






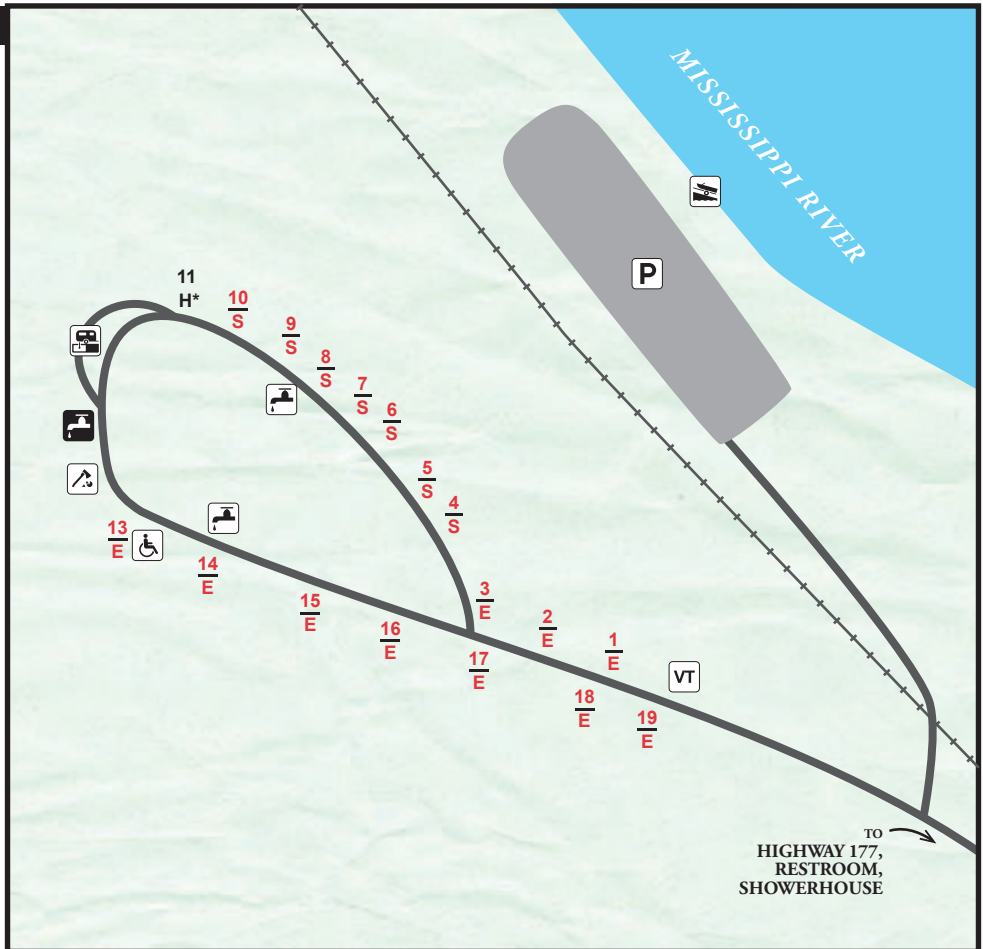


LEGEND

- # reservable site
- E electric site
- S sewer/electric/water site
- * 50 amp service
-  accessible
- H campground host
-  water
-  frost-free water
- VT vault toilet
-  dump station
-  woodlot
- P parking
-  boat launch
-  railroad tracks



DISCLAIMER: This map is not a legal survey. The Missouri Department of Natural Resources makes no warranty, expressed or implied, as to the accuracy of the data or related materials and is not responsible for any damage or loss resulting from its use.

04/22