







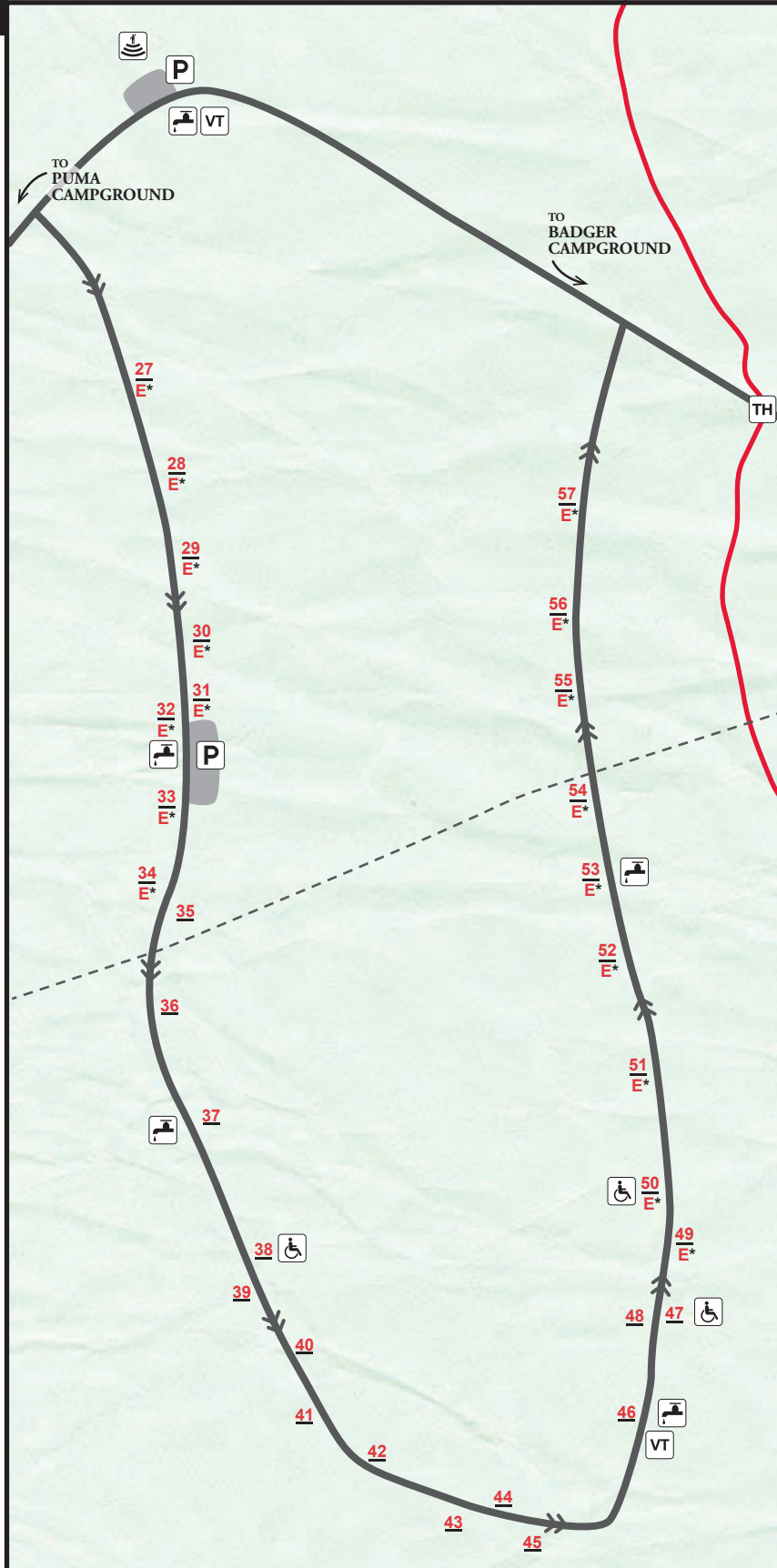


LEGEND

- # reservable site
- E electric site
- * 50 amp service
-  accessible
-  water
-  vault toilet
-  parking
-  amphitheater
-  trailhead
-  direction of traffic
-  Post Oak Trail (hiking)
- walking path*

* Walking paths to access showerhouse are located throughout the campground. They are not designated trails.



DISCLAIMER: This map is not a legal survey. The Missouri Department of Natural Resources makes no warranty, expressed or implied, as to the accuracy of the data or related materials and is not responsible for any damage or loss resulting from its use. 03/25