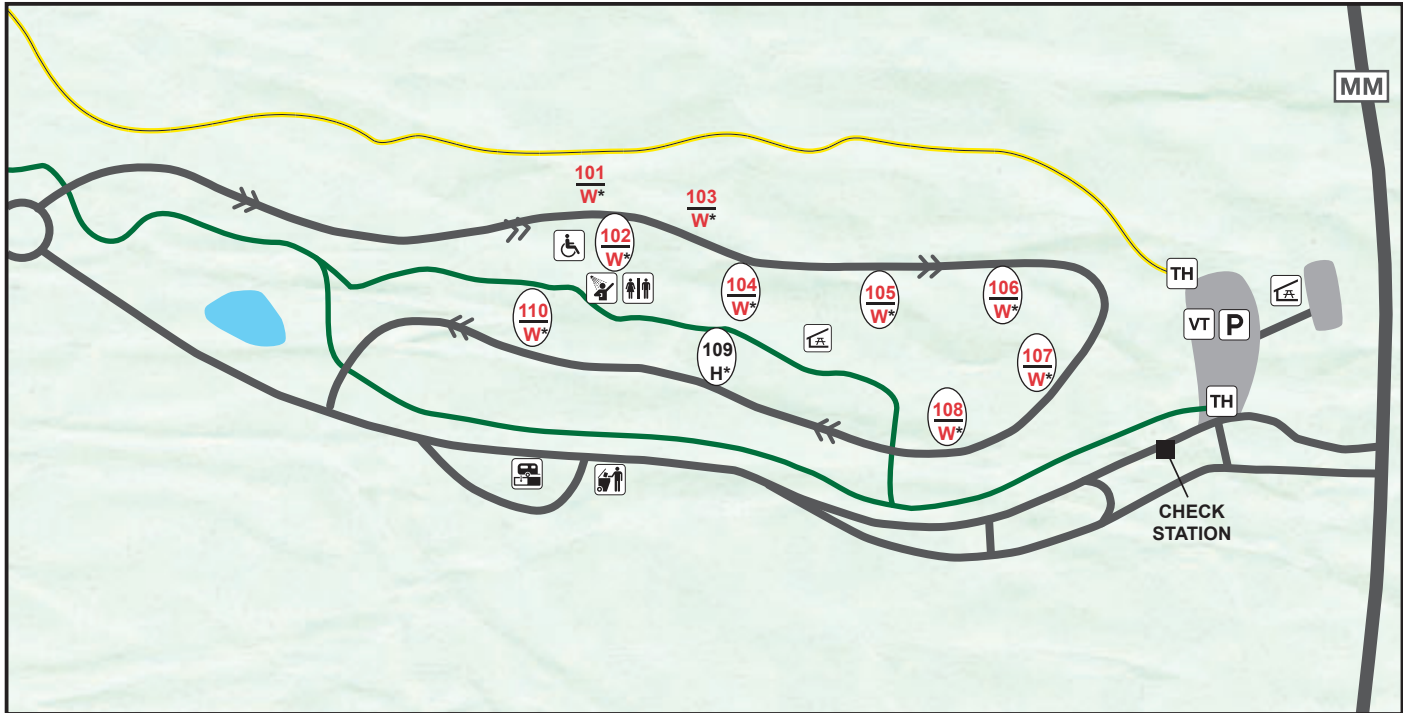


JOHNSON'S SHUT-INS STATE PARK

Loop 1 (Equestrian)





LEGEND

DISCLAIMER: This map is not a legal survey. The Missouri Department of Natural Resources makes no warranty, expressed or implied, as to the accuracy of the data or related materials and is not responsible for any damage or loss resulting from its use.

04/22

- # reservable site
- W electric/water site
- * 50 amp service
- # pull-through site
- ♿ accessible
- H campground host
- ♿ restrooms
- 🚿 showerhouse
- VT vault toilet
- ♻️ dump station
- ♻️ trash dumpster
- P parking
- 🏠 picnic shelter
- >> direction of traffic
- TH trailhead

- Campground Trail System
 (hiking, bicycling)
- Goggins Mountain Equestrian Trail
 (hiking, equestrian)

