











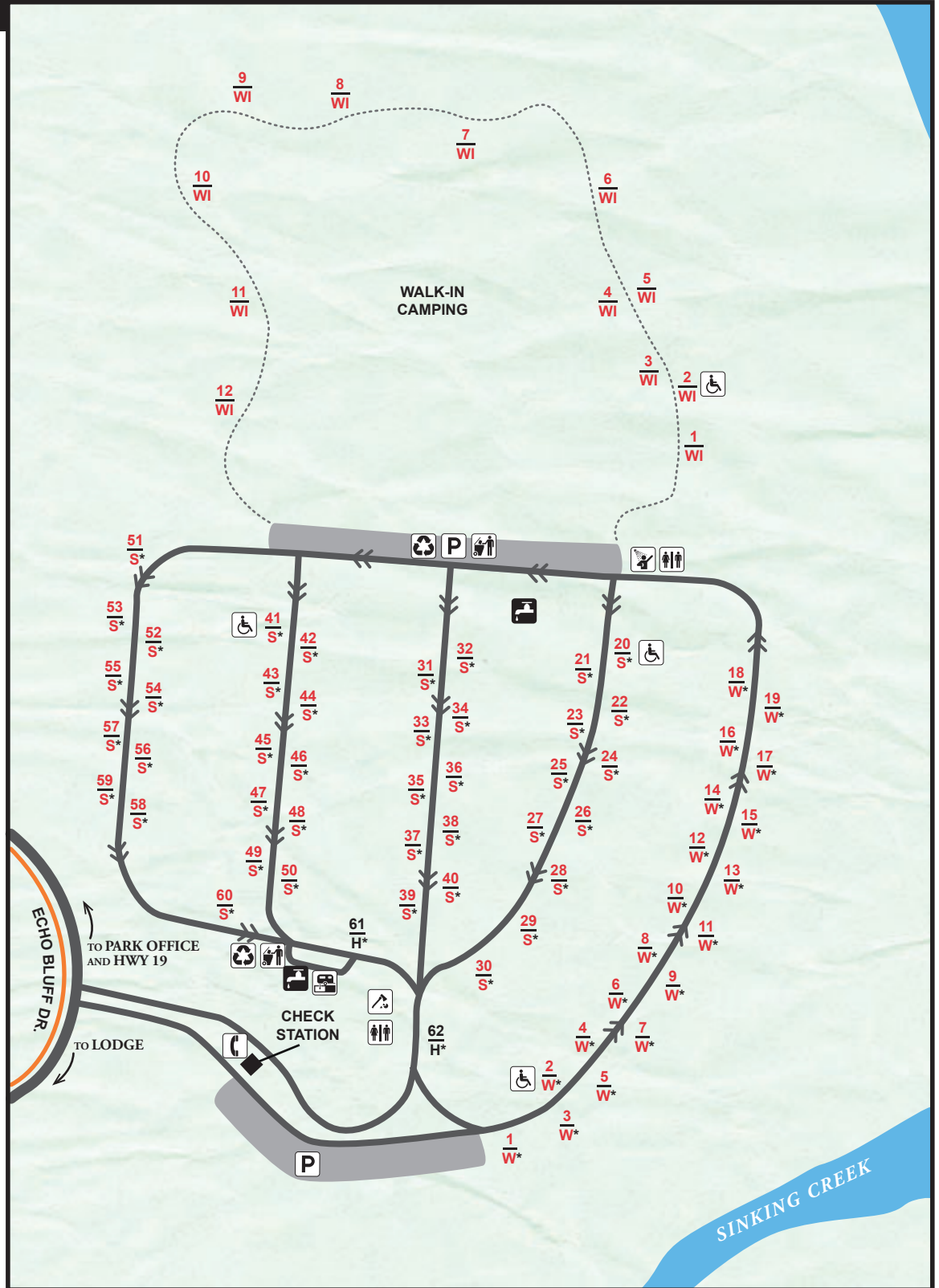


### LEGEND

- # reservable site
- W electric/water site
- S sewer/electric/water
- \* 50 amp service
- WI walk-in site
-  accessible
- H campground host
-  frost-free water
-  restroom
-  showerhouse  
(open year round)
-  dump station
-  woodlot
-  trash dumpster
-  recycling center
-  parking
-  telephone
-  direction of traffic
-  Current River Trail



DISCLAIMER: This map is not a legal survey. The Missouri Department of Natural Resources makes no warranty, expressed or implied, as to the accuracy of the data or related materials and is not responsible for any damage or loss resulting from its use.