







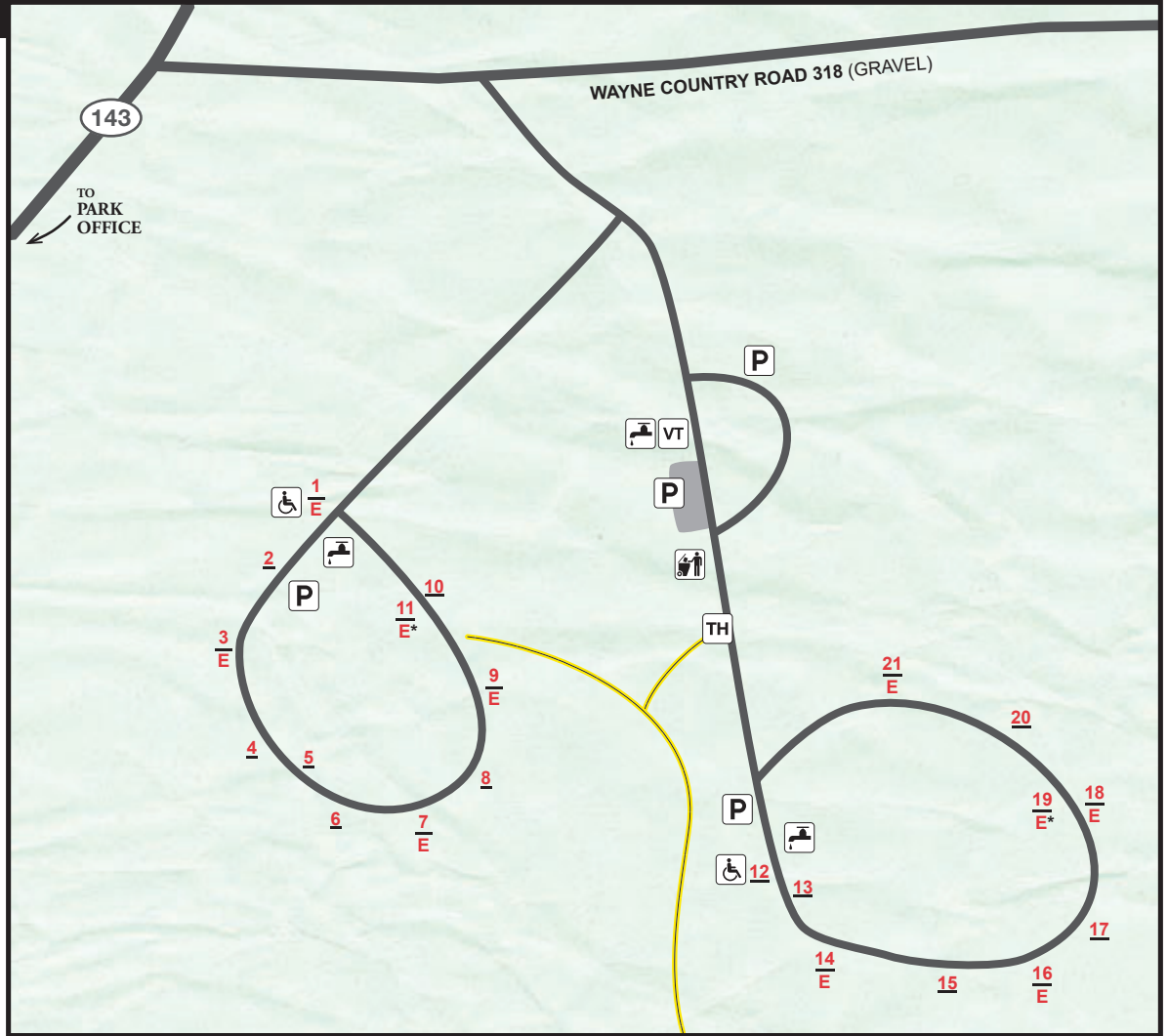


LEGEND

- # reservable site
- # basic site
- E electric site
- * 50 amp service
-  accessible
-  water
-  vault toilet
-  trash dumpster
-  parking
-  trailhead
-  **Mudlick Trail**
(provides access to the Ozark Trail)
- 
(hiking, backpacking, equestrian)



DISCLAIMER: This map is not a legal survey. The Missouri Department of Natural Resources makes no warranty, expressed or implied, as to the accuracy of the data or related materials and is not responsible for any damage or loss resulting from its use.

04/22

***Campground closed from
December through February***