

Missouri Historic Property Inventory Data Entry Form

Reference #

Building #

N. Ownership Private
 Local
 State
 Federal

A. Historic Name

C. Other Name

D. Address 8-10 W. Chestnut Street B. Count 013 Bates

E. City/Vicinity Butler, MO Zip 64730

Q. Areas of Significance/Contexts R. Significant Person(s) S. Significant Date(s)

030 Architecture

050 Commerce

T. Significance

NR Eligibility

This is an excellent example of the One-Part Commercial Block building and is one of a number that demonstrate different stylistic treatments.

Contributing to district

2D. Construction Date c.1907

2E. Alteration Dates

2F. Date Rebuilt

2G. Date Moved

2H. Demo Date

2L. No. of Ancillary Structure

2N. Stories 1 1
 2
 3

2A. Architect / Builde

2B. Architectural Styl

2C. Vernacular Typ One-Part Commercial Block

GI. Owner's Name Address (if Different)

2J. Historic Function

02 Commerce/Trade

02 Commerce/Trade

18 Unknown

2K. Historic Sub-Function

02A Business

02G Restaurant

02H Warehouse

2M. Resource Type

2R. Roof Shapes FT Flat

2S. Roof Materials 63 Asphalt

2T. Roof Features

2O Structural Systems

UD Undetermined

2U. Foundation Materials

65 Concrete

2P. Wall Materials 30 Brick

2V. Porch Type

2Q. Other Materials

Survey Report Butler Survey

National Register Name

Roll:Frame # 4: 19

2W. Overall Pla RC Rectangle

2X. Additional Description

2Z. Sources

Plat Maps, City Directories

2Y. Environment / Outbuildings

This is a commercial block that runs parallel with the courthouse and faces the rear of commercial buildings facing the courthouse.

**Missouri Historic Property Inventory
Data Entry Form - Page 2**

Address	8-10	W. Chestnut	Street
City/Vicinity	Butler, MO	Zip	64730

2X. Additional Descriptio

This one-story commercial block building has stone coping and detailed brickwork above each of the four bays. To the right of the second bay entrance is a small plate glass window with a stone sill. Temporary panels cover the fourth bay entrance and window as well as the window frames and sashes of the first and third bays that are supported by brick bulkheads. Vertical wood siding covers the transoms.

History

A number of businesses operated out of this space, including: A barber shop, a meat market and a feed warehouse in 1907; and a restaurant, a furniture warehouse, an auto shop and a feed warehouse 1914.

OPEN SUNDAY
MIXED DRINKS
SAT NIGHT

LONESOME
DOVE
Saloon

BUSCH
LIGHT
OPEN



N. Ownership	<input checked="" type="checkbox"/>	Private
	<input type="checkbox"/>	Local
	<input type="checkbox"/>	State
	<input type="checkbox"/>	Federal

A. Historic Name

C. Other Name

D. Address 12-14 W. Chestnut Street B. Count 013 Bates

E. City/Vicinity Butler, MO Zip 64730

Q. Areas of Significance/Contexts

R. Significant Person(s)

S. Significant Date(s)

030 Architecture

050 Commerce

T. Significance

NR Eligibility

This is one of the earliest One-Part Commercial Block buildings in the Courthouse Square commercial area. It was used for manufacturing and services rather than as a retail facility.

Contributing to district

2D. Construction Date c.1907

2E. Alteration Dates

2F. Date Rebuilt

2G. Date Moved

2H. Demo Date

2L. No. of Ancillary Structure

2N. Stories 1 1

2

3

2A. Architect / Builde

2B. Architectural Styl

2C. Vernacular Typ

One Part Commercial Block

GI. Owner's Name Address (if Different)

2J. Historic Function

2K. Historic Sub-Function

02 Commerce/Trade

02 Commerce/Trade

02 Commerce/Trade

02A Business

02A Business

02G Restaurant

2M. Resource Type

2R. Roof Shapes FT Flat

2S. Roof Materials 63 Asphalt

2T. Roof Features

2O Structural Systems

2U. Foundation Materials

UD Undetermined

65 Concrete

2P. Wall Materials 30 Brick

2V. Porch Type

2Q. Other Materials

Survey Report Butler Survey

National Register Name

Roll:Frame # 4: 18

2W. Overall Pla RC Rectangle

2X. Additional Description

2Y. Environment / Outbuildings

This building is one of a block of commercial buildings one block from the Courthouse Square and faces the rear elevations of the buildings facing the courthouse.

2Z. Sources

Plat Maps, City Directories.
History: Howard Simpson.

**Missouri Historic Property Inventory
Data Entry Form - Page 2**

Address	12-14	W. Chestnut	Street
City/Vicinity	Butler, MO	Zip	64730

2X. Additional Descriptio

This one-part commercial building has four bays created by flush brick pilasters. Between these vertical elements is a patterned brick string course. Cast stone coping caps the wall. The two end bays and one of the other bays incorporate plate glass windows and/or wood infill. The other, narrowest bay has an entrance and display window.

History

In 1907 a wagon shop operated out of this property. In the early 1900s this property operated as VanTrees and Morris' Blacksmithing operation. In 1937 this property housed Elmer's Café.



Missouri Historic Property Inventory Data Entry Form

Reference #

Building #

N. Ownership Private
 Local
 State
 Federal

A. Historic Name

C. Other Name

D. Address 16-18 W. Chestnut Street

E. City/Vicinity Butler, MO Zip 64730

B. County 013 Bates

Q. Areas of Significance/Contexts 030 Architecture
 050 Commerce

R. Significant Person(s)

S. Significant Date(s)

T. Significance

NR Eligibility

This two-story commercial building reflects a wholesale or manufacturing use rather than a retail function. It is one of few such buildings in the commercial area that surrounds the county courthouse.

Contributing to district

2D. Construction Date c.1914

2E. Alteration Dates

2F. Date Rebuilt

2G. Date Moved

2H. Demo Date

2L. No. of Ancillary Structure

2N. Stories 1 2
 2
 3

2A. Architect / Builde

2B. Architectural Styl

2C. Vernacular Typ 69 Other Vernacular

GI. Owner's Name Address (if Different)

2J. Historic Function 02 Commerce/Trade
 02 Commerce/Trade
 02 Commerce/Trade

2K. Historic Sub-Function 02A Business
 02A Business
 02A Business

2M. Resource Type

2R. Roof Shapes FT Flat

2S. Roof Materials 63 Asphalt

2T. Roof Features

2O Structural Systems BF Balloon Frame

2U. Foundation Materials 65 Concrete

2P. Wall Materials 30 Brick
 40 Stone

2V. Porch Type

2Q. Other Materials 65 Concrete

Survey Report Butler Survey

National Register Name

Roll:Frame # 4: 17

2W. Overall Pla RC Rectangle

2X. Additional Description

2Y. Environment / Outbuildings

2Z. Sources

Plat Maps, City Directories

This building faces onto Chestnut Street one block from the Courthouse Square. It faces the rear elevation of the retail commercial buildings facing the courthouse.

**Missouri Historic Property Inventory
Data Entry Form - Page 2**


Address 16-18 W. Chestnut Street
City/Vicinity Butler, MO Zip 64730

2X. Additional Description

This two-story, modern commercial building has a brick façade. Second-story window bays contain double-hung sash windows with brick-detailed lintels and sills. Metal awnings are in place above the windows. Three entrances on the first story all have lights above the doors. The first entrance has a multi-light door with a transom and a large plate glass window to the right. To the right of this window is the second entrance which has a multi-light door with a transom. The third entrance follows and is a single-light door with a transom and to its right is a large plate glass window. All the windows and doors have a string of brick detailing above the frames and the windows have brick sills.

History

A barber shop operated from 16 W. Chestnut in 1914. A grocery store and warehouse operated from 18 W. Chestnut in 1914 and it housed a fixture and storage business in 1928.



Missouri Historic Property Inventory Data Entry Form

Reference #

Building #

N. Ownership Private
 Local

State
 Federal

A. Historic Name

C. Other Name

D. Address 20 W. Chestnut Street

B. County 013 Bates

E. City/Vicinity Butler, MO Zip 64730

Q. Areas of Significance/Contexts

R. Significant Person(s)

S. Significant Date(s)

T. Significance

NR Eligibility

Non-contributing to district

2D. Construction Date c.1907

2E. Alteration Dates

2F. Date Rebuilt

2G. Date Moved

2H. Demo Date

2L. No. of Ancillary Structure

2N. Stories 1 1
2
3

2A. Architect / Builde

2B. Architectural Styl

2C. Vernacular Typ

One-Part Commercial Block

GI. Owner's Name Address (if Different)

2J. Historic Function

02 Commerce/Trade

2K. Historic Sub-Function

02A Business

2M. Resource Type

2R. Roof Shapes FT Flat

2S. Roof Materials 63 Asphalt

2T. Roof Features

2O Structural Systems

UD Undetermined

2U. Foundation Materials

65 Concrete

2P. Wall Materials 30 Brick

2V. Porch Type

2Q. Other Materials

Survey Report Butler Survey

National Register Name

Roll:Frame # 4: 16

2W. Overall Pla RC Rectangle

2Z. Sources

2X. Additional Description X

Plat Maps, City Directories

2Y. Environment / Outbuildings

This building is one of a block of commercial buildings one block from the Courthouse Square. It faces the rear elevations of the buildings fronting on the square.

**Missouri Historic Property Inventory
Data Entry Form - Page 2**

Address	20	W. Chestnut	Street
City/Vicinity	Butler, MO		Zip 64730

2X. Additional Description

The primary elevation of this one-story commercial building has a stepped brick gable façade with stone coping. Terra-cotta coping is used on the side façade. A plate glass window to the right of the glass entry has a brick lintel and sill. Above the entry is a string of brick detailing.

History



Missouri Historic Property Inventory Data Entry Form

Reference # _____
 Building # _____
 N. Ownership Private
 Local
 State
 Federal

A. Historic Name _____

C. Other Name _____

D. Address _____ 1-3 E. Dakota Street

B. County 013 Bates

E. City/Vicinity Butler, MO Zip 64730

Q. Areas of Significance/Contexts

R. Significant Person(s)

S. Significant Date(s)

030 Architecture
050 Commerce

T. Significance _____

NR Eligibility

Contributing to district

This is an excellent example of the Two-Part Commercial Block form executed in the Italianate Style.

2D. Construction Date c.1885

2E. Alteration Dates

2F. Date Rebuilt

2G. Date Moved

2H. Demo Date

2L. No. of Ancillary Structure

2N. Stories 1 2 3

2A. Architect / Builde

2B. Architectural Styl

42 Italianate

2C. Vernacular Typ

GI. Owner's Name Address (if Different)

2J. Historic Function

2K. Historic Sub-Function

2M. Resource Type

02 Commerce/Trade
08 Recreation & Culture
02 Commerce/Trade
08 Recreation & Culture

02A Business
08E Sports Facility
02A Business
08E Sports Facility

2R. Roof Shapes FT Flat

2O Structural Systems

2U. Foundation Materials

2S. Roof Materials 63 Asphalt

LB Load Bearing Brick

65 Concrete
40 Stone

2T. Roof Features

2P. Wall Materials 30 Brick

2V. Porch Type

2Q. Other Materials

Survey Report Butler Survey

National Register Name

Roll:Frame # 3: 5

2W. Overall Pla RC Rectangle

2Z. Sources

2X. Additional Description

Plat Maps, City Directories.
History: Howard Simpson.

2Y. Environment / Outbuildings

This commercial building faces the Butler Courthouse Square

**Missouri Historic Property Inventory
Data Entry Form - Page 2**

Address	1-3	E. Dakota	Street
City/Vicinity	Butler, MO	Zip	64730

2X. Additional Description

This two-part commercial block building has a symmetrical brick façade and second story window bays symmetrically placed on the right side elevation. An elaborate brick cornice runs along the top of the side façade and there is a bracketed cornice at the top of the main façade. Three symmetrically-spaced window bays have segmental brick arches with a stone keystone and stone sills on the second story of the front façade. Alterations to the storefront appear to be temporary. Two plate glass windows flank the recessed double-doorway. Vertical siding covers the transom and the base beneath the windows. Stone block columns are on either side of the storefront.

History

Several businesses operated from 1 E. Dakota, including: a grain, flour, feed store; a handprinting business; a cobbler in 1892; a meat market in 1907; a pool (hall) and a cleaning and pressing business in 1914; and a dry cleaning business in 1928. In the early- to mid-1900s this property was referred to as the "Seese Block." Bert Seese operated a butcher shop at the rear of the building, the Crouch Brothers' laundry occupied the front of the building. In addition, several businesses operated from 3 E. Dakota, including: a meat market in 1898, bowling and billiards in 1907, and a bowling hall in 1914.



CONSIGNMENT SHOPPE

OPEN

Missouri Historic Property Inventory Data Entry Form

Reference #

Building #

N. Ownership Private
 Local
 State
 Federal

A. Historic Name

C. Other Name

D. Address 5 E. Dakota Street B. Count 013 Bates

E. City/Vicinity Butler, MO Zip 64730

Q. Areas of Significance/Contexts R. Significant Person(s) S. Significant Date(s)

030 Architecture

050 Commerce

T. Significance NR Eligibility

Although the first floor has been significantly altered, this Italianate building still retains its original cornice, arched windows with limestone sills and first floor façade framing.

Contributing to district

2D. Construction Date c.1890

2E. Alteration Dates

2F. Date Rebuilt

2G. Date Moved

2H. Demo Date

2L. No. of Ancillary Structure

2N. Stories 1 2 3

2A. Architect / Builde

2B. Architectural Styl 42 Italianate

2C. Vernacular Typ Two-Part Commercial Block

GI. Owner's Name Address (if Different)

2J. Historic Function

02 Commerce/Trade

02 Commerce/Trade

2K. Historic Sub-Function

09D Animal Facility

02A Business

2M. Resource Type

2R. Roof Shapes FT Flat

2O Structural Systems

LB Load Bearing Brick

2U. Foundation Materials

65 Concrete

2S. Roof Materials 99 Other

2T. Roof Features

2P. Wall Materials 30 Brick

92 Vinyl

2V. Porch Type

2Q. Other Materials

Survey Report Butler Survey

National Register Name

Roll:Frame # 1: 10

2W. Overall Pla RC Rectangle

2Z. Sources

Plat Maps, City Directories

2X. Additional Description

2Y. Environment / Outbuildings

This building is located facing a commercial street on the Butler Courthouse Square.

**Missouri Historic Property Inventory
Data Entry Form - Page 2**

Address	5	E. Dakota	Street
City/Vicinity	Butler, MO	Zip	64730

2X. Additional Descriptio

This two-part Italianate commercial building has a flat roof and a brick façade. Horizontal siding on the asymmetrical façade replaces the original entrance and windows. Fixed 12-light casement windows and paired paneled doors are in the front façade. Vertical wood siding is in the façade behind the sign. Three wood-covered window openings with stone sills and rounded crowns are symmetrically placed on the second story. Decorative dentils and brackets are on the eave. If alterations were removed the building would be a contributing property.

History

In 1892 the building housed a poultry processing business. In 1898 a rim shop and the "BLSM" business operated at this location.

West Central
COMMUNITY ACTION



Missouri
AGENCY

WALKER
OUTREACH
CENTER
E.E. GARITA
660-875-4100



Missouri Historic Property Inventory Data Entry Form

Reference #

Building #

N. Ownership Private
 Local
 State
 Federal

A. Historic Name

C. Other Name

D. Address 7 E. Dakota Street

B. Count 013 Bates

E. City/Vicinity Butler, MO Zip 64730

Q. Areas of Significance/Contexts

R. Significant Person(s)

S. Significant Date(s)

T. Significance

NR Eligibility

Non-contributing to district

2D. Construction Date c.1910

2E. Alteration Dates

2F. Date Rebuilt

2G. Date Moved

2H. Demo Date

2A. Architect / Builde

2B. Architecural Styl

2C. Vernacular Typ

One-Part Commercial Block

2L. No. of Ancillary Structure

2N. Stories 1 1
 2
 3

GI. Owner's Name Address (if Different)

2J. Historic Function

02 Commerce/Trade

2K. Historic Sub-Function

02A Business

2M. Resource Type

2R. Roof Shapes FT Flat

2O Structural Systems

LB Load Bearing Brick

2U. Foundation Materials

65 Concrete

2S. Roof Materials 99 Other

2P. Wall Materials 30 Brick

2V. Porch Type

2T. Roof Features

2Q. Other Materials

Survey Report Butler Survey

National Register Name

Roll:Frame # 1: 9

2W. Overall Pla RC Rectangle

2Z. Sources

2X. Additional Description

Plat Maps, City Directories.
Howard Simpson.

2Y. Environment / Outbuildings

The building is located in the commercial business district.

**Missouri Historic Property Inventory
Data Entry Form - Page 2**

Address Street
City/Vicinity Zip

2X. Additional Descriptio

This is a one-story brick and concrete block commercial building. Horizontal siding and 12-light casement windows have replaced the original plate glass windows.

History

This property housed a wagon shop in 1914, and a cream, egg and poultry business c.1920. Subsequently a service garage was at this location.



Missouri Historic Property Inventory Data Entry Form

Reference #

Building #

N. Ownership Private
 Local
 State
 Federal

A. Historic Name

C. Other Name

D. Address 100 E. Dakota Street B. Count 013 Bates

E. City/Vicinity Butler, MO Zip 64730

Q. Areas of Significance/Contexts

R. Significant Person(s)

S. Significant Date(s)

T. Significance

NR Eligibility

Not eligible

2D. Construction Date

2E. Alteration Dates

2F. Date Rebuilt

2G. Date Moved

2H. Demo Date

2A. Architect / Builde

2B. Architecural Styl

2C. Vernacular Typ

61 False Front

2L. No. of Ancillary Structure

2N. Stories 1 1
 2
 3

GI. Owner's Name Address (if Different)

2J. Historic Function 02 Commerce/Trade

2K. Historic Sub-Function 02A Business

2M. Resource Type

2R. Roof Shapes GB Gable

2S. Roof Materials 50 Metal

2T. Roof Features

2O Structural Systems

LB Load Bearing Brick

2U. Foundation Materials 65 Concrete

2V. Porch Type

2P. Wall Materials 30 Brick
 20 Wood

2Q. Other Materials

Survey Report Butler Survey

National Register Name

Roll:Frame # 1: 11

2W. Overall Pla IR Irregular

2X. Additional Description

2Y. Environment / Outbuildings

2Z. Sources
 Plat Maps, City Directories.
 Howard Simpson.

This building is located on the edge of the downtown commercial area.

**Missouri Historic Property Inventory
Data Entry Form - Page 2**

Address	100	E. Dakota	Street
City/Vicinity	Butler, MO	Zip	64730

2X. Additional Descriptio

This one-story commercial building has a false front. The brick building has a modern window treatment. Rafters on the roofline behind the façade are visible. A rear addition with vertical wood siding, metal roof and visible rafters is to one side of the building. The windows to the addition are boarded.

History

In the late 1920's a chicken hatchery was erected at this site. There is a listing for 102 E. Dakota in the 1933 Directory Missouri State Hatchery.



Missouri Historic Property Inventory Data Entry Form

Reference #

Building #

N. Ownership Private
 Local
 State
 Federal

A. Historic Name

C. Other Name

D. Address 103 E. Dakota Street

B. Count 013 Bates

E. City/Vicinity Butler, MO Zip 64730

Q. Areas of Significance/Contexts

R. Significant Person(s)

S. Significant Date(s)

T. Significance

NR Eligibility

Not eligible

2D. Construction Date

2E. Alteration Dates

2F. Date Rebuilt

2G. Date Moved

2H. Demo Date

2L. No. of Ancillary Structure

2N. Stories 1 1
 2
 3

2A. Architect / Builde

2B. Architectural Styl

2C. Vernacular Typ
89 Other Vernacular

GI. Owner's Name Address (if Different)

2J. Historic Function

2K. Historic Sub-Function

2M. Resource Type

02 Commerce/Trade

2R. Roof Shapes GB Gable

2O Structural Systems

2U. Foundation Materials

2S. Roof Materials 50 Metal

ST Steel

65 Concrete

2T. Roof Features

2P. Wall Materials 50 Metal

2V. Porch Type

2Q. Other Materials 50 Metal

Survey Report Butler Survey

National Register Name

Roll:Frame # 1: 8

2W. Overall Pla RC Rectangle

2Z. Sources

2X. Additional Description

Plat Maps, City Directories

2Y. Environment / Outbuildings

The building is located on the edge of the Butler Square commercial area.

**Missouri Historic Property Inventory
Data Entry Form - Page 2**

Address	103	E. Dakota	Street
City/Vicinity	Butler, MO	Zip	64730

2X. Additional Descriptio

This pre-fabricated commercial garage has a low angled front gable. The building has metal siding and sliding windows.

History



TROY'S
AUTO REPAIR

STREET LIGHT

STREET LIGHT

FRONT

Missouri Historic Property Inventory Data Entry Form

Reference #

Building #

N. Ownership Private
 Local
 State
 Federal

A. Historic Name

C. Other Name

D. Address 1-3 W. Dakota Street B. County 013 Bates

E. City/Vicinity Butler, MO Zip 64730

Q. Areas of Significance/Contexts 030 Architecture
 050 Commerce

R. Significant Person(s)

S. Significant Date(s)

T. Significance

NR Eligibility

Originally used as a barber shop this building retains sufficient integrity to contribute to a district. It is an excellent example of the Two-Part Commercial Block form with Italianate stylistic references in the bracketed cornice and arched windows.

Contributing to district

2D. Construction Date c.1892

2E. Alteration Dates

2F. Date Rebuilt

2G. Date Moved

2H. Demo Date

2L. No. of Ancillary Structure

2N. Stories 1 2
 2
 3

2A. Architect / Builde

2B. Architectural Styl

2C. Vernacular Typ Two-Part Commercial Block

GI. Owner's Name Address (if Different)

2J. Historic Function 02 Commerce/Trade
 02 Commerce/Trade

2K. Historic Sub-Function 02A Business
 02G Restaurant

2M. Resource Type

2R. Roof Shapes FT Flat

2S. Roof Materials 63 Asphalt

2T. Roof Features

2O Structural Systems LB Load Bearing Brick

2U. Foundation Materials 65 Concrete

2P. Wall Materials 30 Brick

2V. Porch Type

2Q. Other Materials

Survey Report Butler Survey

National Register Name Roll:Frame # 3: 19

2W. Overall Pla RC Rectangle

2X. Additional Description

2Y. Environment / Outbuildings

This building is part of the commercial downtown area of Butler.

2Z. Sources

Plat Maps, City Directories.
 History: Howard Simpson.

**Missouri Historic Property Inventory
Data Entry Form - Page 2**

Address 1-3 W. Dakota Street
City/Vicinity Butler, MO Zip 64730

2X. Additional Description

This two-part commercial block building has a brick façade with a bracketed cornice. Three window bays on the second story have stone sills and flattened arches. The double-hung sash windows have one-over-one lights. The storefront has been altered. Two large plate glass windows are to the left of the modern glass entrance. A stairwell entrance to the right of the main storefront has glass block sidelights.

History

This property housed a barber shop in 1892, a restaurant in 1914 and 1926. This property was owned by Joe T. Smith, a Bates County Sheriff. In the early 1920s it was occupied by a restaurant, in the 1930s a grocery store (Welch Grocery) and meat market, the First Bank after the "Bank Holiday in the 1930s.



Missouri Historic Property Inventory Data Entry Form

Reference #

Building #

N. Ownership Private
 Local
 State
 Federal

A. Historic Name

C. Other Name

D. Address 5 W. Dakota Street B. Count 013 Bates

E. City/Vicinity Butler, MO Zip 64730

Q. Areas of Significance/Contexts R. Significant Person(s) S. Significant Date(s)

030 Architecture

050 Commerce

T. Significance

NR Eligibility

Contributing to district

This commercial bulding facing onto the Butler Square is an excellent example of the One-Part Commercial Block vernacular form as it was executed in the early 20th century.

2D. Construction Date c.1914

2E. Alteration Dates

2F. Date Rebuilt

2G. Date Moved

2H. Demo Date

2L. No. of Ancillary Structure

2N. Stories 1 1
 2
 3

2A. Architect / Builde

2B. Architecural Styl

2C. Vernacular Typ One-Part Commercial Block

Gl. Owner's Name Address (if Different)

2J. Historic Function 2K. Historic Sub-Function

02 Commerce/Trade 02G Restaurant

02 Commerce/Trade 02A Business

02 Commerce/Trade 02A Business

02 Commerce/Trade 02A Business

2M. Resource Type

2R. Roof Shapes FT Flat

2S. Roof Materials 63 Asphalt

2T. Roof Features

2O Structural Systems 2U. Foundation Materials

UD Undetermined 65 Concrete

2P. Wall Materials 30 Brick 2V. Porch Type

2Q. Other Materials

Survey Report Butler Survey

National Register Name Roll:Frame # 3: 20

2W. Overall Pla RC Rectangle

2X. Additional Description

2Z. Sources

Plat Maps, City Directories

2Y. Environment / Outbuildings

This building is part of the commercial downtown area of Butler.

**Missouri Historic Property Inventory
Data Entry Form - Page 2**

Address Street
City/Vicinity Zip

2X. Additional Descriptio

This one-story commercial building has a brick façade with stone coping. Four strings of brick protrude from the façade near the top of the façade. A modern metal awning covers the transom. Two storefronts, each with a modern glass doorway and a plate glass window, are placed side-by-side in the façade.

History

In 1892 this property housed a restaurant and a jewelry store; The building design reflects the c. 1914 use as a barber shop; and from 1914-1928 a printing business.



Coffelt's
LEAD
TITLE

100 YEARS
OF
SERVICE
1914-2014

STATE FARM MUTUAL
AGENCY FOR THE

Coffelt's
LEAD TITLE

Missouri Historic Property Inventory Data Entry Form

Reference #

Building #

N. Ownership Private
 Local
 State
 Federal

A. Historic Name

C. Other Name

D. Address 7 W. Dakota Street

B. County 013 Bates

E. City/Vicinity Butler, MO Zip 64730

Q. Areas of Significance/Contexts

R. Significant Person(s)

S. Significant Date(s)

T. Significance

NR Eligibility

Non-contributing to district

2D. Construction Date c.1914

2E. Alteration Dates

<input type="text"/>
<input type="text"/>
<input type="text"/>

2F. Date Rebuilt

2G. Date Moved

2H. Demo Date

2L. No. of Ancillary Structure

2N. Stories

1	1
2	<input type="text"/>
3	<input type="text"/>

2A. Architect / Builde

2B. Architectural Styl

2C. Vernacular Typ
One Part Commercial Block

GI. Owner's Name Address (if Different)

2J. Historic Function

2K. Historic Sub-Function

2M. Resource Type

02 Commerce/Trade

02A Business
02A Business

2R. Roof Shapes FT Flat

<input type="text"/>
<input type="text"/>

2O Structural Systems

2U. Foundation Materials

2S. Roof Materials 63 Asphalt

UD Undetermined

01 None Listed
50 Metal?

2T. Roof Features

<input type="text"/>
<input type="text"/>

2P. Wall Materials 30 Brick

2V. Porch Type

2Q. Other Materials

Survey Report Butler Survey

National Register Name

Roll:Frame # 3: 21

2W. Overall Pla RC Rectangle

2Z. Sources

2X. Additional Description X

Plat Maps, City Directories

2Y. Environment / Outbuildings

This building faces the Courthouse Square.

**Missouri Historic Property Inventory
Data Entry Form - Page 2**

Address Street
City/Vicinity Zip

2X. Additional Description

This one-story commercial building has a multiple-material façade with an overhanging cornice. The upper part of the façade is covered in vertical siding. The storefront façade is brick. Two plate glass windows on brick sills flank the central entrance. A pent roof shingle awning covers the transom above the storefront.

History

This property housed a meat market in 1914 and a tin shop in 1914 and 1928.

BUTLER RURAL HOUSING
660-679-6443

CHAMBER OF COMMERCE

VALUERS & ASSOCIATES

ONE STOP SERVICE



ARTIZ OF
CHAMBER OF
COMMERCE
BANK OF AMERICA
7th FLOOR



VALUERS & ASSOCIATES
660-679-6443



Missouri Historic Property Inventory Data Entry Form

Reference #

Building #

N. Ownership Private
 Local
 State
 Federal

A. Historic Name

C. Other Name

D. Address 9 W. Dakota Street B. County 013 Bates

E. City/Vicinity Butler, MO Zip 64730

Q. Areas of Significance/Contexts R. Significant Person(s) S. Significant Date(s)

030 Architecture

050 Commerce

T. Significance NR Eligibility

This commercial building is an excellent example of the Victorian Functional vernacular commercial building and reflects the shift to simple functional stylistic treatments. The only stylistic reference is the Colonial Revival window treatment.

Contributing to district

2D. Construction Date c.1914

2E. Alteration Dates

2F. Date Rebuilt

2G. Date Moved

2H. Demo Date

2L. No. of Ancillary Structure

2N. Stories

1	2
2	
3	

2A. Architect / Builde 2B. Architectural Styl

2C. Vernacular Typ

Two-Part Commercial Block

GI. Owner's Name Address (if Different)

2J. Historic Function 2K. Historic Sub-Function

02 Commerce/Trade 02A Business

2M. Resource Type

2R. Roof Shapes FT Flat

2S. Roof Materials 63 Asphalt

2T. Roof Features

2O Structural Systems 2U. Foundation Materials

UD Undetermined 65 Concrete

2P. Wall Materials 30 Brick 2V. Porch Type

2Q. Other Materials

Survey Report Butler Survey

National Register Name Roll:Frame # 3: 22

2W. Overall Pla RC Rectangle

2X. Additional Description

2Y. Environment / Outbuildings

This building is in the downtown commercial district.

2Z. Sources

Plat Maps, City Directories

**Missouri Historic Property Inventory
Data Entry Form - Page 2**

Address Street
City/Vicinity Zip

2X. Additional Description

This two-part commercial block has a corbel brick cornice with a stone coping. Two window bays on the second story have tripartite windows. Two double-hung sash windows with four-over-one lights flank a central, double-hung sash window with six-over-one lights. The window bays have stone lintels and sills. The storefront has been altered but retains the transom. The glass door entrance has three plate glass windows on a brick bulkhead. A stairwell entrance to the right of the plate glass windows has a glass panel.

History

This property housed a *printing* business in 1914 and 1928.



Missouri Historic Property Inventory Data Entry Form

Reference #

Building #

N. Ownership Private
 Local
 State
 Federal

A. Historic Name

C. Other Name

D. Address 11 W. Dakota Street B. County 013 Bates

E. City/Vicinity Butler, MO Zip 64730

Q. Areas of Significance/Contexts

R. Significant Person(s)

S. Significant Date(s)

T. Significance

NR Eligibility

Non-contributing to district

2D. Construction Date c.1914

2E. Alteration Dates

2F. Date Rebuilt

2G. Date Moved

2H. Demo Date

2A. Architect / Builde

2B. Architectural Styl

2C. Vernacular Typ Two-Part Commercial Block

2L. No. of Ancillary Structure

2N. Stories 1 2 3

GI. Owner's Name Address (if Different)

2J. Historic Function 02 Commerce/Trade

2K. Historic Sub-Function 02A Business

2M. Resource Type

2R. Roof Shapes FT Flat

2S. Roof Materials 63 Asphalt

2O Structural Systems LB Load Bearing Brick

2U. Foundation Materials 65 Concrete

2P. Wall Materials 30 Brick

2V. Porch Type

2T. Roof Features

2Q. Other Materials

Survey Report Butler Survey

National Register Name

Roll:Frame # 3: 23

2W. Overall Pla RC Rectangle

2X. Additional Description

2Y. Environment / Outbuildings

This building faces onto the Courthouse Square.

2Z. Sources

Plat Maps, City Directories

**Missouri Historic Property Inventory
Data Entry Form - Page 2**

Address	11	W. Dakota	Street
City/Vicinity	Butler, MO	Zip	64730

2X. Additional Description

This two-part commercial block building has a brick façade with terra-cotta coping. The second story's two symmetrical window bays are vertically divided two-over-two light double-hung sash windows with brick sills. Signage above the storefront covers the original transom. A row of three plate glass windows on a brick bulkhead are to the right of the glass entrance door.

History

AARDVARK
MOVIE RENTALS

WIX

TV APPLIANCE

Mediacom

OPEN

WIX
TV-APPLIANCE

AARDVARK
VIDEO

HOURS

XXXXXXXXXX



Missouri Historic Property Inventory Data Entry Form

Reference #

Building #

N. Ownership Private
 Local
 State
 Federal

A. Historic Name

C. Other Name

D. Address 13 W. Dakota Street

E. City/Vicinity Butler, MO Zip 64730

B. County 013 Bates

Q. Areas of Significance/Contexts 030 Architecture
 050 Commerce

R. Significant Person(s)

S. Significant Date(s)

T. Significance

NR Eligibility

This Italianate style commercial building retains a high degree of integrity and reflects common commercial style of the 1890s. While the wooden shutters are not appropriate to the style or the time period, they can be easily removed.

Contributing to district

2D. Construction Date c.1892

2E. Alteration Dates

2F. Date Rebuilt

2G. Date Moved

2H. Demo Date

2L. No. of Ancillary Structure

2N. Stories 1 2 3

2A. Architect / Builde

2B. Architectural Styl 42 Italianate

2C. Vernacular Typ

GI. Owner's Name Address (if Different)

2J. Historic Function 02 Commerce/Trade
 02 Commerce/Trade
 02 Commerce/Trade
 03 Social

2K. Historic Sub-Function 02A Business
 02A Business
 02A Business
 03B Clubhouse

2M. Resource Type

2R. Roof Shapes FT Flat

2S. Roof Materials 63 Asphalt

2T. Roof Features

2O Structural Systems LB Load Bearing Brick

2U. Foundation Materials 01 None Listed

2P. Wall Materials 30 Brick

2Q. Other Materials

2V. Porch Type

Survey Report Butler Survey

National Register Name Roll:Frame # 3: 24

2W. Overall Pla RC Rectangle

2X. Additional Description

2Y. Environment / Outbuildings

This building faces onto the Butler Courthouse Square.

2Z. Sources

Plat Maps, City Directories

**Missouri Historic Property Inventory
Data Entry Form - Page 2**


Address	13	W. Dakota	Street
City/Vicinity	Butler, MO	Zip	64730

2X. Additional Description

This two-part, commercial block form has a brick façade with ornate brick corbelling. The second story has three symmetrically placed one-over-one light double-hung sash windows with arched brick pediments, stone keystones and stone sills. Modern wood shutters flank each window. A pent roof and boarding cover the transom above the altered storefront which is comprised of an entrance on the far right with a sidelight on its right, and two large plate glass windows to the left of the entrance.

History

In 1892 this property housed a hardware shop on the first floor and a tin shop on the second floor. In 1914 a harness shop operated out of the first floor of the building and a lodge had access to the second floor.



TOWN
SQUARE

BTAS001-016

Missouri Historic Property Inventory Data Entry Form

Reference #

Building #

N. Ownership Private
 Local

State
 Federal

A. Historic Name

C. Other Name

D. Address 15 W. Dakota Street

B. County 013 Bates

E. City/Vicinity Butler, MO Zip 64730

Q. Areas of Significance/Contexts

R. Significant Person(s)

S. Significant Date(s)

030 Architecture

050 Commerce

T. Significance

NR Eligibility

Contributing to district

This Italianate style commercial building retains a high degree of integrity and reflects a common commercial style of the 1890s. It is a continuation of the building at 13 W. Dakota.

2D. Construction Date c.1882

2E. Alteration Dates

2F. Date Rebuilt

2G. Date Moved

2H. Demo Date

2L. No. of Ancillary Structure

2N. Stories 1 2 3

2A. Architect / Builde

2B. Architectural Styl

42 Italianate

2C. Vernacular Typ

GI. Owner's Name Address (if Different)

2J. Historic Function

02 Commerce/Trade

03 Social

02 Commerce/Trade

2K. Historic Sub-Function

02A Business

03B Clubhouse

02A Business

2M. Resource Type

2R. Roof Shapes FT Flat

2S. Roof Materials 63 Asphalt

2T. Roof Features

2O Structural Systems

LB Load Bearing Brick

2U. Foundation Materials

65 Concrete

2P. Wall Materials 30 Brick

2V. Porch Type

2Q. Other Materials

Survey Report Butler Survey

National Register Name

Roll:Frame # 3: 25

2W. Overall Pla RC Rectangle

2Z. Sources

2X. Additional Description

Plat Maps, City Directories, Recorded Deed

2Y. Environment / Outbuildings

This building faces onto the Butler Courthouse Square.

**Missouri Historic Property Inventory
Data Entry Form - Page 2**

Address	15	W. Dakota	Street
City/Vicinity	Butler, MO	Zip	64730

2X. Additional Description

The façade of this two-part commercial block is a twin to that of 13 W. Dakota. The brick façade is topped with ornate brick corbelling. The second story has four symmetrically placed one-over-one light, arched, double-hung sash windows with segmental stone arches and stone sills. The storefront has an infill entrance to the far left and multi-light plate glass windows. Side lights flank the entrance and four windows are placed above the door and side lights. To the right of the entrance are a three-over-one light window and a two-over-one light window. Muntins and decorative turnposts separate the entrance and the windows.

History

This property was owned by Filas Sackett in 1882. In 1907, the first floor of the building was used as a horse buggy showroom and the second floor was used as a lodge hall where the Eastern Star met and social events took place. Some years later a hardware / furniture store was located in this building.



Missouri Historic Property Inventory Data Entry Form

Reference #

Building #

N. Ownership Private
 Local
 State
 Federal

A. Historic Name

C. Other Name

D. Address 17 W. Dakota Street

B. County 013 Bates

E. City/Vicinity Butler, MO Zip 64730

Q. Areas of Significance/Contexts

R. Significant Person(s)

S. Significant Date(s)

030 Architecture
050 Commerce

T. Significance

NR Eligibility

Contributing to district

This eight-bay commercial building is an excellent vernacular example of the Two-Part Commercial Block form with Italianate stylistic references in the arches (which have been flattened) and cornice.

2D. Construction Date c.1892

2E. Alteration Dates

2F. Date Rebuilt
2G. Date Moved
2H. Demo Date

2A. Architect / Builde

2B. Architectural Styl

2L. No. of Ancillary Structure

2C. Vernacular Typ

Two-Part Commercial Block

2N. Stories

1	2
2	
3	

GI. Owner's Name Address (if Different)

2J. Historic Function

2K. Historic Sub-Function

2M. Resource Type

02 Commerce/Trade

02A Business

2R. Roof Shapes FT Flat

2O Structural Systems

2U. Foundation Materials

2S. Roof Materials 63 Asphalt

LB Load Bearing Brick

01 None Listed

2T. Roof Features

2P. Wall Materials 30 Brick
 20 Wood

2V. Porch Type

2Q. Other Materials

Survey Report Butler Survey

National Register Name

Roll:Frame # 3: 26

2W. Overall Pla RC Rectangle

2Z. Sources

2X. Additional Description

Plat Maps, City Directories

2Y. Environment / Outbuildings

This building faces the Butler Courthouse Square.

**Missouri Historic Property Inventory
Data Entry Form - Page 2**

Address 17 W. Dakota Street
City/Vicinity Butler, MO Zip 64730

2X. Additional Description

This two-part commercial block has a brick façade with a brick cornice. The upper story has eight bays created by segmental arch windows with one-over-one lights. The ground floor has storefronts flanking a central entrance to the upper floor. The original cast iron storefront supports flank the storefront entrance areas. The original storefront featured a central recessed entrance flanked by display windows. Only one storefront retains this configuration. Decorative cast stone columns flank the central stairway entrance and the ends of the buildings, delineating the storefront spaces. Temporary panels cover the transoms of both storefronts.

History

In 1892 this property housed a harness shop on the first floor and a hand-printing shop on the second floor.



Missouri Historic Property Inventory Data Entry Form

Reference #

Building #

N. Ownership Private

Local

State

Federal

A. Historic Name

C. Other Name

D. Address 19 W. Dakota Street

B. Count 013 Bates

E. City/Vicinity Butler, MO

Zip 64730

Q. Areas of Significance/Contexts

R. Significant Person(s)

S. Significant Date(s)

030 Architecture

050 Commerce

T. Significance

NR Eligibility

Individually eligible

This building and its twin extension at 21 W. Dakota are excellent examples of the high-style Queen Anne commercial design and, despite the alteration of storefronts and canopies, retain a high degree of integrity.

2D. Construction Date c.1892

2E. Alteration Dates

2F. Date Rebuilt

2G. Date Moved

2H. Demo Date

2L. No. of Ancillary Structure

2N. Stories 1 2

3

2A. Architect / Builde

2B. Architectural Styl

45 Queen Anne

2C. Vernacular Typ

GI. Owner's Name Address (if Different)

2J. Historic Function

02 Commerce/Trade

02 Commerce/Trade

2K. Historic Sub-Function

02A Business

02A Business

2M. Resource Type

2R. Roof Shapes FT Flat

2S. Roof Materials 63 Asphalt

2T. Roof Features

2O Structural Systems

LB Load Bearing Brick

2U. Foundation Materials

01 None Listed

2P. Wall Materials 30 Brick 59 Cast Iron

2V. Porch Type

2Q. Other Materials 40 Stone

Survey Report Butler Survey

National Register Name

Roll:Frame # 3: 27

2W. Overall Pla RC Rectangle

2X. Additional Description

2Y. Environment / Outbuildings

This building faces onto the Butler Courthouse Square.

2Z. Sources

Plat Maps, City Directories.
History: Howard Simpson.

**Missouri Historic Property Inventory
Data Entry Form - Page 2**

Address	19	W. Dakota	Street
City/Vicinity	Butler, MO	Zip	64730

2X. Additional Descriptio

Despite the alteration to storefronts and awnings, this two-part commercial block high-style Queen Anne building has a high degree of integrity. In particular, the high degree of ornamentation is significant. It (and its twin building) feature a second story façade defined projecting bay windows with stick ornamentation, and three one-over-one light double-hung sash windows. The bay windows flank three single, one-over-one light double-hung sash windows. A stringcourse forms the window hoods on all of the windows, including those in the bays. An ornate fan design appears above the lintel of the single windows. Two textured geometric design created by pressed brick adorn the planes above and below these windows. The storefronts on the first floor have been significantly altered, and with the exception of the entrance door to the second floor, it is difficult to discern the original spatial arrangement. The original transom windows appear to be intact behind wood paneling or modern awning treatments.

History

The left storefront of this property was a grocery store in 1892, a restaurant in 1907 and a bakery in 1914. In the 1920s-1930s it housed the Crowley (Star) Bakery. The right storefront was a salon in 1892, a barber shop in 1907. M.J. Gordineer's barber shop has been in operation since the 1800s.



Missouri Historic Property Inventory Data Entry Form

Reference #

Building #

N. Ownership Private
 Local
 State
 Federal

A. Historic Name

C. Other Name

D. Address 21 W. Dakota Street B. County 013 Bates

E. City/Vicinity Butler, MO Zip 64730

Q. Areas of Significance/Contexts R. Significant Person(s) S. Significant Date(s)

030 Architecture

050 Commerce

T. Significance NR Eligibility

This building and its twin extension at 21 W. Dakota are excellent examples of the high style Queen Anne commercial design and, despite the altration of storefronts and canopies, retain a high degree of integrity.

Contributing to district

2D. Construction Date c.1892

2E. Alteration Dates

2F. Date Rebuilt

2G. Date Moved

2H. Demo Date

2L. No. of Ancillary Structure

2N. Stories 1 2 3

2A. Architect / Builde

2B. Architecural Styl 45 Queen Anne

2C. Vernacular Typ

GI. Owner's Name Address (if Different)

2J. Historic Function 02 Commerce/Trade

2K. Historic Sub-Function 02A Business

02 Commerce/Trade 02G Restaurant

2M. Resource Type

2R. Roof Shapes FT Flat

2S. Roof Materials 63 Asphalt

2T. Roof Features

2O Structural Systems LB Load Bearing Brick

2U. Foundation Materials 40 Stone

2P. Wall Materials 30 Brick

40 Stone

2Q. Other Materials

2V. Porch Type

Survey Report Butler Survey

National Register Name Roll:Frame # 3: 28

2W. Overall Pla RC Rectangle

2X. Additional Description

2Y. Environment / Outbuildings

This building faces onto the Butler Courthouse Square.

2Z. Sources

Plat Maps, City Directories.
History: Howard Simpson.

**Missouri Historic Property Inventory
Data Entry Form - Page 2**

Address Street
City/Vicinity Zip

2X. Additional Description

This is a two-part, Queen Anne commercial building. The original elements of the second story are intact. The façade is capped with a bracketed cornice. A bay window with three one-over-one light double-hung sash windows is complemented by a one-over-one light double-hung sash window to the left. A continuing bracketed pediment continues along the top of the arched windows. A pent roof awning covers the transom. The original storefront has been significantly altered. A tripartite window sits on a wood bulkhead to the right of a glazed paneled door.

History

In 1907 a millinery shop was at this property. In 1914 it was a restaurant and beginning during the Depression of the 1930s, this building housed the South Side Restaurant.



Southside CAFE

BRUSHED
TOP TRUCK
BLACK TOP
P.L. - 3400 070
P.L. - 3400 070

828

Missouri Historic Property Inventory Data Entry Form

Reference #

Building #

N. Ownership Private
 Local
 State
 Federal

A. Historic Name

C. Other Name

D. Address 23 W. Dakota Street B. County 013 Bates

E. City/Vicinity Butler, MO Zip 64730

Q. Areas of Significance/Contexts 030 Architecture
 050 Commerce

R. Significant Person(s)

S. Significant Date(s)

T. Significance

NR Eligibility

Contributing to district

This building is a good example of the Two-Part Commercial Block form with Italianate stylistic references.

2D. Construction Date c.1892

2E. Alteration Dates

2F. Date Rebuilt

2G. Date Moved

2H. Demo Date

2L. No. of Ancillary Structure

2N. Stories 1 2 3

2A. Architect / Builde

2B. Architectural Styl

2C. Vernacular Typ Two-Part Commercial Block

GI. Owner's Name Address (if Different)

2J. Historic Function 02 Commerce/Trade
 02 Commerce/Trade
 02 Commerce/Trade
 02 Commerce/Trade

2K. Historic Sub-Function 02A Business
 02G Restaurant
 02A Business
 02A Business

2M. Resource Type

2R. Roof Shapes FT Flat

2S. Roof Materials 63 Asphalt

2T. Roof Features

2O Structural Systems LB Load Bearing Brick

2U. Foundation Materials 65 Concrete

2P. Wall Materials 20 Wood
 30 Brick

2V. Porch Type

2Q. Other Materials

Survey Report Butler Survey

National Register Name Roll:Frame # 3: 29

2W. Overall Pla RC Rectangle

2Z. Sources Plat Maps, City Directories

2X. Additional Description

2Y. Environment / Outbuildings

This building faces the Courthouse Square.

**Missouri Historic Property Inventory
Data Entry Form - Page 2**

Address	23	W. Dakota	Street
City/Vicinity	Butler, MO	Zip	64730

2X. Additional Description

This is a two-part Victorian commercial block building. The cornice on the façade has been removed but the upper floor corbelling is intact. The four symmetrically placed window openings and sashes are original. The windows are topped with segmental brick arches with a stone keystone and stone sills. A pent roof awning covers the transom. The storefront retains many of its original elements. Twin vertical plate glass windows set on a bulkhead flank the main entrance. To the left of the storefront is a door to an interior stairwell.

History

This property housed a saloon in 1892, a restaurant in 1898, a saloon in 1907, a pool hall in 1914, and a creamery in 1926.



Missouri Historic Property Inventory Data Entry Form

Reference #

Building #

N. Ownership Private
 Local
 State
 Federal

A. Historic Name

C. Other Name

D. Address 2-4-6 N. Delaware Street

B. Count 013 Bates

E. City/Vicinity Butler, MO Zip 64730

Q. Areas of Significance/Contexts R. Significant Person(s) S. Significant Date(s)

030 Architecture
050 Commerce

T. Significance

NR Eligibility

Contributing to district

This is an excellent example of the large Two-Part Commercial Block form executed in the Italianate style.

2D. Construction Date c.1888

2E. Alteration Dates

2F. Date Rebuilt
2G. Date Moved
2H. Demo Date

2L. No. of Ancillary Structure

2N. Stories

1	2
2	
3	

2A. Architect / Builde

2B. Architectural Styl

2C. Vernacular Typ

Two-Part Commercial Block

GI. Owner's Name Address (if Different)

2J. Historic Function

02 Commerce/Trade
02 Commerce/Trade
02 Commerce/Trade

2K. Historic Sub-Function

02A Business OR SPECIALTY OR DEPARTMENT?

2M. Resource Type

2R. Roof Shapes

FT Flat

2S. Roof Materials

63 Asphalt

2T. Roof Features

2O Structural Systems

LB Load Bearing Brick

2U. Foundation Materials

40 Stone

2P. Wall Materials

30 Brick
40 Stone

2V. Porch Type

2Q. Other Materials

Survey Report Butler Survey

National Register Name

Roll:Frame # 3: 31

2W. Overall Pla RC Rectangle

2X. Additional Description

2Y. Environment / Outbuildings

This building faces the Courthouse Square.

2Z. Sources

Plat Maps, City Directories.
History: Randy Winburn.

**Missouri Historic Property Inventory
Data Entry Form - Page 2**

Address	2-4-6	N. Delaware	Street
City/Vicinity	Butler, MO	Zip	64730

2X. Additional Descriptio

This two-part Victorian commercial block building has a brick façade and ornate brick corbelling. The first two addresses each have three window bays on the second story. The third address has five window bays on the second story. The window bays for the first six windows have segmental arches; the window bays for the following five windows have segmental arches with tapered brick at the bottom. The windows above the first storefront are one-over-one light double-hung sash infill windows. The frames and sashes are covered on the remaining windows. A pent awning roof covers the transom at 2 N. Delaware. Temporary panels cover the transoms at 4 and 6 N. Delaware. Each storefront has a recessed entrance. The storefront of number 6 retains many of its original features. The side wall of the building is intact and contains nine window bays.

History

This building was constructed in 1888. In 1892, 2 N. Delaware housed D&G Clothier. In 1907 and 1914 it is listed as a grocery. In 1892, 4 N. Delaware house a drug store, a variety store in 1898, a furnace store in 1907, and stoves and furniture in 1914. In 1898, 6 N. Delaware housed a grocery store.



Missouri Historic Property Inventory Data Entry Form

Reference #

Building #

N. Ownership Private
 Local
 State
 Federal

A. Historic Name

C. Other Name

D. Address 8-10-12 N. Delaware Street

B. Count 013 Bates

E. City/Vicinity Butler, MO Zip 64730

Q. Areas of Significance/Contexts

R. Significant Person(s)

S. Significant Date(s)

030 Architecture

050 Commerce

NR Eligibility

T. Significance

Contributing to district

This building reflects a 20th century vernacular adaptation of the One-Part Commercial Block building form. If the mansard shake shingle awnings are removed the building will reflect a high level of integrity.

2D. Construction Date c.1914

2E. Alteration Dates

2F. Date Rebuilt

2G. Date Moved

2H. Demo Date

2L. No. of Ancillary Structure

2N. Stories	1	1
	2	
	3	

2A. Architect / Builde

2B. Architectural Styl

2C. Vernacular Typ

One-Part Commercial Block

GI. Owner's Name Address (if Different)

2J. Historic Function

02 Commerce/Trade

02 Commerce/Trade

02 Commerce/Trade

2K. Historic Sub-Function

02A Business

02A Business

02A Business

2M. Resource Type

2R. Roof Shapes FT Flat

2S. Roof Materials 63 Asphalt

2T. Roof Features

2O Structural Systems

LB Load Bearing Brick

2U. Foundation Materials

65 Concrete

2P. Wall Materials

30 Brick

2V. Porch Type

2Q. Other Materials

Survey Report Butler Survey

National Register Name

Roll:Frame # 3: 32

2W. Overall Pla RC Rectangle

2X. Additional Description

2Y. Environment / Outbuildings

This is one of a series of One-Part Commercial Block buildings facing the public square.

2Z. Sources

Plat Maps, City Directories

**Missouri Historic Property Inventory
Data Entry Form - Page 2**

Address	8-10-12	N. Delaware	Street
City/Vicinity	Butler, MO	Zip	64730

2X. Additional Descriptio

This one-story commercial building has a brick façade with a stone coping and three strings of protruding brick. The three storefronts have asymmetrical entries. The recessed entranceways of 10 and 12 N. Delaware each have two plate glass windows to the right of the doorway. A shingled pent roof awning covers the transoms of the first and third storefronts. A metal awning covers the transom of the second storefront.

History

In 1907, 8 N. Delaware housed a jewelry store. In 1914, 10 N. Delaware housed a barber shop. In 1914, 12 N. Delaware housed a millinary.

Kit's
GEMS & JEWELRY

BATES COUNTYWIDE
ABSTRACT & TITLE
AGENCY ROOM TITLE WORKS



Missouri Historic Property Inventory Data Entry Form

Reference #

Building #

N. Ownership Private
 Local
 State
 Federal

A. Historic Name

C. Other Name

D. Address 14-16 N. Delaware Street B. Count 013 Bates

E. City/Vicinity Butler, MO Zip 64730

Q. Areas of Significance/Contexts

R. Significant Person(s)

S. Significant Date(s)

030 Architecture

050 Commerce

T. Significance

NR Eligibility

Contributing to district

This is a rare example in Butler of the Two-Story Commercial Block Building with a False Front design. There are also references to the Tapestry Brick Vernacular type.

2D. Construction Date c.1914

2E. Alteration Dates

2F. Date Rebuilt

2G. Date Moved

2H. Demo Date

2A. Architect / Builde

2B. Architectural Styl

2C. Vernacular Typ Two-Part Commercial Block

2L. No. of Ancillary Structure

2N. Stories

1	2
2	
3	

GI. Owner's Name Address (if Different)

2J. Historic Function 02 Commerce/Trade

2K. Historic Sub-Function 02A Business

2M. Resource Type

2R. Roof Shapes FT Flat

2O Structural Systems LB Load Bearing Brick

2U. Foundation Materials 40 Stone

2S. Roof Materials 63 Asphalt

2P. Wall Materials 30 Brick

2V. Porch Type

2T. Roof Features

2Q. Other Materials

Survey Report Butler Survey

National Register Name

Roll:Frame # 3: 33

2W. Overall Pla RC Rectangle

2Z. Sources

2X. Additional Description

Plat Maps, City Directories

2Y. Environment / Outbuildings

This building faces the public square.

**Missouri Historic Property Inventory
Data Entry Form - Page 2**

Address 14-16 N. Delaware Street
City/Vicinity Butler, MO Zip 64730

2X. Additional Descriptio

This two-part commercial block building has a stone coping with tapestry brick near the top of the façade. Two window bays have twin one-over-one light double-hung sash windows with painted wood frames and mullions. Vertical metal siding and a metal awning cover the transom. The storefront is comprised of two recessed entrances flanking a central plate glass window on a brick bulkhead.

History

In 1914 this property housed a millinary business



MISSOURI
FARM LOAN CO.

COMMERCIAL

REAL ESTATE

Missouri Historic Property Inventory Data Entry Form

Reference #

Building #

N. Ownership Private
 Local
 State
 Federal

A. Historic Name

C. Other Name

D. Address 18 N. Delaware Street

B. Count 013 Bates

E. City/Vicinity Butler, MO Zip 64730

Q. Areas of Significance/Contexts

R. Significant Person(s)

S. Significant Date(s)

030 Architecture

050 Commerce

T. Significance

NR Eligibility

Contributing to district

This building with its shaped parapet is representative of the 20th century adaptation of the false front form as applied to a One-Part Commercial Block form.

2D. Construction Date c. 1914

2E. Alteration Dates

2F. Date Rebuilt

2G. Date Moved

2H. Demo Date

2L. No. of Ancillary Structure

2N. Stories 1 1

2

3

2A. Architect / Builde

2B. Architectural Styl

2C. Vernacular Typ

One-Part Commercial Block

GI. Owner's Name Address (if Different)

2J. Historic Function

02 Commerce/Trade

2K. Historic Sub-Function

02A Business

2M. Resource Type

2R. Roof Shapes

FT Flat

2S. Roof Materials

63 Asphalt

2T. Roof Features

2O Structural Systems

LB Load Bearing Brick

2U. Foundation Materials

65 Concrete

2P. Wall Materials

30 Brick

2V. Porch Type

2Q. Other Materials

Survey Report

Butler Survey

National Register Name

Rcl:Frame # 3: 34

2W. Overall Pla RC Rectangle

2X. Additional Description

2Y. Environment / Outbuilding s

This is one of a continuous row of one-story commercial buildings facing the Butler Courthouse Square.

2Z. Sources

Flat Maps, City Directories.
History: Howard Simpson.

**Missouri Historic Property Inventory
Data Entry Form - Page 2**

Address Street
City/Vicinity Zip

2X. Additional Descriptio

This one-story commercial building has a symmetrical brick façade. The top of the façade is stair-shaped with central diamond brickwork. Metal siding covers the transom and a modern metal awning is placed above the storefront. Three full-height plate glass windows flank central double doors in the storefront.

History

In 1914, this property housed a grocery store and a hardware store. Norfleet-Reem, a general mercantile operation for farmers and an agent for the Ford Motor Company conducted business at this location.

BUTLER

HEALTH MART



Missouri Historic Property Inventory Data Entry Form

Reference #

Building #

N. Ownership Private
 Local
 State
 Federal

A. Historic Name

C. Other Name

D. Address 20 N. Delaware Street

B. Count 013 Bates

E. City/Vicinity Butler, MO Zip 64730

Q. Areas of Significance/Contexts

R. Significant Person(s)

S. Significant Date(s)

030 Architecture

050 Commerce

T. Significance

NR Eligibility

Contributing to district

This building is significant as a representative example of the One-Part Commercial Block vernacular building type and form.

2D. Construction Date c.1914

2E. Alteration Dates

2F. Date Rebuilt

2G. Date Moved

2H. Demo Date

2L. No. of Ancillary Structure

2N. Stories	1	1
	2	
	3	

2A. Architect / Builde

2B. Architectural Styl

2C. Vernacular Typ

One-Part Commercial Block

GI. Owner's Name Address (if Different)

2J. Historic Function

02 Commerce/Trade

02 Commerce/Trade

2K. Historic Sub-Function

02A Business

02A Business

2M. Resource Type

2R. Roof Shapes FT Flat

2S. Roof Materials 63 Asphalt

2T. Roof Features

2O Structural Systems

LB Load Bearing Brick

2U. Foundation Materials

65 Concrete

2P. Wall Materials 30 Brick 50 Metal

2V. Porch Type

2Q. Other Materials

Survey Report Butler Survey

National Register Name

Roll:Frame # 3: 35

2W. Overall Pla RC Rectangle

2Z. Sources

Plat Maps, City Directories. History: Howard Simpson.

2X. Additional Description

2Y. Environment / Outbuildings

This building constitutes one of a number of similar one-story buildings in the Butler downtown area.

**Missouri Historic Property Inventory
Data Entry Form - Page 2**

Address 20 N. Delaware Street
City/Vicinity Butler, MO Zip 64730

2X. Additional Descriptio

This one-story commercial building has a brick façade with stone coping. Vertical metal siding and a modern awning cover the transom. Large plate glass windows on a bulkhead flank a recessed doorway in the symmetrical storefront.

History

In 1914 this property housed a grocery warehouse and a cobbler. In the 1920s, Joe Pratt's Robin Hood Shoe Store operated out of this building.

EVERY BLOOM-N-THING



CHEVROLET

Missouri Historic Property Inventory Data Entry Form

Reference #

Building #

N. Ownership Private
 Local
 State
 Federal

A. Historic Name

C. Other Name

D. Address 22 N. Delaware Street

E. City/Vicinity Butler, MO Zip 64730

B. Count 013 Bates

Q. Areas of Significance/Contexts 030 Architecture
 050 Commerce

R. Significant Person(s)

S. Significant Date(s)

T. Significance

NR Eligibility

This building is an excellent example of the "false front," One-Part Commercial Block vernacular building type.

Contributing to district

2D. Construction Date c.1914

2E. Alteration Dates

2F. Date Rebuilt

2G. Date Moved

2H. Demo Date

2A. Architect / Builde

2B. Architectural Styl

2C. Vernacular Typ One-Part Commercial Block

2L. No. of Ancillary Structure

2N. Stories 1 1
 2
 3

GI. Owner's Name Address (if Different)

2J. Historic Function 02 Commerce/Trade

2K. Historic Sub-Function 02A Business

2M. Resource Type

2R. Roof Shapes FT Flat

2O Structural Systems UD Undetermined

2U. Foundation Materials 65 Concrete

2S. Roof Materials 63 Asphalt

2P. Wall Materials 30 Brick
 50 Metal

2V. Porch Type

2T. Roof Features

2Q. Other Materials

Survey Report Butler Survey

National Register Name

Roll:Frame # 3: 36

2W. Overall Pla RC Rectangle

2Z. Sources

2X. Additional Description

Plat Maps, City Directories.
History: Howard Simpson.

2Y. Environment / Outbuildings

This building is part of the commercial downtown area of Butler.

**Missouri Historic Property Inventory
Data Entry Form - Page 2**

Address	22	N. Delaware	Street
City/Vicinity	Butler, MO	Zip	64730

2X. Additional Descriptio

This one-story commercial building has a shaped brick façade with stone coping and tapestry brick. Temporary panels cover the transom and a modern metal awning is placed above the storefront. Minor alterations have been made to the storefront. Plate glass windows on a brick bulkhead flank the off-center entrance with a recessed doorway.

History

In 1914 an office a photographic shop operated out of this building.



Missouri Historic Property Inventory Data Entry Form

Reference #

Building #

N. Ownership Private
 Local
 State
 Federal

A. Historic Name

C. Other Name

D. Address 24 N. Delaware Street

B. Count 013 Bates

E. City/Vicinity Butler, MO Zip 64730

Q. Areas of Significance/Contexts

R. Significant Person(s)

S. Significant Date(s)

T. Significance

NR Eligibility

Non-contributing to district

2D. Construction Date c.1898

2E. Alteration Dates

2F. Date Rebuilt

2G. Date Moved

2H. Demo Date

2L. No. of Ancillary Structure

2N. Stories

1	1
2	
3	

2A. Architect / Builder

2B. Architectural Style

2C. Vernacular Type

69 Other Vernacular

GI. Owner's Name Address (if Different)

2J. Historic Function

02 Commerce/Trade

2K. Historic Sub-Function

02A Business

2M. Resource Type

2R. Roof Shapes

FT Flat

2S. Roof Materials

63 Asphalt

2T. Roof Features

2O Structural Systems

LB Load Bearing Brick

2U. Foundation Materials

65 Concrete

2P. Wall Materials

50 Metal
30 Brick

2V. Porch Type

2Q. Other Materials

Survey Report Butler Survey

National Register Name

Roll:Frame # 4: 1

2W. Overall Plan RC Rectangle

2X. Additional Description

2Y. Environment / Outbuildings

This building faces the Courthouse Square.

2Z. Sources

Plat Maps, City Directories.
History: Howard Simpson.

**Missouri Historic Property Inventory
Data Entry Form - Page 2**

Address	24	N. Delaware	Street
City/Vicinity	Butler, MO	Zip	64730

2X. Additional Descriptio

This one-part commercial block's façade is sheathed in vertical metal siding. The pent roof awning may cover the transom. Plate glass windows on a brick bulkhead flank the recessed entrance of this symmetrical storefront. A Chevron pattern is placed above the doorway.

History

In 1892 this property housed D.G. B&S, in 1898 it was a drug store, and in 1907 it was a meat market. Around 1927 this property was occupied by Jim and Chester Crabtree who operated a grocery and meat market.



ORTHODONTICS
LARRY BARKER, D.D.S., F.I.A.
THOMAS & MURPHY BLDG.
1-800-272-2341

ORTHODONTICS
LARRY BARKER, D.D.S., F.I.A.
THOMAS & MURPHY BLDG.
1-800-GRACE48

764 KBH

Missouri Historic Property Inventory Data Entry Form

Reference #

Building #

N. Ownership Private
 Local
 State
 Federal

A. Historic Name

C. Other Name

D. Address 26 N. Delaware Street

B. Count 013 Bates

E. City/Vicinity Butler, MO Zip 64730

Q. Areas of Significance/Contexts

R. Significant Person(s)

S. Significant Date(s)

030 Architecture

050 Commerce

T. Significance

NR Eligibility

Contributing to district

This building is one of the few commercial buildings that have Colonial Revival style characteristics.

2D. Construction Date c.1924

2E. Alteration Dates

2F. Date Rebuilt

2G. Date Moved

2H. Demo Date

2A. Architect / Builde

2B. Architectural Styl

50 Late 19th & Early 20th Century R

2C. Vernacular Typ

2L. No. of Ancillary Structure

2N. Stories	1	2
	2	
	3	

GI. Owner's Name Address (if Different)

2J. Historic Function

02 Commerce/Trade

2K. Historic Sub-Function

02B Professional

2M. Resource Type

2R. Roof Shapes FT Flat

2S. Roof Materials 63 Asphalt

2T. Roof Features

2O Structural Systems

LB Load Bearing Brick

2U. Foundation Materials

65 Concrete

2P. Wall Materials

30 Brick
40 Stone

2V. Porch Type

2Q. Other Materials

Survey Report Butler Survey

National Register Name

Roll:Frame # 4: 2

2W. Overall Pla RC Rectangle

2Z. Sources

Plat Maps, City Directories.
History: Howard Simpson.

2X. Additional Description

2Y. Environment / Outbuildings

This building faces the Butler Courthouse Square.

**Missouri Historic Property Inventory
Data Entry Form - Page 2**

Address	26	N. Delaware	Street
City/Vicinity	Butler, MO	Zip	64730

2X. Additional Descriptio

This two-part commercial building has a brick façade that is capped by an elaborate brick and stone cornice. The brick element has a stone coping and the name "FISK" is painted in a frieze panel below the cornice. The brick façade below the frieze has four vertical protruding columns with stone capitals running from the first transom to the frieze. Two columns flank each side of three window bays that are centered in the façade. The one-over-one light double-hung sash windows have three separate stone sills. Alterations have been made to the storefront. The brick façade of the first story is newer than that of the second story. To the left of an off-center, recessed glass-paneled entry are three plate glass windows set at an outward angle; to the right of the entry is a display window.

History

According to Howard Simpson this property was the Denton-Coleman Trust Co. in the 1920s and was later acquired by Charles Fisk for use as a movie theatre and/or to eliminate competition from his existing movie theatre.



BTAS001-029

Missouri Historic Property Inventory Data Entry Form

Reference # _____
 Building # _____
 N. Ownership Private
 Local
 State
 Federal

A. Historic Name _____

C. Other Name _____

D. Address _____ 28 N. Delaware Street

B. Count 013 Bates

E. City/Vicinity Butler, MO Zip 64730

Q. Areas of Significance/Contexts _____

R. Significant Person(s) _____

S. Significant Date(s) _____

T. Significance _____

NR Eligibility

Not eligible

2D. Construction Date c.1950

2E. Alteration Dates _____

2F. Date Rebuilt _____

2G. Date Moved _____

2H. Demo Date _____

2L. No. of Ancillary Structure _____

2N. Stories

1	1
2	
3	

2A. Architect / Builde _____

2B. Architectural Styl _____

70 Modern Movement: NeoEclectic

2C. Vernacular Typ _____

GI. Owner's Name Address (if Different) _____

2J. Historic Function

02 Commerce/Trade

2K. Historic Sub-Function

02A Business

2M. Resource Type _____

2R. Roof Shapes

MN Mansard

2S. Roof Materials

20 Wood

2T. Roof Features _____

2O Structural Systems

LB Load Bearing Brick

2U. Foundation Materials

65 Concrete

2P. Wall Materials

40 Stone

2V. Porch Type _____

2Q. Other Materials _____

Survey Report

Butler Survey

National Register Name _____

Roll:Frame # 4: 3

2W. Overall Pla RC Rectangle

2Z. Sources

Plat Maps, City Directories.
History: Howard Simpson.

2X. Additional Description

2Y. Environment / Outbuildings _____

This building faces the Courthouse Square.

**Missouri Historic Property Inventory
Data Entry Form - Page 2**

Address 28 N. Delaware Street
City/Vicinity Butler, MO Zip 64730

2X. Additional Descriptio

This one-story commercial building has a shingle mansard roof on the front and side façades. The front façade is narrow stone veneer. A central plate glass window on a stone sill is to the left of the recessed entrance. The side façade is stucco with a narrow stone veneer bulkhead.

History

According to Howard Simpson in the 1870s a two-story building, the Bates National Bank, was erected on this property. During the 1920s and early 1930s it was known as the People's Bank and the Denton-Coleman Trust Company. The bank was closed by President Roosevelt in 1932. The current building replaces the bank building.



Missouri Historic Property Inventory Data Entry Form

Reference #

Building #

N. Ownership Private

Local

State

Federal

A. Historic Name

C. Other Name

D. Address 207 N. Delaware Street

B. County 013 Bates

E. City/Vicinity Butler, MO Zip 64730

Q. Areas of Significance/Contexts

R. Significant Person(s)

S. Significant Date(s)

T. Significance

NR Eligibility

Non-contributing to district

2D. Construction Date c. 1960

2E. Alteration Dates

2F. Date Rebuilt

2G. Date Moved

2H. Demo Date

2L. No. of Ancillary Structure

2N. Stories	1	1
	2	
	3	

2A. Architect / Builde

2B. Architectural Styl

70 Modern Movement

2C. Vernacular Typ

GI. Owner's Name Address (if Different)

2J. Historic Function

02 Commerce/Trade

2K. Historic Sub-Function

16D Road-Related

2M. Resource Type

2R. Roof Shapes

MN Mansard: Two Sides

2S. Roof Materials

20 Wood

2T. Roof Features

2O Structural Systems

CB Concrete Block

2U. Foundation Materials

65 Concrete

2P. Wall Materials

61 Stucco
30 Brick

2V. Porch Type

2Q. Other Materials

Survey Report Butler Survey

National Register Name

Roll:Frame # 4: 20

2W. Overall Pla IR Irregular

2X. Additional Description

2Y. Environment / Outbuildings

This building is located on a corner in a residential neighborhood.

2Z. Sources

Plat Maps, City Directories.
History: Howard Simpson.

**Missouri Historic Property Inventory
Data Entry Form - Page 2**

Address	207	N. Delaware	Street
City/Vicinity	Butler, MO	Zip	64730

2X. Additional Description

This one-story, modern commercial garage has a shingle mansard roof and the façade has a stucco finish. The storefront sits at an angle to the garage entrance to the left. Two plate glass windows flank the slightly inset storefront entry. Multi-light windows supported by a brick bulkhead are to the right of the multi-light garage entrance.

History

In the 1920s Wesly Black erected the City Oil - Gas Company filling station at this location. A modern structure replaced the filling station.



Missouri Historic Property Inventory Data Entry Form

Reference #

Building #

N. Ownership Private
 Local
 State
 Federal

A. Historic Name

C. Other Name

D. Address 208 N. Delaware Street

B. Count 013 Bates

E. City/Vicinity Butler, MO

Zip 64730

Q. Areas of Significance/Contexts

R. Significant Person(s)

S. Significant Date(s)

T. Significance

NR Eligibility

Not eligible

2D. Construction Date

2E. Alteration Dates

2F. Date Rebuilt

2G. Date Moved

2H. Demo Date

2L. No. of Ancillary Structure

2N. Stories 1 1-1/2
 2
 3

2A. Architect / Builde

2B. Architectural Styl

2C. Vernacular Typ

07 Gabled Ell

GI. Owner's Name Address (if Different)

2J. Historic Function

01 Domestic

2K. Historic Sub-Function

01A Single Dwelling

2M. Resource Type

2R. Roof Shapes GB Gable

2S. Roof Materials 99 Other: Composition

2T. Roof Features

2O Structural Systems

BF Balloon Frame

2U. Foundation Materials

65 Concrete

2P. Wall Materials 64 Asbestos
 20 Wood

2V. Porch Type

2Q. Other Materials

Survey Report Butler Survey

National Register Name

Roll:Frame # 4: 21

2W. Overall Pla IR Irregular

2Z. Sources

2X. Additional Description

Plat Maps, City Directories.
History: Howard Simpson.

2Y. Environment / Outbuildings

These buildings sit on narrow lots near a commercial block off of the Butler Square.

**Missouri Historic Property Inventory
Data Entry Form - Page 2**

Address	208	N. Delaware	Street
City/Vicinity	Butler, MO	Zip	64730

2X. Additional Descriptio

This property was formerly two separate houses; a gable-front and wing folk house on the right and a gable-front house on the left. Horizontal siding sheaths the property. There are multiple gables and window types. The roof is composite shingle. A small entryway porch has an overhanging front gable. The gable front and wing have eave returns in the front gable. A small window is centered below the front projecting gable and the rest of the elevation is blank.

History

This property is listed as being occupied by Bronson Plumbing Shop and City Transfer and Storage in 1937 and by City Transfer and Storage in 1938. According to Harold Simpson, the 1920's house on the right was the home of Mr. and Mrs. Miles Horn. The building on the left has been greatly modified. In the late 1800s it was Eli Henderson's plumbing and heating company. Later, members of the Levy family had a pecan operation at this location.



Missouri Historic Property Inventory Data Entry Form

Reference #

Building #

N. Ownership Private
 Local
 State
 Federal

A. Historic Name

C. Other Name

D. Address 211 N. Delaware Street

B. Count 013 Bates

E. City/Vicinity Butler, MO Zip 64730

Q. Areas of Significance/Contexts R. Significant Person(s) S. Significant Date(s)

T. Significance

NR Eligibility

Contributing to district

Situated close to the public square on a residential street This Colonial Revival style building reflects an early 20th century treatment that incorporates a complex roof plan and National Folk House features.

2D. Construction Date c.1920

2E. Alteration Dates

2F. Date Rebuilt

2G. Date Moved

2H. Demo Date 01/

2L. No. of Ancillary Structure

2N. Stories	1	2
	2	
	3	

2A. Architect / Builde

2B. Architectural Styl

50 Late 19th & Early 20th Century R

2C. Vernacular Typ

GI. Owner's Name Address (if Different)

2J. Historic Function

01 Domestic

2K. Historic Sub-Function

01A Single Dwelling

2M. Resource Type

2R. Roof Shapes GB Gable

2S. Roof Materials 99 Other: Composition

2T. Roof Features

2O Structural Systems

UD Undetermined

2U. Foundation Materials

40 Stone

2P. Wall Materials

64 Asbestos

2V. Porch Type

PO Portico

2Q. Other Materials

Survey Report Butler Survey

National Register Name

Roll:Frame # 4: 22

2W. Overall Pla RC Rectangle

2Z. Sources

2X. Additional Description

Plat Maps, City Directories

2Y. Environment / Outbuildings

This building is on a street that includes residential, commercial and institutional land uses.

**Missouri Historic Property Inventory
Data Entry Form - Page 2**

Address	211	N. Delaware	Street
City/Vicinity	Butler, MO	Zip	64730

2X. Additional Descriptio

DEMOLISHED January 2001.

History

This property is listed as being occupied by Mrs. Thelma Boyce from 1936 to 1938. This building was demolished in January 2001.



Missouri Historic Property Inventory Data Entry Form

Reference #

Building #

N. Ownership Private
 Local
 State
 Federal

A. Historic Name

C. Other Name

D. Address 214 N. Delaware Street B. Count 013 Bates

E. City/Vicinity Butler, MO Zip 64730

Q. Areas of Significance/Contexts 030 Architecture

R. Significant Person(s)

S. Significant Date(s)

T. Significance

Its complex roof form, massing, and materials as well as its building form make this building a contributing element to the historic streetscape despite the loss of its porch design and replacement windows in the window bay.

NR Eligibility

Contributing to district

2D. Construction Date c.1895

2E. Alteration Dates

2F. Date Rebuilt

2G. Date Moved

2H. Demo Date

2L. No. of Ancillary Structure

2N. Stories 1 2 3

2A. Architect / Builde

2B. Architectural Styl 45 Queen Anne

2C. Vernacular Typ

GI. Owner's Name Address (if Different)

2J. Historic Function 01 Domestic

2K. Historic Sub-Function 01A Single Dwelling

2M. Resource Type

2R. Roof Shapes CM Complex

2S. Roof Materials 99 Other: Composition

2T. Roof Features

2O Structural Systems BT Braced Timber Frame

2U. Foundation Materials 40 Stone

2P. Wall Materials 20 Wood
 80 Synthetics

2V. Porch Type SI Side

2Q. Other Materials

Survey Report Butler Survey

National Register Name

Roll:Frame # 4: 23

2W. Overall Pla IR Irregular

2Z. Sources Plat Maps, City Directories

2X. Additional Description

2Y. Environment / Outbuildings

This house is situated on a deep narrow lot along a residential street characterized by late 19th and early 20th century houses and mature vegetation.

**Missouri Historic Property Inventory
Data Entry Form - Page 2**

Address	214	N. Delaware	Street
City/Vicinity	Butler, MO	Zip	64730

2X. Additional Descriptio

This gable-front and wing house is a Queen Anne style and fetures a rear and front wing off of the hipped roof. Horizontal wood siding covers the house. Rough face stone is used on the exterior walls under the dropped roof porch. Bracketed eave returns and metal awnings are on all four front-facing windows of the front wing. The main entrance to the house is under the entryway porch into the front gable.

History

This property is listed as being occupied by Olaf Chambers from 1934 to 1938. Roy and Lois Hendrickson purchased this property on June 4, 1942 from Mary Webb Field and Lucy Webb Drummond. Lois Hendrickson has occupied this building beginning in 1942.



Missouri Historic Property Inventory Data Entry Form

Reference #

Building #

N. Ownership Private
 Local
 State
 Federal

A. Historic Name

C. Other Name

D. Address 220 N. Delaware Street

B. County 013 Bates

E. City/Vicinity Butler, MO Zip 64730

Q. Areas of Significance/Contexts

R. Significant Person(s)

S. Significant Date(s)

T. Significance

NR Eligibility

Non-contributing to district

2D. Construction Date c.1965

2E. Alteration Dates

2F. Date Rebuilt

2G. Date Moved

2H. Demo Date

2L. No. of Ancillary Structure

2N. Stories

1 1-1/2

2

3

2A. Architect / Builder

2B. Architectural Style

2C. Vernacular Type

07 Gabled Ell

GI. Owner's Name Address (if Different)

2J. Historic Function

01 Domestic

2K. Historic Sub-Function

01A Single Dwelling

2M. Resource Type

2R. Roof Shapes

GB Gable

2S. Roof Materials

99 Other: Composition

2T. Roof Features

2O Structural Systems

BT Braced Timber Frame

2U. Foundation Materials

65 Concrete

2P. Wall Materials

20 Wood

2V. Porch Type

ST Stoop

2Q. Other Materials

Survey Report

Butler Survey

National Register Name

Roll:Frame #

4: 24

2W. Overall Plan IR Irregular

2Z. Sources

Plat Maps, City Directories.

2X. Additional Description

2Y. Environment / Outbuildings

This building is located on a residential street noted for its historic houses.

**Missouri Historic Property Inventory
Data Entry Form - Page 2**

Address 220 N. Delaware Street
City/Vicinity Butler, MO Zip 64730

2X. Additional Description

This gable-front and wing folk house has a side addition. Horizontal siding covers the property. The front elevation contains nine-over-nine light double-hung sash windows.

History

This property is listed as being occupied by Ed Snider from 1933 to 1938.



Missouri Historic Property Inventory Data Entry Form

Reference #

Building #

N. Ownership Private
 Local
 State
 Federal

A. Historic Name

C. Other Name

D. Address 300 N. Delaware Street

B. County 013 Bates

E. City/Vicinity Butler, MO Zip 64730

Q. Areas of Significance/Contexts

R. Significant Person(s)

S. Significant Date(s)

T. Significance

NR Eligibility

Less than 50 years of age

2D. Construction Date c.1970

2E. Alteration Dates

2F. Date Rebuilt

2G. Date Moved

2H. Demo Date

2L. No. of Ancillary Structure

2N. Stories

1	2
2	
3	

2A. Architect / Builde

2B. Architectural Styl

70 Modern Movement

2C. Vernacular Typ

GI. Owner's Name Address (if Different)

2J. Historic Function

06 Religion

2K. Historic Sub-Function

06A Religious Facility

2M. Resource Type

2R. Roof Shapes

GB Gable

2S. Roof Materials

50 Metal

2T. Roof Features

2O Structural Systems

UD Undetermined

2U. Foundation Materials

65 Concrete

2P. Wall Materials

30 Brick
40 Stone

2V. Porch Type

2Q. Other Materials

50 Metal
65 Concrete

Survey Report Butler Survey

National Register Name

Roll:Frame # 4: 29

2W. Overall Pla RC Rectangle

2X. Additional Description

2Y. Environment / Outbuildings

This large religious facility is located in a residential neighborhood.

2Z. Sources

Plat Maps, City Directories.
History: Howard Simpson.

**Missouri Historic Property Inventory
Data Entry Form - Page 2**

Address 300 N. Delaware Street
City/Vicinity Butler, MO Zip 64730

2X. Additional Description

This modern church has a symmetrical façade . There are three central vertical bays flanked by single bays. The central bays have paired doors into the ground floor. Multi-light stained-glass windows are set back from square stone columns beneath a stone pediment. Brick comprises the majority of the façade with the exception of horizontal siding in the front gable. Small square windows are in the front façade of the left bay and three light windows are in both floors of the left bay. A spire rises from the front-gabled roof.

History

The Baptist Church occupied a building at this location. Accounts vary. According to one source the first church at this location burned around 1918. The 1930s city directories show a Baptist Church at this location. The modern church dates from the 1970s or later.



Missouri Historic Property Inventory Data Entry Form

Reference #

Building #

N. Ownership Private
 Local
 State
 Federal

A. Historic Name

C. Other Name

D. Address 301 N. Delaware Street B. County 013 Bates

E. City/Vicinity Butler, MO Zip 64730

Q. Areas of Significance/Contexts 030 Architecture

R. Significant Person(s)

S. Significant Date(s)

T. Significance

NR Eligibility

Contributing to district

2D. Construction Date c. 1895

This is an excellent example of the simplified Queen Anne style found in the last decades of the 20th century. It represents a cusp between the more complicated and ornate designs and the simpler Free Classical idiom.

2E. Alteration Dates

2F. Date Rebuilt

2G. Date Moved

2H. Demo Date

2L. No. of Ancillary Structure

2N. Stories

1	2
2	
3	

2A. Architect / Builde

2B. Architectural Styl 45 Queen Anne

2C. Vernacular Typ

GI. Owner's Name Address (if Different)

2J. Historic Function 01 Domestic

2K. Historic Sub-Function 01A Single Dwelling

2M. Resource Type

2R. Roof Shapes HP Hipped

2S. Roof Materials 99 Other: Composition

2T. Roof Features DR Dormer

2O Structural Systems BF Balloon Frame

2U. Foundation Materials 40 Stone

2P. Wall Materials 80 Synthetics
 20 Wood

2V. Porch Type WA Wrap-Around

2Q. Other Materials

Survey Report Butler Survey

National Register Name

Roll:Frame # 4: 28 (from

2W. Overall Pla IR Irregular

2Z. Sources

Plat Maps, City Directories

2X. Additional Description

2Y. Environment / Outbuildings

This large residence is located on a spacious lot with mature vegetation on a street noted for its late 19th and early 20th century residences. A double-width, central single-bay outbuilding with a hip roof is at the rear property line.

**Missouri Historic Property Inventory
Data Entry Form - Page 2**

Address 301 N. Delaware Street
City/Vicinity Butler, MO Zip 64730

2X. Additional Description

This Queen Anne house has a side addition with a corner entrance. The house has a pyramidal roof with a front gable extension. The roof has wide eaves surrounding the house. The side addition has a dormer on the second floor. The front facing gable of the house has a two-story bay window with one-over-one light double-hung sash windows. A wrap-around porch is to the left of the front gable.

History

This property is listed as being occupied by Mrs. Katie Haggard from 1933 to 1934 and from 1937 to 1938. Mrs. Martha Clouse is listed as occupying this house in 1936.





Missouri Historic Property Inventory Data Entry Form

Reference #

Building #

N. Ownership Private
 Local
 State
 Federal

A. Historic Name

C. Other Name

D. Address 305 N. Delaware Street B. County 013 Bates

E. City/Vicinity Butler, MO Zip 64730

Q. Areas of Significance/Contexts

R. Significant Person(s)

S. Significant Date(s)

T. Significance

This early vernacular version of the ranch style executed with a central recessed porch may be eligible as a contributing element to a district if it is more than 50 years in age.

NR Eligibility

Contributing to district

2D. Construction Date c.1950

2E. Alteration Dates

2F. Date Rebuilt

2G. Date Moved

2H. Demo Date

2L. No. of Ancillary Structure

2N. Stories

1	1
2	
3	

2A. Architect / Builder

2B. Architectural Style 70 Modern Movement: Ranch

2C. Vernacular Type

GI. Owner's Name Address (if Different)

2J. Historic Function 01 Domestic

2K. Historic Sub-Function 01A Single Dwelling

2M. Resource Type

2R. Roof Shapes HP Hipped

2S. Roof Materials 99 Other: Composition

2T. Roof Features

2O. Structural Systems BF Balloon Frame

2U. Foundation Materials 65 Concrete

2P. Wall Materials 64 Asbestos

2V. Porch Type R1 Recessed-1 Story

2Q. Other Materials

Survey Report Butler Survey

National Register Name

Roll:Frame # 4: 30

2W. Overall Plan RC Rectangle

2Z. Sources

2X. Additional Description

Plat Maps, City Directories

2Y. Environment / Outbuildings

This building is on a street characterized by late 19th and early 20th century residential designs. Its horizontal emphasis departs from the traditional orientation of residences on this street. A two-bay gable-front garage is located on the rear property line.

**Missouri Historic Property Inventory
Data Entry Form - Page 2**

Address 305 N. Delaware Street
City/Vicinity Butler, MO Zip 64730

2X. Additional Description

This side-gabled ranch house has a recessed covered entryway. Horizontal asbestos siding covers the house. Pairs of horizontally divided, two-over-two light double-hung sash windows have false shutters on either side. The house is set on a concrete foundation. Two garage bays are located in a front-gabled outbuilding to the rear of the house.

History

This property was occupied by Mrs. T.W. Foster from 1933 to 1938. It appears that the Foster residence was demolished and the ranch style house was added in the 1950s.



Missouri Historic Property Inventory Data Entry Form

Reference #

Building #

N. Ownership Private
 Local
 State
 Federal

A. Historic Name

C. Other Name

D. Address 311 N. Delaware Street

B. County 013 Bates

E. City/Vicinity Butler, MO Zip 64730

Q. Areas of Significance/Contexts

R. Significant Person(s)

S. Significant Date(s)

030 Architecture

T. Significance

NR Eligibility

Contributing to district

This is one of the few mid-20th century Colonial Revival homes found on this street. It contributes to an understanding of the evolution of residential styles within Butler.

2D. Construction Date c.1937

2E. Alteration Dates

2F. Date Rebuilt

2G. Date Moved

2H. Demo Date

2L. No. of Ancillary Structure

2N. Stories 1 1-1/2

2

3

2A. Architect / Builde

2B. Architectural Styl

50 Late 19th & Early 20th Century R

2C. Vernacular Typ

GI. Owner's Name Address (if Different)

2J. Historic Function

01 Domestic

2K. Historic Sub-Function

01A Single Dwelling

2M. Resource Type

2R. Roof Shapes

GB Gable

2S. Roof Materials

99 Other: Composition

2T. Roof Features

2O Structural Systems

BF Balloon Frame

2U. Foundation Materials

65 Concrete

2P. Wall Materials

92 Vinyl
20 Wood

2V. Porch Type

2Q. Other Materials

Survey Report Butler Survey

National Register Name

Roll:Frame # 4: 31

2W. Overall Pla RC Rectangle

2Z. Sources

2X. Additional Description X

Plat Maps, City Directories

2Y. Environment / Outbuildings

This house is on a deep lot with mature vegetation on a street that is characterized by late 19th and early 20th century residential designs.

**Missouri Historic Property Inventory
Data Entry Form - Page 2**

Address 311 N. Delaware Street
City/Vicinity Butler, MO Zip 64730

2X. Additional Description

This Colonial Revival house has a side-gabled roof with a protruding front gable. Two second-story dormers flank the front gable. Paired double-hung sash windows with six-over-six lights flank the off-center main entrance. An octagonal window is to the left of the doorway.

History

This property was occupied by Dr. Chas A. Lusk Jr. from 1937 to 1938.



Missouri Historic Property Inventory Data Entry Form

Reference #

Building #

N. Ownership Private
 Local
 State
 Federal

A. Historic Name

C. Other Name

D. Address 312 N. Delaware Street

B. County 013 Bates

E. City/Vicinity Butler, MO Zip 64730

Q. Areas of Significance/Contexts

R. Significant Person(s)

S. Significant Date(s)

030 Architecture

T. Significance

NR Eligibility

Contributing to district

This house is an example of the late 19th century Queen Anne house. Its early 20th century porch is typical of several such alterations to Queen Anne houses in Butler. It reflects common building patterns in the city.

2D. Construction Date c.1895

2E. Alteration Dates c1910

2F. Date Rebuilt

2G. Date Moved

2H. Demo Date

2L. No. of Ancillary Structure

2N. Stories	1	1-1/2
	2	
	3	

2A. Architect / Builde

2B. Architectural Styl

45 Queen Anne
2C. Vernacular Typ

GI. Owner's Name Address (if Different)

2J. Historic Function

2K. Historic Sub-Function

2M. Resource Type

01 Domestic

01A Single Dwelling

2R. Roof Shapes GB Gable

2O Structural Systems

2U. Foundation Materials

2S. Roof Materials 99 Other: Composition

BF Balloon Frame

65 Concrete

2T. Roof Features DR Dormer

2P. Wall Materials 92 Vinyl
 40 Stone

2V. Porch Type FU Full

2Q. Other Materials 63 Asphalt

Survey Report Butler Survey

National Register Name

Roll:Frame # 4: 33

2W. Overall Pla RC Rectangle

2Z. Sources

2X. Additional Description

Plat Maps, City Directories

2Y. Environment / Outbuildings

This house is located on spacious grounds on a residential street characterized by houses dating from the late 19th and early 20th centuries.

**Missouri Historic Property Inventory
Data Entry Form - Page 2**

Address	312	N. Delaware	Street
City/Vicinity	Butler, MO	Zip	64730

2X. Additional Description

This one-and-one-half-story Craftsman house has a side-gabled roof and a gabled dormer. Horizontal vinyl siding sheaths the house. Four double windows are in the gabled dormer. A tripartite window is to the left of the central entrance and a pair of double-hung sash windows is to the right of the main entrance. All windows are three-over-one light double-hung sashes with false shutters on either side of each set. The wide overhanging roof covers the front porch and is supported by rough-faced stone half-height square columns with paired square columns on either end of the porch. A rough-faced stone half-height square column is on either side of the entrance, with paired square columns on the left column.

History

This property is listed as being occupied by Mrs. Alice DeArmond from 1933 to 1938.



Missouri Historic Property Inventory Data Entry Form

Reference #

Building #

N. Ownership Private
 Local
 State
 Federal

A. Historic Name

C. Other Name

D. Address 313 N. Delaware Street

B. County 013 Bates

E. City/Vicinity Butler, MO Zip 64730

Q. Areas of Significance/Contexts

R. Significant Person(s)

S. Significant Date(s)

030 Architecture

T. Significance

NR Eligibility

Contributing to district

This building is an excellent example of the Free Classical sub-type of the Queen Anne Style.

2D. Construction Date c.1900

2E. Alteration Dates

2F. Date Rebuilt

2G. Date Moved

2H. Demo Date

2L. No. of Ancillary Structure

2N. Stories 1 2-1/2
 2
 3

2A. Architect / Builde

2B. Architectural Styl

45 Queen Anne

2C. Vernacular Typ

GI. Owner's Name Address (if Different)

2J. Historic Function

2K. Historic Sub-Function

2M. Resource Type

01 Domestic

01A Single Dwelling

2R. Roof Shapes

IG Intersecting Gable

2S. Roof Materials

99 Other: Composition

2O Structural Systems

2U. Foundation Materials

2T. Roof Features

BF Balloon Frame

40 Stone

2P. Wall Materials

92 Vinyl
20 Wood

2V. Porch Type

WA Wrap-Around

2Q. Other Materials

Survey Report Butler Survey

National Register Name

Roll:Frame # 4: 32

2W. Overall Pla IR Irregular

2Z. Sources

2X. Additional Description

Plat Maps, City Directories

2Y. Environment / Outbuildings

This house is on a large deep lot with mature vegetation and on a residential street with buildings dating from the late 19th and early 20th centuries.

**Missouri Historic Property Inventory
Data Entry Form - Page 2**

Address 313 N. Delaware Street
City/Vicinity Butler, MO Zip 64730

2X. Additional Description

This two-story Queen Anne house has a gable front and a wing with wide eaves. Horizontal vinyl siding sheathes the house. Many windows are double-hung sashes with one-over-one lights. A curved wrap-around porch with a front-facing gable with decorative patterned shingles emphasize the entrance. Round Classical columns with Corinthian capitals support the porch roof. The doorway has a glass panel and a horizontal light above the frame.

History

This property is listed as being occupied by J.A. De Armond from 1936 to 1938.



Missouri Historic Property Inventory Data Entry Form

Reference #

Building #

N. Ownership Private
 Local
 State
 Federal

A. Historic Name

C. Other Name

D. Address 400 N. Delaware Street

B. Count 013 Bates

E. City/Vicinity Butler, MO

Zip 64730

Q. Areas of Significance/Contexts

R. Significant Person(s)

S. Significant Date(s)

030 Architecture

T. Significance

NR Eligibility

Contributing to district

This is an excellent example of the later 19th century Gable Front and Wing National Folk House design.

2D. Construction Date c.1895

2E. Alteration Dates

2F. Date Rebuilt

2G. Date Moved

2H. Demo Date

2L. No. of Ancillary Structure

2N. Stories

1
 2
 3

2A. Architect / Builde

2B. Architectural Styl

2C. Vernacular Typ

07 Gabled Ell

GI. Owner's Name Address (if Different)

2J. Historic Function

01 Domestic

2K. Historic Sub-Function

01A Single Dwelling

2M. Resource Type

2R. Roof Shapes

GE Gable

2S. Roof Materials

99 Other: Composition

2T. Roof Features

2O Structural Systems

BF Balloon Frame

2U. Foundation Materials

65 Concrete

2P. Wall Materials

20 Wood

2V. Porch Type

TQ Three-Quarter

2Q. Other Materials

Survey Report

Butler Survey

National Register Name

Roll:Frame # 4: 34

2W. Overall Pla LS L-shape

2X. Additional Description

2Y. Environment / Outbuildings

This house is situated on a deep narrow lot on a residential street characterized by late 19th and early 20th century residences.

2Z. Sources

Plat Maps, City Directories

**Missouri Historic Property Inventory
Data Entry Form - Page 2**

Address	400	N. Delaware	Street
City/Vicinity	Butler, MO	Zip	64730

2X. Additional Descriptio

This gable-front and wing folk house has a central hip roof, a central chimney, and a partial inset porch. Horizontalsiding sheaths the house. The house has various sizes of one-over-one light double-hung sash windows and a large window in the front-facing gable. Four square Classical columns support the porch.

History

This property is listed as being occupied by H.M. Cannon from 1934 to 1938.



Missouri Historic Property Inventory Data Entry Form

Reference #

Building #

N. Ownership Private
 Local
 State
 Federal

A. Historic Name

C. Other Name

D. Address 401 N. Delaware Street B. Count 013 Bates

E. City/Vicinity Butler, MO Zip 64730

Q. Areas of Significance/Contexts 030 Architecture

R. Significant Person(s)

S. Significant Date(s)

T. Significance

This is an excellent example of the Free Classical Queen Anne style house. It reflects a transition from Victorian architectural designs to more simplified renditions. It communicates information about the evolution of residential styles in Butler.

NR Eligibility

Contributing to district

2D. Construction Date c.1910

2E. Alteration Dates

2F. Date Rebuilt

2G. Date Moved

2H. Demo Date

2A. Architect / Builde

2B. Architectural Styl 45 Queen Anne

2C. Vernacular Typ

2L. No. of Ancillary Structure

2N. Stories 1 2 3

GI. Owner's Name Address (if Different)

2J. Historic Function 01 Domestic

2K. Historic Sub-Function 01A Single Dwelling

2M. Resource Type

2R. Roof Shapes GB Gable

2O Structural Systems UD Undetermined

2U. Foundation Materials 65 Concrete

2S. Roof Materials 99 Other: Composition

2T. Roof Features

2P. Wall Materials 92 Vinyl
 20 Wood

2V. Porch Type WA Wrap-Around

2Q. Other Materials

Survey Report Butler Survey

National Register Name

Roll:Frame # 4: 35

2W. Overall Pla SQ Square

2Z. Sources

Plat Maps, City Directories

2X. Additional Description

2Y. Environment / Outbuildings

This building is on a spacious deep lot with mature vegetation on a residential street noted for its late 19th and early 20th century architecture.

**Missouri Historic Property Inventory
Data Entry Form - Page 2**

Address
City/Vicinity Zip

2X. Additional Descriptio

This front-gabled Queen Anne house has wide eaves and horizontal vinyl siding. A set of three double-hung sash windows with three-over-one lights are to the left of the entrance. The window to the right of the entrance is a larger five-over-one window. A porch with a dropped roof wraps around to the right side and is supported by Classical columns.

History

This property was occupied by Roy and Petie (sic)) Smith in 1923. It is listed as being occupied by Robert J. Smith from 1933 to 1938.



Missouri Historic Property Inventory Data Entry Form

Reference #

Building #

N. Ownership Private
 Local
 State
 Federal

A. Historic Name

C. Other Name

D. Address 402 N. Delaware Street B. County 013 Bates

E. City/Vicinity Butler, MO Zip 64730

Q. Areas of Significance/Contexts 030 Architecture

R. Significant Person(s)

S. Significant Date(s)

T. Significance

NR Eligibility

Contributing to district

2D. Construction Date c.1900

This residence is an excellent example of the Free Classical sub-type of the Queen Anne style. It communicates specific information about the evolution of the style and the evolution of housing styles in Butler.

2E. Alteration Dates

2F. Date Rebuilt

2G. Date Moved

2H. Demo Date

2L. No. of Ancillary Structure

2N. Stories 1 2-1/2 2 3

2A. Architect / Builde

2B. Architectural Styl 45 Queen Anne

2C. Vernacular Typ

GI. Owner's Name Address (if Different)

2J. Historic Function 01 Domestic

2K. Historic Sub-Function 01A Single Dwelling

2M. Resource Type

2R. Roof Shapes GB Gable

2S. Roof Materials 99 Other: Composition

2T. Roof Features

2O. Structural Systems BF Balloon Frame

2U. Foundation Materials 40 Stone

2P. Wall Materials 92 Vinyl
 20 Wood

2V. Porch Type WA Wrap-Around

2Q. Other Materials

Survey Report Butler Survey

National Register Name

Roll:Frame # 4: 37

2W. Overall Pla IR Irregular

2Z. Sources

Plat Maps, City Directories.
History: Howard Simpson,
Marylee Keirsey Mitchell.

2X. Additional Description

2Y. Environment / Outbuildings

This building is located on a deep spacious lot with mature vegetation on a street known for its late 19th and early 20th century residences.

**Missouri Historic Property Inventory
Data Entry Form - Page 2**

Address 402 N. Delaware Street
City/Vicinity Butler, MO Zip 64730

2X. Additional Description

This two-story Queen Anne house has a prominent front gable. The house is sheathed in horizontal vinyl siding and has one-over-one light double-hung sash windows. The front gable has patterned shingles and a small attic window. The drop-roof porch wraps around to the left side of the house and is supported by round classical columns. The porch has a front gable emphasizing the entrance to the house. A bay window is located on the right side of the house.

History

This property was acquired from John and Nora Howard by W.D. Keirse on December 2, 1919 for \$4,000. On September 9, 1920 a Quit-Claim Deed was executed in which W.D. Keirse paid \$2.50 to E.A. Bennett. Information provided by Marylee Keirse Mitchell who lived in the home from 1920 to 1936.



Missouri Historic Property Inventory Data Entry Form

Reference #

Building #

N. Ownership Private
 Local
 State
 Federal

A. Historic Name

C. Other Name

D. Address 403 N. Delaware Street

B. County 013 Bates

E. City/Vicinity Butler, MO Zip 64730

Q. Areas of Significance/Contexts

R. Significant Person(s)

S. Significant Date(s)

030 Architecture

T. Significance

NR Eligibility

Contributing to district

This house is an excellent example of the Craftsman house and incorporates a significant number of the styles distinguishing features.

2D. Construction Date c.1910

2E. Alteration Dates

2F. Date Rebuilt

2G. Date Moved

2H. Demo Date

2A. Architect / Builde

2B. Architectural Styl

65 Bungalow/Craftsman

2L. No. of Ancillary Structure

2C. Vernacular Typ

2N. Stories 1 1-1/2
 2
 3

GI. Owner's Name Address (if Different)

2J. Historic Function

2K. Historic Sub-Function

2M. Resource Type

01 Domestic

01A Single Dwelling

2R. Roof Shapes GB Gable

2O Structural Systems

2U. Foundation Materials

2S. Roof Materials 99 Other: Composition

UD Undetermined

65 Concrete

2T. Roof Features DR Dormer

2P. Wall Materials 92 Vinyl
 20 Wood

2V. Porch Type

2Q. Other Materials 30 Brick

VE Veranda

PC Porte-Cochere

Survey Report Butler Survey

National Register Name

Roll:Frame # 4: 36

2W. Overall Pla SQ Square

2Z. Sources

2X. Additional Description

Plat Maps, City Directories

2Y. Environment / Outbuildings

This house is located on a deep spacious lot with mature vegetation. It is on a street characterized by late 19th and early 20th century residences. A gable-front single-car garage is located on the rear property line.

**Missouri Historic Property Inventory
Data Entry Form - Page 2**

Address	403	N. Delaware	Street
City/Micinity	Butler, MO	Zip	64730

2X. Additional Description

This one-and-one-half-story side-gabled Craftsman house has a front-gabled dormer with a bracketed roof. Horizontal vinyl siding sheaths the house. A wide overhanging roof covers the porch and is supported by square brick columns. Steps to the porch lead directly to the entrance. The paired double-hung sash windows have four lights in the upper sash divided by vertical muntins and one light in the lower sash.

History

This property is listed as being occupied by Joe Pratt from 1933 to 1934, and Homer O. Brady and Dr. L.B. Herman from 1936 to 1938.



Missouri Historic Property Inventory Data Entry Form

Reference #

Building #

N. Ownership Private
 Local
 State
 Federal

A. Historic Name

C. Other Name

D. Address 407 N. Delaware Street

B. County 013 Bates

E. City/Vicinity Butler, MO Zip 64730

Q. Areas of Significance/Contexts

R. Significant Person(s)

S. Significant Date(s)

030 Architecture

T. Significance

NR Eligibility

Contributing to district

This large gable-front house reflects a significant number of the design features of the Free Classical Queen Anne Style.

2D. Construction Date c.1900

2E. Alteration Dates

2F. Date Rebuilt

2G. Date Moved

2H. Demo Date

2L. No. of Ancillary Structure

2N. Stories 1 2-1/2 2 3

2A. Architect / Builder

2B. Architectural Style

45 Queen Anne

2C. Vernacular Type

GI. Owner's Name Address (if Different)

2J. Historic Function

2K. Historic Sub-Function

2M. Resource Type

01 Domestic

01A Single Dwelling

2R. Roof Shapes GB Gable

2O Structural Systems

2U. Foundation Materials

2S. Roof Materials 99 Other: Composition

BF Balloon Frame

40 Stone

2T. Roof Features

2P. Wall Materials 20 Wood

2V. Porch Type

2Q. Other Materials

WA Wrap-Around

Survey Report Butler Survey

National Register Name

Roll:Frame # 5: 1

2W. Overall Plan IR Irregular

2Z. Sources

2X. Additional Description

Plat Maps, City Directories

2Y. Environment / Outbuildings

This house is located on a spacious lot with mature vegetation on a street characterized by its late 19th and early 20th century architecture.

**Missouri Historic Property Inventory
Data Entry Form - Page 2**

Address 407 N. Delaware Street
City/Vicinity Butler, MO Zip 64730

2X. Additional Description

This two-and-one-half-story Queen Anne house has a front gable with decorative imbricated shingles and two vertical front-facing bays on the first and second stories. Horizontal wood siding covers the first and second stories of the house. The front gable contains double-hung one-over-one light windows flanking a Palladian window opening with an arched one-over-one light double-hung sash. Directly above the porch's dropped roof, the second story windows are one-over-one light double-hung sashes with flat pediments. The porch wraps around to the right side and is supported by square brick half-height columns and smaller square porch supports. A front-facing gable in line with the left vertical bay highlights the doorway to the house. A right corner entrance to the porch leads to a recessed side entrance with nine lights.

History

This property was occupied by T.W. Silvers from 1933 to 1938.



Missouri Historic Property Inventory Data Entry Form

Reference #

Building #

N. Ownership Private
 Local
 State
 Federal

A. Historic Name

C. Other Name

D. Address 408 N. Delaware Street B. County 013 Bates

E. City/Vicinity Butler, MO Zip 64730

Q. Areas of Significance/Contexts 030 Architecture

R. Significant Person(s)

S. Significant Date(s)

T. Significance

NR Eligibility

Contributing to district

Although the front porch was added in the early 20th century this simple frame version of the Italianate style reflects the building styles traditional to Butler's residential buildings.

2D. Construction Date c.1900

2E. Alteration Dates c.1910

2F. Date Rebuilt

2G. Date Moved

2H. Demo Date

2A. Architect / Builde

2B. Architectural Styl 42 Italianate

2C. Vernacular Typ

2L. No. of Ancillary Structure

2N. Stories 1 2 3

GI. Owner's Name Address (if Different)

2J. Historic Function 01 Domestic

2K. Historic Sub-Function 01A Single Dwelling

2M. Resource Type

2R. Roof Shapes HP Hipped

2O Structural Systems UD Undetermined

2U. Foundation Materials 40 Stone

2S. Roof Materials 99 Other: Composition

2T. Roof Features

2P. Wall Materials 20 Wood

2V. Porch Type VE Veranda

2Q. Other Materials

Survey Report Butler Survey

National Register Name

Roll:Frame # 5: 2

2W. Overall Pla LS L-shape

2Z. Sources Plat Maps, City Directories

2X. Additional Description

2Y. Environment / Outbuildings

This building sits on a deep lot with mature vegetation on a street noted for its late 19th and early 20th century designs. A wooden fence separates the front and back yards.

**Missouri Historic Property Inventory
Data Entry Form - Page 2**

Address 408 N. Delaware Street
City/Vicinity Butler, MO Zip 64730

2X. Additional Description

This two-story residence has an Italianate form with a simple hip roof and an asymmetrical plan. The front façade has a protruding front gable with two vertical bays and three vertical bays to its left. The second story has one-over-one light double-hung sash windows with flat pediments. French doors in the third bay provide access to a small deck on the porch roof. A two-story bay window on the left side of the house has one-over-one light double-hung sash windows and variegated patterned shingle siding. The full façade front porch has a flat roof supported by round Classical columns. Concrete steps lead to the porch and the front entrance. Flanking the doorway are narrow one-over-one side lights.

History

This c.1901 building was originally the home of Brigadier General Harvey C. Clark and Hattie DeArmond Clark, daughter of Congressman David A. DeArmond of Butler. Camp Clark in neighboring Nevada is named after Harvey. The city directory lists Mrs. Mollie Lane at this address from 1933 to 1938. Dr. and Mrs. Louis Gehm, Jr. currently live at this address. The building form might predate the turn-of-the-century period, although the window treatment and porch date from this time period.



Missouri Historic Property Inventory Data Entry Form

Reference #

Building #

N. Ownership Private
 Local
 State
 Federal

A. Historic Name

C. Other Name

D. Address 409 N. Delaware Street B. County 013 Bates

E. City/Vicinity Butler, MO Zip 64730

Q. Areas of Significance/Contexts 030 Architecture

R. Significant Person(s)

S. Significant Date(s)

T. Significance

NR Eligibility

Contributing to district

2D. Construction Date c.1920

2E. Alteration Dates

2F. Date Rebuilt

2G. Date Moved

2H. Demo Date

2A. Architect / Builde

2B. Architectural Styl 65 Bungalow/Craftsman

2C. Vernacular Typ

2L. No. of Ancillary Structure

2N. Stories 1 1-1/2
 2
 3

GI. Owner's Name Address (if Different)

2J. Historic Function 01 Domestic

2K. Historic Sub-Function 01A Single Dwelling

2M. Resource Type

2R. Roof Shapes GB Gable

2S. Roof Materials 99 Other: Composition

2T. Roof Features DR Dormer

20 Structural Systems UD Undetermined

2U. Foundation Materials 65 Concrete

2P. Wall Materials 80 Synthetics
 20 Wood

2V. Porch Type FU Full

2Q. Other Materials

Survey Report Butler Survey

National Register Name

Roll:Frame # 5: 4

2W. Overall Pla SQ Square

2X. Additional Description

2Y. Environment / Outbuildings

2Z. Sources Plat Maps, City Directories

This house is an excellent example of the Craftsman Bungalow style.

This building is located on a street noted for its late 19th and early 20th century architecture and sits on a spacious lot with mature vegetation.

**Missouri Historic Property Inventory
Data Entry Form - Page 2**

Address 409 N. Delaware Street
City/Vicinity Butler, MO Zip 64730

2X. Additional Description

This one-and-one-half-story modern Craftsman bungalow has a side-gabled roof and a front-facing gabled dormer. Diamond detailing is on the eaves and on some of the exposed rafters. In the front-facing dormer, three double-hung sash windows with three-over-one lights have a unified flat pediment with wood mullions. Cement steps lead to the front porch which has wrought iron supports and balustrades. A pair of double-hung sash windows flank the main entrance and there are three double-hung sash windows with three-over-one lights in the first story bay window on the side of the house. Above the bay are a pair of three-over-one double-hung sash windows and to the left of the bay is a three-over-one light double-hung sash window. Horizontal metal siding covers the house.

History

This property was occupied by S.E. Hooper from 1933 to 1938.



Missouri Historic Property Inventory Data Entry Form

Reference #

Building #

N. Ownership Private
 Local
 State
 Federal

A. Historic Name

C. Other Name

D. Address 410 N. Delaware Street B. County 013 Bates

E. City/Vicinity Butler, MO Zip 64730

Q. Areas of Significance/Contexts 030 Architecture

R. Significant Person(s)

S. Significant Date(s)

T. Significance

NR Eligibility

Contributing to district

2D. Construction Date c. 1920

2E. Alteration Dates

2F. Date Rebuilt

2G. Date Moved

2H. Demo Date

2A. Architect / Builde

2B. Architectural Styl 53 Tudor Revival

2C. Vernacular Typ

2L. No. of Ancillary Structure

2N. Stories 1 1-1/2
 2
 3

GI. Owner's Name Address (if Different)

2J. Historic Function 01 Domestic

2K. Historic Sub-Function

2M. Resource Type

2R. Roof Shapes GB Gable

2S. Roof Materials 99 Other: Composition

2T. Roof Features

2O Structural Systems BF Balloon Frame

2U. Foundation Materials 65 Concrete

2P. Wall Materials 30 Brick

2V. Porch Type R1 Recessed-1 Story

2Q. Other Materials 20 Wood

Survey Report Butler Survey

National Register Name

Roll:Frame # 5: 3

2W. Overall Pla IR Irregular

2X. Additional Description

2Y. Environment / Outbuildings

This style is located on a block with late 19th and early 20th century houses. It sits on a deep spacious lot.

2Z. Sources

Plat Maps, City Directories

**Missouri Historic Property Inventory
Data Entry Form - Page 2**

Address	410	N. Delaware	Street
City/Vicinity	Butler, MO	Zip	64730

2X. Additional Description

This one-story Tudor Revival house has a side gable roof with overlapping front-facing gables with wide overhanging eaves. The large front-facing gable has decorative shingles. The smaller front-facing gable has two double-leafed casement windows. Four narrow rectangular multi-light windows in the central bay have a brick sill. A pair of six-over-six light double-hung sash windows is in the first bay. Brick stairs lead to an arched brick porch entryway and the main entrance. Above the three-light hopper basement windows is a string of decorative brick that is level with the brick porch floor.

History



Missouri Historic Property Inventory Data Entry Form

Reference #

Building #

N. Ownership Private
 Local
 State
 Federal

A. Historic Name

C. Other Name

D. Address 501 N. Delaware Street B. Count 013 Bates

E. City/Vicinity Butler, MO Zip 64730

Q. Areas of Significance/Contexts 030 Architecture

R. Significant Person(s)

S. Significant Date(s)

T. Significance

this is an excellent example of the Tudor Revival style house and reflects the evolution of residential architectural styles in Butler.

NR Eligibility

Contributing to district

2D. Construction Date c.1938

2E. Alteration Dates

2F. Date Rebuilt

2G. Date Moved

2H. Demo Date

2A. Architect / Builde

2B. Architectural Styl 53 Tudor Revival

2C. Vernacular Typ

2L. No. of Ancillary Structure

2N. Stories 1 1
 2
 3

GI. Owner's Name Address (if Different)

2J. Historic Function 01 Domestic

2K. Historic Sub-Function 01A Single Dwelling

2M. Resource Type

2R. Roof Shapes GB Gable

2O Structural Systems BF Balloon Frame

2U. Foundation Materials 65 Concrete

2S. Roof Materials 99 Other: Composition

2P. Wall Materials 30 Brick
 40 Stone

2V. Porch Type ST Stoop

2T. Roof Features

2Q. Other Materials

Survey Report Butler Survey

National Register Name

Roll:Frame # 5: 5

2W. Overall Pla IR Irregular

2Z. Sources

2X. Additional Description

Plat Maps, City Directories

2Y. Environment / Outbuildings

This house is on a deep lot with mature vegetation on a street that is characterized by its late 19th and early 20th century residences.

**Missouri Historic Property Inventory
Data Entry Form - Page 2**

Address	501	N. Delaware	Street
City/Vicinity	Butler, MO	Zip	64730

2X. Additional Descriptio

This one-story Tudor Revival house has a side-gable roof with exposed rafters and a protruding front gable with a high-pitched roof. Brick exterior walls have stone dentils on the corners of the front-facing gable and on the right side of the covered porch. A pair of double-hung sash windows with six-over-one lights are to the left of the entrance on the side gable. The porch has a front-facing arch and is to the right of the entrance. Concrete and brick steps with wrought iron railings lead to the entrance porch. An arch detail is in place over the doorframe of the main entry.

History

This property was occupied by Stanley Noe from 1936 to 1938.



Missouri Historic Property Inventory Data Entry Form

Reference #

Building #

N. Ownership Private
 Local
 State
 Federal

A. Historic Name

C. Other Name

D. Address 502 N. Delaware Street

B. Count 013 Bates

E. City/Vicinity Butler, MO Zip 64730

Q. Areas of Significance/Contexts

R. Significant Person(s)

S. Significant Date(s)

030 Architecture

T. Significance

NR Eligibility

Contributing to district

This house is one of a number of Free Classical Queen Anne variants found in the area north of the public square. It reflects the variety of treatments utilized for this substyle as well as the evolution of residential architectural styles in Butler.

2D. Construction Date c. 1900

2E. Alteration Dates

2F. Date Rebuilt

2G. Date Moved

2H. Demo Date

2L. No. of Ancillary Structure

2N. Stories 1 2-1/2

2

3

2A. Architect / Builde

2B. Architectural Styl

45 Queen Anne

2C. Vernacular Typ

GI. Owner's Name Address (if Different)

2J. Historic Function

2K. Historic Sub-Function

2M. Resource Type

01 Domestic

01A Single Dwelling

2R. Roof Shapes

GB Gable

2S. Roof Materials

99 Other: Composition

2O Structural Systems

2U. Foundation Materials

2T. Roof Features

BF Balloon Frame

40 Stone

2P. Wall Materials

92 Vinyl

20 Wood

2V. Porch Type

VE Veranda

2Q. Other Materials

40 Stone

Survey Report Butler Survey

National Register Name

Roll:Frame # 5: 6

2W. Overall Pla SQ Square

2Z. Sources

2X. Additional Description

Plat Maps, City Directories

2Y. Environment / Outbuildings

This house sits on a large lot on a residential street noted for the continuation of late 19th and early mid 20th century residential designs.

**Missouri Historic Property Inventory
Data Entry Form - Page 2**

Address	502	N. Delaware	Street
City/Vicinity	Butler, MO	Zip	64730

2X. Additional Descriptio

This two-and-one-half-story Free Classic Queen Anne has wide eaves and eave returns on the front gable roof. Horizontal vinyl siding covers the house. A series of three double-hung sash windows with one-over-one lights is in the front gable; Narrow rectangular windows and wood mullions flank a larger window. Two double-hung sash windows with one-over-one lights of two different sizes are above the front-facing gable-front porch roof. Paired Round columns on half-height rough-faced stone square columns support the porch roof. Steps to the porch lead to the entrance. A large one-over-one light double-hung sash window is to the right of the doorway and a narrower one-over-one light double-hung sash window is to the left of the doorway.

History

This property is listed as being occupied by J.B. Walton and Julius Levy in 1934, J.B. Walton in 1936, J.B. Walton and Paul B. Levy in 1937.



Missouri Historic Property Inventory Data Entry Form

Reference #

Building #

N. Ownership Private
 Local
 State
 Federal

A. Historic Name

C. Other Name

D. Address 506 N. Delaware Street

B. Count 013 Bates

E. City/Vicinity Butler, MO Zip 64730

Q. Areas of Significance/Contexts

R. Significant Person(s)

S. Significant Date(s)

T. Significance

NR Eligibility

Less than 50 years of age

2D. Construction Date c.1965

2E. Alteration Dates

2F. Date Rebuilt

2G. Date Moved

2H. Demo Date

2L. No. of Ancillary Structure

2N. Stories

1	1
2	
3	

2A. Architect / Builde

2B. Architectural Styl

70 Modern Movement: NeoEcclectic

2C. Vernacular Typ

GI. Owner's Name Address (if Different)

2J. Historic Function

01 Domestic

2K. Historic Sub-Function

01A Single Dwelling

2M. Resource Type

2R. Roof Shapes

GB Gable

2S. Roof Materials

99 Other: Composition

2T. Roof Features

2O Structural Systems

UD Undetermined

2U. Foundation Materials

65 Concrete

2P. Wall Materials

30 Brick
20 Wood

2V. Porch Type

R1 Recessed-1 Story

2Q. Other Materials

Survey Report

Butler Survey

National Register Name

Roll:Frame # 5: 8

2Y. Overall Pla LS L-Shape

2Z. Sources

Plat Maps, City Directories

2X. Additional Description

2Y. Environment / Outbuildings

The house sits in a spacious yard on a streeet characterized by late 19th to mid-20th century residential styles.

**Missouri Historic Property Inventory
Data Entry Form - Page 2**

Address	506	N. Delaware	Street
City/Vicinity	Butler, MO	Zip	64730

2X. Additional Descriptio

This modern Neo-Eclectic home has an exaggerated "L"-shaped roof (FLOORPLAN?). Vertical wood siding is used in the front gable; the remaining exterior walls are brick. Tudoresque window panes with diamond detailing are in the two window bays in the front gable. The left window bay contains three vertical lights and the right window bay contains four vertical lights. Set in to the corner of the "L"-shaped plan is a recessed entrance off of a concrete deck with wrought iron hand rails. A two-car garage door with fan detailed windows is in the front façade of the side-facing gable.

History



Missouri Historic Property Inventory Data Entry Form

Reference #

Building #

N. Ownership Private
 Local
 State
 Federal

A. Historic Name

C. Other Name

D. Address 507 N. Delaware Street

E. City/Vicinity Butler, MO Zip 64730

B. Count 013 Bates

Q. Areas of Significance/Contexts 030 Architecture

R. Significant Person(s)

S. Significant Date(s)

T. Significance

NR Eligibility

Contributing to district

This late Colonial Revival style house reflects the evolution of popular residential styles in Butler.

2D. Construction Date c.1940

2E. Alteration Dates

2F. Date Rebuilt

2G. Date Moved

2H. Demo Date

2A. Architect / Builde

2B. Architectural Styl 50 Late 19th & Early 20th Century R

2C. Vernacular Typ

2L. No. of Ancillary Structure

2N. Stories 1 2 3

GI. Owner's Name Address (if Different)

2J. Historic Function 01 Domestic

2K. Historic Sub-Function 01A Single Dwelling

2M. Resource Type

2R. Roof Shapes GB Gable

2O Structural Systems UD Undetermined

2U. Foundation Materials 65 Concrete

2S. Roof Materials 99 Other: Composition

2T. Roof Features

2P. Wall Materials 30 Brick
 20 Wood

2V. Porch Type ST Stoop

2Q. Other Materials

Survey Report Butler Survey

National Register Name

Roll:Frame # 5:7

2W. Overall Pla RC Rectangle

2Z. Sources Plat Maps, City Directories

2X. Additional Description

2Y. Environment / Outbuildings

This house is located on a spacious wide lot in a residential section of Butler that is known for its late 19th and early 20th century residential styles.

**Missouri Historic Property Inventory
Data Entry Form - Page 2**

Address 507 N. Delaware Street
City/Vicinity Butler, MO Zip 64730

2X. Additional Descriptio

A side-gabled roof and a dropped pent roof separate the first and second stories of this two-story brick Colonial Revival house. The front façade has four vertical bays and multi-light double-hung sash windows. On the second story, the dormer in the first bay has a front gabled roof and the window in the fourth bay has a front gabled detail. The third bay entrance porch has wrought iron handrails and the doorway has a classical frame with a flat pediment. A bay window with three multi-light double-hung sash windows is in the second bay.

History

This property is listed as being occupied by Norton Seelinger from 1937 to 1938.



Missouri Historic Property Inventory Data Entry Form

Reference #

Building #

N. Ownership Private
 Local
 State
 Federal

A. Historic Name

C. Other Name

D. Address 508 N. Delaware Street

E. City/Vicinity Butler, MO Zip 64730

B. Count 013 Bates

Q. Areas of Significance/Contexts 030 Architecture

R. Significant Person(s)

S. Significant Date(s)

T. Significance

NR Eligibility

Contributing to district

this house reflects the beginning of the transition from Tudor Revival to the Modern Minimal Traditional style.

2D. Construction Date c.1925

2E. Alteration Dates

2F. Date Rebuilt

2G. Date Moved

2H. Demo Date

2L. No. of Ancillary Structure

2N. Stories 1 1
 2
 3

2A. Architect / Builde

2B. Architectural Styl 53 Tudor Revival

2C. Vernacular Typ

Gl. Owner's Name Address (if Different)

2J. Historic Function 01 Domestic

2K. Historic Sub-Function 01A Single Dwelling

2M. Resource Type

2R. Roof Shapes GB Gable

2S. Roof Materials 99 Other: Composition

2O Structural Systems BF Balloon Frame

2U. Foundation Materials 65 Concrete

2T. Roof Features

2P. Wall Materials 20 Wood

2V. Porch Type ST Stoop

2Q. Other Materials

Survey Report Butler Survey

National Register Name

Roll:Frame # 5: 9

2W. Overall Pla LS L-shape

2Z. Sources

2X. Additional Description

Plat Maps, City Directories

2Y. Environment / Outbuildings

This house sits on a deep lot with mature vegetation on a residential street noted for its range of architectural styles dating from the late 19th to the mid-20th century.

**Missouri Historic Property Inventory
Data Entry Form - Page 2**

Address	508	N. Delaware	Street
City/Vicinity	Butler, MO	Zip	64730

2X. Additional Descriptio

This one-story Tudor Revival has a "L"-shaped floor plan and a side-gabled roof with a central brick chimney off the front-facing gable. Asbestos siding covers the house. In the recessed first bay, an eight-over-eight light double-hung sash window is set into the front façade of the side gable. A metal awning is in place above the entrance and stoop in the second bay. Small symmetrically placed eight-over-eight light double-hung sash windows flank the chimney.

History



Missouri Historic Property Inventory Data Entry Form

Reference #

Building #

N. Ownership Private
 Local
 State
 Federal

A. Historic Name

C. Other Name

D. Address 509 N. Delaware Street

E. City/Vicinity Butler, MO Zip 64730

B. Count 013 Bates

Q. Areas of Significance/Contexts 030 Architecture

R. Significant Person(s)

S. Significant Date(s)

T. Significance

NR Eligibility

Contributing to district

this is an excellent example of the gable-front National Folk House style as executed in the craftsman bungelo idiom.

2D. Construction Date c.1910

2E. Alteration Dates

2F. Date Rebuilt

2G. Date Moved

2H. Demo Date

2L. No. of Ancillary Structure

2N. Stories 1 1
 2
 3

2A. Architect / Builde

2B. Architecural Styl

2C. Vernacular Typ 18 Open Gable/Gambrel Front

GI. Owner's Name Address (if Different)

2J. Historic Function 01 Domestic

2K. Historic Sub-Function 01A Single Dwelling

2M. Resource Type

2R. Roof Shapes GB Gable

2S. Roof Materials 99 Other: Composition

2T. Roof Features

2O Structural Systems UD Undetermined

2U. Foundation Materials 65 Concrete

2P. Wall Materials 20 Wood

2V. Porch Type FU Full

2Q. Other Materials

Survey Report Butler Survey

National Register Name

Roll:Frame # 5: 10

2W. Overall Pla RC Rectangle

2Z. Sources Plat Maps, City Directories

2X. Additional Description

2Y. Environment / Outbuildings

A gable-front two-bay garage is located at the rear of the lot. It is a later date than the house. The house is situated on a spacious lawn with mature vegetation in a residential area noted for its late 19th and early 20th century residences.

**Missouri Historic Property Inventory
Data Entry Form - Page 2**

Address 509 N. Delaware Street
City/Vicinity Butler, MO Zip 64730

2X. Additional Descriptio

This Craftsman house has three front-facing gables and is covered in horizontal wood siding. The low-pitched roof creates wide eaves. A second-story dormer with a low-pitched gable roof protrudes from the side gable. Two half-height square brick columns with two tapered square columns support the protruding front gable that covers the porch. Steps lead to the porch which has a centered pair of three-over-one light double-hung sash windows in the front elevation and the main entrance in the side elevation. To the right of the porch is a lesser projecting gable which has a pair of three-over-one light double-hung sash windows and a three-light fixed-sash window at the top of the gable. A front-gabled two bay garage with horizontal wood siding and paneled doors is located to the rear of the house. Six square lights are placed horizontally at the top of the garage doors.

History

This property was occupied by T.H. Vance from 1937 to 1938.



Missouri Historic Property Inventory Data Entry Form

Reference #

Building #

N. Ownership Private
 Local
 State
 Federal

A. Historic Name

C. Other Name

D. Address 511 N. Delaware Street B. County 013 Bates

E. City/Vicinity Butler, MO Zip 64730

Q. Areas of Significance/Contexts 030 Architecture

R. Significant Person(s)

S. Significant Date(s)

T. Significance

This simple house is an excellent example of the National Folk House, gable front sub-type.

NR Eligibility

Contributing to district

2D. Construction Date c.1910

2E. Alteration Dates

2F. Date Rebuilt

2G. Date Moved

2H. Demo Date

2L. No. of Ancillary Structure

2N. Stories 1 1
 2
 3

2A. Architect / Builde

2B. Architectural Styl

2C. Vernacular Typ 18 Open Gable/Gambrel Front

GI. Owner's Name Address (if Different)

2J. Historic Function 01 Domestic

2K. Historic Sub-Function 01A Single Dwelling

2M. Resource Type

2R. Roof Shapes GB Gable

2S. Roof Materials 99 Other: Composition

2T. Roof Features

2O. Structural Systems UD Undetermined

2U. Foundation Materials 65 Concrete

2P. Wall Materials 55 Aluminum
 20 Wood

2V. Porch Type OB Other Bay

2Q. Other Materials

Survey Report Butler Survey

National Register Name

Roll:Frame # 5: 11

2W. Overall Pla RC Rectangle

2X. Additional Description

2Y. Environment / Outbuildings

This house is situated on a deep narrow lot in a residential block that has late 19th and early 20th century residences.

2Z. Sources

Plat Maps, City Directories

**Missouri Historic Property Inventory
Data Entry Form - Page 2**

Address	511	N. Delaware	Street
City/Vicinity	Butler, MO	Zip	64730

2X. Additional Description

This Folk house has two front gables. Horizontal metal siding covers the house. A canvas awning is in place above a set of three double-hung sash windows in the left projecting gable. To the right, a dropped hip roof with wrought iron supports covers a partially inset concrete porch. Horizontal siding covers a one-bay detached garage with a front-gabled roof that is to the rear of the house.

History



Missouri Historic Property Inventory Data Entry Form

Reference #

Building #

N. Ownership Private
 Local
 State
 Federal

A. Historic Name

C. Other Name

D. Address 512 N. Delaware Street

E. City/Vicinity Butler, MO Zip 64730

B. County 013 Bates

Q. Areas of Significance/Contexts 030 Architecture

R. Significant Person(s)

S. Significant Date(s)

T. Significance

NR Eligibility Less than 50 years of age

2D. Construction Date c.1965

2E. Alteration Dates

2F. Date Rebuilt

2G. Date Moved

2H. Demo Date

2L. No. of Ancillary Structure

2A. Architect / Builde

2B. Architectural Styl 70 Modern Movement

2C. Vernacular Typ

2N. Stories 1
 2
 3

GI. Owner's Name Address (if Different)

2J. Historic Function 01 Domestic

2K. Historic Sub-Function 01A Single Dwelling

2M. Resource Type

2R. Roof Shapes GB Gable

2S. Roof Materials 99 Other: Composition

2T. Roof Features

2O Structural Systems BF Balloon Frame

2U. Foundation Materials 65 Concrete

2P. Wall Materials 20 Wood

2V. Porch Type ST Stoop

2Q. Other Materials

Survey Report Butler Survey

National Register Name

Roll:Frame # 5: 13

2W. Overall Pla RC Rectangle

2Z. Sources Plat Maps, City Directories

2X. Additional Description

2Y. Environment / Outbuildings

This house sits on a spacious lot with formal and informal landscaping. The formal landscape features hide the façade of the house.

**Missouri Historic Property Inventory
Data Entry Form - Page 2**

Address	512	N. Delaware	Street
City/Vicinity	Butler, MO	Zip	64730

2X. Additional Description

This "L"- shaped ranch has a recessed single-car garage with shingles. A multipaned picture window and a door with a tripartite window are in the first bay. A large picture window and a dogtrot with casement windows are located in the second bay .

History

Empty text area for history entry.



Missouri Historic Property Inventory Data Entry Form

Reference #

Building #

N. Ownership Private
 Local
 State
 Federal

A. Historic Name

C. Other Name

D. Address 513 N. Delaware Street

E. City/Vicinity Butler, MO Zip 64730

B. Count 013 Bates

Q. Areas of Significance/Contexts 030 Architecture

R. Significant Person(s)

S. Significant Date(s)

T. Significance

NR Eligibility

Contributing to district

This eclectic 20th century style alludes to Colonial Revival design with a center hall plan. It reflects the evolution of the cottage size architecture in Butler.

2D. Construction Date c.1945

2E. Alteration Dates

2F. Date Rebuilt

2G. Date Moved

2H. Demo Date

2L. No. of Ancillary Structure

2N. Stories 1 1
 2
 3

2A. Architect / Builder

2B. Architectural Style 50 Late 19th & Early 20th Century R

2C. Vernacular Type

GI. Owner's Name Address (if Different)

2J. Historic Function 01 Domestic

2K. Historic Sub-Function 01A Single Dwelling

2M. Resource Type

2R. Roof Shapes GB Gable

2S. Roof Materials 99 Other: Composition

2T. Roof Features

2O Structural Systems BF Balloon Frame

2U. Foundation Materials 65 Concrete

2P. Wall Materials 20 Wood

2V. Porch Type PO Portico

2Q. Other Materials

Survey Report Butler Survey

National Register Name

Roll:Frame # 5: 12

2W. Overall Plan IR Irregular

2Z. Sources

2X. Additional Description

Plat Maps, City Directories

2Y. Environment / Outbuildings

This house is located on a deep lot on a residential street that contains late 19th and early-to-mid-20th century residential styles.

**Missouri Historic Property Inventory
Data Entry Form - Page 2**

Address Street
City/Vicinity Zip

2X. Additional Descriptio

This one-story, three-bay Colonial Revival house has a side-gabled roof and roof addition for an added garage. Horizontal wood siding sheathes the house. Flanking the front entranceway are two six-over-six light double-hung sash windows. Doric columns support a front gable which covers the concrete stoop. Columns support the roof that extends beyond the front elevation of the garage. The paneled garage door has four lights placed in a horizontal line.

History

Records indicate that a c. 1890s house once was on this lot.



Missouri Historic Property Inventory Data Entry Form

Reference #

Building #

N. Ownership Private
 Local
 State
 Federal

A. Historic Name

C. Other Name

D. Address 515 N. Delaware Street

E. City/Vicinity Butler, MO Zip 64730

B. Count 013 Bates

Q. Areas of Significance/Contexts 030 Architecture

R. Significant Person(s)

S. Significant Date(s)

T. Significance

NR Eligibility

this house reflects the transitio from Tudor Revival to the Minimal Traditional style in the mid- 20th century.

Contributing to district

2D. Construction Date c.1940

2E. Alteration Dates

2F. Date Rebuilt

2G. Date Moved

2H. Demo Date

2A. Architect / Builde

2B. Architecural Styl 70 Modern Movement: Minimal Tradi

2C. Vernacular Typ

2L. No. of Ancillary Structure

2N. Stories 1 1-1/2
 2
 3

Gl. Owner's Name Address (if Different)

2J. Historic Function 01 Domestic

2K. Historic Sub-Function 01A Single Dwelling

2M. Resource Type

2R. Roof Shapes GB Gable

2S. Roof Materials 99 Other: Composition

2T. Roof Features

2O Structural Systems BF Balloon Frame

2U. Foundation Materials 65 Concrete

2P. Wall Materials 92 Vinyl
 30 Brick

2V. Porch Type ST Stoop

2Q. Other Materials

Survey Report Butler Survey

National Register Name

Roll:Frame # 5: 14

2W. Overall Pla RC Rectangle

2Z. Sources

Plat Maps, City Directories

2X. Additional Description

2Y. Environment / Outbuildings

This house is located on a deep lot that is on a residential street noted for its late 19th and early 20th century houses.

**Missouri Historic Property Inventory
Data Entry Form - Page 2**

Address	515	N. Delaware	Street
City/Vicinity	Butler, MO	Zip	64730

2X. Additional Descriptio

This modern traditional house has a side-gabled roof and a central brick chimney on a front-facing gable. Vinyl siding sheathes the house. A one-car garage with a paneled door occupies the first bay. Flanking the chimney is a multi-light casement window to the left and the front entry and stoop to the right. A metal awning is in place above the concrete stoop with a wrought iron hand rail. A pair of six-over-six light double-hung sash windows with false shutters are to the right of the entrance. Above these windows is a dormer with a gabled roof and a pair of windows.

History



Missouri Historic Property Inventory Data Entry Form

Reference #

Building #

N. Ownership Private
 Local
 State
 Federal

A. Historic Name

C. Other Name

D. Address 519 N. Delaware Street

E. City/Vicinity Butler, MO Zip 64730

B. Count 013 Bates

Q. Areas of Significance/Contexts 030 Architecture

R. Significant Person(s)

S. Significant Date(s)

T. Significance

NR Eligibility

Contributing to district

this is a good example of massed side-plan Folk House form as executed in the Modern Minimal Traditional style. It reflects the continuum of residential architectural styles in Butler.

2D. Construction Date c.1940

2E. Alteration Dates

2F. Date Rebuilt

2G. Date Moved

2H. Demo Date

2A. Architect / Builde

2B. Architectural Styl

70 Modern Movement: Minimal Tradi

2C. Vernacular Typ

2L. No. of Ancillary Structure

2N. Stories 1 1
 2
 3

GI. Owner's Name Address (if Different)

2J. Historic Function

01 Domestic

2K. Historic Sub-Function

01A Single Dwelling

2M. Resource Type

2R. Roof Shapes

GB Gable

2O Structural Systems

BF Balloon Frame

2U. Foundation Materials

65 Concrete

2S. Roof Materials

99 Other: Composition

2P. Wall Materials

50 Metal

2V. Porch Type

PO Portico

2T. Roof Features

2Q. Other Materials

Survey Report Butler Survey

National Register Name

Roll:Frame # 5: 15

2W. Overall Pla RC Rectangle

2Z. Sources

2X. Additional Description

Plat Maps, City Directories

2Y. Environment / Outbuildings

This residence is located on a deep large lot on a block noted for its late 19th and early 20th century residences.

**Missouri Historic Property Inventory
Data Entry Form - Page 2**

Address	519	N. Delaware	Street
City/Vicinity	Butler, MO	Zip	64730

2X. Additional Descriptio

The modern traditional house has a brick chimney on the right side elevation. A six-over-six light double-hung sash window with false shutters is in the front-facing gable of the left front elevation. Cement steps with wrought iron hand rails lead to the entryway. A protruding gable rests on wrought iron supports. A pair of six-over-six light double-hung sash windows with false shutters are to the right of the entrance.

History

--



BTAS001 - 010

Missouri Historic Property Inventory Data Entry Form

Reference #

Building #

N. Ownership Private
 Local
 State
 Federal

A. Historic Name

C. Other Name

D. Address 523 N. Delaware Street

E. City/Vicinity Butler, MO Zip 64730

Q. Areas of Significance/Contexts 030 Architecture

R. Significant Person(s)

S. Significant Date(s)

T. Significance

NR Eligibility

Contributing to district

2D. Construction Date c.1900

2E. Alteration Dates

2F. Date Rebuilt

2G. Date Moved

2H. Demo Date

2L. No. of Ancillary Structure

2N. Stories 1 1-1/2
 2
 3

2A. Architect / Builde

2B. Architectural Styl

2C. Vernacular Typ 11 Pyramid Square

GI. Owner's Name Address (if Different)

2J. Historic Function 01 Domestic

2K. Historic Sub-Function 01A Single Dwelling

2M. Resource Type

2R. Roof Shapes HP Hipped

2S. Roof Materials 99 Other: Composition

2T. Roof Features DR Dormer

2O Structural Systems BF Balloon Frame

2U. Foundation Materials 65 Concrete

2P. Wall Materials 20 Wood

2V. Porch Type FU Full

2Q. Other Materials

Survey Report Butler Survey

National Register Name

Roll:Frame # 5: 16

2W. Overall Pla SQ Square

2X. Additional Description

2Y. Environment / Outbuildings

This house is located on a spacious lot on a residential street that features late 19th and early to mid-20th century architectural styles and vernacular designs.

2Z. Sources

Plat Maps, City Directories

Missouri Historic Property Inventory
Data Entry Form - Page 2

Address 523 N. Delaware Street
City/Vicinity Butler, MO Zip 64730

2X. Additional Descriptio

This pyramidal folk house has wide overhanging eaves. A shed roof dormer on the front elevation has a pair of one-over-one light double-hung sash windows with a wide wood mullion and false shutters. A second shed roof dormer is on the right side elevation. A full façade front porch is covered by a roof supported by Classical square columns. Two false shutters flank the entryway on the left side of the front façade. Two false shutters flank a window that is located on the right side of the front façade. Horizontal wood siding covers the house.

History

Empty text area for history.



Missouri Historic Property Inventory Data Entry Form

Reference #

Building #

N. Ownership Private
 Local
 State
 Federal

A. Historic Name

C. Other Name

D. Address 14 S. Delaware Street

B. County 013 Bates

E. City/Vicinity Butler, MO Zip 64730

Q. Areas of Significance/Contexts

R. Significant Person(s)

S. Significant Date(s)

T. Significance

NR Eligibility

Less than 50 years of age

2D. Construction Date c. 1955

2E. Alteration Dates

2F. Date Rebuilt

2G. Date Moved

2H. Demo Date

2A. Architect / Builde

2B. Architectural Styl

70 Modern Movement: NeoEclectic

2C. Vernacular Typ

2L. No. of Ancillary Structure

2N. Stories 1 1
2
3

GI. Owner's Name Address (if Different)

2J. Historic Function

2K. Historic Sub-Function

2M. Resource Type

08 Recreation & Culture
08 Recreation & Culture
02 Commerce/Trade

08D Music Facility
08A Theater
02E Speciality Store

2R. Roof Shapes FT Flat

2O Structural Systems

2U. Foundation Materials

2S. Roof Materials 20 Wood

CR Ceramic Block

65 Concrete

2T. Roof Features

2P. Wall Materials 30 Brick

2V. Porch Type

2Q. Other Materials

Survey Report Butler Survey

National Register Name

Roll:Frame # 3: 18

2W. Overall Pla RC Rectangle

2Z. Sources

2X. Additional Description X

Plat Maps, City Directories.
History: Howard Simpson,
volunteer.

2Y. Environment / Outbuildings

This building is located one block south of the Courthouse Square.

**Missouri Historic Property Inventory
Data Entry Form - Page 2**

Address 14 S. Delaware Street
City/Vicinity Butler, MO Zip 64730

2X. Additional Description

This one-story eclectic modern commercial building has a brick façade with diamond-shaped brick detailing along the top of the front façade. An inset corner entrance is emphasized with a wood shingle pent roof. A set of tripartite plate glass windows is on the main façade. The windows are surrounded by smaller plates of glass and unified under a shingle awning.

History

The Walton Opera House was located on this property c.1890-1900. After it was destroyed by fire, it was replaced with the Fisk Theatre which also was destroyed by fire. Jennings Market was then constructed on this site. According to Howard Simpson, from 1882 to 1887 this was the location of the first Walton Opera House which was erected at a cost of \$25,000. It was destroyed by fire in 1887 and was rebuilt at a cost of \$30,000. The property was acquired by Charles Fisk in 1916 and equipped to show movies. In February 1951 the building was destroyed by fire. According to others, Fisk Theatre occupied the west half of the building and Jennings Market occupied the east half of the building. There were five apartments above Jennings Market. After the fire, the market was rebuilt on one half and later on the other half.



Missouri Historic Property Inventory Data Entry Form

Reference #

Building #

N. Ownership Private
 Local
 State
 Federal

A. Historic Name

C. Other Name

D. Address 17 S. Delaware Street B. County 013 Bates

E. City/Vicinity Butler, MO Zip 64730

Q. Areas of Significance/Contexts R. Significant Person(s) S. Significant Date(s)

030 Architecture

050 Commerce

T. Significance NR Eligibility

Contributing to district

Because of the pronounced Italianate bracketed cornice and the narrow arched windows and the retention of the original storefront spatial arrangement, this building contributes to the historic character of downtown Butler.

2D. Construction Date

2E. Alteration Dates

2F. Date Rebuilt

2G. Date Moved

2H. Demo Date

2L. No. of Ancillary Structure

2N. Stories 1 1-1/2
 2
 3

2A. Architect / Builde 2B. Architectural Styl

2C. Vernacular Typ Two-Part Commercial Block

GI. Owner's Name Address (if Different)

2J. Historic Function 2K. Historic Sub-Function

02 Commerce/Trade 02A Business

02 Commerce/Trade 08D Music Facility

02 Commerce/Trade 02E Speciality Store

02 Commerce/Trade 16D Road-Related

2M. Resource Type

2R. Roof Shapes FT Flat

2S. Roof Materials 63 Asphalt

2T. Roof Features

2O Structural Systems 2U. Foundation Materials

LB Load Bearing Brick 40 Stone

2P. Wall Materials 61 Stucco 2V. Porch Type

2Q. Other Materials

Survey Report Butler Survey

National Register Name Roll:Frame # 3: 17

2W. Overall Pla RC Rectangle

2X. Additional Description

2Y. Environment / Outbuildings

This building is located just off the Courthouse Square in an area that still has mixed commercial and residential properties.

2Z. Sources

Plat Maps, City Directories.
 History: Howard Simpson and a Volunteer.

**Missouri Historic Property Inventory
Data Entry Form - Page 2**

Address Street
City/Vicinity Zip

2X. Additional Description

This two-part Italianate commercial block has a large overhanging pediment with brackets. The four window bays on the second floor have brick segmental arches with a stone keystone and stone sills. The window frames and sashes are covered. A temporary panel covers the transom and a modern awning is placed above the original and the new storefront. The original building's storefront has an off-center entrance flanked by plate glass windows set on a brick bulkhead. A wood entrance is located to the right of the storefront. The one-story building shares a common wall and is listed at the same address.

History

This building housed Claburn Stucky's wallpaper and paint business in the 1920s. At one time the property housed a music store owned by Arthur Schultz. The south half of the property was a produce store that bought eggs and cream. At a later date, Doc Durrett utilized the building for his auto repair business.



2nd FLOOR
HARDWARE

CL VAC & SEW

SERVICE CENTER

SHARP
PURE POWER

Missouri Historic Property Inventory Data Entry Form

Reference #

Building #

N. Ownership Private
 Local
 State
 Federal

A. Historic Name

C. Other Name

D. Address 18 S. Delaware Street B. County 013 Bates

E. City/Vicinity Butler, MO Zip 64730

Q. Areas of Significance/Contexts

R. Significant Person(s)

S. Significant Date(s)

T. Significance

NR Eligibility

Not eligible

2D. Construction Date c.1900

2E. Alteration Dates

2F. Date Rebuilt

2G. Date Moved

2H. Demo Date

2A. Architect / Builde

2B. Architectural Styl 45 Queen Anne

2C. Vernacular Typ

2L. No. of Ancillary Structure

2N. Stories 1 2-1.2
2
3

GI. Owner's Name Address (if Different)

2J. Historic Function 01 Domestic

2K. Historic Sub-Function 01A Single Dwelling

2M. Resource Type

2R. Roof Shapes IG Intersecting

2O Structural Systems BF Balloon Frame

2U. Foundation Materials 01 None Listed

2S. Roof Materials 99 Other

2T. Roof Features

2P. Wall Materials 80 Synthetics
20 Wood

2V. Porch Type FU Full

2Q. Other Materials

Survey Report Butler Survey 2000

National Register Name Roll:Frame # 3:4

2W. Overall Pla IR Irregular

2Z. Sources
Plat Maps, City Directories

2X. Additional Description

2Y. Environment / Outbuildings

This building sits on a major street that has both residential and commercial land uses.

**Missouri Historic Property Inventory
Data Entry Form - Page 2**

Address	18	S. Delaware	Street
City/Vicinity	Butler, MO	Zip	64730

2X. Additional Description

This late Queen Anne style has Free Classical elements. Originally it was a full gable-front design with a side turret. A two-story side addition is apparent from the change in the roof line, difference in windows and the style of the full-width, front gable porch. The current façade has three bays created by the turret, stacked single windows with one-over-one lights and double-hung sashes, and the entrance under a tripartite window. The porch has square post supports and a balustrade composed on one inch-by-one inch uprights. The turret has narrow single windows, with one-over-one lights and double-hung sashes on the second floor.

History



Missouri Historic Property Inventory Data Entry Form

Reference #

Building #

N. Ownership Private
 Local
 State
 Federal

A. Historic Name

C. Other Name

D. Address 100 S. Delaware Street B. Count 013 Bates

E. City/Vicinity Butler, MO Zip 64730

Q. Areas of Significance/Contexts 030 Architecture

R. Significant Person(s)

S. Significant Date(s)

T. Significance

This Craftsman house retains a high degree of integrity and reflects one of the many variations of the style found in Butler.

NR Eligibility

Contributing to district

2D. Construction Date c.1930

2E. Alteration Dates

2F. Date Rebuilt

2G. Date Moved

2H. Demo Date

2A. Architect / Builde

2B. Architectural Styl 65 Bungalow/Craftsman

2C. Vernacular Typ

2L. No. of Ancillary Structure

2N. Stories 1 2 3

GI. Owner's Name Address (if Different)

2J. Historic Function 01 Domestic

2K. Historic Sub-Function 01A Single Dwelling

2M. Resource Type

2R. Roof Shapes GB Gable

2O Structural Systems BT Braced Timber Frame

2U. Foundation Materials 40 Stone

2S. Roof Materials 99 Other: Composition

2T. Roof Features

2P. Wall Materials 21 Weatherboard

2V. Porch Type VE Veranda

2Q. Other Materials

Survey Report Butler Survey

National Register Name

Roll:Frame # 3: 15

2W. Overall Pla IR Irregular

2Z. Sources Plat Maps, City Directories

2X. Additional Description

2Y. Environment / Outbuildings

This residence is in an area that is just off the public square and reflects the transition to a residential streetscape.

**Missouri Historic Property Inventory
Data Entry Form - Page 2**

Address	100	S. Delaware	Street
City/Vicinity	Butler, MO	Zip	64730

2X. Additional Descriptio

This two-story Craftsman house has a side gable and a front-facing dormer on the second floor. The house is sheathed in horizontal wood siding. The dormer on the second floor has eave returns and fishscale decorative wood shingles in the gable. A tripartite window has infill aluminum one-over-one light double-hung sash windows with wide mullions. The full façade porch has an extended roof set on two square rough-faced stone columns on either end of the porch. A central porch support has a half-height square stone column with a tapered square porch support, framing the entrance with the right stone column. Side lights flank the entrance to the house and there is a large double-hung sash window to the left of the door. A bay window is located on the right side of the house.

History

D.O. Bradley is listed at this address from 1933 to 1934 and 1936 to 1938.



100

For Sale
Call [unreadable]

CASEY'S
RESTAURANT

1960

Missouri Historic Property Inventory Data Entry Form

Reference #

Building #

N. Ownership Private
 Local
 State
 Federal

A. Historic Name

C. Other Name

D. Address 104 S. Delaware Street

E. City/Vicinity Butler, MO Zip 64730

B. Count 013 Bates

Q. Areas of Significance/Contexts 030 Architecture

R. Significant Person(s)

S. Significant Date(s)

T. Significance

NR Eligibility

Contributing to district

This building is an excellent example of the National Folk House, Gable-Front sub-type. Its craftsman elements reflect popular 20th century treatments of the Folk House form.

2D. Construction Date c.1915

2E. Alteration Dates

2F. Date Rebuilt

2G. Date Moved

2H. Demo Date

2L. No. of Ancillary Structure

2N. Stories 1 1-1/2
 2
 3

2A. Architect / Builde

2B. Architectural Styl

2C. Vernacular Typ 18 Open Gable/Gambrel Front

Gl. Owner's Name Address (if Different)

2J. Historic Function 01 Domestic

2K. Historic Sub-Function 01A Single Dwelling

2M. Resource Type

2R. Roof Shapes GB Gable

2S. Roof Materials 99 Other: Composition

2T. Roof Features

2O Structural Systems UD Undetermined

2U. Foundation Materials 40 Stone

2P. Wall Materials 20 Wood
 30 Brick

2V. Porch Type OH One-Half

2Q. Other Materials

Survey Report Butler Survey

National Register Name

Roll: Frame # 3: 14

2W. Overall Pla RC Rectangle

2Z. Sources Plat Maps, City Directories

2X. Additional Description

2Y. Environment / Outbuildings

This building is on a residential street with mature vegetation.

**Missouri Historic Property Inventory
Data Entry Form - Page 2**

Address 104 S. Delaware Street
City/Vicinity Butler, MO Zip 64730

2X. Additional Descriptio

This one-and-one-half-story Craftsman house has two front-facing gables and is sheathed in horizontal siding. The second story of the set-back gable has a twin double-hung one-over-one light window with a wood pediment and sill. The first story of the left bay front facing-gable has a larger, central, one-over-one light double-hung sash window with a wood pediment. The half-story of the first front-facing gable contains a diamond-shaped window. A partial inset porch has a dropped roof supported by half-height square brick columns with tapered square porch supports on the left and right side of the porch and a half-height square brick column in the center of the porch. The front entrance to the house has a wood pediment. A one-over-one light double-hung sash window with a wood pediment and sill is located to the right of the entrance. The house is set on a stone foundation.

History

This property was occupied by the Rev. Frank S. Arnold in 1933, Mrs. Frank S. Arnold in 1934, and the Rev. Ralph D. Evans from 1936 to 1937,



Missouri Historic Property Inventory Data Entry Form

Reference #

Building #

N. Ownership Private
 Local
 State
 Federal

A. Historic Name

C. Other Name

D. Address 105 S. Delaware Street B. Count 013 Bates

E. City/Vicinity Butler, MO Zip 64730

Q. Areas of Significance/Contexts 030 Architecture

R. Significant Person(s)

S. Significant Date(s)

T. Significance

NR Eligibility

Contributing to district

Surviving examples of Gothic Revival architecture are rare in Butler. This version retains integrity of the style's form and porch ornamentation, as well as windows. The characteristic vergeboard trim is absent. Artificial siding masks the original.

2D. Construction Date c.1880

2E. Alteration Dates

2F. Date Rebuilt

2G. Date Moved

2H. Demo Date

2A. Architect / Builde

2B. Architectural Styl 45 Queen Anne

2C. Vernacular Typ

2L. No. of Ancillary Structure

2N. Stories 1 2 3

GI. Owner's Name Address (if Different)

2J. Historic Function 01 Domestic

2K. Historic Sub-Function 01A Single Dwelling

2M. Resource Type

2R. Roof Shapes GB Gable

2O Structural Systems BF Balloon Frame

2U. Foundation Materials 40 Stone

2S. Roof Materials 99 Other: Composition

2P. Wall Materials 80 Synthetics
 20 Wood

2V. Porch Type VE Veranda

2Q. Other Materials

2T. Roof Features

Survey Report Butler Survey

National Register Name

Roll:Frame # 3: 13

2W. Overall Pla TS T-shape

2Z. Sources

2X. Additional Description

Plat Maps, City Directories

2Y. Environment / Outbuildings

This residential building is on the fringes of the downtown commercial area.

**Missouri Historic Property Inventory
Data Entry Form - Page 2**

Address Street
City/Vicinity Zip

2X. Additional Descriptio

This two-story, Gothic Revival residence has a cross-gable roof with a steep roof line. Three front-facing gables define, with a large projecting center gable, the style. Defining stylistic features include the narrow four-over-four light double hung window sashes. The porches supports and friezes, the bracketed hood over the entrance, the door transom and double-leave doors. Artificial siding masks the original wall cladding.

History

J.W. Thomas is listed at this address in 1933.



BTAF5001-067

Missouri Historic Property Inventory Data Entry Form

Reference #

Building #

N. Ownership Private
 Local
 State
 Federal

A. Historic Name

C. Other Name

D. Address 3 E. Fort Scott Street B. Count 013 Bates

E. City/Vicinity Butler, MO Zip 64730

Q. Areas of Significance/Contexts

R. Significant Person(s)

S. Significant Date(s)

T. Significance

NR Eligibility

Not eligible

2D. Construction Date

2E. Alteration Dates

2F. Date Rebuilt

2G. Date Moved

2H. Demo Date

2L. No. of Ancillary Structure

2N. Stories 1 1-1/2
 2
 3

2A. Architect / Builde

2B. Architectural Styl

2C. Vernacular Typ 18 Open Gable/Gambrel Front

Gl. Owner's Name Address (if Different)

2J. Historic Function 01 Domestic

2K. Historic Sub-Function 01A Single Dwelling

2M. Resource Type

2R. Roof Shapes IG Intersecting

2S. Roof Materials 99 Other: Composition

2T. Roof Features

2O Structural Systems BF Balloon Frame

2U. Foundation Materials 65 Concrete

2P. Wall Materials 64 Asbestos
 20 Wood

2V. Porch Type FU Full

2Q. Other Materials

Survey Report Butler Survey

National Register Name

Roll:Frame # 3: 8

2W. Overall Pla RC Rectangle

2Z. Sources Plat Maps, City Directories

2X. Additional Description

2Y. Environment / Outbuildings

This is located on a street that has a number of land uses.

**Missouri Historic Property Inventory
Data Entry Form - Page 2**

Address	3	E. Fort Scott	Street
City/Vicinity	Butler, MO	Zip	64730

2X. Additional Descriptio

A series of alterations have been made to this gable-front and wing folk house. A wing addition to the left of the original building has a separate entrance. The house is sheathed in asbestos siding. A double-hung sash window with false shutters is in the second story of the front gable. Two symmetrical window bays are in the first story of the front gable; one has been infilled and one is a narrow one-over-one light double-hung sash window with false shutters. A twin set of double-hung sash windows with one-over-one lights and false shutters is to the right of the entrance. The partial façade porch has an added gable front roof on wrought iron supports.

History



Missouri Historic Property Inventory Data Entry Form

Reference #

Building #

N. Ownership Private
 Local
 State
 Federal

A. Historic Name

C. Other Name

D. Address Street

E. City/Vicinity Zip

B. Count

Q. Areas of Significance/Contexts

R. Significant Person(s)

S. Significant Date(s)

T. Significance

NR Eligibility

2D. Construction Date

2E. Alteration Dates

2F. Date Rebuilt

2G. Date Moved

2H. Demo Date

2L. No. of Ancillary Structure

2N. Stories

2A. Architect / Builde

2B. Architectural Styl

2C. Vernacular Typ

GI. Owner's Name Address (if Different)

2J. Historic Function

2K. Historic Sub-Function

2M. Resource Type

2R. Roof Shapes

2O Structural Systems

2U. Foundation Materials

2S. Roof Materials

2P. Wall Materials

2V. Porch Type

2T. Roof Features

2Q. Other Materials

Survey Report

National Register Name

Roll/Frame #

2W. Overall Pla

2Z. Sources

2X. Additional Description

2Y. Environment / Outbuildings

The building was moved to this location which fronts onto Ft. Scott Street. Fort Scott is a major connector street from the highway. It is characterized by a mix of architectural styles and land uses as it is on the fringe of the downtown commercial area.

**Missouri Historic Property Inventory
Data Entry Form - Page 2**

Address	Corner Ft. Scott	Lyon	Street
City/Vicinity	Butler, MO	Zip	64730

2X. Additional Descriptio

This rectangular plan log cabin with a side gable has been relocated to the museum property. Horizontal wood siding covers the gable. Walls are of round logs. One double-hung sash window has four-over-four lights.

History

#Error



Missouri Historic Property Inventory Data Entry Form

Reference #

Building #

N. Ownership Private
 Local
 State
 Federal

A. Historic Name

C. Other Name

D. Address E. Fort Scott B. County

E. City/Vicinity Zip

Q. Areas of Significance/Contexts R. Significant Person(s) S. Significant Date(s)

030 Architecture
250 Politics/Government

T. Significance

NR Eligibility
Contributing to district

This is an unusual example of the patterned brick Queen Anne Style building. It is significant as a unique property type for Butler.

2D. Construction Date

2E. Alteration Dates

2F. Date Rebuilt
2G. Date Moved
2H. Demo Date

2A. Architect / Builde

2B. Architectural Styl

2C. Vernacular Typ

2L. No. of Ancillary Structure
2N. Stories

1	3
2	
3	

GI. Owner's Name Address (if Different)

2J. Historic Function

2K. Historic Sub-Function

2M. Resource Type

2R. Roof Shapes

2O Structural Systems

2U. Foundation Materials

2S. Roof Materials

2P. Wall Materials

2V. Porch Type

2T. Roof Features

2Q. Other Materials

Survey Report

National Register Name

Roll:Frame #

2W. Overall Pla

2Z. Sources

2X. Additional Description

Plat Maps, City Directories.
History: Reva Stubblefield,
Howard Simpson.

2Y. Environment / Outbuildings

This building sits on a corner lot at the fringes of the downtown commercial area.

**Missouri Historic Property Inventory
Data Entry Form - Page 2**

Address Street
City/Vicinity Zip

2X. Additional Description

This two-and-one-half-story gable-front and wing Queen Anne house has a one story partial, inset open porch. The roof has a parapet on the gable. Exterior walls are of brick and windows are double-hung sashes with two-over-two lights with rounded-off crowns. The porch has a shed roof with spindle work and turnpost supports. The original house is set on a stone foundation. A later addition has a mansard roof, with walls of similar brick, set on a concrete foundation. Double-hung sash windows with one-over-one lights, of a later styling than the house, are wider than the original windows. The side addition has a negative impact on the integrity of the original building.

History

The county jail and sheriff's home, erected c.1894 on the site of the original wood jail, was condemned when it was gifted to the Bates County Historical Society for use as a museum in September 1961.



Missouri Historic Property Inventory Data Entry Form

Reference #

Building #

N. Ownership Private
 Local
 State
 Federal

A. Historic Name

C. Other Name

D. Address 400 N. Havana Street B. County 013 Bates

E. City/Vicinity Butler, MO Zip 64730

Q. Areas of Significance/Contexts 030 Architecture

R. Significant Person(s)

S. Significant Date(s)

T. Significance

NR Eligibility

Contributing to district

This residence is an excellent example of the Gable-and-Wing sub-type of a National Folk House Form. It reflects common Folk House architecture in rural communities in the late 19th and early 20th centuries.

2D. Construction Date c.1885

2E. Alteration Dates

2F. Date Rebuilt

2G. Date Moved

2H. Demo Date

2L. No. of Ancillary Structure

2N. Stories 1 1
 2
 3

2A. Architect / Builde

2B. Architectural Styl

2C. Vernacular Typ 07 Gabled Ell

GI. Owner's Name Address (if Different)

2J. Historic Function 01 Domestic

2K. Historic Sub-Function 01A Single Dwelling

2M. Resource Type

2R. Roof Shapes CM Complex

2S. Roof Materials 99 Other: Composition

2T. Roof Features

2O Structural Systems BT Braced Timber Frame

2U. Foundation Materials 40 Stone

2P. Wall Materials 63 Asphalt
 40 Stone

2V. Porch Type OH One-Half

2Q. Other Materials

Survey Report Butler Survey

National Register Name

Roll:Frame # 5: 34

2W. Overall Pla LS L-shape

2Z. Sources

Plat Maps, City Directories

2X. Additional Description

2Y. Environment / Outbuildings

This house is on a residential street north of the public square. The streetscape includes late 19th and early to mid-20th century residences.

**Missouri Historic Property Inventory
Data Entry Form - Page 2**

Address 400 N. Havana Street
City/Vicinity Butler, MO Zip 64730

2X. Additional Description

This one-story gable-front and wing house has asphalt block exterior walls. A brick chimney extends from the rooftop of the front-facing gable. Two one-over-one light double-hung sash windows with false shutters are on the left side elevation. A one-over-one light double-hung sash window with false shutters is centered in the front-facing gable. The partially inset porch has an extended roof supported by tapered round Classical columns on square half-height rough-faced stone piers. Projecting stepped stairwalls topped with rough-faced stone flank the steps leading to the porch and main entrance.

History

This property was occupied by C.A. Chambers from 1933 to 1938.



Missouri Historic Property Inventory Data Entry Form

Reference #

Building #

N. Ownership Private
 Local
 State
 Federal

A. Historic Name

C. Other Name

D. Address 401 N. Havana Street

B. County 013 Bates

E. City/Vicinity Butler, MO Zip 64730

Q. Areas of Significance/Contexts

R. Significant Person(s)

S. Significant Date(s)

030 Architecture

T. Significance

NR Eligibility

Contributing to district

An unusual corner entrance example of the Free Classical Queen Anne style. All of the original elements are present with the exception of the weatherboard siding which may be beneath the vinyl siding.

2D. Construction Date c.1890

2E. Alteration Dates

2F. Date Rebuilt
2G. Date Moved
2H. Demo Date

2A. Architect / Builder

2B. Architectural Style

45 Queen Anne
2C. Vernacular Type

2L. No. of Ancillary Structure

2N. Stories 1 2-1/2
 2
 3

GI. Owner's Name Address (if Different)

2J. Historic Function

2K. Historic Sub-Function

2M. Resource Type

01 Domestic

01A Single Dwelling

2R. Roof Shapes IG Intersecting Gable

2O Structural Systems

2U. Foundation Materials

2S. Roof Materials 99 Other: Composition

UD Undetermined

40 Stone

2T. Roof Features DR Dormer

2P. Wall Materials 92 Vinyl
 22 Shingle Decorative

2V. Porch Type
 WA Wrap-Around

2Q. Other Materials 20 Wood

Survey Report Butler Survey

National Register Name

Roll:Frame #

2W. Overall Plan IR Irregular

2Z. Sources

2X. Additional Description

Plat Maps, City Directories

2Y. Environment / Outbuildings

A new attached two-car garage is at the rear of the property.

**Missouri Historic Property Inventory
Data Entry Form - Page 2**

Address	401	N. Havana	Street
City/Vicinity	Butler, MO	Zip	64730

2X. Additional Description

The corner entrance to this Queen Anne house is inset between two gables and is under a dropped roof porch supported by Classical round columns. Projecting from the dropped roof porch is a front-facing gable with patterned imbricated shingles. Two shed roof dormers on either side of the porch roof have narrow horizontal windows (mullions create a "starburst" design in the lights). A vertical bay of windows is in façade of the gable to the left of the entrance. An eight-over-one light double-hung sash window with a flat pediment and sill is on the first story. A smaller one-over-one light double-hung sash window with a flat pediment and sill is on the second story. A small vent is under the gable. The gable façade to the right of the entrance has two one-over-one light double-hung sash windows with flat pediments and sills on the first story. A pair of one-over-one light double-hung sash windows are on the second story. The garage addition to the right has two gabled dormers with wide eaves and eave returns.

History

Robert Deacon is listed as occupying this property from 1933 to 1938.



Missouri Historic Property Inventory Data Entry Form

Reference #

Building #

N. Ownership Private
 Local
 State
 Federal

A. Historic Name

C. Other Name

D. Address 402 N. Havana Street

B. County 013 Bates

E. City/Vicinity Butler, MO Zip 64730

Q. Areas of Significance/Contexts

R. Significant Person(s)

S. Significant Date(s)

030 Architecture

T. Significance

NR Eligibility

Contributing to district

An excellent example of the transition from Colonial/Tudor Revival/Minimal Traditional/Ranch Style progression.

2D. Construction Date c.1950

2E. Alteration Dates

2F. Date Rebuilt

2G. Date Moved

2H. Demo Date

2A. Architect / Builde

2B. Architectural Styl

70 Modern Movement: Minimal Tradi

2C. Vernacular Typ

2L. No. of Ancillary Structure

2N. Stories	1	1
	2	
	3	

GI. Owner's Name Address (if Different)

2J. Historic Function

01 Domestic

2K. Historic Sub-Function

01A Single Dwelling

2M. Resource Type

2R. Roof Shapes GB Gable

2O Structural Systems

BT Braced Timber Frame

2U. Foundation Materials

65 Concrete

2S. Roof Materials

99 Other: Composition

2P. Wall Materials

20 Wood/Shingle

2V. Porch Type

ST Stoop

2T. Roof Features

2Q. Other Materials

63 Asphalt

Survey Report Butler Survey

National Register Name

Roll:Frame # 5: 33

2W. Overall Pla TS T-shape

2Z. Sources

2X. Additional Description

Plat Maps, City Directories

2Y. Environment / Outbuildings

This house is on a residential street north of the public square. The streetscape includes late 19th and early to mid-20th century residences.

**Missouri Historic Property Inventory
Data Entry Form - Page 2**

Address 402 N. Havana Street
City/Vicinity Butler, MO Zip 64730

2X. Additional Description

This modern minimal traditional house has a side-gable roof with an extending front gable, both of which have wide overhanging eaves. Asbestos siding covers the house. False shutters flank a pair of two-over-two light double-hung sash windows that are centered in the front gable. A round nine-light window is centered above the windows in the front gable. Narrow shutters and horizontally-divided two-over-two light double-hung sash windows flank a large plate glass window on the right front façade. Steps and a wrought iron hand rail lead to a small stoop and front entrance in the side of the front gable and to the left of the tripartite window. The wide overhanging eaves partially cover the stoop. A horizontally-divided two-over-two light double-hung sash window is to the left of the front gable.

History

This property was occupied by Chas. Barkley from 1933 to 1934, Mrs. Chas. Barkley in 1936, and Donald B. Dawson from 1937 to 1938.



402

Missouri Historic Property Inventory Data Entry Form

Reference #

Building #

N. Ownership Private
 Local
 State
 Federal

A. Historic Name

C. Other Name

D. Address 405 N. Havana Street B. County 013 Bates

E. City/Vicinity Butler, MO Zip 64730

Q. Areas of Significance/Contexts 030 Architecture

R. Significant Person(s)

S. Significant Date(s)

T. Significance

NR Eligibility

This free classical Queen Anne Cottage retains sufficient integrity to contribute the district.

Contributing to district

2D. Construction Date c.1900

2E. Alteration Dates

2F. Date Rebuilt

2G. Date Moved

2H. Demo Date

2L. No. of Ancillary Structure

2N. Stories 1 1-1/2
 2
 3

2A. Architect / Builde

2B. Architectural Styl 45 Queen Anne

2C. Vernacular Typ

GI. Owner's Name Address (if Different)

2J. Historic Function 01 Domestic

2K. Historic Sub-Function 01A Single Dwelling

2M. Resource Type

2R. Roof Shapes HP Hipped

2S. Roof Materials 99 Other: Composition

2T. Roof Features

2O Structural Systems BT Braced Timber Frame

2U. Foundation Materials 40 Stone

2P. Wall Materials 64 Asbestos

2V. Porch Type OH One-Half

2Q. Other Materials 20 Wood

Survey Report Butler Survey

National Register Name

Roll:Frame # 5: 32

2W. Overall Pla IR Irregular

2X. Additional Description

2Y. Environment / Outbuildings

This house is on a residential street north of the public square. The streetscape includes late 19th and early to mid-20th century residences.

2Z. Sources

Plat Maps, City Directories

**Missouri Historic Property Inventory
Data Entry Form - Page 2**

Address	405	N. Havana	Street
City/Vicinity	Butler, MO	Zip	64730

2X. Additional Description

This Queen Anne house has a front gable off of a hipped side roof. Asbestos siding covers the house. Various sizes of one-over-one light double-hung sash windows are in place. The front projecting gable has one vertical bay; a small one-over-one light double-hung sash window with a flat lintel and sill is on the second story; and a larger one-over-one light double-hung sash window with a flat lintel and sill flanked by narrow false shutters. Classical round columns support the porch's dropped roof above the entrance and the round conical roof to the right. A spindlework balustrade connects the columns supporting the conical roof. A large plate glass window with a flat pediment and narrow flanking shutters are to the right of the entrance which has a flat pediment.

History

This property was occupied by Mrs. F.M. Drennan from 1933 to 1938.



Missouri Historic Property Inventory Data Entry Form

Reference #

Building #

N. Ownership Private
 Local
 State
 Federal

A. Historic Name

C. Other Name

D. Address 406 N. Havana Street

E. City/Vicinity Butler, MO Zip 64730

B. Count 013 Bates

Q. Areas of Significance/Contexts 030 Architecture

R. Significant Person(s)

S. Significant Date(s)

T. Significance

NR Eligibility

Contributing to district

An excellent example of the hip roof Craftsman Bungalow.

2D. Construction Date c.1915

2E. Alteration Dates

2F. Date Rebuilt

2G. Date Moved

2H. Demo Date

2A. Architect / Builde

2B. Architectural Styl 65 Bungalow/Craftsman

2C. Vernacular Typ

2L. No. of Ancillary Structure

2N. Stories 1 1-1/2
 2
 3

Gl. Owner's Name Address (if Different)

2J. Historic Function 01 Domestic

2K. Historic Sub-Function 01A Single Dwelling

2M. Resource Type

2R. Roof Shapes HP Hipped

2O Structural Systems UD Undetermined

2U. Foundation Materials 40 Stone

2S. Roof Materials 99 Other: Composition

2P. Wall Materials 20 Wood
 40 Stone

2V. Porch Type VE Veranda

2T. Roof Features DR Dormer

2Q. Other Materials

Survey Report Butler Survey

National Register Name

Roll:Frame # 5: 30

2W. Overall Pla SQ Square

2Z. Sources Plat Maps, City Directories

2X. Additional Description

2Y. Environment / Outbuildings

This house is on a residential street north of the public square. The streetscape includes late 19th and early to mid-20th century residences.

**Missouri Historic Property Inventory
Data Entry Form - Page 2**

Address	406	N. Havana	Street
City/Vicinity	Butler, MO	Zip	64730

2X. Additional Descriptio

This one-and-one-half-story Craftsman bungalow has a pyramidal roof with a shed roof dormer with exposed rafters on the front and left elevations. Pairs of one-over-one light double-hung sash windows are in the dormers. Horizontal wood siding covers the house and rough-faced stone is used on the full façade porch and the chimney on the left elevation. Projecting rough-faced stone stepped stairwalls flank the steps leading to the porch and the main entrance. At the top of the stairs, a square rough-faced stone column supported by a pier of the same material is to the left and a pier without a column is to the right. Square rough-faced stone columns supported by piers of the same material are located at the far left and right sides of the porch. A simple flat arched pediment is above the central doorway. A pair of twelve-over-one light double-hung sash windows with flanking false shutters is to the right of the entry. A tripartite window with a large eighteen-over-one light double-hung sash window flanked by narrow nine-over-one light double-hung sash windows and false shutters is to the left of the entry.

History

This property was occupied by Carl J. Henry from 1933 to 1938.



406

Missouri Historic Property Inventory Data Entry Form

Reference #

Building #

N. Ownership Private
 Local
 State
 Federal

A. Historic Name

C. Other Name

D. Address 407 N. Havana Street

E. City/Vicinity Butler, MO Zip 64730

B. Count 013 Bates

Q. Areas of Significance/Contexts 030 Architecture

R. Significant Person(s)

S. Significant Date(s)

T. Significance

NR Eligibility

Contributing to district

While not individually eligible it retains enough integrity to be a contributing element to a district.

2D. Construction Date c.1900

2E. Alteration Dates

2F. Date Rebuilt

2G. Date Moved

2H. Demo Date

2L. No. of Ancillary Structure

2N. Stories 1 1-1/2

2

3

2A. Architect / Builde

2B. Architectural Styl

2C. Vernacular Typ

FOLK HOUSE: Massed Plan, Side

GI. Owner's Name Address (if Different)

2J. Historic Function 01 Domestic

2K. Historic Sub-Function 01A Single Dwelling

2M. Resource Type

2R. Roof Shapes GB Gable

2S. Roof Materials 99 Other: Composition

2T. Roof Features

2O Structural Systems BT Braced Timber Frame

2U. Foundation Materials 40 Stone

2P. Wall Materials 64 Asbestos

2V. Porch Type OH One-Half

2Q. Other Materials 20 Wood

Survey Report Butler Survey

National Register Name

Roll:Frame # 5: 31

2W. Overall Pla SQ Square

2Z. Sources

2X. Additional Description

Plat Maps, City Directories

2Y. Environment / Outbuildings

This house is on a residential street north of the public square. The streetscape includes late 19th and early to mid-20th century residences.

**Missouri Historic Property Inventory
Data Entry Form - Page 2**

Address 407 N. Havana Street
City/Vicinity Butler, MO Zip 64730

2X. Additional Descriptio

This massed plan Folk house has a side-gable roof. Projecting from the side-gable roof is a front-facing central shed roof dormer with three square lights. Asbestos siding covers the house. Two symmetrically placed two-over-two light double-hung sash windows with flat pediments and sills are in the left side of the front elevation. A side-gabled roof supported by round Classical columns covers the inset porch that is surrounded by a short balustrade. A horizontal decorative light is above the doorway. A two-over-two light double-hung sash window with a flat pediment and sill is to the right of the entry.

History

This property was occupied by Mrs. Emrna Dawson from 1933 to 1937 and by Ray C. Blankenship in 1938.



Missouri Historic Property Inventory Data Entry Form

Reference #

Building #

N. Ownership Private
 Local

State
 Federal

A. Historic Name

C. Other Name

D. Address 410 N. Havana Street

B. Count 013 Bates

E. City/Vicinity Butler, MO Zip 64730

Q. Areas of Significance/Contexts

R. Significant Person(s)

S. Significant Date(s)

030 Architecture

T. Significance

NR Eligibility

Contributing to district

This house is representative of the combination of folk forms with high-style detailing. In this case Colonial Revival idioms.

2D. Construction Date c.1930

2E. Alteration Dates

2F. Date Rebuilt

2G. Date Moved

2H. Demo Date

2L. No. of Ancillary Structure

2N. Stories 1 1-1/2

2

3

2A. Architect / Builde

2B. Architectural Styl

2C. Vernacular Typ

21 Composite

Gl. Owner's Name Address (if Different)

2J. Historic Function

2K. Historic Sub-Function

2M. Resource Type

01 Domestic

01A Single Dwelling

2R. Roof Shapes GB Gable

2S. Roof Materials 99 Other: Composition

2T. Roof Features DR Dormer

2O Structural Systems

2U. Foundation Materials

UD Undetermined

65 Concrete

2P. Wall Materials

21 Weatherboard
20 Wood

2V. Porch Type

VE Veranda

2Q. Other Materials

Survey Report

Butler Survey

National Register Name

Roll:Frame # 5: 28

2W. Overall Pla LS L-shape

2Z. Sources

Plat Maps, City Directories

2X. Additional Description

2Y. Environment / Outbuildings

This house is on a residential street north of the public square. The streetscape includes late 19th and early to mid-20th century residences.

**Missouri Historic Property Inventory
Data Entry Form - Page 2**

Address	410	N. Havana	Street	
City/Vicinity	Butler, MO		Zip	64730

2X. Additional Descriptio

Despite a variety of additions, this side-gabled house retains Colonial Revival motifs. False shutters flank a double-hung sash window in a centrally placed front-gable dormer. A slightly projecting front-gabled addition on the right side of the front elevation has two window bays with one-over-one light double-hung sash windows with shutters. Steps with a wrought iron hand rail lead to the porch and main entry which is covered by a partially inset dropped roof and a centrally placed front-facing gable supported by two Classical round columns. Two double-hung sash windows with shutters flank the entrance. Horizontal asbestos siding covers the house and a structure (garage or addition?) to the rear of the building.

History

This property was occupied by W.E. Black from 1933 to 1938.



Missouri Historic Property Inventory Data Entry Form

Reference #

Building #

N. Ownership Private
 Local
 State
 Federal

A. Historic Name

C. Other Name

D. Address 411 N. Havana Street

B. County 013 Bates

E. City/Vicinity Butler, MO Zip 64730

Q. Areas of Significance/Contexts

R. Significant Person(s)

S. Significant Date(s)

T. Significance

NR Eligibility

Less than 50 years of age

2D. Construction Date c.1955

2E. Alteration Dates

<input type="text"/>	<input type="text"/>
<input type="text"/>	<input type="text"/>
<input type="text"/>	<input type="text"/>

2F. Date Rebuilt

2G. Date Moved

2H. Demo Date

2A. Architect / Builde

2B. Architectural Styl

70 Modern Movement: Ranch

2C. Vernacular Typ

2L. No. of Ancillary Structure

2N. Stories

1	1
2	
3	

GI. Owner's Name Address (if Different)

2J. Historic Function

2K. Historic Sub-Function

2M. Resource Type

01 Domestic

01A Single Dwelling

2R. Roof Shapes

GB Gable
<input type="text"/>
<input type="text"/>

2O Structural Systems

2U. Foundation Materials

2S. Roof Materials

99 Other: Composition
<input type="text"/>
<input type="text"/>

BT Braced Timber Frame

65 Concrete

2T. Roof Features

<input type="text"/>
<input type="text"/>
<input type="text"/>

2P. Wall Materials

30 Brick
20 WOOD or 50 METAL

2V. Porch Type

ST Stoop
<input type="text"/>

2Q. Other Materials

Survey Report Butler Survey

National Register Name

Roll:Frame # 5: 29

2W. Overall Pla RC Rectangle

2Z. Sources

2X. Additional Description

Plat Maps, City Directories

2Y. Environment / Outbuildings

This house is on a residential street north of the public square. The streetscape includes late 19th and early to mid-20th century residences.

**Missouri Historic Property Inventory
Data Entry Form - Page 2**

Address 411 N. Havana Street
City/Vicinity Butler, MO Zip 64730

2X. Additional Description

This side-gabled residence has a brick façade and a central doorway. Four symmetrically placed six-over-six light double-hung sash windows with brick sills flank the doorway. Horizontal lap siding covers the gable of the right side façade.

History

This building is not fifty years in age at the time of survey.



Missouri Historic Property Inventory Data Entry Form

Reference #

Building #

N. Ownership Private
 Local
 State
 Federal

A. Historic Name

C. Other Name

D. Address 502 N. Havana Street B. County 013 Bates

E. City/Vicinity Butler, MO Zip 64730

Q. Areas of Significance/Contexts 030 Architecture

R. Significant Person(s)

S. Significant Date(s)

T. Significance

NR Eligibility Individually eligible

This Craftsman House and garage outbuilding display a high-style application of Craftsman design to an enlarged bungalow form.

2D. Construction Date c.1920

2E. Alteration Dates

2F. Date Rebuilt

2G. Date Moved

2H. Demo Date

2L. No. of Ancillary Structure

2N. Stories 1 2 3

2A. Architect / Builde

2B. Architectural Styl 65 Bungalow/Craftsman

2C. Vernacular Typ

GI. Owner's Name Address (if Different)

2J. Historic Function 01 Domestic

2K. Historic Sub-Function 01A Single Dwelling

2M. Resource Type

2R. Roof Shapes GB Gable

2S. Roof Materials 99 Other: Composition

2T. Roof Features DR Dormer

2O Structural Systems UD Undetermined

2U. Foundation Materials 40 Stone

2P. Wall Materials 20 Wood
 40 Stone

2V. Porch Type OH One-Half

2Q. Other Materials

Survey Report Butler Survey

National Register Name

Roll:Frame # 5: 27

2W. Overall Pla SQ Square

2Z. Sources

2X. Additional Description

Plat Maps, City Directories

2Y. Environment / Outbuildings

This house is on a residential street north of the public square. The streetscape includes late 19th and early to mid-20th century residences.

**Missouri Historic Property Inventory
Data Entry Form - Page 2**

Address 502 N. Havana Street
City/Vicinity Butler, MO Zip 64730

2X. Additional Description

This side-gabled Craftsman house has two front-facing gable roof dormers connected by a shed roof dormer. A pair of eight-over-one light double-hung sash windows is central in each dormer. Exposed rafters are located on the side-gable roof and on the dormer roofs. Wood siding covers the house and rough-faced stone is used around the porch, on the side of the house and for the chimney on the left side elevation. Various sizes of multi-light double-hung sash windows are used. A bay window containing eight-over-one light double-hung sash windows is to the far right of the front elevation. Square rough-faced stone columns support the wide overhanging roof.

History

This building was erected in the early 1920s by Mr. and Mrs. Simon Loeb as a wedding gift for Alma Loeb and Julius Levy. They occupied the home until approximately 1936. Paul Levy lived at this address from 1938 to 1975.



Missouri Historic Property Inventory Data Entry Form

Reference #

Building #

N. Ownership Private
 Local
 State
 Federal

A. Historic Name

C. Other Name

D. Address 503 N. Havana Street

B. County 013 Bates

E. City/Vicinity Butler, MO Zip 64730

Q. Areas of Significance/Contexts

R. Significant Person(s)

S. Significant Date(s)

T. Significance

NR Eligibility

Non-contributing to district

2D. Construction Date c.1955

2E. Alteration Dates

2F. Date Rebuilt

2G. Date Moved

2H. Demo Date

2A. Architect / Builde

2B. Architectural Styl

50 Late 19th & Early 20th Century R

2C. Vernacular Typ

2L. No. of Ancillary Structure

2N. Stories

1	2
2	
3	

GI. Owner's Name Address (if Different)

2J. Historic Function

01 Domestic

2K. Historic Sub-Function

01A Single Dwelling

2M. Resource Type

2R. Roof Shapes

GB Gable

2S. Roof Materials

99 Other: Composition

2T. Roof Features

DR Dormer

2O Structural Systems

UD Undetermined

2U. Foundation Materials

65 Concrete

2P. Wall Materials

20 Wood

2V. Porch Type

ST Stoop

2Q. Other Materials

Survey Report Butler Survey

National Register Name

Roll:Frame # 5: 26

2W. Overall Pla RC Rectangle

2Z. Sources

Plat Maps, City Directories

2X. Additional Description

2Y. Environment / Outbuildings

This house is on a residential street north of the public square. The streetscape includes late 19th and early to mid-20th century residences.

**Missouri Historic Property Inventory
Data Entry Form - Page 2**

Address Street
City/Vicinity Zip

2X. Additional Description

This side-gabled Colonial Revival house has a side addition. Horizontal wood siding covers the house. Various sizes of multi-light double-hung sash windows with shutters are used. Brick steps lead to a stoop with wrought iron hand rails and the main entrance. Horizontal siding covers a side-gabled two-car garage with a paneled door.

History

This property was occupied by Guy Hermann from 1936 to 1938.



Missouri Historic Property Inventory Data Entry Form

Reference #

Building #

N. Ownership Private
 Local
 State
 Federal

A. Historic Name

C. Other Name

D. Address 505 N. Havana Street B. County 013 Bates

E. City/Vicinity Butler, MO Zip 64730

Q. Areas of Significance/Contexts 030 Architecture

R. Significant Person(s)

S. Significant Date(s)

T. Significance

NR Eligibility

Contributing to district

The form of this transitional building is an important element, reflecting transition from Tudor Revival to the Minimal Traditional style. Although a wing has been added and vinyl siding, it retains its ability to convey its style and time period.

2D. Construction Date c.1925

2E. Alteration Dates

2F. Date Rebuilt

2G. Date Moved

2H. Demo Date

2L. No. of Ancillary Structure

2N. Stories 1 x
 2
 3

2A. Architect / Builde

2B. Architectural Styl 53 Tudor Revival

2C. Vernacular Typ

GI. Owner's Name Address (if Different)

2J. Historic Function 01 Domestic

2K. Historic Sub-Function 01A Single Dwelling

2M. Resource Type

2R. Roof Shapes GB Gable

2S. Roof Materials 99 Other: Composition

2T. Roof Features

2O Structural Systems UD Undetermined

2U. Foundation Materials 30 Brick

2P. Wall Materials 50 Metal
 30 Brick

2V. Porch Type ST Stoop

2Q. Other Materials

Survey Report Butler Survey

National Register Name

Roll:Frame # 5: 25

2W. Overall Pla IR Irregular

2X. Additional Description

2Y. Environment / Outbuildings

This house is on a residential street north of the public square. The streetscape includes late 19th and early to mid-20th century residences.

2Z. Sources

Plat Maps, City Directories

**Missouri Historic Property Inventory
Data Entry Form - Page 2**

Address	505	N. Havana	Street
City/Vicinity	Butler, MO	Zip	64730

2X. Additional Description

This side-gabled Tudor Revival house has a central entrance in the front gable. A brick chimney is to the left of the entrance and sits behind the front gable. Metal horizontal siding covers the house. Metal awnings are above two window bays with eight-over-one light double-hung sash windows with flanking false shutters on the right side of the front elevation. A metal awning is above two pairs of double-hung sash windows on the left side of the front elevation. False shutters flank the window to the far left. A set of brick steps with wrought iron hand rails lead to the entrance. A fan-style paneled arch is over the doorway. A brick foundation supports the house. Two symmetrically placed basement lights are one either side of the front gable.

History



Missouri Historic Property Inventory Data Entry Form

Reference #

Building #

N. Ownership Private
 Local
 State
 Federal

A. Historic Name

C. Other Name

D. Address 506 N. Havana Street

E. City/Vicinity Butler, MO Zip 64730

Q. Areas of Significance/Contexts

R. Significant Person(s)

S. Significant Date(s)

T. Significance

NR Eligibility

Less than 50 years of age

2D. Construction Date c.1965

2E. Alteration Dates

2F. Date Rebuilt

2G. Date Moved

2H. Demo Date

2L. No. of Ancillary Structure

2N. Stories 1 1-1/2
 2
 3

2A. Architect / Builde

2B. Architectural Styl 90 Mixed

2C. Vernacular Typ

GI. Owner's Name Address (if Different)

2J. Historic Function 01 Domestic

2K. Historic Sub-Function 01A Single Dwelling

2M. Resource Type

2R. Roof Shapes GB Gable

2S. Roof Materials 99 Other: Composition

2T. Roof Features

2O Structural Systems BT Braced Timber Frame

2U. Foundation Materials 65 Concrete

2P. Wall Materials 21 Weatherboard

2V. Porch Type CB Central Bay

2Q. Other Materials 30 Brick

Survey Report Butler Survey

National Register Name Roll:Frame # 5: 24

2W. Overall Pla LS L-shape

2X. Additional Description

2Y. Environment / Outbuildings

This house is on a residential street north of the public square. The streetscape includes late 19th and early to mid-20th century residences.

2Z. Sources

Plat Maps, City Directories

**Missouri Historic Property Inventory
Data Entry Form - Page 2**

Address	506	N. Havana	Street
City/Vicinity	Butler, MO	Zip	64730

2X. Additional Description

This side-gabled Colonial Revival house has a gable-front garage addition and an extended porch roof supported by narrow wood posts with brackets forming a "V"-shape. Vertical siding covers two gable-front roof dormers with six-over-six light double-hung sash windows with shutters in the first and second bays. A detail of vertical wood siding is between the first and second story and is visible in the first bay only. An eight-over-twelve light double-hung sash window with flanking shutters is in the first bay. The porch roof covers the main entry in the second bay. A small multi-light window is to the right of the entry. Horizontal siding covers the left side façade of the house which has a brick chimney. Horizontal siding covers the two-car garage addition that has a six-over-six light double-hung sash window with shutters in the front gable. A dropped pent roof separates the second story window and the first story paneled garage door.

History

Empty text area for history entry.



Missouri Historic Property Inventory Data Entry Form

Reference #

Building #

N. Ownership Private
 Local
 State
 Federal

A. Historic Name

C. Other Name

D. Address 509 N. Havana Street B. County 013 Bates

E. City/Vicinity Butler, MO Zip 64730

Q. Areas of Significance/Contexts 030 Architecture

R. Significant Person(s)

S. Significant Date(s)

T. Significance

An excellent example of the wood frame Tudor Revival idiom.

NR Eligibility

Contributing to district

2D. Construction Date c.1935

2E. Alteration Dates

2F. Date Rebuilt

2G. Date Moved

2H. Demo Date

2L. No. of Ancillary Structure

2N. Stories 1 1-1/2
 2
 3

2A. Architect / Builde

2B. Architectural Styl 53 Tudor Revival

2C. Vernacular Typ

GI. Owner's Name Address (if Different)

2J. Historic Function 01 Domestic

2K. Historic Sub-Function 01A Single Dwelling

2M. Resource Type

2R. Roof Shapes GB Gable

2S. Roof Materials 99 Other: Composition

2T. Roof Features DR Dormer

2O Structural Systems BT Braced Timber Frame

2U. Foundation Materials 65 Concrete

2P. Wall Materials 50 Metal
 30 Brick

2V. Porch Type ST Stoop

2Q. Other Materials 20 Wood

Survey Report Butler Survey

National Register Name Roll:Frame # 5: 22

2W. Overall Pla IR Irregular

2X. Additional Description

2Y. Environment / Outbuildings

This single-car garage, connected by a covered walkway to the house, dates from the period of construction of the house.

2Z. Sources

Plat Maps, City Directories

**Missouri Historic Property Inventory
Data Entry Form - Page 2**

Address	509	N. Havana	Street
City/Vicinity	Butler, MO	Zip	64730

2X. Additional Description

The side-gable roof of this Tudor Revival has front-facing overlapping gables on the right side of the front elevation. Protruding from the left side of the high-pitched side gable is a front-facing dormer with a low-pitched roof and a pair of six-over-six light double-hung sash windows. Multi-light double-hung sash windows are used throughout the rest of the house. A brick façade covers the further projecting front gable and horizontal metal siding covers the rest of the house. A metal awning covers the front entrance that is to the left of the brick front gable and has a small stoop with wrought iron hand rails. A front gabled garage with shingle siding has a paneled garage door and a vent centered at the top of the gable. A covered breezeway connects the house and the garage.

History



Missouri Historic Property Inventory Data Entry Form

Reference #

Building #

N. Ownership Private
 Local
 State
 Federal

A. Historic Name

C. Other Name

D. Address 510 N. Havana Street

B. County 013 Bates

E. City/Vicinity Butler, MO Zip 64730

Q. Areas of Significance/Contexts

R. Significant Person(s)

S. Significant Date(s)

030 Architecture

c.1950

T. Significance

NR Eligibility

Contributing to district

This residence has a high degree of integrity and is an excellent example of the Cape Cod sub-type.

2D. Construction Date c.1950

2E. Alteration Dates

2F. Date Rebuilt

2G. Date Moved

2H. Demo Date

2L. No. of Ancillary Structure

2N. Stories 1 1-1/2

2

3

2A. Architect / Builde

2B. Architectural Styl

51 Colonial Revival/Cape Cod

2C. Vernacular Typ

GI. Owner's Name Address (if Different)

2J. Historic Function

01 Domestic

2K. Historic Sub-Function

01A Single Dwelling

2M. Resource Type

2R. Roof Shapes

GB Gable

2S. Roof Materials

99 Other: Composition

2T. Roof Features

DR Dormer

2O Structural Systems

BT Braced Timber Frame

2U. Foundation Materials

65 Concrete

2P. Wall Materials

30 Brick
63 Asphalt

2V. Porch Type

ST Stoop

2Q. Other Materials

20 Wood

Survey Report

Butler Survey

National Register Name

Roll:Frame # 5: 23

2W. Overall Pla RC Rectangle

2Z. Sources

Plat Maps, City Directories

2X. Additional Description

2Y. Environment / Outbuildings

This house is on a residential street north of the public square. The streetscape includes late 19th and early to mid-20th century residences.

**Missouri Historic Property Inventory
Data Entry Form - Page 2**

Address 510 N. Havana Street
City/Vicinity Butler, MO Zip 64730

2X. Additional Description

This Colonial Revival side-gabled house is a Cape Cod sub-type. A slightly off-center chimney protrudes from the top of the steep pitched roof. The symmetrical brick front façade has three bays. Two gable-front dormers with six-over-six light double-hung sash windows on the second story are part of the outer vertical bays. Vertical siding covers the dormers. Fluted pilasters flank the first story central doorway and a segmental wood arch containing fan detailing is above the door. A six-over-nine light double-hung sash window with shutters is placed in the first and third bays. Shallow brick arches are above each of the windows. The front-gabled garage has a paneled door with a row of four lights at the top. Vertical wood siding in the disconnected structure's front gable meets horizontal siding that surrounds the rest of the garage.

History



Missouri Historic Property Inventory Data Entry Form

Reference #

Building #

N. Ownership Private
 Local
 State
 Federal

A. Historic Name

C. Other Name

D. Address 511 N. Havana Street

B. County 013 Bates

E. City/Vicinity Butler, MO Zip 64730

Q. Areas of Significance/Contexts

R. Significant Person(s)

S. Significant Date(s)

030 Architecture

T. Significance

NR Eligibility

Contributing to district

An excellent example of the Minimal Traditional style, reflecting the completed transition from Tudor Revival.

2D. Construction Date c.1940

2E. Alteration Dates

2F. Date Rebuilt

2G. Date Moved

2H. Demo Date

2A. Architect / Builde

2B. Architectural Styl

70 Modern Movement: Minimal Tradi

2C. Vernacular Typ

2L. No. of Ancillary Structure

2N. Stories 1 1-1/2
2
3

GI. Owner's Name Address (if Different)

2J. Historic Function

2K. Historic Sub-Function

2M. Resource Type

01 Domestic

01A Single Dwelling

2R. Roof Shapes GB Gable

2O Structural Systems

2U. Foundation Materials

2S. Roof Materials 99 Other: Composition

UD Undetermined

65 Concrete

2T. Roof Features

2P. Wall Materials 50 Metal
40 Stone

2V. Porch Type

R1 Recessed-1 Story

2Q. Other Materials

Survey Report Butler Survey

National Register Name

Roll:Frame # 5: 21

2W. Overall Pla IR Irregular

2Z. Sources

2X. Additional Description

Plat Maps, City Directories

2Y. Environment / Outbuildings

This house is on a residential street north of the public square. The streetscape includes late 19th and early to mid-20th century residences.

**Missouri Historic Property Inventory
Data Entry Form - Page 2**

Address Street
City/Vicinity Zip

2X. Additional Description

This modern minimal traditional house has a side-gabled roof with a recessed "L"- shape leading to the garage with stepped-down roof lines. An eight-over-eight light double-hung sash window is centered in the protruding front gable on the far right side of the front elevation. The main side-gabled structure has a rough-faced stone exterior with a central chimney on the front façade. The entrance is to the right of the chimney and an eight-over-twelve light double-hung sash window is to the left of the chimney. A pair of six-light casement windows are in the first section of the recessed "L." Horizontal metal siding covers the recessed "L" on the left side of the front elevation and the front gable. The attached single-car garage has a paneled door with a row of six lights at the top and is located on the far left of the front elevation.

History



Missouri Historic Property Inventory Data Entry Form

Reference #

Building #

N. Ownership Private
 Local
 State
 Federal

A. Historic Name

C. Other Name

D. Address 514 N. Havana Street

E. City/Vicinity Butler, MO Zip 64730

B. County 013 Bates

Q. Areas of Significance/Contexts

R. Significant Person(s)

S. Significant Date(s)

T. Significance

NR Eligibility

Non-contributing to district

2D. Construction Date c.1960

2E. Alteration Dates

2F. Date Rebuilt

2G. Date Moved

2H. Demo Date

2L. No. of Ancillary Structure

2N. Stories 1 1
 2
 3

2A. Architect / Builde

2B. Architectural Styl 80 Other: Spanish Ecclectic

2C. Vernacular Typ

GI. Owner's Name Address (if Different)

2J. Historic Function 01 Domestic

2K. Historic Sub-Function 01A Single Dwelling

2M. Resource Type

2R. Roof Shapes GB Gable

2S. Roof Materials 99 Other: Composition

2T. Roof Features

2O Structural Systems BT Braced Timber Frame

2U. Foundation Materials 65 Concrete

2P. Wall Materials 61 Stucco
 63 Asphalt

2V. Porch Type ST Stoop

2Q. Other Materials

Survey Report Butler Survey

National Register Name

Roll:Frame # 5: 20

2W. Overall Pla IR Irregular

2Z. Sources

Plat Maps, City Directories

2X. Additional Description

2Y. Environment / Outbuildings

This house is on a residential street north of the public square. The streetscape includes late 19th and early to mid-20th century residences.

**Missouri Historic Property Inventory
Data Entry Form - Page 2**

Address 514 N. Havana Street
City/Vicinity Butler, MO Zip 64730

2X. Additional Description

Erected in a minimal traditional style, alterations to this house transformed it into a Spanish eclectic style property. Stucco covers the building which has a hipped roof and a central chimney. A gable-front addition protrudes from the left side. A one-over-one light double-hung sash window with false shutters is set to the left of a gable-front addition protruding from the left side of the front elevation. A single-car garage with a flat-topped façade projects from the right side of the front elevation. Stucco walls and entryways of varying height connect the garage to the gable-front addition and, to the right of the garage, provide an entry to the yard.

History

This property was occupied by Melvin Rice from 1936 to 1937.



Missouri Historic Property Inventory Data Entry Form

Reference #

Building #

N. Ownership Private
 Local
 State
 Federal

A. Historic Name

C. Other Name

D. Address 516 N. Havana Street

E. City/Vicinity Butler, MO Zip 64730

B. Count 013 Bates

Q. Areas of Significance/Contexts 030 Architecture

R. Significant Person(s)

S. Significant Date(s)

T. Significance

NR Eligibility

With the exception of the porch supports, this Folk House Pyramidal retains its original integrity.

Contributing to district

2D. Construction Date c.1900

2E. Alteration Dates

2F. Date Rebuilt

2G. Date Moved

2H. Demo Date

2A. Architect / Builde

2B. Architectural Styl

2C. Vernacular Typ 11 Pyramid Square

2L. No. of Ancillary Structure

2N. Stories 1 1
 2
 3

Gl. Owner's Name Address (if Different)

2J. Historic Function 01 Domestic

2K. Historic Sub-Function 01A Single Dwelling

2M. Resource Type

2R. Roof Shapes GM Gambrel

2O Structural Systems BT Braced Timber Frame

2U. Foundation Materials 40 Stone

2S. Roof Materials 99 Other: Composition

2P. Wall Materials 64 Asbestos
 20 Wood

2V. Porch Type FU Full

2T. Roof Features

2Q. Other Materials

Survey Report Butler Survey

National Register Name Roll# Frame # 5: 19

2W. Overall Pla SQ Square

2Z. Sources Plat Maps, City Directories

2X. Additional Description

2Y. Environment / Outbuildings
This house is on a residential street north of the public square. The streetscape includes late 19th and early to mid-20th century residences.

**Missouri Historic Property Inventory
Data Entry Form - Page 2**

Address	516	N. Havana	Street
City/Vicinity	Butler, MO	Zip	64730

2X. Additional Descriptio

This pyramidal family Folk house has three bays in the front façade. Asbestos siding covers the house. A wide frame surrounds the center bay entrance. Long rectangular one-over-one light double-hung sash windows are in the first and third bays. A bay window with a dropped shed roof on the left side elevation that faces the front elevation. An extended roof resting on four wrought iron supports covers the partial façade front porch. Wrought iron hand rails are placed around the perimeter of the porch. Vertical wood siding covers a gable front outbuilding with a horizontally sliding garage door.

History

This property was occupied by Mrs. Lora Tarrant from 1936 to 1937, and by L.H. Kahler in 1938.



Missouri Historic Property Inventory Data Entry Form

Reference #

Building #

N. Ownership Private
 Local
 State
 Federal

A. Historic Name

C. Other Name

D. Address 518 N. Havana Street B. Count 013 Bates

E. City/Vicinity Butler, MO Zip 64730

Q. Areas of Significance/Contexts R. Significant Person(s) S. Significant Date(s)

030 Architecture

T. Significance

NR Eligibility

An excellent example of the gable-front National Folk House sub-type. Of note is the steep roof and decorative gable treatment --alluding to the much earlier Queen Anne style treatments.

Contributing to district

2D. Construction Date c.1900

2E. Alteration Dates

2F. Date Rebuilt

2G. Date Moved

2H. Demo Date

2L. No. of Ancillary Structure

2N. Stories 1 1-1/2

2

3

2A. Architect / Builde

2B. Architectural Styl

2C. Vernacular Typ

07 Gabled Ell

GI. Owner's Name Address (if Different)

2J. Historic Function

2K. Historic Sub-Function

2M. Resource Type

01 Domestic

01A Single Dwelling

2R. Roof Shapes GB Gable

2S. Roof Materials 99 Other: Composition

2T. Roof Features

2O Structural Systems

2U. Foundation Materials

UD Undetermined

40 Stone

2P. Wall Materials 64 Asbestos

2V. Porch Type

20 Wood

FU Full

2Q. Other Materials

Survey Report Butler Survey

National Register Name

Roll:Frame # 5: 18

2W. Overall Pla RC Rectangle

2Z. Sources

2X. Additional Description

Plat Maps, City Directories

2Y. Environment / Outbuildings

This house is on a residential street north of the public square. The streetscape includes late 19th and early to mid-20th century residences.

**Missouri Historic Property Inventory
Data Entry Form - Page 2**

Address Street
City/Vicinity Zip

2X. Additional Descriptio

This gable-front Folk house has a high-pitched roof with an extended lower pitched roof over a side addition. A gable-front roof covers a porch addition. Vertical wood siding decorates the top of the front gable and meets the horizontal asbestos siding that covers the rest of the house. A large rectangular one-over-one light double-hung sash window is centered in the second story of the front gable. Narrow square columns support the low-pitched front-gable roof with symmetrical diagonal siding. A large one-over-one light double-hung sash window is centrally placed in the original front gable building. To the right of this window is the front entrance. A three-over-one light double-hung sash window is to the right of the entrance.

History

This property was occupied by Mrs. Lora Tarrant in 1933, and Mrs. Leona Bell from 1934 to 1938.



Missouri Historic Property Inventory Data Entry Form

Reference #

Building #

N. Ownership Private
 Local
 State
 Federal

A. Historic Name

C. Other Name

D. Address Street B. Count

E. City/Vicinity Zip

Q. Areas of Significance/Contexts

R. Significant Person(s)

S. Significant Date(s)

T. Significance

This is a good example of the variations of treatments of National Folk House forms and plans. The Side Gable sub-type features both front and rear porches.

NR Eligibility

Contributing to district

2D. Construction Date

2E. Alteration Dates

2F. Date Rebuilt

2G. Date Moved

2H. Demo Date

2L. No. of Ancillary Structure

2N. Stories

1	1
2	
3	

2A. Architect / Builde

2B. Architectural Styl

2C. Vernacular Typ

GI. Owner's Name Address (if Different)

2J. Historic Function

2K. Historic Sub-Function

2M. Resource Type

2R. Roof Shapes

2O Structural Systems

2U. Foundation Materials

2S. Roof Materials

2P. Wall Materials

2V. Porch Type

2T. Roof Features

2Q. Other Materials

Survey Report

National Register Name

Roll:Frame #

2W. Overall Pla

2Z. Sources

2X. Additional Description

2Y. Environment / Outbuildings

This house is on a residential street north of the public square. The streetscape includes late 19th and early to mid-20th century residences.

**Missouri Historic Property Inventory
Data Entry Form - Page 2**

Address	522	N. Havana	Street
City/Vicinity	Butler, MO	Zip	64730

2X. Additional Descriptio

This gable-front and wing Folk house has a low-pitched gable roof. Horizontal vinyl siding covers the house. A rear porch addition is screened and has a flat dropped roof. Concrete steps with wrought iron hand rails leads to a partial façade front porch and a side elevation entryway. Narrow square columns support the porch roof. A pair of double-hung sash windows with false shutters is to the right of the porch. A set of three double-hung sash windows with one-over-one lights and narrow false shutters is on the street (LEFT SIDE?) façade.

History



BTAS001-089

Missouri Historic Property Inventory Data Entry Form

Reference #

Building #

N. Ownership Private
 Local
 State
 Federal

A. Historic Name

C. Other Name

D. Address 13 S. Lyon Street

E. City/Vicinity Butler, MO Zip 64730

B. Count 013 Bates

Q. Areas of Significance/Contexts

R. Significant Person(s)

S. Significant Date(s)

T. Significance

NR Eligibility

Not eligible

2D. Construction Date

2E. Alteration Dates

2F. Date Rebuilt

2G. Date Moved

2H. Demo Date

2L. No. of Ancillary Structure

2N. Stories 1 2 3

2A. Architect / Builde

2B. Architectural Styl

2C. Vernacular Typ 89 Other Vernacular

Gl. Owner's Name Address (if Different)

2J. Historic Function 02 Commerce/Trade

2K. Historic Sub-Function 02A Business

2M. Resource Type

2R. Roof Shapes FT Flat

2S. Roof Materials 63 Asphalt

2T. Roof Features

2O. Structural Systems CR Ceramic Block

2U. Foundation Materials 65 Concrete

2P. Wall Materials 65 Concrete
 20 Wood

2V. Porch Type

2Q. Other Materials

Survey Report Butler Survey

National Register Name

Roll:Frame # 1:7

2W. Overall Pla RC Rectangle

2Z. Sources

Plat Maps, City Directories

2X. Additional Description

2Y. Environment / Outbuildings

This building is located on the fringe of the downtown commercial section.

**Missouri Historic Property Inventory
Data Entry Form - Page 2**

Address	13	S. Lyon	Street
City/Vicinity	Butler, MO	Zip	64730

2X. Additional Descriptio

The flat roof rectangular plan commercial building is composed of concrete block. The original building has a symmetrical façade with plate glass windows flanking the doorway. A shed addition to the side of the building is covered in wood.

History

RUUD
HEATING • COOLING

**MIKE'S APPLIANCE
HEATING & COOLING
SERVICE**



Missouri Historic Property Inventory Data Entry Form

Reference #

Building #

N. Ownership Private
 Local
 State
 Federal

A. Historic Name

C. Other Name

D. Address 103 S. Lyon Street B. Count 013 Bates

E. City/Vicinity Butler, MO Zip 64730

Q. Areas of Significance/Contexts

R. Significant Person(s)

S. Significant Date(s)

T. Significance

NR Eligibility

Not eligible

2D. Construction Date c.1915

2E. Alteration Dates

2F. Date Rebuilt

2G. Date Moved

2H. Demo Date

2L. No. of Ancillary Structure

2A. Architect / Builder Otto Sands, Julius Hen

2B. Architectural Styl

2C. Vernacular Typ 18 Open Gable/Gambrel Front

2N. Stories 1 2 3

GI. Owner's Name Address (if Different)

2J. Historic Function 01 Domestic

2K. Historic Sub-Function 01A Single Dwelling

2M. Resource Type

2R. Roof Shapes GB Gable

2S. Roof Materials 99 Other: Composition

2T. Roof Features

2O. Structural Systems BF Balloon Frame

2U. Foundation Materials 65 Concrete

2P. Wall Materials 20 Wood

2V. Porch Type FU Full

2Q. Other Materials

Survey Report Butler Survey

National Register Name Roll:Frame # 1: 4

2W. Overall Pla RC Rectangle

2Z. Sources Plat Maps, City Directories

2X. Additional Description

2Y. Environment / Outbuildings

Located on a residential block.

**Missouri Historic Property Inventory
Data Entry Form - Page 2**

Address	103	S. Lyon	Street
City/Vicinity	Butler, MO	Zip	64730

2X. Additional Descriptio

The square plan, one-and-one-half-story, gable-front Craftsman house has a symmetrical façade composed of an entrance flanked by single windows with six-over-one lights on the first story and a central window in the gable. Paneling has been added to the open porch.

History

In the summer of 1950, this property was purchased by James D. and Edith Eckert and the building was erected by Otto Sands and Julius Henley.



Missouri Historic Property Inventory Data Entry Form

Reference #

Building #

N. Ownership Private
 Local
 State
 Federal

A. Historic Name

C. Other Name

D. Address 105 S. Lyon Street B. Count 013 Bates

E. City/Vicinity Butler, MO Zip 64730

Q. Areas of Significance/Contexts

R. Significant Person(s)

S. Significant Date(s)

T. Significance

NR Eligibility

Not eligible

2D. Construction Date c.1900

2E. Alteration Dates Unknown

2F. Date Rebuilt

2G. Date Moved

2H. Demo Date

2L. No. of Ancillary Structure

2A. Architect / Builde Unknown

2B. Architectural Styl

2C. Vernacular Typ FOLKHOUSE: Massed Plan, Side G

2N. Stories 1 1
 2
 3

GI. Owner's Name Address (if Different)

2J. Historic Function 01 Domestic

2K. Historic Sub-Function 01A Single Dwelling

2M. Resource Type

2R. Roof Shapes IG Intersecting Gable

2S. Roof Materials 99 Other: Composition

2T. Roof Features

2O Structural Systems BT Braced Timber Frame

2U. Foundation Materials 65 Concrete

2P. Wall Materials 64 Asbestos
 20 Wood

2Q. Other Materials

2V. Porch Type

Survey Report Butler Survey

National Register Name

Roll.Frame # 1: 2

2W. Overall Pla RC Rectangle

2Z. Sources

Plat Maps, City Directories

2X. Additional Description

2Y. Environment / Outbuildings

This property is on the fringes of the downtown commercial center.

**Missouri Historic Property Inventory
Data Entry Form - Page 2**

Address	105	S. Lyon	Street
City/Vicinity	Butler, MO	Zip	64730

2X. Additional Descriptio

This one-story massed-plan Folk house has a side gable roof and a front-facing cross gable. The house is sheathed in asbestos siding and the front porch is enclosed. Twin one-over-one light double-hung sash windows are to the right of the entryway and are centered in the front-facing gable to the left of the entry. Four pairs of twin one-over-one light double-hung sash windows are symmetrically placed along the right side façade.

History

**Missouri Historic Property Inventory
Data Entry Form - Page 2**

Address	105	S. Lyon	Street
City/Vicinity	Butler, MO	Zip	64730

2X. Additional Descriptio

This house was originally a gable and wing folk house. The porch which filled the wing façade has been filled in and features a door flanked by a pair of windows on one side. The windows on the gable front are paired as are those on the side gable. Asbestos siding covers the walls.

History

This building was occupied by Mr. and Mrs. Les Lafeuier in the 1920s and 1930s.





Missouri Historic Property Inventory Data Entry Form

Reference #

Building #

N. Ownership Private
 Local
 State
 Federal

A. Historic Name

C. Other Name

D. Address 200 S. Lyon Street B. Count 013 Bates

E. City/Vicinity Butler, MO Zip 64730

Q. Areas of Significance/Contexts

R. Significant Person(s)

S. Significant Date(s)

T. Significance

NR Eligibility
Not eligible

2D. Construction Date c.1920

2E. Alteration Dates

2F. Date Rebuilt

2G. Date Moved

2H. Demo Date

2L. No. of Ancillary Structure 1

2N. Stories 1 1.5
 2
 3

2A. Architect / Builder Unknown

2B. Architectural Style

2C. Vernacular Type 21 Composite

GI. Owner's Name Address (if Different)

2J. Historic Function 01 Domestic

2K. Historic Sub-Function 01A Single Dwelling

2M. Resource Type

2R. Roof Shapes GB Gable

2S. Roof Materials 99 Other: Composition

2T. Roof Features

2O Structural Systems BT Braced Timber Frame

2U. Foundation Materials 65 Concrete

2P. Wall Materials 20 Wood
 64 Asbestos

2V. Porch Type

2Q. Other Materials

Survey Report Butler Downtown Survey

National Register Name N/A Roll:Frame # 1: 1

2W. Overall Plan RC Rectangle

2X. Additional Description

2Y. Environment / Outbuildings

A single-car garage with a gambrel roof is at the rear lot line.

2Z. Sources

Plat Maps, City Directories

**Missouri Historic Property Inventory
Data Entry Form - Page 2**

Address	200	S. Lyon	Street
City/Vicinity	Butler, MO	Zip	64730

2X. Additional Descriptio

This one-and-one-half-story Massed Plan Folk house has a side gable. Horizontal lap siding covers the wood frame house with an enclosed front porch. Twin one-over-one light double-hung sash windows are to the right of the front entry. To the rear of the property, a detached one-car garage (?) has a front-facing gambrel roof and vertical siding.

History

Blank area for history entry.



Missouri Historic Property Inventory Data Entry Form

Reference #

Building #

N. Ownership Private
 Local
 State
 Federal

A. Historic Name

C. Other Name

D. Address 101 N. Lyon Street

B. County 013 Bates

E. City/Vicinity Butler, MO Zip 64730

Q. Areas of Significance/Contexts

R. Significant Person(s)

S. Significant Date(s)

T. Significance

NR Eligibility

Contributing to district

This is the only example in the commercial area around the courthouse square of the moderne commercial style.

2D. Construction Date c. 1945

2E. Alteration Dates

2F. Date Rebuilt

2G. Date Moved

2H. Demo Date

2L. No. of Ancillary Structure

2N. Stories 1 1
 2
 3

2A. Architect / Builde

2B. Architectural Styl

70 Modern Movement

2C. Vernacular Typ

GI. Owner's Name Address (if Different)

2J. Historic Function

2K. Historic Sub-Function

2M. Resource Type

02 Commerce/Trade

02A Business

2R. Roof Shapes FT Flat

2O Structural Systems

2U. Foundation Materials

2S. Roof Materials 01 None Listed

UD Undetermined

65 Concrete

2T. Roof Features

2P. Wall Materials 30 Brick
 61 Stucco

2V. Porch Type

2Q. Other Materials

Survey Report Butler Survey

National Register Name

Roll:Frame # 1: 12

2W. Overall Pla RC Rectangle

2Z. Sources

2X. Additional Description

Plat Maps, City Directories.
Howard Simpson.

2Y. Environment / Outbuildings

This building is located in a large open commercial area on the fringes of the downtown.

**Missouri Historic Property Inventory
Data Entry Form - Page 2**

Address 101 N. Lyon Street
City/Vicinity Butler, MO Zip 64730

2X. Additional Description

This one-story modernistic building has a flat roof and a symmetrical brick façade. Glass block windows round the corners and flank the entrance on the façade. Wide awnings are placed above plate glass windows flanking the entrance.

History

This property was the location of one of Butler's two lumber yards, Jones-Hunt Co. and Logan Moore Lumber. Butler's City Hall was later erected on this site.

BUTLER

CITY HALL

The electric city

The electric city



Missouri Historic Property Inventory Data Entry Form

Reference #

Building #

N. Ownership Private
 Local
 State
 Federal

A. Historic Name

C. Other Name

D. Address Street

B. Count

E. City/Vicinity Zip

Q. Areas of Significance/Contexts

R. Significant Person(s)

S. Significant Date(s)

T. Significance

NR Eligibility

Not eligible

2D. Construction Date

2E. Alteration Dates

2F. Date Rebuilt

2G. Date Moved

2H. Demo Date

2L. No. of Ancillary Structure

2N. Stories

2A. Architect / Builde

2B. Architectural Styl

2C. Vernacular Typ

GI. Owner's Name Address (if Different)

2J. Historic Function

2K. Historic Sub-Function

2M. Resource Type

2R. Roof Shapes

2S. Roof Materials

2T. Roof Features

2O Structural Systems

2U. Foundation Materials

2P. Wall Materials

2V. Porch Type

2Q. Other Materials

Survey Report

National Register Name

Roll:Frame #

2W. Overall Pla

2Z. Sources

2X. Additional Description

2Y. Environment / Outbuildings

This area is on the fringe of the downtown commercial area and does not retain a high degree of integrity of streetscape and original historic functional uses.

**Missouri Historic Property Inventory
Data Entry Form - Page 2**

Address	NE Corner of Walnut	Lyon	Street
City/Vicinity	Butler, MO	Zip	64730

2X. Additional Description

This one-story commercial building of concrete block has an asymmetrical façade. The building is missing its roof and has been gutted.

History

In the late 1800s, Carpenter-Shafer began an ice business on this property. They later expanded their business to include the sale of ice cream. In the 1930's this building was destroyed by fire. The current building on this site is roughly one-third the size of its predecessor.



Missouri Historic Property Inventory Data Entry Form

Reference #

Building #

N. Ownership Private
 Local
 State
 Federal

A. Historic Name

C. Other Name

D. Address NE Corner of Chestnut Lyon Street

B. Count 013 Bates

E. City/Vicinity Butler, MO Zip 64730

Q. Areas of Significance/Contexts

R. Significant Person(s)

S. Significant Date(s)

T. Significance

NR Eligibility

Not eligible

2D. Construction Date c.1900

2E. Alteration Dates

2F. Date Rebuilt

2G. Date Moved

2H. Demo Date

2L. No. of Ancillary Structure

2N. Stories	1	1
	2	
	3	

2A. Architect / Builder

2B. Architectural Style

2C. Vernacular Type

69 Other Vernacular

GI. Owner's Name Address (if Different)

2J. Historic Function 02 Commerce/Trade

2K. Historic Sub-Function

2M. Resource Type

2R. Roof Shapes FT Flat

2S. Roof Materials 01 None Listed

2T. Roof Features

2O Structural Systems LB Load Bearing Brick

2U. Foundation Materials 40 Stone

2P. Wall Materials 30 Brick

2V. Porch Type

2Q. Other Materials

Survey Report Butler Survey

National Register Name

Roll:Frame # 1: 13

2W. Overall Plan RC Rectangle

2Z. Sources

2X. Additional Description

Plat Maps, City Directories

2Y. Environment / Outbuildings

This building is located in a large paved area on the fringes of the downtown commercial area.

**Missouri Historic Property Inventory
Data Entry Form - Page 2**

Address
City/Vicinity Zip

2X. Additional Descriptio

This one-story commercial building appears to be composed of two separate buildings with shared ornamental corbel near the roof line.. The three-bay building has double-hung sash windows with stone sills and brick arches over the right window and door. The windows and entrance are shaded by metal awnings. A tripartite window has a flat pediment and looks as though the stonework for the sill was taken from the connected building. Basement windows have rounded crowns. Windows on the connected building have been infilled with brick.

History

Built as a canning business prior to the 1900s, the Home Produce Company relocated to this building from Adrian in the early 1900s. It later became the site of Carpenter & Shafer, the Letton Ice Cream Plant in the 1920s, Ingram Ice & Coal, Maurice William's Locker Plant, and Howard & Barbara Sherman's Locker Plan.



Missouri Historic Property Inventory Data Entry Form

Reference #

Building #

N. Ownership Private
 Local
 State
 Federal

A. Historic Name

C. Other Name

D. Address NW Corner of Walnut Lyon Street B. County 013 Bates

E. City/Vicinity Butler, MO Zip 64730

Q. Areas of Significance/Contexts

R. Significant Person(s)

S. Significant Date(s)

T. Significance

NR Eligibility

Not eligible

2D. Construction Date

2E. Alteration Dates

2F. Date Rebuilt

2G. Date Moved

2H. Demo Date

2L. No. of Ancillary Structure

2N. Stories

1	1
2	
3	

2A. Architect / Builde

2B. Architectural Styl 80 Other

2C. Vernacular Typ

GI. Owner's Name Address (if Different)

2J. Historic Function 02 Commerce/Trade

2K. Historic Sub-Function

2M. Resource Type

2R. Roof Shapes FT Flat

2S. Roof Materials 01 None Listed

2T. Roof Features

2O Structural Systems UD Undetermined

2U. Foundation Materials 65 Concrete

2P. Wall Materials 65 Concrete
 50 Metal

2V. Porch Type

2Q. Other Materials

Survey Report Butler Survey

National Register Name

Roll:Frame # 1: 15

2W. Overall Pla RC Rectangle

2Z. Sources

2X. Additional Description

Plat Maps, City Directories.
History: Howard Simpson.

2Y. Environment / Outbuildings

This area is on the fringe of the downtown commercial area and does not retain a high degree of integrity of streetscape and original historic functional uses.

**Missouri Historic Property Inventory
Data Entry Form - Page 2**

Address Street
City/Vicinity Zip

2X. Additional Description

This one-story modern commercial building is composed of concrete block with vertical metal siding. It has a low pitched or flat roof. The building's addition utilizes the same vertical metal siding.

History

This building was occupied by the Day Brothers Monument Company until approximately 1926.

FURNITURE
ANTIQUES

The photograph shows a long, single-story industrial building with a corrugated metal exterior. The left end of the building is finished with concrete blocks. A utility pole with several power lines stands in front of the building. The ground in the foreground is a mix of dirt and gravel. The sky is overcast, and trees are visible in the background.

Missouri Historic Property Inventory Data Entry Form

Reference #

Building #

N. Ownership Private
 Local
 State
 Federal

A. Historic Name

C. Other Name

D. Address 1 N. Main Street

B. Count 013 Bates

E. City/Vicinity Butler, MO Zip 64730

Q. Areas of Significance/Contexts R. Significant Person(s) S. Significant Date(s)

030 Architecture
050 Commerce

T. Significance

NR Eligibility

Individually eligible

This Queen Anne style commercial buildings with its square corner tower reflects high-style design influences and is one of the commercial landmarks in Butler.

2D. Construction Date c. 1892

2E. Alteration Dates

2F. Date Rebuilt
2G. Date Moved
2H. Demo Date

2A. Architect / Builde

2B. Architectural Styl

2L. No. of Ancillary Structure

45 Queen Anne
2C. Vernacular Typ

2N. Stories 1 2
2 3

GI. Owner's Name Address (if Different)

2J. Historic Function

2K. Historic Sub-Function

2M. Resource Type

02 Commerce/Trade
02 Commerce/Trade
16 Transportation

02A Business
02A Business
02A Business

2R. Roof Shapes FT Flat

2O Structural Systems

2U. Foundation Materials

2S. Roof Materials 63 Asphalt

LB Load Bearing Brick

40 Stone

2T. Roof Features TW Tower/Turret

2P. Wall Materials 30 Brick
40 Stone

2V. Porch Type

2Q. Other Materials

Survey Report Butler Survey

National Register Name

Roll:Frame # 3: 4

2W. Overall Pla RC Rectangle

2Z. Sources

2X. Additional Description X

Plat Maps, City Directories

2Y. Environment / Outbuildings

This corner building faces onto the Butler Courthouse Square.

**Missouri Historic Property Inventory
Data Entry Form - Page 2**

Address	1	N. Main	Street	
City/Vicinity	Butler, MO		Zip	64730


2X. Additional Descriptio

This two-part commercial block Queen Anne building features a cornice composed of a deep stringcourse of brick corbels. A corner tower with a curvilinear roof. The second story window openings are intact and have stone pediments and sills. The window frames and sashes are covered. A stone pgee arch surrounds the windowsin the tower. The storefronts original spatial arrangement is intact. Plate glass windows with brick bulkheads flank a recessed doorway.

History

O.A. Heinlein Merc. Co. operated at this address c.1892. Several businesses shared this space in 1898, including: a grocery store, hardware store and buggies. In 1907, the back half of the lot was used as a carriage repair shop. In 1914 a hardware store operated here and in 1928 a hall. McGuire's Grocery was located on the southeast corner. In the early 20th century.



FARM  BUREAU

Missouri Historic Property Inventory Data Entry Form

Reference #

Building #

N. Ownership Private
 Local
 State
 Federal

A. Historic Name

C. Other Name

D. Address 3 N. Main Street

B. Count 013 Bates

E. City/Vicinity Butler, MO Zip 64730

Q. Areas of Significance/Contexts

R. Significant Person(s)

S. Significant Date(s)

030 Architecture

050 Commerce

T. Significance

NR Eligibility

Contributing to district

This Two-part Commercial Block building shares a common wall with the building at 1 N. Main. The ashlar lintels and sills indicate it was erected as part of a larger commercial block building. It is significant for its adjacent design associations.

2D. Construction Date c.1892

2E. Alteration Dates

2F. Date Rebuilt

2G. Date Moved

2H. Demo Date

2L. No. of Ancillary Structure

2N. Stories 1 2

2

3

2A. Architect / Builde

2B. Architectural Styl

90 Mixed

2C. Vernacular Typ

GI. Owner's Name Address (if Different)

2J. Historic Function

02 Commerce/Trade

16 Transportation

02 Commerce/Trade

2K. Historic Sub-Function

02A Business

02A Business

02A Business

2M. Resource Type

2R. Roof Shapes FT Flat

2S. Roof Materials 63 Asphalt

2T. Roof Features

2O. Structural Systems

LB Load Bearing Brick

2U. Foundation Materials

40 Stone

2P. Wall Materials 30 Brick

2V. Porch Type

2Q. Other Materials

Survey Report Butler Survey

National Register Name

Roll:Frame # 3: 3

2W. Overall Pla RC Rectangle

2Z. Sources

Plat Maps, City Directories

2X. Additional Description

2Y. Environment / Outbuildings

This building faces onto the Butler Courthouse Square

**Missouri Historic Property Inventory
Data Entry Form - Page 2**

Address	3	N. Main	Street
City/Vicinity	Butler, MO	Zip	64730


2X. Additional Descriptio

This two-part commercial block has a symmetrical brick façade with an ornate brickwork cornice and corbeling. Two windows are covered by sheet meta; they have stone lintels and sills on the second story. The storefront's inset entrance is flanked by two smaller windows and two large plate glass windows. A modern awning covers the transom.

History

O.A. Heinlein Merc. Co. operated at this address c.1892. In 1907, the back half of the lot was used as a carriage repair shop. . D.G. B&S Notions operated here in 1907; a furniture store in 1914 and 1926; and it functioned as a meeting hall in 1928.



FARM  BUREAU



Missouri Historic Property Inventory Data Entry Form

Reference #

Building #

N. Ownership Private
 Local
 State
 Federal

A. Historic Name

C. Other Name

D. Address 5 N. Main Street

B. Count 013 Bates

E. City/Vicinity Butler, MO Zip 64730

Q. Areas of Significance/Contexts

R. Significant Person(s)

S. Significant Date(s)

030 Architecture
050 Commerce

NR Eligibility

T. Significance

Contributing to district

this building shares common design features with those at 1-3 N. Main and is part of an ornate Two-Part Commercial Block that dominates the streetscape.

2D. Construction Date c.1892

2E. Alteration Dates

2F. Date Rebuilt
2G. Date Moved
2H. Demo Date

2A. Architect / Builde

2B. Architectural Styl

2L. No. of Ancillary Structure

2C. Vernacular Typ
Two-Part Commercial Block

2N. Stories 1 2 3

GI. Owner's Name Address (if Different)

2J. Historic Function
02 Commerce/Trade
02 Commerce/Trade
08 Recreation & Culture

2K. Historic Sub-Function
02A Business
02A Business
08E Sports Facility

2M. Resource Type

2R. Roof Shapes FT Flat

2O Structural Systems
LB Load Bearing Brick

2U. Foundation Materials
65 Concrete

2S. Roof Materials 63 Asphalt

2P. Wall Materials 30 Brick 40 Stone

2V. Porch Type

2T. Roof Features

2Q. Other Materials

Survey Report Butler Survey

National Register Name

Roll:Frame # 3: 2

2W. Overall Pla RC Rectangle

2Z. Sources
Plat Maps, City Directories

2X. Additional Description X

2Y. Environment / Outbuildings

This building faces the Courthouse Square.

**Missouri Historic Property Inventory
Data Entry Form - Page 2**

Address 5 N. Main Street
City/Vicinity Butler, MO Zip 64730

2X. Additional Descriptio

This two-part commercial block has an ornate brickwork cornice with brick corbeling along the bottom. Temporary panels cover one large and two smaller window bays that have stone lintels and sills on the second story. The storefront is modern and a modern awning covers the transom.

History

O.A. Heinlein Merc. Co. operated at this address c.1892 and a harness shop in 1898. In 1907, D.G. B&S Notions were at this address and the back half of the lot was used as a carriage repas'y. In 1928 the building housed a bowling alley.



Missouri Historic Property Inventory Data Entry Form

Reference #

Building #

N. Ownership Private
 Local
 State
 Federal

A. Historic Name

C. Other Name

D. Address 7 N. Main Street B. Count 013 Bates

E. City/Vicinity Butler, MO Zip 64730

Q. Areas of Significance/Contexts

R. Significant Person(s)

S. Significant Date(s)

T. Significance

NR Eligibility

Non-contributing to district

2D. Construction Date c.1898

2E. Alteration Dates

2F. Date Rebuilt

2G. Date Moved

2H. Demo Date

2L. No. of Ancillary Structure

2N. Stories 1 2 3

2A. Architect / Builde

2B. Architectural Styl

2C. Vernacular Typ Two-Part Commercial Block

GI. Owner's Name Address (if Different)

2J. Historic Function 02 Commerce/Trade

2K. Historic Sub-Function 02G Restaurant

2M. Resource Type

2R. Roof Shapes FT Flat

2S. Roof Materials 63 Asphalt

2T. Roof Features

2O Structural Systems LB Load Bearing Brick

2U. Foundation Materials 65 Concrete

2P. Wall Materials 30 Brick

2V. Porch Type

2Q. Other Materials

Survey Report Butler Survey

National Register Name

Roll:Frame # 3: 1

2W. Overall Pla RC Rectangle

2X. Additional Description

2Y. Environment / Outbuildings

This building faces the Courthouse Square.

2Z. Sources

Plat Maps, City Directories.
History: Howard Simpson

**Missouri Historic Property Inventory
Data Entry Form - Page 2**


Address	7	N. Main	Street
City/Vicinity	Butler, MO	Zip	64730

2X. Additional Descriptio

This two-part commercial block building has detailed brick corbeling along the top of the brick façade. An inset brick pattern highlights the infilled vertical bays. Second-story windows are infilled with brick, but the arched pediments are visible in the façade. The transom is covered and the storefront has been replaced with brick infill, a smaller plate glass window and a modern door.

History

B&S operated in this building in 1907 and a restaurant was here in 1914.



PHYSICIAN


COOK INSURANCE

COOK
INSURANCE

The X
800-875-6000

Missouri Historic Property Inventory Data Entry Form

Reference #

Building #

N. Ownership Private
 Local
 State
 Federal

A. Historic Name

C. Other Name

D. Address 9 N. Main Street

B. Count 013 Bates

E. City/Vicinity Butler, MO Zip 64730

Q. Areas of Significance/Contexts

R. Significant Person(s)

S. Significant Date(s)

T. Significance

NR Eligibility

Non-contributing to district

2D. Construction Date c.1907

2E. Alteration Dates

2F. Date Rebuilt

2G. Date Moved

2H. Demo Date

2L. No. of Ancillary Structure

2N. Stories

1	2
2	
3	

2A. Architect / Builde

2B. Architecural Styl

80 Other

2C. Vernacular Typ

Two Part Commercial Block

Gl. Owner's Name .Address (if Different)

2J. Historic Function

02 Commerce/Trade

2K. Historic Sub-Function

02A Business

2M. Resource Type

2R. Roof Shapes

FT Flat

2S. Roof Materials

63 Asphalt

2T. Roof Features

2O Structural Systems

LB Load Bearing Brick

2U. Foundation Materials

40 Stone

2P. Wall Materials

30 Brick
20 Wood

2V. Porch Type

2Q. Other Materials

Survey Report

Butler Survey

National Register Name

Roll:Frame # 2: 34

2W. Overall Pla RC Rectangle

2Z. Sources

Plat Maps, City Directories.
History: Howard Simpson.

2X. Additional Description

2Y. Environment / Outbuildings

This building faces onto the Courthouse Square.

**Missouri Historic Property Inventory
Data Entry Form - Page 2**

Address	9	N. Main	Street
City/Vicinity	Butler, MO	Zip	64730

2X. Additional Descriptio

This two-part commercial block building has a brick façade with a stone cornice along the top of the façade. A brick patterned detail is set in the brick near the top of the façade. On the second floor, hopper windows are located above two multi-light double-hung sash windows with brick sills. Temporary panels with a window and a modern glass door cover the original storefront and transom.

History

A drug store and stationary store operated in this building in 1907 and a drug store operated here in 1914 and 1928. This building previously housed J.F. Lukwick's Drug Store and Booth and (sic) Drug Store.



DR. A. J. PORTER CHIROPRACTIC PHYSICIAN

DR. A. J. PORTER
CHIROPRACTIC PHYSICIAN

111 N. 5th St

Missouri Historic Property Inventory Data Entry Form

Reference #

Building #

N. Ownership Private
 Local
 State
 Federal

A. Historic Name

C. Other Name

D. Address 11 N. Main Street B. Count 013 Bates

E. City/Vicinity Butler, MO Zip 64730

Q. Areas of Significance/Contexts 030 Architecture
 050 Commerce

R. Significant Person(s)

S. Significant Date(s)

T. Significance

NR Eligibility

The full round arches and distinctive brick corbell reflect Italianate influences while the use of the keystone in the arches reflects later influences. Both make this a good example of the refined mixed stylistic treatments at the turn-of-the-century.

Contributing to district

2D. Construction Date c. 1898

2E. Alteration Dates

2F. Date Rebuilt

2G. Date Moved

2H. Demo Date

2L. No. of Ancillary Structure

2N. Stories 1 2
 2
 3

2A. Architect / Builde

2B. Architectural Styl

2C. Vernacular Typ Two-Part Commercial Block

GI. Owner's Name Address (if Different)

2J. Historic Function 02 Commerce/Trade
 02 Commerce/Trade

2K. Historic Sub-Function 02A Business
 02A Business

2M. Resource Type

2R. Roof Shapes FT Flat

2S. Roof Materials 63 Asphalt

2T. Roof Features

2O Structural Systems LB Load Bearing Brick

2U. Foundation Materials 40 Stone

2P. Wall Materials 30 Brick
 20 Wood

2V. Porch Type

2Q. Other Materials

Survey Report Butler Survey

National Register Name

Roll:Frame # 2: 33

2W. Overall Pla RC Rectangle

2Z. Sources

2X. Additional Description

Plat Maps, City Directories

2Y. Environment / Outbuildings

This building faces onto the public square.

**Missouri Historic Property Inventory
Data Entry Form - Page 2**

Address Street
City/Vicinity Zip

2X. Additional Descriptio

This two-part commercial building has a brick façade with brick corbeling along the top of the façade and 11 small brick arches with a string course just above the windows. Three, narrow double-hung sash windows define the second floor façade. Each window has a brick arch with a stone keystone. The rectangular windows are covered. A single stone sill runs along the base of all three windows supported by a series of brick corbels. Temporary panels and a metal awning cover the transom area. Plate glass windows flank an inset entrance. Vertical wood siding runs below the storefront windows. To the left of the storefront is an entrance to the second story.

History

A drug store and book store operated in this building in 1898 and a jewelry store operated in this building in 1907 and 1914.



A. Historic Name

C. Other Name

D. Address 13-15 N. Main Street

E. City/Vicinity Butler, MO Zip 64730

N. Ownership Private
 Local
 State
 Federal

B. Count 013 Bates

Q. Areas of Significance/Contexts 030 Architecture
 050 Commerce

R. Significant Person(s)

S. Significant Date(s)

T. Significance

NR Eligibility

Contributing to district

This building is an excellent example of the late 19th century vernacular treatment to the Two-Part Commercial Block form. The use of dark brick and stone lintels over narrow rectangular windows makes this a typical example of a common design.

2D. Construction Date

2E. Alteration Dates

2F. Date Rebuilt

2G. Date Moved

2H. Demo Date

2L. No. of Ancillary Structure

2N. Stories 1 2 3

2A. Architect / Builde

2B. Architectural Styl

2C. Vernacular Typ Two-Part Commercial Block

GI. Owner's Name Address (if Different)

2J. Historic Function 02 Commerce/Trade

2K. Historic Sub-Function 02A Business

2M. Resource Type

2R. Roof Shapes FT Flat

2S. Roof Materials 63 Asphalt

2T. Roof Features

2O Structural Systems LB Load Bearing Brick

2U. Foundation Materials 40 Stone

2P. Wall Materials 30 Brick
 20 Wood

2V. Porch Type

2Q. Other Materials

Survey Report Butler Survey

National Register Name

Roll:Frame # 2: 32

2W. Overall Pla RC Rectangle

2X. Additional Description

2Y. Environment / Outbuildings

This building faces onto the Butler Courthouse Square.

2Z. Sources Plat Maps, City Directories.
 History: Howard Simpson.

**Missouri Historic Property Inventory
Data Entry Form - Page 2**

Address Street
City/Vicinity Zip

2X. Additional Descriptio

This two-part commercial block building has a symmetrical two-story façade divided by a central entrance to the second floor with a single, double-hung sash window with one-over-one lights. Flanking these elements are storefronts on the first floor and two sets of paired windows on the second floor. Two strings of corbeling run across the top of the façade. Square stone lintels cap the rectangular windows. Awnings have been added to the storefronts. The original recessed central door spatial configuration of the storefronts is intact. On each side of the door are three angled plate glass windows of various sizes on each side.

History

The Travis Drug Store and Grocery operated in this building in 1928.

H&R Locks

CUTS



Missouri Historic Property Inventory Data Entry Form

BTAS001-0104

Reference #

Building #

N. Ownership Private
 Local
 State
 Federal

A. Historic Name

C. Other Name

D. Address Street

B. Count

E. City/Vicinity Zip

Q. Areas of Significance/Contexts
 R. Significant Person(s)
 S. Significant Date(s)

T. Significance

NR Eligibility

Contributing to district

The degree or ornamentation, retention of window openings and spatial arrangement of the storefront make this building a contributing element to the Downtown. It has associations with the historical Levy department store. [See 19 W. Main].

2D. Construction Date

2E. Alteration Dates

2F. Date Rebuilt

2G. Date Moved

2H. Demo Date

2L. No. of Ancillary Structure

2N. Stories

1	2
2	
3	

2A. Architect / Builde

2B. Architectural Styl

2C. Vernacular Typ

GI. Owner's Name Address (if Different)

2J. Historic Function

2K. Historic Sub-Function

2M. Resource Type

2R. Roof Shapes

2S. Roof Materials

2T. Roof Features

2O Structural Systems

2U. Foundation Materials

2P. Wall Materials

2V. Porch Type

2Q. Other Materials

Survey Report

National Register Name

Roll:Frame #

2W. Overall Pla

2Z. Sources

2X. Additional Description

2Y. Environment / Outbuildings

This building faces onto the Butler Courthouse Square.

**Missouri Historic Property Inventory
Data Entry Form - Page 2**


Address Street
City/Vicinity Zip

2X. Additional Descriptive

This two-part commercial building has a symmetrical brick façade with a classical cornice and dentils running along the top. Four segmental arched windows with brick pediments and stone sills are covered with temporary panels. Metal siding covers the transom above the storefront. A modern metal awning is placed above the storefront. Two plate glass windows flank a central recessed entrance.

History

This space housed a restaurant and bakery in 1892 and 1907; a jewelry store in 1898; and a clothiers in 1914. The Levy family has owned and occupied this building since the early 1900s. According to some sources for many years the first story of the building housed a restaurant and the second floor provided rooms for rent



Missouri Historic Property Inventory Data Entry Form

Reference #

Building #

N. Ownership Private
 Local
 State
 Federal

A. Historic Name

C. Other Name

D. Address 19 N. Main Street

E. City/Vicinity Butler, MO Zip 64730

B. County 013 Bates

Q. Areas of Significance/Contexts

R. Significant Person(s)

S. Significant Date(s)

030 Architecture

050 Commerce

T. Significance

NR Eligibility

Contributing to district

This is one of two buildings operated by the Levy mercantile business that has operated in Butler for more than 130 years. It is a restrained example of an Italianate two-part commercial block.

2D. Construction Date c.1907

2E. Alteration Dates

2F. Date Rebuilt

2G. Date Moved

2H. Demo Date

2A. Architect / Builde

2B. Architectural Styl

2C. Vernacular Typ Two-Part Commercial Block

2L. No. of Ancillary Structure

2N. Stories 1 2 3

GI. Owner's Name Address (if Different)

2J. Historic Function 02 Commerce/Trade

2K. Historic Sub-Function 02A Business

2M. Resource Type

2R. Roof Shapes FT Flat

2O Structural Systems UD Undetermined

2U. Foundation Materials 40 Stone

2S. Roof Materials 63 Asphalt

2T. Roof Features

2P. Wall Materials 30 Brick

2V. Porch Type

2Q. Other Materials

Survey Report Butler Survey

National Register Name

Roll:Frame # 2: 29

2W. Overall Pla RC Rectangle

2Z. Sources

Plat Maps, City Directories

2X. Additional Description

2Y. Environment / Outbuildings

This building faces onto the courthouse square and is one of a series of late 19th and early 20th century commercial buildings on this block.

Missouri Historic Property Inventory
Data Entry Form - Page 2

Address 19 N. Main Street
City/Vicinity Butler, MO Zip 64730

2X. Additional Description

This two-part commercial building has a brick façade capped by a cornice with dentils running beneath it and brick entablature detailing. Temporary panels cover four window frames on the second story. Each window has an arched brick pediment and a stone sill. The storefront has a central inset entrance flanked by plate glass windows. Metal siding covers the transom. A modern metal awning is above the storefront.

History

In 1876 Samuel Levy founded The Samuel Levy Mercantile Co., the oldest and largest department store in the area. The corporation has been in continuous business for more than 125 years and three generations of the Levy family have participated in the business. In 1899 the store occupied one of the three buildings that currently house its operations on the east side of the Square; the Atkinson building located on the corner. Samuel Levy emigrated to America from Germany in 1863. He opened the Samuel Levy & Co. Dry Goods House which continues to be a leading business of its kind in the area. Samuel Levy was named as Associate Judge Boswell's successor and served the duration of his term. Judge Samuel Levy passed away in 1906. In 1899, at the age of 14, Paul B. Levy arrived in Butler from Germany. He lived with his Uncle and Aunt, Sam and Hattie Levy, and joined the Samuel Levy Co. after completing school. Through Paul Levy's efforts most of his immediate family was saved from the Nazi Holocaust prior to World War II. Upon arriving in Missouri, many of his relatives worked at his store. Paul B. Levy passed away in 1976 at the age of 91. Martin Levy immigrated to the U.S. in 1937 and began working for the store in 1947.



Missouri Historic Property Inventory Data Entry Form

Reference #

Building #

N. Ownership Private
 Local
 State
 Federal

A. Historic Name

C. Other Name

D. Address Street B. County

E. City/Vicinity Zip

Q. Areas of Significance/Contexts

R. Significant Person(s)

S. Significant Date(s)

T. Significance

NR Eligibility

Contributing to district

This is an excellent example of twentieth century commercial design as applied to a Two-Part Commercial Block form. Of note is the use a variation of the Sullivanesque tripartite window.

2D. Construction Date

2E. Alteration Dates

2F. Date Rebuilt

2G. Date Moved

2H. Demo Date

2L. No. of Ancillary Structure

2N. Stories

2A. Architect / Builde

2B. Architectural Styl

2C. Vernacular Typ

GI. Owner's Name Address (if Different)

2J. Historic Function

2K. Historic Sub-Function

2M. Resource Type

2R. Roof Shapes

2S. Roof Materials

2T. Roof Features

2O Structural Systems

2U. Foundation Materials

2P. Wall Materials

2Q. Other Materials

2V. Porch Type

Survey Report

National Register Name

Roll:Frame #

2W. Overall Pla

2Z. Sources

2X. Additional Description

2Y. Environment / Outbuildings

This building faces onto the Courthouse Square.

**Missouri Historic Property Inventory
Data Entry Form - Page 2**

Address Street

City/Vicinity Zip

2X. Additional Description

This two-part commercial building has a smooth-faced stone façade topped with a simple cornice that aligns with the building at 27 N. Main Street. The second story has three symmetrical window bays. The windows have a fixed-frame flanked by narrow double-hung sash windows and a row of fixed windows along the top. The storefront has large plate glass windows and a metal awning covers two entrances on either end of the building. The transom above the awning is covered.

History

Clothiers operated from this building in 1907 and 1914. Myer Clothing occupied this building until c.1910 when Levy's began operating from this address. Martin Levy purchased the building from the Edwards Trust in 1980.

RUST COMPANY



Missouri Historic Property Inventory Data Entry Form

Reference #

Building #

N. Ownership Private
 Local
 State
 Federal

A. Historic Name

C. Other Name

D. Address Street

B. County

E. City/Vicinity Zip

Q. Areas of Significance/Contexts

R. Significant Person(s)

S. Significant Date(s)

030 Architecture
050 Commerce

T. Significance

NR Eligibility

Individually eligible

The stone bank is one of the high-style buildings on the Butler Square. It played a significant role in the community as a financial institution.

2D. Construction Date

2E. Alteration Dates

2F. Date Rebuilt
2G. Date Moved
2H. Demo Date

2A. Architect / Builde

2B. Architecural Styl

52 Classic Revival
2C. Vernacular Typ

2L. No. of Ancillary Structure

2N. Stories

GI. Owner's Name Address (if Different)

2J. Historic Function

02 Commerce/Trade

2K. Historic Sub-Function

02D Finacial Institution
02B Professional

2M. Resource Type

2R. Roof Shapes

2S. Roof Materials

2T. Roof Features

2O Structural Systems

LS Load Bearing Stone

2U. Foundation Materials

40 Stone

2P. Wall Materials

2V. Porch Type

2Q. Other Materials

Survey Report

National Register Name

Roll:Frame #

2W. Overall Pla

2Z. Sources

2X. Additional Description

Plat Maps, City Directories.
History: Don L. Hayward,
Howard Simpson.

2Y. Environment / Outbuildings

This Building faces the Courthouse Square.

**Missouri Historic Property Inventory
Data Entry Form - Page 2**


Address Street
City/Vicinity Zip

2X. Additional Description

This two-story Classical Revival building of smooth stone has three vertical bays on the front façade. The cornice has cut-out patterns in the stone. Three bays on the main façade are separated by two-story Doric columns. There are nine vertical bays on the side façade. The windows in the central seven bays are continuous but, the two outer bays have separated windows.

History

Several businesses operated out of this space: A post office in 1907 and 1914; Bank and WU Telegram in 1914; and a bank in 1907 and 1928. In 1945, the Farmers Bank of Foster, Missouri relocated and was renamed the Butler State Bank. While the move from the southeast corner of the square to the northwest corner of the square was of major importance to the growth of the bank, it was not an entirely new thing to the building it came to occupy. In 1889, a red brick building was erected here to house the Missouri State Bank and the Walton Trust Company. Except for brief years, while it was used for other purposes, it has served the community as a financial center. According to Howard Simpson, the current design dates to around 1920. Then called the Farmer's Bank and the Duvall Trust Company it was one of three banks closed by the federal government in 1933. None of these bank re-opened.



Missouri Historic Property Inventory Data Entry Form

Reference #

Building #

N. Ownership Private
 Local
 State
 Federal

A. Historic Name

C. Other Name

D. Address 105 N. Main Street B. Count 013 Bates

E. City/Vicinity Butler, MO Zip 64730

Q. Areas of Significance/Contexts

R. Significant Person(s)

S. Significant Date(s)

T. Significance

NR Eligibility

Less than 50 years of age

2D. Construction Date c.1980

2E. Alteration Dates

2F. Date Rebuilt

2G. Date Moved

2H. Demo Date

2L. No. of Ancillary Structure

2N. Stories

1	1
2	
3	

2A. Architect / Builde

2B. Architectural Styl 70 Modern Movement

2C. Vernacular Typ

GI. Owner's Name Address (if Different)

2J. Historic Function 02 Commerce/Trade

2K. Historic Sub-Function 16D Road-Related

2M. Resource Type

2R. Roof Shapes MN Mansard: Four Sides

2S. Roof Materials 50 Metal

2T. Roof Features

2O Structural Systems UD Undetermined

2U. Foundation Materials 65 Concrete

2P. Wall Materials 30 Brick
50 Metal

2V. Porch Type

2Q. Other Materials 65 Concrete

Survey Report Butler Survey

National Register Name

Roll:Frame # 2: 26

2W. Overall Pla SQ Square

2X. Additional Description

2Y. Environment / Outbuildings

This building is located on the corner of a paved lot near the courthouse commercial area.

2Z. Sources

Plat Maps, City Directories.
History: Howard Simpson.
Volunteer.

**Missouri Historic Property Inventory
Data Entry Form - Page 2**

Address	105	N. Main	Street
City/Vicinity	Butler, MO	Zip	64730

2X. Additional Descriptio

This brick one-story modern commercial building has a mansard roof. The equally-spaced main façade contains three side-by-side plate glass windows with a wide casing and an entrance. The building's other façade contains three equally-spaced side-by-side plate glass windows with a wide casing.

History

In 1866, Captain J.W. Hannah erected a commercial two-story brick building on this property that encompassed most of the block. . The building was acquired by Bennett-Wheeler c.1870, A.A. Heinlin in early 1900 and closed in 1930. The original building was destroyed by fire in 1974. The house is built on a piece of land originally known as Montgomery's Second Addition. On September 3, 1857 this area was annexed to the city of Butler. Block #8 (220 N. Delaware) was part of Montgomery's Second Addition, was sold on December 21, 1857 for \$50.00 to Van Buran Van Dyke by John Montgomery. On October 24, 1859 Van Dyke sold the property to Henry and Jane Oberbeck for \$500. On the next day, October 25, 1859 the Oberbeck's sold it to John C. and Adaline McAully for \$500. On April 5, 1869, an abstract shows that the McAully's sold the property to Calvin F. Boxly for \$250. It is said that this house and one other dwelling survived the destruction that followed Order No. 11 because they were made of brick.



Missouri Historic Property Inventory Data Entry Form

Reference #

Building #

N. Ownership Private

Local

State

Federal

A. Historic Name

C. Other Name

D. Address 200 N. Main Street

B. County 013 Bates

E. City/Vicinity Butler, MO Zip 64730

Q. Areas of Significance/Contexts

R. Significant Person(s)

S. Significant Date(s)

030 Architecture

050 Commerce

NR Eligibility

T. Significance

Individually eligible

This ornate building retains a significant degree of its original integrity and significantly contributes to the commercial district around the Courthouse Square. Because of the level of integrity it is also individually eligible for listing.

2D. Construction Date c.1890

2E. Alteration Dates

2F. Date Rebuilt

2G. Date Moved

2H. Demo Date

2L. No. of Ancillary Structure

2N. Stories 1 2

2

3

2A. Architect / Builde

2B. Architectural Styl

40 Late Victorian

2C. Vernacular Typ

GI. Owner's Name Address (if Different)

2J. Historic Function

02 Commerce/Trade

2K. Historic Sub-Function

02A Business

2M. Resource Type

2R. Roof Shapes FT Flat

2S. Roof Materials 63 Asphalt

2T. Roof Features

2O Structural Systems

LB Load Bearing Brick

2U. Foundation Materials

40 Stone

2P. Wall Materials 30 Brick 40 Stone

2V. Porch Type

2Q. Other Materials 51 Iron

Survey Report Butler Survey

National Register Name

Roll:Frame # 2: 24

2W. Overall Pla SQ Square

2Z. Sources

2X. Additional Description

Plat Maps, City Directories.
History: Howard Simpson.

2Y. Environment / Outbuildings

This building is located two blocks off the public square at the edge of the commercial area.

Missouri Historic Property Inventory
Data Entry Form - Page 2

Address 200 N. Main Street
City/Vicinity Butler, MO Zip 64730

2X. Additional Description

This two-part commercial building form has four vertical bays on the main façade. The central two bays are flanked by brickwork. The façade is topped with an elaborate cornice of rough-faced stone and brick detailing. Double-hung sash windows with one-over-one lights are on the second floor. Each window has an additional light atop the sash with stone lintels and sills. A twin window is in each of the two center bays. The first floor is separated into two storefronts. One in the far right bay has two plate windows flanking the entrance and the transoms have been covered. The other storefront utilizes the first three bays and has a central entrance. Transoms are covered. The building has original iron storefront supports.

History

According to Howard Simpson, this building dates to the late 19th century. It has housed Pentzer and Popenor (sic) Furniture and Undertaking Company, G.G. Hickman Furniture and Undertaking Business, George Defoun (sic) Furniture, Hardware and Stove. During the Depression, Charley's barber shop was located on the first story.



Missouri Historic Property Inventory Data Entry Form

Reference #

Building #

N. Ownership Private
 Local
 State
 Federal

A. Historic Name

C. Other Name

D. Address 201-03 N. Main Street

B. County 013 Bates

E. City/Vicinity Butler, MO Zip 64730

Q. Areas of Significance/Contexts

R. Significant Person(s)

S. Significant Date(s)

050 Commerce

T. Significance

NR Eligibility

Contributing to district

2D. Construction Date

2E. Alteration Dates

2F. Date Rebuilt

2G. Date Moved

2H. Demo Date

2L. No. of Ancillary Structure

2N. Stories

1	1
2	
3	

2A. Architect / Builde

2B. Architectural Styl

2C. Vernacular Typ

One-Part Commercial Block

GI. Owner's Name Address (if Different)

2J. Historic Function

18 Unknown

2K. Historic Sub-Function

2M. Resource Type

2R. Roof Shapes

FT Flat

2S. Roof Materials

63 Asphalt

2T. Roof Features

2O Structural Systems

LB Load Bearing Brick

2U. Foundation Materials

65 Concrete

2P. Wall Materials

30 Brick

2V. Porch Type

2Q. Other Materials

Survey Report

Butler Survey

National Register Name

Roll:Frame #

2: 25

2W. Overall Pla RC Rectangle

2Z. Sources

Plat Maps, City Directories

2X. Additional Description

2Y. Environment / Outbuildings

This building is located at the corner of two commercial streets at the edge of the downtown district surrounding the Courthouse Square.

**Missouri Historic Property Inventory
Data Entry Form - Page 2**

Address	201-03	N. Main	Street
City/Vicinity	Butler, MO	Zip	64730

2X. Additional Description

This one-story brick commercial building has corbeling along the top of the façade. Brick insets create rectangular indents on the main façade. The main entrance, on Chestnut Street, has plate glass windows, one of which is covered. The Main Street façade has plate glass windows, one of which is covered. The transoms on the Chestnut and Main street façades are covered.

History



Missouri Historic Property Inventory Data Entry Form

Reference #

Building #

N. Ownership Private
 Local
 State
 Federal

A. Historic Name

C. Other Name

D. Address 205 N. Main Street

B. County 013 Bates

E. City/Vicinity Butler, MO Zip 64730

Q. Areas of Significance/Contexts R. Significant Person(s) S. Significant Date(s)

030 Architecture

050 Commerce

T. Significance

NR Eligibility

Contributing to district

This is one of the few tapestry brick false-front vernacular commercial building types in Butler's commercial area. It is notable as a One-Part Commercial Block with false front that creates a two-story effect. It retains a high degree of integrity.

2D. Construction Date c.1910

2E. Alteration Dates

2F. Date Rebuilt

2G. Date Moved

2H. Demo Date

2L. No. of Ancillary Structure

2N. Stories	1	2
	2	
	3	

2A. Architect / Builde

2B. Architectural Styl

2C. Vernacular Typ
One-Part Commercial Block

GI. Owner's Name Address (if Different)

2J. Historic Function

02 Commerce/Trade

2K. Historic Sub-Function

02G Restaurant

2M. Resource Type

2R. Roof Shapes FT Flat

2S. Roof Materials 63 Asphalt

2T. Roof Features

2O Structural Systems

LB Load Bearing Brick

2U. Foundation Materials

65 Concrete

2P. Wall Materials 30 Brick

2V. Porch Type

2Q. Other Materials

Survey Report Butler Survey

National Register Name

Roll:Frame # 2: 23

2W. Overall Pla RC Rectangle

2Z. Sources

2X. Additional Description

Plat Maps, City Directories.
History: Howard Simpson.

2Y. Environment / Outbuildings

This building is located several blocks off of the Square.

**Missouri Historic Property Inventory
Data Entry Form - Page 2**

Address Street
City/Vicinity Zip

2X. Additional Description

This one-story commercial building has an asymmetrical façade and utilizes simple tapestry brick ornamentation. The façade is topped with a stone cornice. Near the top, rectangular brick detail with inset square stones and the corners. A missing center detail has been filled with a different material. The storefront has an off-center doorway to the right and three plate glass windows covered by an awning. Wood and the shop's sign cover the transom.

History

In the early- to mid-1900s this building was owned by Harve Clarody and housed one of Butler's four downtown restaurants.

MAIN ST.
ANTIQUES AND
SWEET SHOPPE



We feature
BIG BUNNY
Ice Cream
and
Novelty

OPEN



Missouri Historic Property Inventory Data Entry Form

Reference #

Building #

N. Ownership Private
 Local
 State
 Federal

A. Historic Name

C. Other Name

D. Address 206 N. Main Street

B. Count 013 Bates

E. City/Vicinity Butler, MO Zip 64730

Q. Areas of Significance/Contexts

R. Significant Person(s)

S. Significant Date(s)

T. Significance

NR Eligibility

Non-contributing to district

2D. Construction Date

2E. Alteration Dates

2F. Date Rebuilt

2G. Date Moved

2H. Demo Date

2L. No. of Ancillary Structure

2N. Stories 1 2 3

2A. Architect / Builde

2B. Architecural Styl

2C. Vernacular Typ

Two-Part Commercial Block

GI. Owner's Name Address (if Different)

2J. Historic Function

02 Commerce/Trade

2K. Historic Sub-Function

02A Business

2M. Resource Type

2R. Roof Shapes FT Flat

2S. Roof Materials 63 Asphalt

2T. Roof Features

2O Structural Systems

LB Load Bearing Brick

2U. Foundation Materials

65 Concrete

2P. Wall Materials 61 Stucco

2V. Porch Type

2Q. Other Materials

Survey Report Butler Survey

National Register Name

Roll:Frame # 2: 22

2W. Overall Pla RC Rectangle

2Z. Sources

2X. Additional Description

Plat Maps, City Directories

2Y. Environment / Outbuildings

This building is located two blocks off the Square.

**Missouri Historic Property Inventory
Data Entry Form - Page 2**

Address
City/Vicinity Zip

2X. Additional Descriptio

This two-part commercial building has a stucco façade. The lower portion of the building has irreversible alterations. Seven double-hung sash windows with decorative pediments are on the second story. The upper and lower portions are separated by a dual-height ledge. The stucco on the second story has a darker tone than does the first story. Multiple plate glass windows of various sizes, a centrally placed inset entranceway, and a door to the far left of first story front façade.

History

The Garard Tire Shop occupied this property from 1936 to 1938.



THE WINSLOW BROS.
Sole and Retail
Clothing and Shoes
Suits and Skirts

WINSLOW BROS.
Sole and Retail
Clothing and Shoes
Suits and Skirts

Missouri Historic Property Inventory Data Entry Form

Reference #

Building #

N. Ownership Private
 Local
 State
 Federal

A. Historic Name

C. Other Name

D. Address 207 N. Main Street

B. County 013 Bates

E. City/Vicinity Butler, MO

Zip 64730

Q. Areas of Significance/Contexts

R. Significant Person(s)

S. Significant Date(s)

050 Commerce

T. Significance

NR Eligibility

Contributing to district

This simple building contributes to the commercial streetscape in this block.

2D. Construction Date c.1930

2E. Alteration Dates

2F. Date Rebuilt

2G. Date Moved

2H. Demo Date

2L. No. of Ancillary Structure

2N. Stories

1	1
2	
3	

2A. Architect / Builde

2B. Architectural Styl

2C. Vernacular Typ

One-Part Commercial Block

GI. Owner's Name Address (if Different)

2J. Historic Function

02 Commerce/Trade

2K. Historic Sub-Function

02A Business

2M. Resource Type

2R. Roof Shapes FT Flat

2S. Roof Materials 63 Asphalt

2T. Roof Features

2O Structural Systems

LB Load Bearing Brick

2U. Foundation Materials

65 Concrete

2P. Wall Materials

30 Brick

2V. Porch Type

2Q. Other Materials

Survey Report Butler Survey

National Register Name

Roll:Frame # 2: 21

2W. Overall Pla RC Rectangle

2Z. Sources

Plat Maps, City Directories.
History: Howard Simpson.

2X. Additional Description

2Y. Environment / Outbuildings

This building is located at the edge of the Square.

**Missouri Historic Property Inventory
Data Entry Form - Page 2**

Address	207	N. Main	Street
City/Vicinity	Butler, MO	Zip	64730

2X. Additional Description

This one-part asymmetrical commercial building has a brick façade with decorative brickwork. The storefront has masonry infill and the original entrance is boarded. A two-part plate glass window is between the infill entrance and the old entrance. A glass-paneled garage bay is to the left of the original entrance.

History

This building housed Mr. Cubbin's Ford agency in approximately 1940. This business was acquired by Don Eads and Wendel Parks.



POST
OFFICIAL
VEHICLE
INSPECTION STATION

MACH I GARAGE
AUTO REPAIR
ROAD SERVICE
INSPECTIONS
24hr. 679-
BODY & PAINT
SPECIAL



Missouri Historic Property Inventory Data Entry Form

Reference #

Building #

N. Ownership Private
 Local
 State
 Federal

A. Historic Name

C. Other Name

D. Address 212 N. Main Street B. Count 013 Bates

E. City/Vicinity Butler, MO Zip 64730

Q. Areas of Significance/Contexts 030 Architecture
 050 Commerce

R. Significant Person(s)

S. Significant Date(s)

T. Significance

NR Eligibility

Contributing to district

This two-bay false front commercial building retains a significant degree of integrity and is an excellent example of a twentieth century rendition of the property type.

2D. Construction Date c. 1920

2E. Alteration Dates

2F. Date Rebuilt

2G. Date Moved

2H. Demo Date

2L. No. of Ancillary Structure

2N. Stories

1	1
2	
3	

2A. Architect / Builde

2B. Architectural Styl

2C. Vernacular Typ

One-part Commercial Block

GI. Owner's Name Address (if Different)

2J. Historic Function

02 Commerce/Trade
02 Commerce/Trade

2K. Historic Sub-Function

02A Business

2M. Resource Type

2R. Roof Shapes FT Flat

2O Structural Systems

LB Load Bearing Brick

2U. Foundation Materials

65 Concrete

2S. Roof Materials 63 Asphalt

2P. Wall Materials

30 Brick

2V. Porch Type

2T. Roof Features

2Q. Other Materials

Survey Report Butler Survey

National Register Name

Roll:Frame # 2: 18

2W. Overall Pla RC Rectangle

2Z. Sources

2X. Additional Description

Plat Maps, City Directories

2Y. Environment / Outbuildings

This free-standing building is located at the edge of the downtown commercial district.

**Missouri Historic Property Inventory
Data Entry Form - Page 2**

Address	212	N. Main	Street
City/Vicinity	Butler, MO	Zip	64730

2X. Additional Descriptio

This one-part commercial block has an asymmetrical façade. The façade is split into two storefronts of different sizes. It is topped by a low-pitched step-gable facade. The smallest bay has an off-center doorway with a metal awning and plate glass windows that run the length of the façade. The largest bay consists of plate glass windows that run the length of the façade. Both have shallow bulkheads. Temporary panels cover the transoms above each set of windows.

History

The Oakes family owned this building and it was occupied by the Coca-Cola Bottling Company as early as 1934-1938. Lester Baker, B&L Glass Company, later acquired the property.



SIGN & ART STUDIO



Missouri Historic Property Inventory Data Entry Form

Reference #

Building #

N. Ownership Private
 Local
 State
 Federal

A. Historic Name

C. Other Name

D. Address Street

B. County

E. City/Vicinity Zip

Q. Areas of Significance/Contexts R. Significant Person(s) S. Significant Date(s)

030 Architecture
050 Commerce

T. Significance

NR Eligibility

Contributing to district

This is an excellent example of the application of Italianate styling on a commercial building.

2D. Construction Date

2E. Alteration Dates

2F. Date Rebuilt

2G. Date Moved

2H. Demo Date

2L. No. of Ancillary Structure

2N. Stories

1	2
2	
3	

2A. Architect / Builde

2B. Architectural Styl

2C. Vernacular Typ

GI. Owner's Name Address (if Different)

2J. Historic Function

02 Commerce/Trade
02 Commerce/Trade

2K. Historic Sub-Function

02A Business
02A Business

2M. Resource Type

2R. Roof Shapes

2S. Roof Materials

2T. Roof Features

2O Structural Systems

UD Undetermined

2U. Foundation Materials

65 Concrete

2P. Wall Materials

2V. Porch Type

2Q. Other Materials

Survey Report

National Register Name

Roll:Frame #

2W. Overall Pla

2Z. Sources

2X. Additional Description

Plat Maps, City Directories

2Y. Environment / Outbuildings

This building is located along the N. Main Street commercial corridor that continues for two blocks from the Courthouse Square. The 300 block is residential.

**Missouri Historic Property Inventory
Data Entry Form - Page 2**

Address 211-15 N. Main Street
City/Vicinity Butler, MO Zip 64730

2X. Additional Description

This two-part commercial building has a brickfaçade with stone ornamentation. The first story façade is divided into three large bays that encapsulate a storefront with bulkhead, display windows and transoms. The original entrances have been removed in. Single second story windows are placed in an symetrical arrangment above eacy storefront. Two of the bays have two windows. Another has four windows. The façade is topped with a cornice and decorative brick work. The second story windows are double-hung sash windows with one-over-one lights with segmental arched lintels and stone sills. The first and second stories are divided by a row of smooth stone. The three bays on the first floor are divided by rough-faced stone columns. Narrow rough-faced stone supports the plate glass windows lining the front of the building. Temporary panels cover the transoms above the windows.

History

This building was occupied by the Henry Radio Shop in 1937 and by the Butler Import Co. (John Deere) and the Henry Radio Shop in 1938. The current building dates to the 1990s.



Missouri Historic Property Inventory Data Entry Form

Reference #

Building #

N. Ownership Private
 Local
 State
 Federal

A. Historic Name

C. Other Name

D. Address 217 N. Main Street

B. County 013 Bates

E. City/Vicinity Butler, MO Zip 64730

Q. Areas of Significance/Contexts

R. Significant Person(s)

S. Significant Date(s)

050 Commerce

T. Significance

NR Eligibility

Contributing to district

Because of its role as a fire station and the ability to recapture its original first-story façade (the original entrance is in place, the wagon bay has infill and an awning) this building is a contributing element to the commercial area.

2D. Construction Date c.1882

2E. Alteration Dates

2F. Date Rebuilt

2G. Date Moved

2H. Demo Date

2L. No. of Ancillary Structure

2N. Stories 1 2 3

2A. Architect / Builde

2B. Architectural Styl

2C. Vernacular Typ

Two-Part Commercial Block

GI. Owner's Name Address (if Different)

2J. Historic Function

04 Government
04 Government
02 Commerce/Trade

2K. Historic Sub-Function

04B City Hall
04D Fire Station
02A Business

2M. Resource Type

2R. Roof Shapes FT Flat

2S. Roof Materials 63 Asphalt

2T. Roof Features

2O Structural Systems

UD Undetermined

2U. Foundation Materials

65 Concrete

2P. Wall Materials 30 Brick 92 Vinyl

2V. Porch Type

2Q. Other Materials

Survey Report Butler Survey

National Register Name

Roll:Frame # 2: 19

2W. Overall Pla RC Rectangle

2Z. Sources

2X. Additional Description X

Plat Maps, City Directories

2Y. Environment / Outbuildings

This building sits on the corner and is at the end of the commercial district.

**Missouri Historic Property Inventory
Data Entry Form - Page 2**

Address Street
City/Vicinity Zip

2X. Additional Description

This two-part commercial block building with an asymmetrical façade has a flat roof. The brick façade is capped by a simple cornice and has decorative brick work running below the cornice. The second story has two covered window bays with stone lintels and sills. Two painted bands are a visual divide between the first and second stories, just below the windows. The original storefront has been replaced with horizontal lap siding and smaller windows. A shingle pent roof covers the transom area.

History

This building was erected c.1882 on the site of the first commercial store in Butler. The building served as Butler's City Hall, a fire station, and post-1920, the Ammon (Ammann) Brother's Feed Store.



Simply Elegant
GIFT SHOP

215

Missouri Historic Property Inventory Data Entry Form

Reference #

Building #

N. Ownership Private
 Local
 State
 Federal

A. Historic Name

C. Other Name

D. Address 219 N. Main Street

E. City/Vicinity Butler, MO Zip 64730

B. Count 013 Bates

Q. Areas of Significance/Contexts 030 Architecture
 050 Commerce

R. Significant Person(s)

S. Significant Date(s)

T. Significance

NR Eligibility

Contributing to district

This is a unique example in Butler of the One-Part Commercial Block executed in cast stone. It is an early example of concrete construction in the city.

2D. Construction Date c.1907

2E. Alteration Dates

2F. Date Rebuilt

2G. Date Moved

2H. Demo Date

2L. No. of Ancillary Structure

2N. Stories 1 1
 2
 3

2A. Architect / Builde

2B. Architectural Styl

2C. Vernacular Typ One-Part Commercial Block

GI. Owner's Name Address (if Different)

2J. Historic Function 02 Commerce/Trade
 02 Commerce/Trade
 02 Commerce/Trade
 02 Commerce/Trade

2K. Historic Sub-Function 08H Monument/Marker
 02A Business
 02B Professional
 02A Business

2M. Resource Type

2R. Roof Shapes FT Flat

2S. Roof Materials 01 None Listed

2O Structural Systems RC Reinforced Concrete

2U. Foundation Materials 65 Concrete

2T. Roof Features

2P. Wall Materials 65 Concrete

2V. Porch Type

2Q. Other Materials

Survey Report Butler Survey

National Register Name

Roll:Frame # 2: 17

2W. Overall Pla RC Rectangle

2X. Additional Description

2Y. Environment / Outbuildings

This building is located in a commercial block just off of the Courthouse Square.

2Z. Sources
Plat Maps, City Directories.
History: Howard Simpson.

**Missouri Historic Property Inventory
Data Entry Form - Page 2**

Address Street
City/Vicinity Zip

2X. Additional Descriptio

This one-story commercial building has a flat roof and a symmetrical façade. The façade is composed of rough-faced cast stone blocks and capped with a shaped cornice. A ribbon of smooth stone separates the transom from the upper façade. Two large plate glass windows flank the door frame. The glass paneled door is flanked by two narrow windows. Temporary panels cover the transom and bulkheads.

History

This building housed Day Brothers Monument Works until c.1926. It later housed cream, egg and poultry operations, a realty business and the Brisque Feed Store.



Missouri Historic Property Inventory Data Entry Form

Reference #

Building #

N. Ownership Private
 Local
 State
 Federal

A. Historic Name

C. Other Name

D. Address 220 N. Main Street

E. City/Vicinity Butler, MO Zip 64730

B. County 013 Bates

Q. Areas of Significance/Contexts 030 Architecture

R. Significant Person(s)

S. Significant Date(s)

T. Significance

NR Eligibility

Individually eligible

The integrity of this ornate Queen Anne style residence is excellent. It conveys all of the character defining elements for the style as executed in the brick variation.

2D. Construction Date c.1880

2E. Alteration Dates

2F. Date Rebuilt

2G. Date Moved

2H. Demo Date

2L. No. of Ancillary Structure

2N. Stories 1 2-1/2 2 3

2A. Architect / Builde

2B. Architectural Styl 45 Queen Anne

2C. Vernacular Typ

GI. Owner's Name Address (if Different)

2J. Historic Function 01 Domestic

2K. Historic Sub-Function 01A Single Dwelling

2M. Resource Type

2R. Roof Shapes GB Gable

2S. Roof Materials 99 Other: Composition

2T. Roof Features

2O Structural Systems UD Undetermined

2U. Foundation Materials 40 Stone

2P. Wall Materials 30 Brick

2V. Porch Type VE Veranda

2Q. Other Materials

Survey Report Butler Survey

National Register Name

Roll:Frame # 2: 13

2W. Overall Pla IR Irregular

2Z. Sources

2X. Additional Description

Plat Maps, City Directories.
History: Howard Simpson & Volunteer.

2Y. Environment / Outbuildings

This house is located on a residential street noted for its late 19th and early 20th century residences.

Missouri Historic Property Inventory
Data Entry Form - Page 2

Address 220 N. Main Street
City/Vicinity Butler, MO Zip 64730

2X. Additional Description

This two-story Queen Anne has parallel front-facing gables, four vertical bays and a rooftop tower. Decorative verge boards and trusses are in the smaller of the front-facing gables. The exterior walls are painted brick. A second floor porch in the third bay extends above the entrance with spindle work and turnpost supports. In the front-facing vertical bays are one-over-one light double-hung sash windows with simple pediments. A one-story wrap-around porch has spindlework and turnpost supports. Emphasizing the front entrance, a small gable extends from the porch roof with eave returns. A rear addition has a mansard roof and brackets.

History

This building, erected in the late 19th century, was the home of Dr. Christy in the early- to mid-1900s. Claude Brummett is listed as occupying the residence from 1933 to 1934, H.L. Fisher in 1934, Mrs. Cena Sturgeon in 1936, and Mrs. Cena Sturgeon and Rich Lloyd in 1937.



Missouri Historic Property Inventory Data Entry Form

Reference #

Building #

N. Ownership Private
 Local
 State
 Federal

A. Historic Name

C. Other Name

D. Address 225 N. Main Street

B. County 013 Bates

E. City/Vicinity Butler, MO Zip 64730

Q. Areas of Significance/Contexts

R. Significant Person(s)

S. Significant Date(s)

T. Significance

NR Eligibility

Less than 50 years of age

2D. Construction Date c.1935

2E. Alteration Dates

<input type="text"/>
<input type="text"/>
<input type="text"/>
<input type="text"/>

2F. Date Rebuilt

2G. Date Moved

2H. Demo Date

2A. Architect / Builde

2B. Architectural Styl

70 Modern Movement

2C. Vernacular Typ

2L. No. of Ancillary Structure

2N. Stories

<input type="checkbox"/>	1	2
<input type="checkbox"/>	2	
<input type="checkbox"/>	3	

GI. Owner's Name Address (if Different)

2J. Historic Function

2K. Historic Sub-Function

2M. Resource Type

02 Commerce/Trade

02A Business

2R. Roof Shapes

<input type="checkbox"/>	FT Flat
<input type="checkbox"/>	
<input type="checkbox"/>	
<input type="checkbox"/>	

2O Structural Systems

2U. Foundation Materials

2S. Roof Materials

<input type="checkbox"/>	63 Asphalt
<input type="checkbox"/>	
<input type="checkbox"/>	
<input type="checkbox"/>	

LB Load Bearing Brick

65 Concrete

2T. Roof Features

<input type="checkbox"/>	
<input type="checkbox"/>	
<input type="checkbox"/>	
<input type="checkbox"/>	

2P. Wall Materials

<input type="checkbox"/>	30 Brick
<input type="checkbox"/>	65 Concrete
<input type="checkbox"/>	
<input type="checkbox"/>	

2V. Porch Type

2Q. Other Materials

Survey Report Butler Survey

National Register Name

Roll:Frame # 2: 16

2W. Overall Pla SQ Square

2Z. Sources

2X. Additional Description

Plat Maps, City Directories

2Y. Environment / Outbuildings

This building is located in a transitional block that has commercial and residential architecture.

**Missouri Historic Property Inventory
Data Entry Form - Page 2**

Address	225	N. Main	Street
City/Vicinity	Butler, MO	Zip	64730

2X. Additional Description

This two-story modern commercial building has an asymmetrical brick façade and a flat roof. The second story has a series of infill plate glass windows. The first story has three inset entrances and glass block windows. One set of glass block windows rounds a corner into the right entrance. The second 'tripartite' set of glass block is between the second and third entrances.

History



BUTLER
HEAD START
CENTER
WEST CENTRAL MISSOURI
COMMUNITY ACTION AGENCY

225

An Sa **BEAUTY**
Professional Hair Care & Styling

THE
WALSH

Missouri Historic Property Inventory Data Entry Form

Reference #

Building #

N. Ownership Private
 Local
 State
 Federal

A. Historic Name

C. Other Name

D. Address 227 N. Main Street

E. City/Vicinity Butler, MO Zip 64730

B. Count 013 Bates

Q. Areas of Significance/Contexts 030 Architecture
 050 Commerce

R. Significant Person(s)

S. Significant Date(s)

T. Significance

NR Eligibility

Contributing to district

This One-Part Commercial Block retains a significant amount of its character defining elements and contributes to the streetscape.

2D. Construction Date c.1907

2E. Alteration Dates

2F. Date Rebuilt

2G. Date Moved

2H. Demo Date

2L. No. of Ancillary Structure

2N. Stories 1 1
 2
 3

2A. Architect / Builder

2B. Architectural Style

2C. Vernacular Type One-Part Commercial Block

GI. Owner's Name Address (if Different)

2J. Historic Function 18 Unknown

2K. Historic Sub-Function

2M. Resource Type

2R. Roof Shapes FT Flat

2S. Roof Materials 01 None Listed

2T. Roof Features

2O. Structural Systems LB Load Bearing Brick

2U. Foundation Materials 65 Concrete

2P. Wall Materials 30 Brick
 20 Wood

2V. Porch Type

2Q. Other Materials

Survey Report Butler Survey

National Register Name

Roll:Frame # 2: 15

2W. Overall Plan RC Rectangle

2Z. Sources Plat Maps, City Directories

2X. Additional Description

2Y. Environment / Outbuildings

This house is on a residential street noted for the variety of late 19th and early 20th century residential architectural styles.

**Missouri Historic Property Inventory
Data Entry Form - Page 2**

Address	227	N. Main	Street
City/Vicinity	Butler, MO	Zip	64730

2X. Additional Descriptio

This one-story commercial building has an asymmetrical façade. The left entrance and window are infill, replacing the original with horizontal siding. The right entrance and plate glass window are original to the building. The plate glass window has a brick structure beneath it. A metal awning covers the windows and entrances. Horizontal siding covers the transom.

History



Missouri Historic Property Inventory Data Entry Form

Reference #

Building #

N. Ownership Private
 Local
 State
 Federal

A. Historic Name

C. Other Name

D. Address 229 N. Main Street

E. City/Vicinity Butler, MO Zip 64730

B. Count 013 Bates

Q. Areas of Significance/Contexts 030 Architecture
 050 Commerce

R. Significant Person(s)

S. Significant Date(s)

T. Significance

NR Eligibility

Contributing to district

This is one of a series of One-Part Commercial Block business buildings along a streetscape. It contributes to the collection and reflects the variety of design variations of the building type.

2D. Construction Date c.1907

2E. Alteration Dates

2F. Date Rebuilt

2G. Date Moved

2H. Demo Date

2A. Architect / Builde

2B. Architectural Styl

2C. Vernacular Typ One-Part Commercial Block

2L. No. of Ancillary Structure

2N. Stories 1 1
 2
 3

Gl. Owner's Name Address (if Different)

2J. Historic Function 02 Commerce/Trade
 02 Commerce/Trade

2K. Historic Sub-Function 10A Manufacturing Facility
 02A Business

2M. Resource Type

2R. Roof Shapes FT Flat

2O Structural Systems LB Load Bearing Brick

2U. Foundation Materials 65 Concrete

2S. Roof Materials 63 Asphalt

2T. Roof Features

2P. Wall Materials 30 Brick

2V. Porch Type

2Q. Other Materials

Survey Report Butler Survey

National Register Name

Roll:Frame # 2: 14

2W. Overall Pla RC Rectangle

2X. Additional Description

2Z. Sources

Plat Maps, City Directories.
 History: Howard Simpson.

2Y. Environment / Outbuildings

One of a series of One-Part Commercial Blocks located just off the public square.

**Missouri Historic Property Inventory
Data Entry Form - Page 2**

Address 229 N. Main Street
City/Vicinity Butler, MO Zip 64730

2X. Additional Descriptio

This one-story commercial building has a symmetrical façade and brick exterior walls with corbels along the top. The plate glass windows flanking the entrance are infill and the transom is covered above the windows. The double-door entrance has a metal awning and a step up from the street. Windows are in place along the side of the building.

History

An automotive agency operated in this building in the early 1900s. At a later date, this building housed the Clinkenbeard Motor Company.



SMITH
SHOE
SHOP

SHOE REPAIR

SPRING

Missouri Historic Property Inventory Data Entry Form

Reference #

Building #

N. Ownership Private
 Local
 State
 Federal

A. Historic Name

C. Other Name

D. Address 300 N. Main Street

B. County 013 Bates

E. City/Vicinity Butler, MO Zip 64730

Q. Areas of Significance/Contexts

R. Significant Person(s)

S. Significant Date(s)

T. Significance

NR Eligibility

Less than 50 years of age

2D. Construction Date c.1970

2E. Alteration Dates

2F. Date Rebuilt

2C. Date Moved

2H. Demo Date

2L. No. of Ancillary Structure

2N. Stories 1 1

2

3

2A. Architect / Builder

2B. Architectural Style

70 Modern Movement

2C. Vernacular Type

GI. Owner's Name Address (if Different)

2J. Historic Function

18 Unknown

2K. Historic Sub-Function

2M. Resource Type

2R. Roof Shapes GB Gable

2O Structural Systems

UD Undetermined

2U. Foundation Materials

65 Concrete

2S. Roof Materials 99 Other: Composition

2P. Wall Materials

50 Metal

2V. Porch Type

2T. Roof Features

2Q. Other Materials

Survey Report Butler Survey

National Register Name

Roll:Frame # 2: 10

2W. Overall Plan RC Rectangle

2Z. Sources

2X. Additional Description

Plat Maps, City Directories

2Y. Environment / Outbuildings

This building is located in a residential area adjacent to a commercial area.

**Missouri Historic Property Inventory
Data Entry Form - Page 2**

Address Street
City/Vicinity Zip

2X. Additional Description

This modern pre-fab building has a side gable that is parallel from the facing gables on either end. The body of the building has vertical metal siding and horizontal metal siding in the gables. A metal garage door and a shop entrance are on one end of the building. Two windows are on the other side of the building. One window is fixed and the other is a double-hung sash window with one-over-one lights.

History



Missouri Historic Property Inventory Data Entry Form

Reference #

Building #

N. Ownership Private
 Local
 State
 Federal

A. Historic Name

C. Other Name

D. Address 301 N. Main Street

B. Count 013 Bates

E. City/Vicinity Butler, MO Zip 64730

Q. Areas of Significance/Contexts

R. Significant Person(s)

S. Significant Date(s)

T. Significance

NR Eligibility

Not eligible

2D. Construction Date c.1925

2E. Alteration Dates

2F. Date Rebuilt

2G. Date Moved

2H. Demo Date

2L. No. of Ancillary Structure

2N. Stories	1	1
	2	
	3	

2A. Architect / Builde

2B. Architectural Styl

2C. Vernacular Typ

89 Other Vernacular

GI. Owner's Name Address (if Different)

2J. Historic Function

02 Commerce/Trade

2K. Historic Sub-Function

16D Road-Related

2M. Resource Type

2R. Roof Shapes

GM Gambrel

2S. Roof Materials

99 Other: Composition

2O Structural Systems

UD Undetermined

2U. Foundation Materials

65 Concrete

2T. Roof Features

2P. Wall Materials

20 Wood
30 Brick

2V. Porch Type

2Q. Other Materials

Survey Report

Butler Survey

National Register Name

Roll:Frame # 2: 12

2W. Overall Pla RC Rectangle

2Z. Sources

2X. Additional Description

Plat Maps, City Directories.
History: Howard Simpson.

2Y. Environment / Outbuildings

This building is sited facing the corner of the intersection in a large double-lot in residential streetscape.

**Missouri Historic Property Inventory
Data Entry Form - Page 2**

Address Street
City/Vicinity Zip

2X. Additional Descriptio

This one-story Craftsman service station has a gambrel roof and brackets under the wide eaves. An extension shed roof covers a rear addition. The lower one-fourth of the exterior wall is painted brick that meets vertical wood siding. Twin, double-hung sash windows with six-over-six lights are on one side of the building, and a paneled door with glass is in the center of the façade. DEMOLISHED Spring 2001

History

This building housed one of Butler's earliest service stations. Following the completion of Highway 71 around 1925, this service station and others located in downtown Butler ceased operations.



Missouri Historic Property Inventory Data Entry Form

Reference #

Building #

N. Ownership Private
 Local
 State
 Federal

A. Historic Name

C. Other Name

D. Address 305 N. Main Street

E. City/Vicinity Butler, MO Zip 64730

Q. Areas of Significance/Contexts 030 Architecture

R. Significant Person(s)

S. Significant Date(s)

T. Significance

NR Eligibility

Contributing to district

2D. Construction Date c.1910

2E. Alteration Dates

2F. Date Rebuilt

2G. Date Moved

2H. Demo Date

2A. Architect / Builde

2B. Architectural Styl

2C. Vernacular Typ 08 Hall and Parlor

2L. No. of Ancillary Structure

2N. Stories 1 1
 2
 3

GI. Owner's Name Address (if Different)

2J. Historic Function 01 Domestic

2K. Historic Sub-Function 01A Single Dwelling

2M. Resource Type

2O Structural Systems BF Balloon Frame

2U. Foundation Materials 65 Concrete

2R. Roof Shapes GB Gable

2S. Roof Materials 99 Other: Composition

2P. Wall Materials 20 Wood

2V. Porch Type AW Awning

2T. Roof Features

2Q. Other Materials

Survey Report Butler Survey

National Register Name

Roll:Frame # 2: 11

2W. Overall Pla RC Rectangle

2X. Additional Description

2Y. Environment / Outbuildings

This house is located on a narrow lot on a residential street that includes late 19th and early 20th century houses.

2Z. Sources

Plat Maps, City Directories

**Missouri Historic Property Inventory
Data Entry Form - Page 2**

Address	305	N. Main	Street
City/Vicinity	Butler, MO	Zip	64730

2X. Additional Descriptio

This one-story folk house with a side gable has exposed rafters and three bays in the façade. The central bay is the entrance and the flanking bays have twin double-hung sash windows with three-over-three lights that are vertically divided. The house is sheathed in horizontal WOOD? siding. One-third height square brick columns with tapered square wood columns support the extension roof covering the entrance porch. A bay window is covered by a shed roof on the side of the house.

History



Missouri Historic Property Inventory Data Entry Form

Reference #

Building #

N. Ownership Private
 Local
 State
 Federal

A. Historic Name

C. Other Name

D. Address 306 N. Main Street B. Count 013 Bates

E. City/Vicinity Butler, MO Zip 64730

Q. Areas of Significance/Contexts 030 Architecture

R. Significant Person(s)

S. Significant Date(s)

T. Significance

NR Eligibility

Contributing to district

2D. Construction Date c.1890

2E. Alteration Dates

2F. Date Rebuilt

2G. Date Moved

2H. Demo Date

2A. Architect / Builde

2B. Architectural Styl

2C. Vernacular Typ 07 Gabled Ell

2L. No. of Ancillary Structure

2N. Stories 1 2-1/2
 2
 3

GI. Owner's Name Address (if Different)

2J. Historic Function 01 Domestic

2K. Historic Sub-Function 01A Single Dwelling

2M. Resource Type

2O Structural Systems BF Balloon Frame

2U. Foundation Materials 40 Stone

2R. Roof Shapes GB Gable

2S. Roof Materials 99 Other: Composition

2T. Roof Features

2P. Wall Materials 64 Asbestos
 20 Wood

2V. Porch Type GA Gallery

2Q. Other Materials

Survey Report Butler Survey

National Register Name

Roll:Frame # 2: 9

2W. Overall Pla LS L-shape

2X. Additional Description

2Y. Environment / Outbuildings

This building is in a residential neighborhood with a streetscape that includes a number of late 19th and early 20th century residence.

2Z. Sources

Plat Maps, City Directories

**Missouri Historic Property Inventory
Data Entry Form - Page 2**

Address	306	N. Main	Street
City/Vicinity	Butler, MO	Zip	64730

2X. Additional Descriptio

Masonite (ASBESTOS?) siding covers this two-story gable-front and wing house. Twin double-hung sash windows are on both stories of the gable front on the front right façade. Double-hung sash windows with one-over-one lights are in place on the wing. A front staircase with a landing leads to a second-story porch.

History

This building was occupied by Everett Hill from 1933 to 1937, Ellen Ellington in 1934, and Henry Sparks from 1937 to 1938.



Missouri Historic Property Inventory Data Entry Form

Reference #

Building #

N. Ownership Private

Local

State

Federal

A. Historic Name

C. Other Name

D. Address 307 N. Main Street

B. Count 013 Bates

E. City/Vicinity Butler, MO

Zip 64730

Q. Areas of Significance/Contexts

R. Significant Person(s)

S. Significant Date(s)

030 Architecture

NR Eligibility

T. Significance

Contributing to district

This is a good example a Folk House plan and form and contributes to the array of popular architectural styles and forms found in Butler.

2D. Construction Date c.1910

2E. Alteration Dates

2F. Date Rebuilt

2G. Date Moved

2H. Demo Date

2L. No. of Ancillary Structure

2N. Stories 1 1

2

3

2A. Architect / Builde

2B. Architectural Styl

2C. Vernacular Typ

FOLKHOUSE: Massed Plan, Side G

GI. Owner's Name Address (if Different)

2J. Historic Function

01 Domestic

2K. Historic Sub-Function

01A Single Dwelling

2M. Resource Type

2R. Roof Shapes GB Gable

2S. Roof Materials 99 Other: Composition

2T. Roof Features

2O Structural Systems

BF Balloon Frame

2U. Foundation Materials

65 Concrete

2P. Wall Materials 20 Wood

2V. Porch Type

VE Veranda

2Q. Other Materials

Survey Report Butler Survey

National Register Name

Roll:Frame # 2: 7

2W. Overall Pla RC Rectangle

2X. Additional Description

2Y. Environment / Outbuildings

This house is located on a residential street that has late 19th to early-to-mid-20th century houses.

2Z. Sources

Plat Maps, City Directories.
History: Howard Simpson.

**Missouri Historic Property Inventory
Data Entry Form - Page 2**

Address	307	N. Main	Street
City/Vicinity	Butler, MO	Zip	64730

2X. Additional Descriptio

This one-story massed plan folk house has a side gable and horizontal wood lap siding. The three-bay house has twin double-hung sash windows with one-over-one lights. Square Classical columns support the extended porch roof. A trellis has been added to the left front side of the porch. A bay window addition is on the right side elevation.

History

This building was occupied by Everett George Hill from 1936 through 1938. According to Howard Simpson, the first miniature golf in Butler was located on this property in the 1930s. The architectural style of the house indicates a construction date before W.W.I.



Missouri Historic Property Inventory Data Entry Form

Reference #

Building #

N. Ownership Private
 Local
 State
 Federal

A. Historic Name

C. Other Name

D. Address 308 N. Main Street B. Count 013 Bates

E. City/Vicinity Butler, MO Zip 64730

Q. Areas of Significance/Contexts 030 Architecture

R. Significant Person(s)

S. Significant Date(s)

T. Significance

although in disrepair, this house still reflects its Queen Anne Free Classical design elements.

NR Eligibility

Contributing to district

2D. Construction Date c. 1900

2E. Alteration Dates

2F. Date Rebuilt

2G. Date Moved

2H. Demo Date

2A. Architect / Builde

2B. Architectural Styl 45 Queen Anne

2C. Vernacular Typ

2L. No. of Ancillary Structure

2N. Stories 1 2 3

GI. Owner's Name Address (if Different)

2J. Historic Function 01 Domestic

2K. Historic Sub-Function 01A Single Dwelling

2M. Resource Type

2R. Roof Shapes GB Gable

2O. Structural Systems BF Balloon Frame

2U. Foundation Materials 65 Concrete

2S. Roof Materials 99 Other: Composition

2P. Wall Materials 64 Asbestos
 20 Wood

2V. Porch Type FU Full

2T. Roof Features

2Q. Other Materials

Survey Report Butler Survey

National Register Name

Roll:Frame # 2: 8

2W. Overall Pla LS L-shape

2Z. Sources

2X. Additional Description

Plat Maps, City Directories

2Y. Environment / Outbuildings

This house sits on a deep lot on a street characterized by its late 19th and early to mid-20th century residences.

**Missouri Historic Property Inventory
Data Entry Form - Page 2**

Address Street
City/Vicinity Zip

2X. Additional Descriptio

Asbestos siding covers this two-story cross-gable Colonial Revival house. Decorative verge boards are in the front-facing gable. One-over-one light double-hung sash windows have flat pediments. The second-story window under the front gable is a little wider than the others and is covered by a shingled awning. The first floor window in the same bay is a plate glass window of a larger size than the rest. An entrance is located in the second bay of the first floor. Turnpost columns support the shed roof of the partial-façade porch. Spindlework decorates the porch and a front-facing gable detail over the porch entry emphasizes the front door.

History

This building was occupied by H.L. Nøe from 1934 to 1938.



Missouri Historic Property Inventory Data Entry Form

Reference #

Building #

N. Ownership Private
 Local
 State
 Federal

A. Historic Name

C. Other Name

D. Address 309 N. Main Street

B. County 013 Bates

E. City/Vicinity Butler, MO Zip 64730

Q. Areas of Significance/Contexts

R. Significant Person(s)

S. Significant Date(s)

030 Architecture

T. Significance

NR Eligibility

Contributing to district

This building reflects Free Classical design elements of the Queen Anne Style. It contributes to the surrounding street scape through its size, form scale and massing and retention of character defining elements.

2D. Construction Date c.1900

2E. Alteration Dates

2F. Date Rebuilt

2G. Date Moved

2H. Demo Date

2L. No. of Ancillary Structure

2N. Stories 1 2-1/2
 2
 3

2A. Architect / Builde

2B. Architectural Styl

45 Queen Anne

2C. Vernacular Typ

GI. Owner's Name Address (if Different)

2J. Historic Function

01 Domestic

2K. Historic Sub-Function

01A Single Dwelling

2M. Resource Type

2R. Roof Shapes GB Gable

2O. Structural Systems

BF Balloon Frame

2U. Foundation Materials

65 Concrete

2S. Roof Materials 99 Other: Composition

2P. Wall Materials

92 Vinyl
20 Wood

2V. Porch Type

FU Full

2T. Roof Features

2Q. Other Materials

Survey Report Butler Survey

National Register Name

Roll:Frame # 2: 6

2W. Overall Pla RC Rectangle

2X. Additional Description

2Y. Environment / Outbuildings

This residence is located on a spacious lot on a residential street noted for the continuum of residential architectural styles.

2Z. Sources
Plat Maps, City Directories.
History: Howard Simpson.

**Missouri Historic Property Inventory
Data Entry Form - Page 2**

Address
City/Vicinity Zip

2X. Additional Description

This two-and-one-half-story Colonial Revival house has a square footprint and a side-gable roof. A shed dormer extends from the roof with three sliding windows. The façade of the house has two vertical bays with six-over-one light double-hung sash windows on the second floor. The first floor has a large double-hung sash window with casing comparable in size to the height of the door frame. Narrow windows flank the door. A one-story porch extends from just below the second story windows with a front-facing gable detail above the entrance. Classical round columns support the porch roof and a simple balustrade decorates the porch.

History

The home of Clyde Robbins, a popular auctioneer in the 1920s and 1930s. This property was occupied by Claude Jundy from 1933 to 1937. According to Howard Simpson, Claude Jundy was elected to a county office in 1928.



Missouri Historic Property Inventory Data Entry Form

Reference #

Building #

N. Ownership Private
 Local
 State
 Federal

A. Historic Name

C. Other Name

D. Address 310 N. Main Street B. County 013 Bates

E. City/Vicinity Butler, MO Zip 64730

Q. Areas of Significance/Contexts 030 Architecture

R. Significant Person(s)

S. Significant Date(s)

T. Significance

NR Eligibility

Contributing to district

This house is an excellent example of the National Folk House gable-and-wing sub-type and its ornamentation reflects Stick design elements. It contributes to an understanding of the evolution of residential architecture in Butler.

2D. Construction Date c.1895

2E. Alteration Dates

2F. Date Rebuilt

2G. Date Moved

2H. Demo Date

2A. Architect / Builde

2B. Architectural Styl 40 Late Victorian

2C. Vernacular Typ

2L. No. of Ancillary Structure

2N. Stories 1 1-1/2
 2
 3

GI. Owner's Name Address (if Different)

2J. Historic Function 01 Domestic

2K. Historic Sub-Function 01A Single Dwelling

2M. Resource Type

2R. Roof Shapes IG Intersecting Gable

2O Structural Systems BF Balloon Frame

2U. Foundation Materials 65 Concrete

2S. Roof Materials 99 Other: Composition

2P. Wall Materials 20 Wood

2V. Porch Type OH One-Half

2T. Roof Features

2Q. Other Materials

Survey Report Butler Survey

National Register Name

Roll:Frame # 2: 5

2W. Overall Pla LS L-shape

2Z. Sources Plat Maps, City Directories

2X. Additional Description

2Y. Environment / Outbuildings

This residence is on a deep narrow lot on a street noted for its late 19th and early 20th century residences.

**Missouri Historic Property Inventory
Data Entry Form - Page 2**

Address 310 N. Main Street
City/Vicinity Butler, MO Zip 64730

2X. Additional Description

This one-story Folk Victorian gable-front and wing house has an inset partial porch with a dropped roof. The front-facing gable has patterned shingles in the gable and a ribbon of decorative vertical siding with vertical wood siding extending to the bottom. A decorative frame with quoins surrounds the narrower double-hung sash windows with one-over-one lights. A shingled awning covers the window. The wing has horizontal siding with a large one-over-one light double-hung sash window and a paneled door. The porch has spindlework and turnpost supports.

History

This building was occupied by Dr. C.A. Lusk from 1933 to 1938.



Missouri Historic Property Inventory Data Entry Form

Reference #

Building #

N. Ownership Private
 Local
 State
 Federal

A. Historic Name

C. Other Name

D. Address 312 N. Main

B. Count 013 Bates

E. City/Vicinity Butler, MO Zip 64730

Q. Areas of Significance/Contexts

R. Significant Person(s)

S. Significant Date(s)

T. Significance

NR Eligibility

Contributing to district

In spite of the application of vinyl siding this building has sufficient degree of architectural integrity having retained its historic character-defining features. It is a contributing resource to the district.

2D. Construction Date

2E. Alteration Dates

2F. Date Rebuilt

2G. Date Moved

2H. Demo Date

2A. Architect / Builde

2B. Architectural Styl

40 Late Victorian
2C. Vernacular Typ
(RESIDENTIAL)

2L. No. of Ancillary Structure

2N. Stories

1	
2	2-1/2
3	

GI. Owner's Name Address (if Different)

2J. Historic Function

2K. Historic Sub-Function

2M. Resource Type

01 Domestic

2R. Roof Shapes GB Gable

2O Structural Systems

2U. Foundation Materials

2S. Roof Materials 99 Other: Composition

65 Concrete

2T. Roof Features

2P. Wall Materials 92 Vinyl

2V. Porch Type VE Veranda

2Q. Other Materials

Survey Report Butler Survey 2000

National Register Name

Roll:Frame #

2W. Overall Pla

2Z. Sources

2X. Additional Description

Plat Maps, City Directories

2Y. Environment / Outbuildings

**Missouri Historic Property Inventory
Data Entry Form - Page 2**

Address	312	N. Main	
City/Vicinity	Butler, MO	Zip	64730

2X. Additional Description

This two-story Queen Anne house has three vertical bays and multiple gables. The front gable has decorative trusses in the gable and variegated patterned shingles. Horizontal lap siding covers the house. Double-hung one-over-one light windows are in all three bays on the second story. A tripartite window with one-over-one sash windows are in the first and second bays on the first story with the entrance in the third bay. A wraparound porch has full stone porch supports on the outside of the porch, and one-third height piers flanking the porch entrance.

History

Car. Schuyler is listed as living at this address in 1936. E.W. Crowley is listed as living at this address in 1938.



Missouri Historic Property Inventory Data Entry Form

Reference #

Building #

N. Ownership Private
 Local
 State
 Federal

A. Historic Name

C. Other Name

D. Address 313 N. Main Street B. County 013 Bates

E. City/Vicinity Butler, MO Zip 64730

Q. Areas of Significance/Contexts

R. Significant Person(s)

S. Significant Date(s)

T. Significance

NR Eligibility
 Non-contributing to district

2D. Construction Date c.1915

2E. Alteration Dates

2F. Date Rebuilt

2G. Date Moved

2H. Demo Date

2L. No. of Ancillary Structure

2N. Stories 1 1-1/2
 2
 3

2A. Architect / Builde

2B. Architectural Styl

2C. Vernacular Typ 07 Gabled Ell

GI. Owner's Name Address (if Different)

2J. Historic Function 01 Domestic

2K. Historic Sub-Function 01A Single Dwelling

2M. Resource Type

2R. Roof Shapes IG Intersecting Gable

2S. Roof Materials 99 Other: Composition

2T. Roof Features

2O Structural Systems BF Balloon Frame

2U. Foundation Materials 40 Stone
 65 Concrete

2P. Wall Materials 50 Metal
 20 Wood

2V. Porch Type R1 Recessed-1 Story

2Q. Other Materials

Survey Report Butler Survey

National Register Name

Roll:Frame # 2: 3

2W. Overall Pla IR Irregular

2Z. Sources

2X. Additional Description

Plat Maps, City Directories

2Y. Environment / Outbuildings

This building is in a residential area near an adjacent commercial area.

**Missouri Historic Property Inventory
Data Entry Form - Page 2**

Address Street
City/Vicinity Zip

2X. Additional Description

This gable-front and wing Folk house has a projecting addition to the front right elevation. Decorative mock Tudor half-timbering has been added to the front-facing gables. The original gables have eave returns. Artificial horizontal lap siding sheathes the house. The original house is on a stone foundation and the addition is on a concrete foundation. Large double-hung sash windows with one-over-one lights have decorative brackets over the windows on the main house. The addition has a large plate glass window in the center of the front-facing gable. An outbuilding with a front gable and vertical siding is located to the rear of the building.

History

This property was occupied by J.S. Taylor from 1933 to 1937.



Missouri Historic Property Inventory Data Entry Form

Reference #

Building #

N. Ownership Private
 Local
 State
 Federal

A. Historic Name

C. Other Name

D. Address 314 N. Main Street

E. City/Vicinity Butler, MO Zip 64730

Q. Areas of Significance/Contexts 030 Architecture

R. Significant Person(s)

S. Significant Date(s)

T. Significance

This is an excellent example of the Stick Style and is rare in Butler.

NR Eligibility

Individually eligible

2D. Construction Date c.1885

2E. Alteration Dates

2F. Date Rebuilt

2G. Date Moved

2H. Demo Date

2L. No. of Ancillary Structure

2N. Stories 1 2-1/2
 2
 3

2A. Architect / Builder

2B. Architectural Style 44 Stick/Eastlake

2C. Vernacular Type

GI. Owner's Name Address (if Different)

2J. Historic Function 01 Domestic

2K. Historic Sub-Function 01A Single Dwelling

2M. Resource Type

2R. Roof Shapes IG Intersecting Gable

2S. Roof Materials 99 Other: Composition

2T. Roof Features

2O. Structural Systems BF Balloon Frame

2U. Foundation Materials 65 Concrete

2P. Wall Materials 20 Wood

2V. Porch Type FU Full

2Q. Other Materials

Survey Report Butler Survey

National Register Name

Roll: Frame # 2: 2

2W. Overall Plan RC Rectangle

2Z. Sources

Plat Maps, City Directories

2X. Additional Description

2Y. Environment / Outbuildings

This building is on a deep narrow lot in a residential street that features a number of late 19th century residences. A small gable-front garage is at the rear property line.

Missouri Historic Property Inventory
Data Entry Form - Page 2

Address 314 N. Main Street
City/Vicinity Butler, MO Zip 64730

2X. Additional Description

This two-and-one-half-story Queen Anne home has a prominent front gable with a side gable at the rear of the house. The front gable is visually separated into parts through the use of patterned shingles and false gables. At the top of the front gable a decorative truss is displayed in front of diamond patterned wood shingles. A small hip juts out from beneath it. Below which is patterned fishscale siding and a false gable detail to the left. The false gable has decorative verge boards and a fishscale pattern behind it. Below the gable there are three asymmetrical vertical bays for the first and second floors. The first and second floors have horizontal lap wood siding, with a ribbon of imbricated patterned siding as a visual divide. One-over-one light double-hung sash windows have flat pediments and simple casings. A dropped roof protrudes below the second story windows to cover the porch. A small gable emphasizes the entrance to the house. The porch has turnpost porch supports and patterned shingles in the gable. A gable-front outbuilding located in the rear of the building has vertical wood siding.

History

This building was occupied by Wesley Miller in 1933 and by C.W. Mahan from 1934 to 1938.



Missouri Historic Property Inventory Data Entry Form

Reference #

Building #

N. Ownership Private
 Local
 State
 Federal

A. Historic Name

C. Other Name

D. Address 400 N. Main Street

E. City/Vicinity Butler, MO Zip 64730

Q. Areas of Significance/Contexts 030 Architecture

R. Significant Person(s)

S. Significant Date(s)

T. Significance

NR Eligibility

Contributing to district

This is an excellent example of the Gable-Front sub-type of the National Folk House design.

2D. Construction Date

2E. Alteration Dates

2F. Date Rebuilt

2G. Date Moved

2H. Demo Date

2L. No. of Ancillary Structure

2N. Stories

1	1
2	
3	

2A. Architect / Builde

2B. Architectural Styl

2C. Vernacular Typ 18 Open Gable/Gambrel Front

GI. Owner's Name Address (if Different)

2J. Historic Function 01 Domestic

2K. Historic Sub-Function 01A Single Dwelling

2M. Resource Type

2R. Roof Shapes GB Gable

2O Structural Systems UD Undetermined

2U. Foundation Materials 65 Concrete

2S. Roof Materials 99 Other: Composition

2P. Wall Materials 64 Asbestos
 20 Wood

2V. Porch Type OH One-Half

2T. Roof Features

2Q. Other Materials

Survey Report Butler Survey

National Register Name

Roll:Frame # 2: 1

2W. Overall Pla RC Rectangle

2Z. Sources

2X. Additional Description

Plat Maps, City Directories

2Y. Environment / Outbuildings

A single-car garage is located at the rear property line. The building is on an level elevation that fronts onto a paved street and concrete sidewalks.

**Missouri Historic Property Inventory
Data Entry Form - Page 2**

Address	400	N. Main	Street
City/Vicinity	Butler, MO	Zip	64730

2X. Additional Description

This one-story gable-front house has Craftsman elements in the partial-width porch with a separate roof line. The front of the house has three bays, with an entrance in the central bay. Twin double-hung sash windows with simple casings flank the entrance. Asbestos siding sheathes the house. Symmetrically placed one-third-height brick columns with tapered square columns support the porch roof. Horizontal asbestos siding covers an unattached gable-front one-car garage with a paneled door.

History



Missouri Historic Property Inventory Data Entry Form

Reference #

Building #

N. Ownership Private
 Local

State
 Federal

A. Historic Name

C. Other Name

D. Address 401 N. Main Street

B. Count 013 Bates

E. City/Vicinity Butler, MO Zip 64730

Q. Areas of Significance/Contexts

R. Significant Person(s)

S. Significant Date(s)

030 Architecture

T. Significance

NR Eligibility

Contributing to district

2D. Construction Date c.1885

2E. Alteration Dates

2F. Date Rebuilt

2G. Date Moved

2H. Demo Date

2L. No. of Ancillary Structure

2N. Stories 1 2-1/2

2

3

The building is a variation of the Queen Anne style and features a porch dating to the early 20th century. There are other examples of this type of replacement in the survey area. Its size, scale, massing, materials and design contributes to the street.

2A. Architect / Builde

2B. Architectural Styl

45 Queen Anne

2C. Vernacular Typ

GI. Owner's Name Address (if Different)

2J. Historic Function

2K. Historic Sub-Function

2M. Resource Type

01 Domestic

01A Single Dwelling

2R. Roof Shapes IG Intersecting Gable

2O Structural Systems

2U. Foundation Materials

2S. Roof Materials 99 Other: Composition

BF Balloon Frame

40 Stone

2T. Roof Features

2P. Wall Materials 20 Wood

2V. Porch Type

2Q. Other Materials

VE Veranda

Survey Report Butler Survey

National Register Name

Roll:Frame # 1: 37

2W. Overall Pla RC Rectangle

2Z. Sources

2X. Additional Description

Plat Maps, City Directories

2Y. Environment / Outbuildings

This residence is located on a deep narrow lot on a residential street with mature vegetation.

**Missouri Historic Property Inventory
Data Entry Form - Page 2**

Address Street
City/Vicinity Zip

2X. Additional Descriptio

This two-story Queen Anne has a side gable with a front protruding gable. Protruding from the back of the house is a one-story wing with a porch. Wood siding covers the house and shingles create diamond patterns in the gables. The three-bay house has one-over-one light double-hung sash windows with flat pediments and sills. A 20th century addition to the house is a craftsman-style porch with half-height rough-faced stone pillars with square porch supports flanking the entrance. The outer supports have full rough-faced stone supports. The balustrade to the porch makes a checkerboard pattern with rough-faced stone.

History

This building was occupied by H.O. Maxey from 1933 to 1938.



Missouri Historic Property Inventory Data Entry Form

Reference #

Building #

N. Ownership Private
 Local
 State
 Federal

A. Historic Name

C. Other Name

D. Address 403 N. Main Street

E. City/Vicinity Butler, MO Zip 64730

B. County 013 Bates

Q. Areas of Significance/Contexts 030 Architecture

R. Significant Person(s)

S. Significant Date(s)

T. Significance

NR Eligibility

Contributing to district

This large Queen Anne Free Classical residence has a Craftsman porch replaced the original. This represents a common practice of porch replacement in Butler. Because of its size, scale, massing and building form it contributes to the street.

2D. Construction Date c.1890

2E. Alteration Dates

2F. Date Rebuilt

2G. Date Moved

2H. Demo Date

2A. Architect / Builde

2B. Architectural Styl 45 Queen Anne

2C. Vernacular Typ

2L. No. of Ancillary Structure

2N. Stories 1 2-1/2
 2
 3

GI. Owner's Name Address (if Different)

2J. Historic Function 01 Domestic

2K. Historic Sub-Function 01A Single Dwelling

2M. Resource Type

2R. Roof Shapes CM Complex

2O. Structural Systems UD Undetermined

2U. Foundation Materials 65 Concrete

2S. Roof Materials 99 Other: Composition

2P. Wall Materials 20 Wood
 30 Brick

2V. Porch Type VE Veranda

2T. Roof Features

2Q. Other Materials

Survey Report Butler Survey

National Register Name

Roll:Frame # 1: 36

2W. Overall Pla IR Irregular

2Z. Sources

2X. Additional Description

Plat Maps, City Directories.
History: Howard Simpson.

2Y. Environment / Outbuildings

This is one of a number of large houses along the street.

**Missouri Historic Property Inventory
Data Entry Form - Page 2**

Address
City/Vicinity Zip

2X. Additional Description

This multi-gabled Queen Anne house has lap wood siding and patterned wood shingles in the front gable. An awning covers twin double-hung sash windows in the front gable. A porch roof extending beyond the left façade and covering the driveway is infill. Double square craftsman columns on three-quarter stone columns supports the roof of the craftsman-style porch. A front-facing gable centered on the porch roof emphasizes the entryway. The porch roof has exposed rafters.

History

This building was occupied by T.J. Day from 1933 to 1938. The property was later acquired by Horace Norton.



Missouri Historic Property Inventory Data Entry Form

Reference #

Building #

N. Ownership Private
 Local
 State
 Federal

A. Historic Name

C. Other Name

D. Address Street B. Count

E. City/Vicinity Zip

Q. Areas of Significance/Contexts

R. Significant Person(s)

S. Significant Date(s)

T. Significance

NR Eligibility

2D. Construction Date

2E. Alteration Dates

2F. Date Rebuilt

2G. Date Moved

2H. Demo Date

2A. Architect / Builde

2B. Architectural Styl

2C. Vernacular Typ

2L. No. of Ancillary Structure

2N. Stories

GI. Owner's Name Address (if Different)

2J. Historic Function

2K. Historic Sub-Function

2M. Resource Type

2R. Roof Shapes

2O Structural Systems

2U. Foundation Materials

2S. Roof Materials

2P. Wall Materials

2V. Porch Type

2T. Roof Features

2Q. Other Materials

Survey Report

National Register Name

Roll:Frame #

2W. Overall Pla

2Z. Sources

2X. Additional Description

Plat Maps, City Directories

2Y. Environment / Outbuildings

This is a post-W.W.II building that is out of character on a residential street dominated by late 19th and early to mid-20th century residences.



Missouri Historic Property Inventory Data Entry Form

Reference #

Building #

N. Ownership Private
 Local
 State
 Federal

A. Historic Name

C. Other Name

D. Address 405 N. Main Street B. Count 013 Bates

E. City/Vicinity Butler, MO Zip 64730

Q. Areas of Significance/Contexts 030 Architecture

R. Significant Person(s)

S. Significant Date(s)

T. Significance

NR Eligibility

Contributing to district

This Queen Anne house incorporates both high-style and Free Classical design elements. Due to its design, size, scale, ornamentation and massing it contributes to the historic streetscape.

2D. Construction Date c.1885

2E. Alteration Dates

2F. Date Rebuilt

2G. Date Moved

2H. Demo Date

2L. No. of Ancillary Structure

2N. Stories 1 2-1/2
 2
 3

2A. Architect / Builde

2B. Architectural Styl 45 Queen Anne

2C. Vernacular Typ

GI. Owner's Name Address (if Different)

2J. Historic Function 01 Domestic

2K. Historic Sub-Function 01A Single Dwelling

2M. Resource Type

2R. Roof Shapes IG Intersecting Gable

2S. Roof Materials 99 Other: Composition

2T. Roof Features

2O. Structural Systems BF Balloon Frame

2U. Foundation Materials 65 Concrete

2P. Wall Materials 92 Vinyl
 20 Wood

2V. Porch Type WA Wrap-Around

2Q. Other Materials

Survey Report Butler Survey

National Register Name

Roll:Frame # 1: 35

2W. Overall Pla IR Irregular

2Z. Sources

Plat Maps, City Directories

2X. Additional Description

2Y. Environment / Outbuildings

This house is on a deep narrow lot. A garage is located at the rear property line.

**Missouri Historic Property Inventory
Data Entry Form - Page 2**

Address Street
City/Vicinity Zip

2X. Additional Descriptio

This two-story Queen Anne has a gable-front and wing. Horizontal wood siding and patterned shingles cover the house. Horizontal wood siding runs across the top of the front-facing gable that has decorated verge boards. Surrounding a centrally placed one-over-one light double-hung sash window are patterned shingles. The first three vertical bays on the left side elevation each have one-over-one light double-hung sash windows with flat cornices on the first and second stories. Round smooth doric columns support a curved roof with dentils in its freize. Twin double-hung sash windows are centered in the porch façade. The porch dates from the early 20th century.

History

This property was occupied by Mrs. Lula Choate from 1933 to 1934, by C.E. Overholt from 1936 to 1937, and Mrs. E. E. Thornburg in 1938.



Missouri Historic Property Inventory Data Entry Form

Reference #

Building #

N. Ownership Private
 Local
 State
 Federal

A. Historic Name

C. Other Name

D. Address Street B. Count

E. City/Vicinity Zip

Q. Areas of Significance/Contexts

R. Significant Person(s)

S. Significant Date(s)

T. Significance

this is an excellent example of the Queen Ann cottage design. It contributes to the historic streetscape.

NR Eligibility

Contributing to district

2D. Construction Date

2E. Alteration Dates

2F. Date Rebuilt

2G. Date Moved

2H. Demo Date

2L. No. of Ancillary Structure

2N. Stories

2A. Architect / Builde

2B. Architectural Styl

2C. Vernacular Typ

GI. Owner's Name Address (if Different)

2J. Historic Function

2K. Historic Sub-Function

2M. Resource Type

2R. Roof Shapes

2S. Roof Materials

2T. Roof Features

2O Structural Systems

2U. Foundation Materials

2P. Wall Materials

2V. Porch Type

2Q. Other Materials

Survey Report

National Register Name

Roll:Frame #

2W. Overall Pla

2X. Additional Description

2Y. Environment / Outbuildings

This building is located on a deep narrow lot on a residential street. A single-car garage with a pyramidal roof is located at the rear property line. Mature vegetation characterizes the landscape.

2Z. Sources

**Missouri Historic Property Inventory
Data Entry Form - Page 2**

Address	406	N. Main	Street
City/Vicinity	Butler, MO	Zip	64730

2X. Additional Descriptio

This one-and-one-half-story gable-front and wing Folk House form is executed in the Queen Anne style. Stylistic elements include the complex roof system that incorporates deep cables with a pyramidal roof. Verge boards are in the gables. The roof has narrow eaves with eave returns onto the gable with small brackets. The front gable bay features cut-away eaves. Wood horizontal lap siding sheathes the house. Various sizes of one-over-one light double-hung sash windows are present. Square columns support the shallow hip roof covering the projecting porch. A balustrade of 1" x 1" spindels wraps around to a elevation. A rear porch reflects the original porch design with a spindle work freize. The front porch is an early 20th century replacement

History

This property was occupied by W.M. Hardinger from 1933 to 1938.



Missouri Historic Property Inventory Data Entry Form

Reference #

Building #

N. Ownership Private
 Local
 State
 Federal

A. Historic Name

C. Other Name

D. Address 409 N. Main Street B. Count 013 Bates

E. City/Vicinity Butler, MO Zip 64730

Q. Areas of Significance/Contexts 030 Architecture

R. Significant Person(s)

S. Significant Date(s)

T. Significance

NR Eligibility

Contributing to district

2D. Construction Date c.1885

2E. Alteration Dates

2F. Date Rebuilt

2G. Date Moved

2H. Demo Date

2A. Architect / Builde

2B. Architectural Styl 40 Late Victorian

2C. Vernacular Typ

2L. No. of Ancillary Structure

2N. Stories 1 1
 2
 3

GI. Owner's Name Address (if Different)

2J. Historic Function 01 Domestic
 02 Commerce/Trade
 01 Domestic
 01 Domestic

2K. Historic Sub-Function 01A Single Dwelling
 02A Business
 01A Single Dwelling
 01A Single Dwelling

2M. Resource Type

20 Structural Systems UD Undetermined

2U. Foundation Materials 30 Brick

2P. Wall Materials 20 Wood

2V. Porch Type CB Central Bay

2R. Roof Shapes GB Gable

2S. Roof Materials 99 Other: Composition

2T. Roof Features

2Q. Other Materials

Survey Report Butler Survey

National Register Name

Roll:Frame # 1: 32

2W. Overall Pla IR Irregular

2X. Additional Description

2Y. Environment / Outbuildings

2Z. Sources

This residence is located on a large corner lot. A gable-end two-car garage and an earlier one-car garage with a pyramidal roof are located on the back property line, at the corner of the lot adjacent to the side street.

Plat Maps, City Directories.
History: Howard Simpson.

**Missouri Historic Property Inventory
Data Entry Form - Page 2**

Address Street
City/Vicinity Zip

2X. Additional Descriptio

This one-story side-gabled Hall and parlor Folk Victorian house has five bays and a bay window to the side. Horizontal lap siding covers the house. Additions to the house include a rear wing. Flanking the front porch are single two-over-two light double-hung sash windows with rounded pediments. Turnposts support the dropped mansard roof covering the porch and balustrade. The doorway, located in the central bay, is flanked by two windows on each side. Vertical wood siding covers an outbuilding with a pyramidal roof to the rear of the house. A rectangular side-gabled addition to the outbuilding has a shed roof and a paneled garage door with six lights across the top.

History

In the 1920s Mr. McCoulah occupied and ran a grocery from this building/ From 1933 to 1934 Frank Norton is listed at this address. From 1936 to 1938 Harry Newell, a funeral director, was at this address. (HOWARD SIMPSON)



Missouri Historic Property Inventory Data Entry Form

Reference #

Building #

N. Ownership Private
 Local
 State
 Federal

A. Historic Name

C. Other Name

D. Address 410 N. Main Street B. Count 013 Bates

E. City/Vicinity Butler, MO Zip 64730

Q. Areas of Significance/Contexts 030 Architecture

R. Significant Person(s)

S. Significant Date(s)

T. Significance

this is an excellent example of a gable-front Queen Anne style residence.

NR Eligibility

Individually eligible

2D. Construction Date c.1885

2E. Alteration Dates

2F. Date Rebuilt

2G. Date Moved

2H. Demo Date

2A. Architect / Builde

2B. Architectural Styl 45 Queen Anne

2C. Vernacular Typ

2L. No. of Ancillary Structure

2N. Stories 1 2-1/2
 2
 3

Gl. Owner's Name Address (if Different)

2J. Historic Function 01 Domestic

2K. Historic Sub-Function 01A Single Dwelling

2M. Resource Type

2R. Roof Shapes CM Complex

2O Structural Systems BF Balloon Frame

2U. Foundation Materials 40 Stone

2S. Roof Materials 99 Other: Composition

2P. Wall Materials 20 Wood
 22 Shingle Decorative

2V. Porch Type FU Full

2T. Roof Features

2Q. Other Materials

Survey Report Butler Survey

National Register Name

Roll:Frame # 1: 30, 31

2W. Overall Pla RC Rectangle

2Z. Sources

2X. Additional Description

Plat Maps, City Directories.
History: Volunteer.

2Y. Environment / Outbuildings

The residence is located on a deep narrow lot with mature vegetation. The residential street is characterized by its late 19th century architecture. A single-car garage with a sliding door and hip roof is at the rear property line.

**Missouri Historic Property Inventory
Data Entry Form - Page 2**

Address	410	N. Main	Street
City/Vicinity	Butler, MO	Zip	64730

2X. Additional Descriptio

This two-and-one-half-story front-gable Queen Anne style house has a dropped roof with exposed rafters over the second story and a dropped roof over the porch. Wood fishscale shingles in the top of the front gable are above twin multi-light fixed windows flanked by vertical siding. Horizontal siding covers a majority of the two first and second story vertical bays. A window with a hourglass-shaped casing has a vertically-divided two-over-one lights bounded by smaller fixed lights is centrally-placed in the second story of the first bay. A bay window is above the entranceway. Narrow rectangular one-over-one light double-hung sash windows flank a multi-light arched window sitting above alternating imbricated and plain (???) shingles. Twin double-hung sash windows are centrally placed in the first story of the first bay. Turnpost columns support a dropped roof and a front-facing gable over the full-façade porch with spindlework. A glazed door is just beyond the entryway which is emphasized by the front-facing gable in the second bay

History

This property was built by (sic) Jennings and was occupied by W.H. Rood from 1933 to 1937, and by R.S. Trumbull in 1938.



Missouri Historic Property Inventory Data Entry Form

Reference #

Building #

N. Ownership Private
 Local
 State
 Federal

A. Historic Name

C. Other Name

D. Address 502 N. Main Street

E. City/Vicinity Butler, MO Zip 64730

Q. Areas of Significance/Contexts 030 Architecture

R. Significant Person(s)

S. Significant Date(s)

T. Significance

NR Eligibility

Non-contributing to district

2D. Construction Date c.1940

2E. Alteration Dates

2F. Date Rebuilt

2G. Date Moved

2H. Demo Date

2L. No. of Ancillary Structure

2N. Stories 1 2 3

2A. Architect / Builde

2B. Architectural Styl 50 Late 19th & Early 20th Century R

2C. Vernacular Typ

GI. Owner's Name Address (if Different)

2J. Historic Function 01 Domestic

2K. Historic Sub-Function 01A Single Dwelling

2M. Resource Type

2R. Roof Shapes GB Gable

2S. Roof Materials 99 Other: Composition

2T. Roof Features

2O. Structural Systems BF Balloon Frame

2U. Foundation Materials 65 Concrete

2P. Wall Materials 80 Synthetics
 20 Wood

2V. Porch Type

2Q. Other Materials

Survey Report Butler Survey

National Register Name

Roll:Frame # 1:26

2W. Overall Pla IR Irregular

2X. Additional Description

2Y. Environment / Outbuildings

2Z. Sources

Plat Maps, City Directories

This building is located in a residential neighborhood noted for its variety of late 19th and early to mid 20th century architectural styles.

**Missouri Historic Property Inventory
Data Entry Form - Page 2**

Address	502	N. Main	Street
City/Vicinity	Butler, MO	Zip	64730

2X. Additional Descriptio

Multiple additions have been made to this two-story side-gable Colonial Revival house. Metal siding covers the house. Various sizes of multi-light double-hung sash windows are used and most have false shutters. An addition to the right elevation of the house sits at a forward projecting angle and has a bay window. The size and complexity of the non-historic additions precludes this building form contributing to a district.

History



Missouri Historic Property Inventory Data Entry Form

Reference #

Building #

N. Ownership Private
 Local

State
 Federal

A. Historic Name

C. Other Name

D. Address 503 N. Main Street

B. Count 013 Bates

E. City/Vicinity Butler, MO Zip 64730

Q. Areas of Significance/Contexts

R. Significant Person(s)

S. Significant Date(s)

T. Significance

NR Eligibility

Non-contributing to district

2D. Construction Date c.1955

2E. Alteration Dates

2F. Date Rebuilt

2G. Date Moved

2H. Demo Date

2L. No. of Ancillary Structure

2N. Stories 1 1

2

3

2A. Architect / Builde

2B. Architectural Styl

70 Modern Movement: Ranch

2C. Vernacular Typ

GI. Owner's Name Address (if Different)

2J. Historic Function

01 Domestic

2K. Historic Sub-Function

01A Single Dwelling

2M. Resource Type

2R. Roof Shapes GB Gable

2S. Roof Materials 99 Other: Composition

2T. Roof Features

2O Structural Systems

UD Undetermined

2U. Foundation Materials

65 Concrete

2P. Wall Materials

64 Asbestos

2V. Porch Type

AW Awning

2Q. Other Materials

Survey Report Butler Survey

National Register Name

Roll:Frame # 1: 29

2W. Overall Pla RC Rectangle

2Z. Sources

2X. Additional Description

Plat Maps, City Directories

2Y. Environment / Outbuildings

This building is located on a street with late 19th and early to mid-20th century houses

**Missouri Historic Property Inventory
Data Entry Form - Page 2**

Address	503	N. Main	Street
City/Vicinity	Butler, MO	Zip	64730

2X. Additional Descriptio

Asbestos siding covers this one-story side-gabled house with a central chimney. Wrought iron columns (??) support an aluminum awning covering the central brick stoop (??). False shutters flank single three-over-one double-hung sash windows flanking the entry.

History

--



Missouri Historic Property Inventory Data Entry Form

Reference #

Building #

N. Ownership Private
 Local
 State
 Federal

A. Historic Name

C. Other Name

D. Address 507 N. Main Street

B. Count 013 Bates

E. City/Vicinity Butler, MO Zip 64730

Q. Areas of Significance/Contexts

R. Significant Person(s)

S. Significant Date(s)

030 Architecture

T. Significance

NR Eligibility

Contributing to district

This is one of two Gable-Front Folk House forms that has Stick Design elements.

2D. Construction Date c.1885

2E. Alteration Dates

2F. Date Rebuilt

2G. Date Moved

2H. Demo Date

2L. No. of Ancillary Structure

2N. Stories 1 2
 2
 3

2A. Architect / Builde

2B. Architectural Styl

44 Stick/Eastlake

2C. Vernacular Typ

Gl. Owner's Name Address (if Different)

2J. Historic Function

01 Domestic

2K. Historic Sub-Function

01A Single Dwelling

2M. Resource Type

2R. Roof Shapes

IG Intersecting

2S. Roof Materials

99 Other: Composition

2T. Roof Features

2O Structural Systems

UD Undetermined

2U. Foundation Materials

40 Stone

2P. Wall Materials

20 Wood

2V. Porch Type

OH One-Half

2Q. Other Materials

Survey Report

Butler Survey

National Register Name

Roll:Frame # 1: 28

2W. Overall Pla RC Rectangle

2Z. Sources

Plat Maps, City Directories

2X. Additional Description

2Y. Environment / Outbuildings

This building and its twin at 509 N. Main face onto a residential street that includes residences dating from the late 19th to the mid-120th century. A gable-front single-bay garage is located at the rear property line.

**Missouri Historic Property Inventory
Data Entry Form - Page 2**

Address Street
City/Vicinity Zip

2X. Additional Descriptio

This two-story gable-front and wing house has wood siding and a front-facing dormer on the wing. Wood fishscale shingles and decorative trusses are in the front gable. Paired double-hung sash windows are in the second story of the front gable, above an awning covering the larger first-story windows. Square Arts and Crafts columns on square brick half-height pedestals support a dropped roof covering the inset porch with a balustrade.

History

This property is listed as being occupied by E.F. Oakes from 1934 to 1938.





Missouri Historic Property Inventory Data Entry Form

Reference #

Building #

N. Ownership Private
 Local
 State
 Federal

A. Historic Name

C. Other Name

D. Address 509 N. Main Street

E. City/Vicinity Butler, MO Zip 64730

B. Count 013 Bates

Q. Areas of Significance/Contexts 030 Architecture

R. Significant Person(s)

S. Significant Date(s)

T. Significance

NR Eligibility

Contributing to district

This is one of two gable-front folk house forms that has Stick styling on the block. It represents the variety of late 19th century styles popular in Butler.

2D. Construction Date c.1885

2E. Alteration Dates

2F. Date Rebuilt

2G. Date Moved

2H. Demo Date

2L. No. of Ancillary Structure

2N. Stories

1	2
2	
3	

2A. Architect / Builde

2B. Architectural Styl 44 Stick/Eastlake

2C. Vernacular Typ

GI. Owner's Name Address (if Different)

2J. Historic Function 01 Domestic

2K. Historic Sub-Function 01A Single Dwelling

2M. Resource Type

2R. Roof Shapes CM Complex

2S. Roof Materials 99 Other: Composition

2T. Roof Features

2O Structural Systems BF Balloon Frame

2U. Foundation Materials 40 Stone

2P. Wall Materials 20 Wood

2V. Porch Type OH One-Half

2Q. Other Materials

Survey Report Butler Survey

National Register Name

Roll:Frame # 1: 27(

2W. Overall Pla RC Rectangle

2Z. Sources

2X. Additional Description

Plat Maps, City Directories

2Y. Environment / Outbuildings

This building and its twin at 507 N. Main face onto a residential street characterized by its late 19th and early to mid 20th century residences.

**Missouri Historic Property Inventory
Data Entry Form - Page 2**

Address	509	N. Main	Street
City/Vicinity	Butler, MO	Zip	64730

2X. Additional Descriptio

This two-story gable-front and wing house has a front-facing dormer on the wing. False half-timbering detailing is in the front and side gables. Wood siding covers the house. Paired double-hung sash windows are in the second story of the front gable, above the awning covering the larger first-story windows. Turnposts support a dropped roof above the inset porch.

History

This property is listed as being occupied by Harry Boyd in 1937.



Missouri Historic Property Inventory Data Entry Form

Reference #

Building #

N. Ownership Private
 Local
 State
 Federal

A. Historic Name

C. Other Name

D. Address 511 N. Main Street B. Count 013 Bates

E. City/Vicinity Butler, MO Zip 64730

Q. Areas of Significance/Contexts 030 Architecture

R. Significant Person(s)

S. Significant Date(s)

T. Significance

This is an excellent example of the Victorian Folk House and provides insight into the late 19th century styles popular in Butler.

NR Eligibility

Individually eligible

2D. Construction Date c.1885

2E. Alteration Dates

2F. Date Rebuilt

2G. Date Moved

2H. Demo Date

2L. No. of Ancillary Structure

2N. Stories 1 1
 2
 3

2A. Architect / Builde

2B. Architectural Styl 40 Late Victorian

2C. Vernacular Typ

GI. Owner's Name Address (if Different)

2J. Historic Function 01 Domestic

2K. Historic Sub-Function 01A Single Dwelling

2M. Resource Type

2R. Roof Shapes IG Intersecting Gable

2S. Roof Materials 99 Other: Composition

2T. Roof Features

2O Structural Systems BF Balloon Frame

2U. Foundation Materials 43 Limestone

2P. Wall Materials 20 Wood

2V. Porch Type SI Side

2Q. Other Materials

Survey Report Butler Survey

National Register Name Roll:Frame # 1: 23

2W. Overall Pla RC Rectangle

2X. Additional Description

2Y. Environment / Outbuildings

2Z. Sources Plat Maps, City Directories

This house is situated on a narrow, deep lot on a residential street that is characterized by its continuum of late 19th and early 20th century residences.

**Missouri Historic Property Inventory
Data Entry Form - Page 2**

Address Street
City/Vicinity Zip

2X. Additional Descriptio

This folk Victorian house has a five-bay symmetrical façade and cross-gable roof. The house has variegated patterned wood shingles in the front gable with horizontal lap siding surrounding the rest of the house. The window in the front gable is capped by a shingled awning and brackets. The central window is a large, one-over-one light double-hung sash window with a wood sill with decorative brackets and a wood lintel with brackets and dentils. The other front-facing windows are smaller one-over-one light double-hung sashes with simple casings. Both wings have an inset partial porch with a dropped mansard roof. The porch has spindiework and turnpost supports.

History

This property is listed as being occupied by Al Ray from 1933 to 1934 and by Homer Ray from 1936 to 1938.



Missouri Historic Property Inventory Data Entry Form

Reference #

Building #

N. Ownership Private
 Local
 State
 Federal

A. Historic Name

C. Other Name

D. Address 512 N. Main Street

E. City/Vicinity Butler, MO Zip 64730

B. County 013 Bates

Q. Areas of Significance/Contexts 030 Architecture

R. Significant Person(s)

S. Significant Date(s)

T. Significance

NR Eligibility

Contributing to district

This is a good example of the National Folk House massed plan form and reflects one of the many popular folk house vernacular residential styles favored by Butler homebuilders.

2D. Construction Date c.1915

2E. Alteration Dates

2F. Date Rebuilt

2G. Date Moved

2H. Demo Date

2L. No. of Ancillary Structure

2N. Stories 1 1-1/2 2 3

2A. Architect / Builde

2B. Architectural Styl

2C. Vernacular Typ FOLK HOUSE: Massed Plan, Side G

GI. Owner's Name Address (if Different)

2J. Historic Function 01 Domestic

2K. Historic Sub-Function 01A Single Dwelling

2M. Resource Type

2R. Roof Shapes GB Gable

2S. Roof Materials 99 Other: Composition

2T. Roof Features

2O. Structural Systems BF Balloon Frame

2U. Foundation Materials 65 Concrete

2P. Wall Materials 92 Vinyl
 20 Wood

2V. Porch Type AW Awning

2Q. Other Materials

Survey Report Butler Survey

National Register Name

Roll:Frame # 1: 25

2W. Overall Pla RC Rectangle

2Z. Sources

2X. Additional Description

Plat Maps, City Directories

2Y. Environment / Outbuildings

This folk house is on a large spacious lawn. A single-car gable-front garage is located at the rear property line.

**Missouri Historic Property Inventory
Data Entry Form - Page 2**

Address 512 N. Main Street
City/Vicinity Butler, MO Zip 64730

2X. Additional Description

This massed plan one-and-one-half-story folk house has a side-gable and wing addition. Turnposts support a small gable that covers the entryway porch. Artificial horizontal siding covers the house. Paired six-over-six light double-hung sash windows are flanked by false shutters. A small window is covered by an awning on the side of the house.

History

Norton Seelinger had this house built after he married Ruth Wyatt. Years later he had the house moved east to face on North Main and Norton.



Missouri Historic Property Inventory Data Entry Form

Reference #

Building #

N. Ownership Private
 Local
 State
 Federal

A. Historic Name

C. Other Name

D. Address 513 N. Main Street B. Count 013 Bates

E. City/Vicinity Butler, MO Zip 64730

Q. Areas of Significance/Contexts 030 Architecture

R. Significant Person(s)

S. Significant Date(s)

T. Significance

NR Eligibility

Contributing to district

This house reflects Colonial Revival references on a vernacular house form. As such it reflects the continuum of architectural styles in residential neighborhoods in Butler

2D. Construction Date c.1940

2E. Alteration Dates

2F. Date Rebuilt

2G. Date Moved

2H. Demo Date

2A. Architect / Builde

2B. Architectural Styl 51 Colonial Revival/Cape Cod

2C. Vernacular Typ

2L. No. of Ancillary Structure

2N. Stories 1 2 3

GI. Owner's Name Address (if Different)

2J. Historic Function 01 Domestic

2K. Historic Sub-Function 01A Single Dwelling

2M. Resource Type

2R. Roof Shapes IG Intersecting Gable

2S. Roof Materials 99 Other: Composition

2T. Roof Features DR Dormer

2O Structural Systems BF Balloon Frame

2U. Foundation Materials 40 Stone

2P. Wall Materials 64 Asbestos
 20 Wood

2V. Porch Type VE Veranda

2Q. Other Materials

Survey Report Butler Survey

National Register Name

Roll:Frame # 1: 21

2W. Overall Pla RC Rectangle

2Z. Sources Plat Maps, City Directories

2X. Additional Description

2Y. Environment / Outbuildings

This house sits on a spacious lot in a residential neighborhood.

**Missouri Historic Property Inventory
Data Entry Form - Page 2**

Address	513	N. Main	Street
City/Vicinity	Butler, MO	Zip	64730

2X. Additional Descriptio

This Folk Victorian house has a central chimney. Asbestos siding sheathes the house. The full-façade one-story porch has balustrades and turnpost supports. A one-story addition is visible at the rear of the house. Windows are double-hung one-over-one lights of various sizes with different pediment shapes.

History

This property was occupied by A.A. Ridge (515) from 1937 to 1938.





Missouri Historic Property Inventory Data Entry Form

Reference #

Building #

N. Ownership Private
 Local
 State
 Federal

A. Historic Name

C. Other Name

D. Address 516 N. Main Street

E. City/Vicinity Butler, MO Zip 64730

B. County 013 Bates

Q. Areas of Significance/Contexts

R. Significant Person(s)

S. Significant Date(s)

T. Significance

NR Eligibility

Non-contributing to district

2D. Construction Date c.1920

2E. Alteration Dates

2F. Date Rebuilt

2G. Date Moved

2H. Demo Date

2L. No. of Ancillary Structure

2N. Stories 1 1
 2
 3

2A. Architect / Builde

2B. Architectural Styl

2C. Vernacular Typ 11 Pyramid Square

GI. Owner's Name Address (if Different)

2J. Historic Function 01 Domestic

2K. Historic Sub-Function 01C Secondary Structure

2M. Resource Type

2R. Roof Shapes HP Hipped

2O Structural Systems BF Balloon Frame

2U. Foundation Materials 65 Concrete

2S. Roof Materials 99 Other: Composition

2P. Wall Materials 65 Concrete

2V. Porch Type

2T. Roof Features

2Q. Other Materials

Survey Report Butler Survey

National Register Name

Roll:Frame # 1: 24

2W. Overall Pla RC Rectangle

2Z. Sources

2X. Additional Description

Plat Maps, City Directories

2Y. Environment / Outbuildings

This building is situated in one corner of a large vacant lot in a residential neighborhood.

**Missouri Historic Property Inventory
Data Entry Form - Page 2**

Address	516	N. Main	Street
City/Vicinity	Butler, MO	Zip	64730

2X. Additional Description

This Folk pyramidal concrete block garage has two bays and retains its original doors. The pyramidal roof has exposed rafters. There is a side entrance and a small double-hung sash window.

History

Empty text area for history entry.



Missouri Historic Property Inventory Data Entry Form

Reference #

Building #

N. Ownership Private
 Local
 State
 Federal

A. Historic Name

C. Other Name

D. Address 517 N. Main Street

B. Count 013 Bates

E. City/Vicinity Butler, MO Zip 64730

Q. Areas of Significance/Contexts

R. Significant Person(s)

S. Significant Date(s)

T. Significance

NR Eligibility

Non-contributing to district

2D. Construction Date c.1940

2E. Alteration Dates

2F. Date Rebuilt

2G. Date Moved

2H. Demo Date

2L. No. of Ancillary Structure

2N. Stories 1 1
 2
 3

2A. Architect / Builde

2B. Architectural Styl

2C. Vernacular Typ

11 Pyramid Square

GI. Owner's Name Address (if Different)

2J. Historic Function

01 Domestic

2K. Historic Sub-Function

01A Single Dwelling

2M. Resource Type

2R. Roof Shapes HP Hipped

2S. Roof Materials 99 Other: Composition

2T. Roof Features

2O Structural Systems

UD Undetermined

2U. Foundation Materials

65 Concrete

2P. Wall Materials 20 Wood

2V. Porch Type

ST Stoop

2Q. Other Materials

Survey Report Butler Survey

National Register Name

Roll:Frame # 1: 20

2W. Overall Pla RC Rectangle

2Z. Sources

2X. Additional Description

Plat Maps, City Directories

2Y. Environment / Outbuildings

This building is located on a spacious lot on a residential street.

**Missouri Historic Property Inventory
Data Entry Form - Page 2**

Address Street
City/Vicinity Zip

2X. Additional Descriptio

The folk pyramidal house has wide eaves and modern wood siding. The asymmetrical façade has double-hung sash windows to the right of the doorway and the rest of the house has double-hung sash windows with one-over-one lights.

History



Missouri Historic Property Inventory Data Entry Form

Reference #

Building #

N. Ownership Private
 Local
 State
 Federal

A. Historic Name

C. Other Name

D. Address 519 N. Main Street

B. County 013 Bates

E. City/Vicinity Butler, MO Zip 64730

Q. Areas of Significance/Contexts

R. Significant Person(s)

S. Significant Date(s)

030 Architecture

T. Significance

NR Eligibility

Contributing to district

This is an excellent example of the Folk House Gable and Wing cottage prototype. It adds an understanding of the evolution of residential architecture in Butler.

2D. Construction Date c.1880

2E. Alteration Dates

2F. Date Rebuilt

2G. Date Moved

2H. Demo Date

2L. No. of Ancillary Structure

2N. Stories

1	1
2	
3	

2A. Architect / Builde

2B. Architectural Styl

2C. Vernacular Typ
07 Gabled Ell

GI. Owner's Name Address (if Different)

2J. Historic Function

2K. Historic Sub-Function

2M. Resource Type

01 Domestic

01A Single Dwelling

2R. Roof Shapes

HP Hipped

2S. Roof Materials

99 Other: Composition

2O Structural Systems

2U. Foundation Materials

2T. Roof Features

UD Undetermined

43 Limestone

2P. Wall Materials

64 Asbestos
20 Wood

2V. Porch Type

AW Awning

2Q. Other Materials

Survey Report Butler Survey

National Register Name

Roll:Frame # 1: 19

2W. Overall Pla IR Irregular

2Z. Sources

2X. Additional Description

Plat Maps, City Directories

2Y. Environment / Outbuildings

The building is located on a deep lot in a turn-of-the-century neighborhood. A gable-front single-car garage is at the rear of the house.

**Missouri Historic Property Inventory
Data Entry Form - Page 2**

Address Street
City/Vicinity Zip

2X. Additional Description

This Folk house has a pyramidal roof with lower cross gables and eave returns in the gables. The house is sheathed in a later addition of asbestos siding. Double-hung sash windows are paired in the front gable and have flat pediments. An entrance porch has a shed roof supported by turnposts.

History

This property was occupied by T.H. Vance from 1933 to 1936 and by L.C. Culbertson from 1937 to 1938.



Missouri Historic Property Inventory Data Entry Form

Reference #

Building #

N. Ownership Private
 Local
 State
 Federal

A. Historic Name

C. Other Name

D. Address 518-20 N. Main Street

B. Count 013 Bates

E. City/Vicinity Butler, MO Zip 64730

Q. Areas of Significance/Contexts

R. Significant Person(s)

S. Significant Date(s)

030 Architecture

NR Eligibility

T. Significance

Individually eligible

This wood frame Italianate building reflects a high-style academic design treatment that is rare in Butler.

2D. Construction Date c.1875

2E. Alteration Dates

2F. Date Rebuilt

2G. Date Moved

2H. Demo Date

2L. No. of Ancillary Structure

2N. Stories	1	2
	2	
	3	

2A. Architect / Builde

2B. Architectural Styl

42 Italianate

2C. Vernacular Typ

GI. Owner's Name Address (if Different)

2J. Historic Function

2K. Historic Sub-Function

2M. Resource Type

01 Domestic

01A Single Dwelling

2R. Roof Shapes GB Gable

2S. Roof Materials 99 Other: Composition

2O Structural Systems

2U. Foundation Materials

BF Balloon Frame

43 Limestone

2T. Roof Features

2P. Wall Materials 20 Wood

2V. Porch Type

2Q. Other Materials

AW Awning

Survey Report Butler Survey

National Register Name

Roll:Frame # 1: 18

2W. Overall Pla RC Rectangle

2Z. Sources

2X. Additional Description

Plot Maps, City Directories

2Y. Environment / Outbuildings

This building is located on a spacious lot on a residential street noted for the continuum of architectural styles from the late 19th century through the mid-20th century. A small gable-front outbuilding is on the rear property line.

**Missouri Historic Property Inventory
Data Entry Form - Page 2**

Address	520	N. Main	Street
City/Vicinity	Butler, MO	Zip	64730

2X. Additional Descriptio

The two-story side-gabled Italianate building has five vertical bays with double-hung sash windows and arched pediments. The house has wood lap siding and bracketed eaves. The side of the house has two-story bay windows with bracketed details. The entrance has a small covered porch, possibly with porch supports from the original porch. The house has a limestone foundation.

History



Missouri Historic Property Inventory Data Entry Form

Reference #

Building #

N. Ownership Private
 Local
 State
 Federal

A. Historic Name

C. Other Name

D. Address 523 N. Main Street B. Count 013 Bates

E. City/Vicinity Butler, MO Zip 64730

Q. Areas of Significance/Contexts R. Significant Person(s) S. Significant Date(s)

030 Architecture

T. Significance

This residence is an excellent example of the gable-and-wing National Folk House form.

NR Eligibility

Contributing to district

2D. Construction Date c.1900

2E. Alteration Dates

2F. Date Rebuilt

2G. Date Moved

2H. Demo Date

2A. Architect / Builde

2B. Architectural Styl

2C. Vernacular Typ 07 Gabled Ell

2L. No. of Ancillary Structure

2N. Stories 1 2 3

GI. Owner's Name Address (if Different)

2J. Historic Function 01 Domestic

2K. Historic Sub-Function 01A Single Dwelling

2M. Resource Type

2R. Roof Shapes CM Complex

2S. Roof Materials 99 Other: Composition

2T. Roof Features

2O Structural Systems BF Balloon Frame

2U. Foundation Materials 40 Stone

2P. Wall Materials 20 Wood

2V. Porch Type FU Full

2Q. Other Materials

Survey Report Butler Survey

National Register Name Roll:Frame # 1: 17

2W. Overall Pla RC Rectangle

2X. Additional Description

2Y. Environment / Outbuildings

This house is located on a deep narrow lot on a residential street that has late 19th and early-to-mid- 20th century residences.

2Z. Sources

Plat Maps, City Directories

**Missouri Historic Property Inventory
Data Entry Form - Page 2**

Address Street
City/Vicinity Zip

2X. Additional Descriptio

The two-story gable-front and wing house has an inset partial façade porch with a continuing roof from the wing. The house is sheathed in metal siding. The front gable has paired double-hung sash windows. The wing has double-hung sash windows with two-over-two lights. The porch has spindlework, turnpost supports and a trellis.

History

This property was occupied by L.C. Culbertson from 1933 to 1936.



Missouri Historic Property Inventory Data Entry Form

Reference #

Building #

N. Ownership Private
 Local
 State
 Federal

A. Historic Name

C. Other Name

D. Address 524 N. Main Street B. Count 013 Bates

E. City/Vicinity Butler, MO Zip 64730

Q. Areas of Significance/Contexts

R. Significant Person(s)

S. Significant Date(s)

T. Significance

NR Eligibility

Not eligible

2D. Construction Date

2E. Alteration Dates

2F. Date Rebuilt

2G. Date Moved

2H. Demo Date

2L. No. of Ancillary Structure

2N. Stories 1 2 3

2A. Architect / Builde

2B. Architectural Styl

2C. Vernacular Typ

20 Crossplan

GI. Owner's Name Address (if Different)

2J. Historic Function

01 Domestic

2K. Historic Sub-Function

01A Single Dwelling

2M. Resource Type

2R. Roof Shapes GB Gable

2O Structural Systems

UD Undetermined

2U. Foundation Materials

65 Concrete

2S. Roof Materials 99 Other: Composition

2P. Wall Materials 64 Asbestos

2V. Porch Type

SU Sun

2T. Roof Features

2Q. Other Materials

Survey Report Butler Survey

National Register Name

Roll:Frame # 1: 16

2W. Overall Pla RC Rectangle

2Z. Sources

2X. Additional Description

Plat Maps, City Directories

2Y. Environment / Outbuildings

This building is located on a deep lot.

**Missouri Historic Property Inventory
Data Entry Form - Page 2**

Address	524	N. Main	Street
City/Vicinity	Butler, MO	Zip	64730

2X. Additional Descriptio

This multi-gabled folk house form appears to be a massed plan side-gabled house and a gable-front two-story house with a side-facing gable. Asbestos siding covers the house. Double-hung sash windows, most with two-over-two vertically divided lights and rounded pediments, are in place. It appears a rear addition with a continuing roof and vertical siding has been made. Cinder blocks support the uncovered porch.

History

This property was occupied by Al Smith from 1933 to 1934.



BTAS001-0154

Missouri Historic Property Inventory Data Entry Form

Reference #

Building #

N. Ownership Private Local

State Federal

A. Historic Name

C. Other Name

D. Address 11-15-17 S. Main Street

B. Count 013 Bates

E. City/Vicinity Butler, MO Zip 64730

Q. Areas of Significance/Contexts

R. Significant Person(s)

S. Significant Date(s)

T. Significance

NR Eligibility

Not eligible

2D. Construction Date c.1965

2E. Alteration Dates

2F. Date Rebuilt

2G. Date Moved

2H. Demo Date

2L. No. of Ancillary Structure

2N. Stories	1	1
	2	
	3	

2A. Architect / Builde

2B. Architectural Styl

2C. Vernacular Typ

69 Other Vernacular

Gl. Owner's Name Address (if Different)

2J. Historic Function

02 Commerce/Trade

2K. Historic Sub-Function

2M. Resource Type

2R. Roof Shapes FT Flat

2S. Roof Materials 63 Asphalt

2T. Roof Features

20 Structural Systems

LB Load Bearing Brick

2U. Foundation Materials

65 Concrete

2P. Wall Materials 50 Metal

2V. Porch Type

2Q. Other Materials

Survey Report Butler Survey

National Register Name

Roll:Frame # 3: 6

2W. Overall Pla RC Rectangle

2Z. Sources

2X. Additional Description

Plat Maps, City Directories.
History: Howard Simpson.

2Y. Environment / Outbuildings

This building is located one block from the Courthouse Square.

**Missouri Historic Property Inventory
Data Entry Form - Page 2**

Address	11-15-17	S. Main	Street
City/Vicinity	Butler, MO	Zip	64730

2X. Additional Descriptio

This one-story modern commercial building has vertical metal siding with nine bays in the façade. 11 S. Main has a glass door with two plate glass windows to the right of the entrance. 15 S. Main has a glass door with one plate glass window to the left of the entrance. An inset entrance is located to the right of the entrance for 15 S. Main. 17 S. Main has an inset entrance flanked by plate glass windows.

History

By 1927 Fred Berry sold cars from this location and, subsequently, other car dealerships operated from this property. A modern building replaced the existing buildings.

Missouri Historic Property Inventory Data Entry Form

Reference #

Building #

N. Ownership Private
 Local
 State
 Federal

A. Historic Name

C. Other Name

D. Address 19 S. Main Street B. Count 013 Bates

E. City/Vicinity Butler, MO Zip 64730

Q. Areas of Significance/Contexts

R. Significant Person(s)

S. Significant Date(s)

T. Significance

NR Eligibility

Non-contributing to district

2D. Construction Date c.1960

2E. Alteration Dates

2F. Date Rebuilt

2G. Date Moved

2H. Demo Date

2A. Architect / Builde

2B. Architectural Styl

2C. Vernacular Typ

89 Other Vernacular

2L. No. of Ancillary Structure

2N. Stories 1 1
 2
 3

GI. Owner's Name Address (if Different)

2J. Historic Function 18 Unknown

2K. Historic Sub-Function

2M. Resource Type

2R. Roof Shapes GB Gable

2S. Roof Materials 99 Other: Composition

2T. Roof Features

2O Structural Systems CB Concrete Block

2U. Foundation Materials 65 Concrete

2P. Wall Materials 65 Concrete

2V. Porch Type

2Q. Other Materials

Survey Report Butler Survey

National Register Name

Roll:Frame # 3: 7

2W. Overall Pla RC Rectangle

2Z. Sources

2X. Additional Description

2Y. Environment / Outbuildings

This building is on a vacant lot at the edge of the downtown commercial district.

Flat Maps, City Directories

**Missouri Historic Property Inventory
Data Entry Form - Page 2**

Address 19 S. Main Street

City/Vicinity Butler, MO Zip 64730

2X. Additional Descriptio

This modern concrete block structure has a side-gable roof and is a two-bay car wash.

History



EXIT

BTAS001-01516

Missouri Historic Property Inventory Data Entry Form

Reference #

Building #

N. Ownership Private
 Local
 State
 Federal

A. Historic Name

C. Other Name

D. Address 100 S. Main Street

B. Count 013 Bates

E. City/Vicinity Butler, MO Zip 64730

Q. Areas of Significance/Contexts

R. Significant Person(s)

S. Significant Date(s)

T. Significance

NR Eligibility

Less than 50 years of age

2D. Construction Date c.1970

2E. Alteration Dates

2F. Date Rebuilt

2G. Date Moved

2H. Demo Date

2L. No. of Ancillary Structure

2N. Stories 1 1

2

3

2A. Architect / Builder

2B. Architectural Style

70 Modern Movement
2C. Vernacular Type

GI. Owner's Name Address (if Different)

2J. Historic Function

02 Commerce/Trade

2K. Historic Sub-Function

02A Business

2M. Resource Type

2R. Roof Shapes HP Hipped

2S. Roof Materials 99 Other: Composition

2T. Roof Features

2O Structural Systems

LB Load Bearing Brick

2U. Foundation Materials

65 Concrete

2P. Wall Materials 30 Brick

2V. Porch Type

2Q. Other Materials

Survey Report Butler Survey

National Register Name

Roll:Frame # 3: 10

2W. Overall Plan RC Rectangle

2Z. Sources

2X. Additional Description

Plat Maps, City Directories.
History: Howard Simpson.

2Y. Environment / Outbuildings

This building is located one block from the Courthouse Square at an intersection.

**Missouri Historic Property Inventory
Data Entry Form - Page 2**

Address
City/Vicinity Zip

2X. Additional Descriptio

This one-story pyramidal commercial building has brick walls. Two plate glass windows flank the entrance and another plate glass window is located in the left bay.

History

Mr. and Mrs. E.A. Hardin are listed at this property from 1934 to 1938. Mr. Hardin owned the West Side Barber Shop.



Missouri Historic Property Inventory Data Entry Form

Reference #

Building #

N. Ownership Private
 Local
 State
 Federal

A. Historic Name

C. Other Name

D. Address 101-101A S. Main Street

B. Count 013 Bates

E. City/Vicinity Butler, MO Zip 64730

Q. Areas of Significance/Contexts

R. Significant Person(s)

S. Significant Date(s)

T. Significance

NR Eligibility

Less than 50 years of age

2D. Construction Date c.1970

2E. Alteration Dates

2F. Date Rebuilt

2G. Date Moved

2H. Demo Date

2L. No. of Ancillary Structure

2N. Stories	1	1
	2	
	3	

2A. Architect / Builde

2B. Architectural Styl

70 Modern Movement

2C. Vernacular Typ

GI. Owner's Name Address (if Different)

2J. Historic Function

02 Commerce/Trade

02 Commerce/Trade

2K. Historic Sub-Function

02A Business

02B Professional

2M. Resource Type

2R. Roof Shapes HP Hipped

2S. Roof Materials 99 Other: Composition

2T. Roof Features

2O Structural Systems

CB Concrete Block

2U. Foundation Materials

65 Concrete

2P. Wall Materials

30 Brick

65 Concrete

2V. Porch Type

2Q. Other Materials

Survey Report Butler Survey

National Register Name

Roll:Frame # 3: 9

2W. Overall Pla RC Rectangle

2X. Additional Description

2Y. Environment / Outbuildings

2Z. Sources

Plat Maps, City Directories.
History: Howard Simpson.

This building is located one block from the Courthouse Square at an intersection adjacent to a residential area.

**Missouri Historic Property Inventory
Data Entry Form - Page 2**

Address	101-101A	S. Main	Street
City/Vicinity	Butler, MO	Zip	64730

2X. Additional Descriptio

This modern pyramidal commercial building has brick walls. The corner entrance has a glass door flanked by plate glass windows on each façade. Two smaller windows are to the left of the plate glass window on the Fort Scott façade. Two plate glass windows flank the entrance to 101A on the S. Main Street façade.

History

In approximately 1920-1935 this property was the location of one of Butler's filling stations. The original building was razed.



Missouri Historic Property Inventory Data Entry Form

Reference #

Building #

N. Ownership Private
 Local
 State
 Federal

A. Historic Name

C. Other Name

D. Address Street

B. Count

E. City/Vicinity Zip

Q. Areas of Significance/Contexts

R. Significant Person(s)

S. Significant Date(s)

T. Significance

NR Eligibility

Non-contributing to district

2D. Construction Date

2E. Alteration Dates

2F. Date Rebuilt

2G. Date Moved

2H. Demo Date

2L. No. of Ancillary Structure

2N. Stories

1	1
2	
3	

2A. Architect / Builde

2B. Architecural Styl

2C. Vernacular Typ

Hall and Parlor

GI. Owner's Name Address (if Different)

2J. Historic Function

Domestic

2K. Historic Sub-Function

Single Dwelling

2M. Resource Type

2R. Roof Shapes

Gable

2S. Roof Materials

Other: Composition

2T. Roof Features

2O Structural Systems

Balloon Frame

2U. Foundation Materials

Concrete

2P. Wall Materials

Wood
 Asphalt

2V. Porch Type

Awning

2Q. Other Materials

Survey Report

National Register Name

Roll:Frame #

2W. Overall Pla

2Z. Sources

Plat Maps, City Directories.
History: Howard Simpson.

2X. Additional Description

2Y. Environment / Outbuildings

This house is in a transitional area that shifts from commercial to residential. An alley leads to a two-car garage at the rear property line.

**Missouri Historic Property Inventory
Data Entry Form - Page 2**

Address	104	S. Main	Street
City/Vicinity	Butler, MO	Zip	64730

2X. Additional Descriptio

Many alterations have been made to this one-story side-gable Folk house. A rear addition has a different roof pitch than the original. Horizontal wood siding sheathes the house. The house has twin double-hung sash windows with false shutters and metal awnings. A partial façade porch has an extended roof on wrought iron supports with a wrought iron railing. An unattached side-gabled two-bay garage with a hip roof is to the rear of the house.

History

V.L. "Vernon" Johnson is listed at this address from 1933 to 1938. Harry McFerson (sic) has lived at this property since that time.



A. Historic Name

C. Other Name

D. Address 105 S. Main Street

B. Count 013 Bates

E. City/Vicinity Butler, MO Zip 64730

N. Ownership Private
 Local
 State
 Federal

Q. Areas of Significance/Contexts

R. Significant Person(s)

S. Significant Date(s)

T. Significance

NR Eligibility

Less than 50 years of age

2D. Construction Date c.1955

2E. Alteration Dates

2F. Date Rebuilt

2G. Date Moved

2H. Demo Date

2A. Architect / Builde

2B. Architecural Styl

2L. No. of Ancillary Structure

70 Modern Movement: Ranch

2N. Stories 1 1
 2
 3

2C. Vernacular Typ

GI. Owner's Name Address (if Different)

2J. Historic Function

2K. Historic Sub-Function

2M. Resource Type

01 Domestic

01A Single Dwelling

2R. Roof Shapes GB Gable

2O Structural Systems

2U. Foundation Materials

2S. Roof Materials 99 Other: Composition

BF Balloon Frame

65 Concrete

2T. Roof Features

2P. Wall Materials

20 Wood

2V. Porch Type

R1 Recessed-1 Story

2Q. Other Materials

Survey Report Butler Survey

National Register Name

Roll:Frame # 3: 12

2W. Overall Pla US U-shape

2Z. Sources

2X. Additional Description X

Plat Maps, City Directories

2Y. Environment / Outbuildings

This house is in a transitional area that shifts from commercial buildings to residential buildings.

**Missouri Historic Property Inventory
Data Entry Form - Page 2**

Address	105	S. Main	Street
City/Vicinity	Butler, MO	Zip	64730

2X. Additional Descriptio

Front-facing gables flank the inset partial porch and entryway of this ranch house. This house has horizontal wood siding and the front facing gables have vertical wood siding. In either front facing gable there is an off center six-over-six light double-hung sash window with false shutters.

History

Mrs. Lyman Hensley is listed at this address from 1936 to 1938.



Missouri Historic Property Inventory Data Entry Form

Reference #

Building #

N. Ownership Private
 Local
 State
 Federal

A. Historic Name

C. Other Name

D. Address 2-4 W. Ohio Street

B. Count 013 Bates

E. City/Vicinity Butler, MO Zip 64730

Q. Areas of Significance/Contexts

R. Significant Person(s)

S. Significant Date(s)

030 Architecture

050 Commerce

T. Significance

NR Eligibility

Individually eligible

This three-story, high-style Italianate building dominates the Courthouse Square. It retains a high degree of integrity.

2D. Construction Date c.1907

2E. Alteration Dates

2F. Date Rebuilt

2G. Date Moved

2H. Demo Date

2L. No. of Ancillary Structure

2N. Stories 1 3

2

3

2A. Architect / Builde

2B. Architecural Styl

42 Italianate

2C. Vernacular Typ

GI. Owner's Name Address (if Different)

2J. Historic Function

02 Commerce/Trade

08 Recreation & Culture

2K. Historic Sub-Function

02A Business

03B Clubhouse

2M. Resource Type

2R. Roof Shapes FT Flat

2S. Roof Materials 63 Asphalt

2T. Roof Features

2O Structural Systems

LB Load Bearing Brick

2U. Foundation Materials

40 Stone

2P. Wall Materials 30 Brick

2V. Porch Type

2Q. Other Materials

Survey Report Butler Survey

National Register Name

Roll:Frame # 4: 15

2W. Overall Pla RC Rectangle

2Z. Sources

2X. Additional Description

Plat Maps, City Directories

2Y. Environment / Outbuildings

This property is located on a corner exposing two highly ornamented elevations. It faces the County Courthouse.

**Missouri Historic Property Inventory
Data Entry Form - Page 2**

Address	2-4	W. Ohio	Street
City/Vicinity	Butler, MO	Zip	64730

2X. Additional Descriptio

The primary façade of this brick, buildin has an elaborate bracketed cornice. A rectangular pediment sits on top of the cornice. Seven vertical bays of windows are in the second and third stories. The arched one-over-one light double-hung sash windows have segmental arches with stone sills and keystones. A continuous sill unifies the third-story windows, individual sills are used for the second story windows. Single two-story protruding brick columns are on the corners of the primary façade and brick columns flank the center windows of the second and third stories. Temporary boards and a modern awning cover the transom. Three plate glass windows supported by brick bulkheads are to the right of the storefront's recessed corner entrance. The entrance to an interior stairwell is to the left of the storefront.

History

In 1907 B&S Clothiers and the BPOE Club and Lodge operated out of this property.



Missouri Historic Property Inventory Data Entry Form

Reference #

Building #

N. Ownership Private
 Local
 State
 Federal

A. Historic Name

C. Other Name

D. Address 6 W. Ohio Street

B. County 013 Bates

E. City/Vicinity Butler, MO Zip 64730

Q. Areas of Significance/Contexts

R. Significant Person(s)

S. Significant Date(s)

030 Architecture

050 Commerce

T. Significance

NR Eligibility

Contributing to district

This highly ornamented Two-Part Commercial Block building's unusual ornamentation is a unique element of the Courthouse Square continuum of architectural styles.

2D. Construction Date c.1907

2E. Alteration Dates

2F. Date Rebuilt

2G. Date Moved

2H. Demo Date

2L. No. of Ancillary Structure

2N. Stories	1	2
	2	
	3	

2A. Architect / Builde

2B. Architectural Styl

2C. Vernacular Typ

Two-part Commercial Block

GI. Owner's Name Address (if Different)

2J. Historic Function

02 Commerce/Trade

2K. Historic Sub-Function

02A Business

02A Business

2M. Resource Type

2R. Roof Shapes FT Flat

2S. Roof Materials 63 Asphalt

2T. Roof Features

2O Structural Systems

UD Undetermined

2U. Foundation Materials

65 Concrete

2P. Wall Materials 30 Brick
20 Wood

2V. Porch Type

2Q. Other Materials

Survey Report Butler Survey

National Register Name

Roll:Frame # 4: 14

2W. Overall Pla RC Rectangle

2Z. Sources

2X. Additional Description

Plat Maps, City Directories.
History: Howard Simpson.

2Y. Environment / Outbuildings

This building faces onto the Courthouse Square.

**Missouri Historic Property Inventory
Data Entry Form - Page 2**

Address	6	W. Ohio	Street
City/Vicinity	Butler, MO	Zip	64730

2X. Additional Description

The brick façade of this two-part commercial block building has rough-faced cast stone ornamentation around the second story windows and is topped with a corbeled brick cornices. Three second story bays have one-over-one light double-hung sash windows with rough-faced stone tabs in the surrounds and stone sills. Within the keyhole-shaped bay of the central window is double-hung sash window surrounded by smaller lights. Wood covers the window's sash. Brick arches are placed above the flanking windows. Boards and a metal awning cover the transom. Alterations have been made to the storefront. Plate glass windows supported by a bulkhead flank the recessed storefront entrance. The entrance to an interior stairwell is located to the left of the storefront.

History

This property was a grocery store and photo shop in 1907 and a photo shop in 1914. According to Howard Simpson, this property housed a grocery store prior to Mr. Rhodes acquisition of the property in the 1920s for use as a drug store. The first radio station in Butler was operated by Mr. Rhodes at this store. He also supplied music to the Fisk Theater. Fox photography studio was located on the second floor for many years. In June 1927, the Lains and Mr. and Mrs. George Tull purchased the Rhodes Store. In 1948 the business became known as Tull Rexall Drugs. In July 1967 Merton and Opal Eggeman assumed ownership of the property. On March 1, 1968 the soda fountain was removed from the building.



HESS Rexall PHARMACY

PHARMACY

Rexall
PHARMACY

Missouri Historic Property Inventory Data Entry Form

Reference #

Building #

N. Ownership Private
 Local
 State
 Federal

A. Historic Name

C. Other Name

D. Address 8 W. Ohio Street

B. County 013 Bates

E. City/Vicinity Butler, MO Zip 64730

Q. Areas of Significance/Contexts

R. Significant Person(s)

S. Significant Date(s)

030 Architecture

050 Commerce

T. Significance

NR Eligibility

Contributing to district

This simple brick Two-Part Commercial Block building reflects the simplification of design that occurred at the turn-of-the-century.

2D. Construction Date c.1907

2E. Alteration Dates

2F. Date Rebuilt

2G. Date Moved

2H. Demo Date

2L. No. of Ancillary Structure

2N. Stories	1	2
	2	
	3	

2A. Architect / Builde

2B. Architectural Styl

2C. Vernacular Typ

Two-Part Commercial Block

GI. Owner's Name Address (if Different)

2J. Historic Function

02 Commerce/Trade

2K. Historic Sub-Function

02A Business

2M. Resource Type

2R. Roof Shapes

FT Flat

2S. Roof Materials

63 Asphalt

2T. Roof Features

2O Structural Systems

LB Load Bearing Brick

2U. Foundation Materials

65 Concrete

2P. Wall Materials

30 Brick
40 Stone

2V. Porch Type

2Q. Other Materials

50 Metal

Survey Report Butler Survey

National Register Name

Roll:Frame # 4: 13

2W. Overall Pla RC Rectangle

2Z. Sources

Plat Maps, City Directories

2X. Additional Description

2Y. Environment / Outbuildings

This building faces onto the Courthouse Square.

**Missouri Historic Property Inventory
Data Entry Form - Page 2**

Address Street
City/Vicinity Zip

2X. Additional Description

The brick façade of this two-part commercial building is capped with stone coping and a string of decorative brickwork near the top. Two second story bays have twin one-over-one light double-hung sash windows with stone tabs in the window surrounds and stone sills and lintels. Stylized keystones decorate the lintels. Vertical metal siding and a metal awning cover the transom. Significant alterations have been made to the storefront. Three plate glass windows supported by a brick bulkhead are to the left of the glass door and a glass sidelight is to the right of the door.

History

A millinery and notions shop operated here in 1907, a variety shop in 1914, and a printing shop in 1920.



Missouri Historic Property Inventory Data Entry Form

Reference #

Building #

N. Ownership Private
 Local
 State
 Federal

A. Historic Name

C. Other Name

D. Address 10 W. Ohio Street

B. County 013 Bates

E. City/Vicinity Butler, MO Zip 64730

Q. Areas of Significance/Contexts

R. Significant Person(s)

S. Significant Date(s)

T. Significance

NR Eligibility

Non-contributing to district

2D. Construction Date c.1907

2E. Alteration Dates

2F. Date Rebuilt

2G. Date Moved

2H. Demo Date

2L. No. of Ancillary Structure

2N. Stories	1	2
	2	
	3	

2A. Architect / Builde

2B. Architecural Styl

2C. Vernacular Typ

Two-Part Commercial Block

Gl. Owner's Name Address (if Different)

2J. Historic Function

02 Commerce/Trade

2K. Historic Sub-Function

02A Business

2M. Resource Type

2R. Roof Shapes

FT Flat

2S. Roof Materials

63 Asphalt

2T. Roof Features

2O Structural Systems

LB Load Bearing Brick

2U. Foundation Materials

65 Concrete

2P. Wall Materials

50 Metal

2V. Porch Type

2Q. Other Materials

Survey Report

Butler Survey

National Register Name

Roll:Frame # 4: 12

2W. Overall Pla RC Rectangle

2Z. Sources

2X. Additional Description

Plat Maps, City Directories

2Y. Environment / Outbuildings

This building faces the Courthouse Square.

**Missouri Historic Property Inventory
Data Entry Form - Page 2**

Address	10	W. Ohio	Street
City/Vicinity	Butler, MO	Zip	64730

2X. Additional Description

The second-story façade of this two-part commercial building is covered in vertical metal sheathing. Alterations have been made to the first story and a modern awning has been added. Two large plate glass windows supported by a bulkhead flank the recessed glass double-door entrance. The entrance to an interior stairwell is to the right of the storefront.

History

In 1907 this property housed a grocery and Grocky Printing.

Robertson's



Missouri Historic Property Inventory Data Entry Form

Reference #

Building #

N. Ownership Private
 Local
 State
 Federal

A. Historic Name

C. Other Name

D. Address 12 W. Ohio Street

E. City/Vicinity Butler, MO Zip 64730

B. County 013 Bates

Q. Areas of Significance/Contexts

R. Significant Person(s)

S. Significant Date(s)

030 Architecture

050 Commerce

T. Significance

NR Eligibility

Contributing to district

A unique vernacular version of the simplified 20th century commercial building. It contributes to an understanding of the evolution of commercial styles.

2D. Construction Date c. 1907

2E. Alteration Dates

2F. Date Rebuilt

2G. Date Moved

2H. Demo Date

2A. Architect / Builde

2B. Architectural Styl

2C. Vernacular Typ Two-Part Commercial Block

2L. No. of Ancillary Structure

2N. Stories 1 2 3

GI. Owner's Name Address (if Different)

2J. Historic Function 02 Commerce/Trade

2K. Historic Sub-Function

2M. Resource Type

2R. Roof Shapes FT Flat

2O Structural Systems UD Undetermined

2U. Foundation Materials 65 Concrete

2S. Roof Materials 63 Asphalt

2P. Wall Materials 30 Brick

2V. Porch Type

2T. Roof Features

2Q. Other Materials

Survey Report Butler Survey

National Register Name Roll:Frame # 4: 11

2W. Overall Pla RC Rectangle

2Z. Sources

2X. Additional Description

Plat Maps, City Directories.
History: Howard Simpson.

2Y. Environment / Outbuildings

This building faces the Courthouse Square.

**Missouri Historic Property Inventory
Data Entry Form - Page 2**

Address 12 W. Ohio Street
City/Vicinity Butler, MO Zip 64730

2X. Additional Description

The second-story brick façade of this two-part commercial building retains original architectural elements. There are two strings of brick corbels near the top of the façade. Two second-story bays have twin, one-over-one light double-hung sash windows that are divided by a wood mullion and have a three-light fixed-pane transom above. The windows have stone lintels and sills. The building retains its transom and storefront configuration. A modern metal awning is placed above the storefront. Two large plate glass windows supported by narrow stone bulkheads are to the left of the recessed entry and a large plate glass window is to the right.

History

In 1907 this property housed a clothing store. According to Howard Simpson it was Tom Block and Son's clothing store in the 1920s.



Missouri Historic Property Inventory Data Entry Form

Reference #

Building #

N. Ownership Private
 Local
 State
 Federal

A. Historic Name

C. Other Name

D. Address 14 W. Ohio Street

B. County 013 Bates

E. City/Vicinity Butler, MO Zip 64730

Q. Areas of Significance/Contexts R. Significant Person(s) S. Significant Date(s)

030 Architecture
050 Commerce

T. Significance

NR Eligibility
Contributing to district

This is one of a number of One-Part Commercial Blocks in the downtown. It reflects a tapestry brick design treatment.

2D. Construction Date c.1907

2E. Alteration Dates

2F. Date Rebuilt

2G. Date Moved

2H. Demo Date

2L. No. of Ancillary Structure
2N. Stories

1	1
2	
3	

2A. Architect / Builde

2B. Architecural Styl

2C. Vernacular Typ One-Part Commercial Block

GI. Owner's Name Address (if Different)

2J. Historic Function 02 Commerce/Trade

2K. Historic Sub-Function 02A Business

2M. Resource Type

2R. Roof Shapes FT Flat

2O Structural Systems UD Undetermined

2U. Foundation Materials 65 Concrete

2S. Roof Materials 63 Asphalt

2P. Wall Materials 30 Brick

2V. Porch Type

2T. Roof Features

2Q. Other Materials

Survey Report Butler Survey

National Register Name

Roll:Frame # 4: 10

2W. Overall Pla RC Rectangle

2Z. Sources

2X. Additional Description

Plat Maps, City Directories

2Y. Environment / Outbuildings

This building faces onto the courthouse square.

**Missouri Historic Property Inventory
Data Entry Form - Page 2**

Address 14 W. Ohio Street
City/Vicinity Butler, MO Zip 64730

2X. Additional Description

The façade of this one-story commercial building has brick tapestry ornamentation and a brick and stone cornice with stone coping. Vertical wood boards, signage and an awning cover the transom. Plate glass windows supported by a brick bulkhead flank the central recessed doorway.

History

In 1907 and 1914 D.B. Ras operated out of this building.

WALKER
BUILDING

Second Edition Shoppe

609 CNP



Missouri Historic Property Inventory Data Entry Form

Reference #

Building #

N. Ownership Private
 Local
 State
 Federal

A. Historic Name

C. Other Name

D. Address 16 W. Ohio Street

B. County 013 Bates

E. City/Vicinity Butler, MO Zip 64730

Q. Areas of Significance/Contexts

R. Significant Person(s)

S. Significant Date(s)

030 Architecture
050 Commerce

T. Significance

NR Eligibility

Contributing to district

This tapestry brick design is unique to the commercial area and a late example of the false front commercial building.

2D. Construction Date c.1907

2E. Alteration Dates

2F. Date Rebuilt
2G. Date Moved
2H. Demo Date

2L. No. of Ancillary Structure

2N. Stories

1	1
2	
3	

2A. Architect / Builder

2B. Architectural Style

2C. Vernacular Type

One-Part Commercial Block

GI. Owner's Name Address (if Different)

2J. Historic Function

02 Commerce/Trade

2K. Historic Sub-Function

02A Business

2M. Resource Type

2R. Roof Shapes FT Flat

2O Structural Systems

UD Undetermined

2U. Foundation Materials

65 Concrete

2S. Roof Materials 63 Asphalt

2T. Roof Features

2P. Wall Materials

30 Brick

2V. Porch Type

2Q. Other Materials

Survey Report

Butler Survey

National Register Name

Roll:Frame # 4: 9

2W. Overall Plan RC Rectangle

2Z. Sources

Plat Maps, City Directories

2X. Additional Description

2Y. Environment / Outbuildings

This building faces the county courthouse.

**Missouri Historic Property Inventory
Data Entry Form - Page 2**

Address	16	W. Ohio	Street
City/Vicinity	Butler, MO	Zip	64730

2X. Additional Description

This one-story commercial building has a brick façade with two-tone brick detailing and stone coping. Vertical boards and signage cover the transom. Plate glass windows supported by brick bulkheads flank the off-center glass door. A metal awning is placed above the storefront.

History

In 1907 and 1914 a drug store operated out of this building.



GOLD CROWN Hallmark GOLD CROWN



Missouri Historic Property Inventory Data Entry Form

Reference #

Building #

N. Ownership Private
 Local
 State
 Federal

A. Historic Name

C. Other Name

D. Address 18 W. Ohio Street B. County 013 Bates

E. City/Vicinity Butler, MO Zip 64730

Q. Areas of Significance/Contexts R. Significant Person(s) S. Significant Date(s)

030 Architecture

050 Commerce

T. Significance

The building is an excellent example of the One-Part Commercial Block and contributes to an understanding of the evolution of this property type in the late 19th and early 20th centuries.

NR Eligibility

Contributing to district

2D. Construction Date c.1907

2E. Alteration Dates

2F. Date Rebuilt

2G. Date Moved

2H. Demo Date

2L. No. of Ancillary Structure

2N. Stories 1 1
 2
 3

2A. Architect / Builde

2B. Architectural Styl

2C. Vernacular Typ One-Part Commercial Block

GI. Owner's Name Address (if Different)

2J. Historic Function 02 Commerce/Trade

2K. Historic Sub-Function 02A Business

2M. Resource Type

2R. Roof Shapes FT Flat

2O Structural Systems UD Undetermined

2U. Foundation Materials 65 Concrete

2S. Roof Materials 63 Asphalt

2P. Wall Materials 30 Brick
 50 Metal

2V. Porch Type

2T. Roof Features

2Q. Other Materials

Survey Report Butler Survey

National Register Name

Roll:Frame # 4; 8

2W. Overall Pla RC Rectangle

2Z. Sources

2X. Additional Description

Plat Maps, City Directories

2Y. Environment / Outbuildings

This building faces the Courthouse Square.

**Missouri Historic Property Inventory
Data Entry Form - Page 2**

Address 18 W. Ohio Street
City/Vicinity Butler, MO Zip 64730

2X. Additional Description

This one-story commercial block building has a brick stepped gable façade with stone coping. Vertical metal siding and a metal awning cover the transom. The storefront has been altered. Three plate glass windows supported by a bulkhead are to the left of a glass doorway that has a window above it and a side light to the left.

History

In 1907 D.G. B&S operated out of this building. In 1914 it housed a grocery store, and in 1926 it housed a drug store.



FINANCIAL SERVICES

STOCKS - BONDS - MUTUAL FUNDS

IRAs - ANNUITIES - RAs

800-879-8888

Missouri Historic Property Inventory Data Entry Form

Reference #

Building #

N. Ownership Private
 Local
 State
 Federal

A. Historic Name

C. Other Name

D. Address 20 W. Ohio Street

B. County 013 Bates

E. City/Vicinity Butler, MO Zip 64730

Q. Areas of Significance/Contexts

R. Significant Person(s)

S. Significant Date(s)

030 Architecture
050 Commerce

T. Significance

NR Eligibility

Contributing to district

This is a simple rendition of the false front commercial building and reflects the evolution of commercial buildings on the Courthouse Square.

2D. Construction Date c. 1907

2E. Alteration Dates

2F. Date Rebuilt

2G. Date Moved

2H. Demo Date

2L. No. of Ancillary Structure

2N. Stories

1	1
2	
3	

2A. Architect / Builde

2B. Architectural Styl

2C. Vernacular Typ

One-Part Commercial Block

GI. Owner's Name Address (if Different)

2J. Historic Function

02 Commerce/Trade

2K. Historic Sub-Function

02A Business

2M. Resource Type

2R. Roof Shapes FT Flat

2O Structural Systems

LB Load Bearing Brick

2U. Foundation Materials

65 Concrete

2S. Roof Materials

63 Asphalt

2P. Wall Materials

30 Brick

2V. Porch Type

2T. Roof Features

2Q. Other Materials

Survey Report Butler Survey

National Register Name

Roll:Frame # 4:7

2W. Overall Pla RC Rectangle

2X. Additional Description

2Y. Environment / Outbuildings

This building faces the Courthouse Square.

2Z. Sources

Plat Maps, City Directories

**Missouri Historic Property Inventory
Data Entry Form - Page 2**

Address 20 W. Ohio Street
City/Vicinity Butler, MO Zip 64730

2X. Additional Description

This one-story commercial block has a brick façade with stone coping. Wood panels possibly cover the transom. Plate glass display windows on brick bulkheads flank the recessed entrance. A modern metal awning is placed above the storefront.

History

In 1907 and 1914 a drug store operated out of this building.



J. ROGER IRVIN
ATTORNEY AT LAW

Missouri Historic Property Inventory Data Entry Form

Reference #

Building #

N. Ownership Private
 Local
 State
 Federal

A. Historic Name

C. Other Name

D. Address 22 W. Ohio Street B. Count 013 Bates

E. City/Vicinity Butler, MO Zip 64730

Q. Areas of Significance/Contexts R. Significant Person(s) S. Significant Date(s)

030 Architecture

050 Commerce

T. Significance

One of two Classical Revival buildings found in the commercial area of Butler's Courthouse Square. The only loss of integrity (windows) can be reversed without a loss of historic material. The building played a significant economic role in Bates Co.

NR Eligibility

Individually eligible

2D. Construction Date c.1914

2E. Alteration Dates

2F. Date Rebuilt

2G. Date Moved

2H. Demo Date

2L. No. of Ancillary Structure

2N. Stories 1 2-1/2
 2
 3

2A. Architect / Builde

2B. Architectural Styl 52 Classic Revival

2C. Vernacular Typ

Gl. Owner's Name Address (if Different)

2J. Historic Function

02 Commerce/Trade

02 Commerce/Trade

02 Commerce/Trade

2K. Historic Sub-Function

02A Business

02D Financial Institution

02D Financial Institution

2M. Resource Type

2R. Roof Shapes FT Flat

2S. Roof Materials 63 Asphalt

2T. Roof Features

2O Structural Systems

LS Load Bearing Stone

2U. Foundation Materials

40 Stone

2P. Wall Materials 40 Stone

2V. Porch Type

2Q. Other Materials

Survey Report Butler Survey

National Register Name

Roll:Frame # 4: 6

2W. Overall Pla RC Rectangle

2Z. Sources

Plat Maps, City Directories, History: Howard Simpson.

2X. Additional Description

2Y. Environment / Outbuildings

This building is located on a corner of the Butler Courthouse Square.

**Missouri Historic Property Inventory
Data Entry Form - Page 2**

Address	22	W. Ohio	Street
City/Vicinity	Butler, MO	Zip	64730

2X. Additional Descriptio

The primary façade of this Classical Revival building has a triangular pediment supported by four stone Ionic columns with smooth shafts and short square piers. The two-story columns, entablature and pediment form a portico for the central portion of the primary façade. Two single windows flank a recessed double-leaf entrance on the first story. Single windows are above the first floor openings. The fenestration has stone surrounds. The second-story windows have stylized keystones in the lintels. The window frames and sashes and the double-leaf door are replacement features. The pediment has dentils. A solid balustrade wall is behind the pediment. The original balustrade sections that flank the solid wall are missing. The side street elevation has 12 bays. The three end bays comprise a storefront with display windows flanking a central entrance. The second story has a corner turret. It also incorporates two projecting bay windows that flank a recessed pair of windows. Under the recessed windows is a ledge supported by brackets. The cornice of this section is ornamental stonework. The remainder of the elevation is composed of a series of nine windows on both stories. The front of the building is smooth dressed stone. The foundation of the side elevation is rusticated stone blocks. Between the first and second stories is a stringcourse with panels below and above each window. This stringcourse is repeated in the upper portion of the second story windows. This elevation is crowned by a stepped entablature and a cornice of dentils. Also missing from the primary façade is a seashell ornament capping the pediment and each of the square columns at the ends of the solid balustrade.

History

In 1870 Manning Scowles operated a general farm store at this location. In 1907 a grocery store and a bank operated at this location. In 1914 a new bank was erected. In Butler State Bank moved 1945 it was purchased and moved to the southeast corner of the Butler Square as the Butler State Bank. It was later moved to the northwest corner of the square where the exterior has since been restored to resemble the original appearance.



Missouri Historic Property Inventory Data Entry Form

Reference #

Building #

N. Ownership Private
 Local
 State
 Federal

A. Historic Name

C. Other Name

D. Address Street

E. City/Vicinity Zip

Q. Areas of Significance/Contexts

R. Significant Person(s)

S. Significant Date(s)

T. Significance

NR Eligibility

This large hotel is a dominating element in Butler's Downtown. It is an excellent example of the Two-Part Vertical Block executed in a "U" shape.

2D. Construction Date

2E. Alteration Dates

2F. Date Rebuilt

2G. Date Moved

2H. Demo Date

2L. No. of Ancillary Structure

2N. Stories

2A. Architect / Builder

2B. Architectural Style

2C. Vernacular Type

GI. Owner's Name Address (if Different)

2J. Historic Function

2K. Historic Sub-Function

2M. Resource Type

2R. Roof Shapes

2S. Roof Materials

2T. Roof Features

2O. Structural Systems

2U. Foundation Materials

2P. Wall Materials

2V. Porch Type

2Q. Other Materials

Survey Report

National Register Name

Roll:Frame #

2W. Overall Plan

2X. Additional Description

2Y. Environment / Outbuildings

This building dominates one of the corners of the Courthouse Square.

2Z. Sources

**Missouri Historic Property Inventory
Data Entry Form - Page 2**

Address 100-02-04 W. Ohio Street
City/Vicinity Butler, MO Zip 64730

2X. Additional Descriptio

This three-part commercial building has brick exterior walls and a decorative corbelled brick cornice with a band of stone near the top and stone coping. The front-facing façades at each end of the building have three vertical bays with three windows on each floor. Double-hung sash windows with one-over-one lights are placed on the second and third stories. A continuous stone band beneath the second-story windows continues around the building. Individual stone sills are beneath the third-story windows. Stone dentils at the building's corners continue from the top to the ground floor. Twin double-hung sash windows set on a continuous stone sill are located on the first story of 100 W. Ohio. The basement windows are blackened out. The storefront has two large plate glass windows on a concrete bulkhead and wide canvas awnings. The central space between the two main façades has four brick columns with stone capitals and bases.

History

This building was erected in 1907 and named "Pennell Hotel" after the first operator. The name was later changed to "Fraternal Inn." The property is listed as the Inn Hotel from 1933 to 1938. PER HOWARD SIMPSON: This hotel was erected in 1907 by the Mason and Elks Lodge at a cost of \$55,000. A wing on the top floor had elegant meeting rooms for Masons on one side and Elks on the other. Hotel rooms were located on the second floor and the rear of the third floor.





BTAS001-0171

Missouri Historic Property Inventory Data Entry Form

Reference # _____
 Building # _____
 N. Ownership Private
 Local
 State
 Federal

A. Historic Name _____
 C. Other Name _____
 D. Address _____ County Courthouse "Square" Street _____
 E. City/Vicinity Butler, MO Zip 64730

B. Count 013 Bates

Q. Areas of Significance/Contexts
 030 Architecture
 250 Politics/Government

R. Significant Person(s) _____

S. Significant Date(s) _____

T. Significance _____

NR Eligibility
 Individually eligible

This Richardsonian Romanesque building reflects the typical county courthouse plan and designs for its period of construction. It reflects the special functions of county government and the use of popular styles long after their period of popularity.

2D. Construction Date c.1903

2E. Alteration Dates _____

2F. Date Rebuilt _____

2G. Date Moved _____

2H. Demo Date _____

2L. No. of Ancillary Structure _____

2N. Stories 1 3-1/2
 2
 3

2A. Architect / Builder
 George McDonald

2B. Architectural Style
 47 Romanesque

2C. Vernacular Type _____

GI. Owner's Name Address (if Different) _____

2J. Historic Function
 04 Government

2K. Historic Sub-Function
 04J Courthouse

2M. Resource Type _____

2R. Roof Shapes GB Gable

2S. Roof Materials 99 Other: Composition

2T. Roof Features CT Clock Tower
 TW Tower/Turret

2O. Structural Systems
 LS Load Bearing Stone

2U. Foundation Materials
 40 Stone

2P. Wall Materials 40 Stone

2Q. Other Materials 20 Wood

2V. Porch Type _____

Survey Report Butler Survey

National Register Name _____ Roll:Frame # 3: 30

2W. Overall Plan SQ Square

2X. Additional Description

2Y. Environment / Outbuildings _____

The courthouse is located in the center of the commercial square on a square lot created to house it. Brick streets and late 19th and early 20th century commercial buildings face it.

2Z. Sources
 Plat Maps, City Directories

**Missouri Historic Property Inventory
Data Entry Form - Page 2**

Address	County Courthouse	"Square"	Street
City/Vicinity	Butler, MO	Zip	64730

2X. Additional Descriptio

The Bates County Courthouse has rough-faced stone on the exterior walls and a multi-gabled roof. Similar to the three others in Missouri, by architect George McDonald (Johnson, Andrew & Lawrence Counties) the Carthage stone 80 x 105 building cost \$50,000. For years this structure was adorned with statues. Columbia was atop the clock dome and the North and South portions were graced by replicas of Justice.

History

The Bates County Courthouse, erected in 1869, was condemned after a fire and sold at auction for \$500 in 1899. The fifth courthouse in Butler was erected in 1901-03 and is similar to three other Missouri courthouses designed by architect George McDonald. The building cost \$50,000; \$40,000 came from general bonds and the remainder from federal funds.



Missouri Historic Property Inventory Data Entry Form

Reference #

Building #

N. Ownership Private
 Local
 State
 Federal

A. Historic Name

C. Other Name

D. Address Street

B. Count

E. City/Vicinity Zip

Q. Areas of Significance/Contexts

R. Significant Person(s)

S. Significant Date(s)

030 Architecture
280 Social History

T. Significance

NR Eligibility

Individually eligible

The building is an excellent example of the Gothic Revival church style. The church has played an important role in the community since the 1850s.

2D. Construction Date

2E. Alteration Dates

2F. Date Rebuilt
2G. Date Moved
2H. Demo Date

2A. Architect / Builde

2B. Architectural Styl

32 Gothic Revival
2C. Vernacular Typ

2L. No. of Ancillary Structure

2N. Stories

GI. Owner's Name Address (if Different)

2J. Historic Function

2K. Historic Sub-Function

2M. Resource Type

06 Religion

06A Religious Facility

2R. Roof Shapes

GB Gable

2O Structural Systems

2U. Foundation Materials

2S. Roof Materials

99 Other: Composition

RC Reinforced Concrete

65 Concrete

2T. Roof Features

2P. Wall Materials

30 Brick
40 Stone

2V. Porch Type

2Q. Other Materials

65 Concrete

Survey Report

National Register Name

Roll:Frame #

2W. Overall Pla

2Z. Sources

2X. Additional Description

Plat Maps, City Directories. Submitted by Mike L. Robbins, Minister (Butler, MO, My Kind of Town, p. 53). Butler, Missouri centennial souvenir program, 1856-1956, pp. 25-26.

2Y. Environment / Outbuildings

This church building is located on a large lot in a residential neighborhood.

**Missouri Historic Property Inventory
Data Entry Form - Page 2**

Address	Corner of Pine	N. Delaware	Street
City/Vicinity	Butler, MO	Zip	64730

2X. Additional Descriptio

This front-gabled Gothic Revival church has three front-facing bays. A pointed arched entrance in the central bay has a large pointed arch window with three parts. The flanking bays have two-over-two light double-hung sash windows in the first story and pointed, arched three-over-two light double-hung sash windows in the second story. Below a string of stone, one-over-one light double-hung sash windows are at the basement level of the building.

History

In the late 1800s, the Christian Church acquired this property and moved to this location the Cumberland Presbyterian Church they purchased in 1876 for \$1,400. After its relocation, additions were made to two sides of this frame building. In 1928 the church voted to erect a new building which was completed and dedicated in 1929.



Missouri Historic Property Inventory Data Entry Form

Reference #

Building #

N. Ownership Private
 Local
 State
 Federal

A. Historic Name

C. Other Name

D. Address 24 W. Pine Street

B. County 013 Bates

E. City/Vicinity Butler, MO Zip 64730

Q. Areas of Significance/Contexts

R. Significant Person(s)

S. Significant Date(s)

T. Significance

NR Eligibility

Less than 50 years of age

2D. Construction Date

2E. Alteration Dates

<input type="text"/>	<input type="text"/>
<input type="text"/>	<input type="text"/>
<input type="text"/>	<input type="text"/>

2F. Date Rebuilt

2G. Date Moved

2H. Demo Date

2A. Architect / Builde

2B. Architectural Styl

2C. Vernacular Typ
69 Other Vernacular

2L. No. of Ancillary Structure

2N. Stories

1	1
2	
3	

GI. Owner's Name Address (if Different)

2J. Historic Function

2K. Historic Sub-Function

2M. Resource Type

02 Commerce/Trade

2R. Roof Shapes

HP Hipped
<input type="text"/>
<input type="text"/>

2O Structural Systems

2U. Foundation Materials

2S. Roof Materials

99 Other: Composition
<input type="text"/>
<input type="text"/>

CB Concrete Block

65 Concrete

2T. Roof Features

<input type="text"/>
<input type="text"/>
<input type="text"/>

2P. Wall Materials 30 Brick

2V. Porch Type

2Q. Other Materials

Survey Report Butler Survey

National Register Name

Roll:Frame # 4: 26

2W. Overall Pla RC Rectangle

2Z. Sources

2X. Additional Description

Plat Maps, City Directories

2Y. Environment / Outbuildings

This building faces a paved parking lot.

**Missouri Historic Property Inventory
Data Entry Form - Page 2**

Address	24	W. Pine	Street
City/Vicinity	Butler, MO	Zip	64730

2X. Additional Description

This modern, side-gabled commercial building has a symmetrical brick façade. Two entrances are on either side of two small plate glass windows with brick sills.

History

