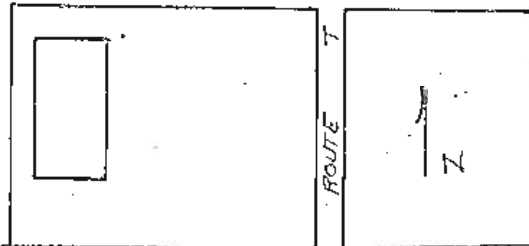


# HISTORIC INVENTORY

WOAS001-001

<b>1. No.</b> 35		<b>4. Present Name(s)</b> Allendale Community Hall		1. No. 35				
<b>2. County</b> Worth		<b>5. Other Name(s)</b>			2. County Worth			
<b>3. Location of Negatives</b> Carneal's Office						4. Present Name(s) Allendale Community Hall		
<b>6. Specific Location</b> On the SW cor of the park in Allendale		<b>16. Thematic Category</b> Architecture/Society		<b>28. No. of Stories</b> 2				
<b>7. City or Town</b> If Rural, Township & Vicinity Allendale, MO 64420		<b>17. Date(s) or Period</b> 1877		<b>29. Basement?</b> Yes <input type="checkbox"/> No <input checked="" type="checkbox"/>				
<b>8. Site Plan with North Arrow</b> <div style="border: 1px solid black; padding: 5px; text-align: center;">                 CITY PARK ALLENDALE             </div> 		<b>18. Style or Design</b> Greek Revival		<b>30. Foundation Material</b> Limestone				
<b>9. Coordinates</b> UTM Lat. S19 Sec 28 Long. T 66N R 30W		<b>19. Architect or Engineer</b> Unknown		<b>31. Wall Construction</b> Frame				
<b>10. Site is Building <input checked="" type="checkbox"/> Structure <input type="checkbox"/> Object <input type="checkbox"/></b>		<b>20. Contractor or Builder</b> Unknown		<b>32. Roof Type &amp; Material</b> Gable/asbestos				
<table border="1" style="width:100%; border-collapse: collapse;"> <tr> <td style="width:50%;"><b>11. On National Register?</b> Yes <input type="checkbox"/> No <input checked="" type="checkbox"/></td> <td style="width:50%;"><b>12. Is it Eligible?</b> Yes <input type="checkbox"/> No <input type="checkbox"/></td> </tr> <tr> <td><b>13. Part of Estab. Hist. Dist.?</b> Yes <input type="checkbox"/> No <input checked="" type="checkbox"/></td> <td><b>14. District Potential?</b> Yes <input type="checkbox"/> No <input type="checkbox"/></td> </tr> </table>		<b>11. On National Register?</b> Yes <input type="checkbox"/> No <input checked="" type="checkbox"/>	<b>12. Is it Eligible?</b> Yes <input type="checkbox"/> No <input type="checkbox"/>	<b>13. Part of Estab. Hist. Dist.?</b> Yes <input type="checkbox"/> No <input checked="" type="checkbox"/>	<b>14. District Potential?</b> Yes <input type="checkbox"/> No <input type="checkbox"/>	<b>21. Original Use, if apparent</b> Lodge		<b>33. No. of Bays</b> Front 0 Side 5
<b>11. On National Register?</b> Yes <input type="checkbox"/> No <input checked="" type="checkbox"/>	<b>12. Is it Eligible?</b> Yes <input type="checkbox"/> No <input type="checkbox"/>							
<b>13. Part of Estab. Hist. Dist.?</b> Yes <input type="checkbox"/> No <input checked="" type="checkbox"/>	<b>14. District Potential?</b> Yes <input type="checkbox"/> No <input type="checkbox"/>							
<b>15. Name of Established District</b>		<b>22. Present Use</b> Community Hall		<b>34. Wall Treatment</b> Weatherboard				
		<b>23. Ownership</b> Public <input checked="" type="checkbox"/> Private <input type="checkbox"/>		<b>35. Plan Shape</b> Rectangle				
		<b>24. Owner's Name &amp; Address, if known</b> Board of Aldermen, City of Allendale, Allendale, MO 64420		<b>36. Changes (Explain in #42)</b> Addition <input type="checkbox"/> Altered <input checked="" type="checkbox"/> Moved <input type="checkbox"/>				
		<b>25. Open to Public?</b> Yes <input checked="" type="checkbox"/> No <input type="checkbox"/>		<b>37. Condition</b> Interior _____ Exterior <u>Good</u>				
		<b>26. Local Contact Person or Organization</b> Thomas W. Carneal		<b>38. Preservation Underway?</b> Yes <input checked="" type="checkbox"/> No <input type="checkbox"/>				
		<b>27. Other Surveys in Which Included</b>		<b>39. Endangered? By What?</b> Yes <input type="checkbox"/> No <input checked="" type="checkbox"/>				
				<b>40. Visible from Public Road?</b> Yes <input checked="" type="checkbox"/> No <input type="checkbox"/>				
				<b>41. Distance from and Frontage on Road</b> 15' D				
<b>42. Further Description of Important Features</b> There are two windows on the north facade which have been closed. There is a wide fascia board.				5. Other Name(s)				
<b>43. History and Significance</b> The building was used as a Lodge, but after consolidation it was converted to a community hall.								
<b>44. Description of Environment and Outbuildings</b> The structure is located in a small rural community.								
<b>45. Sources of Information</b> See appendix		<b>46. Prepared by</b> T. Carneal		Allendale Community Hall				
		<b>47. Organization</b> NWMSU Hist. Survey						
		<b>48. Date</b> 7/16/85	<b>49. Revision Date(s)</b>					



Worth County  
#45 Appendix

Abstract

History of Gentry and Worth Counties. St. Joseph: National Historical Co., 1882.


Illustrated Historical Atlas of Worth County, MO. Philadelphia, PA: Edwards Brothers, 1877.

On site observation.

Plat Book of Worth County, MO. Rockford, IL: W.W. Hixson & Co., 1925.

Standard Atlas of Worth County MO. Chicago, IL: George A. Ogle & Co., 1902.

Worth County Missouri Centennial. Worth County Centennial Corporation, 1961.



Grant City Quadrangle  
15 Minute Series  
Scale: 1-62,500

T. 66 N.  
T. 65 N.  
T. 64 N.  
T. 63 N.  
T. 62 N.  
T. 61 N.

T. 65 N.  
T. 64 N.  
T. 63 N.  
T. 62 N.  
T. 61 N.

T. 62 N.

T. 61 N.

T. 60 N.

T. 59 N.

T. 58 N.

T. 57 N.

T. 56 N.

T. 55 N.

R. 30 W.

20'

E

36

35

34

33

32

31

30

29

28

27

26

25

24

23

22

21

20

19

18

17

16

15

14

13

12

11

10

9

8

7

6

5

4

3

2

1

0

0

0

0

0

0

0

0

0

0

0

0

0

0

0

0

0

0

0

0

0

0

0

0

0

0

0

0

0

0

0

0

0

0

0

0

0

0

0

0

0

0

0

0

0

0

0

0

0

0

0

0

0

0

0

0

0

0

0

0

0

0

0

0

0

0

0

0

0

0

0

0

0

0

0

0

0

0

0

0

0

0

0

0

0

0

0

0

0

0

0

0

0

0

0

0

0

0

0

0

0

0

0

0

0

0

0

0

0

0

0

0

0

0

0

0

0

0

0

0

0

0

0

0

0

0

0

0

0

0

0

0

0

0

0

0

0

0

0

0

0

0

0

0

0

0

0

0

0

0

0

0

0

0

0

0

0

0

0

0

0

0

0

0

0

0

0

0

0

0

0

0

0

0

0

0

0

0

0

0

0

0

0

0

0

0

0

0

0

0

0

0

0

0

0

0

0

0

0

0

0

0

0

0

0

0

0

0

0

0

0

0

0

0

0

0

0

0

0

0

0

0

0

0

0

0

0

0

0

0

0

0

0

0

0

0

0

0

0

0

0

0

0

0

0

0

0

0

0

0

0

0

0

0

0

0

0

0

0

0

0

0

0

0

0

0

0

0

0

0

0

0

0

0

0

0

0

0

0

0

0

0

0

0

0

0

0

0

0

0

0

0

0

0

0

0

0

0

0

0



ALLENDALE  
COMMUNITY  
HALL

# HISTORIC INVENTORY

W0A5001-00Z

1. No. 38		4. Present Name(s) New Hope Baptist Church		1. No. 38
2. County Worth		5. Other Name(s)		
3. Location of Negatives Carneal's Office				
6. Specific Location 4 mi S of Allendale on Rt C 1 mi E and 1/2 mi S on gravel rd.		16. Thematic Category Architecture/Society		2. County Worth
7. City or Town If Rural, Township & Vicinity Allen TWP		17. Date(s) or Period 1858-1878		
8. Site Plan with North Arrow		18. Style or Design Vernacular		4. Present Name(s) New Hope Baptist Church
		19. Architect or Engineer Unknown		
		20. Contractor or Builder Unknown		
		21. Original Use, if apparent Church		
		22. Present Use Vacant		
		23. Ownership Public <input type="checkbox"/> Private <input checked="" type="checkbox"/>		
		24. Owner's Name & Address, if known Board of Elders New Hope Baptist Church Denver, MO 64441		
		25. Open to Public? Yes <input type="checkbox"/> No <input checked="" type="checkbox"/>		
		26. Local Contact Person or Organization Thomas W. Carneal		
		27. Other Surveys in Which Included neglect		
		28. No. of Stories 1		29. Basement? Yes <input checked="" type="checkbox"/> No <input type="checkbox"/>
		30. Foundation Material Limestone		
		31. Wall Construction Frame		
		32. Roof Type & Material Gable/asbestos		
		33. No. of Bays Front 0 Side 4		
		34. Wall Treatment Weatherboard		
		35. Plan Shape Rectangle		
		36. Changes (Explain in #42) Addition <input type="checkbox"/> Altered <input type="checkbox"/> Moved <input type="checkbox"/>		
		37. Condition Interior poor Exterior poor		
		38. Preservation Underway? Yes <input type="checkbox"/> No <input checked="" type="checkbox"/>		
		39. Endangered? By What? Yes <input checked="" type="checkbox"/> No <input type="checkbox"/>		
		40. Visible from Public Road? Yes <input type="checkbox"/> No <input checked="" type="checkbox"/>		
		41. Distance from and Frontage on Road 1/2 mi		
9. Coordinates UTM Lat. SE 1/4 Sec 21 Long. T 65N R 30W				
10. Site is Building <input checked="" type="checkbox"/> Structure <input type="checkbox"/> Object <input type="checkbox"/>				
11. On National Register? Yes <input type="checkbox"/> No <input checked="" type="checkbox"/>		12. Is it Eligible? Yes <input type="checkbox"/> No <input type="checkbox"/>		
13. Part of Estab. Hist. Dist.? Yes <input type="checkbox"/> No <input checked="" type="checkbox"/>		14. District Potent'l? Yes <input type="checkbox"/> No <input type="checkbox"/>		
15. Name of Established District				
42. Further Description of Important Features There is a small bay on the west facade and a bell tower on the peak of the roof on the east. The first church was built in 1858, and a portion used in reconstruction in 1878.				5. Other Name(s)
43. History and Significance This was the first Church organized in Allen Township in 1843. The first Church was erected by missionary Baptists.				
44. Description of Environment and Outbuildings The Church is located in a rural area of the county. There is a cemetery on the south side of the building.				
45. Sources of Information See Appendix		46. Prepared by T. Carneal		
		47. Organization NWMSU Hist. Survey		
		48. Date 7/16/80		
		49. Revision Date(s)		

Worth County  
#45 Appendix

Abstract

History of Gentry and Worth Counties. St. Joseph: National Historical Co.,  
1882.

Illustrated Historical Atlas of Worth County, MO. Philadelphia, PA: Edwards  
Brothers, 1877.

Letter from Mary Ray, 2206 Ridgefield Rd., Columbia, MO 65201.  
October 16, 1979 and November 30, 1979.

On site observation.

Plat Book of Worth County, MO. Rockford, IL: W.W. Hixson & Co., 1925.

Standard Atlas of Worth County MO. Chicago, IL: George A. Ogle & Co., 1902.

Worth County Missouri Centennial. Worth County Centennial Corporation, 1961.

R. 30 W.

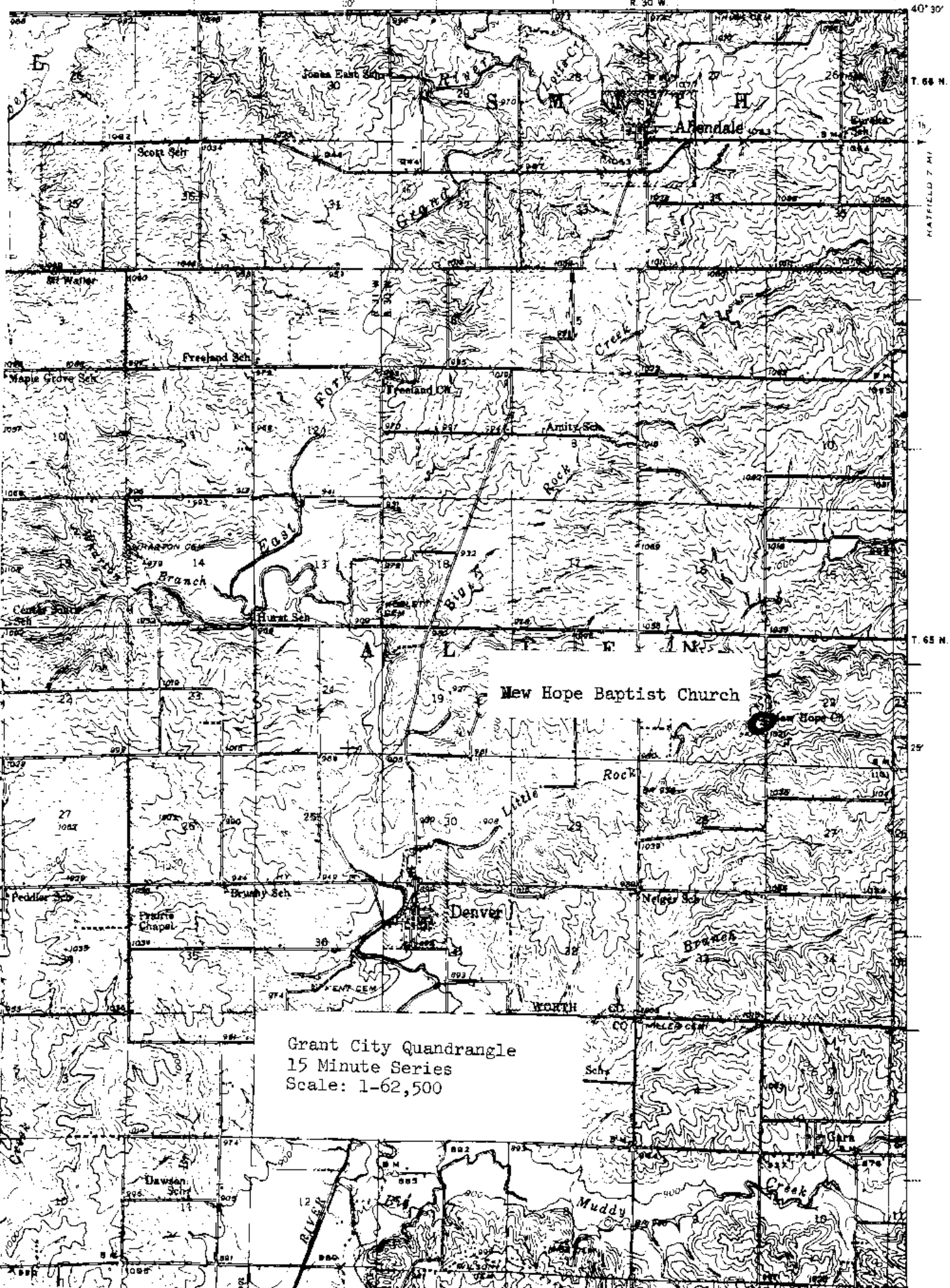
94° 15'

T. 65 N.

MAP FILED 7 MI

T. 65 N.

15'



Grant City Quadrangle  
15 Minute Series  
Scale: 1-62,500



# HISTORIC INVENTORY

WOAS001-003

1. No. 36  
2. County Worth  
4. Present Name(s) Hunt House  
5. Other Name(s)

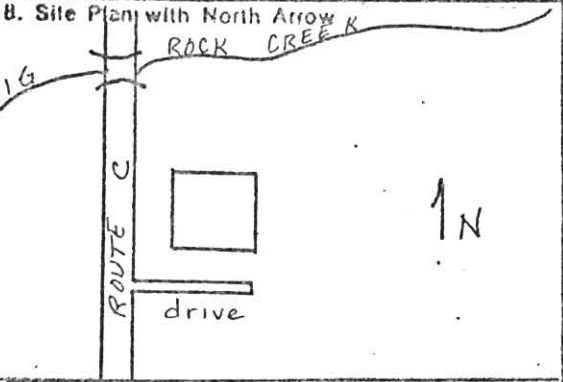
1. No. 36  
2. County Worth  
3. Location of Negatives Carneal's Office

4. Present Name(s) Hunt House  
5. Other Name(s)

6. Specific Location 2 mi S of Allendale on Rt C  
7. City or Town If Rural, Township & Vicinity Allen TWP

16. Thematic Category Architecture  
17. Date(s) or Period Unknown  
18. Style or Design Four Square

28. No. of Stories 1  
29. Basement? Yes  No   
30. Foundation Material Limestone  
31. Wall Construction Frame



19. Architect or Engineer Unknown  
20. Contractor or Builder Unknown  
21. Original Use, if apparent Residence  
22. Present Use Residence  
23. Ownership Public  Private   
24. Owner's Name & Address, if known R.L. Hunt  
R.F.D.  
Allendale, MO 64420

32. Roof Type & Material Hip/asbestos  
33. No. of Bays Front 2 Side 2  
34. Wall Treatment Weatherboard  
35. Plan Shape Square  
36. Changes (Explain in #42) Addition  Altered  Moved   
37. Condition Interior good Exterior

9. Coordinates UTM Lat. SW 1/4 Sec 4 Long. T 65N R 30W

25. Open to Public? Yes  No

38. Preservation Underway? Yes  No

10. Site is Building  Structure is Object

26. Local Contact Person or Organization Thomas W. Carneal

39. Endangered? By What? Yes  No

11. On National Register? Yes  No

12. Is it Eligible? Yes  No

27. Other Surveys in Which Included

40. Visible from Public Road? Yes  No

13. Part of Estab. Hist. Dist.? Yes  No

14. District Potent? Yes  No

41. Distance from and Frontage on Road 50' D

15. Name of Established District

42. Further Description of Important Features  
There is a wraparound porch on the west and south side. The roof is supported on Tuscan columns.



43. History and Significance  
Typical of many small rural homes in the county.

44. Description of Environment and Outbuildings  
The home is located in a rural area on a farm. There are numerous farm buildings on the property.

45. Sources of Information  
See appendix

46. Prepared by T. Carneal

47. Organization NWMSU Hist. Survey

48. Date 7/16/80 49. Revision Date(s)

Worth County  
#45 Appendix

Abstract

History of Gentry and Worth Counties. St. Joseph: National Historical Co.,  
1882.

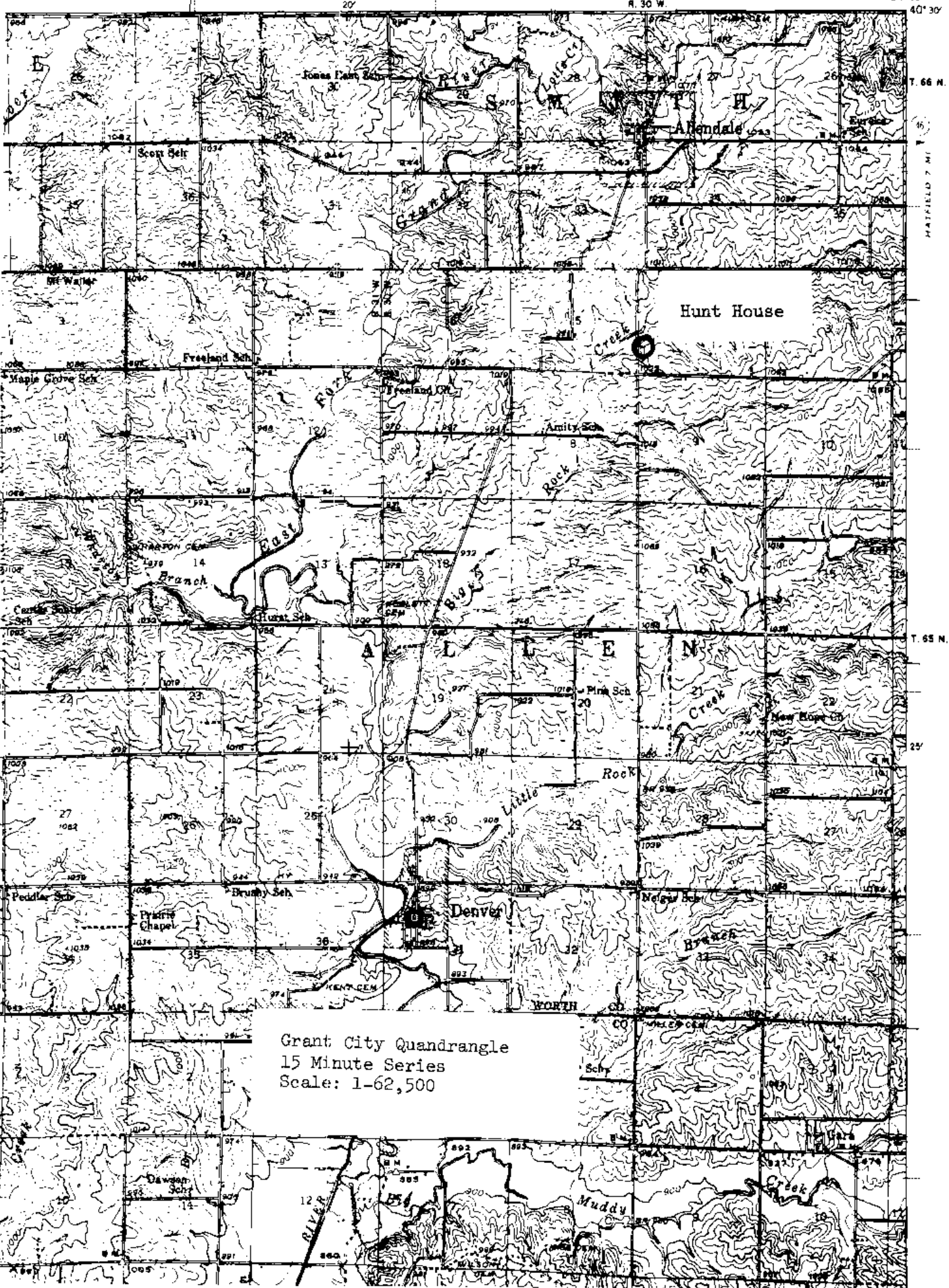
Illustrated Historical Atlas of Worth County, MO. Philadelphia, PA: Edwards  
Brothers, 1877.

On site observation.

Plat Book of Worth County, MO. Rockford, IL: W.W. Hixson & Co., 1925.

Standard Atlas of Worth County MO. Chicago, IL: George A. Ogle & Co., 1902.

Worth County Missouri Centennial. Worth County Centennial Corporation, 1961.



Grant City Quadrangle  
15 Minute Series  
Scale: 1-62,500

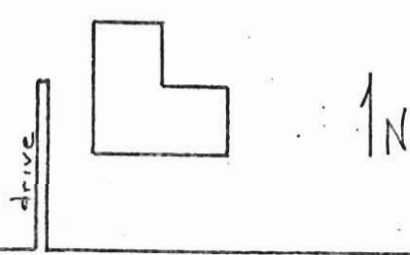


# HISTORIC INVENTORY

W0AS001-004

1. No. 37  
2. County Worth  
4. Present Name(s) Ross House  
5. Other Name(s)

1. No. 37	4. Present Name(s) Ross House
2. County Worth	5. Other Name(s)
3. Location of Negatives Carneal's Office	

6. Specific Location 2 mi S of Allendale on Rt C and 1 mi E on a gravel road	16. Thematic Category Architecture	28. No. of Stories 2
7. City or Town If Rural, Township & Vicinity Allen TWP	17. Date(s) or Period circa 1870	29. Basement? Yes <input checked="" type="checkbox"/> No <input type="checkbox"/>
8. Site Plan with North Arrow 	18. Style or Design Rural Greek Revival	30. Foundation Material Limestone
	19. Architect or Engineer Unknown	31. Wall Construction Frame
	20. Contractor or Builder Unknown	32. Roof Type & Material Gable/asbestos
	21. Original Use, if apparent Residence	33. No. of Bays Front 2 Side 2
	22. Present Use Residence	34. Wall Treatment Asbestos siding
	23. Ownership Public <input type="checkbox"/> Private <input checked="" type="checkbox"/>	35. Plan Shape Ell
	24. Owner's Name & Address, if known Charles D. Ross R.F.D. Grant City, MO 64456	36. Changes (Explain in #42) Addition ( ) Altered ( ) Moved ( )
	25. Open to Public? Yes <input type="checkbox"/> No <input checked="" type="checkbox"/>	37. Condition Interior Exterior
	26. Local Contact Person or Organization Thomas W. Carneal	38. Preservation Underway? Yes <input checked="" type="checkbox"/> No <input type="checkbox"/>
	27. Other Surveys in Which Included	39. Endangered? By What? Yes <input type="checkbox"/> No <input checked="" type="checkbox"/>
		40. Visible from Public Road? Yes <input checked="" type="checkbox"/> No <input type="checkbox"/>
		41. Distance from and Frontage on Road 75' D

9. Coordinates UTM Lat. SP4 Sec 4 Long. T 59N R 30W	11. On National Register? Yes <input type="checkbox"/> No <input checked="" type="checkbox"/>	12. Is it Eligible? Yes <input type="checkbox"/> No <input type="checkbox"/>
10. Site It Building <input checked="" type="checkbox"/> Structure <input type="checkbox"/> Object <input type="checkbox"/>	13. Part of Estab. Hist. Dist.? Yes <input type="checkbox"/> No <input checked="" type="checkbox"/>	14. District Potent'l? Yes <input type="checkbox"/> No <input type="checkbox"/>
15. Name of Established District		

42. Further Description of Important Features  
There is an oval window on the second floor of the south facade. The porch roof on this facade is supported on Doric columns. There are small roof returns on the gable ends.



43. History and Significance

44. Description of Environment and Outbuildings  
The structure is located in the rural area with numerous farm buildings on the property.

45. Sources of Information See appendix	46. Prepared by T. Carneal
	47. Organization NWMSU Hist. Survey
	48. Date 7/16/80
	49. Revision Date(s)

Worth County  
#45 Appendix

Abstract

History of Gentry and Worth Counties. St. Joseph: National Historical Co.,  
1882.

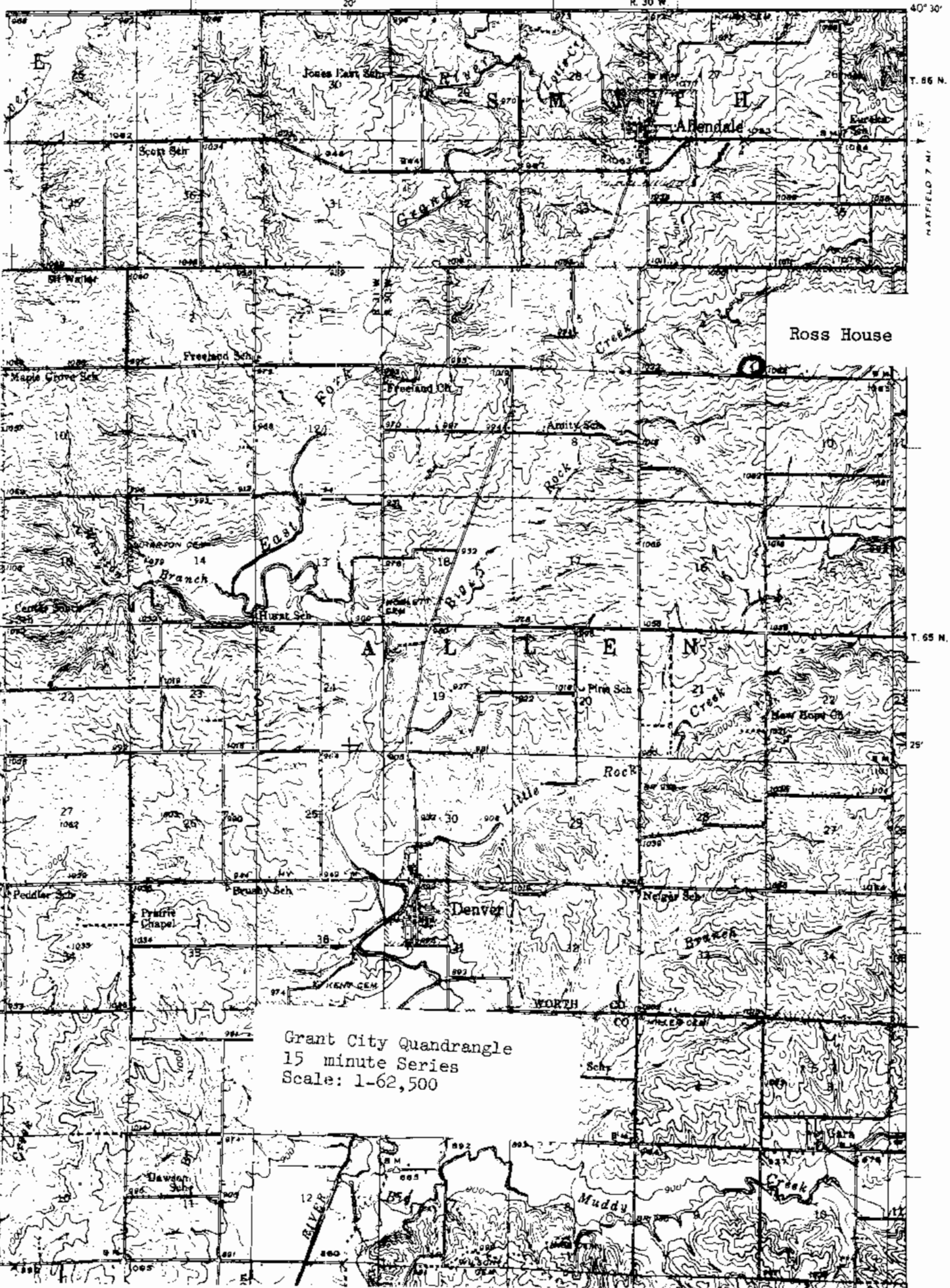
Illustrated Historical Atlas of Worth County, MO. Philadelphia, PA: Edwards  
Brothers, 1877.

On site observation.

Flat Book of Worth County, MO. Rockford, IL: W.W. Hixson & Co., 1925.

Standard Atlas of Worth County MO. Chicago, IL: George A. Ogle & Co., 1902.

Worth County Missouri Centennial. Worth County Centennial Corporation, 1961.



Ross House

A L L E N

Grant City Quadrangle  
15 minute Series  
Scale: 1-62,500

RIVER

Muddy

Creek



# HISTORIC INVENTORY

WOAS001-005

1. No. 39  
2. County Worth  
4. Present Name(s) F.C. Grace Warehouse  
5. Other Name(s) Old School

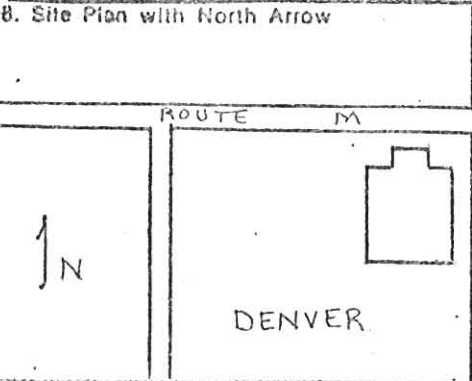
1. No. 39  
2. County Worth  
3. Location of Negatives Carneal's Office

4. Present Name(s) F.C. Grace Warehouse  
5. Other Name(s) Old School

6. Specific Location On Rt. M at the east edge of Denver, MO.  
7. City or Town If Rural, Township & Vicinity Denver, MO 64441

16. Thematic Category Architecture/society  
17. Date(s) or Period circa 1920  
18. Style or Design Vernacular

28. No. of Stories 2  
29. Basement? Yes  No   
30. Foundation Material Cement Block  
31. Wall Construction Frame



19. Architect or Engineer Unknown  
20. Contractor or Builder Unknown  
21. Original Use, if apparent School  
22. Present Use Warehouse  
23. Ownership Public  Private   
24. Owner's Name & Address, if known F.C. Grace Denver, MO 64441

32. Roof Type & Material Hip/asbestos  
33. No. of Bays Front 2 Side 4  
34. Wall Treatment Weatherboard  
35. Plan Shape Rectangle  
36. Changes (Explain in #42) Addition  Altered  Moved   
37. Condition Interior poor Exterior poor

9. Coordinates UTM  
Lat. NW 1/4 Sec 31  
Long. T 65N R 30W

25. Open to Public? Yes  No

38. Preservation Underway? Yes  No

10. Site is Building  Structure  Object   
11. On National Register? Yes  No   
12. Is it Eligible? Yes  No

26. Local Contact Person or Organization Thomas W. Carneal  
27. Other Surveys in Which Included

39. Endangered? By What? Yes  No  Neglect

13. Part of Estab. Hist. Dist.? Yes  No   
14. District Potent'l? Yes  No   
15. Name of Established District

40. Visible from Public Road? Yes  No   
41. Distance from and Frontage on Road 25' D

40. Visible from Public Road? Yes  No   
41. Distance from and Frontage on Road 25' D

15. Name of Established District

42. Further Description of Important Features  
There are 4/4 pane double hung sash windows. There is a bell tower on the north facade.



43. History and Significance  
This was the school in Denver before the recent consolidation and the movement of students into Grant City.

44. Description of Environment and Outbuildings  
The structure is located in a small rural community.

45. Sources of Information  
See appendix

46. Prepared by T. Carneal  
47. Organization NWMSU Hist. Survey

48. Date 7/16/80  
49. Revision Date(s)

Worth County  
#45 Appendix

Abstract

History of Gentry and Worth Counties. St. Joseph: National Historical Co.,  
1882.

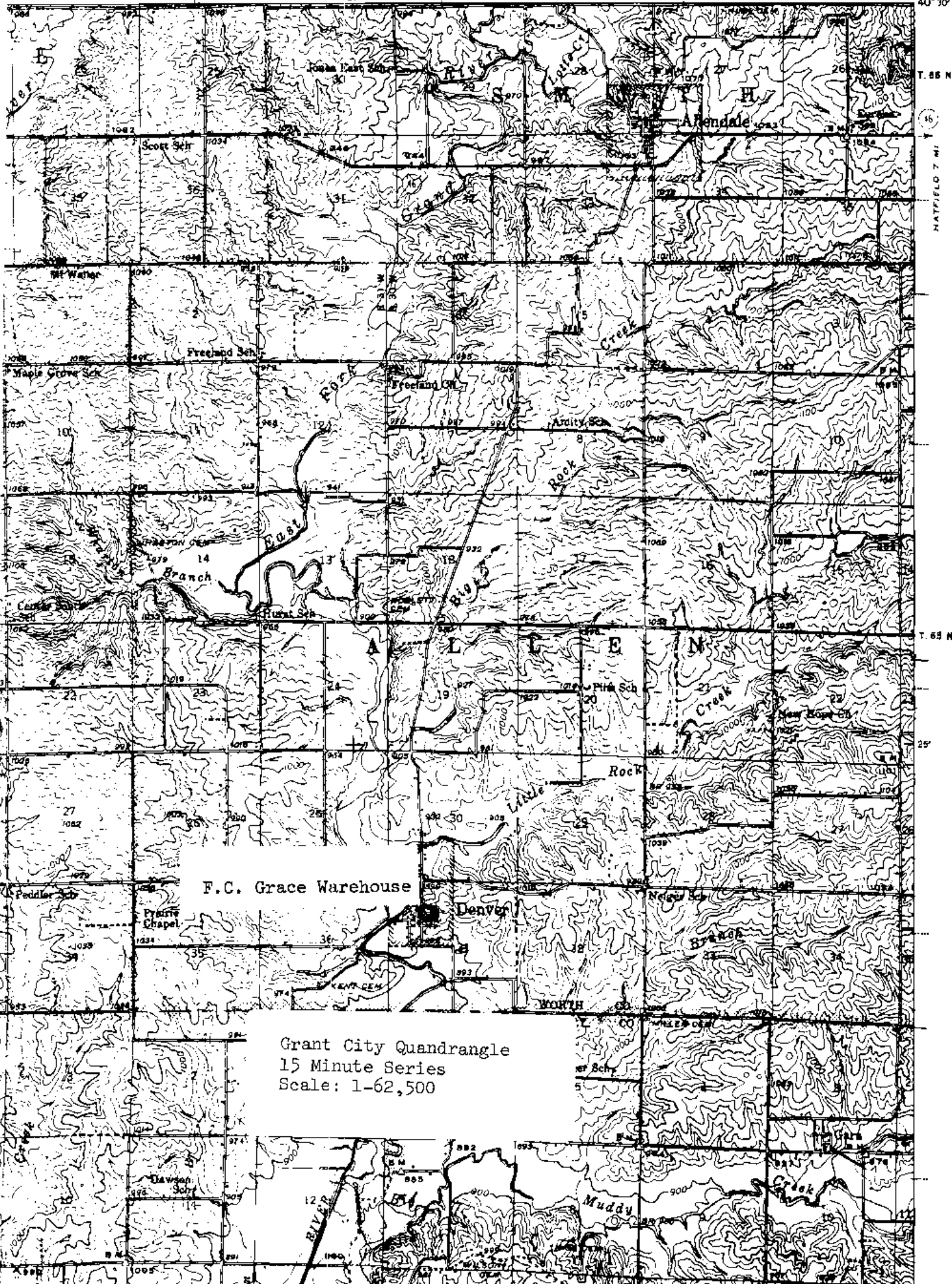
Illustrated Historical Atlas of Worth County, MO. Philadelphia, PA: Edwards  
Brothers, 1877.

On site observation.

Flat Book of Worth County, MO. Rockford, IL: W.W. Hixson & Co., 1925.

Standard Atlas of Worth County MO. Chicago, IL: George A. Ogle & Co., 1902.

Worth County Missouri Centennial. Worth County Centennial Corporation, 1961.



F.C. Grace Warehouse

Denver

Grant City Quadrangle  
15 Minute Series  
Scale: 1-62,500

RIVER

Muddy

Branch

T. 66 N.

T. 65 N.

25'

HATFIELD 7 W.



 **SPEED** Washers  
**QUEEN** and  
Dryers

F. C. GRACE FURN. & APPL.

# HISTORIC INVENTORY

W0AS001-006

1. No.  
40

2. County  
Worth

4. Present Name(s)  
F.C. Grace Building

5. Other Name(s)  
Bram Building

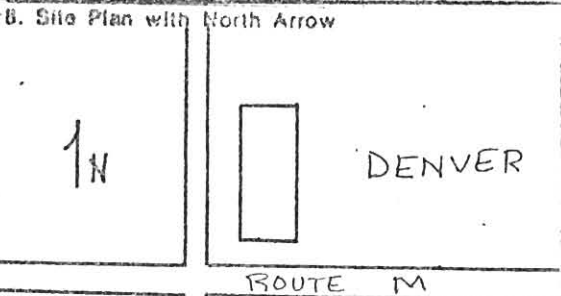
1. No. 40  
2. County Worth  
3. Location of Negatives Carneal's Office

4. Present Name(s) F.C. Grace Building  
5. Other Name(s) Bram Building

6. Specific Location On Rt. M in downtown Denver, MO  
7. City or Town If Rural, Township & Vicinity Denver, MO 64441

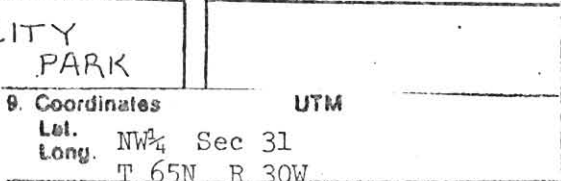
16. Thematic Category Architecture  
17. Date(s) or Period 1912  
18. Style or Design Vernacular

28. No. of Stories 1  
29. Basement? Yes  No   
30. Foundation Material Cement Block  
31. Wall Construction Cement Block



19. Architect or Engineer Unknown  
20. Contractor or Builder Unknown  
21. Original Use, if apparent Store  
22. Present Use Store

32. Roof Type & Material Flat/tar  
33. No. of Bays n/a Side  
34. Wall Treatment Cement Block  
35. Plan Shape Rectangle



23. Ownership Public  Private   
24. Owner's Name & Address, if known F.C. Grace Denver, MO 64441

36. Changes (Explain in #42) Addition  Altered  Moved   
37. Condition Interior fair Exterior fair

10. Site  Building  Structure  Object   
11. On National Register? Yes  No   
12. Is it Eligible? Yes  No   
13. Part of Estab. Hist. Dist.? Yes  No   
14. District Potent? Yes  No   
15. Name of Established District

25. Open to Public? Yes  No   
26. Local Contact Person or Organization Thomas W. Carneal  
27. Other Surveys in Which Included

38. Preservation Underway? Yes  No   
39. Endangered? By What? Yes  No   
40. Visible from Public Road? Yes  No   
41. Distance from and Frontage on Road 15' D

42. Further Description of Important Features  
There are plate glass windows on the south facade.



43. History and Significance  
An outstanding example of cement block construction which is very unusual for Worth County.

44. Description of Environment and Outbuildings  
The store is located in the downtown area of a small rural community.

45. Sources of Information  
See appendix

46. Prepared by T. Carneal  
47. Organization NWMSU Hist. Survey  
48. Date 7/16/80  
49. Revision Date(s)

1. No.  
40

2. County  
Worth

4. Present Name(s)  
F.C. Grace Building

5. Other Name(s)  
Bram Building

Worth County  
#45 Appendix

Abstract

History of Gentry and Worth Counties. St. Joseph: National Historical Co.,  
1882.

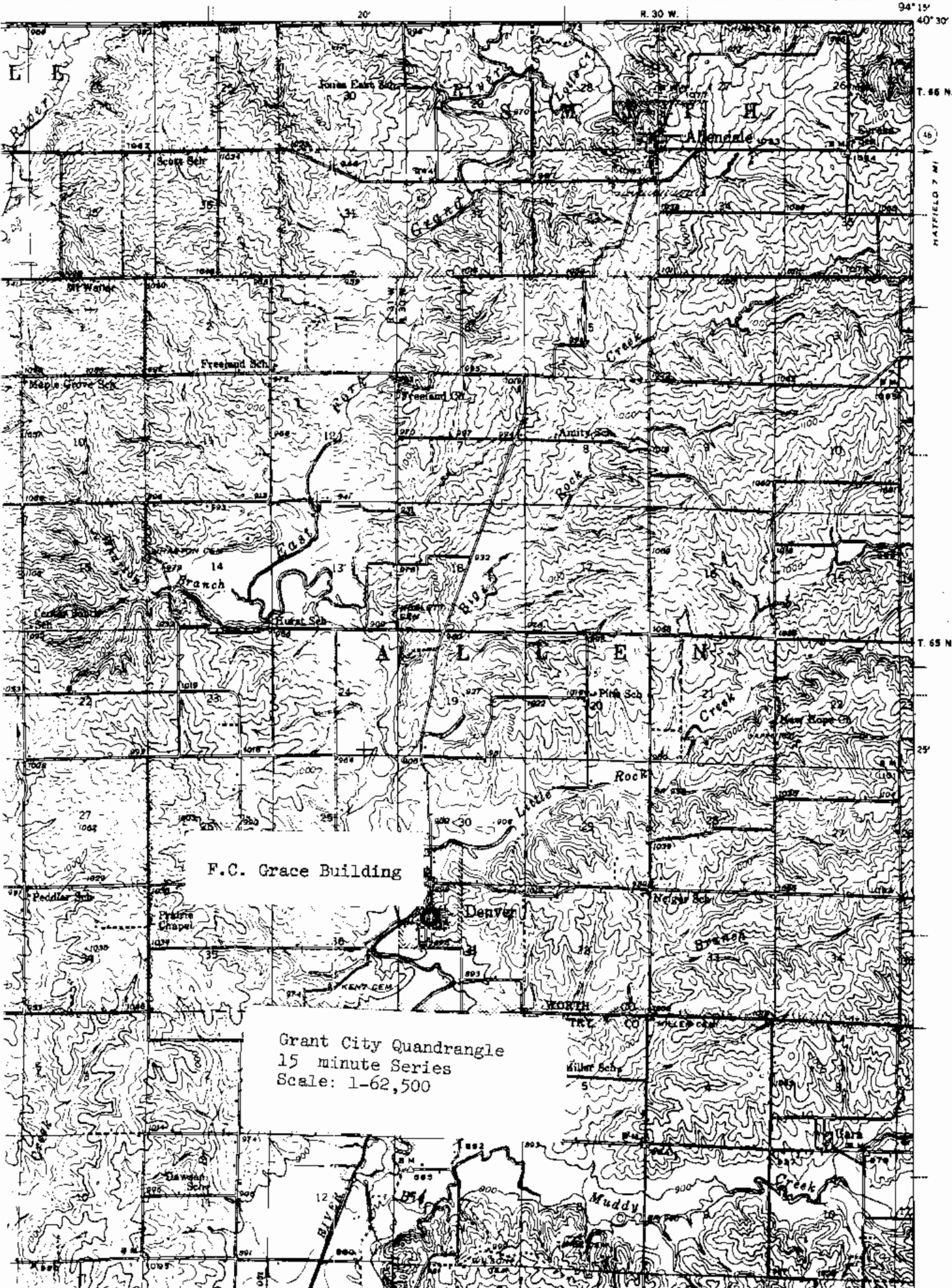
Illustrated Historical Atlas of Worth County, MO. Philadelphia, PA: Edwards  
Brothers, 1877.

On site observation.

Plat Book of Worth County, MO. Rockford, IL: W.W. Hixson & Co., 1925.

Standard Atlas of Worth County MO. Chicago, IL: George A. Ogle & Co., 1902.

Worth County Missouri Centennial. Worth County Centennial Corporation, 1961.



F.C. Grace Building

Denver

Grant City Quadrangle  
15 minute Series  
Scale: 1-62,500

T. 65 N.

46

MAPFIELD 7 MI

T. 65 N.

29

TRV. CO

Kellar Sch

5

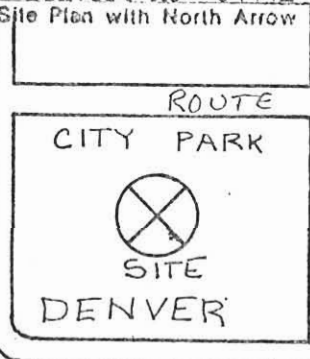



FRAMBLDG  
1912

**SPEED  
QUEEN**  
F.C. & A.

# HISTORIC INVENTORY

W0AS001-007

1. No. <u>47</u>		4. Present Name(s) <u>Band Stand</u>		1. No. 47
2. County <u>Worth</u>		5. Other Name(s)		
3. Location of Negatives <u>Carneal's Office</u>				
6. Specific Location <u>On Rt. M in Downtown Denver, MO</u>		16. Thematic Category <u>Architecture/Society</u>		2. County Worth
7. City or Town If Rural, Township & Vicinity <u>Denver, MO 64441</u>		17. Date(s) or Period <u>circa 1912</u>		
8. Site Plan with North Arrow		18. Style or Design		
		19. Architect or Engineer <u>Unknown</u>		4. Present Name(s) Band Stand
		20. Contractor or Builder <u>Unknown</u>		
9. Coordinates UTM Lat. <u>NW 1/4 Sec 31</u> Long. <u>T 65N R 30W</u>		21. Original Use, if apparent <u>Band Stand</u>		5. Other Name(s)
10. Site is Building <input type="checkbox"/> Structure <input checked="" type="checkbox"/> Object <input type="checkbox"/>		22. Present Use <u>Band Stand</u>		
11. On National Register? Yes <input type="checkbox"/> No <input checked="" type="checkbox"/>		23. Ownership Public <input checked="" type="checkbox"/> Private <input type="checkbox"/>		6. Other Name(s)
12. Is it Eligible? Yes <input type="checkbox"/> No <input type="checkbox"/>		24. Owner's Name & Address, if known <u>Board of Aldermen Denver, MO 64441</u>		
13. Part of Estab. Hist. Dist.? Yes <input type="checkbox"/> No <input checked="" type="checkbox"/>		25. Open to Public? Yes <input checked="" type="checkbox"/> No <input type="checkbox"/>		7. Other Name(s)
14. District Potent'l? Yes <input type="checkbox"/> No <input type="checkbox"/>		26. Local Contact Person or Organization <u>Thomas W. Carneal</u>		
15. Name of Established District		27. Other Surveys in Which Included		8. Other Name(s)
42. Further Description of Important Features <u>The octagonal roof is almost bell shaped and topped with a flag poor.</u>				
43. History and Significance <u>A typical gathering place for rural small towns.</u>				
44. Description of Environment and Outbuildings <u>The structure is located in a small rural community.</u>				
45. Sources of Information <u>See appendix</u>		46. Prepared by <u>T. Carneal</u>		
		47. Organization <u>NWMSU Hist. Survey</u>		
		48. Date <u>7/16/80</u>		
		49. Revision Date(s)		

Worth County  
#45 Appendix

Abstract

History of Gentry and Worth Counties. St. Joseph: National Historical Co., 1882.

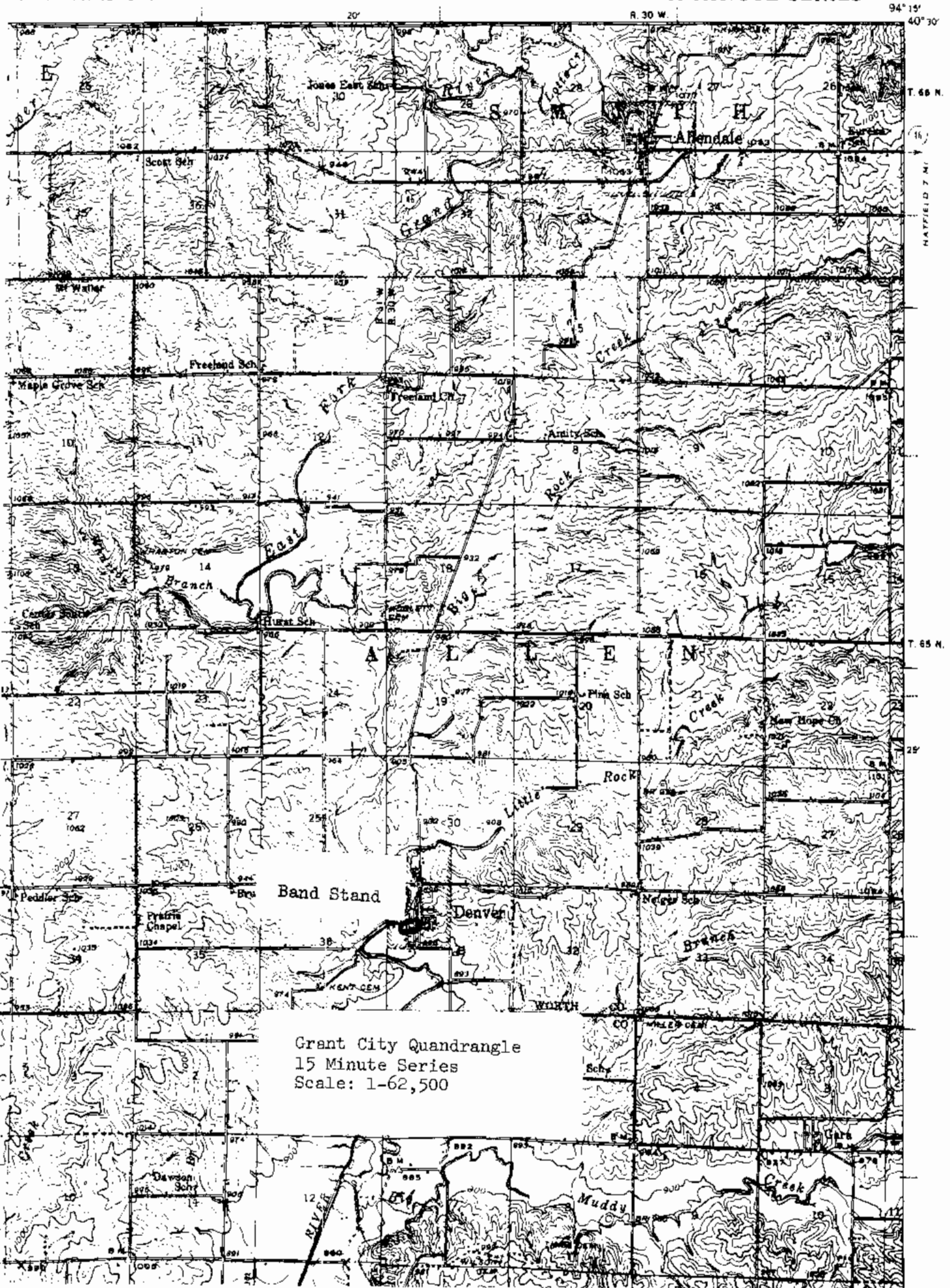
Illustrated Historical Atlas of Worth County, MO. Philadelphia, PA: Edwards Brothers, 1877.

On site observation.

Plat Book of Worth County, MO. Rockford, IL: W.W. Hixson & Co., 1925.

Standard Atlas of Worth County MO. Chicago, IL: George A. Ogle & Co., 1902.

Worth County Missouri Centennial. Worth County Centennial Corporation, 1961.



Grant City Quadrangle  
15 Minute Series  
Scale: 1-62,500



# HISTORIC INVENTORY

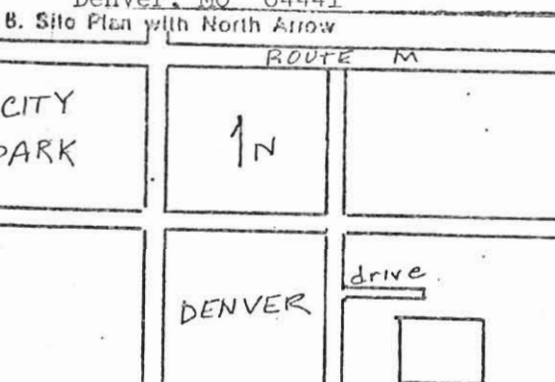
W0A5001-008

1. No. 42  
2. County Worth  
4. Present Name(s) Jones House  
5. Other Name(s)

1. No. 42  
2. County Worth  
3. Location of Negatives Carneal's Office

6. Specific Location S of Rt. M in Denver MO

7. City or Town If Rural, Township & Vicinity Denver, MO 64441



9. Coordinates UTM  
Lat. NW<sup>1</sup>/<sub>4</sub> Sec 31  
Long. T 65N R 30W

10. Site It. Building  Structure I / Object I I

11. On National Register? Yes I / No   
12. Is It Eligible? Yes I / No I /  
13. Part of Estab. Hist. Dist.? Yes I / No   
14. District Potent' I? Yes I / No I /

15. Name of Established District

4. Present Name(s) Jones House

5. Other Name(s)

16. Thematic Category Architecture

17. Date(s) or Period circa 1900

18. Style or Design Vernacular

19. Architect or Engineer Unknown

20. Contractor or Builder Unknown

21. Original Use, if apparent Residence

22. Present Use Residence

23. Ownership Public  Private

24. Owner's Name & Address, if known J.C. Jones  
Denver, MO 64441

25. Open to Public? Yes I / No

26. Local Contact Person or Organization Thomas W. Carneal

27. Other Surveys in Which Included

28. No. of Stories 2

29. Basement? Yes  No I /

30. Foundation Material Limestone

31. Wall Construction Frame

32. Roof Type & Material Hip/asbestos

33. No. of Bays Front 2 Side 2

34. Wall Treatment Weatherboard

35. Plan Shape Square

36. Changes (Explain in #42) Addition  Altered  Moved I /

37. Condition Interior good Exterior

38. Preservation Underway? Yes  No I /

39. Endangered? By What? Yes I / No

40. Visible from Public Road? Yes  No I /  
41. Distance from and Frontage on Road 35' D

42. Further Description of Important Features  
There is a large two story porch on the west facade with elaborate balustrades. The wrought iron porch pillars and shutters are additions.



43. History and Significance

44. Description of Environment and Outbuildings  
The house is located in a small rural community.

45. Sources of Information  
See appendix

46. Prepared by T. Carneal

47. Organization NWMSU Hist. Survey

48. Date 7/16/80  
49. Revision Date(s)

Worth County  
#45 Appendix

Abstract

History of Gentry and Worth Counties. St. Joseph: National Historical Co.,  
1882.

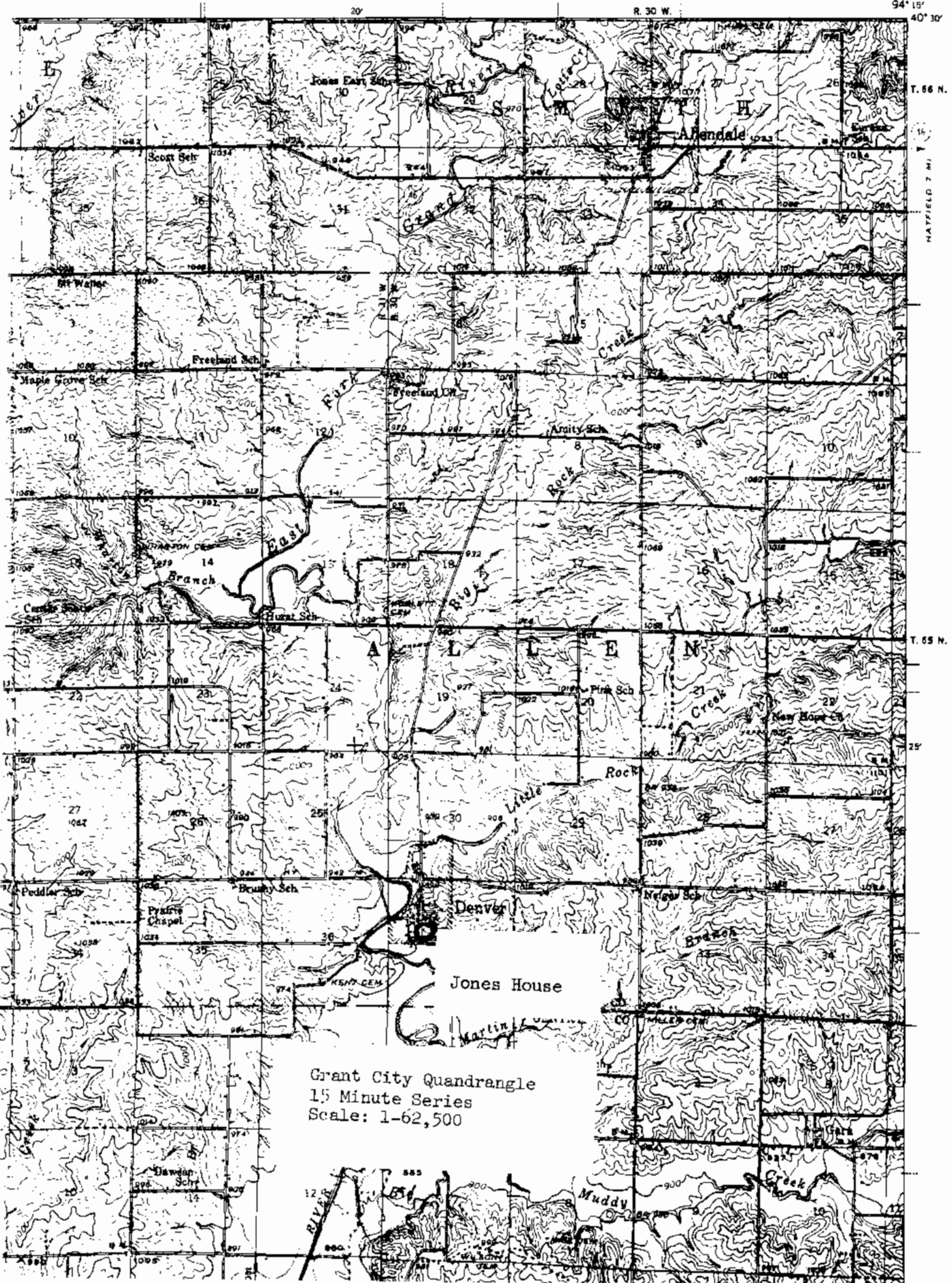
Illustrated Historical Atlas of Worth County, MO. Philadelphia, PA: Edwards  
Brothers, 1877.

On site observation.

Plat Book of Worth County, MO. Rockford, IL: W.W. Hixson & Co., 1925.

Standard Atlas of Worth County MO. Chicago, IL: George A. Ogle & Co., 1902.

Worth County Missouri Centennial. Worth County Centennial Corporation, 1961.





# HISTORIC INVENTORY

W0A5001-009

1. No. 11

2. County Worth

4. Present Name(s) Goff House

5. Other Name(s)

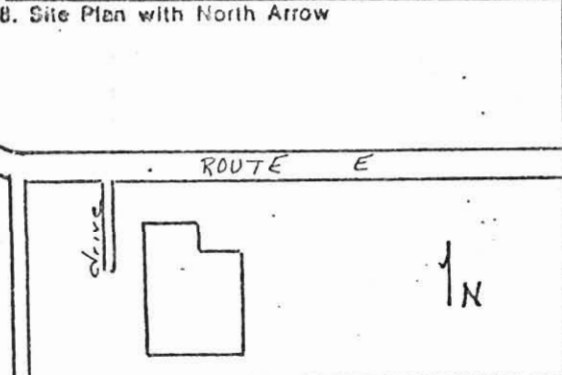
1. No. 11  
 2. County Worth  
 3. Location of Negatives Carneal's Office

4. Present Name(s) Goff House  
 5. Other Name(s)

6. Specific Location  
 3 mi W of Hwy 169 on Rt E on the S side of the Rd.  
 7. City or Town If Rural, Township & Vicinity Fletchall TWP

16. Thematic Category Architecture  
 17. Date(s) or Period circa 1890  
 18. Style or Design Queen Anne

28. No. of Stories 2  
 29. Basement? Yes  No   
 30. Foundation Material Brick



19. Architect or Engineer Unknown  
 20. Contractor or Builder Unknown  
 21. Original Use, if apparent Residence  
 22. Present Use Residence  
 23. Ownership Public  Private   
 24. Owner's Name & Address, if known Hazell Goff/et al Grant City, MO 64456

31. Wall Construction Frame  
 32. Roof Type & Material Cross Gable/asbestos  
 33. No. of Bays Front 2 Side irr.  
 34. Wall Treatment Weatherboard  
 35. Plan Shape Asymmetrical  
 36. Changes (Explain in #42) Addition  Altered  Moved   
 37. Condition Interior good Exterior good

9. Coordinates UTM  
 Lat. NE 1/4 Sec 6  
 Long. T 66N R 31W  
 10. Site  Building  Structure  Object   
 11. On National Register? Yes  No   
 12. Is It Eligible? Yes  No   
 13. Part of Estab. Hist. Dist.? Yes  No   
 14. District Potent'l? Yes  No   
 15. Name of Established District

25. Open to Public? Yes  No   
 26. Local Contact Person or Organization Thomas W. Carneal  
 27. Other Surveys in Which Included

38. Preservation Underway? Yes  No   
 39. Endangered? By What? Yes  No   
 40. Visible from Public Road? Yes  No   
 41. Distance from and Frontage on Road 35' D

42. Further Description of Important Features  
 This house has a tower on the northeast corner with brackets at the cornice, an extended bay on the east with brackets at the cornice and carpenter trimmed ornaments in the gable ends. Bracketed and turned columns support the porch roof on the northeast corner of the house.



43. History and Significance

44. Description of Environment and Outbuildings  
 This is located in a rural area on a farm. There are numerous farm buildings on the property.

45. Sources of Information  
 See appendix

46. Prepared by T. Carneal  
 47. Organization NWMSU Hist. Survey  
 48. Date 7/16/80  
 49. Revision Date(s)

Worth County  
#45 Appendix

Abstract

History of Gentry and Worth Counties. St. Joseph: National Historical Co.,  
1882.

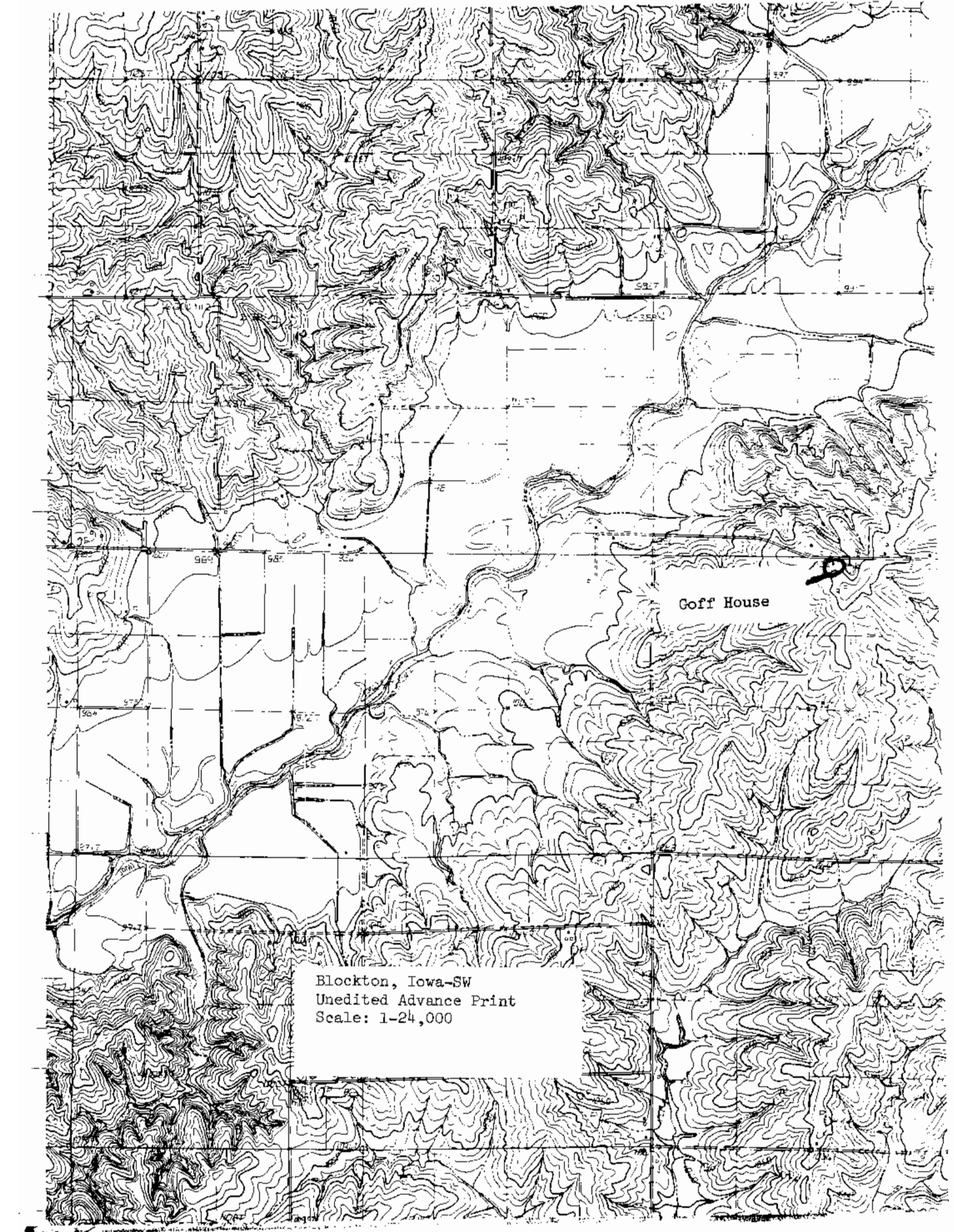
Illustrated Historical Atlas of Worth County, MO. Philadelphia, PA: Edwards  
Brothers, 1877.

On site observation.

Flat Book of Worth County, MO. Rockford, IL: W.W. Hixson & Co., 1925.

Standard Atlas of Worth County MO. Chicago, IL: George A. Ogle & Co., 1902.

Worth County Missouri Centennial. Worth County Centennial Corporation, 1961.



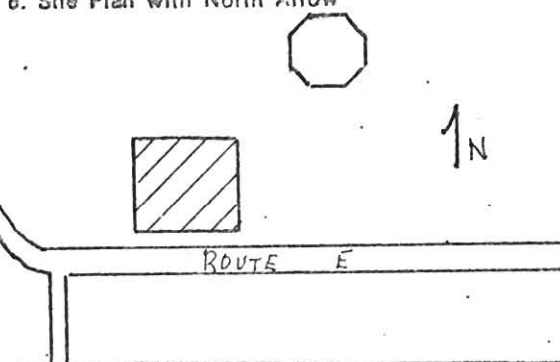

Blockton, Iowa-SW  
Unedited Advance Print  
Scale: 1-24,000

Goff House



# HISTORIC INVENTORY

WOAS001-010

<b>1. No.</b> 12	<b>4. Present Name(s)</b> Warden House	1. No. 12
<b>2. County</b> Worth	<b>5. Other Name(s)</b>	2. County Worth
<b>3. Location of Negatives</b> Carneal's Office		
<b>6. Specific Location</b> 3 mi W of Hwy 169 on Rt E on the N side of the road.	<b>16. Thematic Category</b> Architecture	<b>28. No. of Stories</b> 2
<b>7. City or Town</b> If Rural, Township & Vicinity Fletcher TWP	<b>17. Date(s) or Period</b> circa 1890	<b>29. Basement?</b> Yes <input checked="" type="checkbox"/> No <input type="checkbox"/>
<b>8. Site Plan with North Arrow</b> 	<b>18. Style or Design</b> Eclectic/Italianate/Queen Anne	<b>30. Foundation Material</b> Cement Block
<b>9. Coordinates</b> UTM Lat. SE 1/4 Sec 31 Long. T 66N R 31W	<b>19. Architect or Engineer</b> Unknown	<b>31. Wall Construction</b> Frame
<b>10. Site Use</b> Building <input checked="" type="checkbox"/> Structure <input type="checkbox"/> Object <input type="checkbox"/>	<b>20. Contractor or Builder</b> Unknown	<b>32. Roof Type &amp; Material</b> gable-hip/asbestos
<b>11. On National Register?</b> Yes <input type="checkbox"/> No <input checked="" type="checkbox"/>	<b>21. Original Use, if apparent</b> Residence	<b>33. No. of Bays</b> Irr. Front Side
<b>12. Is It Eligible?</b> Yes <input type="checkbox"/> No <input type="checkbox"/>	<b>22. Present Use</b> Residence	<b>34. Wall Treatment</b> Weatherboard
<b>13. Part of Estab. Hist. Dist.?</b> Yes <input type="checkbox"/> No <input checked="" type="checkbox"/>	<b>23. Ownership</b> Public <input type="checkbox"/> Private <input checked="" type="checkbox"/>	<b>35. Plan Shape</b> Asymmetrical
<b>14. District Potent'l?</b> Yes <input type="checkbox"/> No <input type="checkbox"/>	<b>24. Owner's Name &amp; Address, if known</b> Fay Warden et al Grant City, MO 64456	<b>36. Changes (Explain in #42)</b> Addition <input type="checkbox"/> Moved <input type="checkbox"/>
<b>15. Name of Established District</b>	<b>25. Open to Public?</b> Yes <input type="checkbox"/> No <input checked="" type="checkbox"/>	<b>37. Condition</b> Interior good Exterior good
<b>42. Further Description of Important Features</b> This eclectic style house has hooded windows in the gable ends and returns at the roof line. There is a wraparound first floor porch on the southeast with balustrades and Tuscan columns.	<b>26. Local Contact Person or Organization</b> Thomas W. Carneal	<b>38. Preservation Underway?</b> Yes <input checked="" type="checkbox"/> No <input type="checkbox"/>
<b>43. History and Significance</b>	<b>27. Other Surveys in Which Included</b>	<b>39. Endangered? By What?</b> Yes <input type="checkbox"/> No <input checked="" type="checkbox"/>
<b>44. Description of Environment and Outbuildings</b> This is located in a rural area on a farm. There are numerous farm building on the property. The barn is on a separate inventory sheet. (See #13)		4. Present Name(s) Warden House
<b>45. Sources of Information</b> See appendix	<b>46. Prepared by</b> T. Carneal	5. Other Name(s)
<b>47. Organization</b> NWMSU Hist. Survey	<b>48. Date</b> 7/16/80	
<b>49. Revision Date(s)</b>		

Worth County  
#45 Appendix

Abstract

History of Gentry and Worth Counties. St. Joseph: National Historical Co.,  
1882.

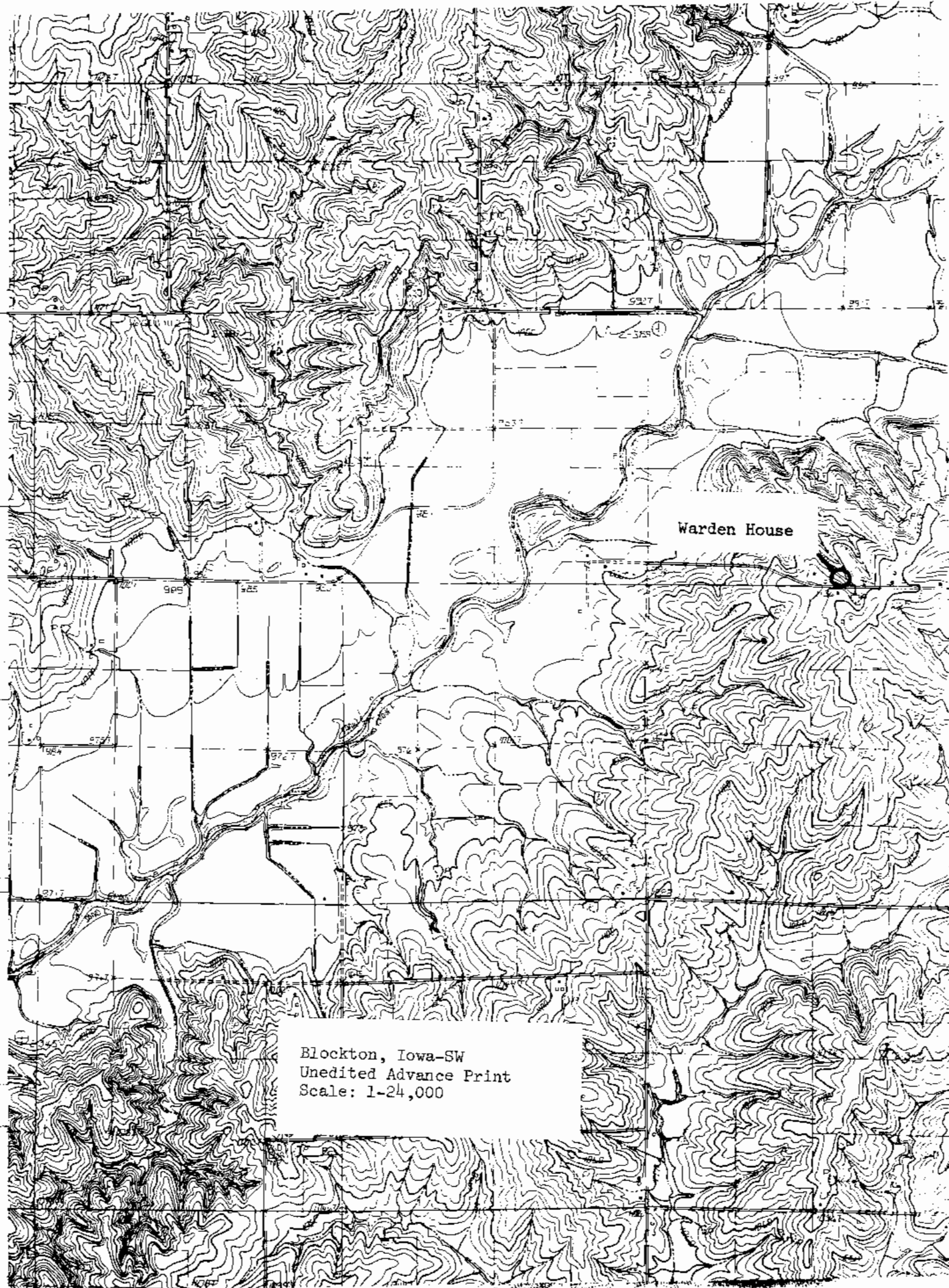
Illustrated Historical Atlas of Worth County, MO. Philadelphia, PA: Edwards  
Brothers, 1877.

On site observation.

Plat Book of Worth County, MO. Rockford, IL: W.W. Hixson & Co., 1925.

Standard Atlas of Worth County MO. Chicago, IL: George A. Ogle & Co., 1902.

Worth County Missouri Centennial. Worth County Centennial Corporation, 1961.



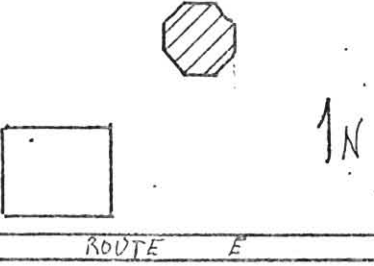

Warden House

Blockton, Iowa-SW  
Unedited Advance Print  
Scale: 1-24,000



# HISTORIC INVENTORY

WOAS001-01

<p>1. No. 13</p> <p>2. County Worth</p> <p>3. Location of Negatives Carneal's Office</p>	<p>4. Present Name(s) Warden Barn</p> <p>5. Other Name(s)</p>	1. No. 13
<p>6. Specific Location 3 mi W of Hwy 169 on Rt E on the N side of the road.</p>	<p>16. Thematic Category Agriculture</p> <p>17. Date(s) or Period circa 1920</p> <p>18. Style or Design Round</p> <p>19. Architect or Engineer Unknown</p> <p>20. Contractor or Builder Unknown</p> <p>21. Original Use, if apparent Barn</p> <p>22. Present Use Barn</p>	2. County Worth
<p>7. City or Town If Rural, Township &amp; Vicinity Fletchall</p>	<p>23. Ownership Public <input type="checkbox"/> Private <input checked="" type="checkbox"/></p> <p>24. Owner's Name &amp; Address, if known Fay Warden et al Grant City, MO 64456</p>	4. Present Name(s) Warden Barn
<p>8. Site Plan with North Arrow</p> 	<p>25. Open to Public? Yes <input type="checkbox"/> No <input checked="" type="checkbox"/></p> <p>26. Local Contact Person or Organization Thomas W. Carneal</p> <p>27. Other Surveys in Which Included</p>	5. Other Name(s)
<p>9. Coordinates UTM Lat. SE 2, Sec 31 Long. T 66N R 31W</p>	<p>30. Foundation Material Stone</p> <p>31. Wall Construction Frame</p> <p>32. Roof Type &amp; Material Octagonal hip/asbestos</p> <p>33. No. of Bays n/a Front Side</p> <p>34. Wall Treatment Barn Board</p> <p>35. Plan Shape Octagonal</p> <p>36. Changes (Explain in #42) Addition <input type="checkbox"/> Altered <input checked="" type="checkbox"/> Moved <input type="checkbox"/></p> <p>37. Condition Interior good Exterior good</p>	
<p>10. Site is Building <input checked="" type="checkbox"/> Structure / Object <input type="checkbox"/></p>	<p>38. Preservation Underway? Yes <input checked="" type="checkbox"/> No <input type="checkbox"/></p> <p>39. Endangered? By What? Yes <input type="checkbox"/> No <input checked="" type="checkbox"/></p> <p>40. Visible from Public Road? Yes <input checked="" type="checkbox"/> No <input type="checkbox"/></p> <p>41. Distance from and Frontage on Road 1/4 mi.</p>	
<p>11. On National Register? Yes <input type="checkbox"/> No <input checked="" type="checkbox"/></p> <p>12. Is it Eligible? Yes <input type="checkbox"/> No <input checked="" type="checkbox"/></p> <p>13. Part of Estab. Hist. Dist.? Yes <input type="checkbox"/> No <input checked="" type="checkbox"/></p> <p>14. District Potent'l? Yes <input type="checkbox"/> No <input checked="" type="checkbox"/></p> <p>15. Name of Established District</p>	<p>42. Further Description of Important Features This is an octagonal barn with windows at the eave line and a gable in the south facade of the upper roof.</p>	
<p>43. History and Significance The barn is used for livestock feed and for the storage of hay.</p>		
<p>44. Description of Environment and Outbuildings This structure is in a rural area on a farm. There are numerous farm buildings present on the property.</p>	<p>45. Sources of Information See appendix</p>	
<p>46. Prepared by T. Carneal</p> <p>47. Organization NWMSU Hist. Survey</p> <p>48. Date 7/16/80</p>	<p>49. Revision Date(s)</p>	

Worth County  
#45 Appendix

Abstract

History of Gentry and Worth Counties. St. Joseph: National Historical Co.,  
1882.

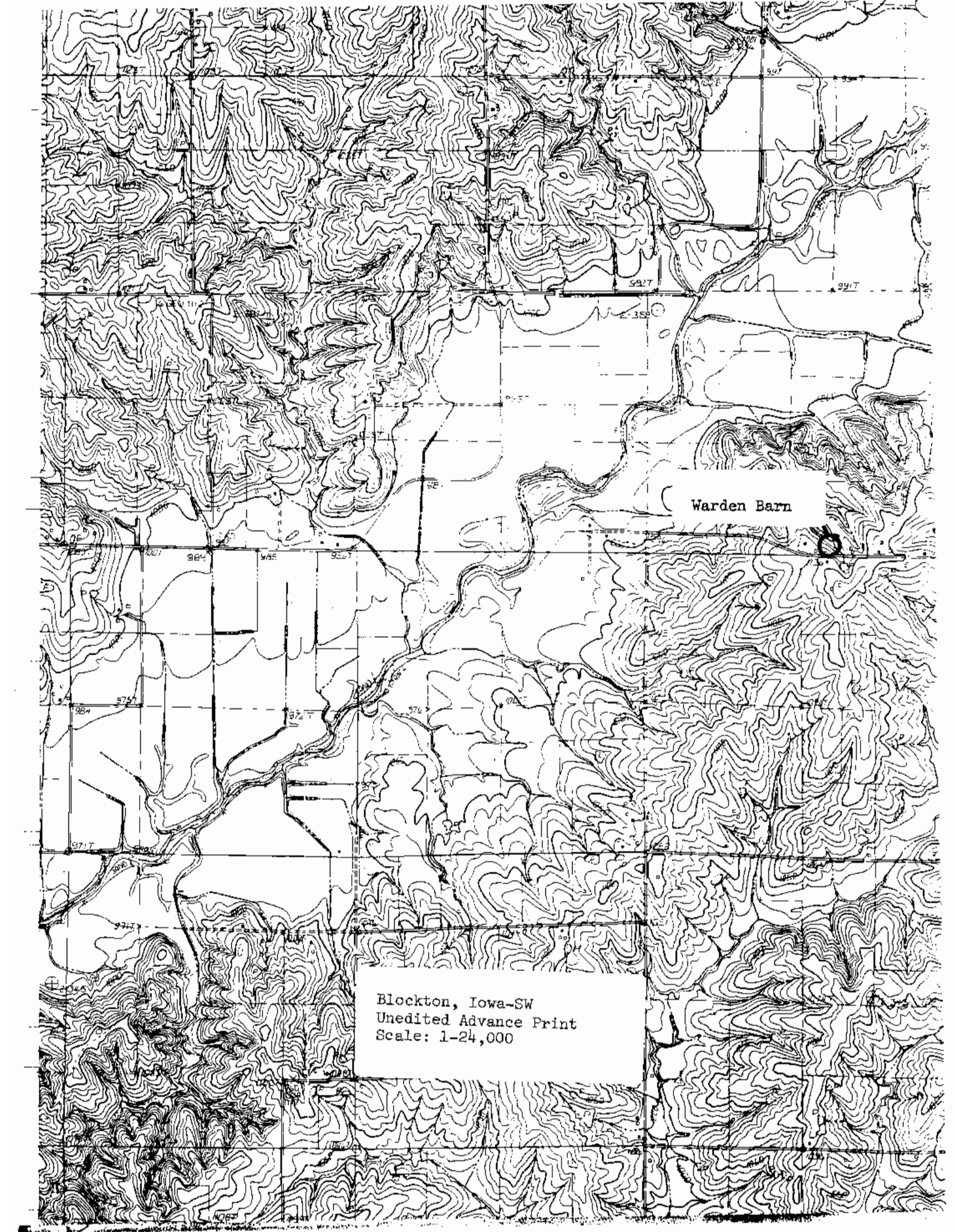
Illustrated Historical Atlas of Worth County, MO. Philadelphia, PA: Edwards  
Brothers, 1877.

On site observation.

Plat Book of Worth County, MO. Rockford, IL: W.W. Hixson & Co., 1925.

Standard Atlas of Worth County MO. Chicago, IL: George A. Ogle & Co., 1902.

Worth County Missouri Centennial. Worth County Centennial Corporation, 1961.



Warden Barn

Blockton, Iowa-SW  
Unedited Advance Print  
Scale: 1-24,000



# HISTORIC INVENTORY

W0AS001-01Z

<b>1. No.</b> 14	<b>4. Present Name(s)</b> Irena School	<b>1. No.</b> 14				
<b>2. County</b> Worth	<b>5. Other Name(s)</b>					
<b>3. Location of Negatives</b> Carneal's Office						
<b>6. Specific Location</b> 3/4 mi W of Hwy 169 on Rt E on N side of road	<b>16. Thematic Category</b> Education	<b>28. No. of Stories</b> 1				
<b>7. City or Town If Rural, Township &amp; Vicinity</b> Fletchall TWP	<b>17. Date(s) or Period</b> Unknown	<b>29. Basement?</b> Yes <input type="checkbox"/> No <input checked="" type="checkbox"/>				
<b>8. Site Plan with North Arrow</b> <div style="text-align: center;"> </div>	<b>18. Style or Design</b> Greek Revival	<b>30. Foundation Material</b> Stone				
<b>9. Coordinates UTM</b> Lat. SE 1/4 Sec 33 Long. T 64N R 31W	<b>19. Architect or Engineer</b> Unknown	<b>31. Wall Construction</b> Frame				
<b>10. Site It Building <input checked="" type="checkbox"/> Structure <input type="checkbox"/> Object <input type="checkbox"/></b>	<b>20. Contractor or Builder</b> Unknown	<b>32. Roof Type &amp; Material</b> Gable/wood shingle				
<table border="1" style="width:100%; border-collapse: collapse;"> <tr> <td style="width:50%;"><b>11. On National Register?</b> Yes <input type="checkbox"/> No <input checked="" type="checkbox"/></td> <td style="width:50%;"><b>12. Is It Eligible?</b> Yes <input type="checkbox"/> No <input type="checkbox"/></td> </tr> <tr> <td><b>13. Part of Estab. Hist. Dist.?</b> Yes <input type="checkbox"/> No <input checked="" type="checkbox"/></td> <td><b>14. District Potent'l?</b> Yes <input type="checkbox"/> No <input type="checkbox"/></td> </tr> </table>	<b>11. On National Register?</b> Yes <input type="checkbox"/> No <input checked="" type="checkbox"/>	<b>12. Is It Eligible?</b> Yes <input type="checkbox"/> No <input type="checkbox"/>	<b>13. Part of Estab. Hist. Dist.?</b> Yes <input type="checkbox"/> No <input checked="" type="checkbox"/>	<b>14. District Potent'l?</b> Yes <input type="checkbox"/> No <input type="checkbox"/>	<b>21. Original Use, if apparent</b> School	<b>33. No. of Bays</b> Front 0 Side 8
<b>11. On National Register?</b> Yes <input type="checkbox"/> No <input checked="" type="checkbox"/>	<b>12. Is It Eligible?</b> Yes <input type="checkbox"/> No <input type="checkbox"/>					
<b>13. Part of Estab. Hist. Dist.?</b> Yes <input type="checkbox"/> No <input checked="" type="checkbox"/>	<b>14. District Potent'l?</b> Yes <input type="checkbox"/> No <input type="checkbox"/>					
<b>15. Name of Established District</b>	<b>22. Present Use</b> Meeting Place	<b>34. Wall Treatment</b> Weatherboard				
	<b>23. Ownership</b> Public <input checked="" type="checkbox"/> Private <input type="checkbox"/>	<b>35. Plan Shape</b> Rectangle				
	<b>24. Owner's Name &amp; Address, if known</b> Irena Willing Workers Grant City, MO 64456	<b>36. Changes (Explain in #42)</b> Addition <input type="checkbox"/> Altered <input type="checkbox"/> Moved <input type="checkbox"/>				
	<b>25. Open to Public?</b> Yes <input checked="" type="checkbox"/> No <input type="checkbox"/>	<b>37. Condition</b> Interior fair Exterior fair				
	<b>26. Local Contact Person or Organization</b> Thomas W. Carneal	<b>38. Preservation Underway?</b> Yes <input checked="" type="checkbox"/> No <input type="checkbox"/>				
	<b>27. Other Surveys in Which Included</b>	<b>39. Endangered? By What?</b> Yes <input checked="" type="checkbox"/> No <input type="checkbox"/> Neglect				
		<b>40. Visible from Public Road?</b> Yes <input checked="" type="checkbox"/> No <input type="checkbox"/>				
		<b>41. Distance from and Frontage on Road</b> 50' D				
<b>42. Further Description of Important Features</b> There are lighting rods on the building.		<div style="text-align: center;"> </div>				
<b>43. History and Significance</b> This is a school that has been converted to a meeting room for the Willing Workers Social club.						
<b>44. Description of Environment and Outbuildings</b> This is located in a rural farming area.						
<b>45. Sources of Information</b> See appendix		<b>46. Prepared by</b> T. Carneal				
		<b>47. Organization</b> NWMSU Hist. Survey				
		<b>48. Date</b> 7/16/86				
		<b>49. Revision Date(s)</b>				

1. No. 14  
 2. County Worth  
 4. Present Name(s) Irena School

5. Other Name(s)

Worth County  
#45 Appendix

Abstract

History of Gentry and Worth Counties. St. Joseph: National Historical Co.,  
1882.

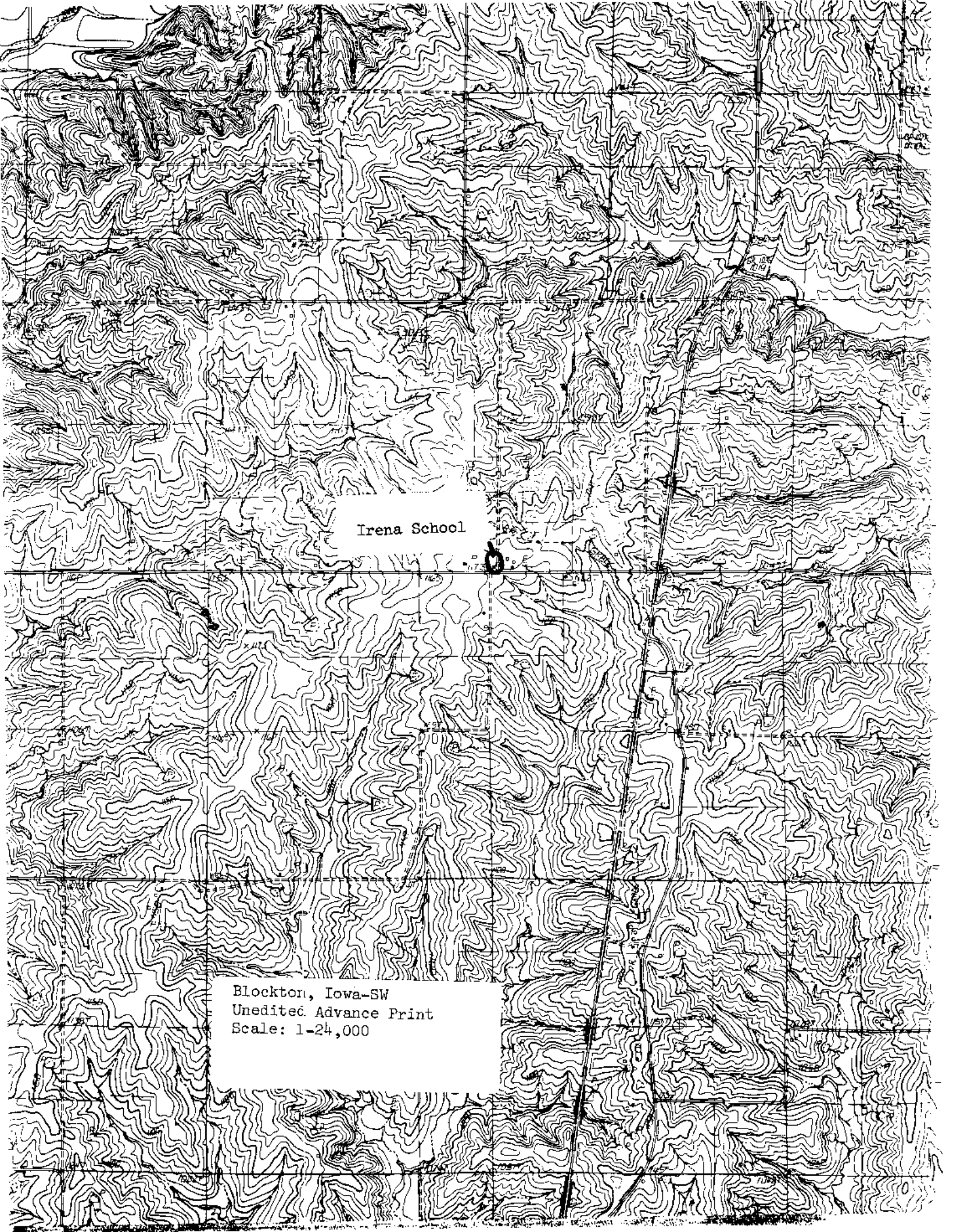
Illustrated Historical Atlas of Worth County, MO. Philadelphia, PA: Edwards  
Brothers, 1877.

On site observation.

Plat Book of Worth County, MO. Rockford, IL: W.W. Hixson & Co., 1925.

Standard Atlas of Worth County MO. Chicago, IL: George A. Ogle & Co., 1902.

Worth County Missouri Centennial. Worth County Centennial Corporation, 1961.

A topographic map showing contour lines, a grid, and a road network. The map is oriented with North at the top. The text 'Irena School' is printed in the center. A white box in the lower-left corner contains the text 'Blockton, Iowa-SW', 'Unedited Advance Print', and 'Scale: 1-24,000'.

Irena School

Blockton, Iowa-SW  
Unedited Advance Print  
Scale: 1-24,000



IRENA  
WILLING WORKERS

# HISTORIC INVENTORY

WOAS001-013

<b>1. No.</b> 29	<b>4. Present Name(s)</b> Trullinger House		1. No. 29	
<b>2. County</b> Worth	<b>5. Other Name(s)</b>			2. County Worth
<b>3. Location of Negatives</b> Carneal's Office	<b>6. Specific Location</b> 2 mi E of Grant City on Hwy 46			
<b>7. City or Town</b> If Rural, Township & Vicinity Fletcher TWP	<b>16. Thematic Category</b> Architecture	<b>28. No. of Stories</b> 2	5. Other Name(s)	
<b>8. Site Plan with North Arrow</b>  <div style="text-align: center;"> </div>	<b>17. Date(s) or Period</b> circa 1890	<b>29. Basement?</b> Yes <input checked="" type="checkbox"/> No <input type="checkbox"/>		
<b>9. Coordinates</b> UTM Lat. NW 1/4 Sec 35 Long. T 66N R 31W	<b>18. Style or Design</b> Queen Anne	<b>30. Foundation Material</b> Stone		
<b>10. Site Use</b> Building <input checked="" type="checkbox"/> Structure <input type="checkbox"/> Object <input type="checkbox"/>	<b>19. Architect or Engineer</b> Unknown	<b>31. Wall Construction</b> Frame		
<b>11. On National Register?</b> Yes <input type="checkbox"/> No <input checked="" type="checkbox"/>	<b>20. Contractor or Builder</b> Unknown	<b>32. Roof Type &amp; Material</b> Gable/asbestos		
<b>12. Is It Eligible?</b> Yes <input type="checkbox"/> No <input type="checkbox"/>	<b>21. Original Use, if apparent</b> Residence	<b>33. No. of Bays</b> Irreg. Front Side		
<b>13. Part of Estab. Hist. Dist.?</b> Yes <input type="checkbox"/> No <input checked="" type="checkbox"/>	<b>22. Present Use</b> Residence	<b>34. Wall Treatment</b> Weatherboard		
<b>14. District Potent'?</b> Yes <input type="checkbox"/> No <input type="checkbox"/>	<b>23. Ownership</b> Public <input type="checkbox"/> Private <input checked="" type="checkbox"/>	<b>35. Plan Shape</b> asymmetrical		
<b>15. Name of Established District</b>	<b>24. Owner's Name &amp; Address, if known</b> Tom Trullinger RFD 3 Grant City, MO 64456	<b>36. Changes (Explain in #42)</b> Addition <input type="checkbox"/> Altered <input type="checkbox"/> Moved <input type="checkbox"/>		
<b>42. Further Description of Important Features</b> There are oval windows with ornaments in the gable end. An eyebrow of roof is located in the gable. The second story porch on the east has patterned shingles.	<b>25. Open to Public?</b> Yes <input type="checkbox"/> No <input checked="" type="checkbox"/>	<b>37. Condition</b> Interior good Exterior good		
<b>43. History and Significance</b>	<b>26. Local Contact Person or Organization</b> Thomas W. Carneal	<b>38. Preservation Underway?</b> Yes <input checked="" type="checkbox"/> No <input type="checkbox"/>		
<b>44. Description of Environment and Outbuildings</b> This home is located in a rural area with numerous farm buildings on the property.	<b>27. Other Surveys in Which Included</b>	<b>39. Endangered? By What?</b> Yes <input type="checkbox"/> No <input checked="" type="checkbox"/>		
<b>45. Sources of Information</b> See appendix	<b>46. Prepared by</b> T. Carneal	<b>40. Visible from Public Road?</b> Yes <input checked="" type="checkbox"/> No <input type="checkbox"/>		
	<b>47. Organization</b> NWMSU Hist. Survey	<b>41. Distance from and Frontage on Road</b> 35' D		
	<b>48. Date</b> 7/16/80	<b>49. Revision Date(s)</b>		



Worth County  
#45 Appendix

Abstract

History of Gentry and Worth Counties. St. Joseph: National Historical Co.,  
1882.

Illustrated Historical Atlas of Worth County, MO. Philadelphia, PA: Edwards  
Brothers, 1877.

On site observation.

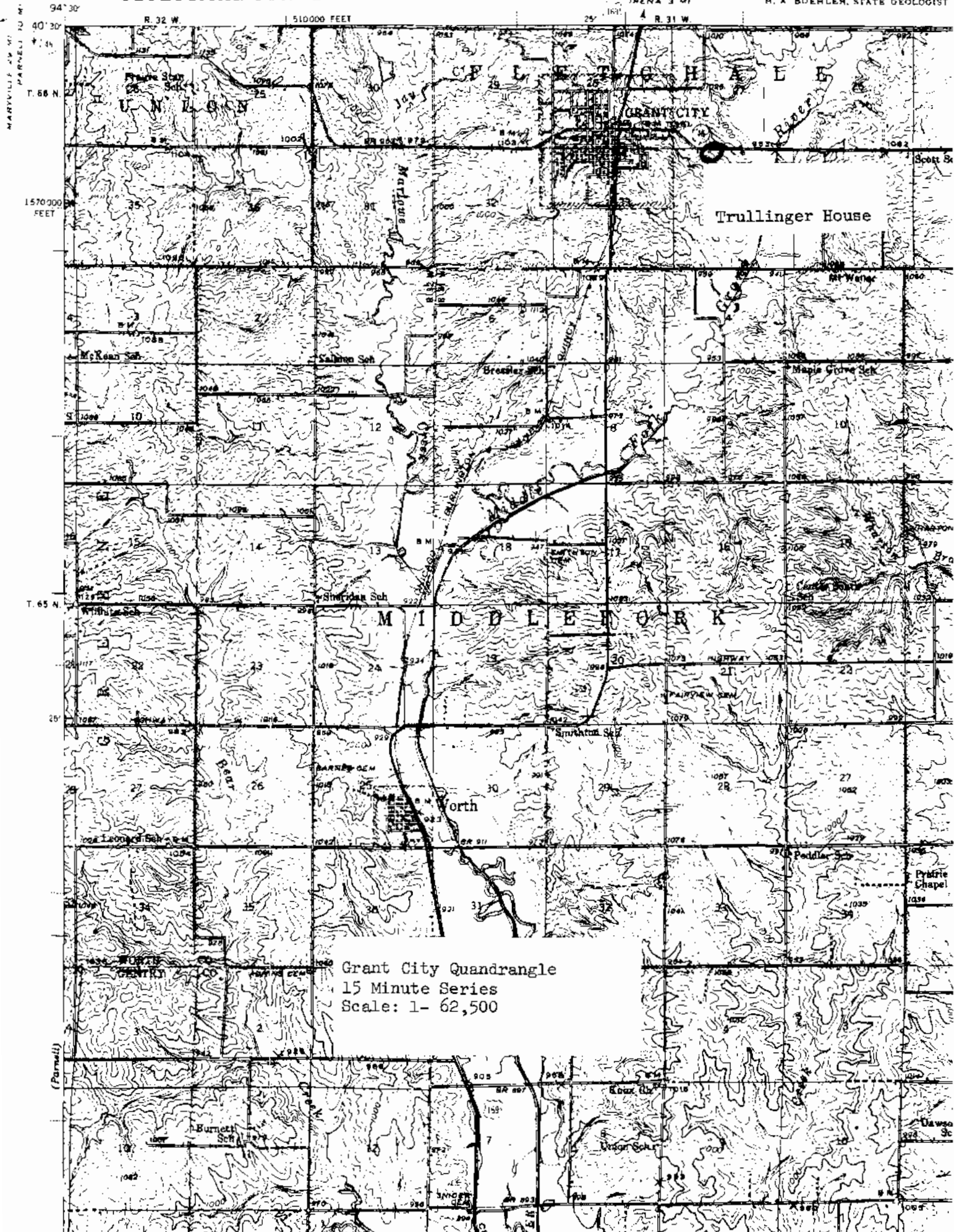
Plat Book of Worth County, MO. Rockford, IL: W.W. Hixson & Co., 1925.

Standard Atlas of Worth County MO. Chicago, IL: George A. Ogle & Co., 1902.

Worth County Missouri Centennial. Worth County Centennial Corporation, 1961.

UNITED STATES  
DEPARTMENT OF THE INTERIOR  
GEOLOGICAL SURVEY

STATE OF MISSOURI  
GEOLOGICAL SURVEY AND WATER RESOURCES  
H. A. BUEHLER, STATE GEOLOGIST

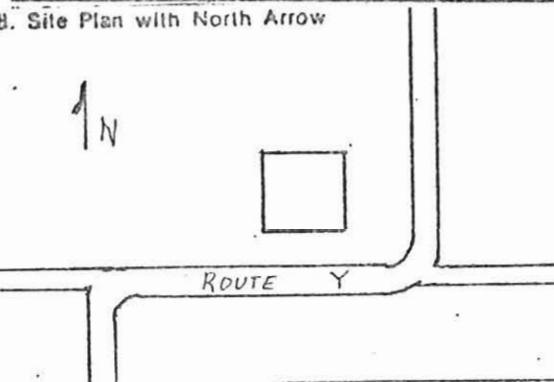



Grant City Quadrangle  
15 Minute Series  
Scale: 1- 62,500



# HISTORIC INVENTORY

W0AS001-014

<p>1. No. <u>30</u></p> <p>2. County <u>Worth</u></p> <p>3. Location of Negatives <u>Carneal's Office</u></p>	<p>4. Present Name(s) <u>Gates House</u></p> <p>5. Other Name(s)</p>	1. No. 30
<p>6. Specific Location <u>3 mi E of Grant City on Hwy 46</u> <u>1 1/2 mi N on Rt Y</u></p> <p>7. City or Town <u>If Rural, Township &amp; Vicinity</u> <u>Fletcher TWP</u></p> <p>8. Site Plan with North Arrow</p>  <p>9. Coordinates <u>UTM</u> Lat. <u>SE 1/4 Sec 24</u> Long. <u>T 66N R 31W</u></p>	<p>16. Thematic Category <u>Architecture</u></p> <p>17. Date(s) or Period <u>circa 1920</u></p> <p>18. Style or Design <u>Four Square</u></p> <p>19. Architect or Engineer <u>Unknown</u></p> <p>20. Contractor or Builder <u>Unknown</u></p> <p>21. Original Use, if apparent <u>Residence</u></p> <p>22. Present Use <u>Residence</u></p> <p>23. Ownership <u>Public</u> <input type="checkbox"/> <u>Private</u> <input checked="" type="checkbox"/></p> <p>24. Owner's Name &amp; Address, if known <u>Gates Farms Inc.</u> <u>Grant City, MO 64456</u></p> <p>25. Open to Public? <u>Yes</u> <input type="checkbox"/> <u>No</u> <input checked="" type="checkbox"/></p> <p>26. Local Contact Person or Organization <u>Thomas W. Carneal</u></p> <p>27. Other Surveys in Which Included <u>abandoned</u></p>	2. County Worth
<p>11. On National Register? <u>Yes</u> <input type="checkbox"/> <u>No</u> <input checked="" type="checkbox"/></p> <p>12. Is It Eligible? <u>Yes</u> <input type="checkbox"/> <u>No</u> <input type="checkbox"/></p> <p>13. Part of Estab. Hist. Dist.? <u>Yes</u> <input type="checkbox"/> <u>No</u> <input checked="" type="checkbox"/></p> <p>14. District Potent'ly? <u>Yes</u> <input type="checkbox"/> <u>No</u> <input type="checkbox"/></p> <p>15. Name of Established District</p>	<p>30. Foundation Material <u>Cement Block</u></p> <p>31. Wall Construction <u>Frame</u></p> <p>32. Roof Type &amp; Material <u>Hip/asbestos</u></p> <p>33. No. of Bays <u>Front 2</u> <u>Side 2</u></p> <p>34. Wall Treatment <u>Weatherboard</u></p> <p>35. Plan Shape <u>Square</u></p> <p>36. Changes (Explain in #42) <u>Addition</u> <input type="checkbox"/> <u>Altered</u> <input type="checkbox"/> <u>Moved</u> <input type="checkbox"/></p> <p>37. Condition <u>Interior</u> <u>Exterior</u> <u>good</u></p> <p>38. Preservation Underway? <u>Yes</u> <input type="checkbox"/> <u>No</u> <input checked="" type="checkbox"/></p> <p>39. Endangered? By What? <u>Yes</u> <input checked="" type="checkbox"/> <u>No</u> <input type="checkbox"/></p> <p>40. Visible from Public Road? <u>Yes</u> <input checked="" type="checkbox"/> <u>No</u> <input type="checkbox"/></p> <p>41. Distance from and Frontage on Road <u>35' D</u></p>	4. Present Name(s) Gates House
<p>42. Further Description of Important Features <u>There is a gabled dormer in the south roof line.</u></p>		5. Other Name(s)
<p>43. History and Significance <u>Typical of many rural farm homes located in Worth County.</u></p>		
<p>44. Description of Environment and Outbuildings <u>The home is located in a rural area with numerous farm buildings on the property.</u></p>		
<p>45. Sources of Information <u>See appendix</u></p>	<p>46. Prepared by <u>T. Carneal</u></p> <p>47. Organization <u>NWMSU Hist. Survey</u></p> <p>48. Date <u>7/16/80</u></p> <p>49. Revision Date(s)</p>	

Worth County  
#45 Appendix

Abstract

History of Gentry and Worth Counties. St. Joseph: National Historical Co.,  
1882.

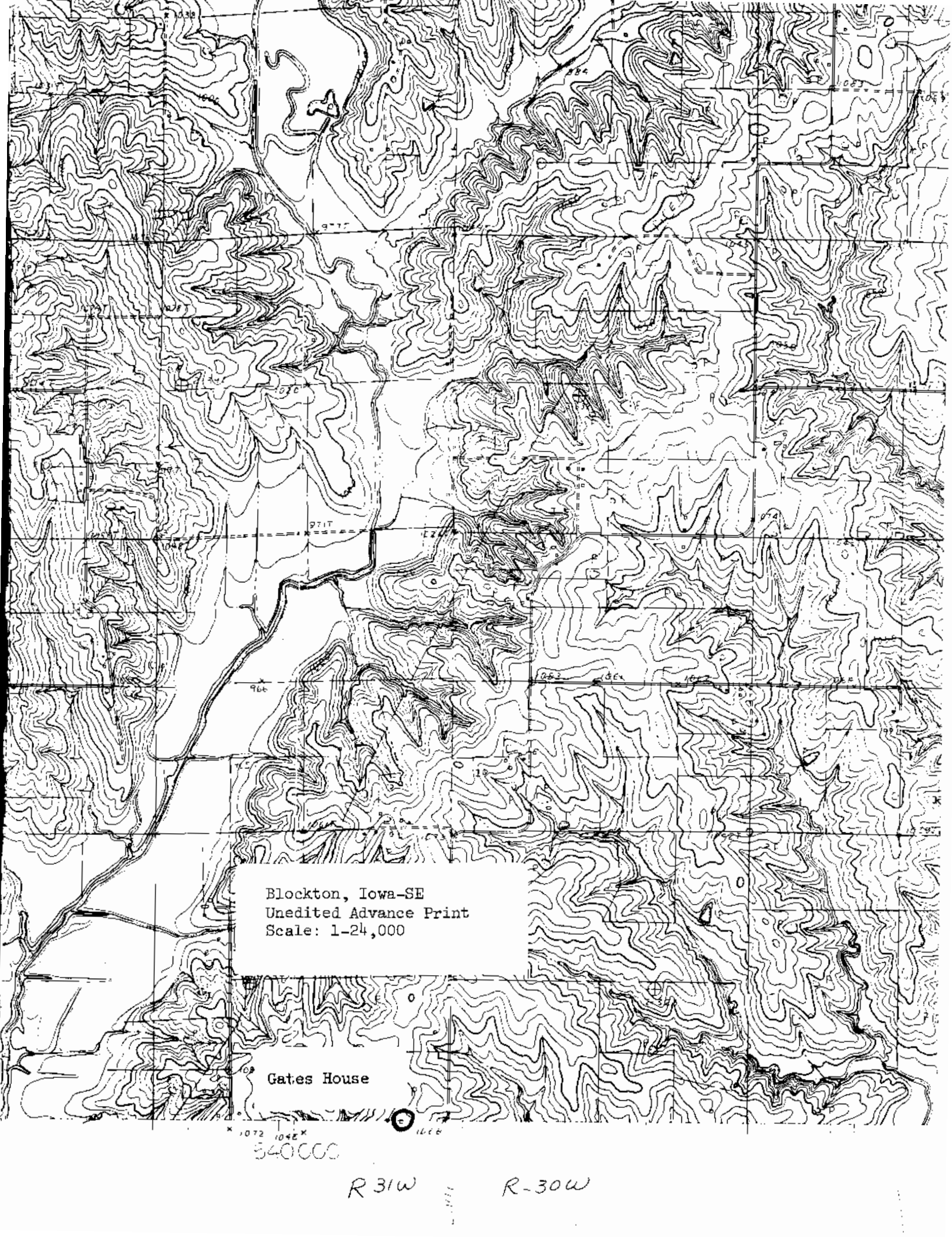
Illustrated Historical Atlas of Worth County, MO. Philadelphia, PA: Edwards  
Brothers, 1877.

On site observation.

Plat Book of Worth County, MO. Rockford, IL: W.W. Hixson & Co., 1925.

Standard Atlas of Worth County MO. Chicago, IL: George A. Ogle & Co., 1902.

Worth County Missouri Centennial. Worth County Centennial Corporation, 1961.



Blockton, Iowa-SE  
Unedited Advance Print  
Scale: 1-24,000

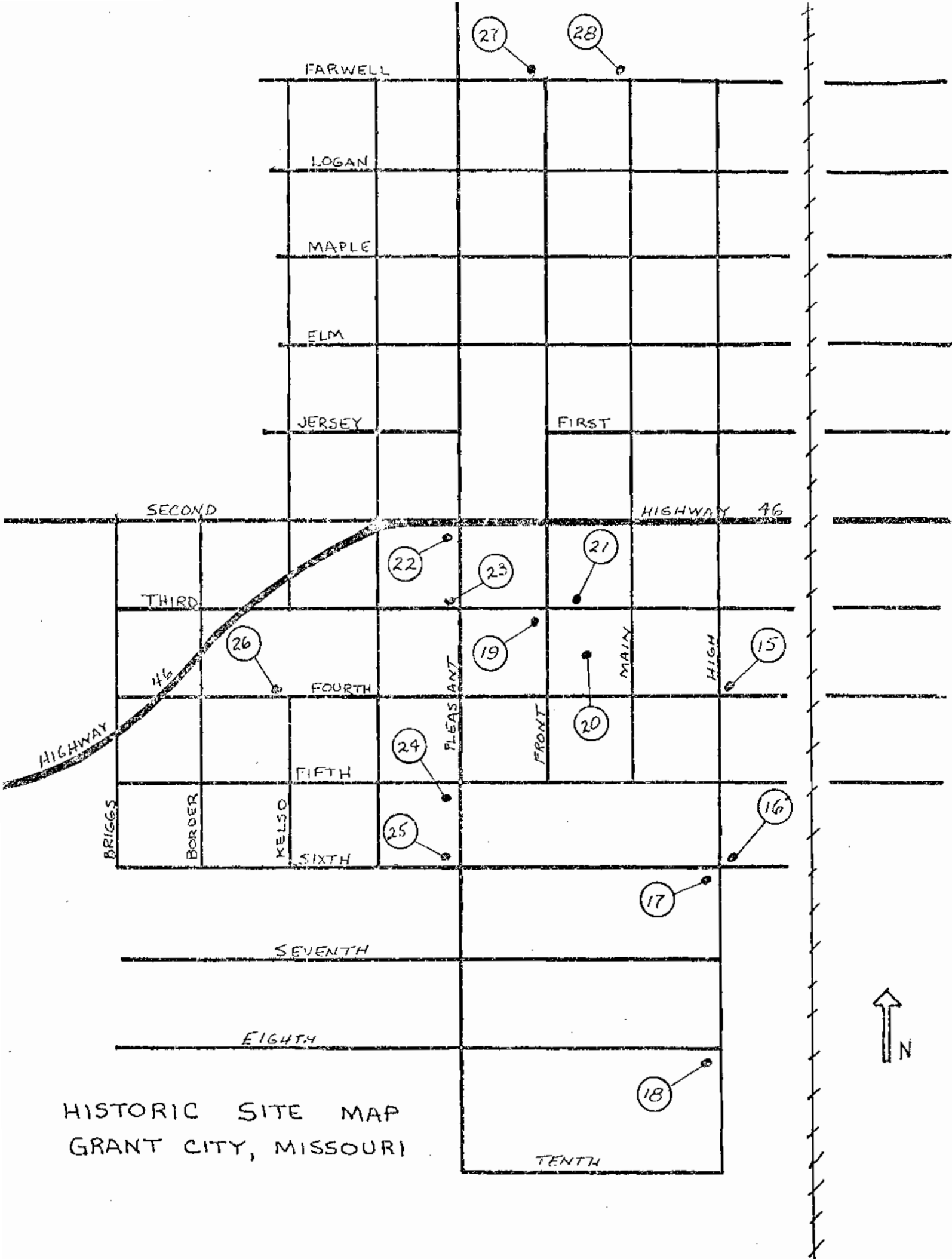
Gates House

1072 1045  
540000

R 31W

R-30W





HISTORIC SITE MAP  
GRANT CITY, MISSOURI

# HISTORIC INVENTORY

W0AS001-015

1. No. 15		4. Present Name(s) Eighmy House		1. No. 15	
2. County Worth		5. Other Name(s) Jesse B. Dawson House/Will Hotaling House			2. County Worth
3. Location of Negatives Carneal's Office					
6. Specific Location 306 S. High		16. Thematic Category Architecture	25. No. of Stories 2		
7. City or Town If Rural, Township & Vicinity Grant City, MO 64456		17. Date(s) or Period unknown	29. Basement? Yes <input checked="" type="checkbox"/> No <input type="checkbox"/>		
8. Site Plan with North Arrow		18. Style or Design Eclectic	30. Foundation Material Stone	5. Other Name(s) Dawson House/Hotaling House	
		19. Architect or Engineer Unknown	31. Wall Construction Frame		
9. Coordinates UTM Lat. NW 1/4 Sec 33 Long. T 66N R 31W		20. Contractor or Builder Unknown	32. Roof Type & Material Irregular/asbestos		
10. Site & Building <input checked="" type="checkbox"/> Structure <input type="checkbox"/> Object <input type="checkbox"/>		21. Original Use, if apparent Residence	33. No. of Bays Irreg. Front Side		
11. On National Register? Yes <input type="checkbox"/> No <input checked="" type="checkbox"/>		22. Present Use Residence	34. Wall Treatment Weatherboard		
12. Is It Eligible? Yes <input type="checkbox"/> No <input type="checkbox"/>		23. Ownership Public <input type="checkbox"/> Private <input checked="" type="checkbox"/>	35. Plan Shape asymmetrical		
13. Part of Estab. Hist. Dist.? Yes <input type="checkbox"/> No <input checked="" type="checkbox"/>		24. Owner's Name & Address, if known Wayne Eighmy Grant City, MO 64456	36. Changes (Explain in #42) Addition <input type="checkbox"/> Altered <input type="checkbox"/> Moved <input type="checkbox"/>		
14. District Potent? Yes <input type="checkbox"/> No <input type="checkbox"/>		25. Open to Public? Yes <input type="checkbox"/> No <input checked="" type="checkbox"/>	37. Condition Interior Exterior excellent		
15. Name of Established District		26. Local Contact Person or Organization Thomas W. Carneal	38. Preservation Underway? Yes <input type="checkbox"/> No <input checked="" type="checkbox"/>		
16. Further Description of Important Features		27. Other Surveys in Which Included	39. Endangered? By What? Yes <input type="checkbox"/> No <input checked="" type="checkbox"/>		
<p>This house has a tower which is supported by brackets in the middle of the west facade. This tower has stained glass windows. There is a porch on the south and a dormer with ornate windows also on the south.</p>		40. Visible from Public Road? Yes <input checked="" type="checkbox"/> No <input type="checkbox"/>	41. Distance from and Frontage on Road 50' D		
43. History and Significance		42. Further Description of Important Features			
<p>Jesse B. Dawson, who came to Grant City from the Denver, MO area was a dealer in dry goods and groceries on the south side of the square. His daughter, Kate, married Will Hotaling who had a store in Blockton, IA immediately after their marriage. The Hotalings later took over the Dawson store. Jesse Dawson was a brother of John C. (See appendix)</p>		43. History and Significance	5. Other Name(s) Dawson House/Hotaling House		
44. Description of Environment and Outbuildings		44. Description of Environment and Outbuildings			
<p>This is located in the residential area of a small town.</p>		45. Sources of Information See appendix	46. Prepared by T. Carneal		
45. Sources of Information		46. Prepared by	47. Organization NWMSU Hist. Survey		
		47. Organization	48. Date 7/16/80		
		48. Date	49. Revision Date(s)		

Eighmy House  
#43 Appendix

and also a native of Casey County, Kenutcky.

Worth County  
#45 Appendix

Abstract

History of Gentry and Worth Counties. St. Joseph: National Historical Co.,  
1882.

Illustrated Historical Atlas of Worth County, MO. Philadelphia, PA: Edwards  
Brothers, 1877.

On site observation.

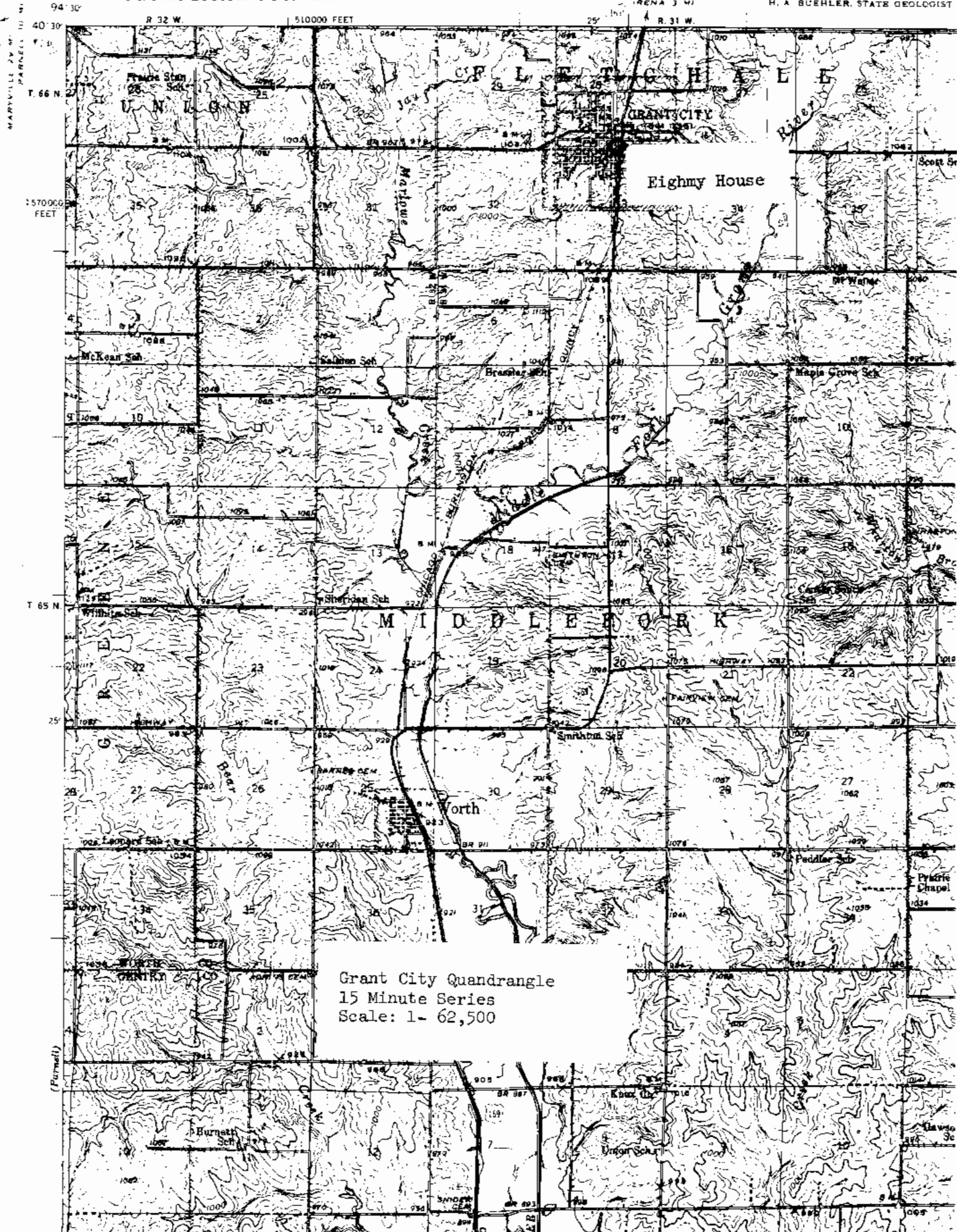
Plat Book of Worth County, MO. Rockford, IL: W.W. Hixson & Co., 1925.

Standard Atlas of Worth County MO. Chicago, IL: George A. Ogle & Co., 1902.

Worth County Missouri Centennial. Worth County Centennial Corporation, 1961.

UNITED STATES  
DEPARTMENT OF THE INTERIOR  
GEOLOGICAL SURVEY

STATE OF MISSOURI  
GEOLOGICAL SURVEY AND WATER RESOURCES  
H. A. BUEHLER, STATE GEOLOGIST

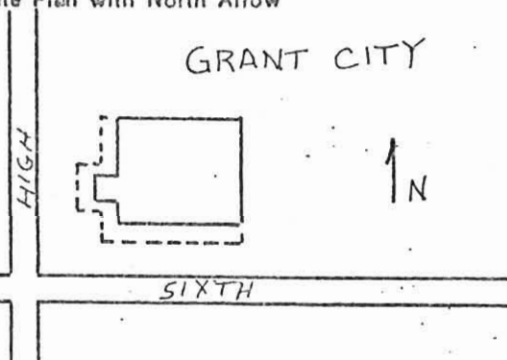



Grant City Quadrangle  
15 Minute Series  
Scale: 1- 62,500



# HISTORIC INVENTORY

W0AS001-016

<b>1. No.</b> 16	<b>4. Present Name(s)</b> Friedman House	1. No. 16
<b>2. County</b> Worth	<b>5. Other Name(s)</b> John C. Dawson House/Alan Robertson House	
<b>3. Location of Negatives</b> Carneal's Office		
<b>6. Specific Location</b> NE cor of 6th and High Street	<b>16. Thematic Category</b> Architecture	<b>28. No. of Stories</b> 2½
<b>7. City or Town</b> If Rural, Township & Vicinity Grant City, MO 64456	<b>17. Date(s) or Period</b> 1881	<b>29. Basement?</b> Yes <input checked="" type="checkbox"/> No <input type="checkbox"/>
<b>8. Site Plan with North Arrow</b> 	<b>18. Style or Design</b> Eclectic	<b>30. Foundation Material</b> Brick
<b>9. Coordinates</b> UTM Lat. NW¼ Sec 33 Long. T-66N R 31W	<b>19. Architect or Engineer</b> Unknown	<b>31. Wall Construction</b> Frame
<b>10. Site Use</b> Building <input checked="" type="checkbox"/> <b>Structure Use</b> Object <input type="checkbox"/>	<b>20. Contractor or Builder</b> Unknown	<b>32. Roof Type &amp; Material</b> hip-gable/asbestos
<b>11. On National Register?</b> Yes <input type="checkbox"/> No <input checked="" type="checkbox"/>	<b>21. Original Use, if apparent</b> Residence	<b>33. No. of Bays</b> Irr. Front Side
<b>12. Is It Eligible?</b> Yes <input type="checkbox"/> No <input type="checkbox"/>	<b>22. Present Use</b> Residence	<b>34. Wall Treatment</b> Weatherboard
<b>13. Part of Estab. Hist. Dist.?</b> Yes <input type="checkbox"/> No <input checked="" type="checkbox"/>	<b>23. Ownership</b> Public <input type="checkbox"/> Private <input checked="" type="checkbox"/>	<b>35. Plan Shape</b> asymmetrical
<b>14. District Potent'l?</b> Yes <input type="checkbox"/> No <input type="checkbox"/>	<b>24. Owner's Name &amp; Address, if known</b> Nathan Friedman Grant City, MO 64456	<b>36. Changes (Explain in #42)</b> Addition <input type="checkbox"/> Altered <input type="checkbox"/> Moved <input type="checkbox"/>
<b>15. Name of Established District</b>	<b>25. Open to Public?</b> Yes <input type="checkbox"/> No <input checked="" type="checkbox"/>	<b>37. Condition</b> Interior _____ Exterior good
<b>42. Further Description of Important Features</b> This house has a wraparound porch on the west and south which has alternating square and round columns on a spindle balustrade. There is a bracketed cornice with dentil trimmed fascia. The dormers on the south and west have semi-circular, mullioned windows.	<b>26. Local Contact Person or Organization</b> Thomas W. Carneal	<b>38. Preservation Underway?</b> Yes <input checked="" type="checkbox"/> No <input type="checkbox"/>
<b>43. History and Significance</b> John C. Dawson was a native of Casey County, KY and was born July 4, 1846. He was one of 13 children of Benjamin and Millie Dawson. In 1851, the family moved to Gentry County where John C. was raised on a farm. Beginning in 1858, he was in the mercantile business in Denver, MO and Allendale, as a clerk for his elder brothers. (see appendix)	<b>27. Other Surveys in Which Included</b>	<b>39. Endangered? By What?</b> Yes <input type="checkbox"/> No <input checked="" type="checkbox"/>
<b>44. Description of Environment and Outbuildings</b> This is located in a residential area of a small town.		<b>40. Visible from Public Road?</b> Yes <input checked="" type="checkbox"/> No <input type="checkbox"/>
<b>45. Sources of Information</b> See appendix	<b>46. Prepared by</b> T. Carneal	<b>41. Distance from and Frontage on Road</b> 50' D
	<b>47. Organization</b> NWMSU Hist. Survey	<b>48. Date</b> 7/16/80
	<b>49. Revision Date(s)</b>	

1. No. 16  
 2. County Worth  
 4. Present Name(s) Friedman House  
 5. Other Name(s) Dawson House/Robertson House

Friedman House  
#43 Appendix

In 1886, he entered the mercantile business as a partner of Brumfield and Dawson in Denver, MO and the following year moved to Grant City. In 1871, he was elected County Clerk of Worth County and held the position for over 12 years. In 1881, the same year he built this house, he with William D. Winslow and others organized the Citizen's Bank, which is the single bank now in existence in Grant City.

Worth County  
#45 Appendix

Abstract

History of Gentry and Worth Counties. St. Joseph: National Historical Co., 1882.

Illustrated Historical Atlas of Worth County, MO. Philadelphia, PA: Edwards Brothers, 1877.

On site observation.

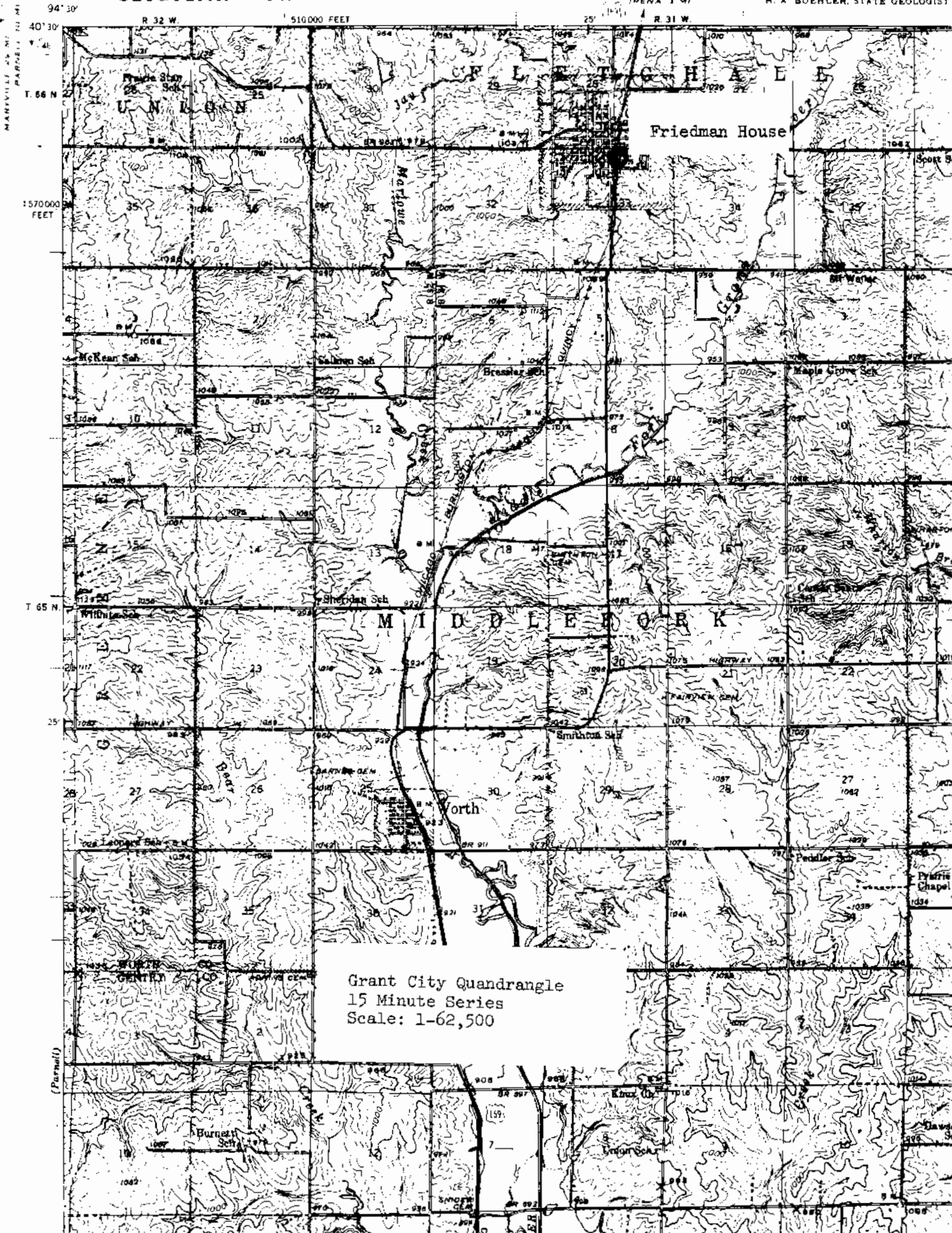
Plat Book of Worth County, MO. Rockford, IL: W.W. Hixson & Co., 1925.

Standard Atlas of Worth County MO. Chicago, IL: George A. Ogle & Co., 1902.

Worth County Missouri Centennial. Worth County Centennial Corporation, 1961.

UNITED STATES  
DEPARTMENT OF THE INTERIOR  
GEOLOGICAL SURVEY

STATE OF MISSOURI  
GEOLOGICAL SURVEY AND WATER RESOURCES  
H. A. BUEHLER, STATE GEOLOGIST



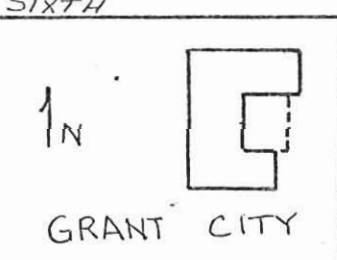

Grant City Quadrangle  
15 Minute Series  
Scale: 1-62,500

(Parnell)



# HISTORIC INVENTORY

WOAS001-017

<p>1. No. 17</p> <p>2. County Worth</p> <p>3. Location of Negatives Carneal's Office</p>	<p>4. Present Name(s) Holzfaster House</p> <p>5. Other Name(s) Cyrus Witmer House/C.R. "Mitch" Witmer House</p>	<p>1. No. 17</p> <p>2. County Worth</p> <p>4. Present Name(s) Holzfaster House</p> <p>5. Other Name(s) Witmer House/Witmer House</p>
<p>6. Specific Location 601 S. High</p> <p>7. City or Town If Rural, Township &amp; Vicinity Grant City, MO 64456</p> <p>8. Site Plan with North Arrow</p> <div style="border: 1px solid black; padding: 5px; margin: 5px;"> <p style="text-align: center;">SIXTH</p>  </div> <p>9. Coordinates UTM Lat. NW 1/2 Sec 33 Long. T 66N R 31W</p>	<p>16. Thematic Category Architecture</p> <p>17. Date(s) or Period circa 1880</p> <p>18. Style or Design Rural Gothic</p> <p>19. Architect or Engineer Unknown</p> <p>20. Contractor or Builder Unknown</p> <p>21. Original Use, if apparent Residence</p> <p>22. Present Use Residence</p> <p>23. Ownership Public <input type="checkbox"/> Private <input checked="" type="checkbox"/></p> <p>24. Owner's Name &amp; Address, if known John Holzfaster Grant City, MO 64456</p> <p>25. Open to Public? Yes <input type="checkbox"/> No <input checked="" type="checkbox"/></p> <p>26. Local Contact Person or Organization Thomas W. Carneal</p> <p>27. Other Surveys in Which Included</p>	<p>28. No. of Stories 2</p> <p>29. Basement? Yes <input checked="" type="checkbox"/> No <input type="checkbox"/></p> <p>30. Foundation Material Stone</p> <p>31. Wall Construction Frame</p> <p>32. Roof Type &amp; Material Gable/asbestos</p> <p>33. No. of Bays Front 2 Side 4</p> <p>34. Wall Treatment Weatherboard</p> <p>35. Plan Shape Ell</p> <p>36. Changes (Explain in #42) Addition <input checked="" type="checkbox"/> Altered <input type="checkbox"/> Moved <input type="checkbox"/></p> <p>37. Condition Interior _____ Exterior good</p> <p>38. Preservation Underway? Yes <input checked="" type="checkbox"/> No <input type="checkbox"/></p> <p>39. Endangered? By What? Yes <input type="checkbox"/> No <input checked="" type="checkbox"/></p> <p>40. Visible from Public Road? Yes <input checked="" type="checkbox"/> No <input type="checkbox"/></p> <p>41. Distance from and Frontage on Road 25' D</p>
<p>2. Further Description of Important Features</p> <p>This house has entablature window headers, corner pilasters and wide fascia board. A porch with brick lace balustrade has been added to the southeast corner. Also, there is a flat roofed double garage on the south.</p>		
<p>3. History and Significance</p> <p>Cyrus Witmer was the son of Samuel Witmer, a native of Lebanon County, PA. In 1858, Samuel emigrated to Green County, WI and in 1874 to Worth County, MO, bringing his family of nine children. Cyrus was the youngest of the family, and he and his brothers were carpenters as well as farmers. In 1881, Samuel went into the furniture business in Grant City with his sons. C.R. Witmer, was a nephew of Cyrus and a son of David.</p>		
<p>4. Description of Environment and Outbuildings</p> <p>The structure is located in the residential area of a small town.</p>		
<p>Sources of Information</p> <p>See appendix</p>	<p>46. Prepared by T. Carneal</p> <p>47. Organization NWMSU Hist. Survey</p> <p>48. Date 7/16/80 49. Revision Date(s)</p>	

Worth County  
#45 Appendix

Abstract

History of Gentry and Worth Counties. St. Joseph: National Historical Co., 1882.

Illustrated Historical Atlas of Worth County, MO. Philadelphia, PA: Edwards Brothers, 1877.

On site observation.

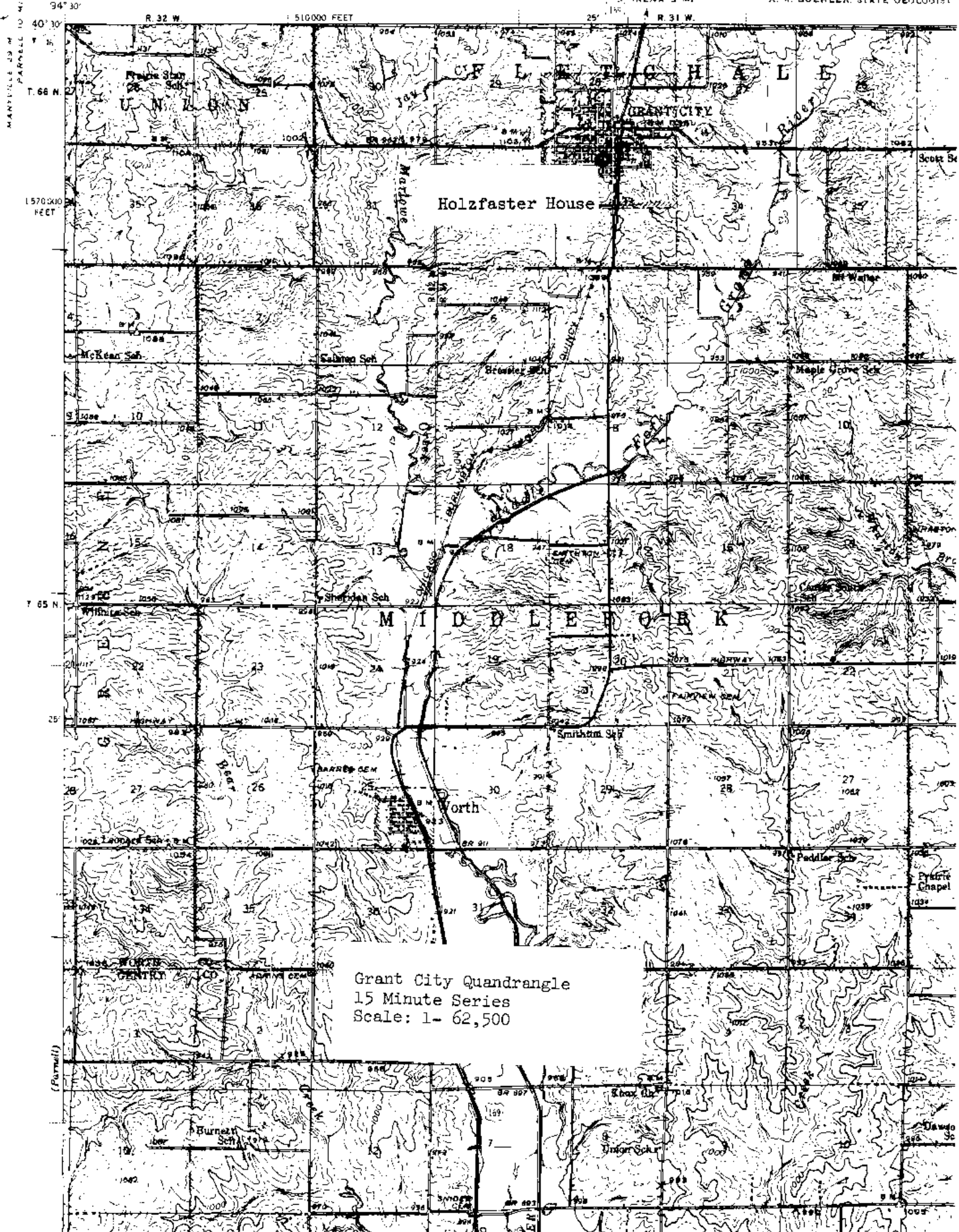
Plat Book of Worth County, MO. Rockford, IL: W.W. Hixson & Co., 1925.

Standard Atlas of Worth County MO. Chicago, IL: George A. Ogle & Co., 1902.

Worth County Missouri Centennial. Worth County Centennial Corporation, 1961.

UNITED STATES  
DEPARTMENT OF THE INTERIOR  
GEOLOGICAL SURVEY

STATE OF MISSOURI  
GEOLOGICAL SURVEY AND WATER RESOURCES  
H. A. BUEHLER, STATE GEOLOGIST



Grant City Quadrangle  
15 Minute Series  
Scale: 1- 62,500



# HISTORIC INVENTORY

WOAS001-018

1. No.  
18

2. County  
Worth

4. Present Name(s)  
Thompson House

5. Other Name(s)  
Dawson House/Wilhite House

1. No. 18  
2. County Worth  
3. Location of Negatives Carneal's Office

4. Present Name(s) Thompson House  
5. Other Name(s) Ralph Dawson House/Dr. Clark Wilhite House

6. Specific Location 801 S. High

16. Thematic Category Architecture  
17. Date(s) or Period 1900

28. No. of Stories 1 1/2  
29. Basement? Yes  No

7. City or Town If Rural, Township & Vicinity Grant City, MO 64456

18. Style or Design Bungalow

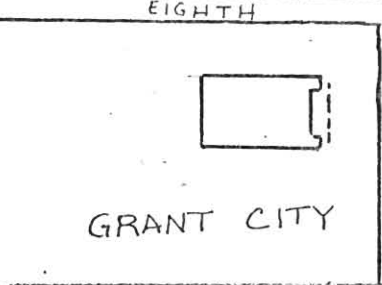
30. Foundation Material Stone

8. Site Plan with North Arrow

19. Architect or Engineer Unknown

20. Contractor or Builder Unknown

31. Wall Construction Frame



21. Original Use, if apparent Residence

22. Present Use Residence

32. Roof Type & Material Gable/asbestos

9. Coordinates UTM Lat. NW 1/4 Sec 33 Long. T 66N R 31W

23. Ownership Public  Private

33. No. of Bays Front Side

10. Site It Building  Structure  Object

24. Owner's Name & Address, if known Lynden Thompson Grant City, MO 64456

25. Open to Public? Yes  No

34. Wall Treatment Weatherboard  
35. Plan Shape rectangle

11. On National Register? Yes  No

12. Is It Eligible? Yes  No

26. Local Contact Person or Organization Thomas W. Carneal

36. Changes (Explain in #42) Addition  Altered  Moved

13. Part of Estab. Hist. Dist.? Yes  No

14. District Potent'l? Yes  No

27. Other Surveys in Which Included

37. Condition Interior Exterior excellent

15. Name of Established District

38. Preservation Underway? Yes  No

39. Endangered? By What? Yes  No

42. Further Description of Important Features  
This house has a shingle dormer on the east. There are palladian windows on the north and south facades. There is a bungalow porch on the east with shingle balustrade.



43. History and Significance  
This house was built for Ralph Dawson, the son of Jesse, who was in business with his father on the south side of the Courthouse Square. Dawson died of TB about 1906, and his widow lived in the house until she married Dr. Clark Wilhite, a Worth County native who was an Army Doctor, following World War I, when he retired and moved back to Grant City.

44. Description of Environment and Outbuildings  
This house is located in the residential area of a small town.

45. Sources of Information  
See appendix

46. Prepared by T. Carneal

47. Organization NWMSU Hist. Survey

48. Date 7/16/80

49. Revision Date(s)

Worth County  
#45 Appendix

Abstract

History of Gentry and Worth Counties. St. Joseph: National Historical Co., 1882.

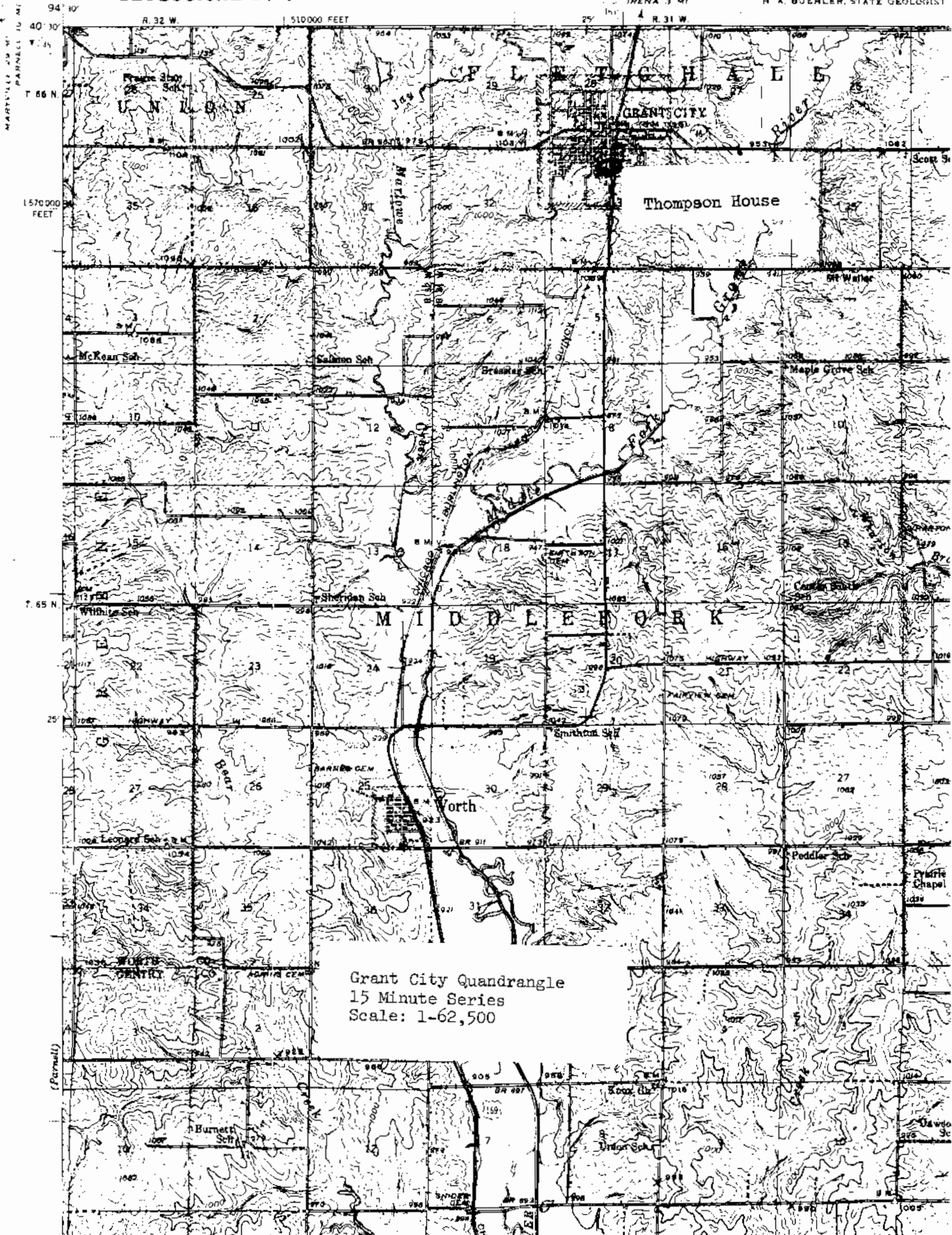
Illustrated Historical Atlas of Worth County, MO. Philadelphia, PA: Edwards Brothers, 1877.

On site observation.

Plat Book of Worth County, MO. Rockford, IL: W.W. Hixson & Co., 1925.

Standard Atlas of Worth County MO. Chicago, IL: George A. Ogle & Co., 1902.

Worth County Missouri Centennial. Worth County Centennial Corporation, 1961.



Grant City Quadrangle  
15 Minute Series  
Scale: 1-62,500



# HISTORIC INVENTORY

WOAS001-019

<p>1. No. 19</p> <p>2. County Worth</p> <p>3. Location of Negatives Carneal's Office</p>	<p>4. Present Name(s) Grant City Cleaners</p> <p>5. Other Name(s) Lowery's Clothing Store</p>	1. No. 19				
<p>6. Specific Location 401-405 S. Front</p> <p>7. City or Town If Rural, Township &amp; Vicinity Grant City, MO 64456</p> <p>8. Site Plan with North Arrow</p> <div style="border: 1px solid black; padding: 5px; margin: 5px;"> <p style="text-align: center;">THIRD</p> <div style="display: flex; align-items: center;"> <div style="text-align: center; margin-right: 10px;"> <p>↑ N</p> </div> <div style="border: 1px solid black; width: 100px; height: 50px; margin: 0 auto;"> <div style="border: 1px dashed black; width: 80%; height: 40%; margin: 2px auto;"></div> </div> <div style="text-align: center; margin-left: 10px;"> <p>FRONT</p> </div> </div> <p style="text-align: center; margin-top: 10px;">GRANT CITY</p> </div>	<p>16. Thematic Category Architecture</p> <p>17. Date(s) or Period 1882</p> <p>18. Style or Design Italianate</p> <p>19. Architect or Engineer Unknown</p> <p>20. Contractor or Builder Unknown</p> <p>21. Original Use, if apparent Business Block</p> <p>22. Present Use Business Block</p> <p>23. Ownership Public <input type="checkbox"/> Private <input checked="" type="checkbox"/></p> <p>24. Owner's Name &amp; Address, if known Tom Trullinger, Rt. 3 John Andrews, Rt. 4 Both of Grant City, MO 64456</p> <p>25. Open to Public? Yes <input type="checkbox"/> No <input checked="" type="checkbox"/></p> <p>26. Local Contact Person or Organization Thomas W. Carneal</p> <p>27. Other Surveys in Which Included</p>	<p>28. No. of Stories 2</p> <p>29. Basement? Yes <input checked="" type="checkbox"/> No <input type="checkbox"/></p> <p>30. Foundation Material Brick</p> <p>31. Wall Construction Brick &amp; Mortar</p> <p>32. Roof Type &amp; Material Flat/Tar</p> <p>33. No. of Bays Front 7 Side 5</p> <p>34. Wall Treatment Common Bond</p> <p>35. Plan Shape Rectangle</p> <p>36. Changes (Explain in #42) Addition <input type="checkbox"/> Altered <input type="checkbox"/> Moved <input type="checkbox"/></p> <p>37. Condition Interior _____ Exterior good</p> <p>38. Preservation Underway? Yes <input checked="" type="checkbox"/> No <input type="checkbox"/></p> <p>39. Endangered? By What? Yes <input type="checkbox"/> No <input checked="" type="checkbox"/></p> <p>40. Visible from Public Road? Yes <input checked="" type="checkbox"/> No <input type="checkbox"/></p> <p>41. Distance from and Frontage on Road 15' D</p>	2. County Worth			
<p>9. Coordinates UTM Lat. NW 1/2 Sec 33 Long. T 66N R 31W</p> <p>10. Site It Building <input checked="" type="checkbox"/> Structure <input type="checkbox"/> Object <input type="checkbox"/></p> <table border="1" style="width:100%; border-collapse: collapse;"> <tr> <td style="width:50%;">11. On National Register? Yes <input type="checkbox"/> No <input checked="" type="checkbox"/></td> <td style="width:50%;">12. Is It Eligible? Yes <input type="checkbox"/> No <input type="checkbox"/></td> </tr> <tr> <td>13. Part of Estab. Hist. Dist.? Yes <input type="checkbox"/> No <input checked="" type="checkbox"/></td> <td>14. District Potent'l? Yes <input type="checkbox"/> No <input type="checkbox"/></td> </tr> </table> <p>15. Name of Established District</p>	11. On National Register? Yes <input type="checkbox"/> No <input checked="" type="checkbox"/>	12. Is It Eligible? Yes <input type="checkbox"/> No <input type="checkbox"/>	13. Part of Estab. Hist. Dist.? Yes <input type="checkbox"/> No <input checked="" type="checkbox"/>	14. District Potent'l? Yes <input type="checkbox"/> No <input type="checkbox"/>	<p>42. Further Description of Important Features This building has a bracketed cornice and cast iron front.</p>	4. Present Name(s) Grant City Cleaners
11. On National Register? Yes <input type="checkbox"/> No <input checked="" type="checkbox"/>	12. Is It Eligible? Yes <input type="checkbox"/> No <input type="checkbox"/>					
13. Part of Estab. Hist. Dist.? Yes <input type="checkbox"/> No <input checked="" type="checkbox"/>	14. District Potent'l? Yes <input type="checkbox"/> No <input type="checkbox"/>					
<p>43. History and Significance At the turn of the Century this was the location of S.W. Lowery's Clothing Store. In August, 1881 or 1882, the entire south side of the Courthouse Square was consumed by fire. All of those who owned these frame buildings were soon to construct new brick business houses. In the 1920's, the north half of this building was occupied by the Peoples Bank.</p> <p>44. Description of Environment and Outbuildings The structure is located in the downtown area of a small town, with similar buildings in the vicinity.</p> <p>45. Sources of Information See appendix</p>	<p>46. Prepared by T. Carneal</p> <p>47. Organization NWMSU Hist. Survey</p> <p>48. Date 7/16/80</p> <p>49. Revision Date(s)</p>	5. Other Name(s) Lowery's Clothing Store				



Worth County  
#45 Appendix

Abstract

History of Gentry and Worth Counties. St. Joseph: National Historical Co.,  
1882.

Illustrated Historical Atlas of Worth County, MO. Philadelphia, PA: Edwards  
Brothers, 1877.

On site observation.

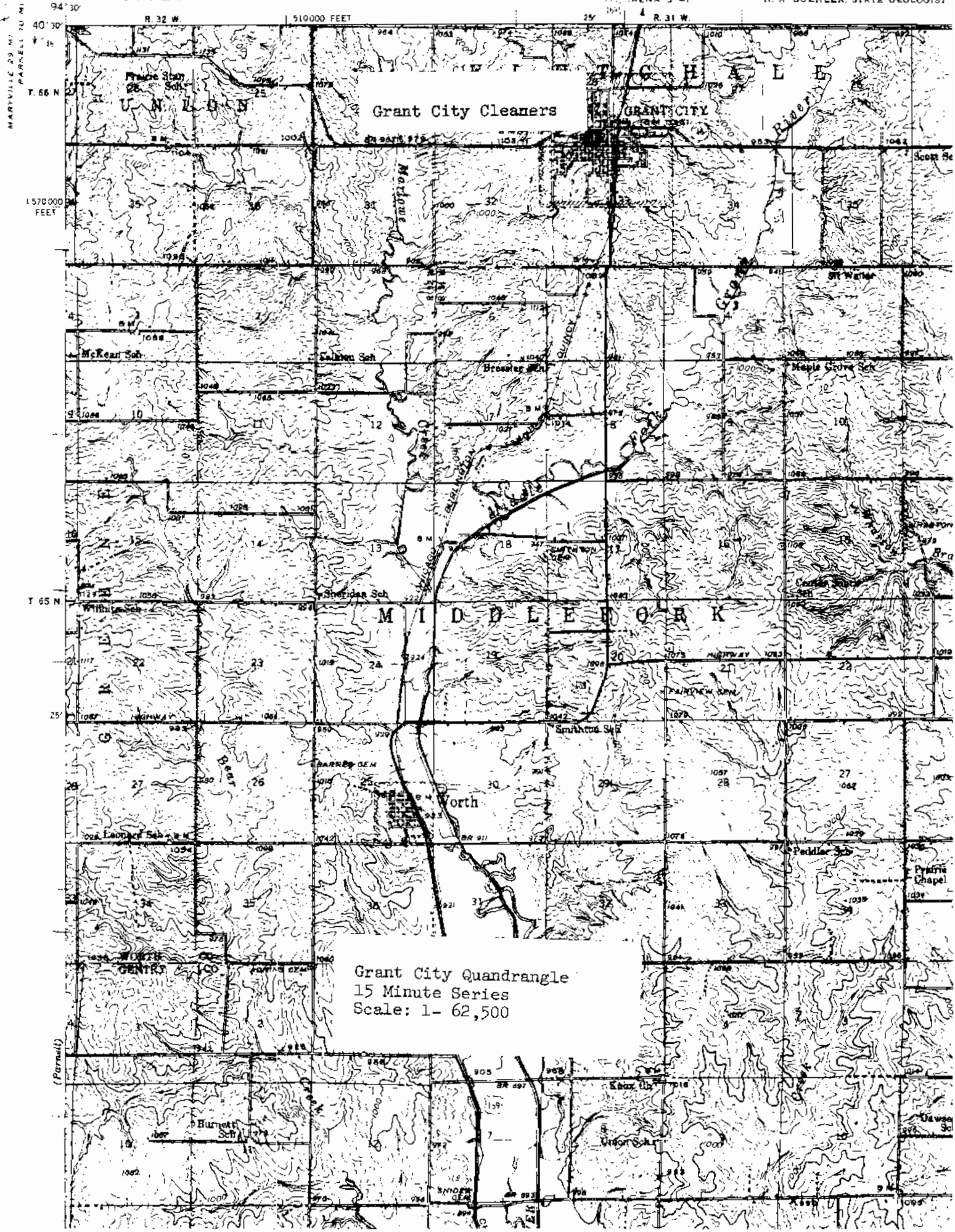
Plat Book of Worth County, MO. Rockford, IL: W.W. Hixson & Co., 1925.

Standard Atlas of Worth County MO. Chicago, IL: George A. Ogle & Co., 1902.

Worth County Missouri Centennial. Worth County Centennial Corporation, 1961.

UNITED STATES  
DEPARTMENT OF THE INTERIOR  
GEOLOGICAL SURVEY

STATE OF MISSOURI  
GEOLOGICAL SURVEY AND WATER RESOURCES  
H. A. BUEHLER, STATE GEOLOGIST



Grant City Quadrangle  
15 Minute Series  
Scale: 1- 62,500



GRANT CITY CLEANERS

SPARKS PAINTS

# HISTORIC INVENTORY

WOAS001-020

1. No. 20		4. Present Name(s) Worth Courthouse		1. No. 20
2. County Worth		5. Other Name(s)		
3. Location of Negatives Carneal's Office		6. Specific Location In Square Block bounded by 3rd, 4th and Main and Front.		2. County Worth
7. City or Town If Rural, Township & Vicinity Grant City, MO 64456		16. Thematic Category Government/Architecture		
8. Site Plan with North Arrow		17. Date(s) or Period 1897		3. County Worth
		18. Style or Design Richardson Romanesque		
9. Coordinates UTM Lat. NW <sup>24</sup> Sec 33 Long. T 66N R 31W		19. Architect or Engineer Orff and Guilbert		4. Present Name(s) Worth County Courthouse
10. Site is Building <input checked="" type="checkbox"/> Structure <input type="checkbox"/> Object <input type="checkbox"/>		20. Contractor or Builder Edward J. Trochtermann		
11. On National Register? Yes <input type="checkbox"/> No <input checked="" type="checkbox"/>		21. Original Use, if apparent Courthouse		5. Other Name(s)
12. Is it Eligible? Yes <input type="checkbox"/> No <input checked="" type="checkbox"/>		22. Present Use Courthouse		
13. Part of Estab. Hist. Dist.? Yes <input type="checkbox"/> No <input checked="" type="checkbox"/>		23. Ownership Public <input checked="" type="checkbox"/> Private <input type="checkbox"/>		1. No. 20
14. District Potent'l? Yes <input type="checkbox"/> No <input checked="" type="checkbox"/>		24. Owner's Name & Address, if known Worth County Courthouse Grant City, MO 64456		
15. Name of Established District		25. Open to Public? Yes <input checked="" type="checkbox"/> No <input type="checkbox"/>		2. County Worth
42. Further Description of Important Features There are corbelled brick dentils at the cornice, semi-elliptical arches over the windows on the second floor at the portico. Bell shaped gable dormers and a clock tower accenuate the roof.		26. Local Contact Person or Organization Thomas W. Carneal		
43. History and Significance The county seat of Worth County was originally at Smithton, some three miles to the south of Grant City. The county seat was moved to Grant City in 1863 and the first Courthouse was built at a cost of \$600. This first Courthouse burned in 1866, when a second Courthouse was constructed, also a frame. This Courthouse cost \$25,000.		27. Other Surveys in Which included		3. County Worth
44. Description of Environment and Outbuildings The Courthouse is located in the center of the downtown area of a small town.				
45. Sources of Information See appendix		46. Prepared by T. Carneal		4. Present Name(s) Worth County Courthouse
		47. Organization NWMSU Hist. Survey		
		48. Date 7/16/80		5. Other Name(s)
		49. Revision Date(s)		

Worth County  
#45 Appendix

Abstract

History of Gentry and Worth Counties. St. Joseph: National Historical Co.,  
1882.

Illustrated Historical Atlas of Worth County, MO. Philadelphia, PA: Edwards  
Brothers, 1877.

On site observation.

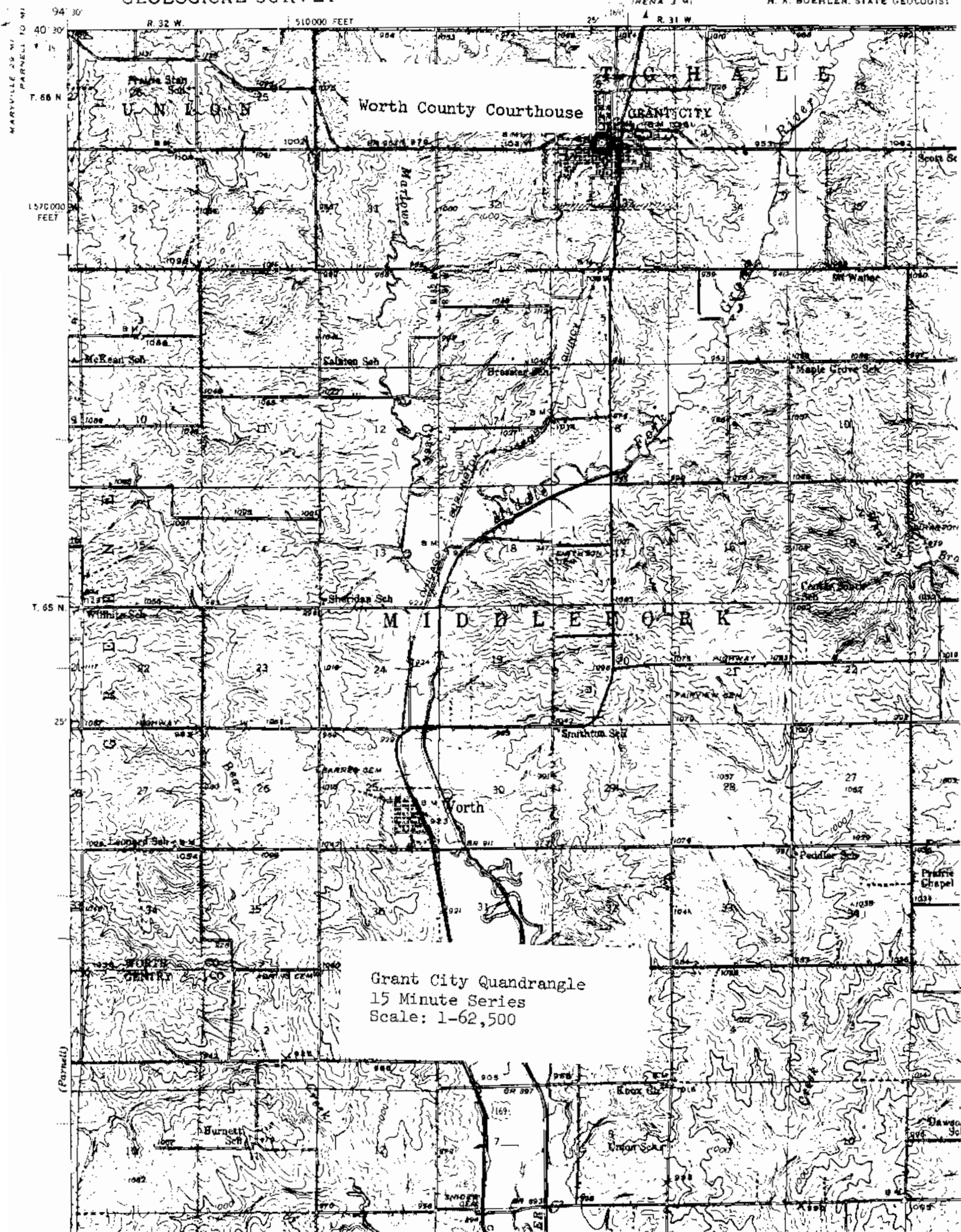
Plat Book of Worth County, MO. Rockford, IL: W.W. Hixson & Co., 1925.

Standard Atlas of Worth County MO. Chicago, IL: George A. Ogle & Co., 1902.

Worth County Missouri Centennial. Worth County Centennial Corporation, 1961.

UNITED STATES  
DEPARTMENT OF THE INTERIOR  
GEOLOGICAL SURVEY

STATE OF MISSOURI  
GEOLOGICAL SURVEY AND WATER RESOURCES  
H. A. BUEHLER, STATE GEOLOGIST



Grant City Quandrangle  
15 Minute Series  
Scale: 1-62,500



# HISTORIC INVENTORY

W0AS001-021

<p>1. No. 21</p> <p>2. County Worth</p> <p>3. Location of Negatives Carneal's Office</p>	<p>4. Present Name(s) Prugh Brothers Hardware</p> <p>5. Other Name(s) B. Prugh Tin Shop</p>	1. No. 21
<p>6. Specific Location 17 W. 3rd</p>	<p>16. Thematic Category Architecture</p> <p>17. Date(s) or Period 1902</p>	<p>28. No. of Stories 1</p> <p>29. Basement? Yes <input checked="" type="checkbox"/> No <input type="checkbox"/></p>
<p>7. City or Town If Rural, Township &amp; Vicinity Grant City, MO 64456</p>	<p>18. Style or Design Vernacular</p> <p>19. Architect or Engineer Unknown</p> <p>20. Contractor or Builder Unknown</p> <p>21. Original Use, if apparent Store Building</p> <p>22. Present Use Store Building</p>	<p>30. Foundation Material Brick</p> <p>31. Wall Construction Brick &amp; Mortar</p> <p>32. Roof Type &amp; Material Flat/Tar</p> <p>33. No. of Bays n/a Front Side</p> <p>34. Wall Treatment Common Bond</p> <p>35. Plan Shape rectangle</p>
<p>8. Site Plan with North Arrow</p> <div style="text-align: center;"> </div>	<p>23. Ownership Public <input type="checkbox"/> Private <input checked="" type="checkbox"/></p> <p>24. Owner's Name &amp; Address, if known Bernice Prugh Dunfee Denver, MO 64441</p>	<p>36. Changes Addition <input type="checkbox"/> (Explain in #42) Altered <input type="checkbox"/> Moved <input type="checkbox"/></p> <p>37. Condition Interior good Exterior good</p>
<p>9. Coordinates UTM Lat. SW 1/2 Sec 28 Long. T 66N R 33W</p>	<p>25. Open to Public? Yes <input type="checkbox"/> No <input checked="" type="checkbox"/></p> <p>26. Local Contact Person or Organization Thomas W. Carneal</p> <p>27. Other Surveys in Which Included</p>	<p>38. Preservation Underway? Yes <input checked="" type="checkbox"/> No <input type="checkbox"/></p> <p>39. Endangered? By What? Yes <input type="checkbox"/> No <input checked="" type="checkbox"/></p>
<p>10. Site It Building <input checked="" type="checkbox"/> Structure <input type="checkbox"/> Object <input type="checkbox"/></p> <p>11. On National Register? Yes <input type="checkbox"/> No <input checked="" type="checkbox"/> 12. Is It Eligible? Yes <input type="checkbox"/> No <input type="checkbox"/></p> <p>13. Part of Estab. Hist. Dist.? Yes <input type="checkbox"/> No <input checked="" type="checkbox"/> 14. District Potent'l? Yes <input type="checkbox"/> No <input type="checkbox"/></p>	<p>15. Name of Established District</p>	<p>40. Visible from Public Road? Yes <input checked="" type="checkbox"/> No <input type="checkbox"/></p> <p>41. Distance from and Frontage on Road 15' D</p>
<p>42. Further Description of Important Features Corbelled brick is used in the upper front facade to provide for ornamentation.</p>		<p>4. Present Name(s) Prugh Brothers Hardware</p> <p>5. Other Name(s) B. Prugh Tin Shop</p>
<p>43. History and Significance Benjamin Prugh started this business in 1868. He was one of the city officials in the 1870's serving variously as Board of Trustees member and chairman and assessor. It has apparently always been in this location. The building now occupied was erected in 1902. For the last 30 years, the business has been owned either in partnership or by Carmota Hass and her late husband.</p>		<p>46. Prepared by T. Carneal</p> <p>47. Organization NWMSU Hist. Survey</p> <p>48. Date 7/16/80 49. Revision Date(s)</p>
<p>44. Description of Environment and Outbuildings This is located in the downtown area of a small town with similiar buildings in the vicinity.</p>		<p>45. Sources of Information See appendix</p>

Worth County  
#45 Appendix

Abstract

History of Gentry and Worth Counties. St. Joseph: National Historical Co.,  
1882.

Illustrated Historical Atlas of Worth County, MO. Philadelphia, PA: Edwards  
Brothers, 1877.

On site observation.

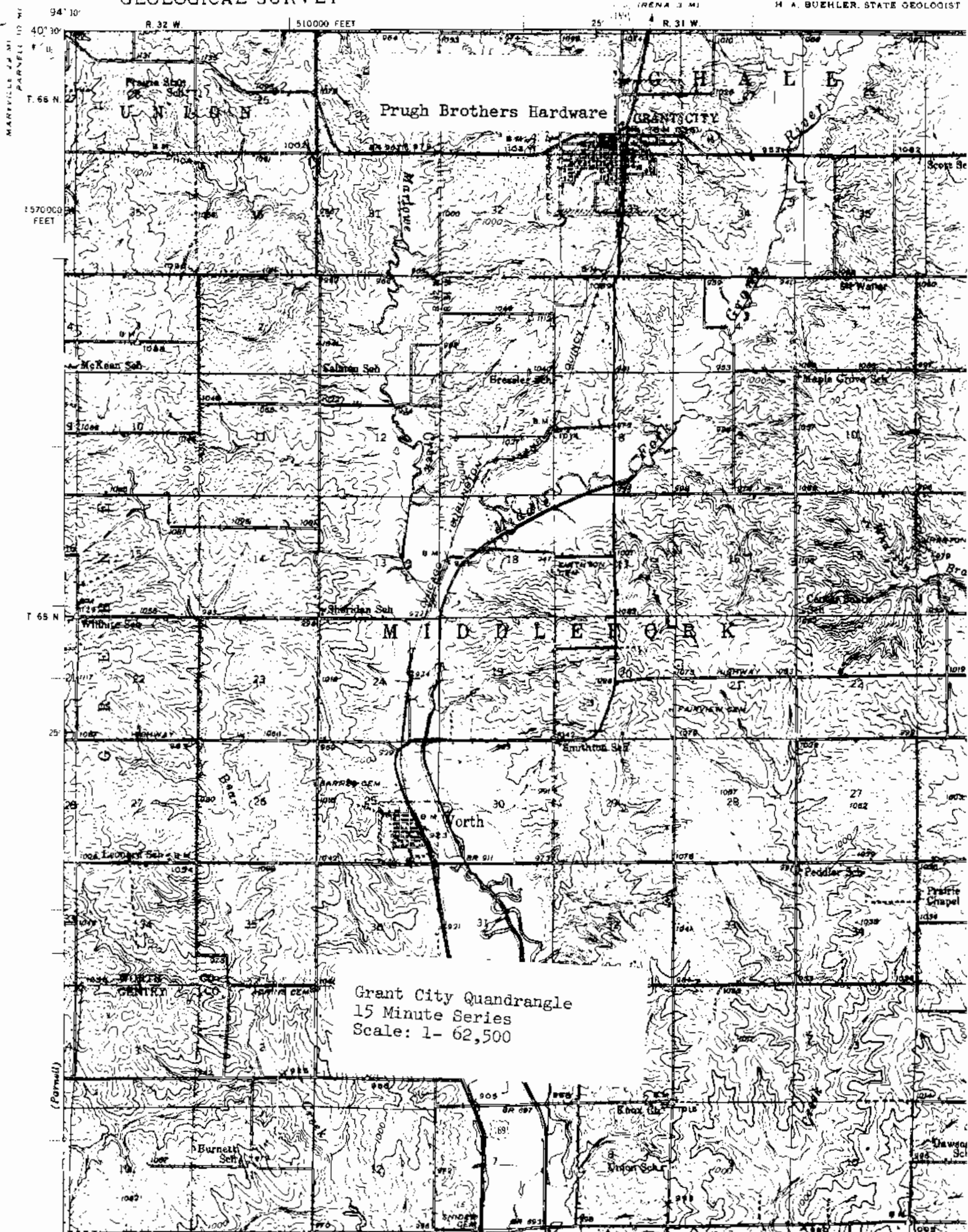
Plat Book of Worth County, MO. Rockford, IL: W.W. Hixson & Co., 1925.

Standard Atlas of Worth County MO. Chicago, IL: George A. Ogle & Co., 1902.

Worth County Missouri Centennial. Worth County Centennial Corporation, 1961.

UNITED STATES  
DEPARTMENT OF THE INTERIOR  
GEOLOGICAL SURVEY

STATE OF MISSOURI  
GEOLOGICAL SURVEY AND WATER RESOURCES  
H. A. BUEHLER, STATE GEOLOGIST




Grant City Quadrangle  
15 Minute Series  
Scale: 1- 62,500



# HISTORIC INVENTORY

WOAS001-022

1. No. 22		4. Present Name(s) Dunfee House		1. No. 22
2. County Worth		5. Other Name(s) Dr. William Johnson House/Pitney family House		
3. Location of Negatives Carneal's Office		6. Specific Location SW cor of 2nd and Pleasant		2. County North
7. City or Town If Rural, Township & Vicinity Grant City, MO 64456		16. Thematic Category Architecture		
8. Site Plan with North Arrow  SECOND  GRANT CITY PLEASANT N		17. Date(s) or Period circa 1890		4. Present Name(s) Dunfee House
		18. Style or Design Queen Anne		
9. Coordinates UTM Lat. SW <sub>2</sub> Sec 28 Long. T 66N R 31W		19. Architect or Engineer Unknown		5. Other Name(s) Johnson House/Pitney House
10. Site is Building <input checked="" type="checkbox"/> Structure <input type="checkbox"/> Object <input type="checkbox"/>		20. Contractor or Builder Unknown		
11. On National Register? Yes <input type="checkbox"/> No <input checked="" type="checkbox"/>		21. Original Use, if apparent Residence		
12. Is it Eligible? Yes <input type="checkbox"/> No <input type="checkbox"/>		22. Present Use Apartments		
13. Part of Estab. Hist. Dist.? Yes <input type="checkbox"/> No <input checked="" type="checkbox"/>		23. Ownership Public <input type="checkbox"/> Private <input checked="" type="checkbox"/>		
14. District Potent'l? Yes <input type="checkbox"/> No <input type="checkbox"/>		24. Owner's Name & Address, if known Bill Dunfee 4 East Ave. Grant City, MO 64456		
15. Name of Established District		25. Open to Public? Yes <input type="checkbox"/> No <input checked="" type="checkbox"/>		
42. Further Description of Important Features This house has a shingle dormer on the east, with eave returns. There is a bracketed cornice. The first floor has a corner extension at the southeast. An eyebrow window is found in the west slope of the roof. There is a two story bay on the north facade and shingle gable end.		26. Local Contact Person or Organization Thomas W. Carneal		
43. History and Significance Dr. William Johnson was a native of Iowa, born in 1857. By 1873, he was a telegrapher for the C.B. & Q. Railroad. He came to Grant City in 1876, and began the study of medicine under Dr. Harding, who not only was the leading doctor in the town, but also the druggist and one of the hotelkeepers. Johnson studied with Harding until 1877, when (see appendix)		27. Other Surveys in Which Included		
44. Description of Environment and Outbuildings This is located in the residential area of a small town.		28. No. of Stories 2		
45. Sources of Information See appendix		29. Basement? Yes <input checked="" type="checkbox"/> No <input type="checkbox"/>		
46. Prepared by T. Carneal		30. Foundation Material Stone/cement Block		
47. Organization NWMSU Hist. Survey		31. Wall Construction Frame		
48. Date 7/16/80		32. Roof Type & Material Hip/asbestos		
49. Revision Date(s)		33. No. of Bays Irreg. Front Side		
		34. Wall Treatment Weatherboard		
		35. Plan Shape Asymmetrical		
		36. Changes (Explain in #42) Addition <input type="checkbox"/> Altered <input type="checkbox"/> Moved <input type="checkbox"/>		
		37. Condition Interior fair Exterior fair		
		38. Preservation Underway? Yes <input checked="" type="checkbox"/> No <input type="checkbox"/>		
		39. Endangered? By What? Yes <input type="checkbox"/> No <input checked="" type="checkbox"/>		
		40. Visible from Public Road? Yes <input checked="" type="checkbox"/> No <input type="checkbox"/>		
		41. Distance from and Frontage on Road 50' D		

Dunfee House  
#43 Appendix

he went East to attend Ohio Medical College and to graduate from Rush Medical School, Chicago. When he returned to Grant City, he became a partner of Dr. Harding's.

Worth County  
#45 Appendix

Abstract

History of Gentry and Worth Counties. St. Joseph: National Historical Co., 1882.

Illustrated Historical Atlas of Worth County, MO. Philadelphia, PA: Edwards Brothers, 1877.

On site observation.

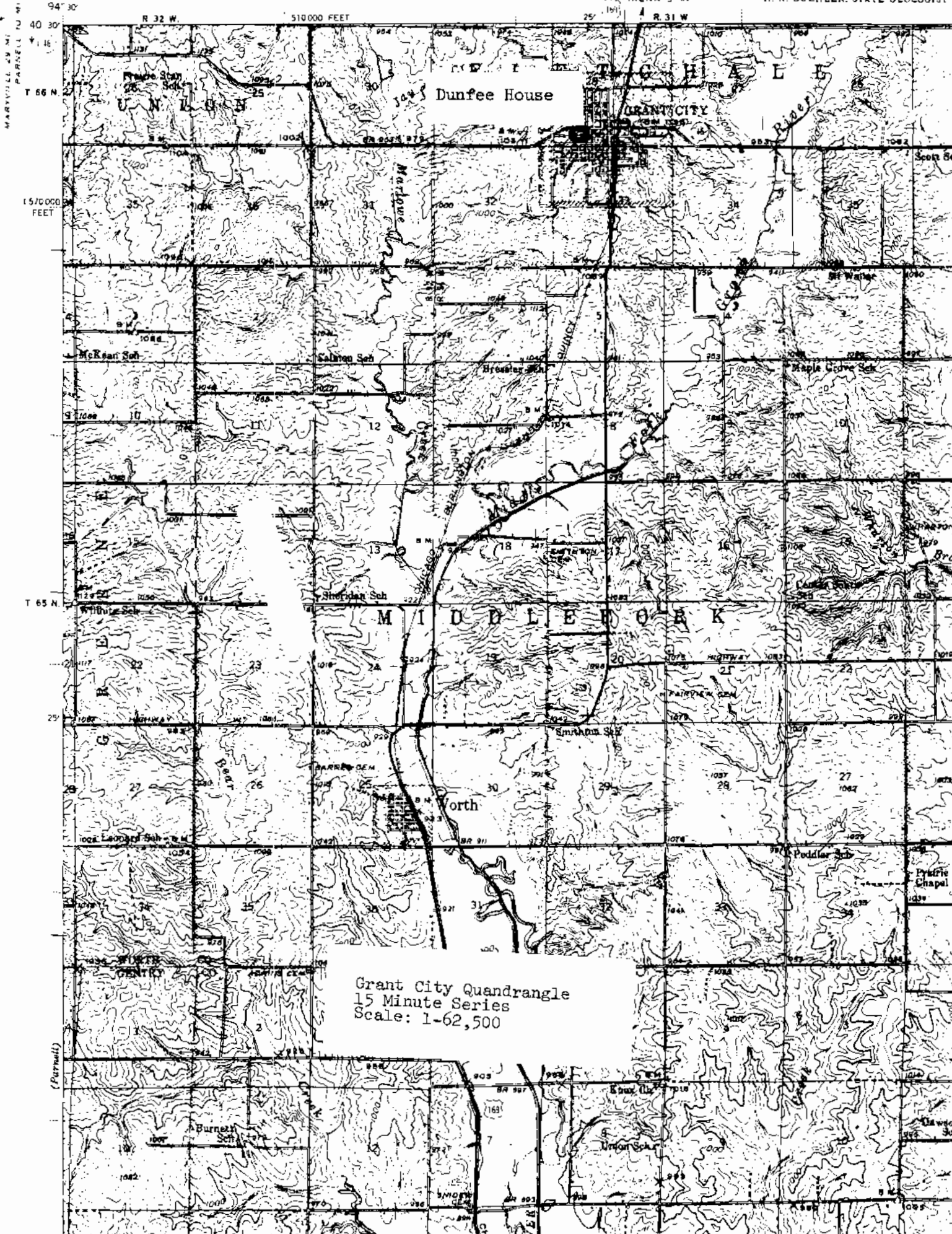
Plat Book of Worth County, MO. Rockford, IL: W.W. Hixson & Co., 1925.

Standard Atlas of Worth County MO. Chicago, IL: George A. Ogle & Co., 1902.

Worth County Missouri Centennial. Worth County Centennial Corporation, 1961.

UNITED STATES  
DEPARTMENT OF THE INTERIOR  
GEOLOGICAL SURVEY

STATE OF MISSOURI  
GEOLOGICAL SURVEY AND WATER RESOUR.  
H. A. BUEHLER, STATE GEOLOGIST

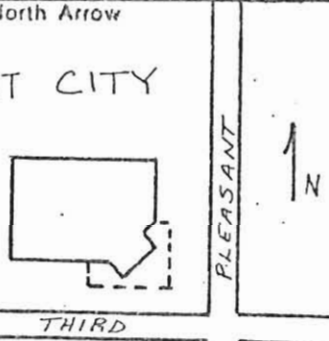


Grant City Quadrangle  
15 Minute Series  
Scale: 1-62,500



# HISTORIC INVENTORY

WOAS001-023

<p>1. No. 23</p> <p>2. County Worth</p> <p>3. Location of Negatives Carneal's Office</p>	<p>4. Present Name(s) Sanders House</p> <p>5. Other Name(s) A.O. Mason House/Sanders Family House</p>	1. No. 23
<p>6. Specific Location 201 W. 3rd</p>	<p>16. Thematic Category Architecture</p> <p>17. Date(s) or Period 1906</p> <p>18. Style or Design Queen Anne</p> <p>19. Architect or Engineer Unknown</p> <p>20. Contractor or Builder Unknown</p> <p>21. Original Use, if apparent Residence</p> <p>22. Present Use Residence</p> <p>23. Ownership Public <input type="checkbox"/> Private <input checked="" type="checkbox"/></p> <p>24. Owner's Name &amp; Address, if known Fern Sanders Grant City, MO 64456</p> <p>25. Open to Public? Yes <input type="checkbox"/> No <input checked="" type="checkbox"/></p> <p>26. Local Contact Person or Organization Thomas W. Carneal</p> <p>27. Other Surveys in Which Included</p>	2. County Worth
<p>7. City or Town If Rural, Township &amp; Vicinity Grant City, MO 64456</p> <p>8. Site Plan with North Arrow</p> <div style="border: 1px solid black; padding: 5px; text-align: center;"> <p>GRANT CITY</p>  </div>	<p>28. No. of Stories 2</p> <p>29. Basement? Yes <input type="checkbox"/> No <input checked="" type="checkbox"/></p> <p>30. Foundation Material Stone</p> <p>31. Wall Construction Frame</p> <p>32. Roof Type &amp; Material Hip-gable/Asbestos</p> <p>33. No. of Bays Irreg. Front Side</p> <p>34. Wall Treatment Weatherboard</p> <p>35. Plan Shape asymmetrical</p> <p>36. Changes Addition <input type="checkbox"/> Altered <input type="checkbox"/> Moved <input type="checkbox"/> in #42)</p> <p>37. Condition Interior Exterior good</p> <p>38. Preservation Underway? Yes <input checked="" type="checkbox"/> No <input type="checkbox"/></p> <p>39. Endangered? By What? Yes <input type="checkbox"/> No <input checked="" type="checkbox"/></p> <p>40. Visible from Public Road? Yes <input checked="" type="checkbox"/> No <input type="checkbox"/></p> <p>41. Distance from and Frontage on Road 25' D</p>	4. Present Name(s) Sanders House
<p>9. Coordinates UTM Lat. SW 1/2 Sec 28 Long. T 66N R 31W</p> <p>10. Site <input checked="" type="checkbox"/> Building <input checked="" type="checkbox"/> Structure <input type="checkbox"/> Object <input type="checkbox"/></p> <p>11. On National Register? Yes <input type="checkbox"/> No <input checked="" type="checkbox"/></p> <p>12. Is it Eligible? Yes <input type="checkbox"/> No <input type="checkbox"/></p> <p>13. Part of Estab. Hist. Dist.? Yes <input type="checkbox"/> No <input checked="" type="checkbox"/></p> <p>14. District Potent'l? Yes <input type="checkbox"/> No <input type="checkbox"/></p> <p>15. Name of Established District</p>	<p>42. Further Description of Important Features</p> <p>This house has shingle gable ends on the southeast and west. There is a palladian window in the south gable end and semi-circular windows in the east and west. Windows on the first floor have stained glass transoms. There is an extension on the southeast corner and a corner porch with pediment roof.</p>	5. Other Name(s) Mason House/Sanders House
<p>43. History and Significance</p> <p>A.O. Mason and Fern Sanders fathers were turn of the century hardware merchants in Grant City, both were hardware store owners. Mason constructed this house and then traded it for Sanders' store.</p>	<p>44. Description of Environment and Outbuildings</p> <p>The house is located in the residential area of a small town.</p>	5. Other Name(s) Mason House/Sanders House
<p>45. Sources of Information</p> <p>See appendix</p>	<p>46. Prepared by T. Carneal</p> <p>47. Organization NWMSU Hist. Survey</p> <p>48. Date 7/16/80</p> <p>49. Revision Date(s)</p>	



Worth County  
#45 Appendix

Abstract

History of Gentry and Worth Counties. St. Joseph: National Historical Co.,  
1882.

Illustrated Historical Atlas of Worth County, MO. Philadelphia, PA: Edwards  
Brothers, 1877.

On site observation.

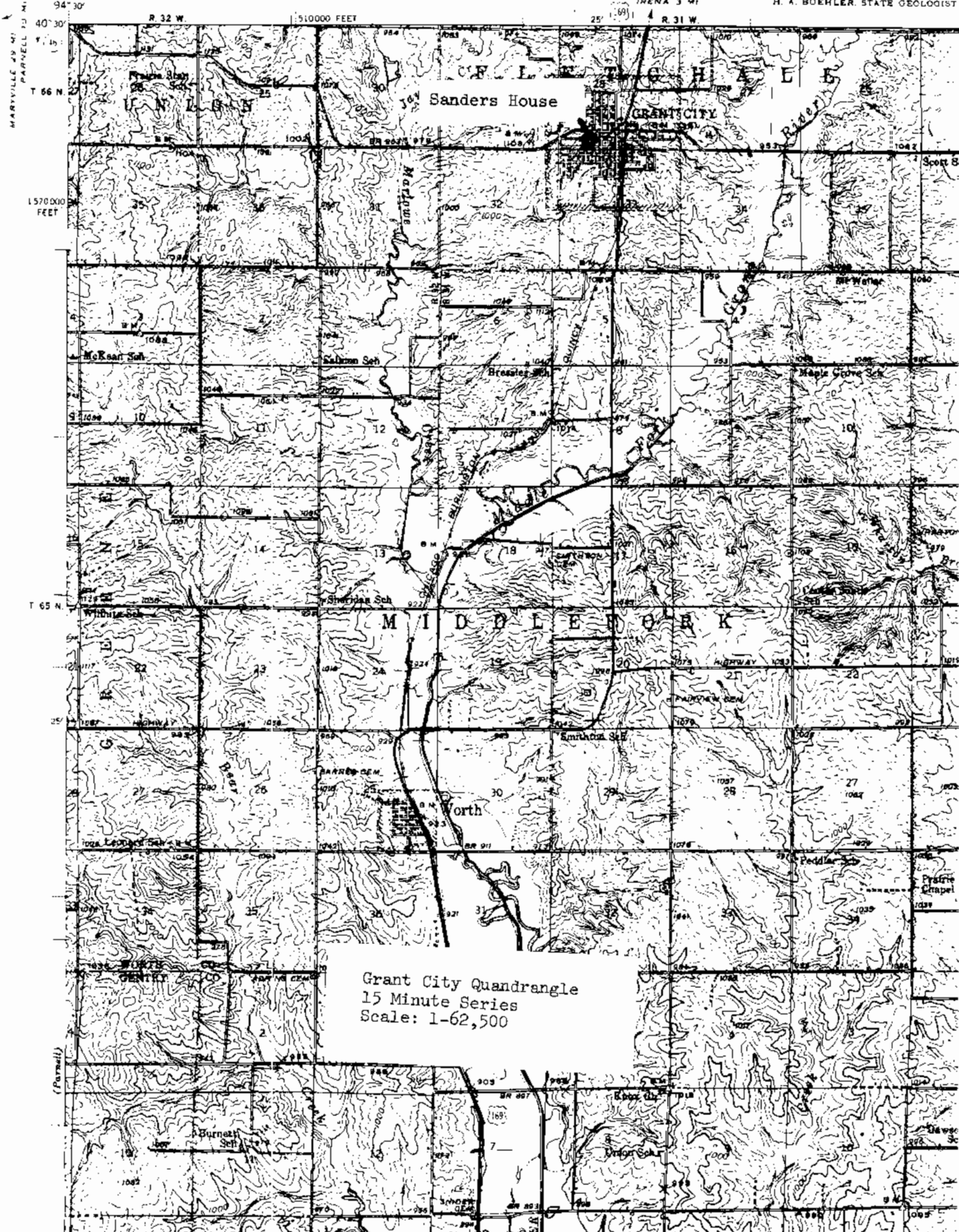
Plat Book of Worth County, MO. Rockford, IL: W.W. Hixson & Co., 1925.

Standard Atlas of Worth County MO. Chicago, IL: George A. Ogle & Co., 1902.

Worth County Missouri Centennial. Worth County Centennial Corporation, 1961.

UNITED STATES  
DEPARTMENT OF THE INTERIOR  
GEOLOGICAL SURVEY

STATE OF MISSOURI  
GEOLOGICAL SURVEY AND WATER RESOURCES  
H. A. BUEHLER, STATE GEOLOGIST





# HISTORIC INVENTORY

WOAS001-024

1. No. 24		4. Present Name(s) Hill House		1. No. 24	
2. County Worth		5. Other Name(s) J.K. Phipps Home and Clinic			2. County Worth
3. Location of Negatives Carneal's Office					
6. Specific Location 501 S. Pleasant		16. Thematic Category Architecture		28. No. of Stories 2	
7. City or Town If Rural, Township & Vicinity Grant City, MO 64456		17. Date(s) or Period circa 1906		29. Basement? Yes <input checked="" type="checkbox"/> No <input type="checkbox"/>	
8. Site Plan with North Arrow		18. Style or Design Vernacular		30. Foundation Material Brick	
		19. Architect or Engineer Unknown		31. Wall Construction Brick & Mortar	
		20. Contractor or Builder Unknown		32. Roof Type & Material Hip/asbestos	
9. Coordinates UTM		21. Original Use, if apparent Residence and Clinic		33. No. of Bays Irreg. Side Front	
Lat. NW 1/2 Sec 33 Long. T 66N R 31W		22. Present Use Residence		34. Wall Treatment Common Bond	
10. Site It Building <input checked="" type="checkbox"/>		23. Ownership Public <input type="checkbox"/> Private <input checked="" type="checkbox"/>		35. Plan Shape Asymmetrical	
11. On National Register? Yes <input type="checkbox"/> No <input checked="" type="checkbox"/>		24. Owner's Name & Address, if known Rex Hill Grant City, MO 64456		36. Changes (Explain in #42) Addition <input type="checkbox"/> Altered <input type="checkbox"/> Moved <input type="checkbox"/>	
12. Is It Eligible? Yes <input type="checkbox"/> No <input type="checkbox"/>		25. Open to Public? Yes <input type="checkbox"/> No <input checked="" type="checkbox"/>		37. Condition Interior Exterior good	
13. Part of Estab. Hist. Dist.? Yes <input type="checkbox"/> No <input checked="" type="checkbox"/>		26. Local Contact Person or Organization Thomas W. Carneal		38. Preservation Underway? Yes <input checked="" type="checkbox"/> No <input type="checkbox"/>	
14. District Potent'l? Yes <input type="checkbox"/> No <input type="checkbox"/>		27. Other Surveys in Which Included		39. Endangered? By What? Yes <input type="checkbox"/> No <input checked="" type="checkbox"/>	
15. Name of Established District				40. Visible from Public Road? Yes <input checked="" type="checkbox"/> No <input type="checkbox"/>	
42. Further Description of Important Features				41. Distance from and Frontage on Road 50' D	
This large plain brick building has stone or cement lug sills and window lintels. There is a double porch on the east and a wrap-around porch on the west.				5. Other Name(s) Phipps Home and Clinic	
43. History and Significance					
Dr. J.K. Phipps, who came to Grant City in the early 1900's built this combination home and "hospital" for his use. Dr. Phipps practiced in Grant City until the 1930's					
44. Description of Environment and Outbuildings					
This is located in the residential area of a small town.					
45. Sources of Information		46. Prepared by T. Carneal			
See appendix		47. Organization NWMSU Hist. Survey			
		48. Date 7/16/80		49. Revision Date(s)	

Worth County  
#45 Appendix

Abstract

History of Gentry and Worth Counties. St. Joseph: National Historical Co.,  
1882.

Illustrated Historical Atlas of Worth County, MO. Philadelphia, PA: Edwards  
Brothers, 1877.

On site observation.

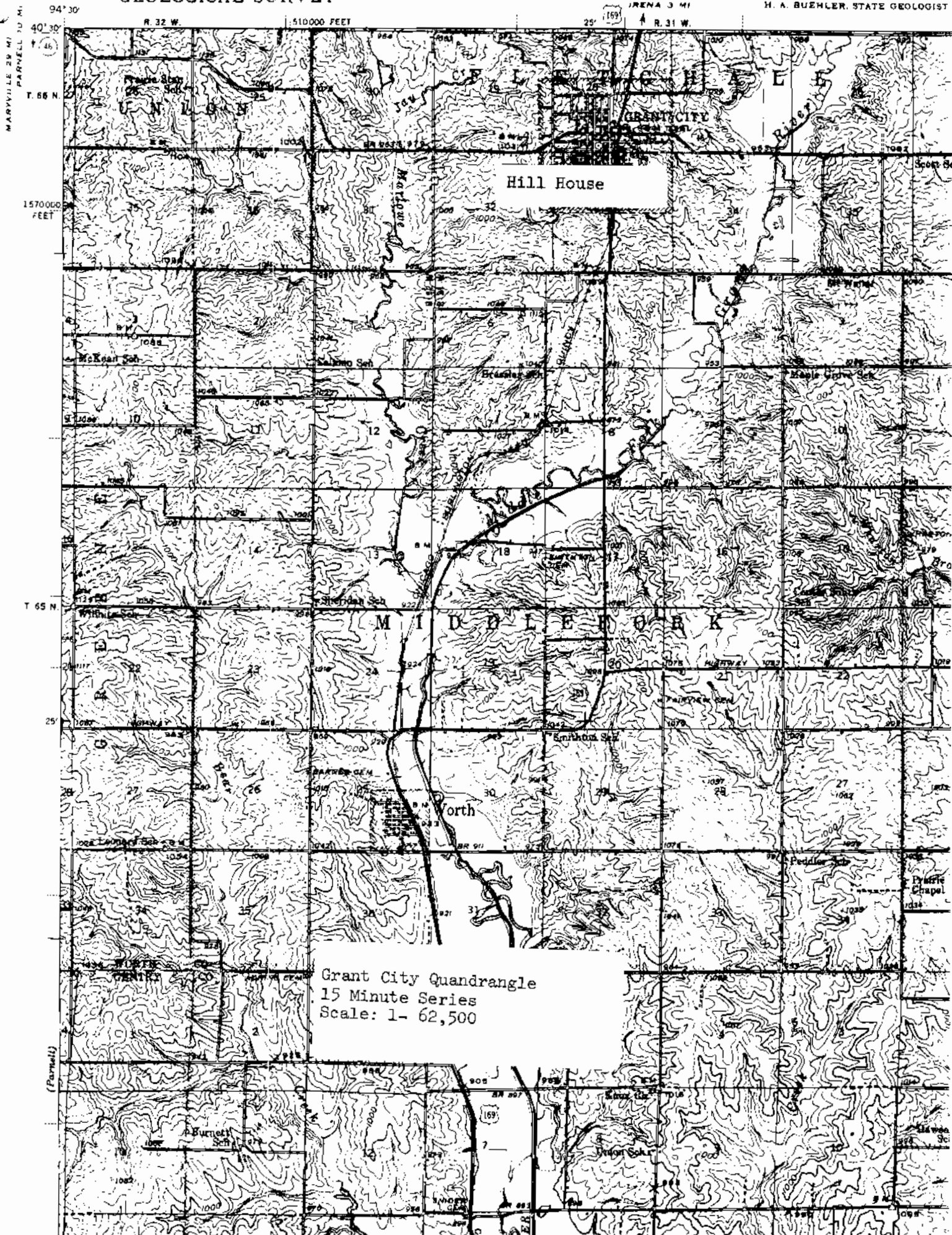
Plat Book of Worth County, MO. Rockford, IL: W.W. Hixson & Co., 1925.

Standard Atlas of Worth County MO. Chicago, IL: George A. Ogle & Co., 1902.

Worth County Missouri Centennial. Worth County Centennial Corporation, 1961.

UNITED STATES  
DEPARTMENT OF THE INTERIOR  
GEOLOGICAL SURVEY

STATE OF MISSOURI  
GEOLOGICAL SURVEY AND WATER RESOUR.  
H. A. BUEHLER, STATE GEOLOGIST

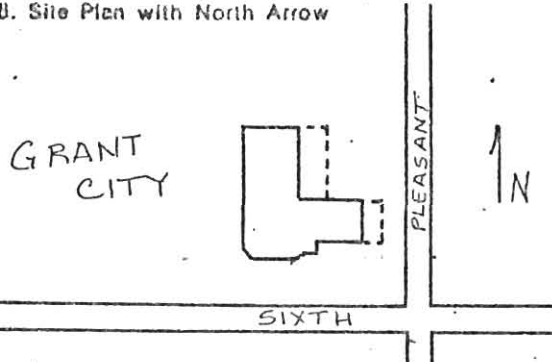



Grant City Quadrangle  
15 Minute Series  
Scale: 1- 62,500



# HISTORIC INVENTORY

W0A5001-025

<p>1. No. <u>25</u></p> <p>2. County <u>Worth</u></p> <p>3. Location of Negatives <u>Carneal's Office</u></p> <p>6. Specific Location <u>507 S. Pleasant</u></p> <p>7. City or Town <u>Grant City, MO 64456</u> If Rural, Township &amp; Vicinity</p> <p>8. Coordinates <u>UTM</u> Lat. <u>NW 1/2 Sec 33</u> Long. <u>T 66N R 31W</u></p> <p>11. On National Register? Yes <input type="checkbox"/> No <input checked="" type="checkbox"/></p> <p>13. Part of Estab. Hist. Dist.? Yes <input type="checkbox"/> No <input checked="" type="checkbox"/></p> <p>15. Name of Established District</p>	<p>4. Present Name(s) <u>Bressler House</u></p> <p>5. Other Name(s) <u>Bill Bear House/Worth Salmon House</u></p> <p>16. Thematic Category <u>Architecture</u></p> <p>17. Date(s) or Period <u>Unknown</u></p> <p>18. Style or Design <u>Eclectic</u></p> <p>19. Architect or Engineer <u>Unknown</u></p> <p>20. Contractor or Builder <u>Unknown</u></p> <p>21. Original Use, if apparent <u>Residence</u></p> <p>22. Present Use <u>Residence</u></p> <p>23. Ownership Public <input type="checkbox"/> Private <input checked="" type="checkbox"/></p> <p>24. Owner's Name &amp; Address, if known <u>Mrs. Hazen Bressler Grant City, MO 64456</u></p> <p>25. Open to Public? Yes <input type="checkbox"/> No <input checked="" type="checkbox"/></p> <p>26. Local Contact Person or Organization <u>Thomas W. Carneal</u></p> <p>27. Other Surveys in Which Included</p>	<p>28. No. of Stories <u>1</u></p> <p>29. Basement? Yes <input type="checkbox"/> No <input checked="" type="checkbox"/></p> <p>30. Foundation Material <u>Cement Block</u></p> <p>31. Wall Construction <u>Brick &amp; Mortar</u></p> <p>32. Roof Type &amp; Material <u>Gable/asbestos</u></p> <p>33. No. of Bays <u>Irreg. Front Side</u></p> <p>34. Wall Treatment <u>Common Bond</u></p> <p>35. Plan Shape <u>T</u></p> <p>36. Changes (Explain in #42) Addition <input checked="" type="checkbox"/> Altered <input type="checkbox"/> Moved <input type="checkbox"/></p> <p>37. Condition Interior <u>                    </u> Exterior <u>good</u></p> <p>38. Preservation Underway? Yes <input checked="" type="checkbox"/> No <input type="checkbox"/></p> <p>39. Endangered? By What? Yes <input type="checkbox"/> No <input checked="" type="checkbox"/></p> <p>40. Visible from Public Road? Yes <input checked="" type="checkbox"/> No <input type="checkbox"/></p> <p>41. Distance from and Frontage on Road <u>25' D</u></p>
<p>9. Site Plan with North Arrow</p> 		<p>1. No. <u>25</u></p> <p>2. County <u>Worth</u></p> <p>4. Present Name(s) <u>Bressler House</u></p>
<p>42. Further Description of Important Features</p> <p>This house has quoins of hand formed cement block. Windows have cement lug sills and lintels. There is a concrete block and brick porch on the east and a bay on the south end of the T crossbar. There has been an enclosed porch added in the northeast corner of the T.</p>		<p>5. Other Name(s) <u>Bear House/Salmon House</u></p> 
<p>43. History and Significance</p> <p>Bill Bear, who had been in business with J.C. Powers in the town of Grant City, built this house. It was later owned by retired farmers.</p>		
<p>44. Description of Environment and Outbuildings</p> <p>The structure is located in the residential area of a small town.</p>		
<p>45. Sources of Information</p> <p>See appendix</p>		<p>46. Prepared by <u>T. Carneal</u></p> <p>47. Organization <u>NWMSU Hist. Survey</u></p> <p>48. Date <u>7/16/80</u> 49. Revision Date(s)</p>

Worth County  
#45 Appendix

Abstract

History of Gentry and Worth Counties. St. Joseph: National Historical Co.,  
1882.

Illustrated Historical Atlas of Worth County, MO. Philadelphia, PA: Edwards  
Brothers, 1877.

On site observation.

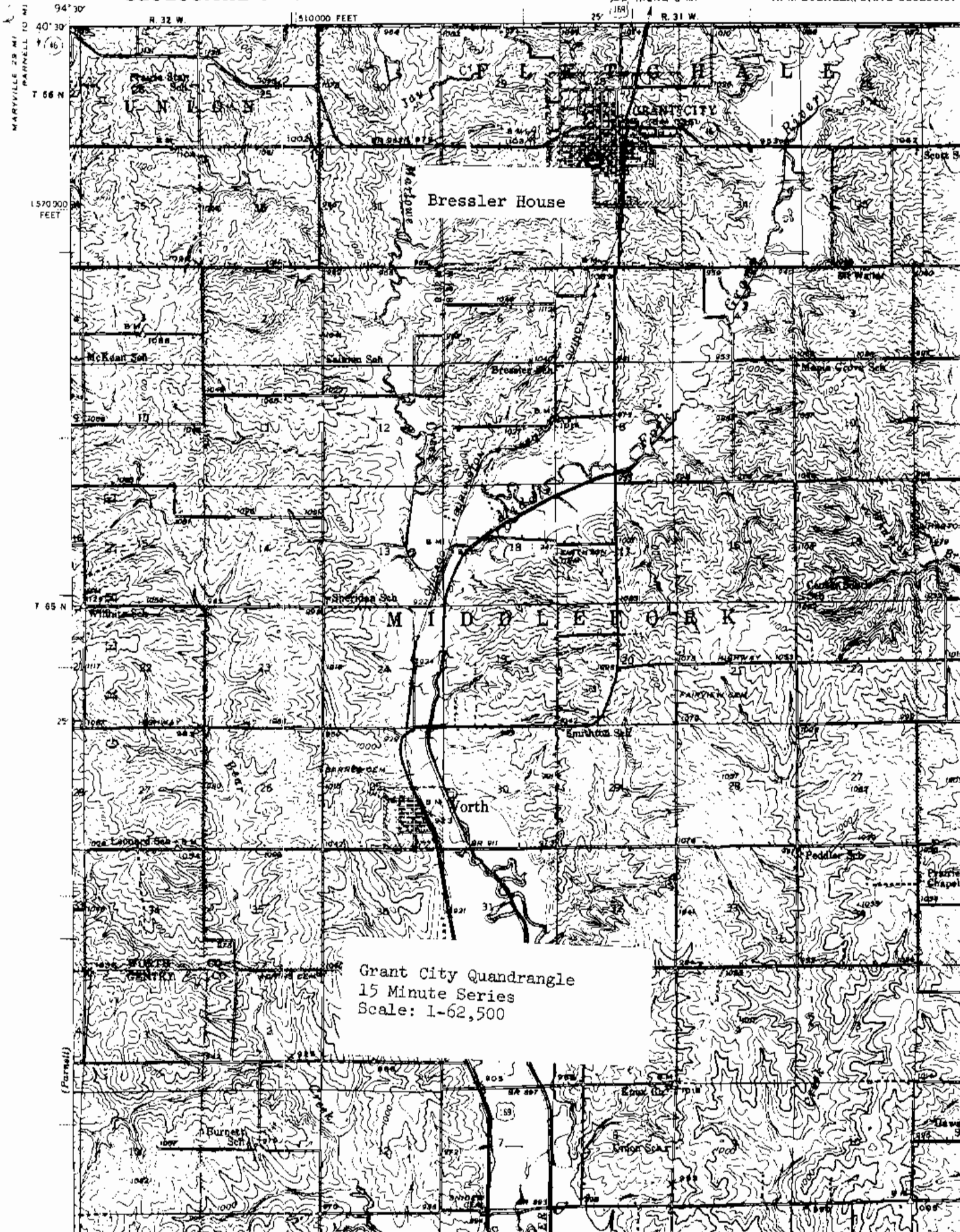
Plat Book of Worth County, MO. Rockford, IL: W.W. Hixson & Co., 1925.

Standard Atlas of Worth County MO. Chicago, IL: George A. Ogle & Co., 1902.

Worth County Missouri Centennial. Worth County Centennial Corporation, 1961.

UNITED STATES  
DEPARTMENT OF THE INTERIOR  
GEOLOGICAL SURVEY

STATE OF MISSOURI  
GEOLOGICAL SURVEY AND WATER RESOUR.  
H. A. BUEHLER, STATE GEOLOGIST



Bressler House

MIDDLEFORK

Worth

Grant City Quadrangle  
15 Minute Series  
Scale: 1-62,500

(Parnell)



# HISTORIC INVENTORY

WOAS001-026

<p>1. No. 26</p> <p>2. County Worth</p> <p>3. Location of Negatives Carneal's Office</p>	<p>4. Present Name(s) Zimmerman House</p> <p>5. Other Name(s) Dr. John Andrews House</p>	1. No. 26
<p>6. Specific Location 407 W. 4th</p>	<p>16. Thematic Category Architecture</p> <p>17. Date(s) or Period 1914-1915</p>	<p>28. No. of Stories 2</p> <p>29. Basement? Yes <input checked="" type="checkbox"/> No <input type="checkbox"/></p> <p>30. Foundation Material Brick</p> <p>31. Wall Construction Frame</p> <p>32. Roof Type &amp; Material Belcast hip/asbestos</p>
<p>7. City or Town If Rural, Township &amp; Vicinity Grant City, MO 64456</p> <p>8. Site Plan with North Arrow</p> <div style="text-align: center;"> </div>	<p>18. Style or Design Georgian Revival</p> <p>19. Architect or Engineer Unknown</p> <p>20. Contractor or Builder Unknown</p> <p>21. Original Use, if apparent Residence</p> <p>22. Present Use Residence</p> <p>23. Ownership Public <input type="checkbox"/> Private <input checked="" type="checkbox"/></p> <p>24. Owner's Name &amp; Address, if known Mrs. Elsie Zimmerman Grant City, MO 64456</p>	<p>33. No. of Bays Front 2 Side 3</p> <p>34. Wall Treatment Weatherboard</p> <p>35. Plan Shape Square</p> <p>36. Changes (Explain in #42) Addition <input type="checkbox"/> Altered <input type="checkbox"/> Moved <input type="checkbox"/></p> <p>37. Condition Interior: Exterior good</p>
<p>9. Coordinates UTM Lat. NW<sup>1</sup>/<sub>4</sub> Sec 33 Long. T 66N R 31W</p> <p>10. Site <input checked="" type="checkbox"/> Building <input checked="" type="checkbox"/> Structure <input type="checkbox"/> Object <input type="checkbox"/></p>	<p>25. Open to Public? Yes <input type="checkbox"/> No <input checked="" type="checkbox"/></p> <p>26. Local Contact Person or Organization Thomas W. Carneal</p> <p>27. Other Surveys in Which Included</p>	<p>38. Preservation Underway? Yes <input checked="" type="checkbox"/> No <input type="checkbox"/></p> <p>39. Endangered? By What? Yes <input type="checkbox"/> No <input checked="" type="checkbox"/></p> <p>40. Visible from Public Road? Yes <input checked="" type="checkbox"/> No <input type="checkbox"/></p> <p>41. Distance from and Frontage on Road 75' D</p>
<p>11. On National Register? Yes <input type="checkbox"/> No <input checked="" type="checkbox"/></p> <p>12. Is It Eligible? Yes <input type="checkbox"/> No <input type="checkbox"/></p> <p>13. Part of Estab. Hist. Dist.? Yes <input type="checkbox"/> No <input checked="" type="checkbox"/></p> <p>14. District Potent'l? Yes <input type="checkbox"/> No <input type="checkbox"/></p> <p>15. Name of Established District</p>	<p>42. Further Description of Important Features</p> <p>This house has bays on either side of center doors on the south facade. There are dormers on all four facades of the roof. There is a wraparound porch with brick pillars and square spindle balustrade.</p>	<p>4. Present Name(s) Zimmerman House</p> <p>5. Other Name(s) Andrews House</p> <div style="text-align: center;"> </div>
<p>43. History and Significance</p> <p>John Andrews was a medical doctor in Grant City who was in practice later than Dr. Phipps.</p>	<p>44. Description of Environment and Outbuildings</p> <p>This home is located in the residential area of a small town.</p>	
<p>45. Sources of Information</p> <p>See appendix</p>	<p>46. Prepared by T. Carneal</p> <p>47. Organization NWMSU Hist. Survey</p> <p>48. Date 7/16/80</p> <p>49. Revision Date(s)</p>	

Worth County  
#45 Appendix

Abstract

History of Gentry and Worth Counties. St. Joseph: National Historical Co.,  
1882.

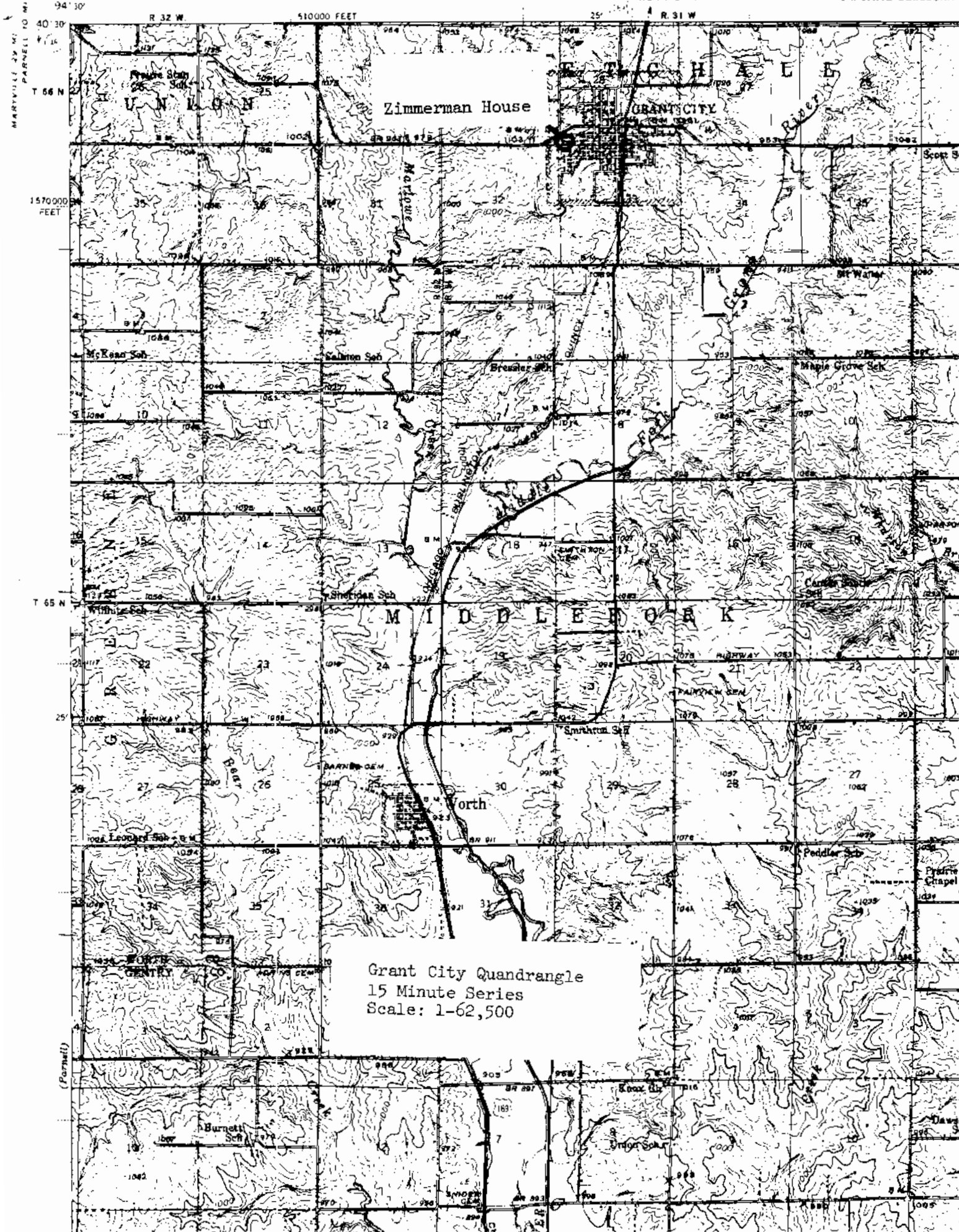
Illustrated Historical Atlas of Worth County, MO. Philadelphia, PA: Edwards  
Brothers, 1877.

On site observation.

Plat Book of Worth County, MO. Rockford, IL: W.W. Hixson & Co., 1925.

Standard Atlas of Worth County MO. Chicago, IL: George A. Ogle & Co., 1902.

Worth County Missouri Centennial. Worth County Centennial Corporation, 1961.



Grant City Quadrangle  
15 Minute Series  
Scale: 1-62,500



# HISTORIC INVENTORY

W0AS001-027

1. No.  
27

2. County  
Worth

4. Present Name(s)  
Kibbe House

5. Other Name(s)  
Stevenson House/Kibbe House

1. No. 27  
2. County Worth  
3. Location of Negatives Carneal's Office

4. Present Name(s) Kibbe House  
5. Other Name(s) Bill Stevenson House/Harry Kibbe House

6. Specific Location 109 W. Farwell

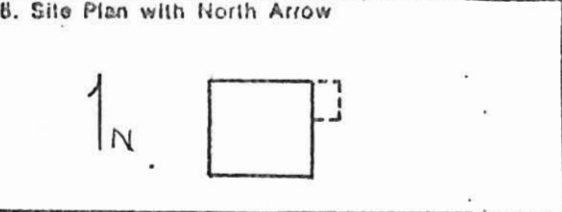
16. Thematic Category Architecture  
17. Date(s) or Period 1882

28. No. of Stories 2  
29. Basement? Yes  No

7. City or Town If Rural, Township & Vicinity Grant City, MO 64456

18. Style or Design Vernacular

30. Foundation Material Stone



19. Architect or Engineer Unknown

31. Wall Construction Frame

20. Contractor or Builder Unknown

32. Roof Type & Material Hip/asbestos

21. Original Use, if apparent Residence

33. No. of Bays Front 2 Side 2

22. Present Use Residence

34. Wall Treatment Asbestos siding

23. Ownership Public  Private

35. Plan Shape square

24. Owner's Name & Address, if known J. Harry Kibbe Grant City, MO 64456

36. Changes (Explain in #42) Addition  Altered  Moved

9. Coordinates UTM Lat. SW 1/4 Sec 28 Long. T 66N R 33W

25. Open to Public? Yes  No

37. Condition Interior Exterior good

10. Site is Building  Structure is Object

26. Local Contact Person or Organization Thomas W. Carneal

38. Preservation Underway? Yes  No

11. On National Register? Yes  No

27. Other Surveys in Which Included

39. Endangered? By What? Yes  No

13. Part of Estab. Hist. Dist.? Yes  No

14. District Potent? Yes  No

40. Visible from Public Road? Yes  No

15. Name of Established District

41. Distance from and Frontage on Road 50' D

42. Further Description of Important Features  
The siding covers up window features. A porch with siding balustrade has been added on the south and there is a small addition at the east of the house.



43. History and Significance  
Bill Stevenson, a local banker built this house and Harry Kibbe purchased it in 1889. J. Harry Kibbe was perennial Probate Judge of Worth County until his retirement about two years ago.

44. Description of Environment and Outbuildings  
The home is located in the residential area of a small town.

45. Sources of Information  
See appendix

46. Prepared by T. Carneal

47. Organization NWMSU Hist. Survey

48. Date 7/16/80 49. Revision Date(s)

Worth County  
#45 Appendix

Abstract

History of Gentry and Worth Counties. St. Joseph: National Historical Co.,  
1882.

Illustrated Historical Atlas of Worth County, MO. Philadelphia, PA: Edwards  
Brothers, 1877.

On site observation.

Plat Book of Worth County, MO. Rockford, IL: W.W. Hixson & Co., 1925.

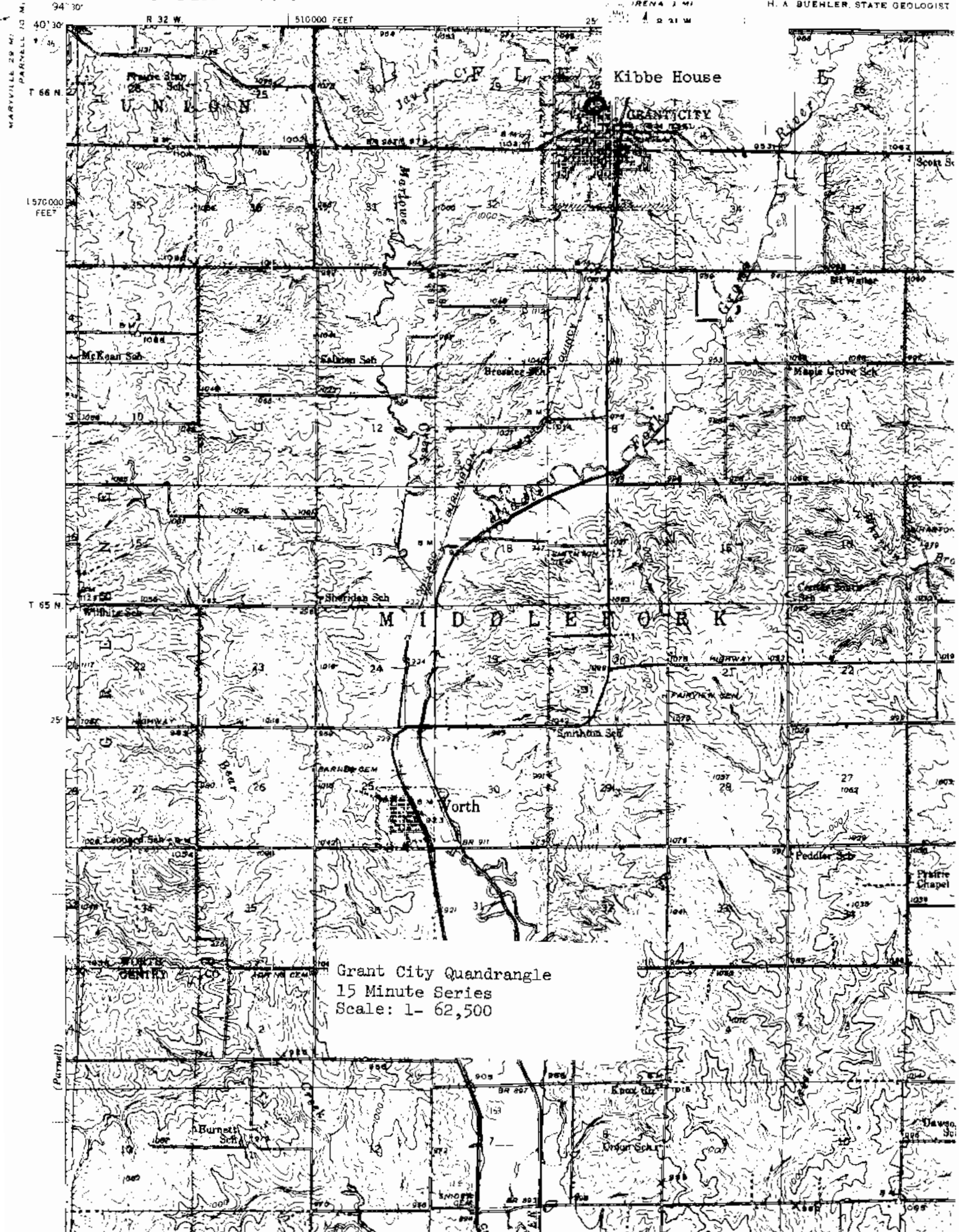
Standard Atlas of Worth County MO. Chicago, IL: George A. Ogle & Co., 1902.

Worth County Missouri Centennial. Worth County Centennial Corporation, 1961.

UNITED STATES  
DEPARTMENT OF THE INTERIOR  
GEOLOGICAL SURVEY

STATE OF MISSOURI  
GEOLOGICAL SURVEY AND WATER RESOURCES  
H. A. BUEHLER, STATE GEOLOGIST

AFTON 45 MI  
IRENA 1 MI  
A 2 21 W



Grant City Quadrangle  
15 Minute Series  
Scale: 1- 62,500



# HISTORIC INVENTORY

W0AS001-078

1. No. 28		4. Present Name(s) Cottrell House		1. No. 28
2. County Worth		5. Other Name(s) Henry & Silas Munn House/Ed Eighmy House		
3. Location of Negatives Carneal's Office				
6. Specific Location 5 W. Farwell		16. Thematic Category Architecture	28. No. of Stories 1	2. County Worth
7. City or Town If Rural, Township & Vicinity Grant City, MO 64456		17. Date(s) or Period circa 1900	29. Basement? Yes <input type="checkbox"/> No <input checked="" type="checkbox"/>	
8. Site Plan with North Arrow		18. Style or Design Eclectic	30. Foundation Material Stone	4. Present Name(s) Cottrell House
		19. Architect or Engineer Unknown	31. Wall Construction Frame	
9. Coordinates UTM Lat. SW 1/4 Sec 28 Long. T 66N R 31W		20. Contractor or Builder Unknown	32. Roof Type & Material Gable/Asbestos	5. Other Name(s) Munn House/Eighmy House
10. Site # Building # Structure / Object //		21. Original Use, if apparent Residence	33. No. of Bays Irreg. Front Side	
11. On National Register? Yes <input type="checkbox"/> No <input checked="" type="checkbox"/>		22. Present Use Residence	34. Wall Treatment Weatherboard	
12. Is It Eligible? Yes <input type="checkbox"/> No <input type="checkbox"/>		23. Ownership Public <input type="checkbox"/> Private <input checked="" type="checkbox"/>	35. Plan Shape asymmetrical	
13. Part of Estab. Hist. Dist.? Yes <input type="checkbox"/> No <input checked="" type="checkbox"/>		24. Owner's Name & Address, if known Bill Cottrell Grant City, MO 64456	36. Changes (Explain in #42) Addition <input type="checkbox"/> Altered <input type="checkbox"/> Moved <input type="checkbox"/>	
14. District Potent'l? Yes <input type="checkbox"/> No <input type="checkbox"/>		25. Open to Public? Yes <input type="checkbox"/> No <input checked="" type="checkbox"/>	37. Condition Interior Exterior good	
15. Name of Established District		26. Local Contact Person or Organization Thomas W. Carneal	38. Preservation Underway? Yes <input checked="" type="checkbox"/> No <input type="checkbox"/>	
42. Further Description of Important Features		27. Other Surveys in Which Included	39. Endangered? By What? Yes <input type="checkbox"/> No <input checked="" type="checkbox"/>	
<p>This house has ornate carpenter trim on the eave end of the south facade. There are circular windows in the shingle eave ends on the east and west. There is a square bay window on the south facade at the west end. A wraparound porch extends on the south and east.</p>				
43. History and Significance		40. Visible from Public Road? Yes <input checked="" type="checkbox"/> No <input type="checkbox"/>		
<p>Henry Munn, who was a Civil Engineer and spent much of his time in Washington, D.C., built this house. In 1882, he had been one of those who began a coal mine in the south half of the NE 1/4 of Section 28, T 66N R 31W, which reached a depth of 134 feet. Henry Munn's brother was the principal occupant of the house until it was purchased by Edward Eighmy who was a partner in the Grant City Monument Co., from 1932-1976.</p>		41. Distance from and Frontage on Road 50' D		
44. Description of Environment and Outbuildings		46. Prepared by T. Carneal		
<p>This home is located in the residential area of a small town.</p>		47. Organization NWMSU Hist. Survey		
45. Sources of Information See appendix		48. Date 7/16/80		
		49. Revision Date(s)		

Worth County  
#45 Appendix

Abstract

History of Gentry and Worth Counties. St. Joseph: National Historical Co.,  
1882.

Illustrated Historical Atlas of Worth County, MO. Philadelphia, PA: Edwards  
Brothers, 1877.

On site observation.

Plat Book of Worth County, MO. Rockford, IL: W.W. Hixson & Co., 1925.

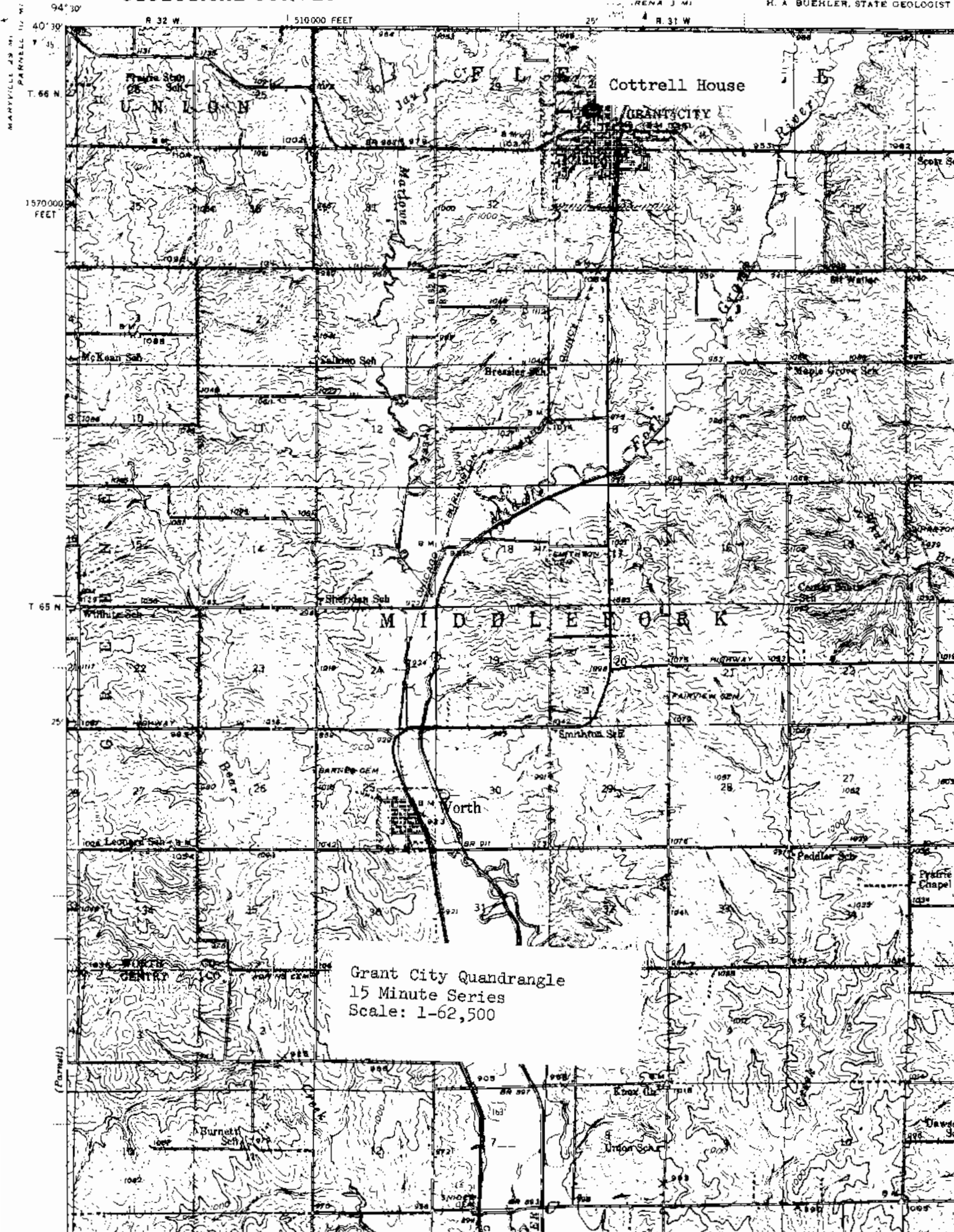
Standard Atlas of Worth County MO. Chicago, IL: George A. Ogle & Co., 1902.

Worth County Missouri Centennial. Worth County Centennial Corporation, 1961.

UNITED STATES  
DEPARTMENT OF THE INTERIOR  
GEOLOGICAL SURVEY

STATE OF MISSOURI  
GEOLOGICAL SURVEY AND WATER RESOURCES  
H. A. BUEHLER, STATE GEOLOGIST

AFTON 45' W  
MENA 3' W



Grant City Quadrangle  
15 Minute Series  
Scale: 1-62,500



# HISTORIC INVENTORY

W0A5001-033

<b>1. No.</b> 45	<b>4. Present Name(s)</b> Nally House	<b>1. No.</b> 45
<b>2. County</b> Worth	<b>5. Other Name(s)</b>	
<b>3. Location of Negatives</b> Carneal's Office	<b>2. County</b> Worth	
<b>6. Specific Location</b> ¼ mi S of the Junction of Rt FF and W		
<b>7. City or Town</b> If Rural, Township & Vicinity Greene TWP	<b>16. Thematic Category</b> Architecture	<b>28. No. of Stories</b> 2
<b>8. Site Plan with North Arrow</b>	<b>17. Date(s) or Period</b> circa 1870	<b>29. Basement?</b> Yes <input checked="" type="checkbox"/> No <input type="checkbox"/>
	<b>18. Style or Design</b> Rural Gothic	<b>30. Foundation Material</b> Limestone
	<b>19. Architect or Engineer</b> Unknown	<b>31. Wall Construction</b> Frame
	<b>20. Contractor or Builder</b> Unknown	<b>32. Roof Type &amp; Material</b> Gable/asbestos
	<b>21. Original Use, if apparent</b> Residence	<b>33. No. of Bays</b> Front 2 Side n/a
	<b>22. Present Use</b> Residence	<b>34. Wall Treatment</b> Weatherboard
	<b>23. Ownership</b> Public <input type="checkbox"/> Private <input checked="" type="checkbox"/>	<b>35. Plan Shape</b> Asymmetrical
	<b>24. Owner's Name &amp; Address, if known</b> Donald Nally R.F.D. Oxford, MO	<b>36. Changes (Explain in #42)</b> Addition <input checked="" type="checkbox"/> Altered <input checked="" type="checkbox"/> Moved <input type="checkbox"/>
	<b>25. Open to Public?</b> Yes <input type="checkbox"/> No <input checked="" type="checkbox"/>	<b>37. Condition</b> Interior _____ Exterior _____
	<b>26. Local Contact Person or Organization</b> Thomas W. Carneal	<b>38. Preservation Underway?</b> Yes <input type="checkbox"/> No <input checked="" type="checkbox"/>
	<b>27. Other Surveys in Which Included</b>	<b>39. Endangered? By What?</b> Yes <input type="checkbox"/> No <input checked="" type="checkbox"/>
<b>10. Site <input type="checkbox"/> Building <input checked="" type="checkbox"/></b> Structure <input type="checkbox"/> Object <input type="checkbox"/>	<b>40. Visible from Public Road?</b> Yes <input checked="" type="checkbox"/> No <input type="checkbox"/>	<b>4. Present Name(s)</b> Nally House
<b>11. On National Register?</b> Yes <input type="checkbox"/> No <input checked="" type="checkbox"/>	<b>41. Distance from and Frontage on Road</b>	
<b>12. Is It Eligible?</b> Yes <input type="checkbox"/> No <input type="checkbox"/>	<b>5. Other Name(s)</b>	
<b>13. Part of Estab. Hist. Dist.?</b> Yes <input type="checkbox"/> No <input checked="" type="checkbox"/>		
<b>14. District Potent'l?</b> Yes <input type="checkbox"/> No <input type="checkbox"/>	<b>3. Other Name(s)</b>	
<b>15. Name of Established District</b>		
<b>42. Further Description of Important Features</b> There is a wide fascia board at the cornice and an elaborate porch on the north facade. The bay on the east might be an addition and a second floor door has been closed.		
<b>43. History and Significance</b>		
<b>44. Description of Environment and Outbuildings</b> The house is located in a rural area with numerous farming buildings on the property.		
<b>45. Sources of Information</b> See appendix	<b>46. Prepared by</b> T. Carneal	
<b>47. Organization</b> NWMSU Hist. Survey		
<b>48. Date</b> 7/16/80		<b>49. Revision Date(s)</b>

Worth County  
#45 Appendix

Abstract

History of Gentry and Worth Counties. St. Joseph: National Historical Co.,  
1882.

Illustrated Historical Atlas of Worth County, MO. Philadelphia, PA: Edwards  
Brothers, 1877.

On site observation.

Plat Book of Worth County, MO. Rockford, IL: W.W. Hixson & Co., 1925.

Standard Atlas of Worth County MO. Chicago, IL: George A. Ogle & Co., 1902.

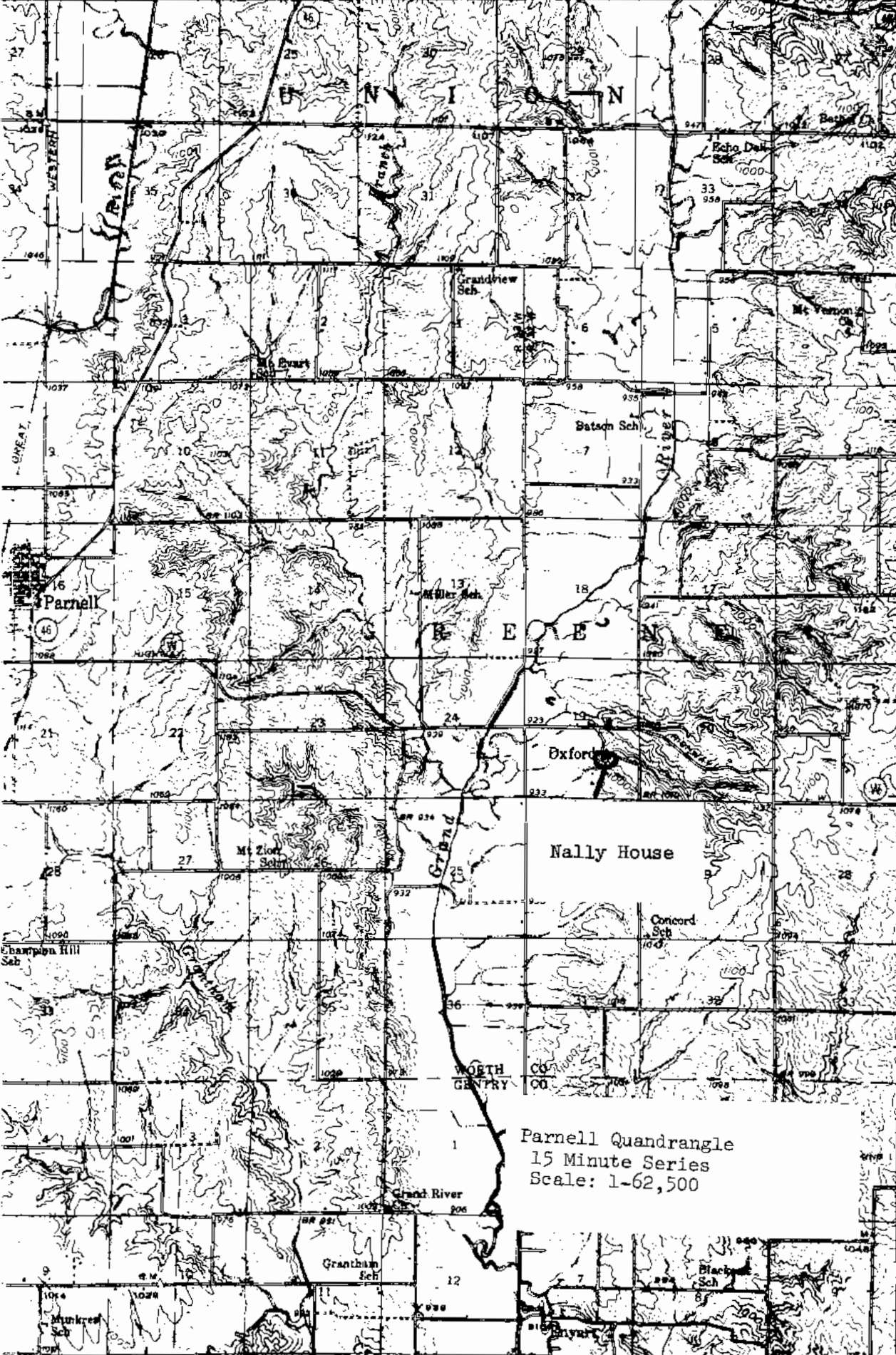
Worth County Missouri Centennial. Worth County Centennial Corporation, 1961.

MISSOURI  
PARNELL QUADRANGLE  
15-MINUTE SERIES

(Oxford) SHERIDAN 1.3 MI.

R. 32 W.

94° 30' (Blackburn)  
40° 30'  
T. 66 N.  
GRANT CITY 5.7 MI.  
ALLEDALE 12 MI.



Parnell Quadrangle  
15 Minute Series  
Scale: 1-62,500

(Grant City)



# HISTORIC INVENTORY

W0AS001-029

1. No. 6		4. Present Name(s) Isadora Church of Christ		1. No. 6
2. County Worth		5. Other Name(s)		
3. Location of Negatives Carneal's Office				
6. Specific Location On Rt A in Isadora		16. Thematic Category Architecture/Social		2. County Worth
7. City or Town If Rural, Township & Vicinity Isadora, MO		17. Date(s) or Period Circa 1890/1903		
8. Site Plan with North Arrow		18. Style or Design Rural Gothic		4. Present Name(s) Isadora Church of Christ
		19. Architect or Engineer Unknown		
9. Coordinates UTM Lat. NE 1/4 Sec 16 Long. T 66N R 32W		20. Contractor or Builder Unknown		
10. Site is Building <input checked="" type="checkbox"/> Structure <input type="checkbox"/> Object <input type="checkbox"/>		21. Original Use, if apparent Church		
11. On National Register? Yes <input type="checkbox"/> No <input checked="" type="checkbox"/>		22. Present Use Church		
12. Is it Eligible? Yes <input type="checkbox"/> No <input checked="" type="checkbox"/>		23. Ownership Public <input checked="" type="checkbox"/> Private <input type="checkbox"/>		
13. Part of Estab. Hist. Dist.? Yes <input type="checkbox"/> No <input checked="" type="checkbox"/>		24. Owner's Name & Address, if known Board of Elders Church of Christ Isadora, MO		
14. District Potent'l? Yes <input type="checkbox"/> No <input checked="" type="checkbox"/>		25. Open to Public? Yes <input checked="" type="checkbox"/> No <input type="checkbox"/>		
15. Name of Established District		26. Local Contact Person or Organization Thomas W. Carneal		
15. Name of Established District		27. Other Surveys in Which Included		
42. Further Description of Important Features This building was moved from Pleasant Ridge about 1903. It has Gothic windows, stained glass in the transom and an incomplete bell tower.				5. Other Name(s)
43. History and Significance The church was a Christian Church at Pleasant Ridge but was changed to Church of Christ when it was moved to Isadora.				
44. Description of Environment and Outbuildings This structure is located in a small rural community.				
45. Sources of Information See appendix		46. Prepared by T. Carneal		
		47. Organization NWMSU Hist. Survey		
		48. Date 7/16/80		
		49. Revision Date(s)		

Worth County  
#45 Appendix

Abstract

History of Gentry and Worth Counties. St. Joseph: National Historical Co.,  
1882.

Illustrated Historical Atlas of Worth County, MO. Philadelphia, PA: Edwards  
Brothers, 1877.

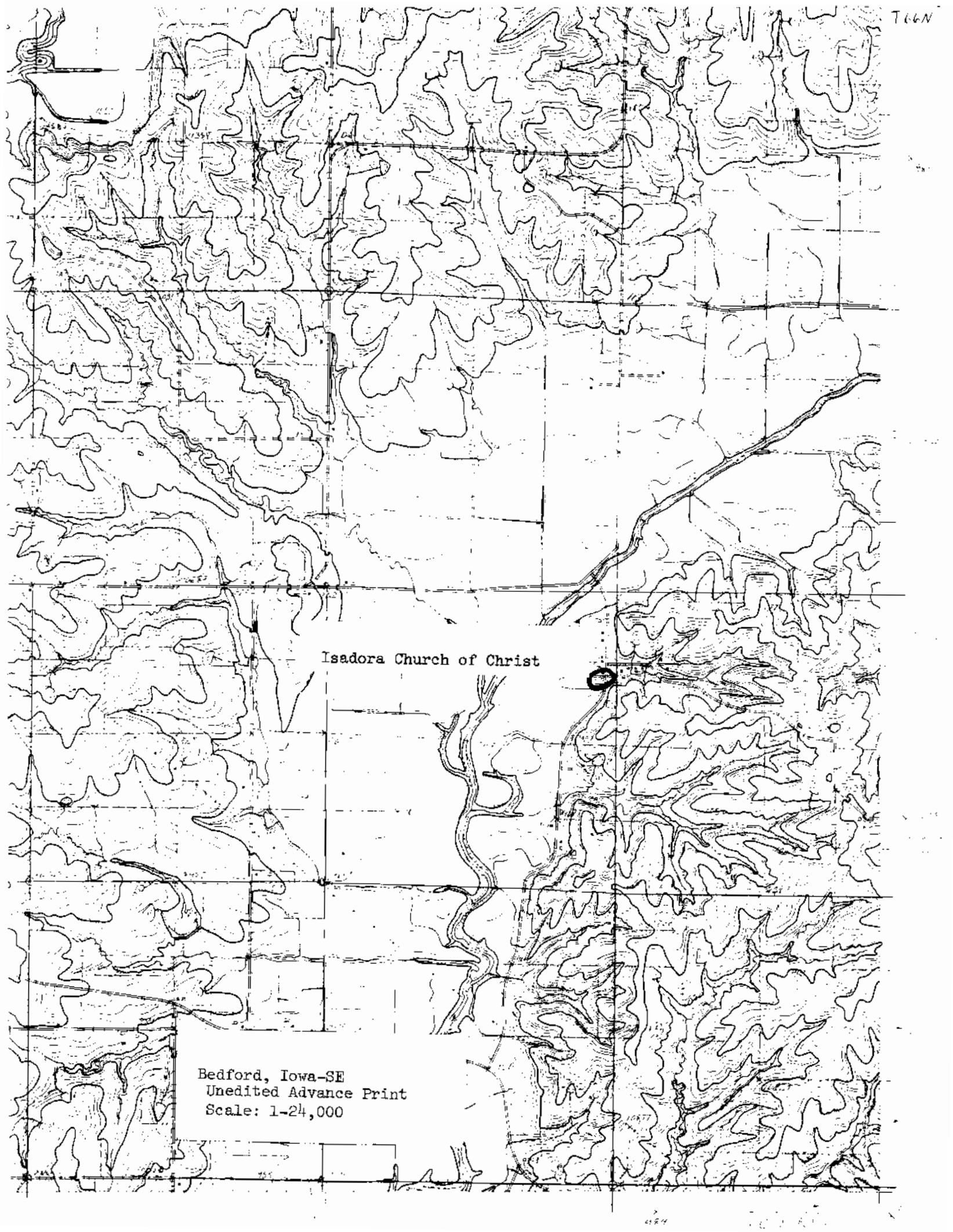
Letter from Mary Ray, 2206 Ridgefield Rd., Columbia, MO 65201.  
October 16, 1979 and November 30, 1979.

On site observation.

Plat Book of Worth County, MO. Rockford, IL: W.W. Hixson & Co., 1925.

Standard Atlas of Worth County MO. Chicago, IL: George A. Ogle & Co., 1902.

Worth County Missouri Centennial. Worth County Centennial Corporation, 1961.



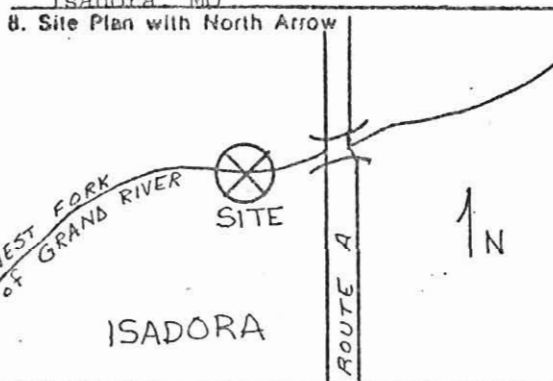

Isadora Church of Christ

Bedford, Iowa-SE  
Unedited Advance Print  
Scale: 1-24,000



# HISTORIC INVENTORY

W0AS001-030

<p>1. No. 7</p> <p>2. County Worth</p> <p>3. Location of Negatives Carneal's Office</p>	<p>4. Present Name(s) Cable's Ford</p> <p>5. Other Name(s) Columbus Ford</p>	<p>1. No. 7</p> <p>2. County Worth</p> <p>4. Present Name(s) Cable's Ford</p>
<p>6. Specific Location Near the point where Rt A crosses the W fork of the Grand River.</p> <p>7. City or Town If Rural, Township &amp; Vicinity Isadora MO</p> <p>8. Site Plan with North Arrow</p>  <p>9. Coordinates UTM Lat. NE 1/4 Sec 16 Long. T 66N R 32W</p> <p>10. Site Building <input checked="" type="checkbox"/> Structure / Object <input type="checkbox"/></p> <p>11. On National Register? Yes <input type="checkbox"/> No <input checked="" type="checkbox"/></p> <p>12. Is It Eligible? Yes <input type="checkbox"/> No <input checked="" type="checkbox"/></p> <p>13. Part of Estab. Hist. Dist.? Yes <input type="checkbox"/> No <input checked="" type="checkbox"/></p> <p>14. District Potent'l? Yes <input type="checkbox"/> No <input checked="" type="checkbox"/></p> <p>15. Name of Established District</p>	<p>16. Thematic Category Technology/Exploration-Settlement</p> <p>17. Date(s) or Period circa 1850</p> <p>18. Style or Design n/a</p> <p>19. Architect or Engineer n/a</p> <p>20. Contractor or Builder n/a</p> <p>21. Original Use, if apparent</p> <p>22. Present Use</p> <p>23. Ownership Public <input checked="" type="checkbox"/> Private <input type="checkbox"/></p> <p>24. Owner's Name &amp; Address, if known County Court Worth County Grant City, MO 64456</p> <p>25. Open to Public? Yes <input checked="" type="checkbox"/> No <input type="checkbox"/></p> <p>26. Local Contact Person or Organization Thomas W. Carneal</p> <p>27. Other Surveys in Which Included</p>	<p>28. No. of Stories n/a</p> <p>29. Basement? n/a Yes <input type="checkbox"/> No <input checked="" type="checkbox"/></p> <p>30. Foundation Material n/a</p> <p>31. Wall Construction n/a</p> <p>32. Roof Type &amp; Material n/a</p> <p>33. No. of Bays n/a Front Side</p> <p>34. Wall Treatment n/a</p> <p>35. Plan Shape n/a</p> <p>36. Changes (Explain in #42) Addition <input type="checkbox"/> Altered <input type="checkbox"/> Moved <input type="checkbox"/></p> <p>37. Condition Interior Exterior</p> <p>38. Preservation Underway? Yes <input type="checkbox"/> No <input checked="" type="checkbox"/></p> <p>39. Endangered? By What? Yes <input checked="" type="checkbox"/> No <input type="checkbox"/> Age</p> <p>40. Visible from Public Road? Yes <input checked="" type="checkbox"/> No <input type="checkbox"/></p> <p>41. Distance from and Frontage on Road 25' D</p>
<p>42. Further Description of Important Features This is a site nomination, therefore no features are described. It is significant for historic rather than architectural reasons.</p>		<p>5. Other Name(s) Columbus Ford</p>
<p>43. History and Significance Cable's Ford, referred to in the Gentry County Court records of 1848, was on the road leading through Isadora to the State Line Road.</p>		
<p>44. Description of Environment and Outbuildings This is located in a rural area with farm land surrounding it.</p>		
<p>45. Sources of Information See appendix</p>	<p>46. Prepared by T. Carneal</p> <p>47. Organization NWMSU Hist. Survey</p> <p>48. Date 7/16/80</p> <p>49. Revision Date(s)</p>	

Worth County  
#45 Appendix

Abstract

History of Gentry and Worth Counties. St. Joseph: National Historical Co.,  
1882.

Illustrated Historical Atlas of Worth County, MO. Philadelphia, PA: Edwards  
Brothers, 1877.

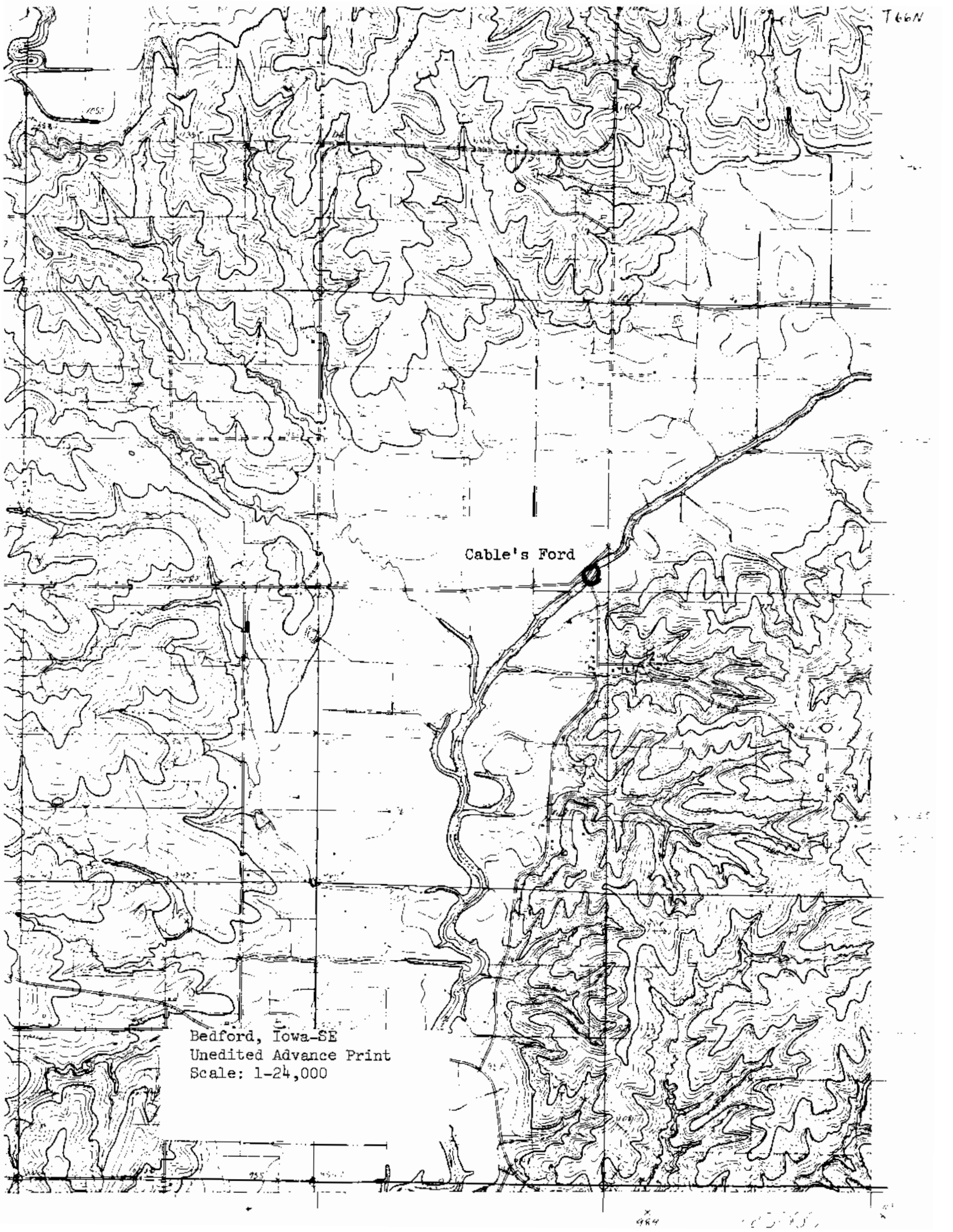
Letter from Mary Ray, 2206 Ridgefield Rd., Columbia, MO 65201.  
October 16, 1979 and November 30, 1979.

On site observation.

Plat Book of Worth County, MO. Rockford, IL: W.W. Hixson & Co., 1925.

Standard Atlas of Worth County MO. Chicago, IL: George A. Ogle & Co., 1902.

Worth County Missouri Centennial. Worth County Centennial Corporation, 1961.



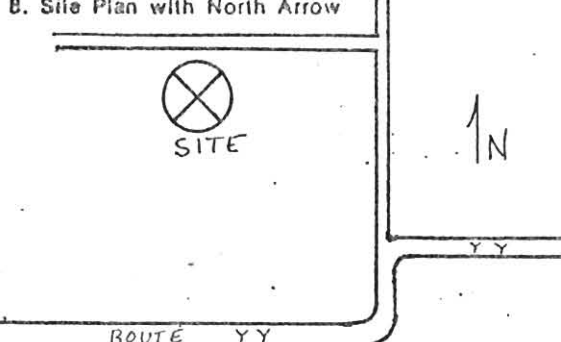
Cable's Ford

Bedford, Iowa-SE  
Unedited Advance Print  
Scale: 1-24,000



# HISTORIC INVENTORY

W0AS001-031

1. No. 43		4. Present Name(s) First County Seat Site		1. No. 43
2. County Worth		5. Other Name(s)		
3. Location of Negatives Carneal's Office				
6. Specific Location 4 mi S of Grant City and 1 mi W		16. Thematic Category Society		2. County Worth
7. City or Town If Rural, Township & Vicinity Middle Fork TWP		17. Date(s) or Period 1857		
8. Site Plan with North Arrow 		18. Style or Design n/a		4. Present Name(s) First County Seat Site
9. Coordinates UTM Lat. SE 1/4 sec 18 T65N R31W Long. SW 1/4 Sec 17 T65N R31W		19. Architect or Engineer n/a		
10. Site Building <input checked="" type="checkbox"/> Structure / Object <input type="checkbox"/>		20. Contractor or Builder n/a		
11. On National Register? Yes <input type="checkbox"/> No <input checked="" type="checkbox"/>		21. Original Use, if apparent First County seat		
12. Is It Eligible? Yes <input type="checkbox"/> No <input type="checkbox"/>		22. Present Use farmland		
13. Part of Estab. Hist. Dist.? Yes <input type="checkbox"/> No <input checked="" type="checkbox"/>		23. Ownership Public <input type="checkbox"/> Private <input type="checkbox"/>		
14. District Potent'l? Yes <input type="checkbox"/> No <input type="checkbox"/>		24. Owner's Name & Address, if known Wheaton Max Dawson R.F.D. Grant City, MO 64456		
15. Name of Established District		25. Open to Public? Yes <input type="checkbox"/> No <input type="checkbox"/>		
42. Further Description of Important Features This is a site nomination, therefore, no features are described. It is significant for historical rather than architectural reasons.		26. Local Contact Person or Organization Thomas W. Carneal		5. Other Name(s)
43. History and Significance Site of the first county seat (Smithton). This ghost town had a post office prior to the organization of Worth County in 1861.		27. Other Surveys in Which Included		
44. Description of Environment and Outbuildings This site is located in a rural area of the county		28. No. of Stories n/a		
45. Sources of Information See appendix		29. Basement? Yes <input type="checkbox"/> No <input type="checkbox"/>		
		30. Foundation Material n/a		
		31. Wall Construction n/a		
		32. Roof Type & Material n/a		
		33. No. of Bays n/a Front Side		
		34. Wall Treatment n/a		
		35. Plan Shape n/a		
		36. Changes (Explain in #42) Addition <input type="checkbox"/> Altered <input type="checkbox"/> Moved <input type="checkbox"/>		
		37. Condition Interior Exterior		
		38. Preservation Underway? Yes <input type="checkbox"/> No <input type="checkbox"/>		
		39. Endangered? By What? Yes <input type="checkbox"/> No <input type="checkbox"/>		
		40. Visible from Public Road? Yes <input type="checkbox"/> No <input type="checkbox"/>		
		41. Distance from and Frontage on Road 1/4 mi D		
		46. Prepared by T. Carneal		
		47. Organization NWMSU Hist. Survey		
		48. Date 7/16/80 49. Revision Date(s)		

Worth County  
#45 Appendix

Abstract

History of Gentry and Worth Counties. St. Joseph: National Historical Co.,  
1882.

Illustrated Historical Atlas of Worth County, MO. Philadelphia, PA: Edwards  
Brothers, 1877.

Letter from Mary Ray, 2206 Ridgefield Rd., Columbia, MO 65201.  
October 16, 1979 and November 30, 1979.

On site observation.

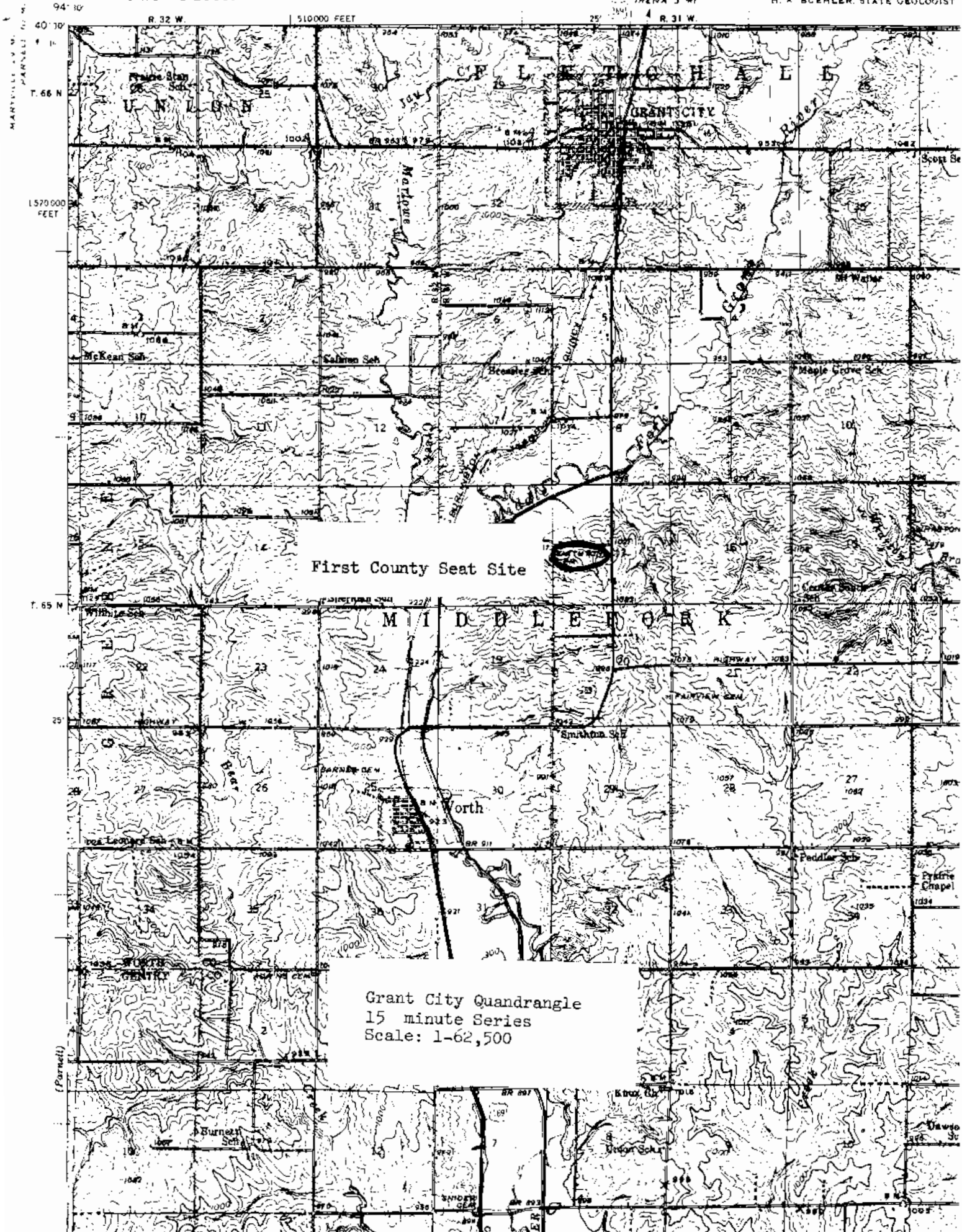
Plat Book of Worth County, MO. Rockford, IL: W.W. Hixson & Co., 1925.

Standard Atlas of Worth County MO. Chicago, IL: George A. Ogle & Co., 1902.

Worth County Missouri Centennial. Worth County Centennial Corporation, 1961.

UNITED STATES  
DEPARTMENT OF THE INTERIOR  
GEOLOGICAL SURVEY

STATE OF MISSOURI  
GEOLOGICAL SURVEY AND WATER RESOURCES  
H. A. BUEHLER, STATE GEOLOGIST



First County Seat Site

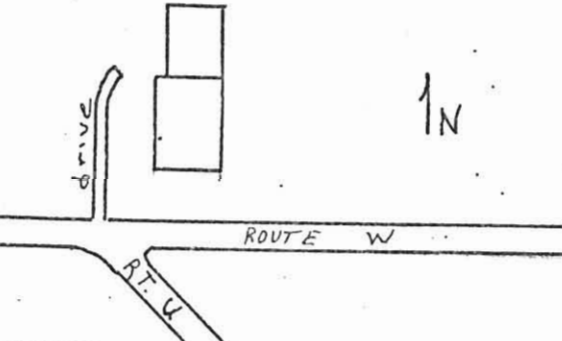

Grant City Quadrangle  
15 minute Series  
Scale: 1-62,500

(Parnall)



# HISTORIC INVENTORY

W045001-032

<p>1. No. <u>44</u></p> <p>2. County <u>Worth</u></p> <p>3. Location of Negatives <u>Carneal's Office</u></p> <p>6. Specific Location <u>At the junction of Rts FF and W</u></p> <p>7. City or Town If Rural, Township &amp; Vicinity <u>Oxford, MO</u></p> <p>8. Site Plan with North Arrow</p>  <p>9. Coordinates UTM Lat. <u>NW 1/4 Sec 19</u> Long. <u>T 65N R 32W</u></p> <p>10. Site <input checked="" type="checkbox"/> Building <input checked="" type="checkbox"/> Structure <input type="checkbox"/> Object <input type="checkbox"/></p> <p>11. On National Register? Yes <input type="checkbox"/> No <input checked="" type="checkbox"/></p> <p>12. Is it Eligible? Yes <input type="checkbox"/> No <input checked="" type="checkbox"/></p> <p>13. Part of Estab. Hist. Dist.? Yes <input type="checkbox"/> No <input checked="" type="checkbox"/></p> <p>14. District Potent'l? Yes <input type="checkbox"/> No <input checked="" type="checkbox"/></p> <p>15. Name of Established District</p>	<p>4. Present Name(s) <u>Webb School</u></p> <p>5. Other Name(s) <u>Subscription School</u></p> <p>16. Thematic Category <u>Architecture/society</u></p> <p>17. Date(s) or Period <u>1856</u></p> <p>18. Style or Design <u>-Vernacular</u></p> <p>19. Architect or Engineer <u>unknown</u></p> <p>20. Contractor or Builder <u>unknown</u></p> <p>21. Original Use, if apparent <u>School</u></p> <p>22. Present Use <u>School/church</u></p> <p>23. Ownership Public <input type="checkbox"/> Private <input checked="" type="checkbox"/></p> <p>24. Owner's Name &amp; Address, if known <u>W.R. Penney Grant City, MO 64456</u></p> <p>25. Open to Public? Yes <input checked="" type="checkbox"/> No <input type="checkbox"/></p> <p>26. Local Contact Person or Organization <u>Thomas W. Carneal</u></p> <p>27. Other Surveys in Which Included</p>	<p>28. No. of Stories <u>1</u></p> <p>29. Basement? Yes <input type="checkbox"/> No <input checked="" type="checkbox"/></p> <p>30. Foundation Material <u>Stone</u></p> <p>31. Wall Construction <u>Frame</u></p> <p>32. Roof Type &amp; Material <u>Gable/asbestos</u></p> <p>33. No. of Bays Front <u>0</u> Side <u>16</u></p> <p>34. Wall Treatment <u>Weatherboard</u></p> <p>35. Plan Shape <u>Rectangle</u></p> <p>36. Changes (Explain in #42) Addition <input checked="" type="checkbox"/> Altered <input type="checkbox"/> Moved <input type="checkbox"/></p> <p>37. Condition Interior <u>good</u> Exterior <u>good</u></p> <p>38. Preservation Underway? Yes <input checked="" type="checkbox"/> No <input type="checkbox"/></p> <p>39. Endangered? By What? Yes <input type="checkbox"/> No <input checked="" type="checkbox"/></p> <p>40. Visible from Public Road? Yes <input checked="" type="checkbox"/> No <input type="checkbox"/></p> <p>41. Distance from and Frontage on Road <u>35' D</u></p>
<p>42. Further Description of Important Features <u>The building on the north was an addition to the original subscription school.</u></p>		
<p>43. History and Significance <u>This area was on the main water route for early settlers in east Union Township. The town was first called West Point.</u></p>		
<p>44. Description of Environment and Outbuildings <u>The structure is located in a rural part of the county.</u></p>		
<p>45. Sources of Information <u>See appendix</u></p>	<p>46. Prepared by <u>T. Carneal</u></p> <p>47. Organization <u>NWMSU Hist. Survey</u></p> <p>48. Date <u>7/16/80</u> 49. Revision Date(s)</p>	

1. No. 44  
 2. County Worth  
 4. Present Name(s) Webb School  
 5. Other Name(s) Subscription School

Worth County  
#45 Appendix

Abstract

History of Gentry and Worth Counties. St. Joseph: National Historical Co.,  
1882.

Illustrated Historical Atlas of Worth County, MO. Philadelphia, PA: Edwards  
Brothers, 1877.

Letter from Mary Ray, 2206 Ridgefield Rd., Columbia, MO 65201.  
October 16, 1979 and November 30, 1979.

On site observation.

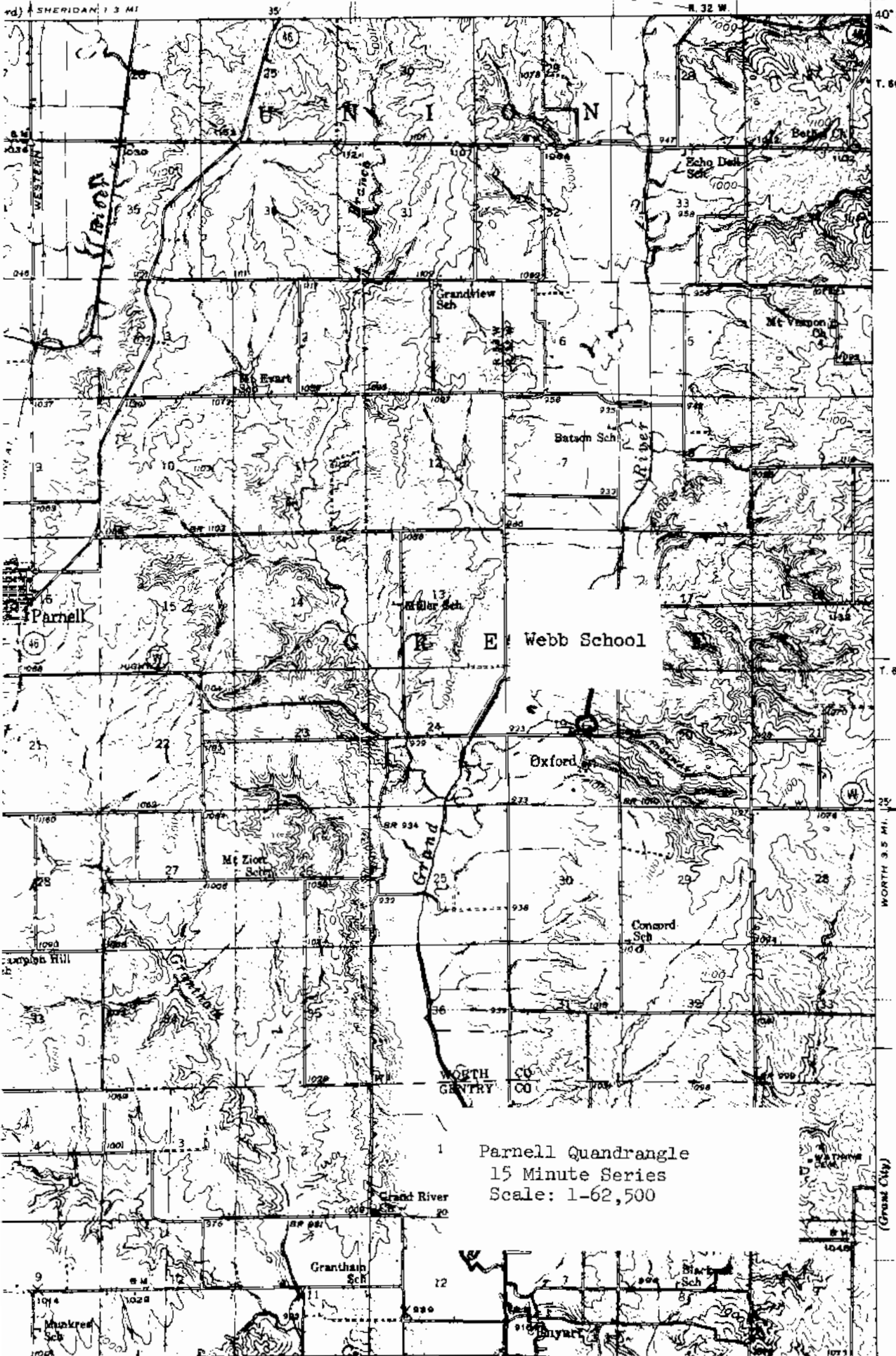
Plat Book of Worth County, MO. Rockford, IL: W.W. Hixson & Co., 1925.

Standard Atlas of Worth County MO. Chicago, IL: George A. Ogle & Co., 1902.

Worth County Missouri Centennial. Worth County Centennial Corporation, 1961.

MISSOURI  
PARNELL QUADRANGLE  
15-MINUTE SERIES

94° 30' (Blackson)  
40° 30'  
T. 66 N.  
GRANT CITY 5.1 MI.  
ALLEDALE 12 MI.



1 Parnell Quadrangle  
15 Minute Series  
Scale: 1-62,500

WORTH 3.5 MI. NE  
(Grant City)



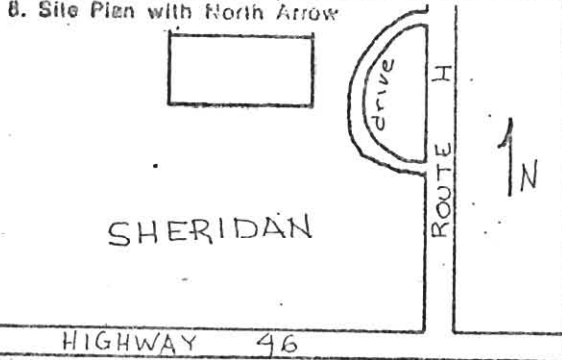
# HISTORIC INVENTORY

W0AS001-034

1. No. 2  
2. County Worth  
4. Present Name(s) Sheridan School  
5. Other Name(s)

1. No. 2  
2. County Worth  
3. Location of Negatives Carneal's Office

6. Specific Location  
¼ mi N of the intersection of Hwy 46 & State Rt H.  
7. City or Town If Rural, Township & Vicinity Sheridan, MO 64486



9. Coordinates UTM  
Lat. SE ¼ Sec 15  
Long. T 66N R 33W

10. Site is Building  Structure  Object   
11. On National Register? Yes  No   
12. Is it Eligible? Yes  No   
13. Part of Estab. Hist. Dist.? Yes  No   
14. District Potent? Yes  No

15. Name of Established District

4. Present Name(s) Sheridan School

5. Other Name(s)

16. Thematic Category Education/architecture

17. Date(s) or Period 1917

18. Style or Design Greek Revival/vernacular

19. Architect or Engineer Unknown

20. Contractor or Builder Unknown

21. Original Use, if apparent School

22. Present Use Used Furniture

23. Ownership Public  Private

24. Owner's Name & Address, if known Board of Education Sheridan School Dist. Sheridan, MO 64486

25. Open to Public? Yes  No

26. Local Contact Person or Organization Thomas W. Carneal

27. Other Surveys in Which Included

28. No. of Stories 3

29. Basement? Yes  No

30. Foundation Material Brick

31. Wall Construction Brick & Mortar

32. Roof Type & Material hip/asbestos Shingle

33. No. of Bays Front 6 Side 3

34. Wall Treatment Common Bond

35. Plan Shape Rectangle

36. Changes (Explain in #42) Addition  Altered  Moved

37. Condition Interior Exterior good

38. Preservation Underway? Yes  No

39. Endangered? By What? Neglect Yes  No

40. Visible from Public Road? Yes  No   
41. Distance from and Frontage on Road 50' D

42. Further Description of Important Features  
There are pediment gable dormers on the east and south roof facades. The ventilator on top is ornamental as well as useful.



43. History and Significance  
One of the early schools in the area which was consolidated.

44. Description of Environment and Outbuildings  
This is in a small town and is the largest structure in the community.

45. Sources of Information  
See appendix

46. Prepared by T. Carneal

47. Organization NWMSU Hist. Survey

48. Date 7/16/80 49. Revision Date(s)

Worth County  
#45 Appendix

Abstract

History of Gentry and Worth Counties. St. Joseph: National Historical Co.,  
1882.

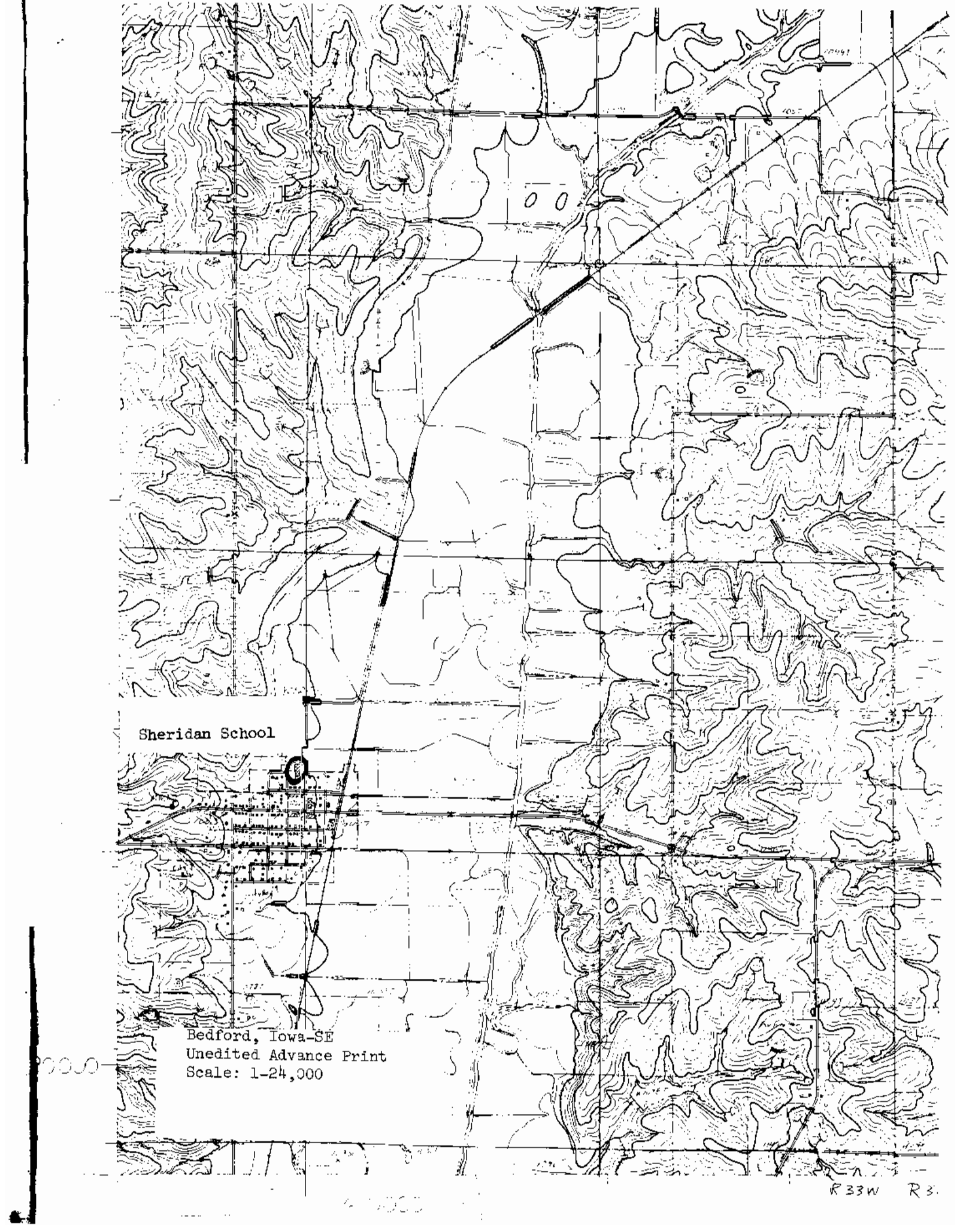
Illustrated Historical Atlas of Worth County, MO. Philadelphia, PA: Edwards  
Brothers, 1877.

On site observation.

Plat Book of Worth County, MO. Rockford, IL: W.W. Hixson & Co., 1925.

Standard Atlas of Worth County MO. Chicago, IL: George A. Ogle & Co., 1902.

Worth County Missouri Centennial. Worth County Centennial Corporation, 1961.



Sheridan School

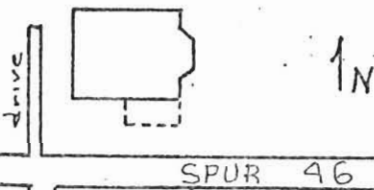
Bedford, Iowa-SE  
Unedited Advance Print  
Scale: 1-24,000

R 33W R 3.



# HISTORIC INVENTORY

WOAS001-035

1. No. 3		4. Present Name(s) Anderson House		1. No. 3
2. County Worth		5. Other Name(s)		
3. Location of Negatives Carneal's Office				
6. Specific Location Enter Sheridan from W on Hwy 46, on NE corner of the first Intersection.		16. Thematic Category Architecture		2. County Worth
7. City or Town If Rural, Township & Vicinity Sheridan, MO 64486		17. Date(s) or Period unknown		
8. Site Plan with North Arrow  SHERIDAN 		18. Style or Design Mansard		
9. Coordinates UTM Lat. SE 1/4 Sec 15 Long. T 66N R 33W		19. Architect or Engineer Unknown		4. Present Name(s) Anderson House
10. Site & Building M Structure I / Object I I		20. Contractor or Builder Unknown		
11. On National Register? Yes I / No M		21. Original Use, if apparent Residence		
12. Is It Eligible? Yes I / No I I		22. Present Use Residence		5. Other Name(s)
13. Part of Estab. Hist. Dist.? Yes I / No M		23. Ownership Public I / Private M		
14. District Potent'l? Yes I / No I I		24. Owner's Name & Address, if known Jack Anderson Sheridan, MO 64486		
15. Name of Established District		25. Open to Public? Yes I / No M		6. Other Name(s)
42. Further Description of Important Features There is a bay on the east facade of this house. A door is located in the second story in the middle of the mansard roof. There is a small porch on the south facade.		26. Local Contact Person or Organization Thomas W. Carneal		
43. History and Significance A mansard roof style is very uncommon for the Worth County area.		27. Other Surveys in Which Included		
44. Description of Environment and Outbuildings This structure is located in a small rural community.		28. No. of Stories 1		7. Other Name(s)
45. Sources of Information See appendix		29. Basement? Yes M / No I /		
46. Prepared by T. Carneal		30. Foundation Material Brick		
47. Organization NWMSU Hist. Survey		31. Wall Construction Frame		8. Other Name(s)
48. Date 7/16/80		32. Roof Type & Material Mansard/Metal		
49. Revision Date(s)		33. No. of Bays Front 3 Side Irr.		
		34. Wall Treatment Weatherboard		
		35. Plan Shape Square		
		36. Changes (Explain in #42) Addition ( ) Altered ( ) Moved ( )		
		37. Condition Interior Exterior fair		
		38. Preservation Underway? Yes I / No M		
		39. Endangered? By What? Yes M / No I / Neglect		
		40. Visible from Public Road? Yes M / No I /		
		41. Distance from and Frontage on Road 25' D		
		46. Prepared by T. Carneal		
		47. Organization NWMSU Hist. Survey		
		48. Date 7/16/80		
		49. Revision Date(s)		

Worth County  
#45 Appendix

Abstract

History of Gentry and Worth Counties. St. Joseph: National Historical Co.,  
1882.

Illustrated Historical Atlas of Worth County, MO. Philadelphia, PA: Edwards  
Brothers, 1877.


On site observation.

Plat Book of Worth County, MO. Rockford, IL: W.W. Hixson & Co., 1925.

Standard Atlas of Worth County MO. Chicago, IL: George A. Ogle & Co., 1902.

Worth County Missouri Centennial. Worth County Centennial Corporation, 1961.

Anderson House



Bedford, Iowa-SE  
Unedited Advance Print  
Scale: 1-24,000

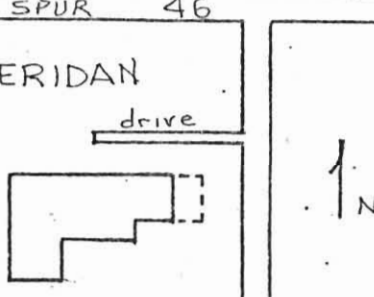

470000

R 33W R 3S



# HISTORIC INVENTORY

W0AS001-036

<p>1. No. <u>4</u></p> <p>2. County <u>Worth</u></p> <p>3. Location of Negatives <u>Carneal's Office</u></p>	<p>4. Present Name(s) <u>Pogue House</u></p> <p>5. Other Name(s)</p>	1. No. <u>4</u>
<p>6. Specific Location <u>¼ mi S of Hwy 46 in Sheridan</u></p> <p>7. City or Town If Rural, Township &amp; Vicinity <u>Sheridan, MO 64486</u></p> <p>8. Site Plan with North Arrow</p> <div style="border: 1px solid black; padding: 5px; margin: 5px;"> <p style="text-align: center;">SPUR <u>46</u></p> <p style="text-align: center;">SHERIDAN drive</p>  </div> <p>9. Coordinates UTM Lat. <u>NE¼</u> Sec <u>22</u> Long. <u>T 66N R 33W</u></p> <p>10. Site It Building <input checked="" type="checkbox"/> Structure It Object <input type="checkbox"/></p> <p>11. On National Register? Yes <input type="checkbox"/> No <input checked="" type="checkbox"/></p> <p>12. Is It Eligible? Yes <input type="checkbox"/> No <input type="checkbox"/></p> <p>13. Part of Estab. Hist. Dist.? Yes <input type="checkbox"/> No <input checked="" type="checkbox"/></p> <p>14. District Potent'l? Yes <input type="checkbox"/> No <input type="checkbox"/></p> <p>15. Name of Established District</p>	<p>16. Thematic Category <u>Architecture</u></p> <p>17. Date(s) or Period <u>Unknown</u></p> <p>18. Style or Design <u>Italianate</u></p> <p>19. Architect or Engineer <u>Unknown</u></p> <p>20. Contractor or Builder <u>Unknown</u></p> <p>21. Original Use, if apparent <u>Residence</u></p> <p>22. Present Use <u>Residence</u></p> <p>23. Ownership Public <input type="checkbox"/> Private <input checked="" type="checkbox"/></p> <p>24. Owner's Name &amp; Address, if known <u>G. Pogue Sheridan, MO 64486</u></p> <p>25. Open to Public? Yes <input type="checkbox"/> No <input checked="" type="checkbox"/></p> <p>26. Local Contact Person or Organization <u>Thomas W. Carneal</u></p> <p>27. Other Surveys in Which Included</p>	2. County <u>Worth</u>
<p>28. No. of Stories <u>2</u></p> <p>29. Basement? Yes <input checked="" type="checkbox"/> No <input type="checkbox"/></p> <p>30. Foundation Material <u>Brick</u></p> <p>31. Wall Construction <u>Frame</u></p> <p>32. Roof Type &amp; Material <u>hip/asbestos Shingle</u></p> <p>33. No. of Bays Front <u>3</u> Side <u>irr.</u></p> <p>34. Wall Treatment <u>Weatherboard</u></p> <p>35. Plan Shape <u>asymmetrical</u></p> <p>36. Changes (Explain in #42) Addition <input checked="" type="checkbox"/> Altered <input checked="" type="checkbox"/> Moved <input type="checkbox"/></p> <p>37. Condition Interior <u>                    </u> Exterior <u>good</u></p> <p>38. Preservation Underway? Yes <input checked="" type="checkbox"/> No <input type="checkbox"/></p> <p>39. Endangered? By What? Yes <input type="checkbox"/> No <input checked="" type="checkbox"/></p> <p>40. Visible from Public Road? Yes <input checked="" type="checkbox"/> No <input type="checkbox"/></p> <p>41. Distance from and Frontage on Road <u>50' D</u></p>	4. Present Name(s) <u>Pogue House</u>	
<p>42. Further Description of Important Features <u>A porch extends across the east facade. The roof of the porch is supported on cement columns. The entablatures have been painted to accentuate their position. The porch on the southwest corner of the house is an addition.</u></p>		5. Other Name(s)
<p>43. History and Significance</p>	<p>44. Description of Environment and Outbuildings <u>This structure is located in a small rural community.</u></p>	
<p>45. Sources of Information <u>See appendix</u></p>	<p>46. Prepared by <u>T. Carneal</u></p> <p>47. Organization <u>NWMSU Hist. Survey</u></p> <p>48. Date <u>7/16/80</u></p> <p>49. Revision Date(s)</p>	

Worth County  
#45 Appendix

Abstract

History of Gentry and Worth Counties. St. Joseph: National Historical Co.,  
1882.

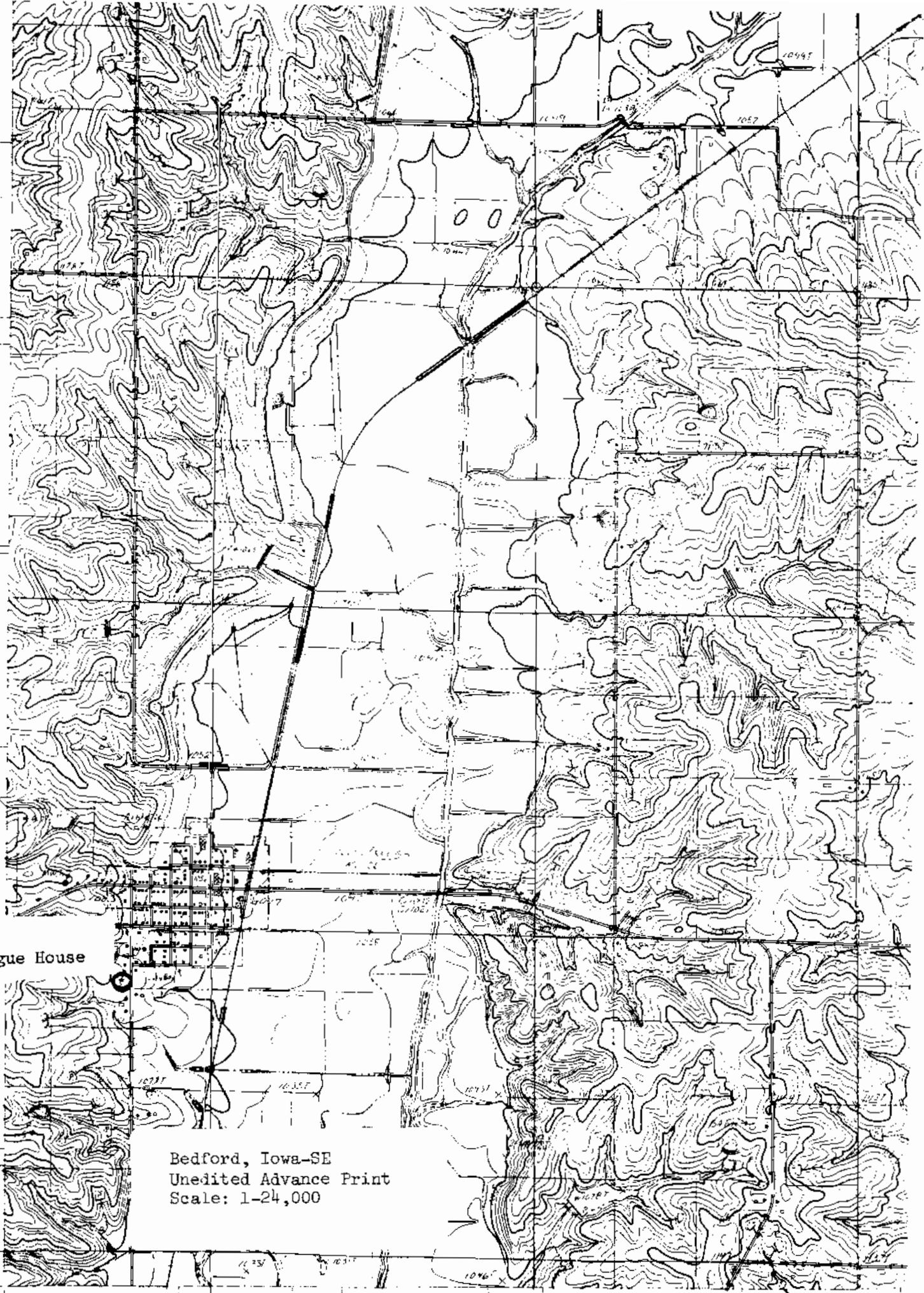
Illustrated Historical Atlas of Worth County, MO. Philadelphia, PA: Edwards  
Brothers, 1877.

On site observation.

Plat Book of Worth County, MO. Rockford, IL: W.W. Hixson & Co., 1925.

Standard Atlas of Worth County MO. Chicago, IL: George A. Ogle & Co., 1902.

Worth County Missouri Centennial. Worth County Centennial Corporation, 1961.



Pogue House

Bedford, Iowa-SE  
Unedited Advance Print  
Scale: 1-24,000

0000

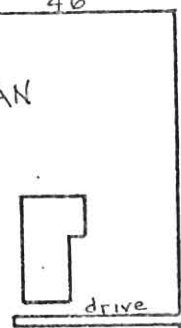
470000

R33W R3S



# HISTORIC INVENTORY

W0AS001-037

<p>1. No. 5</p> <p>2. County Worth</p> <p>3. Location of Negatives Carneal's Office</p>	<p>4. Present Name(s) Fletchall Barn</p> <p>5. Other Name(s)</p>	1. No. 5
<p>6. Specific Location ¼ mi S on Hwy 46 in Sheridan</p> <p>7. City or Town If Rural, Township &amp; Vicinity Sheridan, MO 64486</p> <p>8. Site Plan with North Arrow SPUR 46</p> <div style="border: 1px solid black; padding: 5px; margin: 5px;"> <p style="text-align: center;">SHERIDAN</p>  </div>	<p>16. Thematic Category Agriculture/architecture</p> <p>17. Date(s) or Period unknown</p> <p>18. Style or Design Dutch Colonial</p> <p>19. Architect or Engineer Unknown</p> <p>20. Contractor or Builder Unknown</p> <p>21. Original Use, if apparent Barn/storage</p> <p>22. Present Use garage</p> <p>23. Ownership Public <input type="checkbox"/> Private <input checked="" type="checkbox"/></p> <p>24. Owner's Name &amp; Address, if known D.E. Fletchall Sheridan, MO 64486</p>	2. County Worth
<p>9. Coordinates UTM Lat. NE¼ Sec 22 Long. T 66N R 33W</p> <p>10. Site It Building <input checked="" type="checkbox"/> Structure <input type="checkbox"/> Object <input type="checkbox"/></p> <p>11. On National Register? Yes <input type="checkbox"/> No <input checked="" type="checkbox"/></p> <p>12. Is It Eligible? Yes <input type="checkbox"/> No <input type="checkbox"/></p> <p>13. Part of Estab. Hist. Dist.? Yes <input type="checkbox"/> No <input checked="" type="checkbox"/></p> <p>14. District Potent'l? Yes <input type="checkbox"/> No <input type="checkbox"/></p> <p>15. Name of Established District</p>	<p>25. Open to Public? Yes <input type="checkbox"/> No <input checked="" type="checkbox"/></p> <p>26. Local Contact Person or Organization Thomas W. Carneal</p> <p>27. Other Surveys in Which Included</p>	4. Present Name(s) Fletchall Barn
<p>42. Further Description of Important Features There is a gambriel roof on the east-west axis of this building and a gable roof on the north-south axis. The barn has been converted to a garage facility.</p>	<p>28. No. of Stories 2</p> <p>29. Basement? Yes <input type="checkbox"/> No <input checked="" type="checkbox"/></p> <p>30. Foundation Material Brick</p> <p>31. Wall Construction Brick &amp; Mortar</p> <p>32. Roof Type &amp; Material Gambriel/ Asbestos</p> <p>33. No. of Bays Front n/a Side</p> <p>34. Wall Treatment Common Bond</p> <p>35. Plan Shape E11</p> <p>36. Changes (Explain in #42) Addition <input type="checkbox"/> Altered <input checked="" type="checkbox"/> Moved <input type="checkbox"/></p> <p>37. Condition Interior Exterior good</p> <p>38. Preservation Underway? Yes <input checked="" type="checkbox"/> No <input type="checkbox"/></p> <p>39. Endangered? By What? Yes <input type="checkbox"/> No <input checked="" type="checkbox"/></p> <p>40. Visible from Public Road? Yes <input checked="" type="checkbox"/> No <input type="checkbox"/></p> <p>41. Distance from and Frontage on Road 50' D</p>	5. Other Name(s)
<p>43. History and Significance This is atypical of the livestock holding facilities one finds in Northwest Missouri.</p>	<p>44. Description of Environment and Outbuildings This structure is located on a farm, with numerous building in the vicinity.</p>	5. Other Name(s)
<p>45. Sources of Information See appendix</p>	<p>46. Prepared by T. Carneal</p> <p>47. Organization NWMSU Hist. Survey</p> <p>48. Date 7/16/80</p> <p>49. Revision Date(s)</p>	5. Other Name(s)



Worth County  
#45 Appendix

Abstract

History of Gentry and Worth Counties. St. Joseph: National Historical Co., 1882.

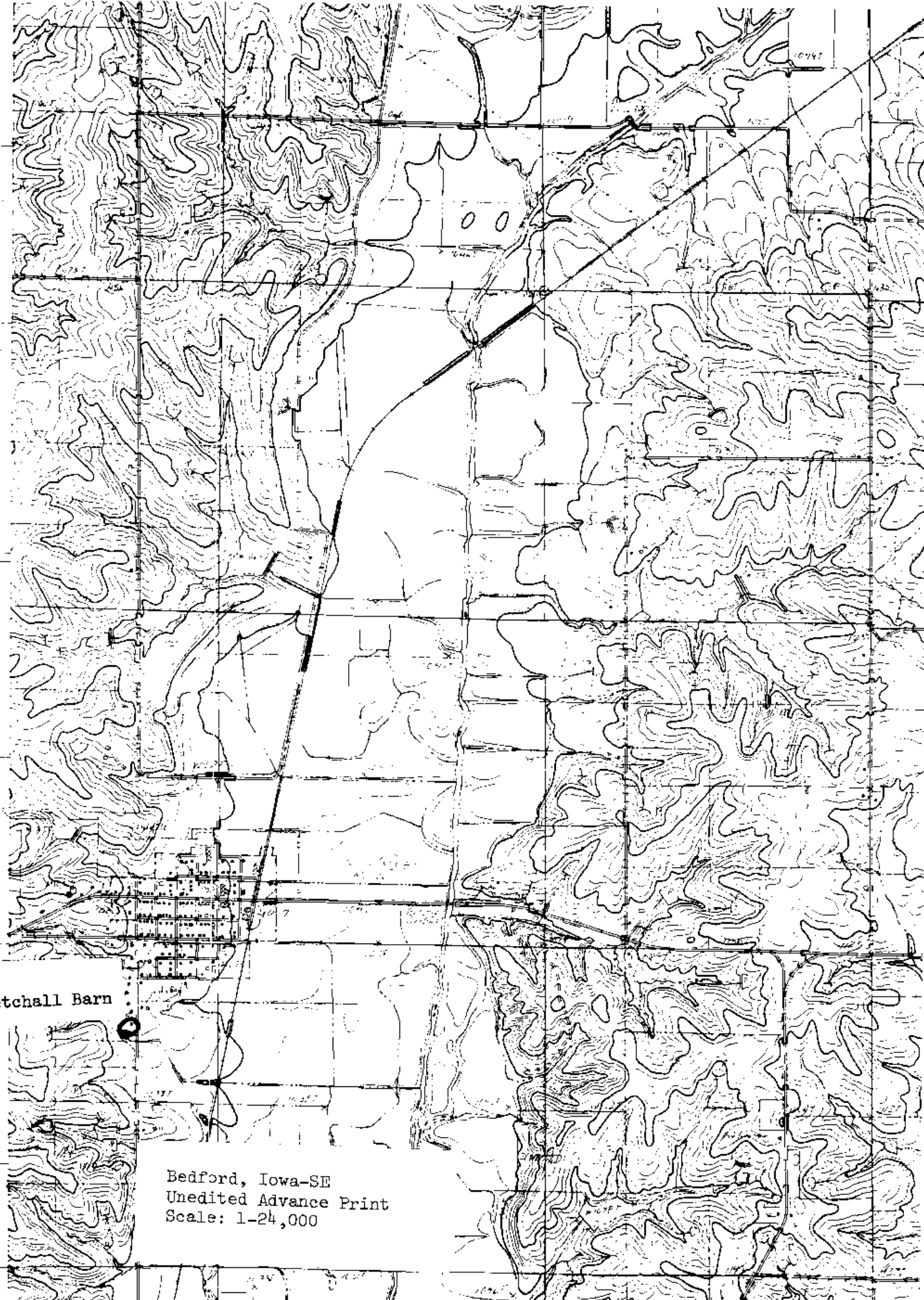
Illustrated Historical Atlas of Worth County, MO. Philadelphia, PA: Edwards Brothers, 1877.

On site observation.

Plat Book of Worth County, MO. Rockford, IL: W.W. Hixson & Co., 1925.

Standard Atlas of Worth County MO. Chicago, IL: George A. Ogle & Co., 1902.

Worth County Missouri Centennial. Worth County Centennial Corporation, 1961.



Fletcher Barn

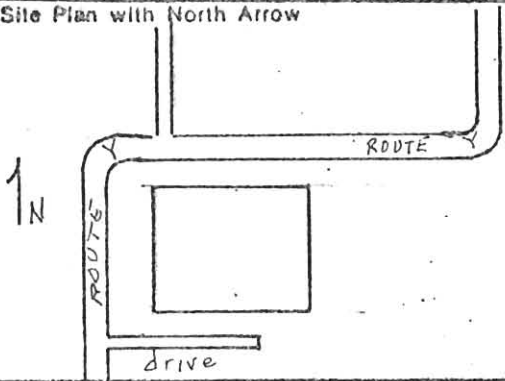
Bedford, Iowa-SE  
Unedited Advance Print  
Scale: 1-24,000

R 33W R 3



# HISTORIC INVENTORY

WOAS001-038

<b>1. No.</b> 31	<b>4. Present Name(s)</b> Wimmer House	<b>1. No.</b> 31
<b>2. County</b> Worth	<b>5. Other Name(s)</b>	<b>2. County</b> Worth
<b>3. Location of Negatives</b> Carneal's Office	<b>4. Present Name(s)</b> Wimmer House	
<b>6. Specific Location</b> 3 mi E of Grant City on Hwy 46 and 3mi N on Rt Y on E side of the Road.	<b>16. Thematic Category</b> Architecture	<b>28. No. of Stories</b> 2
<b>7. City or Town</b> If Rural, Township & Vicinity Smith TWP	<b>17. Date(s) or Period</b> circa 1900	<b>29. Basement?</b> Yes <input checked="" type="checkbox"/> No <input type="checkbox"/>
<b>8. Site Plan with North Arrow</b> 	<b>18. Style or Design</b> Classic Box	<b>30. Foundation Material</b> Cement Block
<b>9. Coordinates</b> UTM Lat. NW 1/2 Sec 18 Long. T 66N R 30W	<b>19. Architect or Engineer</b> Unknown	<b>31. Wall Construction</b> Frame
<b>10. Site It Building <input checked="" type="checkbox"/> Structure <input type="checkbox"/> Object <input type="checkbox"/></b>	<b>20. Contractor or Builder</b> Unknown	<b>32. Roof Type &amp; Material</b> Hip high/asbestos
<b>11. On National Register?</b> Yes <input type="checkbox"/> No <input checked="" type="checkbox"/>	<b>21. Original Use, if apparent</b> Residence	<b>33. No. of Bays Irreg.</b> Front Side
<b>12. Is It Eligible?</b> Yes <input type="checkbox"/> No <input type="checkbox"/>	<b>22. Present Use</b> Residence	<b>34. Wall Treatment</b> Weatherboard
<b>13. Part of Estab. Hist. Dist.?</b> Yes <input type="checkbox"/> No <input checked="" type="checkbox"/>	<b>23. Ownership</b> Public <input type="checkbox"/> Private <input checked="" type="checkbox"/>	<b>35. Plan Shape</b> Rectangle
<b>14. District Potent'?</b> Yes <input type="checkbox"/> No <input type="checkbox"/>	<b>24. Owner's Name &amp; Address, if known</b> Billie Wimmer Grant City, MO 64456	<b>36. Changes (Explain in #42)</b> Addition <input type="checkbox"/> Altered <input type="checkbox"/> Moved <input type="checkbox"/>
<b>15. Name of Established District</b>	<b>25. Open to Public?</b> Yes <input type="checkbox"/> No <input checked="" type="checkbox"/>	<b>37. Condition</b> Interior Exterior <u>good</u>
<b>42. Further Description of important Features</b> This large home has an extremely wide fascia board and high hip roof. The front porch columns are Tuscan.	<b>26. Local Contact Person or Organization</b> Thomas W. Carneal	<b>38. Preservation Underway?</b> Yes <input checked="" type="checkbox"/> No <input type="checkbox"/>
<b>43. History and Significance</b>	<b>27. Other Surveys in Which Included</b>	<b>39. Endangered? By What?</b> Yes <input type="checkbox"/> No <input checked="" type="checkbox"/>
<b>44. Description of Environment and Outbuildings</b> The home is located in a rural area with numerous farm buildings on the property.	<b>40. Visible from Public Road?</b> Yes <input checked="" type="checkbox"/> No <input type="checkbox"/>	<b>41. Distance from and Frontage on Road</b> 50' D
<b>45. Sources of Information</b> See appendix	<b>46. Prepared by</b> T. Carneal	<b>47. Organization</b> NWMSU Hist. Survey
	<b>48. Date</b> 7/16/80	<b>49. Revision Date(s)</b>

Worth County  
#45 Appendix

Abstract

History of Gentry and Worth Counties. St. Joseph: National Historical Co.,  
1882.

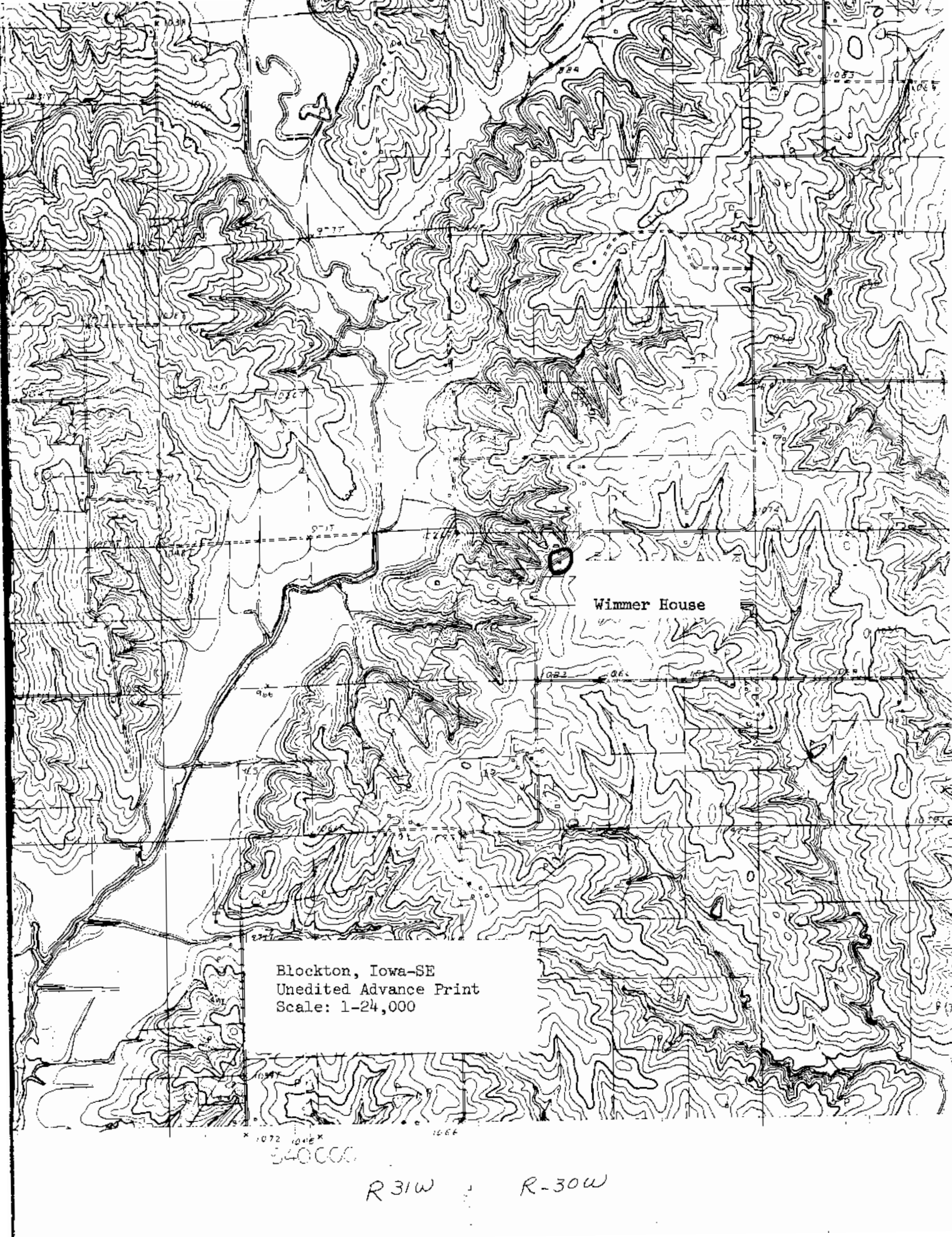
Illustrated Historical Atlas of Worth County, MO. Philadelphia, PA: Edwards  
Brothers, 1877.

On site observation.

Plat Book of Worth County, MO. Rockford, IL: W.W. Hixson & Co., 1925.

Standard Atlas of Worth County MO. Chicago, IL: George A. Ogle & Co., 1902.

Worth County Missouri Centennial. Worth County Centennial Corporation, 1961.



Wimmer House

Blockton, Iowa-SE  
Unedited Advance Print  
Scale: 1-24,000

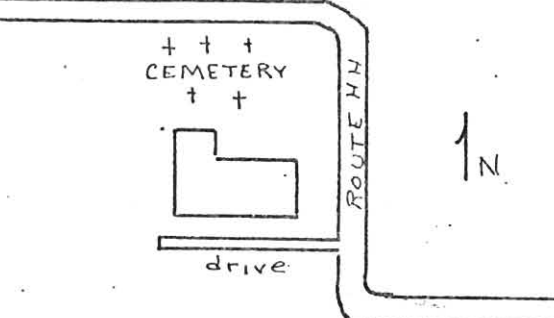
x 1072 1046 x  
340000

R 31W R-30W



# HISTORIC INVENTORY

WOAS001-039

<p>1. No. 32</p> <p>2. County Worth</p> <p>3. Location of Negatives Carneal's Office</p>	<p>4. Present Name(s) Lott's Grove Baptist Church</p> <p>5. Other Name(s)</p>	1. No. 32					
<p>6. Specific Location On Rt HH about 1/2 mi S of the Junction with "O"</p> <p>7. City or Town If Rural, Township &amp; Vicinity Smith TWP</p> <p>8. Site Plan with North Arrow</p> 	<p>16. Thematic Category Architecture</p> <p>17. Date(s) or Period circa 1877</p> <p>18. Style or Design Queen Anne</p> <p>19. Architect or Engineer Unknown</p> <p>20. Contractor or Builder Unknown</p> <p>21. Original Use, if apparent Church</p> <p>22. Present Use Church</p> <p>23. Ownership Public <input type="checkbox"/> Private <input checked="" type="checkbox"/></p> <p>24. Owner's Name &amp; Address, if known Board of Elders Lott's Grove Baptist Church Hatfield, MO</p> <p>25. Open to Public? Yes <input checked="" type="checkbox"/> No <input type="checkbox"/></p> <p>26. Local Contact Person or Organization Thomas W. Carneal</p> <p>27. Other Surveys in Which Included</p>	<p>28. No. of Stories 1</p> <p>29. Basement? Yes <input type="checkbox"/> No <input checked="" type="checkbox"/></p> <p>30. Foundation Material Limestone</p> <p>31. Wall Construction Frame</p> <p>32. Roof Type &amp; Material Gable/</p> <p>33. No. of Bays Front 0 Side 4</p> <p>34. Wall Treatment Weatherboard</p> <p>35. Plan Shape Rectangle</p> <p>36. Changes (Explain in #42) Addition <input type="checkbox"/> Altered <input type="checkbox"/> Moved <input type="checkbox"/></p> <p>37. Condition Interior good Exterior</p> <p>38. Preservation Underway? Yes <input type="checkbox"/> No <input checked="" type="checkbox"/></p> <p>39. Endangered? By What? Yes <input type="checkbox"/> No <input checked="" type="checkbox"/></p> <p>40. Visible from Public Road? Yes <input checked="" type="checkbox"/> No <input type="checkbox"/></p> <p>41. Distance from and Frontage on Road 35' D</p>	2. County Worth				
<p>9. Coordinates UTM Lat. NW 1/4 Sec 1 Long. T 66N R 30W</p> <p>10. Site It Building <input checked="" type="checkbox"/> Structure <input type="checkbox"/> Object <input type="checkbox"/></p> <table border="1" style="width:100%; border-collapse: collapse;"> <tr> <td>11. On National Register? Yes <input type="checkbox"/> No <input checked="" type="checkbox"/></td> <td>12. Is it Eligible? Yes <input type="checkbox"/> No <input checked="" type="checkbox"/></td> </tr> <tr> <td>13. Part of Estab. Hist. Dist.? Yes <input type="checkbox"/> No <input checked="" type="checkbox"/></td> <td>14. District Potent'l? Yes <input type="checkbox"/> No <input checked="" type="checkbox"/></td> </tr> </table> <p>15. Name of Established District</p>	11. On National Register? Yes <input type="checkbox"/> No <input checked="" type="checkbox"/>	12. Is it Eligible? Yes <input type="checkbox"/> No <input checked="" type="checkbox"/>	13. Part of Estab. Hist. Dist.? Yes <input type="checkbox"/> No <input checked="" type="checkbox"/>	14. District Potent'l? Yes <input type="checkbox"/> No <input checked="" type="checkbox"/>	<p>42. Further Description of Important Features There are patterned shingles in the gable end and a two story bell tower at the northwest corner of the building.</p>	<p>4. Present Name(s) Lott's Grove Baptist Church</p>	5. Other Name(s)
11. On National Register? Yes <input type="checkbox"/> No <input checked="" type="checkbox"/>	12. Is it Eligible? Yes <input type="checkbox"/> No <input checked="" type="checkbox"/>						
13. Part of Estab. Hist. Dist.? Yes <input type="checkbox"/> No <input checked="" type="checkbox"/>	14. District Potent'l? Yes <input type="checkbox"/> No <input checked="" type="checkbox"/>						
<p>43. History and Significance One of the first settler's in this area was Henry Lott. The Baptist's of Allendale organized in 1877 and have held services since that time.</p>	<p>44. Description of Environment and Outbuildings The Church is located in a rural area. There is a cemetery on the north side of the Church.</p>	<p>46. Prepared by T. Carneal</p> <p>47. Organization NWMSU Hist. Survey</p> <p>48. Date 7/16/80</p> <p>49. Revision Date(s)</p>	Lott's Grove Baptist Church				



Worth County  
#45 Appendix

Abstract

History of Gentry and Worth Counties. St. Joseph: National Historical Co., 1882.

Illustrated Historical Atlas of Worth County, MO. Philadelphia, PA: Edwards Brothers, 1877.

On site observation.

Plat Book of Worth County, MO. Rockford, IL: W.W. Hixson & Co., 1925.

Standard Atlas of Worth County MO. Chicago, IL: George A. Ogle & Co., 1902.

Worth County Missouri Centennial. Worth County Centennial Corporation, 1961.

State Line

T 67 N

T 66 N

Lott's Grove Baptist Church

Mount Ayr, Iowa, SW  
Unedited Advance Print  
Scale: 1-24,000

copy of map of Mount Ayr, Iowa, SW  
by the Iowa State University



# HISTORIC INVENTORY

WOAS001-040

1. No.  
33

2. County  
Worth

4. Present Name(s)  
The Nation School

5. Other Name(s)  
Adams School

1. No. 33  
2. County Worth  
3. Location of Negatives Carneal's Office

4. Present Name(s) The Nation School  
5. Other Name(s) Adams School

6. Specific Location  
2 mi N of Allendale on Rt C, 1 mi E on "O", ¼ mi S & 1 mi E. last ¼ mi through fields.

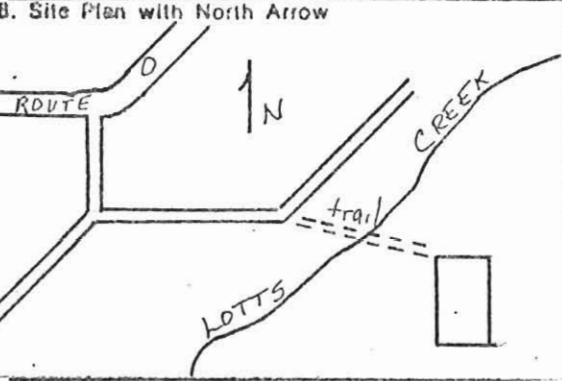
16. Thematic Category Architecture  
17. Date(s) or Period 1868

28. No. of Stories 1  
29. Basement? Yes  No

7. City or Town If Rural, Township & Vicinity Smith TWP

18. Style or Design Vernacular

30. Foundation Material Stone



19. Architect or Engineer Unknown  
20. Contractor or Builder Unknown

31. Wall Construction Frame  
32. Roof Type & Material Gable/asbestos

9. Coordinates UTM  
Lat. SE¼ Sec 14  
Long. T 66N R 30W

21. Original Use, if apparent School  
22. Present Use Museum

33. No. of Bays Front 0 Side 6  
34. Wall Treatment Weatherboard  
35. Plan Shape Rectangle

10. Site  Building  Structure  Object

23. Ownership Public  Private   
24. Owner's Name & Address, if known  
Trusten & Leah Wilkinson  
R.F.D. Allendale, MO 64420

36. Changes (Explain in #42) Addition  Altered  Moved   
37. Condition Interior good Exterior

11. On National Register? Yes  No   
12. Is it Eligible? Yes  No   
13. Part of Estab. Hist. Dist.? Yes  No   
14. District Potent? Yes  No

25. Open to Public? Yes  No   
26. Local Contact Person or Organization Thomas W. Carneal

38. Preservation Underway? Yes  No   
39. Endangered? By What? Yes  No

15. Name of Established District

27. Other Surveys in Which Included

40. Visible from Public Road? Yes  No   
41. Distance from and Frontage on Road 1 mi D

42. Further Description of Important Features  
A typical one room school in a rural area.



43. History and Significance  
Lean and Trusten Wilkinson are custodians of the history of the one-room Adams Schoolhouse in Worth County. The school once was the center of activity for the two-square mile district whose residents were known for their fighting and thievery. The district, Mrs. Wilkinson said, really had a bad name. If someone asked for directions to the Nation, (see appendix)

44. Description of Environment and Outbuildings  
The school is located on farming land.

45. Sources of Information  
See appendix  
St. Joseph Gazette, February 24, 1978

46. Prepared by T. Carneal  
47. Organization NWMSU Hist. Survey  
48. Date 7/16/80  
49. Revision Date(s)

1. No.  
33

2. County  
Worth

4. Present Name(s)  
The Nation School

5. Other Name(s)  
Adams School

The Nation School  
#43 Appendix

no one would admit they knew where it was. The district became known as the Nation as the result of the resolution of a 20-year long controversy over the location of the school. When District #20 was formed in 1868, the school was built on one acre of swampland north of Lotts Creek, which flowed diagonally through the district.

According to Mrs. Wilkinson, Lotts Creek was prone to flooding and did not spare the school the first year it opened. That flood began the 20 year debate about moving the school to a bluff on the south side of the creek. When the 16 men residing on the swampland side of the creek met the 50 men from the bluff side for a vote in 1887, a man from the swampland is reported as saying, "everyone in the whole damn nation is here." After that vote, the district was called the Nation and the school was moved to the bluffs.

The thickly wooded bluffs bordering the creek were an excellent hideout for fur and horse thieves. The first white settler, Henry Lott was a horse thief \* Lott who was Mrs. Wilkinson's great-great-grandfather, came to the area in the 1840's. Lotts Grove was the site of the last stand of the Musquaque Indians in 1853 before they were pushed onto a reservation.

When the Redding Bank was robbed in the 1930's, law enforcement officials believed the thieves were hiding in the bluffs. They searched the hills and to their surprise flushed out Bonnie and Clyde instead of the Redding gang. Mrs. Wilkinson, who has lived in the family home near the school all her life, said, "I remember that well. They chased them (Bonnie and Clyde) but didn't catch'em." She said ruffians often came up to their house at night to steal chickens, hams or canned goods stored in the cellar. "If we heard the chickens at night we didn't go out to investigate it. We knew it was someone taking a few."

To survive in school, Mrs. Wilkinson said, "You had to know how to swing a dinner pail and run fast." When she won the prettiest Valentines Day box one year, a schoolmate initiated a scrimmage after school. "She wore long braids, I had curls. But we both got hair pulls." "The boys had fights every noon in the hickory grove behind the school. 'My dad's horse can run faster than yours' was a reason enough for a fight," she remembers. "We only had one teacher and sometimes they didn't last near the term." Perhaps the instructors left because they had to teach grades one through eight to 60 students or because of the unruliness of the group. "We'd go skating on the river at noon and sometimes we wouldn't come back to school in the afternoon."

From information she has collected from oldtimers, Mrs. Wilkinson learned that during church there was usually a fist fight going on in the hickory grove. And the Saturday night dances usually ended up being drunken brawls. However, by the time she was born in 1911, the dances had been moved to the Allendale, MO dance hall which had a nickelodeon and waxed floors.

The Nation School  
#43 Appendix Cont.

According to notes made in 1966 by A.E. Baker, then 92-years-old, there were 27 log cabins on the bluffs by the turn of the century. The district was self-sustaining with a saw and sorghum mill, broommaker, blacksmith, brick layer, auctioneer, preacher, teacher, horse traders, carpenters and mortician. The women were involved with baking bread, curing meat, making soap, drying fruit spinning wool, weaving cloth and making clothes. Mr. Wilkinson has a hand woven shawl made by his mother. They had everything but a sheriff, but they practiced their own self-government, Mrs. Wilkinson commented.

From other oldtimers such as Flossie Miller, Patsy Long and Elva Roach, she learned about the family trees. They told her who married who, and in some instances why. The couples usually lived with their parents until the baby came. Whole families married other families. One record shows eight in one family married eight in another.

Mrs. Wilkinson began recording these oral histories after the first Nation reunion was held at the school in 1966. "I brainwashed everyone there and began collecting information," she said. From abstracts, an 1878 County Atlas, and a History of the county, she culled other information. But for the history of the past 66 years, she stated, it's up to me. In the 1900's, frame houses were built to replace the log cabins. The sheriff raided stills in the hills during prohibition. Mrs. Wilkinson became a professional seamstress to pay her way through the depression.

In the 1940's, when electricity became available, Mr. Wilkinson said the community signed up the school so they could meet their quota and qualify for a rural electrification line. The government also stepped in and made the district patrons install windows on the west side of the building so the students' desks could be placed facing the east with the light shining in over their shoulders.

But by 1950, Mrs. Wilkinson said that modern civilization had taken its toll. The carpenters and skilled laborers had moved away seeking higher paying jobs. And that year, Worth County schools were consolidated and the Adams school was closed. The desks and everything were auctioned off. They stopped having church there. "It all stopped then, " she said.

Her husband bought the 20 acres of land on which the school sits and converted the building into a house for his hired hand. When his hired hand died he intended to store hay in the school, but Mrs. Wilkinson protested. "I wouldn't let him. I went to school there and all five of our children went there." Although their family used the grounds for Easter egg hunts each year, the building sat empty until 1974, when Mrs. Wilkinson's doll collection outgrew her home. She moved some dolls there, then a wood cook stove like the one she and her husband settled with, then a pie cabinet. Now in the red schoolhouse, they have on display many of the furnishings used by their ancestors who settled the area.

Worth County  
#45 Appendix

Abstract

History of Gentry and Worth Counties. St. Joseph: National Historical Co.,  
1882.

Illustrated Historical Atlas of Worth County, MO. Philadelphia, PA: Edwards  
Brothers, 1877.

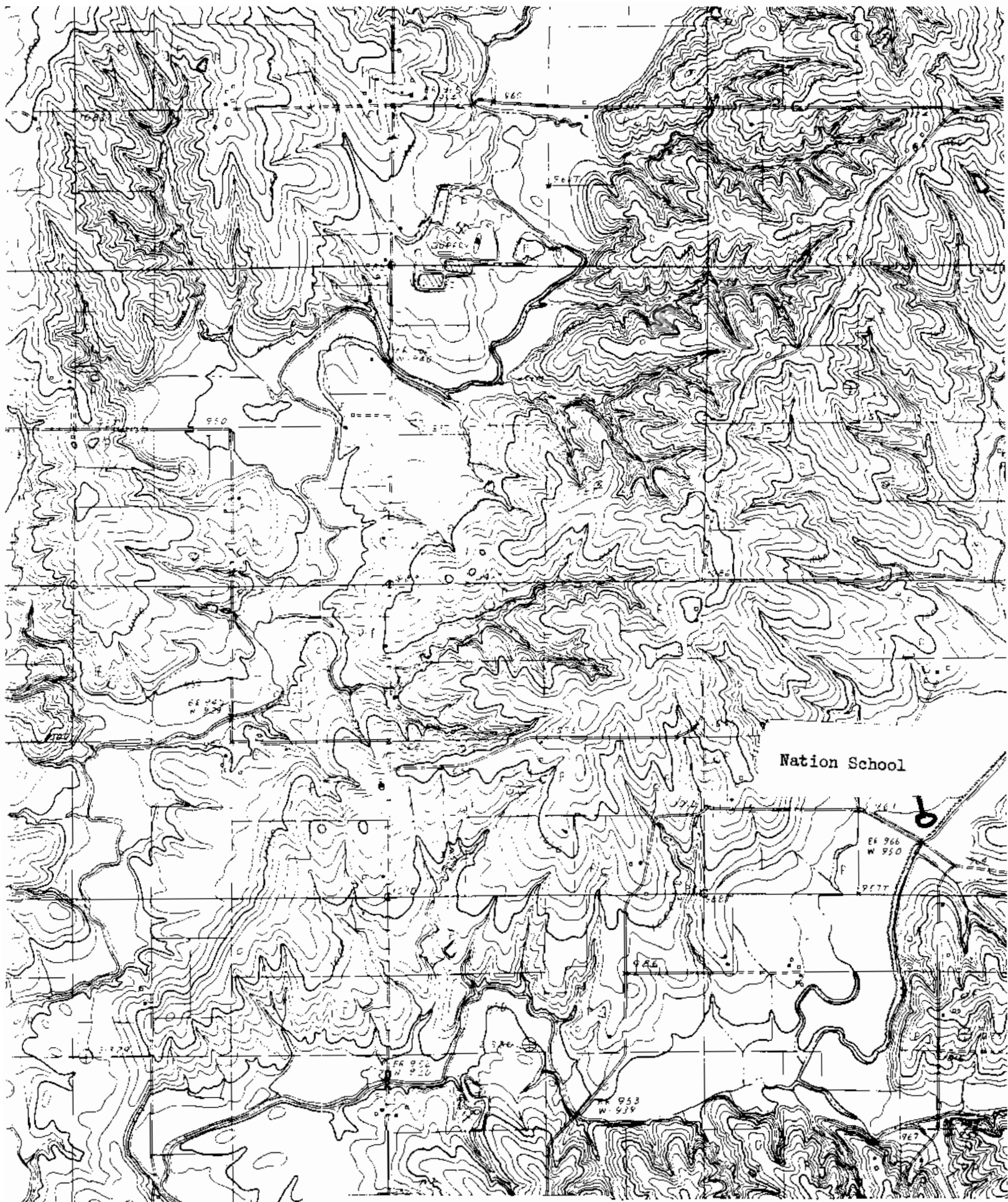
Letter from Mary Ray, 2206 Ridgefield Rd., Columbia, MO 65201.  
October 16, 1979 and November 30, 1979.

On site observation.

Plat Book of Worth County, MO. Rockford, IL: W.W. Hixson & Co., 1925.

Standard Atlas of Worth County MO. Chicago, IL: George A. Ogle & Co., 1902.

Worth County Missouri Centennial. Worth County Centennial Corporation, 1961.



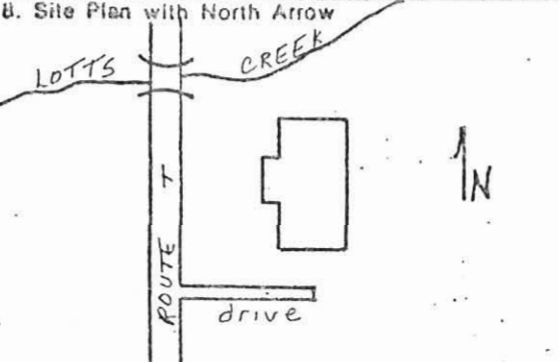
Blockton, Iowa-SE  
Unedited Advance Print  
Scale: 1-24,000

1730000



# HISTORIC INVENTORY

W045001-041

1. No. 34		4. Present Name(s) Miller House		1. No. 34	
2. County Worth		5. Other Name(s)			2. County Worth
3. Location of Negatives Carneal's Office					
6. Specific Location 1 1/2 mi N of Allendale at Rt T		16. Thematic Category Architecture		2. No. of Stories 1 1/2	
7. City or Town If Rural, Township & Vicinity Smith TWP		17. Date(s) or Period circa 1920			29. Basement? Yes <input checked="" type="checkbox"/> No <input type="checkbox"/>
8. Site Plan with North Arrow 		18. Style or Design Bungalow			
9. Coordinates UTM Lat. SW 1/2 Sec 22 Long. T 66N R 30W		19. Architect or Engineer Unknown		31. Wall Construction Native Stone	
10. Site <input checked="" type="checkbox"/> Building <input checked="" type="checkbox"/> Structure <input type="checkbox"/> Object <input type="checkbox"/>		20. Contractor or Builder Unknown			32. Roof Type & Material Clipped gable/asbestos
11. On National Register? Yes <input type="checkbox"/> No <input checked="" type="checkbox"/>		21. Original Use, if apparent Residence			
12. Is <input type="checkbox"/> Eligible? Yes <input type="checkbox"/> No <input checked="" type="checkbox"/>		22. Present Use Residence		34. Wall Treatment Stone	
13. Part of Estab. Hist. Dist.? Yes <input type="checkbox"/> No <input checked="" type="checkbox"/>		23. Ownership Public <input type="checkbox"/> Private <input checked="" type="checkbox"/>			35. Plan Shape Rectangle
14. District Potent'l? Yes <input type="checkbox"/> No <input checked="" type="checkbox"/>		24. Owner's Name & Address, if known Miller Brothers Ranch Inc. Grant City, MO 64456			
15. Name of Established District		25. Open to Public? Yes <input type="checkbox"/> No <input checked="" type="checkbox"/>		37. Condition Interior good Exterior good	
42. Further Description of Important Features This native ashlar stone and bungalow is very unusual in Northwest Missouri. The clipped or jerkin head gables give the roof a very distinctive look.		26. Local Contact Person or Organization Thomas W. Carneal			38. Preservation Underway? Yes <input checked="" type="checkbox"/> No <input type="checkbox"/>
43. History and Significance		27. Other Surveys in Which Included			
44. Description of Environment and Outbuildings This is located in a rural area on a farm with numerous farm buildings on the property.		40. Visible from Public Road? Yes <input checked="" type="checkbox"/> No <input type="checkbox"/>		41. Distance from and Frontage on Road 35' D	
45. Sources of Information See appendix		46. Prepared by T. Carneal			5. Other Name(s)
		47. Organization NWMSU Hist. Survey			
		48. Date 7/16/80			
		49. Revision Date(s)			

Worth County  
#49 Appendix

Abstract

History of Gentry and Worth Counties. St. Joseph: National Historical Co.,  
1882.

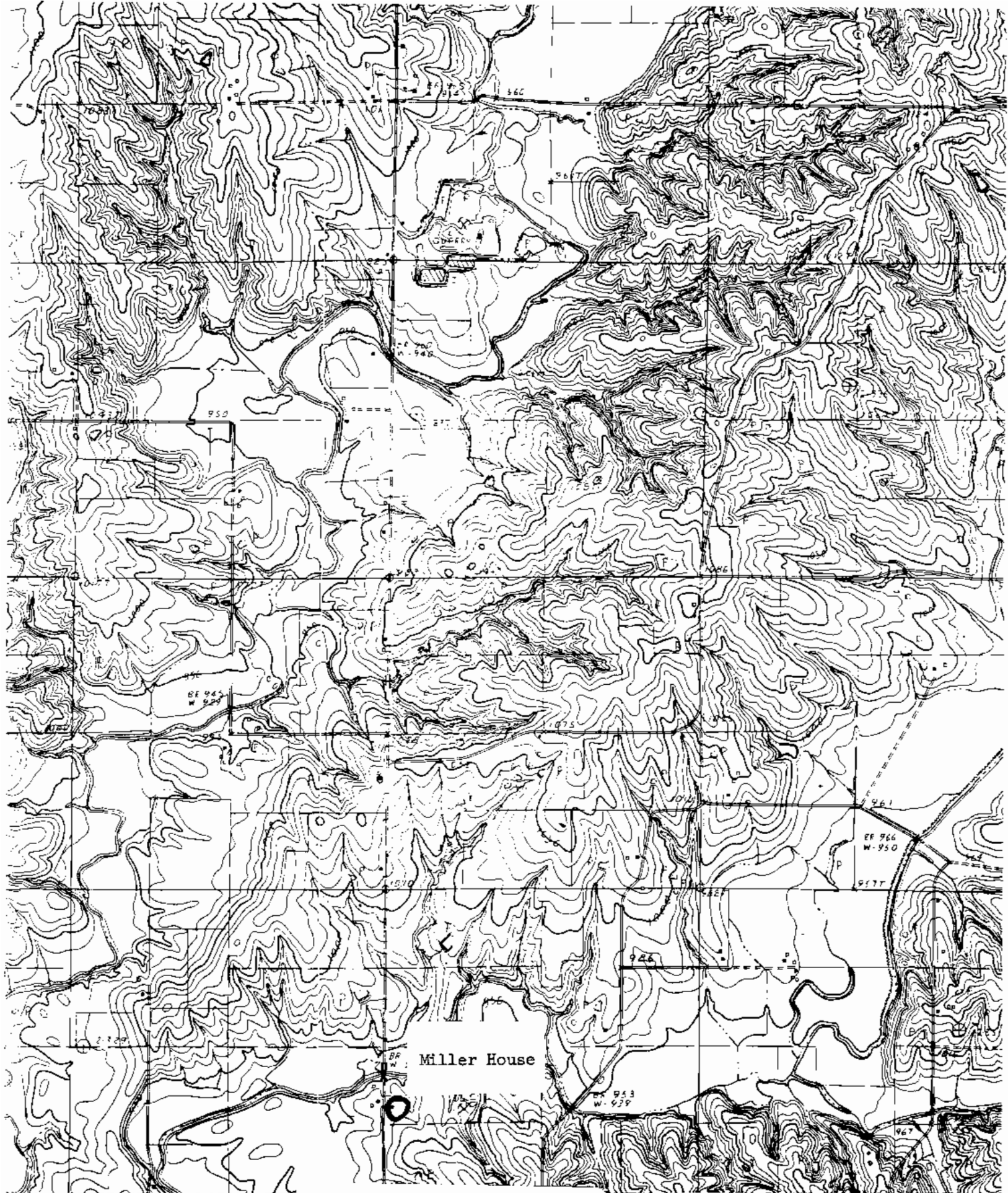
Illustrated Historical Atlas of Worth County, MO. Philadelphia, PA: Edwards  
Brothers, 1877.

On site observation.

Plat Book of Worth County, MO. Rockford, IL: W.W. Hixson & Co., 1925.

Standard Atlas of Worth County MO. Chicago, IL: George A. Ogle & Co., 1902.

Worth County Missouri Centennial. Worth County Centennial Corporation, 1961.



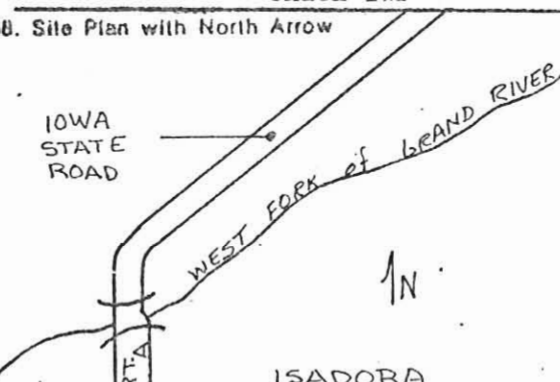

Blockton, Iowa-SE  
Unedited Advance Print  
Scale: 1-24,000

1730000



# HISTORIC INVENTORY

WOAS001-042

<p>1. No. 8</p> <p>2. County Worth</p> <p>3. Location of Negatives Carneal's Office</p>	<p>4. Present Name(s) Old State Line Road</p> <p>5. Other Name(s)</p>	1. No. 8	
<p>6. Specific Location Near the point where Rt. A crosses the W fork of the Grand River</p> <p>7. City or Town If Rural, Township &amp; Vicinity Union TWP</p>	<p>16. Thematic Category Technology/Exploration-settlement</p> <p>17. Date(s) or Period circa 1840</p> <p>18. Style or Design n/a</p> <p>19. Architect or Engineer n/a</p> <p>20. Contractor or Builder n/a</p> <p>21. Original Use, if apparent Transportation route</p> <p>22. Present Use Transportation route</p> <p>23. Ownership Public <input checked="" type="checkbox"/> Private <input type="checkbox"/></p> <p>24. Owner's Name &amp; Address, if known County Court Worth Grant City, MO 64456</p>	<p>28. No. of Stories n/a</p> <p>29. Basement? Yes <input type="checkbox"/> No <input checked="" type="checkbox"/></p> <p>30. Foundation Material n/a</p> <p>31. Wall Construction n/a</p> <p>32. Roof Type &amp; Material n/a</p> <p>33. No. of Bays Front n/a Side n/a</p> <p>34. Wall Treatment n/a</p> <p>35. Plan Shape n/a</p> <p>36. Changes (Explain in #42) Addition <input type="checkbox"/> Altered <input type="checkbox"/> Moved <input type="checkbox"/></p> <p>37. Condition Interior n/a Exterior</p> <p>38. Preservation Underway? Yes <input type="checkbox"/> No <input checked="" type="checkbox"/></p> <p>39. Endangered? By What? Yes <input type="checkbox"/> No <input checked="" type="checkbox"/></p> <p>40. Visible from Public Road? Yes <input checked="" type="checkbox"/> No <input type="checkbox"/></p> <p>41. Distance from and Frontage on Road on the road</p>	2. County Worth
<p>8. Site Plan with North Arrow</p> 	<p>9. Coordinates UTM Lat. SE4 Sec 9 Long. T 66N R 32W</p> <p>10. Site # Building <input type="checkbox"/> Structure <input type="checkbox"/> Object <input type="checkbox"/></p> <p>11. On National Register? Yes <input type="checkbox"/> No <input checked="" type="checkbox"/></p> <p>12. Is it Eligible? Yes <input type="checkbox"/> No <input checked="" type="checkbox"/></p> <p>13. Part of Estab. Hist. Dist.? Yes <input type="checkbox"/> No <input checked="" type="checkbox"/></p> <p>14. District Potent'l? Yes <input type="checkbox"/> No <input checked="" type="checkbox"/></p> <p>15. Name of Established District</p>	4. Present Name(s) Old State Line Road	
<p>42. Further Description of Important Features This is a site nomination, therefore no features are described. It is significant for historic rather than architectural reasons.</p>	<p>26. Local Contact Person or Organization Thomas W. Carneal</p> <p>27. Other Surveys in Which Included</p>	5. Other Name(s)	
<p>43. History and Significance The Old State Line Road was the main wagon and mail route from St. Joseph to the Des Moines area in the 1840-1860 period. This is near the location of Columbus (ghost town) where the ferry across the West Fork was 15¢ for a man and horse.</p>	<p>44. Description of Environment and Outbuildings This is located in a rural area, with the Grand River on one side and farmland on the other.</p>		
<p>45. Sources of Information See appendix</p>	<p>46. Prepared by T. Carneal</p> <p>47. Organization NWMSU Hist. Survey</p> <p>48. Date 7/16/80</p> <p>49. Revision Date(s)</p>		

Worth County  
#45 Appendix

Abstract

History of Gentry and Worth Counties. St. Joseph: National Historical Co.,  
1882.

Illustrated Historical Atlas of Worth County, MO. Philadelphia, PA: Edwards  
Brothers, 1877.

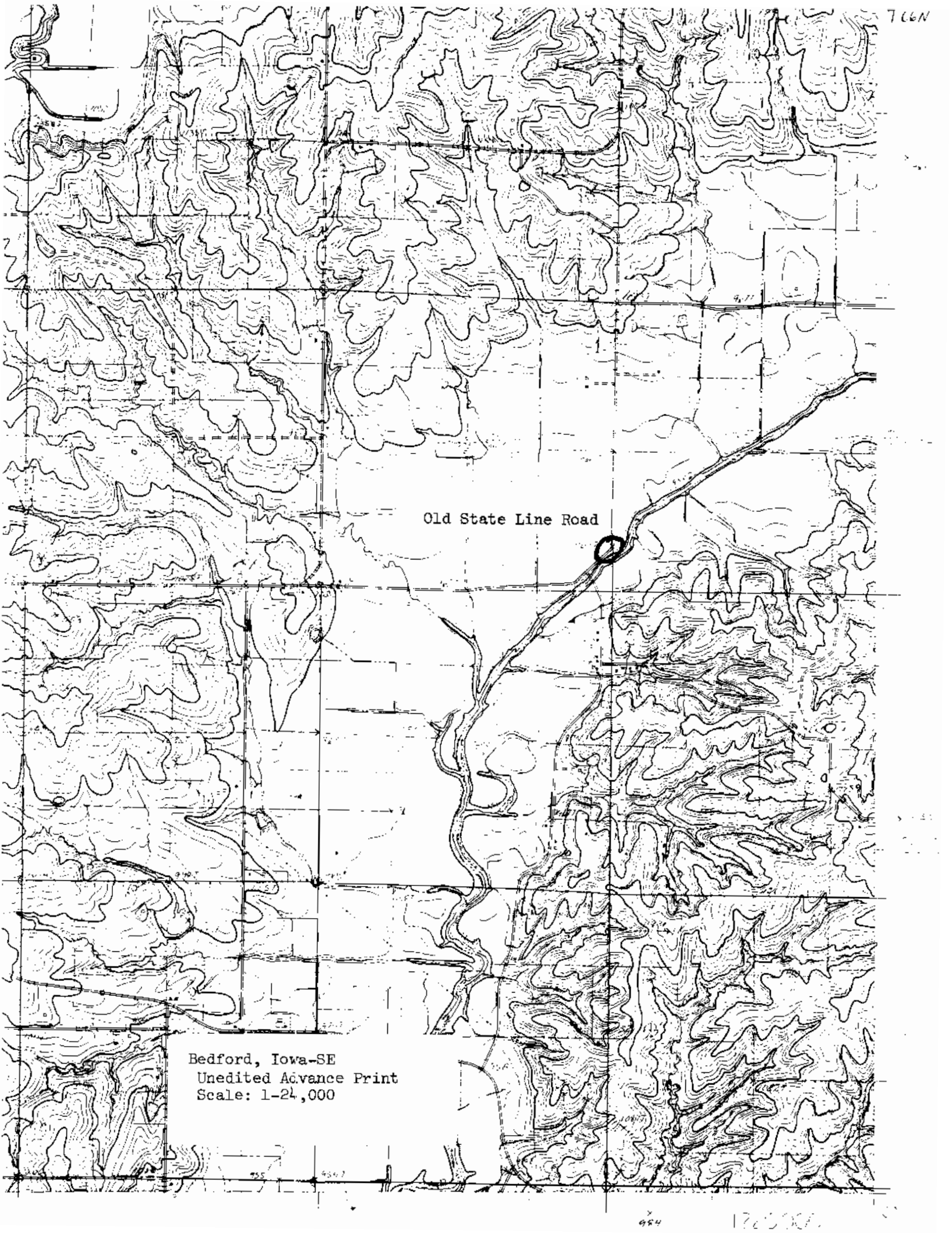
Letter from Mary Ray, 2206 Ridgefield Rd., Columbia, MO 65201.  
October 16, 1979 and November 30, 1979.

On site observation.

Plat Book of Worth County, MO. Rockford, IL: W.W. Hixson & Co., 1925.

Standard Atlas of Worth County MO. Chicago, IL: George A. Ogle & Co., 1902.

Worth County Missouri Centennial. Worth County Centennial Corporation, 1961.



Old State Line Road

Bedford, Iowa-SE  
Unedited Advance Print  
Scale: 1-24,000



# HISTORIC INVENTORY

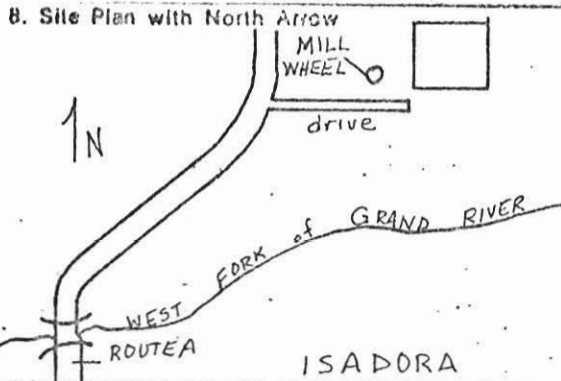
W0AS001-043

1. No. 9  
2. County Worth  
4. Present Name(s) Millstone from Brown's Mill  
5. Other Name(s)

1. No. 9  
2. County Worth  
3. Location of Negatives Carneal's Office

6. Specific Location  
N of Isadore 1/2 mi on gravel rd.

7. City or Town If Rural, Township & Vicinity  
Union TWP



9. Coordinates UTM  
Lat. NW 1/4 Sec 10  
Long. T 66N R 32W

10. Site is Building // Structure // Object

11. On National Register? Yes // No <input checked="" type="checkbox"/>	12. Is it Eligible? Yes // No //
13. Part of Estab. Hist. Dist.? Yes // No <input checked="" type="checkbox"/>	14. District Potent'l? Yes // No //

15. Name of Established District

16. Thematic Category  
Technology

17. Date(s) or Period  
1863

18. Style or Design  
Unknown

19. Architect or Engineer  
unknown

20. Contractor or Builder  
unknown

21. Original Use, if apparent  
Millstone

22. Present Use  
Ornament

23. Ownership  
Public   
Private

24. Owner's Name & Address, if known  
Raymond A. West Sr.  
Clover Leaf Farms, R.F.D.  
Sheridan, MO 64486

25. Open to Public? Yes // No //

26. Local Contact Person or Organization  
Thomas W. Carneal

27. Other Surveys in Which Included

28. No. of Stories n/a

29. Basement? Yes // No

30. Foundation Material  
n/a

31. Wall Construction  
n/a

32. Roof Type & Material  
n/a

33. No. of Bays n/a  
Front Side

34. Wall Treatment  
n/a

35. Plan Shape n/a

36. Changes (Explain in #42)  
Addition   
Altered   
Moved

37. Condition  
Interior n/a  
Exterior

38. Preservation Underway? Yes   
No //

39. Endangered? By What? Yes // No

40. Visible from Public Road? Yes   
No //

41. Distance from and Frontage on Road  
3/4 mi

42. Further Description of Important Features

This is an object, therefore, no features are described. It is significant for historic rather than architectural reasons.



43. History and Significance

The millstones from Brown's Mill which was located in Isadora, were used to grind corn and wheat for the early farmers in the area. Rinaldo Brown laid out the town of Isadora and built the first store.

44. Description of Environment and Outbuildings

This is located in a rural area on a farm.

45. Sources of Information

Letter from Raymond A. West Sr., June 1, 1978.  
See appendix

46. Prepared by  
T. Carneal

47. Organization  
NWMSU Hist. Survey

48. Date 7/16/80  
49. Revision Date(s)

Worth County  
#45 Appendix

Abstract

History of Gentry and Worth Counties. St. Joseph: National Historical Co.,  
1882.

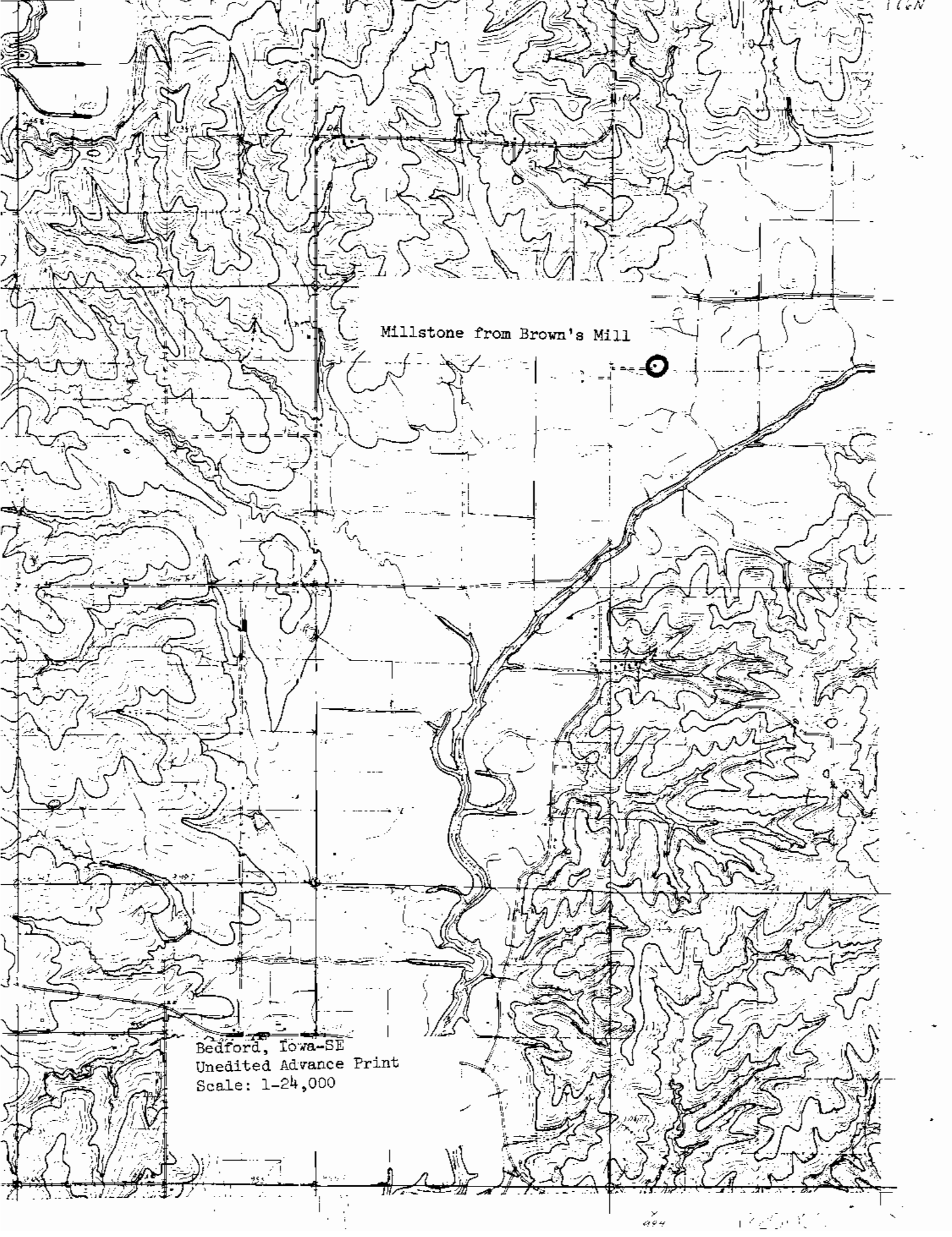
Illustrated Historical Atlas of Worth County, MO. Philadelphia, PA: Edwards  
Brothers, 1877.

On site observation.

Plat Book of Worth County, MO. Rockford, IL: W.W. Hixson & Co., 1925.

Standard Atlas of Worth County MO. Chicago, IL: George A. Ogle & Co., 1902.

Worth County Missouri Centennial. Worth County Centennial Corporation, 1961.



Millstone from Brown's Mill

Bedford, Iowa-SE  
Unedited Advance Print  
Scale: 1-24,000



# HISTORIC INVENTORY

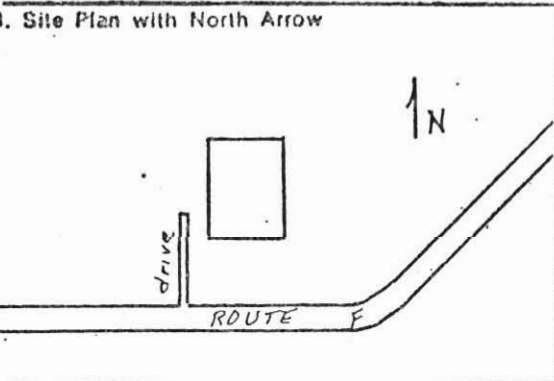
WOAS001-044

1. No. 10  
2. County Worth  
4. Present Name(s) Young House  
5. Other Name(s)

1. No. 10  
2. County Worth  
3. Location of Negatives Carneal's Office

6. Specific Location  
On Rt F N of Sheridan.

7. City or Town If Rural, Township & Vicinity  
Union TWP



9. Coordinates UTM  
Lat. NE 1/4 Sec 35  
Long. T 67N R 32W

10. Site is Building  Structure  Object

11. On National Register? Yes <input type="checkbox"/> No <input checked="" type="checkbox"/>	12. Is it Eligible? Yes <input type="checkbox"/> No <input type="checkbox"/>
13. Part of Estab. Hist. Dist.? Yes <input type="checkbox"/> No <input checked="" type="checkbox"/>	14. District Potent'l? Yes <input type="checkbox"/> No <input type="checkbox"/>

15. Name of Established District

4. Present Name(s)  
Young House

5. Other Name(s)

16. Thematic Category  
Architecture

17. Date(s) or Period  
circa 1890

18. Style or Design  
Queen Anne

19. Architect or Engineer  
Unknown

20. Contractor or Builder  
Unknown

21. Original Use, if apparent  
Residence

22. Present Use  
Residence

23. Ownership Public  Private

24. Owner's Name & Address, if known  
Carey Young  
R.F.D.  
Sheridan, MO 64486

25. Open to Public? Yes  No

26. Local Contact Person or Organization  
Thomas W. Carneal

27. Other Surveys in Which Included

28. No. of Stories 2

29. Basement? Yes  No

30. Foundation Material  
Brick

31. Wall Construction  
Frame

32. Roof Type & Material  
Hip-Gable/Asbestos

33. No. of Bays Front 1 Side 2

34. Wall Treatment  
Weatherboard

35. Plan Shape Asymmetrical

36. Changes (Explain in #42) Addition  Altered  Moved

37. Condition Interior good Exterior good

38. Preservation Underway? Yes  No

39. Endangered? By What? Yes  No

40. Visible from Public Road? Yes  No

41. Distance from and Frontage on Road  
35' D

42. Further Description of Important Features  
There are patterned shingles in the gable end. The second story porch has a carpenter trimmed valence.



43. History and Significance

44. Description of Environment and Outbuildings  
This is located in a rural area on a farm. There are numerous farm buildings on the property.

45. Sources of Information  
See appendix

46. Prepared by  
T. Carneal

47. Organization  
NWMSU Hist. Survey

48. Date 7/16/80 49. Revision Date(s)

Worth County  
#45 Appendix

Abstract

History of Gentry and Worth Counties. St. Joseph: National Historical Co.,  
1882.

Illustrated Historical Atlas of Worth County, MO. Philadelphia, PA: Edwards  
Brothers, 1877.

On site observation.

Plat Book of Worth County, MO. Rockford, IL: W.W. Hixson & Co., 1925.

Standard Atlas of Worth County MO. Chicago, IL: George A. Ogle & Co., 1902.

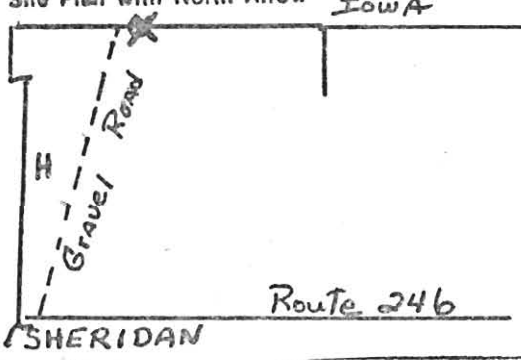

Worth County Missouri Centennial. Worth County Centennial Corporation, 1961.

Young House

Blockton, Iowa-SW  
Unedited Advance Print  
Scale: 1-24,000



# HISTORIC INVENTORY

<b>1. No.</b> 1	<b>4. Present Name(s)</b> Iowa/Missouri State Line Boundary Marker		1. No. 1
<b>2. County</b> Worth	<b>5. Other Name(s)</b> "Honey War" Marker		
<b>3. Location of Negatives</b> Carneal's Office			
<b>6. Specific Location</b> 4 mi N of Sheridan on gravel road.	<b>16. Thematic Category</b> Settlement/exploration	<b>28. No. of Stories</b> n/a	2. County North
<b>7. City or Town</b> If Rural, Township & Vicinity Union TWP	<b>17. Date(s) or Period</b> 1851	<b>29. Basement?</b> Yes <input type="checkbox"/> No <input type="checkbox"/>	
<b>B. Site Plan with North Arrow</b> IOWA	<b>18. Style or Design</b> n/a	<b>30. Foundation Material</b> n/a	
	<b>19. Architect or Engineer</b> U.S. Gov. Survey Teams	<b>31. Wall Construction</b> n/a	4. Present Name(s) Iowa/Missouri Boundary Marker
	<b>20. Contractor or Builder</b> U.S. Government	<b>32. Roof Type &amp; Material</b> n/a	
	<b>21. Original Use, if apparent</b> Boundary Marker	<b>33. No. of Bays</b> Front Side	
	<b>22. Present Use</b> Boundary Marker	<b>34. Wall Treatment</b> n/a	
	<b>23. Ownership</b> Public <input checked="" type="checkbox"/> Private <input type="checkbox"/>	<b>35. Plan Shape</b> n/a	
	<b>24. Owner's Name &amp; Address, if known</b> State of Missouri Jefferson City, MO 65101	<b>36. Changes (Explain in #42)</b> Addition <input type="checkbox"/> Altered <input type="checkbox"/> Moved <input type="checkbox"/>	
	<b>25. Open to Public?</b> Yes <input checked="" type="checkbox"/> No <input type="checkbox"/>	<b>37. Condition</b> Interior _____ Exterior _____	
	<b>26. Local Contact Person or Organization</b> Thomas W. Carneal	<b>38. Preservation Underway?</b> Yes <input type="checkbox"/> No <input type="checkbox"/>	
	<b>27. Other Surveys in Which Included</b>	<b>39. Endangered? By What?</b> Yes <input type="checkbox"/> No <input type="checkbox"/>	
	<b>10. Site is Building <input type="checkbox"/></b> Structure <input type="checkbox"/> Object <input checked="" type="checkbox"/>	<b>40. Visible from Public Road?</b> Yes <input checked="" type="checkbox"/> No <input type="checkbox"/>	
<b>11. On National Register?</b> Yes <input checked="" type="checkbox"/> No <input type="checkbox"/>	<b>12. Is It Eligible?</b> Yes <input type="checkbox"/> No <input type="checkbox"/>	5. Other Name(s)	
<b>13. Part of Estab. Hist. Dist.?</b> Yes <input type="checkbox"/> No <input checked="" type="checkbox"/>	<b>14. District Potent'?</b> Yes <input type="checkbox"/> No <input type="checkbox"/>		
<b>15. Name of Established District</b>			
<b>42. Further Description of Important Features</b> This is a site nomination, therefore, no features are described. It is significant for historical rather than architectural reasons.			
<b>43. History and Significance</b> The boundary marker was a result of the "Honey War" between Missouri and Iowa. The boundary between the two states was in dispute for some time. Then in 1849, the United States Supreme Court ruled that the old Indian boundary would be the legal boundary between the two states. The Court ruled that the boundary was to be clearly marked.			
<b>44. Description of Environment and Outbuildings</b> The marker is in the rural area of the county.			
<b>45. Sources of Information</b> See appendix		<b>46. Prepared by</b> T. Carneal	
		<b>47. Organization</b> NWMSU Hist. Survey	
		<b>48. Date</b> 12/20/79	<b>49. Revision Date(s)</b> 7/16/80

UNITED STATES DEPARTMENT OF THE INTERIOR  
NATIONAL PARK SERVICE

NATIONAL REGISTER OF HISTORIC PLACES  
INVENTORY -- NOMINATION FORM

FOR NPS	<b>SAMPLE COPY</b>
RECEIVED	
DATE ENTERED	

SEE INSTRUCTIONS IN HOW TO COMPLETE NATIONAL REGISTER FORMS  
TYPE ALL ENTRIES -- COMPLETE APPLICABLE SECTIONS

**1** NAME

HISTORIC

"Honey War" Marker

AND/OR COMMON

IOWA/MISSOURI State Line Boundary Marker

**2** LOCATION

STREET &amp; NUMBER

Rural

NOT FOR PUBLICATION

CITY, TOWN

Sheridan

VICINITY OF

6th

CONGRESSIONAL DISTRICT

STATE

Missouri

CODE

029

COUNTY

Worth

CODE

227

**3** CLASSIFICATION

CATEGORY	OWNERSHIP	STATUS	PRESENT USE
<input type="checkbox"/> DISTRICT	<input checked="" type="checkbox"/> PUBLIC	<input type="checkbox"/> OCCUPIED	<input type="checkbox"/> AGRICULTURE <input type="checkbox"/> MUSEUM
<input type="checkbox"/> BUILDING(S)	<input type="checkbox"/> PRIVATE	<input type="checkbox"/> UNOCCUPIED	<input type="checkbox"/> COMMERCIAL <input type="checkbox"/> PARK
<input type="checkbox"/> STRUCTURE	<input type="checkbox"/> BOTH	<input type="checkbox"/> WORK IN PROGRESS	<input type="checkbox"/> EDUCATIONAL <input type="checkbox"/> PRIVATE RESIDENCE
<input type="checkbox"/> SITE	<input type="checkbox"/> PUBLIC ACQUISITION	<input type="checkbox"/> ACCESSIBLE	<input type="checkbox"/> ENTERTAINMENT <input type="checkbox"/> RELIGIOUS
<input checked="" type="checkbox"/> OBJECT	<input type="checkbox"/> IN PROCESS	<input type="checkbox"/> YES, RESTRICTED	<input checked="" type="checkbox"/> GOVERNMENT <input type="checkbox"/> SCIENTIFIC
	<input type="checkbox"/> BEING CONSIDERED	<input checked="" type="checkbox"/> YES, UNRESTRICTED	<input type="checkbox"/> INDUSTRIAL <input type="checkbox"/> TRANSPORTATION
		<input type="checkbox"/> NO	<input type="checkbox"/> MILITARY <input type="checkbox"/> OTHER

**4** OWNER OF PROPERTY

NAME

State of Missouri

STREET &amp; NUMBER

CITY, TOWN

Jefferson City

VICINITY OF

STATE

Missouri

65101

**5** LOCATION OF LEGAL DESCRIPTIONCOURTHOUSE  
REGISTRY OF DEEDS, ETC.

United States Supreme Court

STREET &amp; NUMBER

CITY, TOWN

Washington

STATE

District of Columbia 20000

**6** REPRESENTATION IN EXISTING SURVEYS

TITLE

None

DATE

 FEDERAL  STATE  COUNTY  LOCALDEPOSITORY FOR  
SURVEY RECORDS

CITY, TOWN

STATE

**7** DESCRIPTION

**SAMPLE COPY**

**CONDITION**

EXCELLENT  
 GOOD  
 FAIR

DETERIORATED  
 RUINS  
 UNEXPOSED

**CHECK ONE**

UNALTERED  
 ALTERED

**CHECK ONE**

ORIGINAL SITE  
 MOVED DATE \_\_\_\_\_

**DESCRIBE THE PRESENT AND ORIGINAL (IF KNOWN) PHYSICAL APPEARANCE**

This object is a cast iron pillar, four feet six inches long and squaring twelve inches at its base, and eight inches at its top. "Missouri" is imprinted in the south side of the marker; "Iowa" on the north side of the marker; and "State Line" is imprinted on the east side of this marker. This marker is the western-most boundary marker between the States of Iowa and Missouri.

PERIOD	AREAS OF SIGNIFICANCE -- CHECK AND JUSTIFY BELOW			
<input type="checkbox"/> PREHISTORIC	<input type="checkbox"/> ARCHEOLOGY-PREHISTORIC	<input type="checkbox"/> COMMUNITY PLANNING	<input type="checkbox"/> LANDSCAPE ARCHITECTURE	<input type="checkbox"/> RELIGION
<input type="checkbox"/> 1400-1499	<input type="checkbox"/> ARCHEOLOGY-HISTORIC	<input type="checkbox"/> CONSERVATION	<input type="checkbox"/> LAW	<input type="checkbox"/> SCIENCE
<input type="checkbox"/> 1500-1599	<input type="checkbox"/> AGRICULTURE	<input type="checkbox"/> ECONOMICS	<input type="checkbox"/> LITERATURE	<input type="checkbox"/> SCULPTURE
<input type="checkbox"/> 1600-1699	<input type="checkbox"/> ARCHITECTURE	<input type="checkbox"/> EDUCATION	<input type="checkbox"/> MILITARY	<input type="checkbox"/> SOCIAL/HUMANITARIAN
<input type="checkbox"/> 1700-1799	<input type="checkbox"/> ART	<input type="checkbox"/> ENGINEERING	<input type="checkbox"/> MUSIC	<input type="checkbox"/> THEATER
<input checked="" type="checkbox"/> 1800-1899	<input type="checkbox"/> COMMERCE	<input checked="" type="checkbox"/> EXPLORATION/SETTLEMENT	<input type="checkbox"/> PHILOSOPHY	<input type="checkbox"/> TRANSPORTATION
<input type="checkbox"/> 1900-	<input type="checkbox"/> COMMUNICATIONS	<input type="checkbox"/> INDUSTRY	<input checked="" type="checkbox"/> POLITICS/GOVERNMENT	<input type="checkbox"/> OTHER (SPECIFY)
		<input type="checkbox"/> INVENTION		

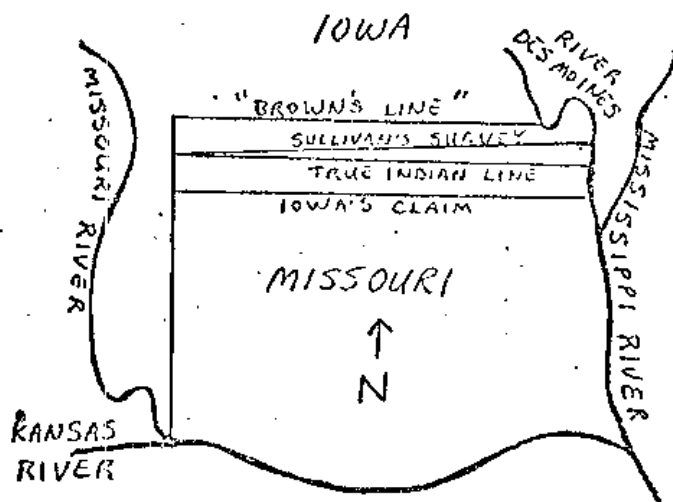
SPECIFIC DATES 1851

BUILDER/ARCHITECT U. S. Government Survey Teams

STATEMENT OF SIGNIFICANCE

The Territory of Iowa was part of the Territory of Michigan from 1834 until 1836 when it was made part of the Territory of Wisconsin. (1) In 1838 the new Territory of Iowa was formed. The United States Government wanted the boundaries of Iowa clearly defined, so Major Albert Miller Lea was sent to survey and map the boundaries. Lea laid out four different lines, any one of which could be considered the southern boundary. (2) This discrepancy led the officials of both Missouri and Iowa to contest the survey. Iowa claimed that the "rapids of the river Des Moines" referred to a rapids in the Mississippi River which was commonly known by that name, rather than a rapids in the Des Moines River itself, as Missouri claimed. They laid out their own boundary which was considerably south of the Indian boundary line.

A rough map might present a more clear picture of what was developing.



NATIONAL REGISTER OF HISTORIC PLACES  
INVENTORY -- NOMINATION FORM

CONTINUATION SHEET

ITEM NUMBER

8

PAGE

2

The area in dispute spanned some 10 or 15 miles and was sparsely settled. A major issue was the ownership and right to tax the numerous honey trees in the area. Trouble began to boil in the late summer of 1839. Governor Lilburn Boggs of Missouri and Governor Robert Lucas of the Territory of Iowa both issued proclamations, warning the officials of the other government not to extend their jurisdiction into this territory which was claimed by both. A Missouri farmer cut down three bee trees in the disputed strip and escaped to the safety of Missouri. He was not caught but an Iowa court ruled a \$1.50 judgement against him. (3) In the meantime, Sheriff Uriah Gregory of Clark County, Missouri, felt obligated to collect taxes in the area. His first attempt met hostile reaction from the settlers in the Farmington (Iowa) area and he retreated. He returned some time later and was promptly arrested and taken to jail for "usurpation of authority". (4) Sheriff Gregory was quickly released but tempers were already rising and calls for military reaction were heard.

Governor Boggs in Missouri called upon the State Militia. About 600 Missourians went into camp on the Fox River near what is now Waterloo, Iowa. It was extremely cold and the snow was deep. The state had issued no supplies and the only blankets, food, and other provisions which the Militia had were those that had been stolen from a store in LaGrange. The outraged merchant was later partially reimbursed. (5)

Governor Lucas requested that Congress be allowed to draw a line, but this offer was rejected by the enraged Governor Boggs. (6) Lucas mobilized his own militia and war seemed imminent. About 300 Iowa militiamen camped on the other side of the Fox River. This group was headed by Lucas himself and one of his captains was James W. Grimes who later served as a senator from the state of Iowa. (7)

It was proposed that Sheriff Gregory, accompanied by the militia, should again attempt to collect the taxes, thus bringing about a battle. Cooler thinking prevented this drastic action and a peaceful settlement was accomplished. A truce was declared and the militias held the two governments responsible for this near tragedy.

The dispute over the boundary location was not fully settled until the United States Supreme Court ruled on the case in 1849. The opinion of the court in the case of Missouri vs. Iowa and Iowa vs. Missouri, was read by Justice Catron in that year. (8)

FOR NPS USE	<b>SAMPLE COPY</b>
RECEIVED	
DATE ENTERED	

NATIONAL REGISTER OF HISTORIC PLACES  
INVENTORY -- NOMINATION FORM

CONTINUATION SHEET

ITEM NUMBER

8

PAGE

3

A very simple and fair compromise was reached. The legal boundary between Missouri and Iowa was drawn along the old Indian boundary line. The court ruled that Missouri should have no complaint of this as they had considered this to be their legal boundary until the "Brown line" was drawn in 1839. Iowa should have no complaints because this same line had been considered their southern boundary since before the territory had been governed by the United States. (9) There should not have been any dispute in the first place. The court ordered that the new line would be surveyed and clearly marked. Therefore, the object being nominated is a remnant of the "Honey War".

The survey of Missouri's historic sites is based on the selection of sites as they relate to theme studies in Missouri's history as outlined in "Missouri's State Historic Preservation Plan". The Iowa/Missouri State Line Boundary Marker therefore, is being nominated to the National Register of Historic Places as an example of the themes of exploration/settlement / politics and government.

Footnotes:

- (1) Duane Meyer, The Heritage of Missouri  
(St Louis: State Publishing Co., Inc. 1963) p. 182
- (2) Ibid., p. 183
- (3) Walter B. Stevens, Centennial History of Missouri: 1820-1920  
Vol. I (S.J. Clarke Publishing Co., 1921), p.64
- (4) Ibid.
- (5) Meyer, p. 183.
- (6) Ibid:
- (7) Stevens, p. 64
- (8) United States Supreme Court Reports.  
Book XII, Vol. 7 (The Lawyers Cooperative Publishing Co.,  
1883), p.661
- (9) Ibid., p. 673

**9 MAJOR BIBLIOGRAPHICAL REFERENCES**

**SAMPLE COPY**

Meyer, Duane, The Heritage of Missouri - A History, St. Louis: State Publishing Co., Inc., 1963

Shoemaker, Floyd C., A History of Missouri and Missourians. Walter Ridgeway Publishing Co., 1922.

**10 GEOGRAPHICAL DATA**

ACREAGE OF NOMINATED PROPERTY Less than one acre.

UTM REFERENCES

40° 34' 16" North Latitude.  
94° 35' 57" West Longitude

A            
 ZONE EASTING NORTHING

C

B            
 ZONE EASTING NORTHING

D

VERBAL BOUNDARY DESCRIPTION

This marker sits on the Iowa/Missouri state line in the northwest quarter of Section thirty-five (35); Township sixty-seven (67); Range thirty-three (33) West.

LIST ALL STATES AND COUNTIES FOR PROPERTIES OVERLAPPING STATE OR COUNTY BOUNDARIES

STATE	CODE	COUNTY	CODE
Iowa		Taylor	
STATE	CODE	COUNTY	CODE

**11 FORM PREPARED BY**

NAME / TITLE

Thomas W. Carneal - Assistant Professor of History December 20, 1979

ORGANIZATION

Northwest Missouri State University

DATE

December 20, 1979

STREET & NUMBER

303 Colden Hall

TELEPHONE

816/582-7141, Ext. 1289

CITY OR TOWN

Maryville

STATE

Missouri 64468

**12 STATE HISTORIC PRESERVATION OFFICER CERTIFICATION**

THE EVALUATED SIGNIFICANCE OF THIS PROPERTY WITHIN THE STATE IS:

NATIONAL  STATE  LOCAL

As the designated State Historic Preservation Officer for the National Historic Preservation Act of 1966 (Public Law 89-665), I hereby nominate this property for inclusion in the National Register and certify that it has been evaluated according to the criteria and procedures set forth by the National Park Service.

FEDERAL REPRESENTATIVE SIGNATURE

TITLE

DATE

FOR NPS USE ONLY

I HEREBY CERTIFY THAT THIS PROPERTY IS INCLUDED IN THE NATIONAL REGISTER

DATE

DIRECTOR, OFFICE OF ARCHEOLOGY AND HISTORIC PRESERVATION

ATTEST:

DATE

KEEPER OF THE NATIONAL REGISTER

FOR NPS USE	<b>SAMPLE COPY</b>
RECEIVED	
DATE ENTERED	

NATIONAL REGISTER OF HISTORIC PLACES  
INVENTORY -- NOMINATION FORM

CONTINUATION SHEET

ITEM NUMBER

9

PAGE

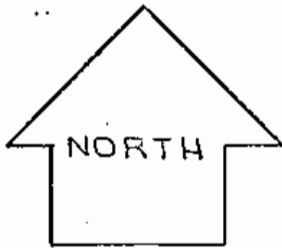
2

Stevens, Walter B., Centennial History of Missouri 1820-1921.  
S. J. Clarke Publishing Co., 1921.

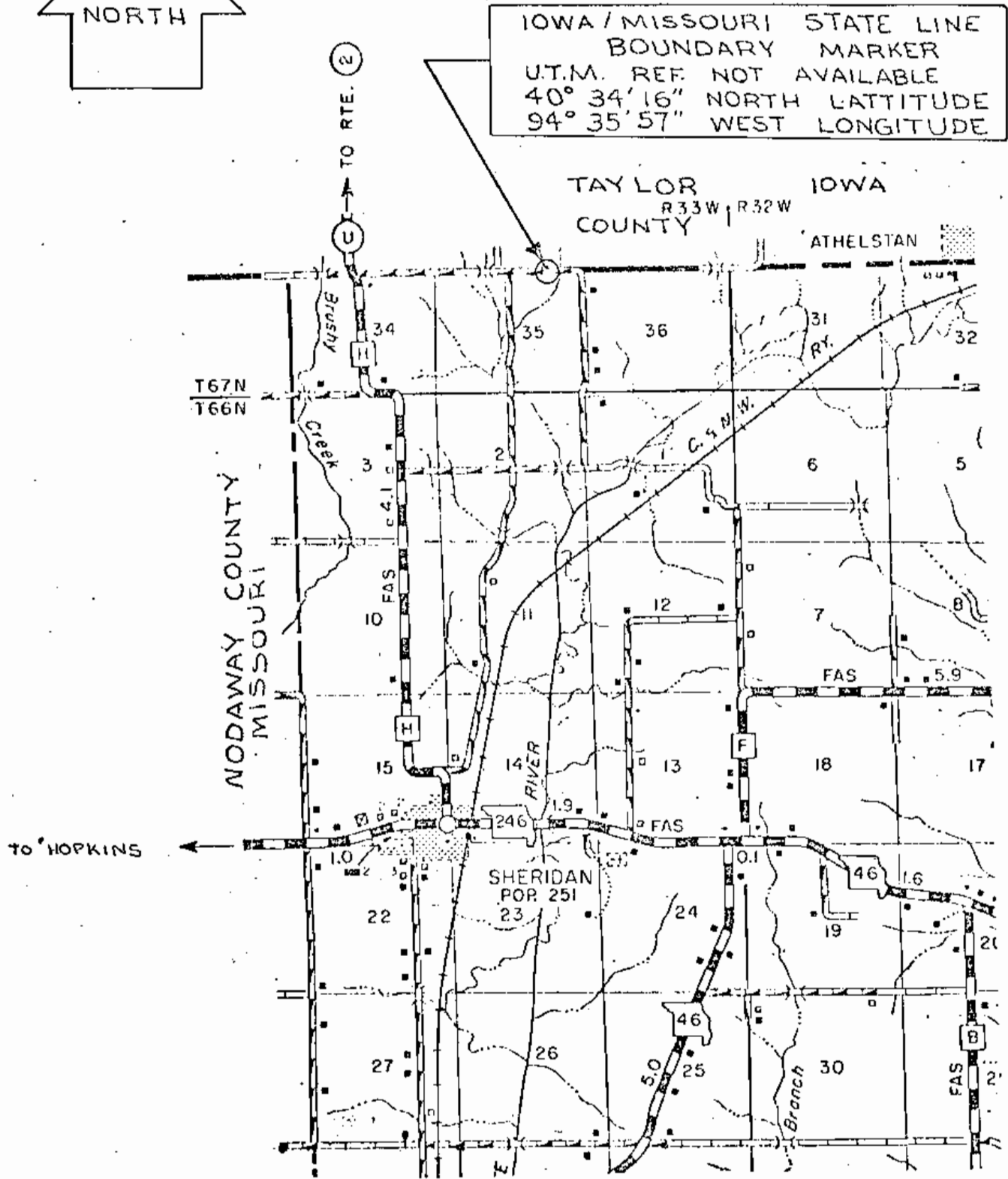
United States Supreme Court Reports, Book XII, Vol. 7  
Lawyers Cooperative Publishing Co., 1883.

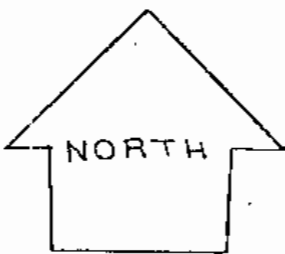
Williams, Walter, The State of Missouri. Press of E.W. Stevens, 1904.

WORTH COUNTY, MISSOURI  
SCALE: 1 INCH = 1 MILE



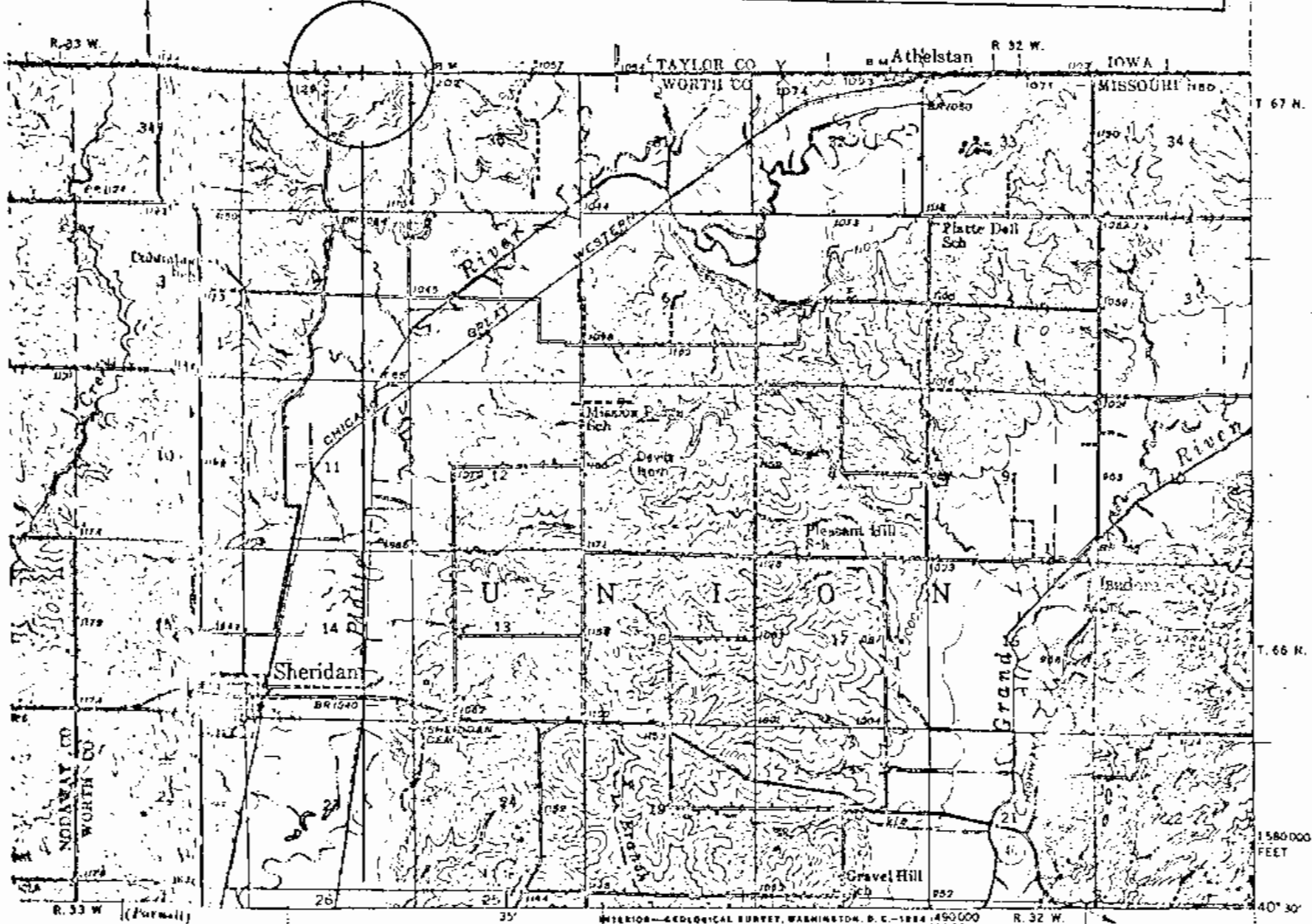
IOWA / MISSOURI STATE LINE  
BOUNDARY MARKER  
U.T.M. REF. NOT AVAILABLE  
40° 34' 16" NORTH LATITUDE  
94° 35' 57" WEST LONGITUDE






IOWA/MISSOURI STATE LINE  
 BOUNDARY MARKER  
 U.T.M. REF. NOT AVAILABLE  
 40° 34' 16" NORTH LATITUDE  
 94° 35' 57" WEST LONGITUDE

TORNING JUNC. 11.4 11.20 W  
 BRIDGE JUNC. 11.4 23 & M.



SCALE 1:62,500



Contour interval 50 feet  
 Datum is mean sea level  
 U.S. FEDERAL CENTER 1147 RIVER COLORADO OR WASHINGTON 25, D. C.  
 U.S. GEOLOGICAL SURVEY IOWA CITY, IOWA  
 MISSOURI GEOLOGICAL SURVEY ROLLA, MISSOURI  
 TOPOGRAPHIC MAPS AND SLIPSHOTS IS AVAILABLE ON REQUEST

MISSOURI GEOLOGICAL SURVEY, WASHINGTON, D. C. 1984, 1:62,500  
 PANNELL 5 MI  
 MARYVILLE (JUNC. U.S. 71) 23 MI.

Polyconic projection, 1927 North American datum  
 5000 yard grid based on U. S. zone system, D  
 10000 foot grid based on Missouri (West)  
 rectangular coordinate system  
 GRAND CITY JUNC. U.S. 169, 6 MI  
 ALLENDALE 12 MI

BEDFORD, IOWA-MO.

ROAD CLASSIFICATION  
 Primary —————  
 Secondary —————  
 Tertiary —————  
 U.S. Route      State Route  
 N4030-W9430/15  
 1940

1000

Dallas Twp  
Taylor Co  
Iowa  
MO  
Scott Co  
Iowa

67 N  
66 N

Iowa/Missouri Boundary Marker

Bedford, Iowa-SE  
Unedited Advance Print  
Scale: 1-24,000

