

UNITED STATES DEPARTMENT OF THE INTERIOR
NATIONAL PARK SERVICE

**NATIONAL REGISTER OF HISTORIC PLACES
INVENTORY -- NOMINATION FORM**

FOR FEDERAL PROPERTIES

FOR NPS USE ONLY

RECEIVED

DATE ENTERED

SEE INSTRUCTIONS IN HOW TO COMPLETE NATIONAL REGISTER FORMS
TYPE ALL ENTRIES -- COMPLETE APPLICABLE SECTIONS

1 NAME

HISTORIC

Wilson's Creek Battlefield

AND/OR COMMON

Wilson's Creek National Battlefield

2 LOCATION

STREET & NUMBER Route 2 Box 75

(1 3/4 miles south of Highway M on Route 22)

NOT FOR PUBLICATION

CITY, TOWN

CONGRESSIONAL DISTRICT

Republic

VICINITY OF

STATE

CODE

COUNTY

CODE

Missouri

29

Greene

077

3 CLASSIFICATION

CATEGORY	OWNERSHIP	STATUS	PRESENT USE
<input type="checkbox"/> DISTRICT	<input checked="" type="checkbox"/> PUBLIC	<input checked="" type="checkbox"/> OCCUPIED	<input type="checkbox"/> AGRICULTURE <input checked="" type="checkbox"/> MUSEUM
<input type="checkbox"/> BUILDING(S)	<input type="checkbox"/> PRIVATE	<input type="checkbox"/> UNOCCUPIED	<input type="checkbox"/> COMMERCIAL <input checked="" type="checkbox"/> PARK
<input type="checkbox"/> STRUCTURE	<input type="checkbox"/> BOTH	<input type="checkbox"/> WORK IN PROGRESS	<input type="checkbox"/> EDUCATIONAL <input type="checkbox"/> PRIVATE RESIDENCE
<input checked="" type="checkbox"/> SITE	<input type="checkbox"/> PUBLIC ACQUISITION	<input type="checkbox"/> ACCESSIBLE	<input type="checkbox"/> ENTERTAINMENT <input type="checkbox"/> RELIGIOUS
<input type="checkbox"/> OBJECT	<input type="checkbox"/> IN PROCESS	<input type="checkbox"/> YES: RESTRICTED	<input type="checkbox"/> GOVERNMENT <input type="checkbox"/> SCIENTIFIC
	<input type="checkbox"/> BEING CONSIDERED	<input checked="" type="checkbox"/> YES: UNRESTRICTED	<input type="checkbox"/> INDUSTRIAL <input type="checkbox"/> TRANSPORTATION
		<input type="checkbox"/> NO	<input type="checkbox"/> MILITARY <input type="checkbox"/> OTHER:

4 AGENCY

REGIONAL HEADQUARTERS: (If applicable)

Midwest Regional Office, National Park Service

STREET & NUMBER

1709 Jackson Street

CITY, TOWN

STATE

Omaha

VICINITY OF

Nebraska

5 LOCATION OF LEGAL DESCRIPTION

COURTHOUSE,

REGISTRY OF DEEDS, ETC.

Midwest Regional Office, National Park Service

STREET & NUMBER

1709 Jackson Street

CITY, TOWN

STATE

Omaha

Nebraska

6 REPRESENTATION IN EXISTING SURVEYS

TITLE

National Survey of Historic Sites and Buildings

DATE

1959

FEDERAL STATE COUNTY LOCAL

DEPOSITORY FOR

SURVEY RECORDS Office of Archeology and Historic Preservation, National Park Service

CITY, TOWN

STATE

Washington

D.C.

7 DESCRIPTION

CONDITION		CHECK ONE	CHECK ONE
<input type="checkbox"/> EXCELLENT	<input type="checkbox"/> DETERIORATED	<input type="checkbox"/> UNALTERED	<input checked="" type="checkbox"/> ORIGINAL SITE
<input checked="" type="checkbox"/> GOOD	<input type="checkbox"/> RUINS	<input checked="" type="checkbox"/> ALTERED	<input type="checkbox"/> MOVED DATE _____
<input type="checkbox"/> FAIR	<input type="checkbox"/> UNEXPOSED		

DESCRIBE THE PRESENT AND ORIGINAL (IF KNOWN) PHYSICAL APPEARANCE

Wilson's Creek National Battlefield includes 1749.91 acres of publicly owned land, all in federal ownership except for 22.38 acres of nonfederal road right-of-way, in the Ozark region of southwestern Missouri. The national battlefield includes virtually the entire scene of action of the Battle of Wilson's Creek.

The battlefield is situated on the east and west sides of the Wilson's Creek valley, which bisects the area from north to south. In general appearance, it is not unlike surrounding farm lands. Perhaps 20 to 25 percent is wooded and the remainder is open. The topography is generally rolling, but with steep slopes associated with water courses. The similarity between the battlefield and surrounding farm lands is due to the fact that the battlefield lands operated as small farm units until acquired in public ownership in the 1960s. The grassland-woodlot configuration of the battlefield is typical of the local small cattle operations.

Because restoration of the vegetative cover at the time of the battle is being considered by the Park Service, a synopsis of vegetative conditions is germane. Two range types occur within the national battlefield, about 610 acres being classified as Limestone Ledge and 758 acres as Chert Hills. The Chert Hills type occurs on all exposures of rolling ridges and slopes from 9 to 60 percent at elevations from 900 to 1600 feet. The highest elevation on the battlefield is 1250 feet, attained at several locations. Based on deep stony and cherty silt loam soils, the Chert Hills is a partially wooded prairie type, with a climax vegetative composition 60 percent grasses, 30 percent woody plants, and 10 percent forbs. Little bluestem dominates the grasses, the major overstory species being the oaks, and lespedeza and tickclover being common forbs. Overgrazing of this type, as has occurred here, tends to promote the advance of woody plants and less palatable grasses and forbs, with a decline in palatable grasses and forbs. In severe retrogression, plants like broomsedge, persimmon, and greenbrier move toward domination. Lower stages are also marked by dense tree stands with an understory of briar and thorny berries. These altered conditions are apparent in the Chert Hills areas of the battlefield today.

The Limestone Ledge type occurs on all exposures of slopes from 2 to 50 percent grade at the same elevation as the Chert Hills. Soils are shallow, underlain with fractured limestone, and with a high limestone content. This is also a partially wooded prairie type, although more sparse than the Chert Hills with a climax vegetative composition of 70 percent grasses, 20 percent woody plants, and 10 percent forbs. Big bluestem and sideoats grama make up 40 percent of the grasses and the oaks and eastern red cedar dominate the overstory. Overgrazing generates a reaction similar to that of the Chert Hills type except that in the lower stages, cedar tends to dominate with a sparse understory of threeawn, forbs, and annuals.

The lower stages of both types have been historically attained at various locations on the battlefield. However, overgrazing is not now in evidence, as recovery of the open areas through native grass seeding has been effective.

UNITED STATES DEPARTMENT OF THE INTERIOR
NATIONAL PARK SERVICE

FOR NPS USE ONLY
RECEIVED
DATE ENTERED

NATIONAL REGISTER OF HISTORIC PLACES
INVENTORY -- NOMINATION FORM

CONTINUATION SHEET

ITEM NUMBER 7 PAGE 1

The overstory species in the wooded lands generally conform to the appropriate range site descriptions. The predominant tree in the park is oak, in several species. Eastern red cedar is associated with limestone areas and has intruded into old fields and pastures. Honey locust is common, as is osage orange. There is sparsely scattered black walnut in the ravines and bottomlands and green ash, hackberry, American elm, basswood, Chinese elm, and the Kentucky coffee tree are present. In the understory, there is hawthorn, persimmon, berry bramble, grape, and paw-paw.

Among grasses, little bluestem dominates the Chert Hills sites together with Indian grass and big bluestem, with switchgrass the major subdominant. Big and little bluestem and wide sideoats grama predominate the Limestone Ledge type. Subdominates are switch and Indian grass. Seedings to recover grasslands and open spaces, at the recommendations of the Soil Conservation Service, have been successful.

The battlefield is probably less forested today than it was when the battle was fought in 1861, for some accounts described the area as being a parklike forest. This description is typical of mature oak-hickory forests once common in the area but now rare because of the cutting of timber in the 1930s. Very few old trees remain. At the time of the battle the floor of the forest, actually more of an open savannah, was relatively free of the woody plants and brush that exist today, but the dense cover of the creek bottom remains in much the same condition as it probably had in the 1860s.

As this description indicates, the alteration of the natural cover of the battlefield has been great and at the same time subtle. An attempt to restore raises complicated questions, and a recovery of the appearance of the scene in 1861 will depend first on the results of detailed historical and botanical research, and second on a restoration process that will probably take decades. With the general configuration of the site essentially unaltered, the integrity of the scene is much higher than at most Civil War battlefields.

There were local residents, two farms, and about 13 structures on the battlefield at the time of the battle. Remains of a few of the structures can still be seen, but most exist today only as archeological sites. Sites, structures, and features relating to the battle are as follows:

Ray House (HS 5) - John A. Ray built this house in 1852 and it stands today in fair condition on its original foundation. This is the only structure remaining intact that dates to the Battle of Wilson's Creek. The Ray House is a single-story, five-room, L-shaped structure with a porch spanning the front (north) and a porch on both angles of the ell at the rear (west). The front portion of the house measures 18 feet 2 inches by 36 feet 2 inches, and the rear ell measures 16 feet 1 inch by 31 feet 11 inches. The structure is of frame construction on stone foundations. It had clapboard siding and a wood shingle roof.

UNITED STATES DEPARTMENT OF THE INTERIOR
NATIONAL PARK SERVICE

FOR NPS USE ONLY

RECEIVED

DATE ENTERED

NATIONAL REGISTER OF HISTORIC PLACES
INVENTORY -- NOMINATION FORM

CONTINUATION SHEET

ITEM NUMBER 7 PAGE 2

Known alterations of the structure are as follows:

- a) 1904-13, pantry added enclosing 11 feet of the southwestern portion of the back porch.
- b) 1904-34, back door in south room sealed off. Four fireplaces were removed, one next to the west elevation of the northeast room, one against the east elevation of the southwest room, one against the south elevation of the mid-room and one against the north elevation of the south room.
- c) 1935, the northeast room and mid-room were refloored over the old boards and a doorway cut through the west elevation of the northeast room, north of the fireplace. Boarding creating squares was added to the ceiling in the northeast room.
- d) In the 1930s the structure was rewired for electricity.

This structure will be partially restored by the National Park Service.

SITES AND OTHER FEATURES

Ray Spring House (HS 13) - This structure existed at the time of the battle and was used by the Ray family for the storage of their dairy products. At present only the stone and earth foundation of the old spring house remains.

Gibson's Mill (HS 15) - It was a one- or two-story structure with massive rock foundation and wood frame construction. It measured 45'x38'. The mill burned to the ground before the twentieth century. The foundation and traces of associated water control features remain.

Edwards Cabin (HS 12) - The Edwards Cabin was a one-room log structure which was adjacent to the Wire Road. The cabin site is known and a similar log cabin built about 1850 was acquired by the National Park Service in July 1973. This cabin will eventually occupy the site. The site is open and in grass much as it was at the time of the battle.

Sharp House (HS 14) - At this time a description of the house is not at hand, nor is the exact location of the house site known. The structure stood at the time of the battle. Today the area is open, in grass, and the Wire Road trace can be easily seen.

E. B. Short Farmstead (HS 17) - This was a one-story structure which measured about 20'x20'. The house was presumably built by Mr. Short, who came to the area between 1850 and 1860. The house was no longer standing in 1910. The farmstead also includes sites of a barn and root cellar.

T. B. Manley House (HS 18) - Limestone foundations, possibly from the Manley home, have been discovered, but more research is necessary for conclusive evidence.

C. B. Manley House (HS 19) - Exact location of this site unknown.

Gwinn House (HS 20) - The location of the structure is only generally known. The house may have been vacant by 1865.

Manley Cemetery (HS 21) - Located directly south of where the C. B. Manley house once stood, the site measures 50'x50' with 57 visible grave markers,

UNITED STATES DEPARTMENT OF THE INTERIOR
NATIONAL PARK SERVICE

FOR NPS USE ONLY

RECEIVED

DATE ENTERED

NATIONAL REGISTER OF HISTORIC PLACES
INVENTORY -- NOMINATION FORM

CONTINUATION SHEET

ITEM NUMBER 7 PAGE 3

most of which are unfinished limestone slabs. Only eight of the markers are inscribed.

Fayetteville Road or Wire Road (HS 11) - Today remnants of the road remain. From the western park boundary to the northeast, 3,000 feet of the road are obvious as a trace until it strikes the tour road and river valley to the north. The tour road and past cultivation of the valley have destroyed obvious evidences of the road for a 2,600-foot stretch. However, the road's original location is known with some exactness. The point where the road crossed Wilson's Creek is known. East of the creek the tour road once again interferes with the known location of the road for 400 feet. The old road then follows the north side of an intermittent stream for 2,000 feet. Approximately 1,100 feet of the road was obliterated by an early twentieth century quarry and townsite activities. However, the last 2,400 feet of the road is well defined with a 1,000-foot section being paved.

Ray's Cornfield - Approximately 50 acres comprised John Ray's Cornfield. The exact fence lines of the cornfield are not known. Today the area is planted in big bluestem, little bluestem, Indian, and switch grasses.

Sharp Cornfield and Pasture - Today this field which comprises 195 acres is in grass and treeless. In 1861, probably only 100 acres was clear, only a portion of the field was planted in corn.

Colonel Sigel's Artillery Position - In the 1860's the ridge was thinly timbered with black and white oaks and blackjack oaks. Today the ridge is timbered and much the same.

Bloody Hill - The 270 acres that comprise Oak Hill, or Bloody Hill as it is called today, were in 1861 covered with a dense undergrowth between two- and three-foot high. Bare spots covered with flintstones cropped out occasionally. Large black oak trees grew all over the field, but on Bloody Hill the average space between them was fifty yards. The hill was crisscrossed with rails leading to Gibson's Mill and the Wire Road. Today trees densely cover the crown and eastern slope of the hill. The open spaces are reseeded with big bluestem, little bluestem, Indian, and switch grasses. An access road runs along the crown of the hill to an interpretive structure and trail.

Sinkhole - an oval-shaped sinkhole measures approximately 37' long, 24' wide, and 8' deep.

Edgar Cemetery (HS 22) - Approximately a 50'x50' plot of land, it has about 25 gravesites with and without headstones.

Lyon Marker (HS 10) - This is a granite marker 3½' high, 2' wide, and 1' deep set on a concrete base, placed in 1928 near the point where General Lyon was killed.

Nonhistoric Features - Nonhistoric intrusions on the battlefield include an overhead powerline, an abandoned railroad right-of-way, and county roads.

UNITED STATES DEPARTMENT OF THE INTERIOR
NATIONAL PARK SERVICE

FOR NPS USE ONLY

RECEIVED

DATE ENTERED

NATIONAL REGISTER OF HISTORIC PLACES
INVENTORY -- NOMINATION FORM

CONTINUATION SHEET

ITEM NUMBER 7 PAGE 4

Present plans for the battlefield include the removal of such features incompatible with the physical integrity of the area. Plans also call for the construction of a visitor center at the northwest corner of the property, and a tour road with associated interpretive stops and a picnic area. These developments will be so sited as to intrude minimally on the property.

8 SIGNIFICANCE

PERIOD	AREAS OF SIGNIFICANCE -- CHECK AND JUSTIFY BELOW			
<input type="checkbox"/> PREHISTORIC	<input type="checkbox"/> ARCHEOLOGY-PREHISTORIC	<input type="checkbox"/> COMMUNITY PLANNING	<input type="checkbox"/> LANDSCAPE ARCHITECTURE	<input type="checkbox"/> RELIGION
<input type="checkbox"/> 1400-1499	<input type="checkbox"/> ARCHEOLOGY-HISTORIC	<input type="checkbox"/> CONSERVATION	<input type="checkbox"/> LAW	<input type="checkbox"/> SCIENCE
<input type="checkbox"/> 1500-1599	<input type="checkbox"/> AGRICULTURE	<input type="checkbox"/> ECONOMICS	<input type="checkbox"/> LITERATURE	<input type="checkbox"/> SCULPTURE
<input type="checkbox"/> 1600-1699	<input type="checkbox"/> ARCHITECTURE	<input type="checkbox"/> EDUCATION	<input checked="" type="checkbox"/> MILITARY	<input type="checkbox"/> SOCIAL/HUMANITARIAN
<input type="checkbox"/> 1700-1799	<input type="checkbox"/> ART	<input type="checkbox"/> ENGINEERING	<input type="checkbox"/> MUSIC	<input type="checkbox"/> THEATER
<input checked="" type="checkbox"/> 1800-1899	<input type="checkbox"/> COMMERCE	<input type="checkbox"/> EXPLORATION/SETTLEMENT	<input type="checkbox"/> PHILOSOPHY	<input checked="" type="checkbox"/> TRANSPORTATION
<input type="checkbox"/> 1900-	<input checked="" type="checkbox"/> COMMUNICATIONS	<input type="checkbox"/> INDUSTRY	<input type="checkbox"/> POLITICS/GOVERNMENT	<input type="checkbox"/> OTHER (SPECIFY)
		<input type="checkbox"/> INVENTION		

SPECIFIC DATES August 10, 1861

BUILDER/ARCHITECT

STATEMENT OF SIGNIFICANCE

The Battle of Wilson's Creek (called Oak Hills by the Confederates) was fought 10 miles southwest of Springfield, Missouri, on August 10, 1861, taking its name from the stream that crosses the area where the fighting took place. Wilson's Creek National Battlefield preserves in a fair degree of integrity, although vegetative conditions have altered, virtually the whole of the scene of battle.

The Battle of Wilson's Creek was a focal point of the bitter struggle between Union and Confederate forces for control of Missouri in the first year of the Civil War. There Brigadier General Nathaniel Lyon climaxed his campaign to drive the armed Secessionists out of Missouri in order to secure the strategic state for the Union. His two-month campaign deprived Southern sympathizers of an effective armed presence and kept them sufficiently occupied to permit the formation of a Unionist state government that then mobilized the state for the Unionist cause. Had Lyon abandoned Springfield and not attacked the Confederates under Major General Sterling Price and Brigadier General Ben McCulloch at Wilson's Creek, a pathway into Missouri would have been open for the Secessionist army. The subsequent history of the war might thus have gone quite differently.

The battle was for its size also one of the bloodiest of the war, due to the inexperience of the leaders, the zeal of the troops, and the close fighting in the wooded terrain. Of 5400 Union troops engaged, there were 1317 casualties, including 258 killed and 873 wounded. The Confederates, with 10,175 troops lost 279 dead and 951 wounded. Unionist casualties included General Price, who was killed, and the death or wounding of most senior officers. Casualties among high ranks in the Confederate forces were also high: two brigade commanders and a regimental commander were killed, and a division commander and the colonels of four regiments were seriously wounded.

Although the Confederates held the field at the end of the battle and were therefore the victors, they were badly mauled, exhausted, and their supplies and ammunition were nearly depleted. They were thus prevented from following with an advance into Missouri. The action thus sealed the fate of Southern intentions in the state, as Union forces were speedily reinforced. Unionists in both Missouri and Kentucky were enabled to prevent secession of the states in part because of the aftermath at Wilson's Creek. The battle set the stage for the Battle of Pea Ridge (Elkhorn Tavern), Arkansas, seven months later, which ended the first major transmississippi campaign and effectively ended the organized Southern threat to Missouri.

UNITED STATES DEPARTMENT OF THE INTERIOR
NATIONAL PARK SERVICE

FOR NPS USE ONLY

RECEIVED

DATE ENTERED

NATIONAL REGISTER OF HISTORIC PLACES
INVENTORY -- NOMINATION FORM

CONTINUATION SHEET

ITEM NUMBER 8 PAGE 5

Wilson's Creek National Battlefield Park was established April 22, 1960, to preserve and commemorate the site of this significant action; its name was changed by law to Wilson's Creek National Battlefield on December 16, 1970.

Significance of structures, sites, and features on the battlefield:

Ray House - The Ray House is one of the oldest structures in Greene County and is certainly one of the few 1860 farmsteads being preserved. During the 1860s the Ray family was well known in the area. John Ray served as Postmaster from January 18, 1856 to September 28, 1866. The Post Office was in the house. The house served as a mail stop for the Fayetteville-Springfield stage from June 30, 1858 to June 30, 1862. During the battle of Wilson's Creek the house was used as a field hospital by the Confederates. Union General Lyon's body was taken to the Ray House and later claimed by members of his army.

Ray Spring House - Existed at the time of the battle.

Gibson's Mill - The mill provided necessary commodities for local farmers like the Ray and Sharp families and most likely for the Confederates encamped adjacent to the mill and south of it August 6-11, 1861. It was below the mill that Union Captain Plummer crossed Wilson's Creek leading his regulars into Ray's cornfield during the battle of Wilson's Creek.

Edwards Cabin - General Price made his headquarters next to the cabin in August 1861, and it was used during the battle as a field hospital by the Confederates. In this valley, General Price's Missouri State Guard was encamped. It was here that the first Union artillery shells exploded and where the Confederate wagon train burned.

Sharp House - This location marks Union Colonel Sigel's most advanced position. It is here that Sigel arranged his troops to block the Wire Road and the expected Confederate retreat. However, Sigel was completely routed by a force under Confederate General McCulloch. Sigel's defeat is considered the turning point in the battle of Wilson's Creek, and resulted in a Confederate victory.

E. B. Short Farmstead - Several artifacts have been unearthed around this area which relate to the battle of Wilson's Creek (buttons, spoons, belt buckles, cannon shells, etc.). However, it is doubtful that they were dropped there by soldiers, rather they were collected by members of the Short family.

T. B. Manley House - Existed at the time of the battle.

UNITED STATES DEPARTMENT OF THE INTERIOR
NATIONAL PARK SERVICE

FOR NPS USE ONLY

RECEIVED

DATE ENTERED

NATIONAL REGISTER OF HISTORIC PLACES
INVENTORY -- NOMINATION FORM

CONTINUATION SHEET

ITEM NUMBER 8 PAGE 6

C. B. Manley House - Existed at the time of the battle.

Gwinn House - Existed at the time of the battle.

Manley Cemetery - This cemetery was in existence at the time of the battle and was referred to on Sigel's map. Some of the graves are probably those of Confederate soldiers.

Fayetteville Road or Wire Road - During the 1860s a state road called locally the Wire Road connected Fort Smith, Arkansas, with Springfield, Missouri. Approximately two miles of the old road lies within the park. The road was originally known as the Bolivar or Booneville Road and followed the Osage Trace. It was first opened in the late 1830s and extended from Palmyra on the Mississippi River through Booneville to Springfield and south into Arkansas connecting Fayetteville and Fort Smith. It was the principal route from St. Louis to the southwest. Because of its importance it was used by the Butterfield Overland Mail coaches from September 1858 to July 1861 to provide mail service between St. Louis and San Francisco. Telegraph wire was strung along the road (consequently the name Wire Road) and telegraphic service began the summer of 1860 between Fort Smith, Arkansas, Springfield, Bolivar, and Jefferson City, Missouri until the war's end. Throughout the Civil War the road was used as a military highway. Confederate General Ben McCulloch and Union General Lyon used the road in the engagements at Dug Springs and Wilson's Creek, and in the latter, the Union troops advanced along the road to precipitate the battle. The road saw heavy use during Union General Curtis's Pea Ridge campaign against General Price.

Ray's Cornfield - In this field General McIntosh charged Captain Plummer's forces on August 10, 1861, and succeeded in driving the Union soldiers from the field before they could capture a Confederate battery.

Sharp Cornfield and Pasture - At the time of the battle, the field was used by the Confederate cavalry as their campground. It was here that the first shells from Sigel's guns burst, scattering the Confederates. Their retreat opened the valley for Sigel's northward advance. Sigel approached the Wire Road and Sharp House from the south and through Sharp's field.

Colonel Sigel's Artillery Position - Somewhere along the southern portion of this ridge, Colonel Sigel posted his guns and awaited General Lyon's signal. It was from here that Sigel successfully surprised and scattered the Confederate artillery that was encamped in Sharp's pasture below.

UNITED STATES DEPARTMENT OF THE INTERIOR
NATIONAL PARK SERVICE

FOR NPS USE ONLY

RECEIVED

DATE ENTERED

NATIONAL REGISTER OF HISTORIC PLACES
INVENTORY -- NOMINATION FORM

CONTINUATION SHEET

ITEM NUMBER 8

PAGE 7

Bloody Hill - It was along the crest of Bloody Hill and down its southern slope that Union General Nathaniel Lyon and Confederate Major General Sterling Price fought desperately on August 10, 1861. Here the most men were engaged and the highest number of casualties sustained during the Battle of Wilson's Creek. This was the focal point of the conflict and the place where General Lyon lost his life and the Union Army the battle.

Sink Hole - Seventy-two northern soldiers were allegedly buried here and later reinterred.

Edgar Cemetery - The history of this cemetery is not known and it is questionable as to whether it existed at the time of the battle.

Lyon Marker - Placed near the point where General Lyon was killed.

9 MAJOR BIBLIOGRAPHICAL REFERENCES

- Bearss, E. C., The Battle of Wilson's Creek, U.S. Department of Interior, National Park Service, July 1963.
- Bray, Robert T., An Archaeological Survey and Excavations at Wilson's Creek Battlefield National Park, University of Missouri, May 1967.
- , Environmental Statement, U.S. Department of Interior, National Park Service, 1975. (See Continuation Sheet Page 8)

10 GEOGRAPHICAL DATA

ACREAGE OF NOMINATED PROPERTY 1749.91

UTM REFERENCES

A	1,5	46,230,0	4,10,79,8,0	B	1,5	46,48,5,0	4,10,79,8,0
	ZONE	EASTING	NORTHING		ZONE	EASTING	NORTHING
C	1,5	46,47,0,0	4,10,36,0,0	D	1,5	46,29,2,0	4,10,39,5,0
	ZONE	EASTING	NORTHING		ZONE	EASTING	NORTHING

VERBAL BOUNDARY DESCRIPTION

(See Continuation Sheet Page 8)

LIST ALL STATES AND COUNTIES FOR PROPERTIES OVERLAPPING STATE OR COUNTY BOUNDARIES

STATE	Missouri	CODE	29	COUNTY	Greene	CODE	077
STATE	Missouri	CODE	29	COUNTY	Christian	CODE	043

11 FORM PREPARED BY

NAME / TITLE

Thomas P. Busch, Historical Architect

ORGANIZATION

National Park Service

DATE

March 26, 1976

STREET & NUMBER

1709 Jackson

TELEPHONE

402-221-3423

CITY OR TOWN

Omaha

STATE

Nebraska

12 CERTIFICATION OF NOMINATION

STATE HISTORIC PRESERVATION OFFICER RECOMMENDATION

YES___ NO___ NONE___

STATE HISTORIC PRESERVATION OFFICER SIGNATURE

In compliance with Executive Order 11593, I hereby nominate this property to the National Register, certifying that the State Historic Preservation Officer has been allowed 90 days in which to present the nomination to the State Review Board and to evaluate its significance. The evaluated level of significance is X National ___ State ___ Local.

FEDERAL REPRESENTATIVE SIGNATURE

TITLE

DATE

FOR NPS USE ONLY

I HEREBY CERTIFY THAT THIS PROPERTY IS INCLUDED IN THE NATIONAL REGISTER

DATE

DIRECTOR, OFFICE OF ARCHEOLOGY AND HISTORIC PRESERVATION

TEST:

DATE

KEEPER OF THE NATIONAL REGISTER

UNITED STATES DEPARTMENT OF THE INTERIOR
NATIONAL PARK SERVICE

FOR NPS USE ONLY

RECEIVED

DATE ENTERED

**NATIONAL REGISTER OF HISTORIC PLACES
INVENTORY -- NOMINATION FORM**

CONTINUATION SHEET

ITEM NUMBER 10 PAGE 9

Beginning at the intersection of the Missouri-Pacific Railroad and State Highway ZZ in Christian County, Missouri, the boundary of Wilson's Creek National Battlefield follows Highway ZZ north approximately 3,500 meters to a point about 6,000 meters south of the intersection of Highway ZZ and Elm Street Road. From this point, the boundary runs due west about 220 meters, then due north about 610 meters, then due east about 1,220 meters, then due south about 220 meters to the intersection of McElhaney Brook and Elm Street Road. From this point the boundary follows the south edge of Elm Street Road east about 1,040 meters, then turns due south along a road for about 820 meters, then due east about 200 meters, then due south about 800 meters, then due west about 200 meters, then due south about 2,480 meters, from whence it follows a county road for a distance of about 250 meters to Wilson's Creek, which it follows northwest about 520 meters to the Missouri-Pacific Railroad right-of-way, which it follows about 1,140 meters in a west-southwest direction to the point of beginning.

Form No 10-300a
Rev 10-74

UNITED STATES DEPARTMENT OF THE INTERIOR
NATIONAL PARK SERVICE

FOR NPS USE ONLY
RECEIVED
DATE ENTERED

**NATIONAL REGISTER OF HISTORIC PLACES
INVENTORY -- NOMINATION FORM**

CONTINUATION SHEET

ITEM NUMBER 9

PAGE 8

-----, Wilson's Creek National Battlefield Masterplan, U.S.
Department of Interior, National Park Service, March 4, 1975.

UNITED STATES DEPARTMENT OF THE INTERIOR
NATIONAL PARK SERVICE

**NATIONAL REGISTER OF HISTORIC PLACES
PROPERTY MAP FORM**

FOR NPS USE ONLY

RECEIVED

DATE ENTERED

SEE INSTRUCTIONS IN HOW TO COMPLETE NATIONAL REGISTER FORMS
TYPE ALL ENTRIES -- ENCLOSE WITH MAP

1 NAME

HISTORIC Wilson's Creek Battlefield

AND/OR COMMON

Wilson's Creek National Battlefield

2 LOCATION

CITY, TOWN Republic

VICINITY OF

COUNTY Greene

STATE Missouri

3 MAP REFERENCE

SOURCE U.S. Geological Survey Republic Quadrangle

SCALE 1:24,000

DATE 1960. Revisions 1970

4 REQUIREMENTS

TO BE INCLUDED ON ALL MAPS

- 1. PROPERTY BOUNDARIES
- 2. NORTH ARROW
- 3. UTM REFERENCES

UNITED STATES DEPARTMENT OF THE INTERIOR
NATIONAL PARK SERVICE

NATIONAL REGISTER OF HISTORIC PLACES
PROPERTY MAP FORM

FOR NPS USE ONLY

RECEIVED

DATE ENTERED

SEE INSTRUCTIONS IN *HOW TO COMPLETE NATIONAL REGISTER FORMS*
TYPE ALL ENTRIES -- ENCLOSE WITH MAP

1 NAME

HISTORIC Wilson's Creek Battlefield

AND/OR COMMON

Wilson's Creek National Battlefield

2 LOCATION

CITY, TOWN Republic

X VICINITY OF

COUNTY Greene

STATE Missouri

3 MAP REFERENCE

SOURCE Sketch map showing location of significant sites,
National Park Service

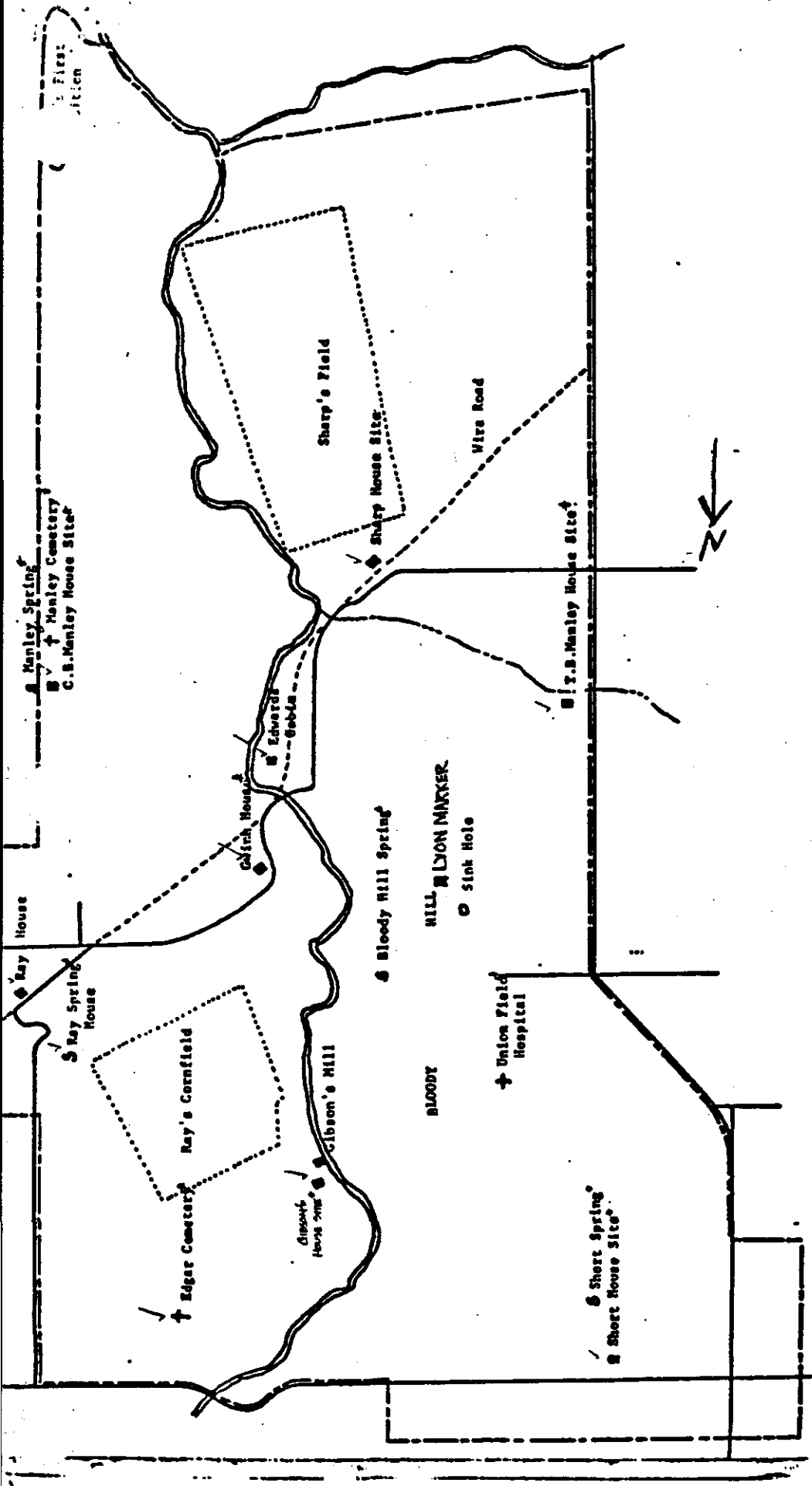
SCALE None

DATE March 24, 1976

4 REQUIREMENTS

TO BE INCLUDED ON ALL MAPS

1. PROPERTY BOUNDARIES
2. NORTH ARROW
3. UTM REFERENCES



Exact Location Unknown

UNITED STATES DEPARTMENT OF THE INTERIOR
NATIONAL PARK SERVICE

NATIONAL REGISTER OF HISTORIC PLACES
PROPERTY MAP FORM

FOR NPS USE ONLY

RECEIVED

DATE ENTERED

SEE INSTRUCTIONS IN *HOW TO COMPLETE NATIONAL REGISTER FORMS*
TYPE ALL ENTRIES -- ENCLOSE WITH MAP

1 NAME

HISTORIC Wilson's Creek Battlefield

AND/OR COMMON

Wilson's Creek National Battlefield

2 LOCATION

CITY, TOWN Republic X VICINITY OF COUNTY Greene STATE Missouri

3 MAP REFERENCE

SOURCE Troop Movement Map; National Park Service

SCALE 1" = 1000'

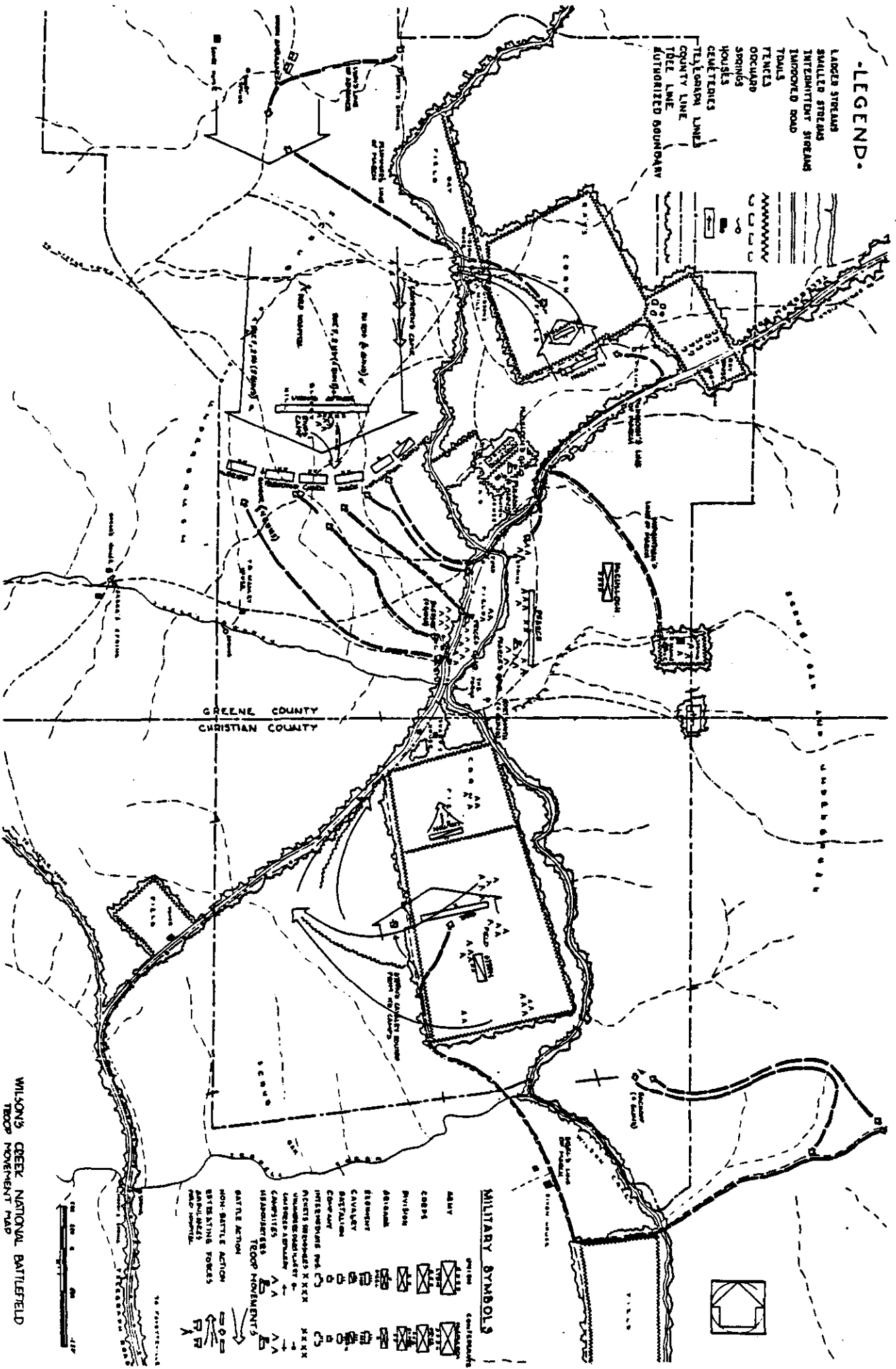
DATE 1975

4 REQUIREMENTS

TO BE INCLUDED ON ALL MAPS

1. PROPERTY BOUNDARIES
2. NORTH ARROW
3. UTM REFERENCES

DAYBREAK - 7:30 AM



LEGEND.

- LARGER STREAMS
- SMALLER STREAMS
- INTERMITTENT STREAMS
- IMPROVED ROAD
- TRAILS
- FENCES
- OCCUPIED
- SPRINGS
- HOUSES
- CEMETERIES
- TOLLGATE LINE
- COUNTY LINE
- TRELL LINE
- AUTHORIZED BOUNDARY

MILITARY SYMBOLS

- | | | | |
|-----------|--|-----------|--|
| ARMY | | CENTRAL | |
| CORPS | | REGIMENT | |
| DIVISION | | BATTALION | |
| REGIMENT | | COMPANY | |
| CAVALRY | | PLATOON | |
| BATTALION | | SECTION | |
| COMPANY | | PLATOON | |
| SECTION | | PLATOON | |
| PLATOON | | PLATOON | |
| PLATOON | | PLATOON | |
| PLATOON | | PLATOON | |
- BATTLE ACTION
 NON-BATTLE ACTION
 EXISTING FORCES
 TOPOGRAPHY
 TOPOGRAPHY
 TOPOGRAPHY

11-14

WILSON'S CREEK NATIONAL BATTLEFIELD
TOPO MOVEMENT MAP



UNITED STATES DEPARTMENT OF THE INTERIOR
NATIONAL PARK SERVICE

**NATIONAL REGISTER OF HISTORIC PLACES
PROPERTY PHOTOGRAPH FORM**

FOR NPS USE ONLY

RECEIVED

DATE ENTERED

SEE INSTRUCTIONS IN *HOW TO COMPLETE NATIONAL REGISTER FORMS*
TYPE ALL ENTRIES ENCLOSE WITH PHOTOGRAPH

1 NAME

HISTORIC Wilson's Creek Battlefield

AND/OR COMMON

Wilson's Creek National Battlefield

2 LOCATION

CITY, TOWN Republic

VICINITY OF

COUNTY Greene

STATE Missouri

3 PHOTO REFERENCE

PHOTO CREDIT Richard I. Ortega

DATE OF PHOTO August 1975


NEGATIVE FILED AT Midwest Regional Office, National Park Service

4 IDENTIFICATION

DESCRIBE VIEW, DIRECTION, ETC. IF DISTRICT, GIVE BUILDING NAME & STREET

Ray House, view of northwest side from the west.

PHOTO NO 1



UNITED STATES DEPARTMENT OF THE INTERIOR
NATIONAL PARK SERVICE

NATIONAL REGISTER OF HISTORIC PLACES
PROPERTY PHOTOGRAPH FORM

FOR NPS USE ONLY

RECEIVED

DATE ENTERED

SEE INSTRUCTIONS IN HOW TO COMPLETE NATIONAL REGISTER FORMS
TYPE ALL ENTRIES ENCLOSE WITH PHOTOGRAPH

1 NAME

HISTORIC Wilson's Creek Battlefield

AND/OR COMMON

Wilson's Creek National Battlefield

2 LOCATION

CITY, TOWN Republic

VICINITY OF

COUNTY Greene

STATE Missouri

3 PHOTO REFERENCE

PHOTO CREDIT Cecil W. Stoughton

DATE OF PHOTO June 1969

NEGATIVE FILED AT Midwest Regional Office, National Park Service

4 IDENTIFICATION

DESCRIBE VIEW, DIRECTION, ETC. IF DISTRICT, GIVE BUILDING NAME & STREET

PHOTO NO 2

View of Wilson's Creek showing vegetation along shoreline.



UNITED STATES DEPARTMENT OF THE INTERIOR
NATIONAL PARK SERVICE

NATIONAL REGISTER OF HISTORIC PLACES
PROPERTY PHOTOGRAPH FORM

FOR NPS USE ONLY

RECEIVED

DATE ENTERED

SEE INSTRUCTIONS IN *HOW TO COMPLETE NATIONAL REGISTER FORMS*
TYPE ALL ENTRIES ENCLOSE WITH PHOTOGRAPH

1 NAME

HISTORIC Wilson's Creek Battlefield

AND/OR COMMON

Wilson's Creek National Battlefield

2 LOCATION

CITY, TOWN Republic

VICINITY OF

COUNTY Greene

STATE Missouri

3 PHOTO REFERENCE

PHOTO CREDIT Cecil W. Stoughton

DATE OF PHOTO June 1969


NEGATIVE FILED AT Midwest Regional Office, National Park Service

4 IDENTIFICATION

DESCRIBE VIEW, DIRECTION, ETC. IF DISTRICT, GIVE BUILDING NAME & STREET

Overall view of the terrain typical of the Battlefield
at Wilson's Creek.

PHOTO NO 3



UNITED STATES DEPARTMENT OF THE INTERIOR
NATIONAL PARK SERVICE

FOR NPS USE ONLY

RECEIVED

DATE ENTERED

**NATIONAL REGISTER OF HISTORIC PLACES
INVENTORY -- NOMINATION FORM**

Wilson's Creek National Battlefield
(1-3/4 miles south of Highway M on Route 22)
Route 3, Box 75
Republic, Greene County, Missouri

CONTINUATION SHEET

ITEM NUMBER

PAGE

The collections that are historically associated with the Wilson's Creek National Battlefield include a collection of archeological materials excavated within the boundaries of the Battlefield, a collection of military items and accouterments, a collection of original furnishings from the John A. Ray home, and a collection of historical documents.

The materials from the above collections are authentic and historically linked to the battle of 1861. These collections are significant as they contain items which have been directly related to individuals and events associated with the Battle of Wilson's Creek.

**LIST OF CLASSIFIED STRUCTURES
SINGLE ENTRY REPORTS**

**WILSON'S CREEK
NATIONAL BATTLEFIELD**

**PLEASE MARK CHANGES DIRECTLY ON FORMS AND RETURN THIS
FOLDER TO THE MIDWEST REGIONAL OFFICE LCS TEAM.
ADDITIONAL COMMENTS MAY BE MADE BELOW.**

LIST OF CLASSIFIED STRUCTURES (LCS)
PARK/STRUCTURE INDEX

ALPHA CODE	STRC NUM	IDLCS	STRUCTURE NAME
WICR	23	70054	McELHANEY HOUSE
WICR	24	70055	McELHANEY BARN
WICR	25	70056	McELHANEY ROOTCELLAR
WICR	26	70057	McELHANEY SMOKEHOUSE
WICR	27	70058	McELHANEY CISTERN
WICR	28	70059	McELHANEY SIDEWALK
WICR	29	70060	STONE FIELD WALL #1
WICR	30	70061	STONE FIELD WALL #2
WICR	31	70062	COUNTY ROAD BRIDGE
WICR	HS-05	01381	RAY, JOHN A., HOUSE
WICR	HS-10	05074	GENERAL LYON MARKER
WICR	HS-11	05075	TELEGRAPH ROAD
WICR	HS-13	70052	RAY, JOHN A., SPRING HOUSE
WICR	HS-15	70040	GIBSON'S MILL & HEADRACE RUINS
WICR	HS-17A	70053	SHORT SPRING BOX
WICR	HS-21A	05076	MANLEY, CALEB & REBECCA HEADSTONE, MANLEY CEMETERY
WICR	HS-21B	70048	MANLEY, MARTHA (?) HEADSTONE, MANLEY CEMETERY
WICR	HS-21C	70049	PRUNTY, D. C., HEADSTONE, MANLEY CEMETERY
WICR	HS-21D	70050	JENNINGS, WILLIAM HEADSTONE, MANLEY CEMETERY
WICR	HS-21E	70051	HOWE FAMILY HEADSTONES, MANLEY CEMETERY
WICR	HS-22A	05077	EDGAR, SUSANAH & J.J., HEADSTONE, EDGAR CEMETERY
WICR	HS-22B	70041	COUCH, ELISHA P., HEADSTONE, EDGAR CEMETERY
WICR	HS-22C	70042	COUCH, SARAH J., HEADSTONE, EDGAR CEMETERY
WICR	HS-22D	70043	COUCH, ELISHA M., HEADSTONE, EDGAR CEMETERY
WICR	HS-22E	70044	WHITE, ELIZRA B., HEADSTONE, EDGAR CEMETERY
WICR	HS-22F	70045	ELMER, HUBERT, HEADSTONE, EDGAR CEMETERY
WICR	HS-22G	70046	EDGAR, JOHN & CENTHA, HEADSTONE, EDGAR CEMETERY
WICR	HS-22H	70047	EDGAR, JANNIE L., HEADSTONE, EDGAR CEMETERY

TOTAL FOR PARK: 28

LIST OF CLASSIFIED STRUCTURES (LCS)
SINGLE ENTRY REPORT
Continued

IDLCS	Park	Structure Name	Number
01381	WICR	RAY, JOHN A., HOUSE	HS-05
<hr/> Management Information <hr/>			
NPS Legal Interest: FEE		Exp. Date: / /	Federal Owner:
Life:			Local Owner:
Management Category: MUST BE PRES. & MAINT		Management Date: 09/02/76	
Management Agreement: NONE		Agrmt. Exp. Date: / /	
Proposed Ultimate Treat:		Doc:	Date: / /
Approved Ultimate Treat: PRESERVATION		Doc: RMP	Date: 02/23/89
Treatment Responsibilities		Treatment Costs	
Interim Treatment: NPS		Interim:	\$0 Date: /
Ultimate Treatment: NPS		Ultimate:	\$0 Date: /
Routine Maintenance: NPS Level of Estimate:			
Cyclic Maintenance: NPS		Estimator:	
Approved Ultimate Treatment Completed: YES			
Management Text			
LIVING HISTORY INTERP AS PERIOD FARM HOUSE, INTERIOR FURNISHED 1990. CRBIB: ALSO 011144, 013137, 015779, 700505, 012313			
<hr/> Major Bibliographical References <hr/>			
Nat. Reg.: 66000113		CSI:	Nat. Cat: NO
HABS:		BRIDGES:	
HAER:		DAMS:	
		QTRS:	
CLI	CRBIB	Other	
1.	HRS 1.	1. 700463	
2.	HS ASSESS 2.	2. 700469	
3.	HSR 3. 003016	3. 700470	
4.	CLR 4. 003015	4. 700474	
5.	5. 003017		
Documentation Level: GOOD			
Date Entered/Updated: 11/18/94		Logger: DLS	

Date of Report: 11/18/94

LIST OF CLASSIFIED STRUCTURES (LCS)
SINGLE ENTRY REPORT

—Identification—

IDLCS: 70052 Structure Number: HS-13

Structure Name 1: RAY, JOHN A., SPRING HOUSE
 Structure Name 2:
 Structure Name 3:

Park Alpha Code: WICR Name: WILSON'S CREEK NATIONAL BATTLEFIELD
 ORGCODE: 6370 County: GREENE State: MO
Regional Office: MIDWEST

Subunit ORGCODE: Name:
 Alpha Code: County: GREENE State: MO

Number of UTM's: 0 Zone/Easting/Northing

—Significance—

NR Status: ENTERED - DOCUMENTED Date: 09/02/76
 Significance: CONTRIBUTING
 NHL: NO Date: / /

Significance
 EXACT CONSTRUCTION DATE UNKNOWN. USED BY RAY FAMILY TO STORE DAIRY PRODUCTS. SOLDIERS FILLED
 CANTEENS FROM SPRING AS MARCHED ON WIRE ROAD. RAY CHILDREN HAULED WATER FROM SPRING WHEN HOUSE USED
 AS HOSPITAL DURING 1861 BATTLE.

—Historical Information—

Period of Construction: HISTORIC

Date: 1800-1861 (BU) Designer: RAY, JOHN A. (O)
 Date: 1985-1986 (RR) Designer: O'BRIGHT, AL, NPS (A)
 Date: - () Designer: ()
 Date: - () Designer: ()

—Functions, Uses, Materials, Impacts, and Condition—

Historic Functions SECONDARY STRUCTURE (GARAGE) WATER STORAGE FACILITY	Current Uses SECONDARY STRUCTURE (GARAGE) WATER STORAGE FACILITY
--	--

	Buildings—Materials—Structures	
Foundation: LIMESTONE		Sub-structure:
Framing:		
Walls: LIMESTONE		Super-structure:
Roof: LIMESTONE		
Other:		
Volume: 1 - 2,000 CUBIC FT		

Description
 13'x 25'4" BARREL-ROOF & EARTH BERMED, W/STONE-LINED WELL. 150 YARDS W OF RAY HOUSE. RECONST BOARD
 DOOR USES SALVAGED HARDWARE.

Impact Level: LOW Impact Types: WEATHER

Condition: GOOD

LIST OF CLASSIFIED STRUCTURES (LCS)
SINGLE ENTRY REPORT
Continued

IDLCS Park Structure Name	Number	
70052 WICR RAY, JOHN A., SPRING HOUSE	HS-13	
<hr/> Management Information <hr/>		
NPS Legal Interest: FEE Life:	Exp. Date: / /	
	Federal Owner: Local Owner:	
Management Category: MUST BE PRES. & MAINT	Management Date: 09/02/76	
Management Agreement: NONE	Agrmt. Exp. Date: / /	
Proposed Ultimate Treat:	Doc: Date: / /	
Approved Ultimate Treat: PRESERVATION	Doc: RMP Date: 02/23/89	
Treatment Responsibilities	Treatment Costs	
Interim Treatment: NPS	Interim: \$0 Date: /	
Ultimate Treatment: NPS	Ultimate: \$0 Date: /	
Routine Maintenance: NPS Level of Estimate:		
Cyclic Maintenance: NPS	Estimator:	
Approved Ultimate Treatment Completed: YES		
Management Text		
<hr/> Major Bibliographical References <hr/>		
Nat. Reg.: 66000113	CSI: Nat. Cat: NO	
HABS:	BRIDGES:	
HAER:	DAMS:	
	QTRS:	
CLI	CRBIB	Other
1. HRS 1.		1. 700450
2. HS ASSESS 2.		2. 700505
3. HSR 3. 003016		3.
4. CLR 4. 003015		4.
5.	5.	
Documentation Level: GOOD		
Date Entered/Updated: 11/18/94		Logger: DLS

Date of Report: 11/18/94

LIST OF CLASSIFIED STRUCTURES (LCS)
SINGLE ENTRY REPORT
Continued

IDLCS	Park	Structure Name	Number
05074	WICR	GENERAL LYON MARKER	HS-10
<hr/> Management Information <hr/>			
NPS Legal Interest: FEE		Federal Owner:	
Life:	Exp. Date: / /	Local Owner:	
Management Category: MUST BE PRES. & MAINT		Management Date: 09/02/76	
Management Agreement: NONE		Agrmt. Exp. Date: / /	
Proposed Ultimate Treat:		Doc:	Date: / /
Approved Ultimate Treat: PRESERVATION		Doc: RMP	Date: 02/23/89
Treatment Responsibilities		Treatment Costs	
Interim Treatment: NPS		Interim:	\$0 Date: /
Ultimate Treatment: NPS		Ultimate:	\$0 Date: /
Routine Maintenance: NPS Level of Estimate:			
Cyclic Maintenance: NPS		Estimator:	
Approved Ultimate Treatment Completed: YES			
Management Text			
REQUIRES PERIODIC LICHEN REMOVAL.			
<hr/> Major Bibliographical References <hr/>			
Nat. Reg.: 66000113		CSI:	Nat. Cat: NO
HABS:		BRIDGES:	
HAER:		DAMS:	
		QTRS:	
CLI	CRBIB	Other	
1.	HRS 1.	1.	700505
2.	HS ASSESS 2.	2.	003013
3.	HSR 3.	3.	
4.	CLR 4.	4.	
5.	5.		
Documentation Level: FAIR			
Date Entered/Updated: 11/18/94		Logger: DLS	

Date of Report: 11/18/94

LIST OF CLASSIFIED STRUCTURES (LCS)
SINGLE ENTRY REPORT
Continued

IDLCS	Park	Structure Name	Number
05075	WICR	TELEGRAPH ROAD	HS-11
Management Information			
NPS Legal Interest: FEE		Federal Owner:	
Life:		Exp. Date: / /	Local Owner:
Management Category: MUST BE PRES. & MAINT		Management Date: 09/02/76	
Management Agreement: NONE		Agrmt. Exp. Date: / /	
Proposed Ultimate Treat:		Doc:	Date: / /
Approved Ultimate Treat: STABILIZATION		Doc: RMP	Date: 02/23/89
Treatment Responsibilities		Treatment Costs	
Interim Treatment: NPS		Interim:	\$0 Date: /
Ultimate Treatment: NPS		Ultimate:	\$0 Date: /
Routine Maintenance: NPS		Level of Estimate:	
Cyclic Maintenance: NPS		Estimator:	
Approved Ultimate Treatment Completed: YES			
Management Text			
PORTIONS IMPACTED BY OVERGROWTH, ROADS, OLD QUARRY TAILINGS, RR R-of-W. USED IN TOUR ROAD PROJECT. RESTORED IN AREA OF RAY HOUSE AND SHARP FARM SITE, REMAINDER IN GRASSES.			
Major Bibliographical References			
Nat. Reg.: 66000113		CSI:	Nat. Cat: NO
HABS:		BRIDGES:	
HAER:		DAMS:	
		QTRS:	
CLI	CRBIB	Other	
1.	HRS 1.	1. 003016	
2.	HS ASSESS 2.	2. 700450	
3.	HSR 3.	3. 700505	
4.	CLR 4.	4. 700507	
5.	5.		
Documentation Level: GOOD			
Date Entered/Updated: 11/18/94		Logger: DLS	

Date of Report: 11/18/94

**LIST OF CLASSIFIED STRUCTURES (LCS)
SINGLE ENTRY REPORT**

Identification

IDLCS: 70040 Structure Number: HS-15

Structure Name 1: GIBSON'S MILL & HEADRACE RUINS
 Structure Name 2: AS-13 AND AS-34
 Structure Name 3: SITE # 23GR252

Park Alpha Code: WICR Name: WILSON'S CREEK NATIONAL BATTLEFIELD
 ORGCODE: 6370 County: GREENE State: MO
Regional Office: MIDWEST

Subunit ORGCODE: Name:
 Alpha Code: County: GREENE State: MO

Number of UTM's: 0 Zone/Easting/Northing

Significance

NR Status: ENTERED - DOCUMENTED Date: 09/02/76
 Significance: CONTRIBUTING Date: / /
 NHL: NO

Significance
 LOCATION OF 1861 SKIRMISH, CONFED. CAMPED TO SOUTH. MILL REFLECTS GROWTH OF COMMUNITY & ECONOMIC DEVELOPMENT OF AREA. BURNED 1870s-1880s. EXACT CONST DATE UNKNOWN. RACE ONCE INCLUDED 2 DAMS & SLUICE CROSSING. RACE ORIG 3682' LONG. AKA "OLD ROSE MILL"

Historical Information

Period of Construction: HISTORIC

Date: 1850-1859 (BU)	Designer: GIBSON, JOHN M.	(0)
Date: 1870-1885 (RM)	Designer:	()
Date: - ()	Designer:	()
Date: - ()	Designer:	()

Functions, Uses, Materials, Impacts, and Condition

Historic Functions	Current Uses
MANUFACTURING FACILITY (MILL)	EXHIBIT

	Buildings — Materials — Structures	
Foundation: STONE		Sub-structure: EARTH
Framing:		
Walls:		
Roof:		Super-structure:
Other:		
Volume:		

Description
 45'x38' MILL FDTNS VISIBLE AT EROSION AREAS. FIREPLACE AT NE CORNER. 10'-WIDE HEADRACE ABOVE CREEK LEVEL. 1669' RACE FROM FDTN TO FORMER CREEK CROSSING. CONTINUES ON W SIDE TO PARK BOUNDARY. REMNANT OF DAM (HEADER STRIP) S OF MILL FOUNDATION IN CREEK

Impact Level: MODERATE Impact Types: VISITATION
EROSION
 Condition: FAIR WEATHER

LIST OF CLASSIFIED STRUCTURES (LCS)
SINGLE ENTRY REPORT
Continued

IDLCS Park Structure Name	Number	
70040 WICR GIBSON'S MILL & HEADRACE RUINS	HS-15	
<hr/> Management Information <hr/>		
NPS Legal Interest: FEE Life:	Exp. Date: / /	
	Federal Owner: Local Owner:	
Management Category: MAY BE PRES. & MAINT	Management Date: 09/02/76	
Management Agreement: NONE	Agrmt. Exp. Date: / /	
Proposed Ultimate Treat:	Doc: Date: / /	
Approved Ultimate Treat: RESTORATION	Doc: RMP Date: 02/23/89	
Treatment Responsibilities	Treatment Costs	
Interim Treatment: NPS	Interim: \$0 Date: /	
Ultimate Treatment: NPS	Ultimate: \$0 Date: /	
Routine Maintenance: NPS Level of Estimate:		
Cyclic Maintenance: NPS	Estimator:	
Approved Ultimate Treatment Completed: NO		
Management Text		
VEGETATION GROWING IN RACE. FLOODING & VISITATION ERODING FDTN & SITE. RMP: RR OF FDTN STONES; 1992 SFM: STABILIZATION OF UNDERWATER & ABOVE-GROUND PORTIONS OF THE MILL. MILL FDTN SCHEDULED TO BE INFILLED SUMMER 1993.		
<hr/> Major Bibliographical References <hr/>		
Nat. Reg.: 66000113	CSI: Nat. Cat: NO	
HABS:	BRIDGES:	
HAER:	DAMS:	
	QTRS:	
CLI	CRBIB	Other
1. HRS 1.	1. 003013	
2. HS ASSESS 2.	2. 003014	
3. HSR 3.	3. 700450	
4. CLR 4.	4. 700505	
5. 5.		
Documentation Level: GOOD		
Date Entered/Updated: 11/18/94	Logger: DLS	

Date of Report: 11/18/94

LIST OF CLASSIFIED STRUCTURES (LCS)
SINGLE ENTRY REPORT

—Identification—

IDLCS: 05076 Structure Number: HS-21A

Structure Name 1: MANLEY, CALEB & REBECCA HEADSTONE, MANLEY CEMETERY
 Structure Name 2:
 Structure Name 3:

Park Alpha Code: WICR Name: WILSON'S CREEK NATIONAL BATTLEFIELD
 ORGCODE: 6370 County: GREENE State: MO
 Regional Office: MIDWEST

Subunit ORGCODE: Name:
 Alpha Code: County: GREENE State: MO

Number of UTM's: 0 Zone/Easting/Northing

—Significance—

NR Status: ENTERED - DOCUMENTED Date: 09/02/76
 Significance: CONTRIBUTING Date: / /
 NHL: NO

Significance
 1 OF 7 INSCRIBED MARKERS IN 57-GRAVE PLOT. FAMILY CEMETERY FOR BROTHERS C.B. & T.B. MANLEY. APPEARS ON HISTORIC BATTLE MAPS, CONFEDERATES CAMPED AROUND CEMETERY, SOME GRAVES MAY BE FOR CONFEDERATE SOLDIERS.

—Historical Information—

Period of Construction: HISTORIC

Date: 1872-	(BU)	Designer:	()
Date: -	()	Designer:	()
Date: -	()	Designer:	()
Date: -	()	Designer:	()

—Functions, Uses, Materials, Impacts, and Condition—

Historic Functions	Current Uses
GRAVE/BURIAL	GRAVE/BURIAL

	Buildings—Materials—Structures	
Foundation:		Sub-structure: STONE
Framing:		
Walls:		Super-structure: STONE
Roof:		
Other:		
Volume:		
Description		

SQUARE STONE ON CUBE, TOOLED MARGIN & STEPPED BASE. INSCRIPTION: "CALEB MANLEY FEB 3, 1802 NOV 16, 1872 REBECCA NOV 21, 1809 JAN 28, 1893"

Impact Level: LOW	Impact Types: WEATHER
	NEGLECT
Condition: GOOD	VANDALISM

LIST OF CLASSIFIED STRUCTURES (LCS)
SINGLE ENTRY REPORT
Continued

IDLCS	Park Structure Name	Number
05076	WICR MANLEY, CALEB & REBECCA HEADSTONE, MANLEY CEMETERY	HS-21A
<hr/> Management Information <hr/>		
NPS Legal Interest: FEE Life:		Federal Owner: Local Owner:
Exp. Date: / /		
Management Category: MUST BE PRES. & MAINT		Management Date: 09/02/76
Management Agreement: NONE		Agrmt. Exp. Date: / /
Proposed Ultimate Treat:	Doc:	Date: / /
Approved Ultimate Treat: REMOVAL	Doc: RMP	Date: 11/25/81
Treatment Responsibilities		Treatment Costs
Interim Treatment: NPS	Interim:	\$0 Date: /
Ultimate Treatment: NPS	Ultimate:	\$0 Date: /
Routine Maintenance: NPS	Level of Estimate:	
Cyclic Maintenance: NPS	Estimator:	
Approved Ultimate Treatment Completed: NO		
Management Text		
CONFLICT BETWEEN MANAGEMENT CATEGORY AND RMP TREATMENT. CEMETERY IDENTIFIED AS RESOURCE, 1992 SFM		
<hr/> Major Bibliographical References <hr/>		
Nat. Reg.: 66000113	CSI:	Nat. Cat: NO
HABS:	BRIDGES:	
HAER:	DAMS:	
	QTRS:	
CLI	CRBIB	Other
1. HRS 1.	1. 700450	
2. HS ASSESS 2.	2. 700505	
3. HSR 3.	3.	
4. CLR 4.	4.	
5. 5.		
Documentation Level: FAIR		
Date Entered/Updated: 11/18/94		Logger: DLS

Date of Report: 11/18/94

LIST OF CLASSIFIED STRUCTURES (LCS)
SINGLE ENTRY REPORT
Continued

IDLCS	Park Structure Name	Number
70042	WICR COUCH, SARAH J., HEADSTONE, EDGAR CEMETERY	HS-22C
<hr/> Management Information <hr/>		
NPS Legal Interest: FEE Life:		Federal Owner: Local Owner:
Exp. Date: / /		
Management Category: MUST BE PRES. & MAINT		Management Date: 09/02/76
Management Agreement: NONE		Agrmt. Exp. Date: / /
Proposed Ultimate Treat:		Doc: / /
Approved Ultimate Treat: REMOVAL		Doc: RMP Date: 08/25/81
Treatment Responsibilities		Treatment Costs
Interim Treatment: NPS		Interim: \$0 Date: /
Ultimate Treatment: NPS		Ultimate: \$0 Date: /
Routine Maintenance: NPS Level of Estimate:		
Cyclic Maintenance: NPS		Estimator:
Approved Ultimate Treatment Completed: NO		
Management Text		
CONFLICT BETWEEN MANAGEMENT CATEGORY AND RMP TREATMENT; CEMETERY IDENTIFIED AS RESOURCE, 1992 SFM		
<hr/> Major Bibliographical References <hr/>		
Nat. Reg.: 66000113		CSI: Nat. Cat: NO
HABS:		BRIDGES:
HAER:		DAMS:
		QTRS:
CLI	CRBIB	Other
1.	HRS 1.	1. 700450
2.	HS ASSESS 2.	2. 700505
3.	HSR 3.	3.
4.	CLR 4.	4.
5.	5.	
Documentation Level: FAIR		
Date Entered/Updated: 11/18/94		Logger: DLS

Date of Report: 11/18/94

LIST OF CLASSIFIED STRUCTURES (LCS)
SINGLE ENTRY REPORT
Continued

IDLCS	Park	Structure Name	Number
70043	WICR	COUCH, ELISHA M., HEADSTONE, EDGAR CEMETERY	HS-22D
Management Information			
NPS Legal Interest: FEE		Federal Owner:	
Life:	Exp. Date: / /	Local Owner:	
Management Category: MUST BE PRES. & MAINT		Management Date: 09/02/76	
Management Agreement: NONE		Agrmt. Exp. Date: / /	
Proposed Ultimate Treat:		Doc:	Date: / /
Approved Ultimate Treat: REMOVAL		Doc: RMP	Date: 08/25/81
Treatment Responsibilities		Treatment Costs	
Interim Treatment: NPS		Interim:	\$0 Date: /
Ultimate Treatment: NPS		Ultimate:	\$0 Date: /
Routine Maintenance: NPS Level of Estimate:			
Cyclic Maintenance: NPS		Estimator:	
Approved Ultimate Treatment Completed: NO			
Management Text			
CONFLICT BETWEEN MANAGEMENT CATEGORY AND RMP TREATMENT; CEMETERY IDENTIFIED AS RESOURCE, 1992 SFM			
Major Bibliographical References			
Nat. Reg.: 66000113		CSI:	Nat. Cat: NO
HABS:		BRIDGES:	
HAER:		DAMS:	
		QTRS:	
CLI	CRBIB	Other	
1.	HRS 1.	1.	700450
2.	HS ASSESS 2.	2.	700505
3.	HSR 3.	3.	
4.	CLR 4.	4.	
5.			
Documentation Level: FAIR			
Date Entered/Updated: 11/18/94		Logger: DLS	

Date of Report: 11/18/94

LIST OF CLASSIFIED STRUCTURES (LCS)
SINGLE ENTRY REPORT

—Identification—

IDLCS: 70044 Structure Number: HS-22E

Structure Name 1: WHITE, ELIZRA B., HEADSTONE, EDGAR CEMETERY
 Structure Name 2:
 Structure Name 3:

Park Alpha Code: WICR Name: WILSON'S CREEK NATIONAL BATTLEFIELD
 ORGCODE: 6370 County: GREENE State: MO
Regional Office: MIDWEST

Subunit ORGCODE: Name:
 Alpha Code: County: GREENE State: MO

Number of UTM's: 0 Zone/Easting/Northing

—Significance—

NR Status: ENTERED - DOCUMENTED Date: 09/02/76
 Significance: CONTRIBUTING
 NHL: NO Date: / /

Significance
 CEMETERY MAY BE CONTEMPORARY TO BATTLE, ASSOCIATED WITH LOCAL FAMILY. CEMETERY REPRESENTS
 DEVELOPMENT OF AREA, POPULATION GROWTH IN LATE 19TH AND EARLY 20TH CENTURIES.

—Historical Information—

Period of Construction: HISTORIC

Date: 1905-	(BU)	Designer:	()
Date: -	()	Designer:	()
Date: -	()	Designer:	()
Date: -	()	Designer:	()

—Functions, Uses, Materials, Impacts, and Condition—

Historic Functions GRAVE/BURIAL	Current Uses GRAVE/BURIAL
------------------------------------	------------------------------

	Buildings—Materials—Structures	
Foundation:	Sub-structure: CONCRETE	
Framing:		
Walls:		
Roof:	Super-structure: MARBLE	
Other:		
Volume:		

Description
 MARKER W/ BASE. INSCRIPTION: "ELZIRA B. WIFE OF TRUELOVE WHITE BORN OCT. 26, 1822, DIED JAN. 17, 1905"

Impact Level: LOW	Impact Types: WEATHER VANDALISM
Condition: GOOD	

LIST OF CLASSIFIED STRUCTURES (LCS)
SINGLE ENTRY REPORT
Continued

IDLCS	Park	Structure Name	Number
70044	WICR	WHITE, ELIZRA B., HEADSTONE, EDGAR CEMETERY	HS-22E
Management Information			
NPS Legal Interest: FEE		Federal Owner:	
Life:	Exp. Date: / /	Local Owner:	
Management Category: MUST BE PRES. & MAINT		Management Date: 09/02/76	
Management Agreement: NONE		Agrmt. Exp. Date: / /	
Proposed Ultimate Treat:		Doc:	Date: / /
Approved Ultimate Treat: REMOVAL		Doc: RMP	Date: 08/25/81
Treatment Responsibilities		Treatment Costs	
Interim Treatment: NPS		Interim:	\$0 Date: /
Ultimate Treatment: NPS		Ultimate:	\$0 Date: /
Routine Maintenance: NPS Level of Estimate:			
Cyclic Maintenance: NPS		Estimator:	
Approved Ultimate Treatment Completed: NO			
Management Text			
CONFLICT BETWEEN MANAGEMENT CATEGORY AND RMP TREATMENT; CEMETERY IDENTIFIED AS RESOURCE, 1992 SFM			
Major Bibliographical References			
Nat. Reg.: 66000113		CSI:	Nat. Cat: NO
HABS:		BRIDGES:	
HAER:		DAMS:	
		QTRS:	
CLI	CRBIB	Other	
1.	HRS 1.	1.	700450
2.	HS ASSESS 2.	2.	700505
3.	HSR 3.	3.	
4.	CLR 4.	4.	
5.	5.		
Documentation Level: FAIR			
Date Entered/Updated: 11/18/94		Logger: DLS	

Date of Report: 11/18/94

LIST OF CLASSIFIED STRUCTURES (LCS)
SINGLE ENTRY REPORT

—Identification—

IDLCS: 70045

Structure Number: HS-22F

Structure Name 1: ELMER, HUBERT, HEADSTONE, EDGAR CEMETERY
Structure Name 2:
Structure Name 3:

Park Alpha Code: WICR	Name: WILSON'S CREEK NATIONAL BATTLEFIELD	State: MO
ORGCODE: 6370	County: GREENE	
	Regional Office: MIDWEST	
Subunit ORGCODE:	Name:	
Alpha Code:	County: GREENE	State: MO

Number of UTM's: 0 Zone/Easting/Northing

—Significance—

NR Status: ENTERED - DOCUMENTED	Date: 09/02/76
Significance: CONTRIBUTING	
NHL: NO	Date: / /

Significance
CEMETERY MAY BE CONTEMPORARY TO BATTLE, ASSOCIATED W/LOCAL FAMILY. CEMETERY REPRESENTS DEVELOPMENT OF AREA, POPULATION GROWTH IN LATE 19TH AND EARLY 20TH CENTURIES.

—Historical Information—

Period of Construction: HISTORIC

Date: 1895-	(BU)	Designer:	()
Date: -	()	Designer:	()
Date: -	()	Designer:	()
Date: -	()	Designer:	()

—Functions, Uses, Materials, Impacts, and Condition—

Historic Functions	Current Uses
GRAVE/BURIAL	GRAVE/BURIAL

	Buildings—Materials—Structures	
Foundation:		Sub-structure: GRANITE
Framing:		
Walls:		
Roof:		Super-structure: GRANITE
Other:		
Volume:		
Description		

SQUARE COLUMN ON BASE. INSCRIPTION ON WEST SIDE: "HUBERT ELMER BORN JULY 10, 1894 DIED NOV. 13, 1895" SOUTH: "IN LOVING MEMORY OF OUR DARLING BABIES I.F. & M.E. EDGAR" EAST: "INFANT SON BORN FEB. 21, 1882" DIED SAME DAY

Impact Level: LOW	Impact Types: WEATHER
	VANDALISM
Condition: GOOD	

LIST OF CLASSIFIED STRUCTURES (LCS)
SINGLE ENTRY REPORT
Continued

IDLCS	Park	Structure Name	Number
70045	WICR	ELMER, HUBERT, HEADSTONE, EDGAR CEMETERY	HS-22F
<hr/> Management Information <hr/>			
NPS Legal Interest: FEE		Federal Owner:	
Life:	Exp. Date: / /	Local Owner:	
Management Category: MUST BE PRES. & MAINT		Management Date: 09/02/76	
Management Agreement: NONE		Agrmt. Exp. Date: / /	
Proposed Ultimate Treat:		Doc:	Date: / /
Approved Ultimate Treat: REMOVAL		Doc: RMP	Date: 08/25/81
Treatment Responsibilities		Treatment Costs	
Interim Treatment: NPS		Interim:	\$0 Date: /
Ultimate Treatment: NPS		Ultimate:	\$0 Date: /
Routine Maintenance: NPS		Level of Estimate:	
Cyclic Maintenance: NPS		Estimator:	
Approved Ultimate Treatment Completed: NO			
Management Text			
CONFLICT BETWEEN MANAGEMENT CATEGORY AND RMP TREATMENT; CEMETERY IDENTIFIED AS RESOURCE, 1992 SFM			
<hr/> Major Bibliographical References <hr/>			
Nat. Reg.: 66000113		CSI:	Nat. Cat: NO
HABS:		BRIDGES:	
HAER:		DAMS:	
		QTRS:	
CLI	CRBIB	Other	
1.	HRS 1.	1. 700450	
2.	HS ASSESS 2.	2. 700505	
3.	HSR 3.	3.	
4.	CLR 4.	4.	
5.	5.		
Documentation Level: FAIR			
Date Entered/Updated: 11/18/94		Logger: DLS	

Date of Report: 11/18/94

LIST OF CLASSIFIED STRUCTURES (LCS)
SINGLE ENTRY REPORT

Identification

IDLCS: 70047 Structure Number: HS-22H

Structure Name 1: EDGAR, JANNIE L., HEADSTONE, EDGAR CEMETERY
 Structure Name 2:
 Structure Name 3:

Park Alpha Code: WICR Name: WILSON'S CREEK NATIONAL BATTLEFIELD
 ORGCODE: 6370 County: GREENE State: MO

Regional Office: MIDWEST

Subunit ORGCODE: Name:
 Alpha Code: County: GREENE State: MO

Number of UTM's: 0 Zone/Easting/Northing

Significance

NR Status: ENTERED - DOCUMENTED Date: 09/02/76
 Significance: CONTRIBUTING
 NHL: NO Date: / /

Significance
 CEMETERY MAY BE CONTEMPORARY TO BATTLE, ASSOCIATED WITH LOCAL FAMILY, CEMETERY REPRESENTS
 DEVELOPMENT OF AREA, POPULATION GROWTH IN LATE 19TH AND EARLY 20TH CENTURIES.

Historical Information

Period of Construction: HISTORIC

Date: 1904-	(BU)	Designer:	()
Date: -	()	Designer:	()
Date: -	()	Designer:	()
Date: -	()	Designer:	()

Functions, Uses, Materials, Impacts, and Condition

Historic Functions	Current Uses
GRAVE/BURIAL	GRAVE/BURIAL

	Buildings	Materials	Structures	
Foundation:				Sub-structure: GRANITE
Framing:				
Walls:				
Roof:				Super-structure: GRANITE
Other:				
Volume:				
Description				

STONE ON STEPPED AND TOOLED BASE, FOOTSTONE. INSCRIBED: "JANNIE L. DAUGHTER OF J.F. & C.J. EDGAR
 SEPT 22, 1884 NOV 18, 1904"

Impact Level: LOW Impact Types: WEATHER
VANDALISM

Condition: GOOD

LIST OF CLASSIFIED STRUCTURES (LCS)
SINGLE ENTRY REPORT
Continued

IDLCS	Park	Structure Name	Number
70047	WICR	EDGAR, JANNIE L., HEADSTONE, EDGAR CEMETERY	HS-22H
<hr/> Management Information <hr/>			
NPS Legal Interest: FEE		Federal Owner:	
Life:	Exp. Date: / /	Local Owner:	
Management Category: MUST BE PRES. & MAINT		Management Date: 09/02/76	
Management Agreement: NONE		Agrmt. Exp. Date: / /	
Proposed Ultimate Treat:		Doc:	Date: / /
Approved Ultimate Treat: REMOVAL		Doc: RMP	Date: 08/25/81
Treatment Responsibilities		Treatment Costs	
Interim Treatment: NPS		Interim:	\$0 Date: /
Ultimate Treatment: NPS		Ultimate:	\$0 Date: /
Routine Maintenance: NPS		Level of Estimate:	
Cyclic Maintenance: NPS		Estimator:	
Approved Ultimate Treatment Completed: NO			
Management Text			
CONFLICT BETWEEN MANAGEMENT CATEGORY AND RMP TREATMENT; CEMETERY IDENTIFIED AS RESOURCE, 1992			
<hr/> Major Bibliographical References <hr/>			
Nat. Reg.: 66000113		CSI:	Nat. Cat: NO
HABS:		BRIDGES:	
HAER:		DAMS:	
		QTRS:	
CLI		CRBIB	Other
1.	HRS 1.	1.	700450
2.	HS ASSESS 2.	2.	700505
3.	HSR 3.	3.	
4.	CLR 4.	4.	
5.			
Documentation Level: FAIR			
Date Entered/Updated: 11/18/94		Logger: DLS	

Date of Report: 11/18/94

LIST OF CLASSIFIED STRUCTURES (LCS)
SINGLE ENTRY REPORT

Identification

IDLCS: 05077 Structure Number: HS-22A

Structure Name 1: EDGAR, SUSANAH & J.J., HEADSTONE, EDGAR CEMETERY
 Structure Name 2:
 Structure Name 3:

Park Alpha Code: WICR Name: WILSON'S CREEK NATIONAL BATTLEFIELD
 ORGCODE: 6370 County: GREENE State: MO
Regional Office: MIDWEST

Subunit ORGCODE: Name:
 Alpha Code: County: GREENE State: MO

Number of UTM's: 0 Zone/Easting/Northing

Significance

NR Status: ENTERED - DOCUMENTED Date: 09/02/76
 Significance: CONTRIBUTING Date: / /
 NHL: NO

Significance
 CEMETERY MAY BE CONTEMPORARY TO BATTLE, ASSOCIATED W/LOCAL FAMILY. CEMETERY REPRESENTS DEVELOPMENT OF AREA, POPULATION GROWTH IN LATE 19TH AND EARLY 20TH CENTURIES.

Historical Information

Period of Construction: HISTORIC

Date: 1872-	(BU)	Designer:	()
Date: -	()	Designer:	()
Date: -	()	Designer:	()
Date: -	()	Designer:	()

Functions, Uses, Materials, Impacts, and Condition

Historic Functions GRAVE/BURIAL	Current Uses GRAVE/BURIAL
------------------------------------	------------------------------

	Buildings—Materials—Structures	
Foundation:		Sub-structure: GRANITE
Framing:		
Walls:		
Roof:		Super-structure: GRANITE
Other:		
Volume:		
Description		

SQUARE COLUMN ON STEPPED BASE. INSCRIPTION ON EAST: "SUSANAH WIFE OF J.J. EDGAR BORN 1817 DIED JUNE 16, 1872" ON WEST: "J.J. EDGAR BORN 1790 DIED MARCH 1857"

Impact Level: LOW Impact Types: WEATHER
VANDALISM
 Condition: GOOD

LIST OF CLASSIFIED STRUCTURES (LCS)
SINGLE ENTRY REPORT
Continued

IDLCS	Park	Structure Name	Number
05077	WICR	EDGAR, SUSANAH & J.J., HEADSTONE, EDGAR CEMETERY	HS-22A
Management Information			
NPS Legal Interest: FEE		Federal Owner:	
Life:	Exp. Date: / /	Local Owner:	
Management Category: MUST BE PRES. & MAINT		Management Date: 09/02/76	
Management Agreement: NONE		Agrmt. Exp. Date: / /	
Proposed Ultimate Treat:		Doc:	Date: / /
Approved Ultimate Treat: REMOVAL		Doc: RMP	Date: 08/25/81
Treatment Responsibilities		Treatment Costs	
Interim Treatment: NPS		Interim:	\$0 Date: /
Ultimate Treatment: NPS		Ultimate:	\$0 Date: /
Routine Maintenance: NPS Level of Estimate:			
Cyclic Maintenance: NPS		Estimator:	
Approved Ultimate Treatment Completed: NO			
Management Text			
CONFLICT BETWEEN MANAGEMENT CATEGORY AND RMP TREATMENT; CEMETERY IDENTIFIED AS RESOURCE, 1992 SFM			
Major Bibliographical References			
Nat. Reg.: 66000113		CSI:	Nat. Cat: NO
HABS:		BRIDGES:	
HAER:		DAMS:	
		QTRS:	
CLI	CRBIB	Other	
1.	HRS 1.	1.	700450
2.	HS ASSESS 2.	2.	700505
3.	HSR 3.	3.	
4.	CLR 4.	4.	
5.	5.		
Documentation Level: FAIR			
Date Entered/Updated: 11/18/94		Logger: DLS	

Date of Report: 11/18/94

LIST OF CLASSIFIED STRUCTURES (LCS)
SINGLE ENTRY REPORT

Identification

IDLCS: 70041 Structure Number: HS-22B

Structure Name 1: COUCH, ELISHA P., HEADSTONE, EDGAR CEMETERY
 Structure Name 2:
 Structure Name 3:

Park Alpha Code: WICR Name: WILSON'S CREEK NATIONAL BATTLEFIELD
 ORGCODE: 6370 County: GREENE State: MO
Regional Office: MIDWEST

Subunit ORGCODE: Name:
 Alpha Code: County: GREENE State: MO

Number of UTM's: 0 Zone/Easting/Northing

Significance

NR Status: ENTERED - DOCUMENTED Date: 09/02/76
 Significance: CONTRIBUTING
 NHL: NO Date: / /

Significance
 CEMETERY MAY BE CONTEMPORARY TO BATTLE, ASSOCIATED W/LOCAL FAMILY. CEMETERY REPRESENTS DEVELOPMENT OF AREA, POPULATION GROWTH IN LATE 19TH AND EARLY 20TH CENTURIES.

Historical Information

Period of Construction: HISTORIC

Date: 1880-	(BU)	Designer:	()
Date: -	()	Designer:	()
Date: -	()	Designer:	()
Date: -	()	Designer:	()

Functions, Uses, Materials, Impacts, and Condition

Historic Functions	Current Uses
GRAVE/BURIAL	GRAVE/BURIAL

	Buildings—Materials—Structures
Foundation:	Sub-structure:
Framing:	
Walls:	
Roof:	Super-structure: MARBLE
Other:	
Volume:	
Description	

STONE ON TOOLED MARGIN BASE. INSCRIBED: "ELISHA P. SON OF ER AND S. J. COUCH BORN FEB 23, 1866, DIED JULY 17, 1880"

Impact Level: LOW Impact Types: WEATHER
VANDALISM
 Condition: GOOD

LIST OF CLASSIFIED STRUCTURES (LCS)
SINGLE ENTRY REPORT
Continued

IDLCS Park Structure Name	Number	
70041 WICR COUCH, ELISHA P., HEADSTONE, EDGAR CEMETERY	HS-22B	
<hr/> Management Information <hr/>		
NPS Legal Interest: FEE Life:	Exp. Date: / /	
	Federal Owner: Local Owner:	
Management Category: MUST BE PRES. & MAINT	Management Date: 09/02/76	
Management Agreement: NONE	Agrmt. Exp. Date: / /	
Proposed Ultimate Treat:	Doc: Date: / /	
Approved Ultimate Treat: REMOVAL	Doc: RMP Date: 08/25/81	
Treatment Responsibilities	Treatment Costs	
Interim Treatment: NPS	Interim: \$0 Date: /	
Ultimate Treatment: NPS	Ultimate: \$0 Date: /	
Routine Maintenance: NPS Level of Estimate:		
Cyclic Maintenance: NPS	Estimator:	
Approved Ultimate Treatment Completed: NO		
Management Text		
CONFLICT BETWEEN MANAGEMENT CATEGORY AND RMP TREATMENT; CEMETERY IDENTIFIED AS RESOURCE IN 1992 SFM		
<hr/> Major Bibliographical References <hr/>		
Nat. Reg.: 66000113	CSI: Nat. Cat: NO	
HABS:	BRIDGES:	
HAER:	DAMS:	
	QTRS:	
CLI	CRBIB	Other
1. HRS 1.	1. 700450	
2. HS ASSESS 2.	2. 700505	
3. HSR 3.	3.	
4. CLR 4.	4.	
5.	5.	
Documentation Level: FAIR		
Date Entered/Updated: 11/18/94	Logger: DLS	

Date of Report: 11/18/94

LIST OF CLASSIFIED STRUCTURES (LCS)
SINGLE ENTRY REPORT

—Identification—

IDLCS: 70046 Structure Number: HS-22G

Structure Name 1: EDGAR, JOHN & CENTHA, HEADSTONE, EDGAR CEMETERY
 Structure Name 2:
 Structure Name 3:

Park Alpha Code: WICR Name: WILSON'S CREEK NATIONAL BATTLEFIELD
 ORGCODE: 6370 County: GREENE State: MO

Regional Office: MIDWEST

Subunit ORGCODE: Name:
 Alpha Code: County: GREENE State: MO

Number of UTM's: 0 Zone/Easting/Northing

—Significance—

NR Status: ENTERED - DOCUMENTED Date: 09/02/76
 Significance: CONTRIBUTING
 NHL: NO Date: / /

Significance
 CEMETERY MAY BE CONTEMPORARY TO BATTLE, ASSOCIATED W/LOCAL FAMILY. CEMETERY REPRESENTS DEVELOPMENT OF AREA, POPULATION GROWTH IN LATE 19TH AND EARLY 20TH CENTURIES.

—Historical Information—

Period of Construction: HISTORIC

Date: 1914-	(BU)	Designer:	()
Date: -	()	Designer:	()
Date: -	()	Designer:	()
Date: -	()	Designer:	()

—Functions, Uses, Materials, Impacts, and Condition—

Historic Functions GRAVE/BURIAL	Current Uses GRAVE/BURIAL
------------------------------------	------------------------------

	—Buildings—	—Materials—	—Structures—
Foundation:			Sub-structure: GRANITE
Framing:			
Walls:			Super-structure: GRANITE
Roof:			
Other:			
Volume:			
Description			

STONE ON BASE, FOOTSTONE. INSCRIBED: "EDGAR, FATHER MOTHER JOHN F.M. EDGAR BORN AUG. 18, 1846, DIED OCT 5, 1912 HIS WIFE CENTHA J. EDGAR BORN AUG 2, 1846" CONCRETE COVERING IS DATED MAY 30, 1914.

Impact Level: LOW Impact Types: WEATHER
VANDALISM

Condition: GOOD

LIST OF CLASSIFIED STRUCTURES (LCS)
SINGLE ENTRY REPORT
Continued

IDLCS	Park	Structure Name	Number
70046	WICR	EDGAR, JOHN & CENTHA, HEADSTONE, EDGAR CEMETERY	HS-22G
<hr/> Management Information <hr/>			
NPS Legal Interest: FEE		Federal Owner:	
Life:	Exp. Date: / /	Local Owner:	
Management Category: MUST BE PRES. & MAINT		Management Date: 09/02/76	
Management Agreement: NONE		Agrmt. Exp. Date: / /	
Proposed Ultimate Treat:		Doc:	Date: / /
Approved Ultimate Treat: REMOVAL		Doc: RMP	Date: 08/25/81
Treatment Responsibilities		Treatment Costs	
Interim Treatment: NPS		Interim:	\$0 Date: /
Ultimate Treatment: NPS		Ultimate:	\$0 Date: /
Routine Maintenance: NPS Level of Estimate:			
Cyclic Maintenance: NPS		Estimator:	
Approved Ultimate Treatment Completed: NO			
Management Text			
CONFLICT BETWEEN MANAGEMENT CATEGORY AND RMP TREATMENT; CEMETERY IDENTIFIED AS RESOURCE, 1992 SFM.			
<hr/> Major Bibliographical References <hr/>			
Nat. Reg.: 66000113		CSI:	Nat. Cat: NO
HABS:		BRIDGES:	
HAER:		DAMS:	
		QTRS:	
CLI		CRBIB	Other
1.	HRS 1.	1.	700450
2.	HS ASSESS 2.	2.	700505
3.	HSR 3.	3.	
4.	CLR 4.	4.	
5.	5.		
Documentation Level: FAIR			
Date Entered/Updated: 11/18/94		Logger: DLS	

Date of Report: 11/18/94

LIST OF CLASSIFIED STRUCTURES (LCS)
SINGLE ENTRY REPORT

—Identification—

IDLCS: 70048 Structure Number: HS-21B

Structure Name 1: MANLEY, MARTHA (?) HEADSTONE, MANLEY CEMETERY
 Structure Name 2:
 Structure Name 3:

Park Alpha Code: WICR Name: WILSON'S CREEK NATIONAL BATTLEFIELD
 ORGCODE: 6370 County: GREENE State: MO
Regional Office: MIDWEST

Subunit ORGCODE: Name:
 Alpha Code: County: GREENE State: MO

Number of UTM's: 0 Zone/Easting/Northing

—Significance—

NR Status: ENTERED - DOCUMENTED Date: 09/02/76
 Significance: CONTRIBUTING Date: / /
 NHL: NO

Significance
 1 OF 7 INSCRIBED MARKERS IN 57-GRAVE PLOT. FAMILY CEMETER FOR MANLEY BROTHERS. CEMETERY APPEARS ON HISTORIC BATTLE MAPS, CONFEDERATES CAMPED AROUND CEMETERY, SOME GRAVES MAY BE FOR CONFEDERATE SOLDIERS.

—Historical Information—

Period of Construction: HISTORIC

Date: 1884-	(BU)	Designer:	()
Date: -	()	Designer:	()
Date: -	()	Designer:	()
Date: -	()	Designer:	()

—Functions, Uses, Materials, Impacts, and Condition—

Historic Functions GRAVE/BURIAL	Current Uses GRAVE/BURIAL
------------------------------------	------------------------------

	Buildings	Materials	Structures
Foundation:	Sub-structure:		
Framing:			
Walls:			
Roof:	Super-structure: STONE		
Other:			
Volume:			
Description			

STONE ON A STEPPED, TOOLED MARGIN BASE. STONE FOR (?) MARTHA MANLEY, JAN. 30, 1855 TO AUG. 16, 1884.

Impact Level: LOW	Impact Types: WEATHER
	VANDALISM
Condition: GOOD	NEGLECT

LIST OF CLASSIFIED STRUCTURES (LCS)
SINGLE ENTRY REPORT
Continued

IDLCS	Park	Structure Name	Number
70048	WICR	MANLEY, MARTHA (?) HEADSTONE, MANLEY CEMETERY	HS-21B
Management Information			
NPS Legal Interest: FEE		Federal Owner:	
Life:	Exp. Date: / /	Local Owner:	
Management Category: MUST BE PRES. & MAINT		Management Date: 09/02/76	
Management Agreement: NONE		Agrmt. Exp. Date: / /	
Proposed Ultimate Treat:		Doc:	Date: / /
Approved Ultimate Treat: REMOVAL		Doc: RMP	Date: 11/25/81
Treatment Responsibilities		Treatment Costs	
Interim Treatment: NPS		Interim:	\$0 Date: /
Ultimate Treatment: NPS		Ultimate:	\$0 Date: /
Routine Maintenance: NPS Level of Estimate:			
Cyclic Maintenance: NPS		Estimator:	
Approved Ultimate Treatment Completed: NO			
Management Text			
CONFLICT BETWEEN MANAGEMENT CATEGORY AND RMP TREATMENT; IDENTIFIED AS RESOURCE, 1992 SFM			
Major Bibliographical References			
Nat. Reg.: 66000113		CSI:	Nat. Cat: NO
HABS:		BRIDGES:	
HAER:		DAMS:	
		QTRS:	
CLI	CRBIB	Other	
1.	HRS 1.	1. 700450	
2.	HS ASSESS 2.	2. 700505	
3.	HSR 3.	3.	
4.	CLR 4.	4.	
5.	5.		
Documentation Level: FAIR			
Date Entered/Updated: 11/18/94		Logger: DLS	

Date of Report: 11/18/94

LIST OF CLASSIFIED STRUCTURES (LCS)
SINGLE ENTRY REPORT

—Identification—

IDLCS: 70049 Structure Number: HS-21C

Structure Name 1: PRUNTY, D. C., HEADSTONE, MANLEY CEMETERY
 Structure Name 2:
 Structure Name 3:

Park Alpha Code: WICR Name: WILSON'S CREEK NATIONAL BATTLEFIELD
 ORGCODE: 6370 County: GREENE State: MO
Regional Office: MIDWEST

Subunit ORGCODE: Name:
 Alpha Code: County: GREENE State: MO

Number of UTM's: 0 Zone/Easting/Northing

—Significance—

NR Status: ENTERED - DOCUMENTED Date: 09/02/76
 Significance: CONTRIBUTING
 NHL: NO Date: / /

Significance
 1 OF 7 INSCRIBED MARKERS IN 57-GRAVE PLOT. FAMILY CEMETERY FOR MANLEY BROTHERS. APPEARS IN HISTORIC BATTLE MAPS, CONFEDERATES CAMPED AROUND CEMETERY, SOME GRAVES MAY BE FOR CONFED SOLDIERS.

—Historical Information—

Period of Construction: HISTORIC

Date: 1895-	(BU)	Designer:	()
Date: -	()	Designer:	()
Date: -	()	Designer:	()
Date: -	()	Designer:	()

—Functions, Uses, Materials, Impacts, and Condition—

Historic Functions	Current Uses
GRAVE/BURIAL	GRAVE/BURIAL

	Buildings	Materials	Structures
Foundation:			Sub-structure:
Framing:			
Walls:			
Roof:			Super-structure: LIMESTONE
Other:			
Volume:			
Description			
VERTICAL STONE, INSCRIBED 29, 1822 TO JULY 26, 1895.			

Impact Level: LOW	Impact Types: WEATHER
	VANDALISM
Condition: GOOD	NEGLECT

LIST OF CLASSIFIED STRUCTURES (LCS)
SINGLE ENTRY REPORT
Continued

IDLCS	Park	Structure Name	Number
70049	WICR	PRUNTY, D. C., HEADSTONE, MANLEY CEMETERY	HS-21C
<hr/> Management Information <hr/>			
NPS Legal Interest: FEE		Federal Owner:	
Life:	Exp. Date: / /	Local Owner:	
Management Category: MUST BE PRES. & MAINT		Management Date: 09/02/76	
Management Agreement: NONE		Agrmt. Exp. Date: / /	
Proposed Ultimate Treat:		Doc:	Date: / /
Approved Ultimate Treat: REMOVAL		Doc: RMP	Date: 11/25/81
Treatment Responsibilities		Treatment Costs	
Interim Treatment: NPS		Interim:	\$0 Date: /
Ultimate Treatment: NPS		Ultimate:	\$0 Date: /
Routine Maintenance: NPS		Level of Estimate:	
Cyclic Maintenance: NPS		Estimator:	
Approved Ultimate Treatment Completed: NO			
Management Text			
CONFLICT BETWEEN MANAGMENT CATEGORY AND RMP TREATMENT; IDENTIFIED AS RESOURCE IN 1992 SFM			
<hr/> Major Bibliographical References <hr/>			
Nat. Reg.: 66000113		CSI:	Nat. Cat: NO
HABS:		BRIDGES:	
HAER:		DAMS:	
		QTRS:	
CLI		CRBIB	Other
1.	HRS	1.	700450
2.	HS ASSESS	2.	700505
3.	HSR	3.	
4.	CLR	4.	
5.		5.	
Documentation Level: FAIR			
Date Entered/Updated: 11/18/94		Logger: DLS	

Date of Report: 11/18/94

LIST OF CLASSIFIED STRUCTURES (LCS)
SINGLE ENTRY REPORT

—Identification—

IDLCS: 70050 Structure Number: HS-21D

Structure Name 1: JENNINGS, WILLIAM HEADSTONE, MANLEY CEMETERY
 Structure Name 2:
 Structure Name 3:

Park Alpha Code: WICR Name: WILSON'S CREEK NATIONAL BATTLEFIELD
 ORGCODE: 6370 County: GREENE State: MO
Regional Office: MIDWEST

Subunit ORGCODE: Name:
 Alpha Code: County: GREENE State: MO

Number of UTM's: 0 Zone/Easting/Northing

—Significance—

NR Status: ENTERED - DOCUMENTED Date: 09/02/76
 Significance: CONTRIBUTING Date: / /
 NHL: NO

Significance
 ASSOCIATED WITH MANLEY FAMILY CEMETERY. APPEARS ON HISTORIC BATTLE MAPS, CONFEDERATES CAMPED AROUND CEMETERY, SOME GRAVES MAY BE FOR CONFEDERATE SOLDIERS.

—Historical Information—

Period of Construction: HISTORIC

Date: 1902-	(BU)	Designer:	()
Date: -	()	Designer:	()
Date: -	()	Designer:	()
Date: -	()	Designer:	()

—Functions, Uses, Materials, Impacts, and Condition—

Historic Functions GRAVE/BURIAL	Current Uses GRAVE/BURIAL
------------------------------------	------------------------------

	Buildings	Materials	Structures
Foundation:	Sub-structure:		
Framing:			
Walls:			
Roof:	Super-structure: MARBLE		
Other:			
Volume:			
Description			

INSCRIBED: " WILLIAM S. JENNING CO A MO VOLS. 1832 1902," INSIDE A SHIELD DESIGN.

Impact Level: LOW	Impact Types: WEATHER
	VANDALISM
Condition: GOOD	NEGLECT

LIST OF CLASSIFIED STRUCTURES (LCS)
SINGLE ENTRY REPORT
Continued

IDLCS	Park	Structure Name	Number
70050	WICR	JENNINGS, WILLIAM HEADSTONE, MANLEY CEMETERY	HS-21D
<hr/> Management Information <hr/>			
NPS Legal Interest: FEE		Federal Owner:	
Life:	Exp. Date: / /	Local Owner:	
Management Category: MUST BE PRES. & MAINT		Management Date: 09/02/76	
Management Agreement: NONE		Agrmt. Exp. Date: / /	
Proposed Ultimate Treat:		Doc:	Date: / /
Approved Ultimate Treat: REMOVAL		Doc: RMP	Date: 11/25/81
Treatment Responsibilities		Treatment Costs	
Interim Treatment: NPS		Interim:	\$0 Date: /
Ultimate Treatment: NPS		Ultimate:	\$0 Date: /
Routine Maintenance: NPS Level of Estimate:			
Cyclic Maintenance: NPS		Estimator:	
Approved Ultimate Treatment Completed: NO			
Management Text			
CONFLICT BETWEEN MANAGMENT CATEGORY AND RMP TREATMENT; IDENTIFIED AS RESOURCE IN 1992 SFM			
<hr/> Major Bibliographical References <hr/>			
Nat. Reg.: 66000113		CSI:	Nat. Cat: NO
HABS:		BRIDGES:	
HAER:		DAMS:	
		QTRS:	
CLI	CRBIB	Other	
1.	HRS 1.	1. 700450	
2.	HS ASSESS 2.	2. 700505	
3.	HSR 3.	3.	
4.	CLR 4.	4.	
5.	5.		
Documentation Level: FAIR			
Date Entered/Updated: 11/18/94		Logger: DLS	

Date of Report: 11/18/94

LIST OF CLASSIFIED STRUCTURES (LCS)
SINGLE ENTRY REPORT

Identification

IDLCS: 70051 Structure Number: HS-21E

Structure Name 1: HOWE FAMILY HEADSTONES, MANLEY CEMETERY
 Structure Name 2:
 Structure Name 3:

Park Alpha Code: WICR Name: WILSON'S CREEK NATIONAL BATTLEFIELD
 ORGCODE: 6370 County: GREENE State: MO
Regional Office: MIDWEST

Subunit ORGCODE: Name:
 Alpha Code: County: GREENE State: MO

Number of UTM's: 0 Zone/Easting/Northing

Significance

NR Status: ENTERED - DOCUMENTED Date: 09/02/76
 Significance: CONTRIBUTING
 NHL: NO Date: / /

Significance
 ASSOCIATED W/MANLEY FAMILY CEMETERY, WHICH APPEARS ON HISTORIC BATTLE MAPS. DATE OF PLACEMENT UNKNOWN. CEMETERY ALSO REPRESENTS DEVELOPMENT OF AREA FOLLOWING CIVIL WAR. STONES PROBABLY REPLACED EARLIER MARKERS.

Historical Information

Period of Construction: HISTORIC

Date: -	()	Designer:	()
Date: -	()	Designer:	()
Date: -	()	Designer:	()
Date: -	()	Designer:	()

Functions, Uses, Materials, Impacts, and Condition

Historic Functions GRAVE/BURIAL	Current Uses GRAVE/BURIAL
------------------------------------	------------------------------

Buildings Foundation: Framing: Walls: Roof: Other: Volume: Description	Materials Sub-structure: Super-structure: TERRA COTTA	Structures
---	---	------------

THREE STONES GLAZED TO IMITATE PINK GRANITE. RAISED INSCRIPTIONS: "ERNEST ALVA HOWE 1899-1900," "ODA NATHAN HOWE 1895-1896," "PEARL HOWE 1905-1905."

Impact Level: LOW Impact Types: WEATHER
VANDALISM
 Condition: GOOD

LIST OF CLASSIFIED STRUCTURES (LCS)
SINGLE ENTRY REPORT
Continued

IDLCS	Park	Structure Name	Number
70051	WICR	HOWE FAMILY HEADSTONES, MANLEY CEMETERY	HS-21E
<hr/> Management Information <hr/>			
NPS Legal Interest: FEE		Federal Owner:	
Life:	Exp. Date: / /	Local Owner:	
Management Category: MUST BE PRES. & MAINT		Management Date: 09/02/76	
Management Agreement: NONE		Agrmt. Exp. Date: / /	
Proposed Ultimate Treat:		Doc:	Date: / /
Approved Ultimate Treat: REMOVAL		Doc: RMP	Date: 11/25/81
Treatment Responsibilities		Treatment Costs	
Interim Treatment: NPS		Interim:	\$0 Date: /
Ultimate Treatment: NPS		Ultimate:	\$0 Date: /
Routine Maintenance: NPS Level of Estimate:			
Cyclic Maintenance: NPS		Estimator:	
Approved Ultimate Treatment Completed: NO			
Management Text			
CONFLICT BETWEEN MANAGEMENT CATEGORY AND RMP TREATMENT; CEMETERY IDENTIFIED AS RESOURCE, 1992 SFM			
<hr/> Major Bibliographical References <hr/>			
Nat. Reg.: 66000113		CSI:	Nat. Cat: NO
HABS:		BRIDGES:	
HAER:		DAMS:	
		QTRS:	
CLI		CRBIB	Other
1.	HRS 1.	1.	700450
2.	HS ASSESS 2.	2.	700505
3.	HSR 3.	3.	
4.	CLR 4.	4.	
5.			
Documentation Level: FAIR			
Date Entered/Updated: 11/18/94		Logger: DLS	

Date of Report: 11/18/94

LIST OF CLASSIFIED STRUCTURES (LCS)
SINGLE ENTRY REPORT

—Identification—

IDLCS: 70053 Structure Number: HS-17A

Structure Name 1: SHORT SPRING BOX
 Structure Name 2:
 Structure Name 3:

Park Alpha Code: WICR Name: WILSON'S CREEK NATIONAL BATTLEFIELD
 ORGCODE: 6370 County: GREENE State: MO
Regional Office: MIDWEST

Subunit ORGCODE: Name:
 Alpha Code: County: GREENE State: MO

Number of UTM's: 0 Zone/Easting/Northing

—Significance—

NR Status: ENTERED - UNDOCUMENTED Date: 09/02/76
 Significance: CONTRIBUTING Date: / /
 NHL: NO

Significance
 EXACT CONSTRUCTION DATE UNKNOWN. MOST INTACT STRUCTURE ASSOCIATED W/E.B. SHORT. UNION AMBULANCES & WAGONS PARKED HERE DURING BATTLE.

—Historical Information—

Period of Construction: HISTORIC

Date: 1850-1860	(BU)	Designer: SHORT, E.B.	(0)
Date: -	()	Designer:	()
Date: -	()	Designer:	()
Date: -	()	Designer:	()

—Functions, Uses, Materials, Impacts, and Condition—

Historic Functions	Current Uses
OTHER-NO OTHER CATEGORY EXISTS	OTHER-NO OTHER CATEGORY EXISTS

	Buildings	Materials	Structures
Foundation: FIELDSTONE			Sub-structure:
Framing:			Super-structure:
Walls:			
Roof:			
Other:			
Volume:			

Description
 7'x 12'6"x 2' TALL, 16"-WIDE WALLS. SURROUNDS SPRING THAT DRAINS INTO WILSON'S CREEK, LOCATED SE OF SHORT HOUSE SITE.

Impact Level: LOW Impact Types: EROSION
UNKNOWN

Condition: GOOD

LIST OF CLASSIFIED STRUCTURES (LCS)
SINGLE ENTRY REPORT
Continued

IDLCS	Park	Structure Name	Number
70053	WICR	SHORT SPRING BOX	HS-17A
Management Information			
NPS Legal Interest: FEE		Federal Owner:	
Life:	Exp. Date: / /	Local Owner:	
Management Category: MUST BE PRES. & MAINT		Management Date: 09/02/76	
Management Agreement: NONE		Agrmt. Exp. Date: / /	
Proposed Ultimate Treat:		Doc:	Date: / /
Approved Ultimate Treat: NO TREATMENT		Doc: NONE	Date: 00/00/00
Treatment Responsibilities		Treatment Costs	
Interim Treatment: NPS		Interim:	\$0 Date: /
Ultimate Treatment: NPS		Ultimate:	\$0 Date: /
Routine Maintenance: NPS Level of Estimate:			
Cyclic Maintenance: NPS		Estimator:	
Approved Ultimate Treatment Completed: NO			
Management Text			
WASTEWATER OUT-FALL LINE 12.5' S OF SITE, MAY IMPACT STRUCTURE. 1981 & 1989 RMPs REQUIRE LOCATING SPRING FOR INTERPRETIVE PURPOSES.			
Major Bibliographical References			
Nat. Reg.: 66000113		CSI:	Nat. Cat: NO
HABS:		BRIDGES:	
HAER:		DAMS:	
		QTRS:	
CLI	CRBIB	Other	
1.	HRS 1.	1. 700450	
2.	HS ASSESS 2.	2. 003013	
3.	HSR 3.	3. 003014	
4.	CLR 4.	4.	
5.	5.		
Documentation Level: POOR			
Date Entered/Updated: 11/18/94		Logger: DLS	

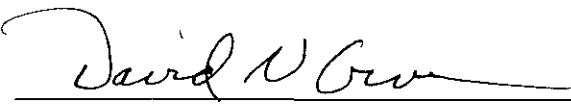

Date of Report: 11/18/94

DETERMINATION OF ELIGIBILITY

PARK: Wilson's Creek National Battlefield	RESTRICTED: Y___ N_X_
NAME: McElhaney Farm	
PROPERTY/DISTRICT: Wilson's Creek National Historic Site	
LOCATION: Vicinity of Republic	
STATE: Missouri	
COUNTY: Greene	
BUILT: 1900-1950	IDCLI: N/A
	IDLCS: 70054-70059

EVALUATED:	YES	NO	N/A
STRUCTURE(S)	X		
LANDSCAPE(S)		X	

<u>NATIONAL PARK SERVICE</u>	<u>STATE HISTORIC PRESERVATION OFFICE</u>
Individually eligible _____	
Contributes to:	
NR Property _____	
NR District <u> X </u>	CONCUR <u> X </u>
Cultural Landscape _____	
Potential District _____	
Potential Cultural Landscape _____	DO NOT CONCUR _____
Not eligible _____	
Insufficient documentation, Treat as Eligible <u> X </u>	

 _____ Midwest Regional Director	<u>11/21/94</u> _____ Date
 _____ State Historic Preservation Officer	<u>8 February 1995</u> _____ Date

SIGNIFICANCE:**CRITERIA: A**

The McElhaney Farm, at the SE 1/4 of the NW 1/4 of Section 25, Township 28N, Range 23W, is significant as a representative of the continuum of the south central Missouri rural development through the 20th century. Single family settlement of this area of Missouri had begun in the first decades of the 19th century, with rural population growth peaking about 1890.¹ The McElhaney Farm was established two decades after this peak, when state farmstead numbers had begun to decline even as the farms themselves were changing from subsistence to business enterprises dependent on distant markets. The McElhaney Farm reflects the impact of these changes on the Wilson's Creek area, and is the last surviving farmstead in park boundaries that was built after the 1861 Wilson's Creek Battle. In addition, although of a different period, its presence contributes to the interpretation of the agrarian development which was extant at the time of the Wilson Creek 1861 battle.

The McElhaney farmstead was built on land formerly owned by John Ray, whose house and spring house are the only primary standing buildings associated with the 1861 battle. According to an 1885 map based on first hand accounts of the battle, the area that would later be the location for the McElhaney farmstead was unfenced and forested. Evidence of settlement could be found, however, in the open, fenced fields across the Wilson's Creek drainage to the north, northeast and southwest. A mill was operated on Wilson's Creek, and eight or nine families lived in the area, their farms connected by a network of trails and the Telegraph Road.² Today the only remnants of that 1860s occupation are the Ray structures, two family cemeteries, a spring house foundation and the remains of a mill race. Three fenced fields have been reconstructed based on historic documentation.

In the decades following the Wilson's Creek battle, the fertile reputation of Greene county³ encouraged urban and farming settlement, and with this followed the development of transportation networks. In 1905, a push by businessmen in Springfield for development of a rail line resulted in the 1907 completion of the Springfield Southern Railroad, a branch line of the Missouri Pacific. Its route between Springfield to Crane, Missouri passed directly through the battlefield area, and paralleled Wilson's Creek for over one mile. This development brought economic and social, as well as physical changes, to the landscape.

¹ By the 1860s, available parcels in the Wilson's Creek area had been settled and developed. However, some depopulation occurred during the Civil War era due to the feuding and unrest of the time. See "Draft Vegetation and Restoration Report," undated, MWRO; and Mark J. Lynott, et al, Archeological Survey Testing: Tour Road Alternatives A, B and C, (Lincoln, NE: Midwest Archeological Center, National Park Service, 1982), 20.

²Other inhabitants in the area were the Gibsons, Edwards, the Sharps, the E.B. Short family, T.B. Manley, C.B. Manley, the Gwinns (or Winns), the Rays, and the Dixons. Thomas P. Busch, "Wilson's Creek National Battlefield" National Register Nomination, March 26, 1976.

³Edwin C Bearrs, The Ray House, Wilson's Creek Battlefield National Park, Part II, (Washington: National Park Service, Department of the Interior, 1968), 23.

Communities soon developed along the train route, such as Terrill Station and Battlefield, and in 1907, Clarence Howell filed the town plot of Wilson's Creek. Howell's intention was to operate a lime kiln, located conveniently close to the new railroad. The village of Wilson's Creek was a company town, inhabited by workers employed at the kiln. At its peak, the population numbered between 35 to 50. When the Rogers White Lime Company purchased a portion of Howell's land for their operations, they had a siding built to the new company town, using it to move quarried stone and bring in cord wood and supplies.⁴ The rail line, and the establishment of a post office, gave the Wilson's Creek residents access to a diversity of goods and made formerly remote markets accessible. For example, the use of fired bricks, milled lumber and mass-produced building items used in the construction of Wilson's Creek buildings allowed for inexpensive and rapid development, replacing the earlier and more time consuming method of log construction practiced by initial settlers. The community and rail line also benefitted farmers in the greater Wilson's Creek area when a tomato cannery opened in 1917, and for the next five years, processed the produce of farmers within a ten-mile radius.⁵

During this general period of development between the 1860s and the 1910s, the property at SE 1/4 of the NW 1/4 of Section 25, Township 28N, Range 23W, changed ownership four times. By 1904, John McConnell had purchased this land, as well as the Ray house and property. McConnell had been born in Springfield, Missouri, in 1865, moved to Christian County with his parents in 1875, and began purchasing land in Greene County in 1889. By 1914, McConnell had increased his land holding to 900 acres, out of which he had given 40 acres to each of his three children. In about 1910, he had given 40 acres to his daughter, Bessie McConnell McElhaney, and son-in-law, William McElhaney, of Brookline Township. The McElhaney's also had the use of an additional 80 acres of McConnell's land. They would occupy the farm for at least 20 years.⁶

The McElhaney's chose to have built a "modern" farm, featuring a frame house influenced by the predominant style of the time, the Queen Anne. The design represented a departure from the vernacular dwellings of earlier settlers. The nearby Ray House, for example, built in 1852, is an example of the vernacular double pen dwelling that developed in the Ozarks. With its few rooms, simple mirror image double pen plan and wide front porch, the Ray House embodies the "homemade" Ozark dwellings of the 19th century. These Ozark dwellings have often been associated with a chaotic, temporary existence in which the occupants utilized the porch and exterior spaces around the house as much as the interior rooms. This often resulted in a "messy" appearance, with furniture and tools placed outside the home.⁷ The McElhaney house, in contrast, shows the consciousness of building styles

⁴Robert T. Bray, "Inventory and Evaluation of the Archeological Resources, Wilson's Creek National Battlefield, Missouri," (Columbia: University of Missouri, December 1975), 42.

⁵Robert T. Bray, "An Archeological Survey and Excavations at Wilson's Creek Battlefield National Park, Missouri," undated report at Midwest Regional Office, National Park Service, 137.

⁶Bearrs, 83-85. By 1934, Bessie was living in California. She retained ownership of this tract as well as others owned previously by her father, until the land was bought by the Wilson's Creek National Battlefield Commission.

⁷Robert Flanders, "The Places We Call Home," *Ozark Watch*, 2, no. 1 (Summer 1988): 1-11.

that had evolved in the following decades. The McElhaney, like their contemporaries in other urban and rural areas, chose a design that expressed progressiveness and prosperity.

This was expressed in the numerous rooms, the typically irregular Queen Anne floor plan, and mass-produced decorative millwork. The McElhaney house, however, is a modest example of the style, and the relative lack of ornamentation could be attributed to the utilitarian needs of the farmer, and perhaps also to the change in tastes in architectural style at the turn of the century: by the 1910s, the simpler lines and massing of Colonial Revival was replacing the Queen Anne in urban areas.

The increase in scale between the McElhaney and Ray property was not limited to the main dwelling. The McElhaney property also has a large barn, and at least four outbuildings. Aerial photographs of the property in the 1930s show additional structures to the south, which no longer exist. The structures exhibit a building arrangement typical of "Corn Belt" structures, first identified by Glenn Trewartha. The McElhaney house is situated in front of the farmstead, facing and set back from the present tour road. The house, and to a lesser extent, the other buildings, are visible from touring road, but set back several hundred feet, separated by a drainage and set at the top of a small rise. This separation existed previous to the creation of the tour road, when the farm was set south of a county road that ran in an east-west direction, accessed by a short drive. This type of orientation is found in about 49 percent of farms in the "Corn Belt" area. The house itself, a eight-room, story and one-half structure, with an irregular floor plan, represents about 21 percent of the farm house types in the same region. The barn, with over 4,000 square feet, is measurably larger than the more modest size typical of Corn Belt barns.⁸

J. B. Steward, who owned property adjacent to McConnell's, is attributed as the builder of the major structures on the McElhaney property. The house design may have been from a pattern book, or from a local builder, because the McElhaney house bears a close resemblance to photos of a 1905 house built for Clarence Howell in nearby Wilson's Creek. Both houses featured the same pyramidal hipped roof bisected by cross gables and featuring a large wrap around front porch. The Howell house, however, was a reverse plan of the McElhaney house, and appears to have been slightly larger, with the addition of a larger rear cross gable, and a gabled front dormer. Access to milled lumber and house plans would have been a possibility with the new rail line and post office at Wilson's Creek. The Howell house was removed by the park as part of the obliteration of the village of Wilson's Creek in the 1960s and 1970s.

⁸Glenn Trewartha, "Some Regional Characteristics of American Farmsteads," Annals of the Association of American Geographers, 38, (1948). This survey has many limitations, such as the size of the survey area and the relatively few number of farms analysed. The Corn Belt survey considered 218 farms in Missouri, Indiana, Illinois, Iowa, South Dakota, Nebraska and Kansas.

CONTRIBUTING STRUCTURES:

McElhaney House/Building No. 6: Built about 1910 by J.B. Stewart for Edward McElhaney, the building is one and one-half stories, with an irregular massing created by cross gables intersecting a truncated hipped roof. Variation to the facade surface is created by a front wrap-around porch with turned railings and round columns, clapboard siding and cornerboards, a blank frieze, and prominent cornice returns. The east side porch has a half-hipped roof supported by turned columns. The main mass of the house sits on a concrete block foundation, with the east wing supported on a fieldstone foundation, and a poured concrete foundation supporting the rear enclosed porch. The roof is covered in asphalt shingles. All facades have 1/1 double-hung windows with simple hood molding. The house has over 2500 square feet of space, with seven rooms on the first floor, and one room and the attic on the second.

Between 1969 to 1975, the park rehabilitated the interior, adding kitchen cabinetry. More recent work has involved changes to the porch, adding paneling to the interior walls, and carpeting the floors. The exterior was painted in 1990 or 1991. The general room arrangement has not been greatly altered, however, and the house retains a high degree of its original exterior appearance.

McElhaney Smokehouse/Building No. 7: Built about 1910 by J.B. Stewart, the exterior appearance harmonizes with the McElhaney house, which stands directly to the northeast. The smokehouse is one story, has 1/1 windows, a gable roof, and is clad in lap siding with cornerboards. It sits on a concrete foundation, and has a concrete floor. It has 224 square feet of space, and is presently used for storage.

McElhaney Root Cellar The construction date is unknown, but a structure occupies the location of the root cellar in a 1936 aerial photograph. The root cellar is located southeast of the house, partially set into earth berming, and consists of a barrel vaulted concrete superstructure and a subterranean storage space. This interior space is accessed through a wood door and interior concrete steps. The concrete is in poor condition, and has numerous cracks.

Walkways. Poured concrete walkways connect the front and rear entry porches of the farm house, and connect the house to the smokehouse and root cellar. Long rectangular sections make up the path.

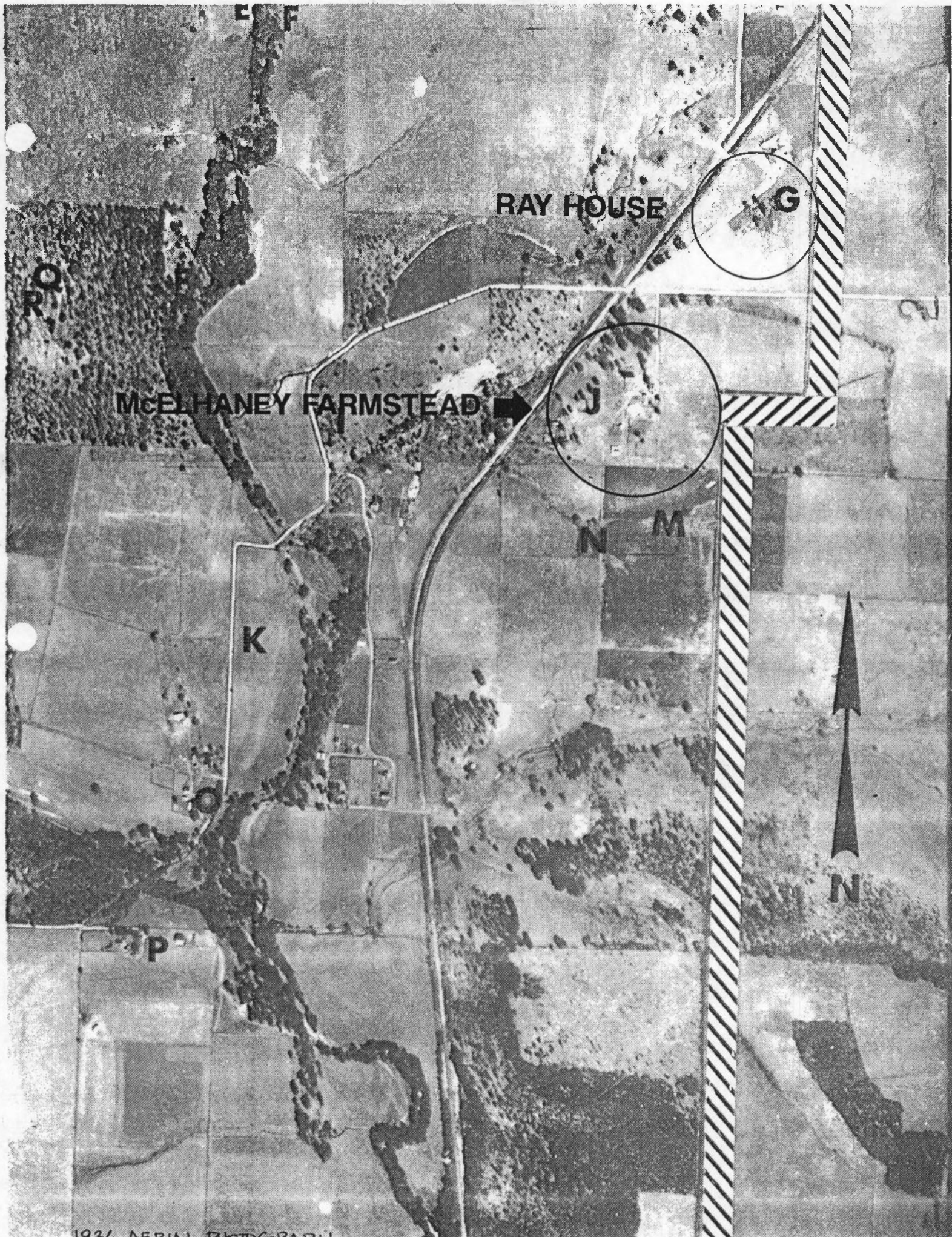
McElhaney Cistern A 4'5" x 5'10" concrete lip projects from the ground, and is topped by a wood cover. The depth is unknown.

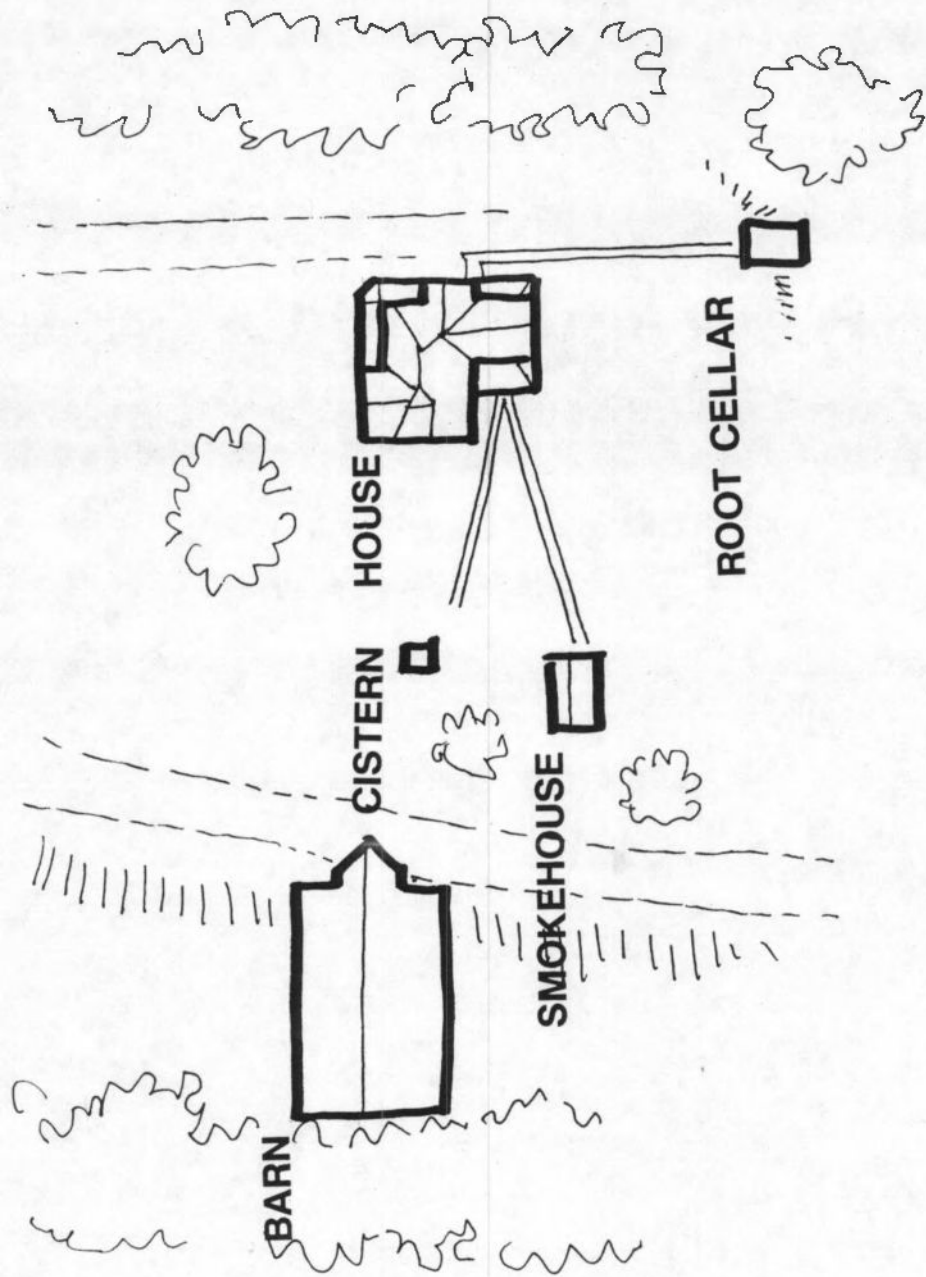
McElhaney Barn/Building No. 8: Built about 1911 by J.B. Stewart, this large, three-story rectangular barn is currently used for temporary storage of salvaged lumber and maintenance equipment. It is of frame construction, sided in vertical board, and has a gable roof clad in aluminum. It has plank flooring, and sits on a stone foundation. There is a hay mow hood and door in the east wall gable end, supported by wood brackets. Below that is a horizontal sliding door at ground level. The ground slopes steeply away to the west, revealing the foundation material, and providing access to a lower level storage area. Vertical wood shutters cover windows on the second floor level, eave sides. There are several additional sliding and dutch doors. The barn has 4,700 square feet of space.

The park has replaced the loft ladder with a larger staircase and landing.



Figure 3
Aerial photograph of September 24, 1936, including the area (inside diagonal lines) now comprising Wilson's Creek National Battlefield. South boundary not shown. Historical Sites A through R are indicated. See Archaeological Base Map (Figure 12) for explanation.






MCELHANEY FARM (not to scale)



McElhaney House/Quarters Number 6, and Smokehouse to right, Wilson's Creek National Battlefield. North facade.

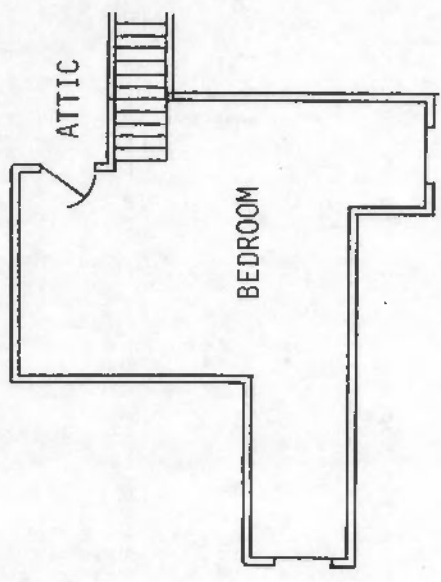
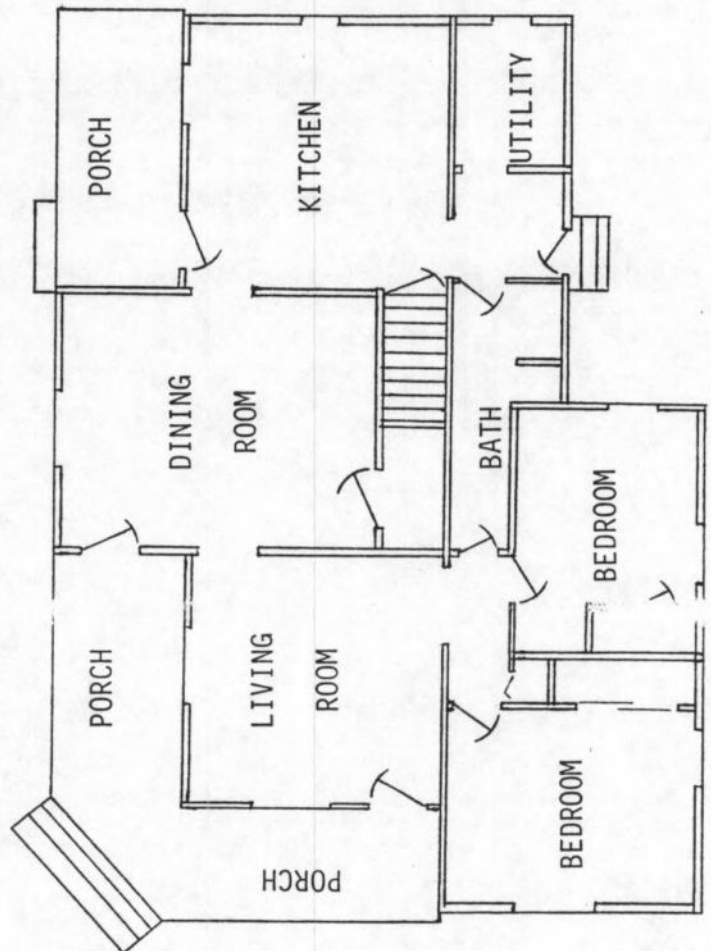



McElhane House/Quarters Number 6, Wilson's Creek National Battlefield. East facade.



McElhaney House/Quarters Number 6, Wilson's Creek National Battlefield. South and east facades.

BUILDING NO. 6 (QUARTERS)
WILSON'S CREEK NATIONAL BATTLEFIELD
SCALE 1/10 INCH = 1 FOOT





#9

SE facing view

Clarence Howell house in town of Wilson's Creek, demolished. Wilson's Creek National Battlefield.



McElhaney House/Quarters Number 6, Wilson's Creek National Battlefield. South facade.



South facing view

Form 10-30 (7/57) Print File Card

Remarks:

Date:

3/1/66

Photographer & Companions:

R.C. Heyder, Mgmt. Asst.

Clarence Howell house in town of Wilson's Creek, demolished. Wilson's Creek National Battlefield.

United States Department of the Interior
National Park Service


NEGATIVE NU:

158




Clarence Howell house in town of Wilson's Creek, demolished. Wilson's Creek National Battlefield.


~~E~~ facing view




McElhaney Barn, Wilson's Creek National Battlefield. East and south facades.



McElhaney Smokehouse, Wilson's Creek National Battlefield. East and south facades.



McElhaney Rootcellar, Wilson's Creek National Battlefield. East and south facades.



McElhaney Cistern, Wilson's Creek National Battlefield. Smokehouse at rear.

LIST OF CLASSIFIED STRUCTURES (LCS)
SINGLE ENTRY REPORT

Identification

IDLCS: 70054 Structure Number: 23

Structure Name 1: McELHANEY HOUSE
 Structure Name 2: QUARTERS NO. 6
 Structure Name 3:

Park Alpha Code: WICR Name: WILSON'S CREEK NATIONAL BATTLEFIELD
 ORGCODE: 6370 County: GREENE State: MO
Regional Office: MIDWEST

Subunit ORGCODE: Name:
 Alpha Code: County: GREENE State: MO

Number of UTM's: 0 Zone/Easting/Northing

Significance

NR Status: UNDETERMINED Date: 00/00/00
 Significance: NOT EVALUATED Date: / /
 NHL: NO

Significance
 PART OF WELL-PRESERVED FARM COMPLEX. DISPLAYS EVOLUTION OF AGRICULTURAL RESIDENTIAL PROPERTY; SHOWS PROSPERITY, DEVELOPMENT OF FAMILY FARMS IN MIDWEST & INFLUENCE OF PREVAILING QA ARCH STYLES IN TURN OF CENTURY RURAL AREAS.

Historical Information

Period of Construction: HISTORIC

Date: 1911- (BU) Designer: STEWART, J. B. (O)
 Date: 1969-1975 (RH) Designer: NPS-MWRO (O)
 Date: - () Designer: ()
 Date: - () Designer: ()

Functions, Uses, Materials, Impacts, and Condition

Historic Functions Current Uses
 SINGLE FAMILY DWELLING SINGLE FAMILY HOUSE

	Buildings	Materials	Structures
Foundation: FIELDSTONE			Sub-structure:
Framing:			
Walls: WEATHERBOARD			
Roof: ASPHALT			Super-structure:
Other:			
Volume: 20,001 - 2,000,000 CUBIC FT			

Description
 1 1/2-STORY, HIPPED ROOF W/ CROSS GABLES, QUEEN ANNE, 33'x 49'. THREE BEDROOMS. LAP SIDING, CORNERBOARDS, CORNICE RETURNS. FRONT AND REAR PORCHES W/TURNED COLUMNS. 1/1 WINDOWS. SMALL REAR ENTRANCE ON CONCRETE FDTN.

Impact Level: LOW Impact Types: WEATHER
PARK OPERATIONS

Condition: GOOD

LIST OF CLASSIFIED STRUCTURES (LCS)
SINGLE ENTRY REPORT
Continued

IDLCS	Park	Structure Name	Number
70054	WICR	McELHANEY HOUSE	23
Management Information			
NPS Legal Interest: FEE		Federal Owner:	
Life:	Exp. Date: / /	Local Owner:	
Management Category: MAY BE PRES. & MAINT		Management Date: 00/00/00	
Management Agreement: NONE		Agrmt. Exp. Date: / /	
Proposed Ultimate Treat:		Doc:	Date: / /
Approved Ultimate Treat: NO TREATMENT		Doc: NONE	Date: / /
Treatment Responsibilities		Treatment Costs	
Interim Treatment: NPS		Interim:	\$0 Date: /
Ultimate Treatment: NPS		Ultimate:	\$0 Date: /
Routine Maintenance: NPS Level of Estimate:			
Cyclic Maintenance: NPS		Estimator:	
Approved Ultimate Treatment Completed: NO			
Management Text			
ROOF REPLACED '88; PORCHES REPAIRED, PAINTED '88 AND 92; PAINTED '90			
Major Bibliographical References			
Nat. Reg.: 66000113		CSI:	Nat. Cat: NO
HABS:		BRIDGES:	
HAER:		DAMS:	
		QTRS:	
CLI	CRBIB	Other	
1.	HRS 1.	1. 003016	
2.	HS ASSESS 2.	2.	
3.	HSR 3.	3.	
4.	CLR 4.	4.	
5.	5.		
Documentation Level: POOR			
Date Entered/Updated: 11/18/94		Logger: DLS	

Date of Report: 11/18/94

LIST OF CLASSIFIED STRUCTURES (LCS)
SINGLE ENTRY REPORT

—Identification—

IDLCS: 70055 Structure Number: 24

Structure Name 1: MCELHANEY BARN
 Structure Name 2:
 Structure Name 3:

Park Alpha Code: WICR Name: WILSON'S CREEK NATIONAL BATTLEFIELD
 ORGCODE: 6370 County: GREENE State: MO
Regional Office: MIDWEST

Subunit ORGCODE: Name:
 Alpha Code: County: GREENE State: MO

Number of UTM's: 0 Zone/Easting/Northing

—Significance—

NR Status: UNDETERMINED Date: 00/00/00
 Significance: NOT EVALUATED
 NHL: NO Date: / /

Significance
 PART OF WELL-PRESERVED FARM COMPLEX, LARGE BARN REFLECTS PROSPERITY & EVOLUTION OF BARNS AS
 AGRICULTURAL OPERATIONS IN LATE 19TH & EARLY 20TH C: SIZE REFELCTS NEED FOR INCREASED STORAGE SPACE
 FOR EQUIP, FODDER, GRAINS.

—Historical Information—

Period of Construction: HISTORIC

Date: 1911-	(BU)	Designer: STEWART, J. B.	(O)
Date: 1992-	(ST)	Designer: PARK	(O)
Date: -	()	Designer:	()
Date: -	()	Designer:	()

—Functions, Uses, Materials, Impacts, and Condition—

Historic Functions	Current Uses
BARN	EQUIPMENT/VEHICLE STORAGE

	Buildings	Materials	Structures
Foundation: CONCRETE			Sub-structure:
Framing:			
Walls: WOOD			Super-structure:
Roof: ALUMINUM			
Other:			
Volume: 20,001 - 2,000,000 CUBIC FT			

Description
 2 1/2 STORY, GABLED BARN W/BRACKETED HAY HOOD. SLIDING DOOR ON E GABLE END. BOARD SIDING. PEDESTRIAN
 DOORS, INCLUDING A DUTCH DOOR.

Impact Level: LOW	Impact Types: WEATHER
Condition: GOOD	PARK OPERATIONS
	ANIMAL/PEST INFESTATION

LIST OF CLASSIFIED STRUCTURES (LCS)
SINGLE ENTRY REPORT
Continued

IDLCS	Park	Structure Name	Number
70055	WICR	MCELHANEY BARN	24
<hr/> Management Information <hr/>			
NPS Legal Interest: FEE		Federal Owner:	
Life:	Exp. Date: / /	Local Owner:	
Management Category: MAY BE PRES. & MAINT		Management Date: 00/00/00	
Management Agreement: NONE		Agrmt. Exp. Date: / /	
Proposed Ultimate Treat:		Doc:	Date: / /
Approved Ultimate Treat: NO TREATMENT		Doc: NONE	Date: / /
Treatment Responsibilities		Treatment Costs	
Interim Treatment: NPS		Interim:	\$0 Date: / /
Ultimate Treatment: NPS		Ultimate:	\$0 Date: / /
Routine Maintenance: NPS Level of Estimate:			
Cyclic Maintenance: NPS		Estimator:	
Approved Ultimate Treatment Completed: NO			
Management Text			
LISTED IN POOR CONDITION, 1986. NORTH SIDE OF ROOF COVERED IN METAL, SPRING 1992.			
<hr/> Major Bibliographical References <hr/>			
Nat. Reg.: 66000113		CSI:	Nat. Cat: NO
HABS:		BRIDGES:	
HAER:		DAMS:	
		QTRS:	
CLI	CRBIB	Other	
1.	HRS 1.	1. 003016	
2.	HS ASSESS 2.	2.	
3.	HSR 3.	3.	
4.	CLR 4.	4.	
5.	5.		
Documentation Level: POOR			
Date Entered/Updated: 11/18/94		Logger: DLS	

Date of Report: 11/18/94

LIST OF CLASSIFIED STRUCTURES (LCS)
SINGLE ENTRY REPORT

Identification

IDLCS: 70056 Structure Number: 25

Structure Name 1: MCELHANEY ROOTCELLAR
 Structure Name 2:
 Structure Name 3:

Park Alpha Code: WICR Name: WILSON'S CREEK NATIONAL BATTLEFIELD
 ORGCODE: 6370 County: GREENE State: MO
Regional Office: MIDWEST

Subunit ORGCODE: Name:
 Alpha Code: County: GREENE State: MO

Number of UTM's: 0 Zone/Easting/Northing

Significance

NR Status: UNDETERMINED Date: 00/00/00
 Significance: NOT EVALUATED
 NHL: NO Date: / /

Significance
 EXACT CONSTRUCTION DATE UNKNOWN. ELEMENT OF WELL-PRESERVED FARM COMPLEX, STORAGE OUTBUILDING FOR HOUSE, REPRESENTS SELF-SUFFICIENT NATURE OF FARM LIFE IN EARLY 20TH CENTURY. LITTLE INFORMATION FOUND.

Historical Information

Period of Construction: HISTORIC

Date: 1911-1926 (BU)	Designer:	()
Date: - ()	Designer:	()
Date: - ()	Designer:	()
Date: - ()	Designer:	()

Functions, Uses, Materials, Impacts, and Condition

Historic Functions	Current Uses
SECONDARY STRUCTURE (GARAGE)	SECONDARY STRUCTURE (GARAGE)

	Buildings	Materials	Structures
Foundation: CONCRETE			Sub-structure:
Framing:			
Walls: CONCRETE			
Roof: CONCRETE			Super-structure:
Other:			
Volume: 1 - 2,000 CUBIC FT			

Description
 BARREL-ROOF STRUCTURE, CONCRETE STEPS LEAD DOWN TO DOOR.

Impact Level: LOW Impact Types: WEATHER

Condition: FAIR

LIST OF CLASSIFIED STRUCTURES (LCS)
SINGLE ENTRY REPORT
Continued

IDLCS	Park	Structure Name	Number
70056	WICR	McELHANEY ROOTCELLAR	25
Management Information			
NPS Legal Interest: FEE		Federal Owner:	
Life:	Exp. Date: / /	Local Owner:	
Management Category: MAY BE PRES. & MAINT		Management Date: 00/00/00	
Management Agreement: NONE		Agrmt. Exp. Date: / /	
Proposed Ultimate Treat:		Doc:	Date: / /
Approved Ultimate Treat: NO TREATMENT		Doc: NONE	Date: / /
Treatment Responsibilities		Treatment Costs	
Interim Treatment: NPS		Interim:	\$0 Date: /
Ultimate Treatment: NPS		Ultimate:	\$0 Date: /
Routine Maintenance: NPS Level of Estimate:			
Cyclic Maintenance: NPS		Estimator:	
Approved Ultimate Treatment Completed: NO			
Management Text			
INTEGRITY OF CONCRETE NEEDS EVALUATION.			
Major Bibliographical References			
Nat. Reg.: 66000113		CSI:	Nat. Cat: NO
HABS:		BRIDGES:	
HAER:		DAMS:	
		QTRS:	
CLI	CRBIB	Other	
1.	HRS 1.	1. 003016	
2.	HS ASSESS 2.	2.	
3.	HSR 3.	3.	
4.	CLR 4.	4.	
5.	5.		
Documentation Level: POOR			
Date Entered/Updated: 11/18/94		Logger: DLS	

Date of Report: 11/18/94

LIST OF CLASSIFIED STRUCTURES (LCS)
SINGLE ENTRY REPORT

—Identification—

IDLCS: 70057 Structure Number: 26

Structure Name 1: McELHANEY SMOKEHOUSE
 Structure Name 2:
 Structure Name 3:

Park Alpha Code: WICR Name: WILSON'S CREEK NATIONAL BATTLEFIELD
 ORGCODE: 6370 County: GREENE State: MO
Regional Office: MIDWEST

Subunit ORGCODE: Name:
 Alpha Code: County: GREENE State: MO

Number of UTM's: 0 Zone/Easting/Northing

—Significance—

NR Status: UNDETERMINED Date: 00/00/00
 Significance: NOT EVALUATED
 NHL: NO Date: / /

Significance
 ELEMENT IN WELL-PRESERVED FARM COMPLEX. SMOKEHOUSE WAS INTEGRAL STRUCTURE IN RURAL, SELF-SUFFICIENT LIFE TO PRESERVE FOOD.

—Historical Information—

Period of Construction: HISTORIC

Date: 1911-	(BU)	Designer: STEWART, J.B.	(0)
Date: -	()	Designer:	()
Date: -	()	Designer:	()
Date: -	()	Designer:	()

—Functions, Uses, Materials, Impacts, and Condition—

Historic Functions SECONDARY STRUCTURE (GARAGE)	Current Uses WAREHOUSE (GEN SUPPLY STOR)
--	---

	Buildings	Materials	Structures
Foundation: CONCRETE	Sub-structure:		
Framing:	Super-structure:		
Walls: WEATHERBOARD			
Roof: ASBESTOS			
Other:			
Volume: 1 - 2,000 CUBIC FT			

Description
 1-STORY, GABLED BLDG. LAP SIDING & CORNERBOARDS. WINDOWS ARE 1/1, A DOOR IS ON EAST GABLE END.

Impact Level: LOW Impact Types: WEATHER

Condition: GOOD

LIST OF CLASSIFIED STRUCTURES (LCS)
SINGLE ENTRY REPORT
Continued

IDLCS	Park	Structure Name	Number
70057	WICR	McELHANEY SMOKEHOUSE	26
<hr/> Management Information <hr/>			
NPS Legal Interest: FEE		Federal Owner:	
Life:	Exp. Date: / /	Local Owner:	
Management Category: MAY BE PRES. & MAINT		Management Date: 00/00/00	
Management Agreement: NONE		Agrmt. Exp. Date: / /	
Proposed Ultimate Treat:		Doc:	Date: / /
Approved Ultimate Treat: NO TREATMENT		Doc: NONE	Date: / /
Treatment Responsibilities		Treatment Costs	
Interim Treatment: NPS		Interim:	\$0 Date: /
Ultimate Treatment: NPS		Ultimate:	\$0 Date: /
Routine Maintenance: NPS		Level of Estimate:	
Cyclic Maintenance: NPS		Estimator:	
Approved Ultimate Treatment Completed: NO			
Management Text			
<hr/> Major Bibliographical References <hr/>			
Nat. Reg.: 66000113		CSI:	Nat. Cat: NO
HABS:		BRIDGES:	
HAER:		DAMS:	
		QTRS:	
CLI	CRBIB	Other	
1.	HRS 1.	1.	003016
2.	HS ASSESS 2.	2.	
3.	HSR 3.	3.	
4.	CLR 4.	4.	
5.	5.		
Documentation Level: POOR			
Date Entered/Updated: 11/18/94		Logger: DLS	

Date of Report: 11/18/94

LIST OF CLASSIFIED STRUCTURES (LCS)
SINGLE ENTRY REPORT

Identification

IDLCS: 70058 Structure Number: 27

Structure Name 1: MCELHANEY CISTERN
 Structure Name 2:
 Structure Name 3:

Park Alpha Code: WICR Name: WILSON'S CREEK NATIONAL BATTLEFIELD
 ORGCODE: 6370 County: GREENE State: MO
Regional Office: MIDWEST

Subunit ORGCODE: Name:
 Alpha Code: County: GREENE State: MO

Number of UTM's: 0 Zone/Easting/Northing

Significance

NR Status: UNDETERMINED Date: 00/00/00
 Significance: NOT EVALUATED
 NHL: NO Date: / /

Significance
 EXACT CONSTRUCTION DATE UNKNOWN. IMPORTANT ELEMENT IN DOMESTIC SPACE OF A WELL-PRESERVED FARM COMPLEX.

Historical Information

Period of Construction: HISTORIC

Date: 1911-1940	(BU)	Designer:	()
Date: -	()	Designer:	()
Date: -	()	Designer:	()
Date: -	()	Designer:	()

Functions, Uses, Materials, Impacts, and Condition

Historic Functions WATER STORAGE FACILITY	Current Uses ABANDONED/UNMAINTAINED
--	--

	Buildings — Materials — Structures	
Foundation:		Sub-structure: CONCRETE
Framing:		
Walls:		
Roof:		Super-structure:
Other:		
Volume:		
Description		
4'5" X 5'10" W/ 5"RIM, CONCRETE TOP, COVERED BY WOOD CAP		

Impact Level: LOW Impact Types: WEATHER

Condition: GOOD

LIST OF CLASSIFIED STRUCTURES (LCS)
SINGLE ENTRY REPORT
Continued

IDLCS	Park	Structure Name	Number
70058	WICR	McELHANEY CISTERN	27
Management Information			
NPS Legal Interest: FEE		Federal Owner:	
Life:	Exp. Date: / /	Local Owner:	
Management Category: MAY BE PRES. & MAINT		Management Date: 00/00/00	
Management Agreement: NONE		Agrmt. Exp. Date: / /	
Proposed Ultimate Treat:		Doc:	Date: / /
Approved Ultimate Treat: NO TREATMENT		Doc: NONE	Date: / /
Treatment Responsibilities		Treatment Costs	
Interim Treatment: NPS		Interim:	\$0 Date: /
Ultimate Treatment: NPS		Ultimate:	\$0 Date: /
Routine Maintenance: NPS Level of Estimate:			
Cyclic Maintenance: NPS		Estimator:	
Approved Ultimate Treatment Completed: NO			
Management Text			
Major Bibliographical References			
Nat. Reg.: 66000113		CSI:	Nat. Cat: NO
HABS:		BRIDGES:	
HAER:		DAMS:	
		QTRS:	
CLI	CRBIB	Other	
1.	HRS 1.	1.	
2.	HS ASSESS 2.	2.	
3.	HSR 3.	3.	
4.	CLR 4.	4.	
5.	5.		
Documentation Level: POOR			
Date Entered/Updated: 11/18/94		Logger: DLS	

Date of Report: 11/18/94

LIST OF CLASSIFIED STRUCTURES (LCS)
SINGLE ENTRY REPORT

—Identification—

IDLCS: 70059 Structure Number: 28

Structure Name 1: McELHANEY SIDEWALK
 Structure Name 2:
 Structure Name 3:

Park Alpha Code: WICR Name: WILSON'S CREEK NATIONAL BATTLEFIELD
 ORGCODE: 6370 County: GREENE State: MO
Regional Office: MIDWEST

Subunit ORGCODE: Name:
 Alpha Code: County: GREENE State: MO

Number of UTM's: 0 Zone/Easting/Northing

—Significance—

NR Status: ENTERED - DOCUMENTED Date: 00/00/00
 Significance: NOT EVALUATED
 NHL: NO Date: / /

Significance
 EXACT CONSTRUCTION DATE UNKNOWN. CONTRIBUTING ELEMENT IN FARM COMPLEX, CONNECTS DOMESTIC
 OUTBUILDINGS TO McELHANEY FARMHOUSE.

—Historical Information—

Period of Construction: HISTORIC

Date: 1911-1940	(BU)	Designer:	()
Date: -	()	Designer:	()
Date: -	()	Designer:	()
Date: -	()	Designer:	()

—Functions, Uses, Materials, Impacts, and Condition—

Historic Functions PEDESTRIAN CIRCULATION	Current Uses PEDESTRIAN CIRCULATION
--	--

	Buildings	Materials	Structures
Foundation:	Sub-structure:		
Framing:			
Walls:			
Roof:	Super-structure: CONCRETE		
Other:			
Volume:			

Description
 POURED CONCRETE SECTIONS CONNECT HOUSE WITH ROOT CELLAR, SMOKEHOUSE AND CISTERN.

Impact Level: LOW Impact Types: VEGETATION

Condition: GOOD

LIST OF CLASSIFIED STRUCTURES (LCS)
SINGLE ENTRY REPORT
Continued

IDLCS Park Structure Name	Number	
70059 WICR MCELHANEY SIDEWALK	28	
<hr/> Management Information <hr/>		
NPS Legal Interest: FEE Life:	Exp. Date: / /	
	Federal Owner: Local Owner:	
Management Category: MAY BE PRES. & MAINT	Management Date: 00/00/00	
Management Agreement: NONE	Agrmt. Exp. Date: / /	
Proposed Ultimate Treat:	Doc: Date: / /	
Approved Ultimate Treat: NO TREATMENT	Doc: NONE Date: / /	
Treatment Responsibilities	Treatment Costs	
Interim Treatment: NPS	Interim: \$0 Date: /	
Ultimate Treatment: NPS	Ultimate: \$0 Date: /	
Routine Maintenance: NPS Level of Estimate:		
Cyclic Maintenance: NPS	Estimator:	
Approved Ultimate Treatment Completed: NO		
Management Text		
<hr/> Major Bibliographical References <hr/>		
Nat. Reg.: 66000113	CSI: Nat. Cat: NO	
HABS:	BRIDGES:	
HAER:	DAMS:	
	QTRS:	
CLI	CRBIB	Other
1. HRS 1.	1.	
2. HS ASSESS 2.	2.	
3. HSR 3.	3.	
4. CLR 4.	4.	
5. 5.		
Documentation Level: POOR		
Date Entered/Updated: 11/18/94	Logger: DLS	

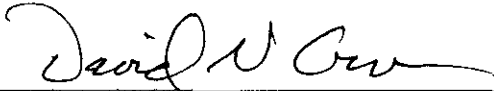
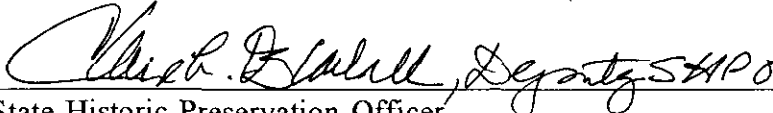
Date of Report: 11/18/94

DETERMINATION OF ELIGIBILITY

PARK: Wilson's Creek National Battlefield	RESTRICTED: Y__ N_X_
NAME: Stone Field Walls	
PROPERTY/DISTRICT: Wilson's Creek National Battlefield	
LOCATION: Vicinity of Republic	
STATE: Missouri	
COUNTY: Greene	
BUILT: unknown	IDCLI: N/A
IDLCS: /0060, 70061	

EVALUATED:	YES	NO	N/A
STRUCTURE(S)	X		
LANDSCAPE(S)		X	

<u>NATIONAL PARK SERVICE</u>	<u>STATE HISTORIC PRESERVATION OFFICE</u>
Individually eligible _____	
Contributes to:	
NR Property _____	
NR District <u>X</u> _____	CONCUR <u>X</u>
Cultural Landscape _____	
Potential District _____	
Potential Cultural Landscape _____	DO NOT CONCUR _____
Not eligible _____	
Insufficient documentation, Treat as Eligible <u>X</u> _____	

 Midwest Regional Director <u>Acting</u>	<u>11/21/94</u> Date
 State Historic Preservation Officer	<u>8 February 1995</u> Date

SIGNIFICANCE:**CRITERIA: A**

Although little information has been found on the the two stone field walls within the boundaries of Wilson's Creek National Battlefield, like the McElhaney Farm, they are significant as contributing elements to the interpretation of the agricultural settlement of the area in the 19th and early 20th centuries. Stone Wall #1 is located in the NE 1/4 NE1/4 of Section 35, Township 28N, Range 23W. Stone Wall # 2 is in the SE1/4 SE1/4 Section 35, Township 28N, Range 23W.

The stone walls could date as early as the mid-19th century, because at the time of the 1861 battle, the area around Wilson's Creek had been settled and developed for 10 to 15 years. Maps based on descriptions of the Wilson's Creek battle show a collection of farms, residences, a few cultivated fields on the terraces above the creek drainage, and a network of roads, trails, and the Telegraph Road. They do not show either stone wall; however, as historian Robert Bray has noted, the maps deal primarily with topography and the disposition of various military elements, giving secondary consideration to cultural features.¹

Yet because of its location, it would seem that at least Wall #1, located in the path of Sielgel's advance in the Sharps farsite area, would have been a noteworthy strategic feature. The Sharp house marked the most advanced position of Union Colonel Siegel, and historic maps show the house, an orchard, and wood fence-enclosed fields. Comparisons between the location of Wall #1 and those maps place it near Sharp's cornfield. The larger Wall #2 was apparently not in an area of battle. Nor is Wall #1 mentioned in three different archeological studies of the area. An archeological search of the Sharp farm area in 1975 concluded that no structures from the Sharps farm remained above surface, and that the farm was located in the immediate vicinity of the Steele farm.²

Because neither Wall #1 nor Wall #2 were included in the maps, it is probable that they were erected sometime during the following decades of the Wilson's Creek area settlement. By the 1920s, for example, at least 11 farms were located in the area that would be included in the park unit. In the decades following the Wilson's Creek battle, the fertile reputation of Greene county³ encouraged urban and farming settlement, and with this followed the development of transportation networks. In 1905, a push by businessmen in Springfield for development of a rail line resulted in the 1907 completion of the Springfield Southern Railroad, a branch line of the Missouri Pacific. Its route between Springfield to Crane, Missouri passed directly through the battlefield area, and paralleled Wilson's Creek for over one mile. This development brought economic and social, as well as physical changes, to the landscape. Communities developed along the train route, such as Terrill Station and Battlefield, and in 1907, Clarence Howell filed the town plot of Wilson's Creek. At its peak, the population of the company town numbered between 35 to 50 people.

¹Robert T. Bray, "An Archeological Survey and Excavations at Wilson's Creek Battlefield National Park," undated report at Midwest Regional Office, National Park Service, 29.

²Robert T. Bray, "Inventory and Evaluation of the Archeological Resources of Wilson's Creek National Battlefield," (Columbia: University of Missouri-Columbia, December 1975), 16-25.

³Edwin C Bearrs, The Ray House, Wilson's Creek Battlefield National Park, Part II, (Washington: National Park Service, Department of the Interior, 1968), 23.

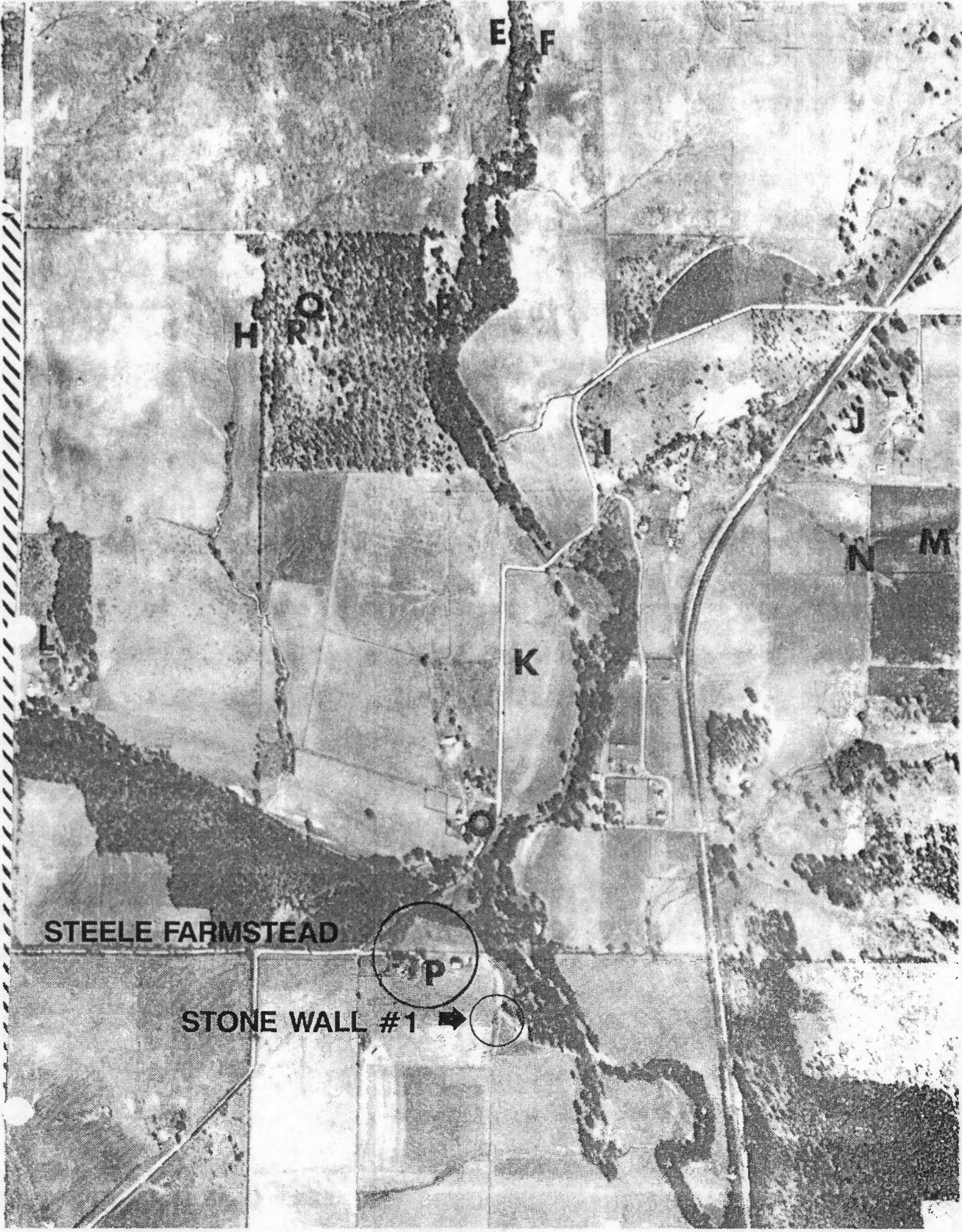
While no information has been found on Stone Field Wall #2, Wall #1 might have been built by the Steele family, who occupied the property from the late 19th to the early 20th century. The Steele farm consisted of at least eight structures, and were organized on either side of a county road. (The park's tour road later incorporated a portion of the county road, and was designed to parallel the stone wall as it approached the county road.) Stone Wall #1 was located east of the Steele farmyard. Between 1946 to 1957, Betty and GERAL Little lived in the Steele house, and before a fire destroyed the Steele house in 1968, it was owned by Willie Fugitt.⁴

DESCRIPTION:

Stone Field Wall #1: This stone wall is over 50' long, is made of unmortared fieldstone, stands about 5 feet tall at the middle, is about 2 feet wide, and is built across a 2' wide swale. The wall height tapers to one foot height at ends. It parallels and is west of the park tour road, near tour route Stop Number 5.

Stone Field Wall #2": The larger of the two walls, this wall measures about 280 feet long, stands 3'9" tall, and is about one foot wide. located on sloping terrain. The wall is interrupted 75 feet from the west end by drainage, causing a 10 foot wide gap. From this point it continues another 135 feet, then extends intermittantly another 60 feet. It is made of unmortared fieldstone. It stands in an overgrown area that may formerly have been open field.

⁴Susan S. Monk, Archeological Excavations at Eight Sites in Wilson's Creek National Battlefield, (Lincoln, NE: Midwest Archeological Center, U. S. Department of the Interior, National Park Service, 1990), 17-60.



E F

H O

I

N

M

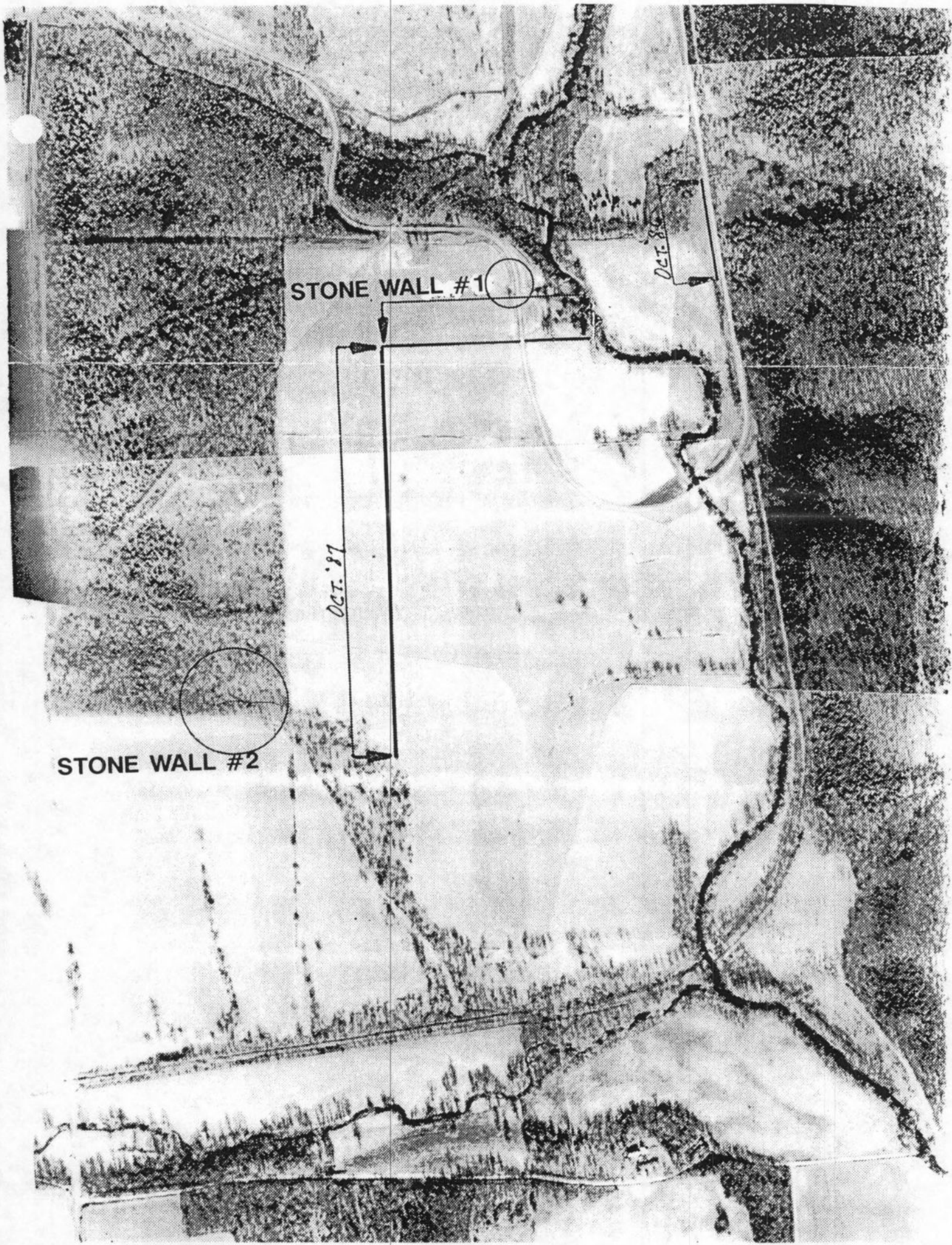
K

STEELE FARMSTEAD

P

STONE WALL #1





STONE WALL #1

OCT. '86

OCT. '87

STONE WALL #2



Stone Field Wall #1, Wilson's Creek National Battlefield.

LIST OF CLASSIFIED STRUCTURES (LCS)
SINGLE ENTRY REPORT

Identification

IDLCS: 70061 Structure Number: 30

Structure Name 1: STONE FIELD WALL #2
 Structure Name 2:
 Structure Name 3:

Park Alpha Code: WICR Name: WILSON'S CREEK NATIONAL BATTLEFIELD
 ORGCODE: 6370 County: GREENE State: MO

Subunit ORGCODE: Regional Office: MIDWEST
 Alpha Code: Name: State: MO
County: GREENE

Number of UTM's: 0 Zone/Easting/Northing

Significance

NR Status: ENTERED - UNDOCUMENTED Date: 09/02/76
 Significance: LOCAL Date: / /
 NHL: NO

Significance
 NO INFORMATION FOUND. POSSIBLY USED FOR STOCK OR DRAINAGE CONTROL. REPRESENTS AGRICULTURAL DEVELOPMENT OF AREA.

Historical Information

Period of Construction: HISTORIC

Date: 1870-1940 (BU)	Designer:	()
Date: - ()	Designer:	()
Date: - ()	Designer:	()
Date: - ()	Designer:	()

Functions, Uses, Materials, Impacts, and Condition

Historic Functions ENCLOSURE/EXCLOSURE	Current Uses ABANDONED/UNMAINTAINED
---	--

Foundation: Framing: Walls: Roof: Other: Volume: Description	Buildings — Materials — Structures	Sub-structure: Super-structure: FIELDSTONE
--	------------------------------------	---

3'9" x 1' x 280' UNMORTARED WALL, HACKBERRY AT W END WHERE WALL ENDS IN RUBBLE PILE. INTERRUPTED 75' FROM W END BY DRAINAGE, 10' GAP, CONTINUES ANOTHER 135', THEN INTERMITTANTLY 60'.

Impact Level: LOW Impact Types: VEGETATION

Condition: GOOD



Stone Field Wall #2, Wilson's Creek National Battlefield.



Stone Field Wall #2, Wilson's Creek National Battlefield.

LIST OF CLASSIFIED STRUCTURES (LCS)
SINGLE ENTRY REPORT
Continued

IDLCS	Park	Structure Name	Number
70060	WICR	STONE FIELD WALL #1	29
<hr/> Management Information			
NPS Legal Interest: FEE		Exp. Date: / /	Federal Owner:
Life:			Local Owner:
Management Category: MAY BE PRES. & MAINT		Management Date: 00/00/00	
Management Agreement: NONE		Agrmt. Exp. Date: / /	
Proposed Ultimate Treat:		Doc:	Date: / /
Approved Ultimate Treat: NO TREATMENT		Doc: NONE	Date: / /
Treatment Responsibilities		Treatment Costs	
Interim Treatment: NPS		Interim:	\$0 Date: /
Ultimate Treatment: NPS		Ultimate:	\$0 Date: /
Routine Maintenance: NPS Level of Estimate:			
Cyclic Maintenance: NPS		Estimator:	
Approved Ultimate Treatment Completed: NO			
Management Text			
<hr/> Major Bibliographical References			
Nat. Reg.: 66000113		CSI:	Nat. Cat: NO
HABS:		BRIDGES:	
HAER:		DAMS:	
		QTRS:	
CLI		CRBIB	Other
1.	HRS	1.	1.
2.	HS ASSESS	2.	2.
3.	HSR	3.	3.
4.	CLR	4.	4.
5.		5.	
Documentation Level: POOR			
Date Entered/Updated: 11/18/94		Logger: DLS	

Date of Report: 11/18/94

LIST OF CLASSIFIED STRUCTURES (LCS)
SINGLE ENTRY REPORT

—Identification—

IDLCS: 70061 Structure Number: 30

Structure Name 1: STONE FIELD WALL #2
 Structure Name 2:
 Structure Name 3:

Park Alpha Code: WICR Name: WILSON'S CREEK NATIONAL BATTLEFIELD
 ORGCODE: 6370 County: GREENE State: MO
Regional Office: MIDWEST

Subunit ORGCODE: Name:
 Alpha Code: County: GREENE State: MO

Number of UTM's: 0 Zone/Easting/Northing

—Significance—

NR Status: ENTERED - UNDOCUMENTED Date: 09/02/76
 Significance: LOCAL
 NHL: NO Date: / /

Significance
 NO INFORMATION FOUND. POSSIBLY USED FOR STOCK OR DRAINAGE CONTROL. REPRESENTS AGRICULTURAL DEVELOPMENT OF AREA.

—Historical Information—

Period of Construction: HISTORIC

Date: 1870-1940	(BU)	Designer:	()
Date: -	()	Designer:	()
Date: -	()	Designer:	()
Date: -	()	Designer:	()

—Functions, Uses, Materials, Impacts, and Condition—

Historic Functions ENCLOSURE/EXCLOSURE	Current Uses ABANDONED/UNMAINTAINED
---	--

	Buildings—Materials—Structures	
Foundation:		Sub-structure:
Framing:		
Walls:		
Roof:		Super-structure: FIELDSTONE
Other:		
Volume:		

Description
 3'9" x 1' x 280' UNMORTARED WALL, HACKBERRY AT W END WHERE WALL ENDS IN RUBBLE PILE. INTERRUPTED 75' FROM W END BY DRAINAGE, 10' GAP, CONTINUES ANOTHER 135', THEN INTERMITTANTLY 60'.

Impact Level: LOW Impact Types: VEGETATION

Condition: GOOD

LIST OF CLASSIFIED STRUCTURES (LCS)
SINGLE ENTRY REPORT
Continued

IDLCS	Park	Structure Name	Number
70061	WICR	STONE FIELD WALL #2	30
Management Information			
NPS Legal Interest: FEE		Federal Owner:	
Life:	Exp. Date: / /	Local Owner:	
Management Category: MAY BE PRES. & MAINT		Management Date: 00/00/00	
Management Agreement: NONE		Agrmt. Exp. Date: / /	
Proposed Ultimate Treat:		Doc:	Date: / /
Approved Ultimate Treat: NO TREATMENT		Doc: NONE	Date: / /
Treatment Responsibilities		Treatment Costs	
Interim Treatment: NPS		Interim:	\$0 Date: /
Ultimate Treatment: NPS		Ultimate:	\$0 Date: /
Routine Maintenance: NPS Level of Estimate:			
Cyclic Maintenance: NPS		Estimator:	
Approved Ultimate Treatment Completed: NO			
Management Text			
Major Bibliographical References			
Nat. Reg.: 66000113		CSI:	Nat. Cat: NO
HABS:		BRIDGES:	
HAER:		DAMS:	
		QTRS:	
CLI	CRBIB	Other	
1.	HRS 1.	1.	
2.	HS ASSESS 2.	2.	
3.	HSR 3.	3.	
4.	CLR 4.	4.	
5.	5.		
Documentation Level: POOR			
Date Entered/Updated: 11/18/94		Logger: DLS	

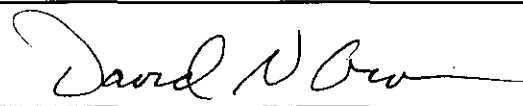
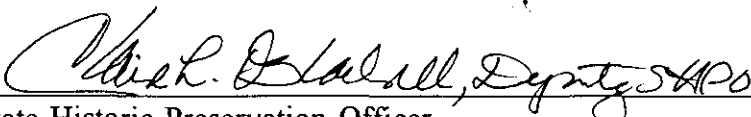
Date of Report: 11/18/94

DETERMINATION OF ELIGIBILITY

PARK: Wilson's Creek National Battlefield	RESTRICTED: Y__ N_X_
NAME: County Road Bridge	
PROPERTY/DISTRICT: Wilson's Creek National Battlefield	
LOCATION: Vicinity of Republic	
STATE: Missouri	
COUNTY: Greene	
BUILT: 1920	IDCLI: N/A
IDLCS: 70062	

EVALUATED:	YES	NO	N/A
STRUCTURE(S)	X		
LANDSCAPE(S)		X	

<u>NATIONAL PARK SERVICE</u>	<u>STATE HISTORIC PRESERVATION OFFICE</u>
Individually eligible _____	
Contributes to:	
NR Property _____	
NR District <u>X</u> _____	CONCUR _____
Cultural Landscape _____	
Potential District _____	
Potential Cultural Landscape _____	DO NOT CONCUR _____
Not eligible _____	
Insufficient documentation, Treat as Eligible <u>X</u> _____	

 _____ Midwest Regional Director Acting	11/21/94 _____ Date
 _____ State Historic Preservation Officer	8 February 1995 _____ Date

SIGNIFICANCE:**CRITERIA: A**

The steel truss bridge that spans Wilson's Creek is significant under criteria A: The bridge represents the continuum of transportation development of the Wilson's Creek area, and may be one of the oldest truss bridges in the county.

The steel truss bridge is situated within a transportation corridor that dates back to at least the 1830s, and perhaps even earlier. The bridge was installed about 1920, along a route that had been in use as early as the 1830s as part of the Telegraph Road. People traveling the road forded Wilson's Creek at a location near the steel bridge. The road was the principle road from St. Louis to the Southwest in the early to mid 19th century, and was critical to both Union and Confederate troops in the Civil War. Travel through the area increased through the following decades, as the population of southern Missouri area increased. Telegraph Road itself was bypassed and obscured in many places as new county and private roads, and a rail line were built.

The area in which the bridge was to be built continued to be an important route for local traffic, particularly following the establishment of the company town of Wilson's Creek in 1907. Access across the creek was the most used entrance to Wilson's Creek, although prior to the construction of the bridge and a concrete culvert, the traveler was required to cross an intermitant stream and drive up a relatively steep grade. In 1920, the newly-constructed steel bridge allowed easier access to the village and to farms on either side of the creek. This was particularly useful for local farmers who could more easily bring produce to the tomato cannery that operated in Wilson's Creek from 1917 to 1922. The bridge and county road continued to serve the local inhabitants after the town Wilson's Creek ceased to exist by the 1930s.

DESCRIPTION:

The single span steel Howe truss bridge has diagonal cable struts and I-beam chords. The chords are approximately 8 feet apart. The surface decking is of wood. Poured concrete abutments support the bridge, which spans approximately 50 feet. The I beams bear the words "Carnegie Steel" in raised letters.



County Road Bridge, Wilson's Creek National Battlefield.

LIST OF CLASSIFIED STRUCTURES (LCS)
SINGLE ENTRY REPORT

Identification

IDLCS: 70062 Structure Number: 31

Structure Name 1: COUNTY ROAD BRIDGE
 Structure Name 2:
 Structure Name 3:

Park Alpha Code: WICR Name: WILSON'S CREEK NATIONAL BATTLEFIELD
 ORGCODE: 6370 County: GREENE State: MO
Regional Office: MIDWEST

Subunit ORGCODE: Name:
 Alpha Code: County: GREENE State: MO

Number of UTM's: 0 Zone/Easting/Northing

Significance

NR Status: UNDETERMINED Date: 00/00/00
 Significance: NOT EVALUATED
 NHL: NO Date: / /

Significance
 EXHIBITS CONTINUED USE OF TRANSPORTATION CORRIDOR ESTABLISHED WITH WIRE ROAD, INTO 20TH CENTURY.
 WAS THE PRIMARY ROUTE INTO TOWN OF WILSON CREEK, BYPASSING FORD. MAY BE ONE OF OLDEST BRIDGES IN
 COUNTY.

Historical Information

Period of Construction: HISTORIC

Date: 1920-	(BU)	Designer:	()
Date: -	()	Designer:	()
Date: -	()	Designer:	()
Date: -	()	Designer:	()

Functions, Uses, Materials, Impacts, and Condition

Historic Functions ROAD BRIDGE	Current Uses ROAD BRIDGE
-----------------------------------	-----------------------------

Buildings	Materials	Structures
Foundation:		Sub-structure: CONCRETE
Framing:		Super-structure: STEEL
Walls:		WOOD
Roof:		
Other:		
Volume:		

Description
 TRUSS BRIDGE SPANS WILSON'S CREEK, SET ON CONCRETE ABUTMENTS. RAISED WORDS "CARNEGIE STEEL" ON
 I-BEAMS. CABLE TENSION LINES BETWEEN VERTICAL TIES.

Impact Level: MODERATE Impact Types: EROSION
 PARK OPERATIONS

Condition: GOOD

LIST OF CLASSIFIED STRUCTURES (LCS)
SINGLE ENTRY REPORT
Continued

IDLCS	Park	Structure Name	Number
70062	WICR	COUNTY ROAD BRIDGE	31
<hr/> Management Information <hr/>			
NPS Legal Interest: FEE		Federal Owner:	
Life:	Exp. Date: / /	Local Owner:	
Management Category: MAY BE PRES. & MAINT		Management Date: 00/00/00	
Management Agreement: NONE		Agrmt. Exp. Date: / /	
Proposed Ultimate Treat:		Doc:	Date: / /
Approved Ultimate Treat: NO TREATMENT		Doc: NONE	Date: / /
Treatment Responsibilities		Treatment Costs	
Interim Treatment: NPS		Interim:	\$0 Date: /
Ultimate Treatment: NPS		Ultimate:	\$0 Date: /
Routine Maintenance: NPS Level of Estimate:			
Cyclic Maintenance: NPS		Estimator:	
Approved Ultimate Treatment Completed: NO			
Management Text			
UNDERCUTTING BY CREEK. SANDBLASTED AND PAINTED IN 1990.			
<hr/> Major Bibliographical References <hr/>			
Nat. Reg.: 66000113		CSI:	Nat. Cat: NO
HABS:		BRIDGES:	
HAER:		DAMS:	
		QTRS:	
CLI	CRBIB	Other	
1.	HRS 1.	1.	
2.	HS ASSESS 2.	2.	
3.	HSR 3.	3.	
4.	CLR 4.	4.	
5.	5.		
Documentation Level: POOR			
Date Entered/Updated: 11/18/94		Logger: DLS	

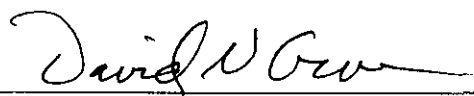

Date of Report: 11/18/94

DETERMINATION OF ELIGIBILITY

PARK: Wilson's Creek National Battlefield	RESTRICTED: Y___ N_X_
NAME: Springfield Southern Railroad Grade	
PROPERTY/DISTRICT: Wilson's Creek National Historic Site	
LOCATION:	
STATE:	
COUNTY:	
BUILT: 1907	IDCLI: N/A
	IDLCS: N/A

EVALUATED:	YES	NO	N/A
STRUCTURE(S)	X		
LANDSCAPE(S)		X	

<u>NATIONAL PARK SERVICE</u>	<u>STATE HISTORIC PRESERVATION OFFICE</u>
Individually eligible _____	
Contributes to:	
NR Property _____	
NR District _____	CONCUR <input checked="" type="checkbox"/>
Cultural Landscape _____	
Potential District _____	
Potential Cultural Landscape _____	DO NOT CONCUR _____
Not eligible <u>X</u>	
Insufficient documentation, Treat as Eligible _____	

 _____ Midwest Regional Director Acting	11/21/94 _____ Date
 _____ State Historic Preservation Officer	8 February 1995 _____ Date

SIGNIFICANCE:**CRITERIA:**

Although The Springfield Southern Railroad Grade is associated with the development of the Wilson's Creek area in the early 20th century, it is ineligible for the National Register because it does not retain sufficient integrity of materials. The railroad grade was identified as a non-historic feature in the 1976 National Register Nomination.

Previous to the railroad's construction, the Wilson's Creek area was defined by farms connected by county roads. This settlement had begun in the 1840s, and following the Civil War, the population of rural Missouri grew, peaking about 1890.¹ The increased population was serviced by a network of roads, and in 1907, the Wilson's Creek area saw the construction of the Springfield Southern Railroad.

The railroad was established in 1905 as a branch line for the Missouri Pacific, which in 1902, had extended a line from Carthage, Missouri, to a junction with the Iron Mountain and Southern Railroad in northwestern Arkansas. In 1905, Springfield businesspersons convinced the Missouri Pacific to build a 35 mile branch from Crane, Missouri, in Stone County, to Springfield. That fall, the 100 foot right-of-way was deeded by John McConnell, James B. and Lucy Stewart, and M.C. and Pricilla McCroskey. The line was completed in 1907. Communities soon developed along its route, such as Terrill Station and Battlefield. In 1907, Clarence Howell filed the town plot of Wilson's Creek, having purchased much of the land in the spring of that year. His intention was to operate a lime kiln located conveniently close to the new railroad. Howell sold a portion of his land to the Rogers White Lime Company, which had a siding built to the town, using it to move quarried stone, and bring in cord wood and supplies. The lime kiln, however, operated only for five or six years. In 1917, a new tomato cannery operation gave life to the town for another five years, processing the produce of farmers within a ten-mile radius. The end of the town was signaled in 1926, when the post office was discontinued, and by 1929, most of the population had moved away.² The railroad was removed by 1972, and the tracks, sleepers and culverts removed.

DESCRIPTION:

The Missouri Pacific Railroad Grade runs diagonally across the park from northeast to south, and forms the park's southern boundary. It is about miles long, and consists of a raised earth grade. The park's tour road was laid on 1.1 miles of the grade. The sleepers, ties, rails, culverts and bridges have been removed.

¹Robert T. Bray, "Archeological Survey and Excavations at Wilson's Creek Battlefield National Park, Missouri," undated report at the Midwest Regional Office, National Park Service, 137

²Hayward Barnett, "The Town of Wilson's Creek," 1980, and "Wilson's Creek Was Once a Town, Too," Springfield!, undated photocopied articles from Wilson's Creek National Battlefield building files.



United States Department of the Interior

NATIONAL PARK SERVICE
WASHINGTON, D.C. 20240

IN REPLY REFER TO:

JUL 17 1980

H32(565)

Memorandum

To: Acting Keeper of the National Register of Historic Places,
Heritage Conservation and Recreation Service

From: Federal Representative, National Park Service

Subject: Continuation sheets for the National Register of
Historic Places forms


Enclosed are continuation sheets for seven National Register properties in the Midwest Region of the National Park Service. The additional pages document the collections of museum objects and artifacts at the following parks:

Fort Larned National Historic Site, *Pennell Co. NE*
George Washington Carver National Monument, *Franklin Co. MO*
Grand Portage National Monument, *Franklin Co. MO*
Homestead National Monument of America, *Franklin Co. NE*
Lincoln Boyhood National Memorial, *Spencer Co. IN*
Scotts Bluff National Monument, and *Scotts Bluff Co. NE*
Wilson's Creek National Battlefield, *Newton Co. MO*

Please notify us when the additional information has been approved.

F. Ross Holland, Jr.
F. Ross Holland, Jr.

Enclosures



**Advisory
Council On
Historic
Preservation**

HCRS-NR

*W. D.
Jackson Co.
Dodge Co.*

1522 K Street NW.
Washington D.C.
20005

April 4, 1980

Mr. Randall R. Pope
Acting Regional Director
National Park Service
1709 Jackson Street
Omaha, Nebraska 68102

Dear Mr. Pope:

Thank you for your letter of February 25, 1980, which was received by the Council on March 6, 1980, requesting the comments of the Council pursuant to Section 106 of the National Historic Preservation Act of 1966 on the proposed revision of the automobile tour, which will have an adverse effect on the Wilson's Creek National Battlefield, a property included in the National Register of Historic Places. We have initiated our review and will proceed with the consultation process set forth in Section 800.6 of the Council's regulations, "Protection of Historic and Cultural Properties" (36 CFR Part 800).

Pending receipt of the Council's comments, you should refrain from taking or sanctioning any action or making any irreversible or irretrievable commitment that could result in an adverse effect on the National Register property or that would foreclose the consideration of modifications or alternatives to the proposed undertaking that could avoid, mitigate, or minimize such adverse effects.

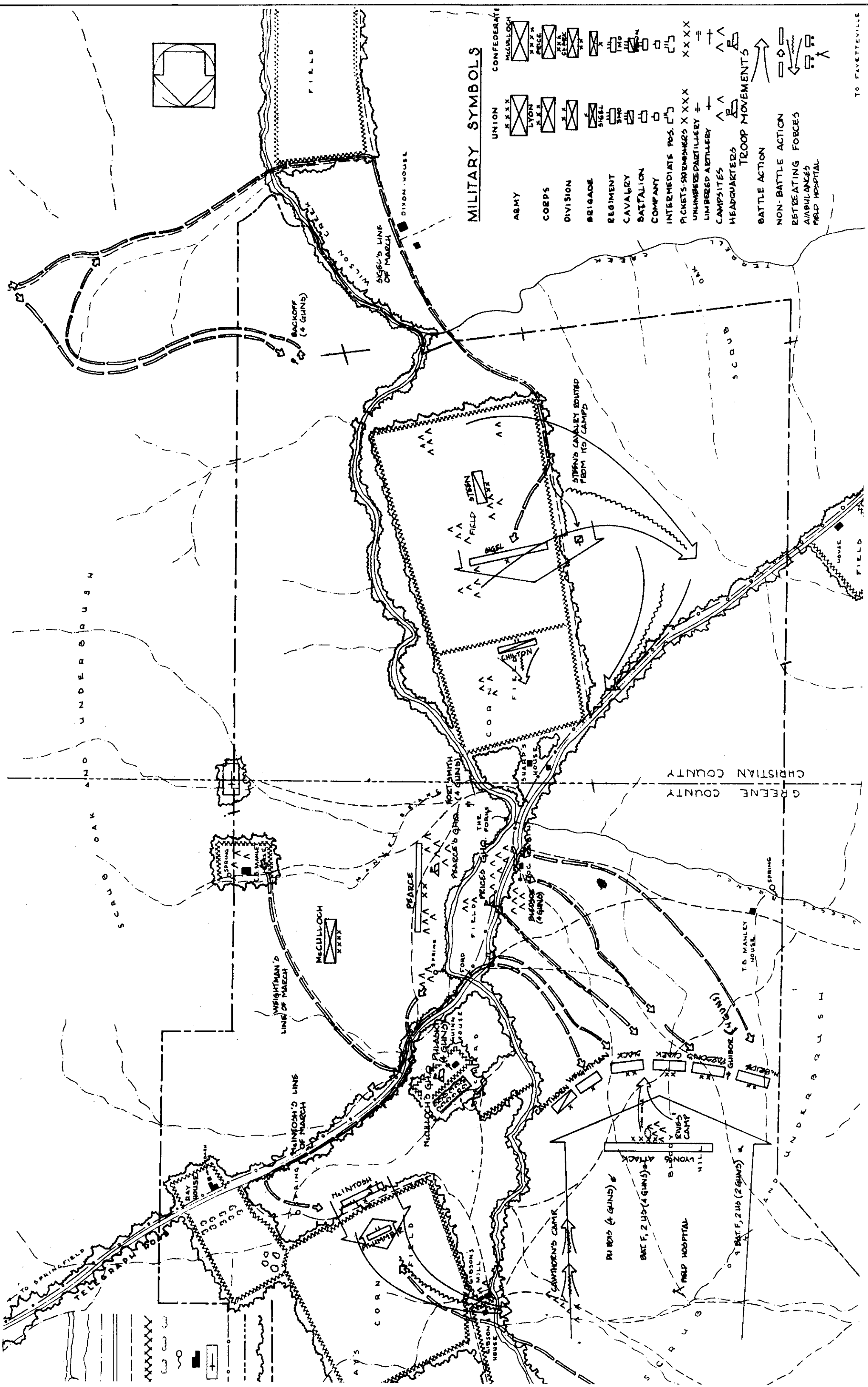
Should you have any questions, please call Patrick H. Steele at 202-254-3495.

The Council appreciates your cooperation.

Sincerely,



Jordan E. Tannenbaum
Chief, Eastern Division
of Project Review



MILITARY SYMBOLS


UNION		CONFEDERATE	
ARMY	XXXX	McCLULLOCH	XXXX
CORPS	XXXX	LYON	XXXX
DIVISION	XXXX	PEARCE	XXXX
BRIGADE	XXXX	CLARK	XXXX
REGIMENT	XXXX	SMITH	XXXX
CAVALRY	XXXX	SMITH	XXXX
BATTALION	XXXX	SMITH	XXXX
COMPANY	XXXX	SMITH	XXXX
INTERMEDIATE POS.	XXXX	SMITH	XXXX
PICKETS-SQUAD	XXXX	SMITH	XXXX
UNNUMBERED ARTILLERY	XXXX	SMITH	XXXX
NUMBERED ARTILLERY	XXXX	SMITH	XXXX
CAMPITES	XXXX	SMITH	XXXX
HEADQUARTERS	XXXX	SMITH	XXXX
TROOP MOVEMENTS			
BATTLE ACTION	XXXX	SMITH	XXXX
NON-BATTLE ACTION	XXXX	SMITH	XXXX
RETEATING FORCES	XXXX	SMITH	XXXX
AMBULANCES	XXXX	SMITH	XXXX
FIELD HOSPITAL	XXXX	SMITH	XXXX



United States Department of the Interior

NATIONAL PARK SERVICE
MIDWEST REGION
1709 JACKSON STREET
OMAHA, NEBRASKA 68102

APR 19 1976



IN REPLY REFER TO:

H34 MWR PH

Memorandum

To: Associate Director, Professional Services, WASO
To Attention of: Assistant Director, Park Historic Preservation

From: Regional Director, Midwest Region

Subject: National Register Forms, Wilson's Creek National Battlefield

We are enclosing Forms 10-306, National Register of Historic Places Inventory/Nomination Forms, for Wilson's Creek National Battlefield, a historical area of the National Park System already listed in the National Register. Because the significance of the property has been determined in the past, and in accordance with instructions, we have provided an informational copy only to the State Historic Preservation Officer, but have not sought his signature or review by the State Board.

Merill S. Beal

Regional Director

Enclosure

cc:
Manager, Denver Service Center
Attention: Chief, Historic Preservation Division w/c enc.
Manager, Denver Service Center
Attention: Assistant Manager, Midwest/Rocky Mountain Team w/c enc.
Superintendent, George Washington Carver National Monument w/c enc.
Chief, Midwest Archeological Center w/c enc.

RECEIVED
NATIONAL PARK SERVICE
WASHINGTON OFFICE
APR 27 11 53 AM '76



REPUBLIC QUAD
MISSOURI
7.5 MINUTE SERIES (TO

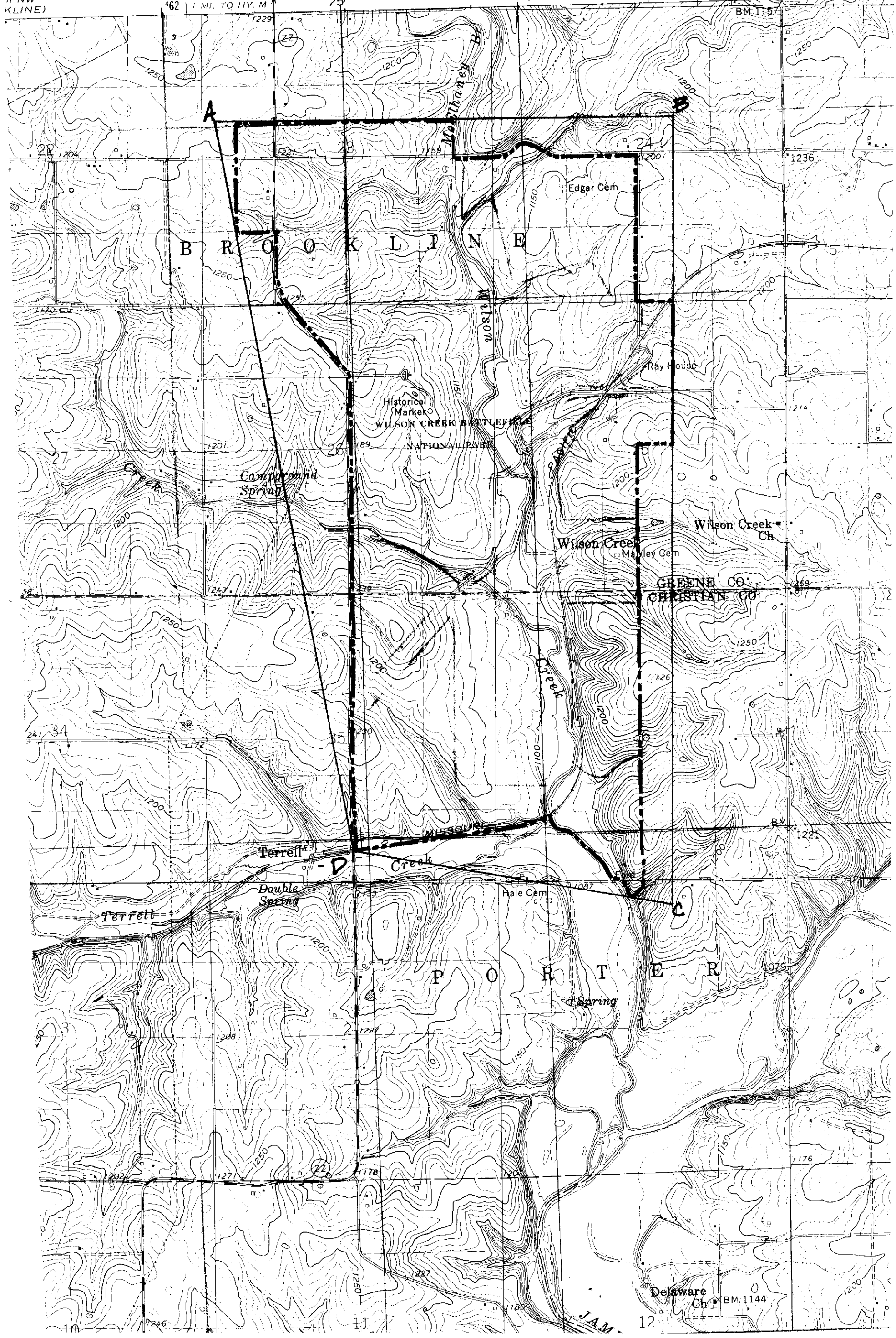
11 NW
KLINE)

462 1 MI. TO HY. M

25

464

R 23 W 240 000 FEET R 22 W 46E



B R O O K L I N E

Historical Marker
WILSON CREEK BATTLEFIELD
NATIONAL PARK

Camperound
Spring

Wilson Creek
Ch

Wilson Creek
Ch

GREENE CO.
CHRISTIAN CO.

Terrell
Double Spring

Terrell
Creek

Hale Cem

P O R T E R S V I L L E

Spring

Delaware
Ch

J A M




United States Department of the Interior

NATIONAL PARK SERVICE

MIDWEST REGION
1709 JACKSON STREET
OMAHA, NEBRASKA 68102

APR 19 1976



IN REPLY REFER TO:

H34 MWR PH

Memorandum

To: Associate Director, Professional Services, WASO
To Attention of: Assistant Director, Park Historic
Preservation

From: Regional Director, Midwest Region

Subject: National Register Forms, Wilson's Creek National
Battlefield

We are enclosing Forms 10-306, National Register of Historic Places Inventory/Nomination Forms, for Wilson's Creek National Battlefield, a historical area of the National Park System already listed in the National Register. Because the significance of the property has been determined in the past, and in accordance with instructions, we have provided an informational copy only to the State Historic Preservation Officer, but have not sought his signature or review by the State Board.

Meritt S. Beal

Regional Director

Enclosure

cc:

Manager, Denver Service Center
Attention: Chief, Historic
Preservation Division w/c enc.

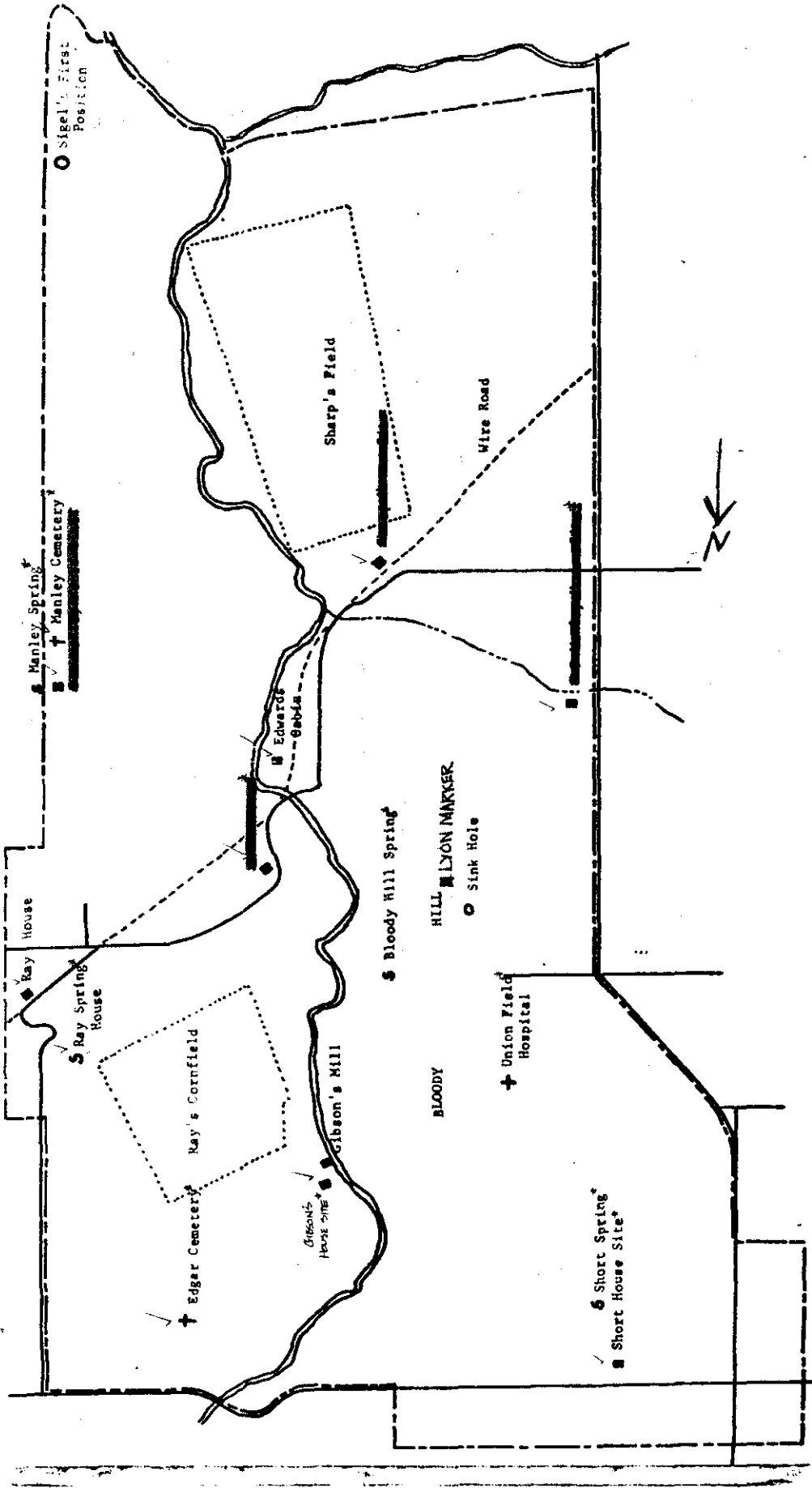
Manager, Denver Service Center
Attention: Assistant Manager, Midwest/
Rocky Mountain Team w/c enc.

Superintendent, George Washington Carver
National Monument w/c enc.

Chief, Midwest Archeological Center w/c enc.

RECEIVED
NATIONAL PARK SERVICE
WASHINGTON OFFICE
APR 27 11 53 AM '76





EXACT LOCATION UNKNOWN

