

MISSOURI HISTORIC PRESERVATION PROGRAM

ARCHITECTURAL/HISTORIC INVENTORY FORM

NO. _____ COUNTY Putnam LOCATION OF NEGATIVES SPECIFIC LEGAL LOCATION TOWNSHIP _____ RANGE _____ SECTION _____ IF CITY OR TOWN, STREET ADDRESS 101 S 16th Street 103 S 16th St. CITY OR TOWN IF RURAL, VICINITY Unionville DESCRIPTION OF LOCATION COORDINATES UTM LAT _____ LONG _____ 1. ON NATIONAL REGISTER? YES () NO (X) 2. IS IT ELIGIBLE YES (X) NO () 3. PART OF ESTAB. HIST. DISTRICT YES () NO (X) 4. DISTRICT POTENTIAL YES (X) NO () 5. NAME OF ESTABLISHED DISTRICT _____	4. PRESENT LOCAL NAME(S) OR DESIGNATION(S) Haydays---Putnam County Abstract 5. OTHER NAME(S) Mary Allene McCalment Building 16. THEMATIC CATEGORY _____ 17. DATE(S) OR PERIOD _____ 18. STYLE OR DESIGN _____ 19. ARCHITECT OR ENGINEER _____ 20. CONTRACTOR OR BUILDER _____ 21. ORIGINAL USE, IF APPARENT business 22. PRESENT USE business 23. OWNERSHIP PUBLIC () PRIVATE (X) 24. OWNER'S NAME AND ADDRESS IF KNOWN Mary Allene McCalment 25. OPEN TO PUBLIC YES (X) NO () 26. LOCAL CONTACT PERSON OR ORGANIZATION _____ 27. OTHER SURVEYS IN WHICH INCLUDED none	28. NO. OF STORIES 2½ 29. BASEMENT YES (X) NO () 30. FOUNDATION MATERIAL brick 31. WALL CONSTRUCTION brick 32. ROOF TYPE AND MATERIAL _____ 33. NO. OF BAYS FRONT _____ SIDE _____ 34. WALL TREATMENT _____ 35. PLAN SHAPE _____ 36. CHANGES (EXPLAIN IN NO. 42) ADDITION () ALTERED () MOVED () 37. CONDITION INTERIOR <u>fair</u> EXTERIOR <u>fair</u> 38. PRESERVATION UNDERWAY? YES () NO (X) 39. ENDANGERED? BY WHAT? YES () NO () 40. VISIBLE FROM PUBLIC ROAD YES (X) NO () 41. DISTANCE FROM AND FRONTAGE ON ROAD 12 ft
12. FURTHER DESCRIPTION OF IMPORTANT FEATURES 13. HISTORY AND SIGNIFICANCE 14. DESCRIPTION OF ENVIRONMENT AND OUTBUILDINGS 45. SOURCE OF INFORMATION _____		<div style="border: 1px solid black; width: 150px; height: 100px; margin: auto; position: relative;"> X <p style="text-align: center; margin: 0;">PHOTO MUST BE PROVIDED</p> </div>
RETURN THIS FORM WHEN COMPLETED TO : OFFICE OF HISTORIC PRESERVATION PO BOX 176 JEFFERSON CITY, MO 65102 PH. 573-751-7858 IF ADDITIONAL SPACE IS NEEDED, ATTACH SEPARATE SHEET(S) TO THIS FORM		46. PREPARED BY <i>Opal Butler Trustee</i> 47. ORGANIZATION _____ 48. DATE 7/13/00 49. REVISION DATE(S) _____

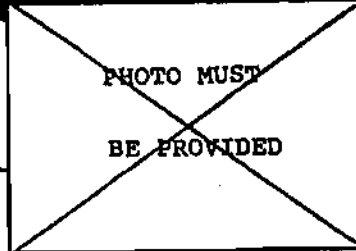
22



MISSOURI HISTORIC PRESERVATION PROGRAM

ARCHITECTURAL/HISTORIC INVENTORY FORM

3.		4. PRESENT LOCAL NAME(S) OR DESIGNATION(S) empty	
COUNTY Putnam		5. OTHER NAME(S)	
LOCATION OF NEGATIVES			
SPECIFIC LEGAL LOCATION TOWNSHIP _____ RANGE _____ SECTION _____ CITY OR TOWN, STREET ADDRESS 100 S 17th Street		16. THEMATIC CATEGORY	
CITY OR TOWN IF RURAL, VICINITY Unionville		17. DATE(S) OR PERIOD 1800's	
DESCRIPTION OF LOCATION N 24' Lot 1 Blk 6 original town		18. STYLE OR DESIGN	
COORDINATES UTM LAT LONG		19. ARCHITECT OR ENGINEER	
ON NATIONAL REGISTER? YES () NO (X)		20. CONTRACTOR OR BUILDER	
IS IT ELIGIBLE YES (X) NO ()		21. ORIGINAL USE, IF APPARENT	
PART OF ESTAB. HIST. DISTRICT YES () NO (X)		22. PRESENT USE	
DISTRICT POTENTIAL YES (X) NO ()		23. OWNERSHIP PUBLIC () PRIVATE (X)	
NAME OF ESTABLISHED DISTRICT		24. OWNER'S NAME AND ADDRESS IF KNOWN Ced and Jennifer Gilwo 1720 Main, Unionville, MO	
2. FURTHER DESCRIPTION OF IMPORTANT FEATURES		25. OPEN TO PUBLIC YES () NO (X)	
3. HISTORY AND SIGNIFICANCE		26. LOCAL CONTACT PERSON OR ORGANIZATION	
4. DESCRIPTION OF ENVIRONMENT AND OUTBUILDINGS		27. OTHER SURVEYS IN WHICH INCLUDED	
45. SOURCE OF INFORMATION		28. NO. OF STORIES 2	
RETURN THIS FORM WHEN COMPLETED TO : OFFICE OF HISTORIC PRESERVATION PO BOX 176 JEFFERSON CITY, MO 65102 TEL 573-751-7858		29. BASEMENT YES () NO ()	
IF ADDITIONAL SPACE IS NEEDED, ATTACH SEPARATE SHEET(S) TO THIS FORM		30. FOUNDATION MATERIAL	
		31. WALL CONSTRUCTION brick	
		32. ROOF TYPE AND MATERIAL flat	
		33. NO. OF BAYS FRONT SIDE	
		34. WALL TREATMENT brick	
		35. PLAN SHAPE rectangle	
		36. CHANGES (EXPLAIN IN NO. 42) ADDITION () ALTERED () MOVED ()	
		37. CONDITION INTERIOR very poor EXTERIOR very poor	
		38. PRESERVATION UNDERWAY? YES () NO (X)	
		39. ENDANGERED? BY WHAT? YES () NO ()	
		40. VISIBLE FROM PUBLIC ROAD YES (X) NO ()	
		41. DISTANCE FROM AND FRONTAGE ON ROAD 12 ft	
		46. PREPARED BY Phyllis Pickering	
		47. ORGANIZATION Putnam County Foundation	
		48. DATE 7/13/00	
		49. REVISION DATE(S)	



16




MISSOURI HISTORIC PRESERVATION PROGRAM

ARCHITECTURAL/HISTORIC INVENTORY FORM

NO.	4. PRESENT LOCAL NAME(S) OR DESIGNATION(S) <i>Joel W. Pratt Dental Office</i>
COUNTY <i>Putnam</i>	5. OTHER NAME(S)
LOCATION OF NEGATIVES	

SPECIFIC LEGAL LOCATION TOWNSHIP _____ RANGE _____ SECTION _____ IF CITY OR TOWN, STREET ADDRESS <i>102 South 17th St.</i>	16. THEMATIC CATEGORY	28. NO. OF STORIES <i>2</i>
	17. DATE(S) OR PERIOD <i>Constructed approximately 1898</i>	29. BASEMENT YES (X) NO ()
CITY OR TOWN IF RURAL, VICINITY <i>Unionville</i>	18. STYLE OR DESIGN <i>Italianate</i>	30. FOUNDATION MATERIAL <i>Coursed Rubble</i>
DESCRIPTION OF LOCATION <i>South half, lot 1, Block G Original town of Unionville (west side of Town Square)</i>	19. ARCHITECT OR ENGINEER <i>Unknown</i>	31. WALL CONSTRUCTION <i>Brick</i>
	20. CONTRACTOR OR BUILDER <i>Unknown</i>	32. ROOF TYPE AND MATERIAL <i>Flat - Built up</i>
COORDINATES UTM LAT _____ LONG _____	21. ORIGINAL USE, IF APPARENT <i>General Merchandise-Retail</i>	33. NO. OF BAYS FRONT <i>3</i> SIDE <i>N/A</i>
1. SITE () STRUCTURE () BUILDING (X) OBJECT ()	22. PRESENT USE <i>Dental Office</i>	34. WALL TREATMENT <i>Painted Bricks</i>
2. ON NATIONAL REGISTER? YES () NO ()	23. OWNERSHIP PUBLIC () PRIVATE (X)	35. PLAN SHAPE <i>rectangular</i>
3. IS IT ELIGIBLE YES () NO ()	24. OWNER'S NAME AND ADDRESS IF KNOWN <i>Joel W Pratt Box 188 Unionville MO 63565</i>	36. CHANGES (EXPLAIN IN NO. 42) ADDITION () ALTERED (X) MOVED ()
4. PART OF ESTAB. HIST. DISTRICT YES () NO (X)	25. OPEN TO PUBLIC YES () NO (X)	37. CONDITION INTERIOR <i>Good</i> EXTERIOR <i>Good</i>
5. DISTRICT POTENTIAL YES (X) NO ()	26. LOCAL CONTACT PERSON OR ORGANIZATION	38. PRESERVATION UNDERWAY? YES () NO (X)
6. NAME OF ESTABLISHED DISTRICT	27. OTHER SURVEYS IN WHICH INCLUDED	39. ENDANGERED? BY WHAT? YES () NO (X)
		40. VISIBLE FROM PUBLIC ROAD YES (X) NO ()
		41. DISTANCE FROM AND FRONTAGE ON ROAD <i>10 feet</i>

2. FURTHER DESCRIPTION OF IMPORTANT FEATURES
3 bay front on street level, windows divided by cast iron pilasters. Second floor 3 windows with metal decorative lintels. Window sash and doors have been replaced. The original cornice has been replaced with cap tile at the front wall.



3. HISTORY AND SIGNIFICANCE
The building originally housed the James Turner store with the building adjacent on the North. James Turner is the grandfather of the present owner. The building has been in continuous family ownership.

4. DESCRIPTION OF ENVIRONMENT AND OUTBUILDINGS

45. SOURCE OF INFORMATION
Owner

46. PREPARED BY
Joel W. Pratt

47. ORGANIZATION

RETURN THIS FORM WHEN COMPLETED TO: OFFICE OF HISTORIC PRESERVATION
PO BOX 176
JEFFERSON CITY, MO 65102
TEL 573-751-7858

IF ADDITIONAL SPACE IS NEEDED, ATTACH SEPARATE SHEET(S) TO THIS FORM

48. DATE

49. REVISION DATE(S)





Dress

102
DRESS & ACCESSORIES



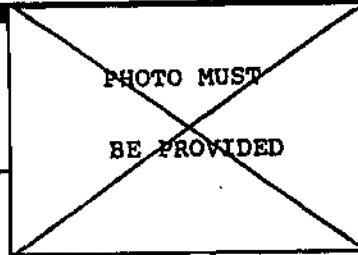
MISSOURI HISTORIC PRESERVATION PROGRAM

ARCHITECTURAL/HISTORIC INVENTORY FORM

	4. PRESENT LOCAL NAME(S) OR DESIGNATION(S) Keedy building
COUNTY Putnam	5. OTHER NAME(S)
LOCATION OF NEGATIVES	

SPECIFIC LEGAL LOCATION TOWNSHIP _____ RANGE _____ SECTION _____ CITY OR TOWN, STREET ADDRESS 104,106,108 S 17th St CITY OR TOWN IF RURAL, VICINITY Unionville DESCRIPTION OF LOCATION Lot 4 S 10' Lot 1 Blk 6 COORDINATES UTM LAT _____ LONG _____ SITE () STRUCTURE () BUILDING () OBJECT () ON NATIONAL REGISTER? YES () NO (x) IS IT ELIGIBLE YES (x) NO () PART OF ESTAB. HIST. DISTRICT YES () NO (x) DISTRICT POTENTIAL YES (x) NO () NAME OF ESTABLISHED DISTRICT	16. THEMATIC CATEGORY 17. DATE(S) OR PERIOD early 1900's 18. STYLE OR DESIGN 19. ARCHITECT OR ENGINEER 6 20. CONTRACTOR OR BUILDER 21. ORIGINAL USE, IF APPARENT retail 22. PRESENT USE retail 23. OWNERSHIP PUBLIC () PRIVATE () 24. OWNER'S NAME AND ADDRESS IF KNOWN Keedy Family Revocab inter vivos Trust, 1802 Lincoln 25. OPEN TO PUBLIC YES (x) 1/3 NO () 26. LOCAL CONTACT PERSON OR ORGANIZATION 27. OTHER SURVEYS IN WHICH INCLUDED	28. NO. OF STORIES 2 29. BASEMENT YES (x) NO () 30. FOUNDATION MATERIAL brick 31. WALL CONSTRUCTION brick 32. ROOF TYPE AND MATERIAL flat 33. NO. OF BAYS FRONT SIDE 34. WALL TREATMENT wallboard 35. PLAN SHAPE rectangle 36. CHANGES (EXPLAIN IN NO. 42) ADDITION () ALTERED () MOVED () 37. CONDITION INTERIOR good EXTERIOR good but roof 38. PRESERVATION UNDERWAY? YES () NO (x) 39. ENDANGERED? BY WHAT? YES () NO (x) 40. VISIBLE FROM PUBLIC ROAD YES (x) NO () 41. DISTANCE FROM AND FRONTAGE ON ROAD 12 ft
--	---	---

2. FURTHER DESCRIPTION OF IMPORTANT FEATURES



3. HISTORY AND SIGNIFICANCE

4. DESCRIPTION OF ENVIRONMENT AND OUTBUILDINGS

45. SOURCE OF INFORMATION
Unionville Republican

RETURN THIS FORM WHEN COMPLETED TO: OFFICE OF HISTORIC PRESERVATION
PO BOX 176
JEFFERSON CITY, MO 65102
TEL 573-751-7858

IF ADDITIONAL SPACE IS NEEDED, ATTACH SEPARATE SHEET(S) TO THIS FORM

46. PREPARED BY
Phyllis Pickering

47. ORGANIZATION
Putnam County Foundation

48. DATE
7/13/00

49. REVISION DATE(S)

12



MISSOURI HISTORIC PRESERVATION PROGRAM

ARCHITECTURAL/HISTORIC INVENTORY FORM

1. NO.		4. PRESENT LOCAL NAME(S) OR DESIGNATION(S) Designs Unlimited	
2. COUNTY Putnam		5. OTHER NAME(S)	
3. LOCATION OF NEGATIVES			
6. SPECIFIC LEGAL LOCATION TOWNSHIP _____ RANGE _____ SECTION _____ IF CITY OR TOWN, STREET ADDRESS 110 S. 17th Street		16. THEMATIC CATEGORY	
7. CITY OR TOWN IF RURAL, VICINITY Unionville, Missouri		17. DATE(S) OR PERIOD construction approximately 1880	
8. DESCRIPTION OF LOCATION North 22 feet of Lots 5&6, Block 6 in the city of Unionville		18. STYLE OR DESIGN	
9. COORDINATES UTM LAT _____ LONG _____		19. ARCHITECT OR ENGINEER	
10. SITE () STRUCTURE () BUILDING (x) OBJECT ()		20. CONTRACTOR OR BUILDER	
11. ON NATIONAL REGISTER? YES () NO (x)		21. ORIGINAL USE, IF APPARENT retail establishment	
12. IS IT ELIGIBLE YES () NO ()		22. PRESENT USE retail and residence	
13. PART OF ESTAB. HIST. DISTRICT YES () NO (x)		23. OWNERSHIP PUBLIC () PRIVATE (x)	
14. DISTRICT POTENTIAL YES () NO ()		24. OWNER'S NAME AND ADDRESS IF KNOWN Jack & Phyllis Pickering	
15. NAME OF ESTABLISHED DISTRICT		25. OPEN TO PUBLIC YES (x) NO () main floor	
		26. LOCAL CONTACT PERSON OR ORGANIZATION Phyllis Pickering	
		27. OTHER SURVEYS IN WHICH INCLUDED	
		28. NO. OF STORIES 2	
		29. BASEMENT YES (x) NO ()	
		30. FOUNDATION MATERIAL brick	
		31. WALL CONSTRUCTION brick & stud	
		32. ROOF TYPE AND MATERIAL flat	
		33. NO. OF BAYS FRONT SIDE	
		34. WALL TREATMENT plaster	
		35. PLAN SHAPE rectangle	
		36. CHANGES (EXPLAIN IN NO. 42) ADDITION () ALTERED (x) MOVED ()	
		37. CONDITION INTERIOR fair EXTERIOR fair	
		38. PRESERVATION UNDERWAY? YES (x) NO ()	
		39. ENDANGERED? BY WHAT? YES () NO ()	
		40. VISIBLE FROM PUBLIC ROAD YES (x) NO ()	
		41. DISTANCE FROM AND FRONTAGE ON ROAD 12 feet	
42. FURTHER DESCRIPTION OF IMPORTANT FEATURES It is a brick building in a stretcher pattern with arched recessed windows that have a decorative header. The roofline is ornate. The building adjacent on the south was part of the establishment originally but was separated by a stud wall in 1922.			
43. HISTORY AND SIGNIFICANCE The building was commissioned by Arthur Smitt between 1875 & 1883. It has always been used as a retail establishment. The upper floor was used as rental apartments recently but was renovated in 1998 to a single apartment.			
44. DESCRIPTION OF ENVIRONMENT AND OUTBUILDINGS The building is located around the courthouse square in Unionville, MO. The building is adjacent to other buildings of similar architecture, built during the same period of time.			
45. SOURCE OF INFORMATION Unionville Republican newspaper and abstract			
46. PREPARED BY Phyllis Pickering			
47. ORGANIZATION			
48. DATE 5/30/2000			
49. REVISION DATE(S)			

PHOTO MUST
BE PROVIDED

RETURN THIS FORM WHEN COMPLETED TO: OFFICE OF HISTORIC PRESERVATION
 PC BOX 176

IF ADDITIONAL SPACE IS NEEDED, ATTACH SEPARATE SHEET(S) TO THIS FORM
 JEFFERSON CITY, MO 65102
 PH. 573-751-7858

14

13



BUD LIGHT

ANTIQUES
CRAFTS

CREATIVE
EXPRESSIONS

WARNER DRUG


5

5

MISSOURI HISTORIC PRESERVATION PROGRAM

ARCHITECTURAL/HISTORIC INVENTORY FORM

3. COUNTY Putnam		4. PRESENT LOCAL NAME(S) OR DESIGNATION(S) Unionville Granite Works	
5. LOCATION OF NEGATIVES		5. OTHER NAME(S)	
6. SPECIFIC LEGAL LOCATION TOWNSHIP _____ RANGE _____ SECTION _____ CITY OR TOWN, STREET ADDRESS 112 S 17th		16. THEMATIC CATEGORY	
7. CITY OR TOWN IF RURAL, VICINITY Unionville		17. DATE(S) OR PERIOD late 1800's	
8. DESCRIPTION OF LOCATION Lot 6 Ext W 54'7" M 1/3 lot 5 Blk 6 original town		18. STYLE OR DESIGN	
9. COORDINATES UTM LAT _____ LONG _____		19. ARCHITECT OR ENGINEER	
10. ON NATIONAL REGISTER? YES () NO (X)		20. CONTRACTOR OR BUILDER	
11. IS IT ELIGIBLE? YES () NO ()		21. ORIGINAL USE, IF APPARENT retail	
12. PART OF ESTAB. HIST. DISTRICT YES () NO (X)		22. PRESENT USE retail	
13. DISTRICT POTENTIAL YES (X) NO ()		23. OWNERSHIP PUBLIC () PRIVATE (X)	
14. NAME OF ESTABLISHED DISTRICT		24. OWNER'S NAME AND ADDRESS IF KNOWN Centerville Monument Co Hiway 2 E., Centerville, IA	
15. 2. FURTHER DESCRIPTION OF IMPORTANT FEATURES		25. OPEN TO PUBLIC YES () NO (X)	
15. HISTORY AND SIGNIFICANCE		26. LOCAL CONTACT PERSON OR ORGANIZATION	
16. DESCRIPTION OF ENVIRONMENT AND OUTBUILDINGS		27. OTHER SURVEYS IN WHICH INCLUDED	
17. SOURCE OF INFORMATION Unionville Republican		28. NO. OF STORIES 2	
RETURN THIS FORM WHEN COMPLETED TO: OFFICE OF HISTORIC PRESERVATION PO BOX 176 JEFFERSON CITY, MO 65102 TEL 573-751-7458		29. BASEMENT YES (X) NO ()	
IF ADDITIONAL SPACE IS NEEDED, ATTACH SEPARATE SHEET(S) TO THIS FORM		30. FOUNDATION MATERIAL Brick	
46. PREPARED BY Phyllis Pickering		31. WALL CONSTRUCTION Brick	
47. ORGANIZATION Putnam County Foundation		32. ROOF TYPE AND MATERIAL flat tin	
48. DATE 7/13/00		33. NO. OF BAYS FRONT SIDE	
49. REVISION DATE(S)		34. WALL TREATMENT brick	
45. DISTANCE FROM AND FRONTAGE ON ROAD 12 ft		35. PLAN SHAPE rectangle	
36. CHANGES (EXPLAIN IN NO. 42) ADDITION () ALTERED () MOVED ()		37. CONDITION INTERIOR fair EXTERIOR fair	
38. PRESERVATION UNDERWAY? YES () NO (X)		39. ENDANGERED? BY WHAT? YES () NO ()	
40. VISIBLE FROM PUBLIC ROAD YES (X) NO ()		41. PHOTO MUST BE PROVIDED	



14




MISSOURI HISTORIC PRESERVATION PROGRAM

ARCHITECTURAL/HISTORIC INVENTORY FORM

	4. PRESENT LOCAL NAME(S) OR DESIGNATION(S) <p style="text-align:center">Russ's Saloon</p>
COUNTY <p style="text-align:center">Putnam</p>	5. OTHER NAME(S)
LOCATION OF NEGATIVES	

SPECIFIC LEGAL LOCATION TOWNSHIP _____ RANGE _____ SECTION _____ CITY OR TOWN, STREET ADDRESS <p style="text-align:center">114 S. 17th</p>	16. THEMATIC CATEGORY 17. DATE(S) OR PERIOD <p style="text-align:center">late 1800's</p>	28. NO. OF STORIES <p style="text-align:right">2</p> 29. BASEMENT YES () NO () 30. FOUNDATION MATERIAL <p style="text-align:right">brick</p>
CITY OR TOWN IF RURAL, VICINITY <p style="text-align:center">Unionville</p>	18. STYLE OR DESIGN 19. ARCHITECT OR ENGINEER 20. CONTRACTOR OR BUILDER 21. ORIGINAL USE, IF APPARENT <p style="text-align:center">retail</p>	31. WALL CONSTRUCTION <p style="text-align:right">brick</p> 32. ROOF TYPE AND MATERIAL <p style="text-align:right">flat</p>
DESCRIPTION OF LOCATION <p style="text-align:center">s 1/3 Lot 5 Blk 6 original town</p>	22. PRESENT USE <p style="text-align:center">bar</p>	33. NO. OF BAYS FRONT SIDE 34. WALL TREATMENT <p style="text-align:right">brick</p>
COORDINATES UTM LAT _____ LONG _____	23. OWNERSHIP PUBLIC () PRIVATE (x)	35. PLAN SHAPE <p style="text-align:right">rectangle</p>
ON NATIONAL REGISTER? YES () NO (x)	24. OWNER'S NAME AND ADDRESS IF KNOWN Russell Clark RR 3, Unionville, MO	36. CHANGES (EXPLAIN IN NO. 42) ADDITION () ALTERED () MOVED ()
IS IT ELIGIBLE YES (x) NO ()	25. OPEN TO PUBLIC YES (x) NO ()	37. CONDITION INTERIOR <u>fair</u> EXTERIOR <u>good</u>
PART OF ESTAB. HIST. DISTRICT YES () NO (x)	26. LOCAL CONTACT PERSON OR ORGANIZATION	38. PRESERVATION UNDERWAY? YES () NO (x)
DISTRICT POTENTIAL YES (x) NO ()	27. OTHER SURVEYS IN WHICH INCLUDED	39. ENDANGERED? BY WHAT? YES () NO ()
NAME OF ESTABLISHED DISTRICT	40. VISIBLE FROM PUBLIC ROAD YES (x) NO ()	41. DISTANCE FROM AND FRONTAGE ON ROAD <p style="text-align:right">12 ft</p>

2. FURTHER DESCRIPTION OF IMPORTANT FEATURES



3. HISTORY AND SIGNIFICANCE

4. DESCRIPTION OF ENVIRONMENT AND OUTBUILDINGS

45. SOURCE OF INFORMATION
 Unionville Republican

46. PREPARED BY
 Phyllis Pickering

47. ORGANIZATION
 Putnam County Foundation

48. DATE
 7/13/00

49. REVISION DATE(S)

RETURN THIS FORM WHEN COMPLETED TO: OFFICE OF HISTORIC PRESERVATION
 PO BOX 176
 JEFFERSON CITY, MO 65102
 PHL 573-751-7458

IF ADDITIONAL SPACE IS NEEDED, ATTACH SEPARATE SHEET(S) TO THIS FORM

15



C. CO.

BUD LIGHT

FRIDAYS
ARE GREAT!
SEE YOU TONIGHT

MISSOURI HISTORIC PRESERVATION PROGRAM

ARCHITECTURAL/HISTORIC INVENTORY FORM

1. COUNTY Putnam		4. PRESENT LOCAL NAME(S) OR DESIGNATION(S) Putnam County Senior Center	
2. LOCATION OF NEGATIVES		5. OTHER NAME(S)	
3. SPECIFIC LEGAL LOCATION TOWNSHIP _____ RANGE _____ SECTION _____ CITY OR TOWN, STREET ADDRESS 116 S 17th		16. THEMATIC CATEGORY	
4. CITY OR TOWN IF RURAL, VICINITY Unionville		17. DATE(S) OR PERIOD 1800's	
5. DESCRIPTION OF LOCATION N 2/3 Lot 8 Blk 6		18. STYLE OR DESIGN	
6. COORDINATES UTM LAT _____ LONG _____		19. ARCHITECT OR ENGINEER	
7. ON NATIONAL REGISTER? YES () NO (x)		20. CONTRACTOR OR BUILDER	
8. IS IT ELIGIBLE? YES (x) NO ()		21. ORIGINAL USE, IF APPARENT retail	
9. PART OF ESTAB. HIST. DISTRICT YES () NO (x)		22. PRESENT USE senior service center	
10. DISTRICT POTENTIAL YES (x) NO ()		23. OWNERSHIP PUBLIC () PRIVATE (x)	
11. NAME OF ESTABLISHED DISTRICT		24. OWNER'S NAME AND ADDRESS IF KNOWN Putnam County Senior Citizens Org. Inc. (Same)	
12. FURTHER DESCRIPTION OF IMPORTANT FEATURES		25. OPEN TO PUBLIC YES (x) NO ()	
13. HISTORY AND SIGNIFICANCE		26. LOCAL CONTACT PERSON OR ORGANIZATION	
14. DESCRIPTION OF ENVIRONMENT AND OUTBUILDINGS		27. OTHER SURVEYS IN WHICH INCLUDED	
15. SOURCE OF INFORMATION Unionville Republican		28. NO. OF STORIES 2	
16. RETURN THIS FORM WHEN COMPLETED TO: OFFICE OF HISTORIC PRESERVATION PO BOX 176 JEFFERSON CITY, MO 65102 PH. 573-751-7858		29. BASEMENT YES () NO ()	
17. IF ADDITIONAL SPACE IS NEEDED, ATTACH SEPARATE SHEET(S) TO THIS FORM		30. FOUNDATION MATERIAL brick	
18. PREPARED BY Phyllis Pickering		31. WALL CONSTRUCTION brick	
19. ORGANIZATION Putnam County Foundation		32. ROOF TYPE AND MATERIAL flat	
20. DATE 7/13/00		33. NO. OF BAYS FRONT _____ SIDE _____	
21. REVISION DATE(S)		34. WALL TREATMENT brick	
22. DISTANCE FROM AND FRONTAGE ON ROAD 12 ft		35. PLAN SHAPE rectangle	
23. PRESERVATION UNDERWAY? YES () NO (x)		36. CHANGES (EXPLAIN IN NO. 42) ADDITION () ALTERED () MOVED ()	
24. ENDANGERED? BY WHAT? YES () NO ()		37. CONDITION INTERIOR <u>good</u> EXTERIOR <u>good</u>	
25. VISIBLE FROM PUBLIC ROAD YES (x) NO ()		38. PHOTO MUST BE PROVIDED	

PHOTO MUST
BE PROVIDED

16

COMSTOCK MERC. CO.



BUD LIGHT



FRIDAYS
SABADO
DOMINICO

MISSOURI HISTORIC PRESERVATION PROGRAM

ARCHITECTURAL/HISTORIC INVENTORY FORM

NO. _____ COUNTY Putnam LOCATION OF NEGATIVES _____	4. PRESENT LOCAL NAME(S) OR DESIGNATION(S) Shelter Insurance Office 5. OTHER NAME(S) Marshall Bank Building	
SPECIFIC LEGAL LOCATION TOWNSHIP <u>66</u> RANGE <u>19</u> SECTION <u>35</u> IF CITY OR TOWN, STREET ADDRESS 122 S. 17th Street CITY OR TOWN IF RURAL, VICINITY Unionville DESCRIPTION OF LOCATION The South one-third of Lot 8, Block 6 in the Original Town of Unionville, Missouri COORDINATES UTM LAT _____ LONG _____	16. THEMATIC CATEGORY _____ 17. DATE(S) OR PERIOD Constructed 1882 18. STYLE OR DESIGN _____ 19. ARCHITECT OR ENGINEER unknown 20. CONTRACTOR OR BUILDER unknown 21. ORIGINAL USE, IF APPARENT Bank 21. PRESENT USE Insurance/Attorney Office 21. OWNERSHIP PUBLIC () PRIVATE (x) 24. OWNER'S NAME AND ADDRESS IF KNOWN Samuel/Mary Frank P.O. Box 40, Unionville, 25. OPEN TO PUBLIC YES () MO NO (x) 26. LOCAL CONTACT PERSON OR ORGANIZATION Phyllis Pickering Putnam Co. Foundation 27. OTHER SURVEYS IN WHICH INCLUDED none	28. NO. OF STORIES 2 29. BASEMENT YES (x) NO () 30. FOUNDATION MATERIAL Brick 31. WALL CONSTRUCTION Brick 32. ROOF TYPE AND MATERIAL Flat 33. NO. OF BAYS FRONT 3 SIDE 8 34. WALL TREATMENT smooth 35. PLAN SHAPE rectangular 36. CHANGES ADDITION () ALTERED (x) MOVED () (EXPLAIN IN NO. 42) 37. CONDITION INTERIOR fair EXTERIOR fair 38. PRESERVATION UNDERWAY? YES () NO (x) 39. ENDANGERED? BY WHAT? YES () NO (x) 40. VISIBLE FROM PUBLIC ROAD YES (x) NO () 41. DISTANCE FROM AND FRONTAGE ON ROAD 6 feet from road
2. FURTHER DESCRIPTION OF IMPORTANT FEATURES See attachment		<div style="border: 2px solid black; width: 150px; height: 100px; margin: auto;"> <p style="text-align: center; font-weight: bold;">PHOTO MUST BE PROVIDED</p> </div>
3. HISTORY AND SIGNIFICANCE See Attachment		
4. DESCRIPTION OF ENVIRONMENT AND OUTBUILDINGS Building is located on the Southwest corner of the town square of Unionville, MO		46. PREPARED BY Mary Frank 47. ORGANIZATION Individual 48. DATE 6-1-2000 49. REVISION DATE(S)
45. SOURCE OF INFORMATION Unionville Republican, residents interview		

RETURN THIS FORM WHEN COMPLETED TO: OFFICE OF HISTORIC PRESERVATION
 PO BOX 176
 JEFFERSON CITY, MO 65102
 PH. 573-751-7858

IF ADDITIONAL SPACE IS NEEDED, ATTACH
 SEPARATE SHEET(S) TO THIS FORM

#42

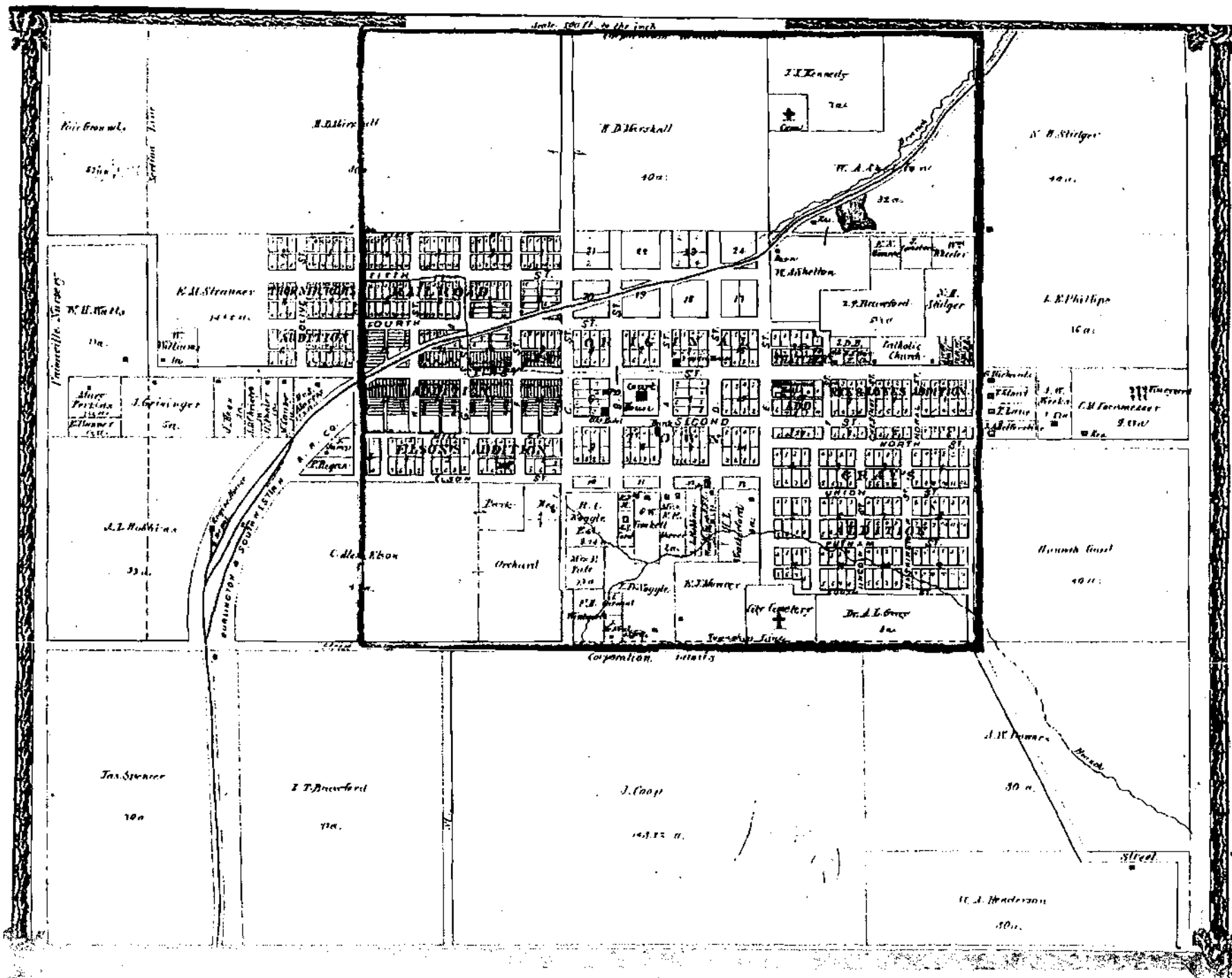
Regarding question #36, the front door to the building was replaced most recently in 1999. The front door area was blocked in for a conventional door (rather than the original double door style entrance) most likely in the 1960's. The windows on the second story and five windows on the first story have been covered with boards. The interior ceilings on the first story have been lowered and the walls have been paneled.

Regarding question #37, the exterior was painted in 1999. The exterior brick was sandblasted in the 1970's. The flat roof has been papered and hot tarred within the last four years. The majority of the interior first floor was recarpeted in 1994 and was paneled most likely in the 1960's. A room in the back of the section of the first floor with access by the front entrance was painted and carpeted in 1999. An unoccupied apartment in back section of the first floor of the building with a separate entrance is in need of repair due to water damage on the paneled walls. The entire second floor, which was likely offices originally and was occupied as apartments until the 1960's is uninhabitable due to water damage and neglect. The building contains a safe which is three levels tall. One level is in the basement, one is on the main floor and one is above the main level safe and still within the first floor area (now above the lowered ceilings). According to pictures, the safe above the main level safe was accessed by stairs and a landing was at this level. The only level with a door remaining on the safe is the main level, although the door is not original.

#43

The building was erected for the purpose of occupancy by the Marshall National Bank. Mr. Hugh D. Marshall had the building erected in 1882. In 1892, the entire West side of the town square burned except for this building. The building was occupied by the bank until 1936 when it was closed. During the 1940's and 1950's, building occupancies included a store that sold one of the first type of washers that had two tubs, one for washing and one for spinning, an embalming room for a local funeral home and an apartment. At one time (dates unknown) the basement was occupied for use as the local telephone exchange. The abstract shows that the property was sold by a liquidating agent of Marshall National Bank to Lloyd W. Norris and Edith L. Norris. The building was occupied by an abstract/title office, an attorney office and an office for a rock quarry in the 1960's. In 1969, the

property was purchased by Don and Frances M. Shuey, the grandparents of the current owner, Samuel Frank, for the purpose of occupancy for an insurance business. The building was then sold to Carlo and Shirley Frank, daughter and son-in-law of the Shueys for continued occupancy in the insurance business. The building is currently occupied by an insurance business and attorney office.








MISSOURI HISTORIC PRESERVATION PROGRAM

ARCHITECTURAL/HISTORIC INVENTORY FORM

3. COUNTY Putnam	4. PRESENT LOCAL NAME(S) OR DESIGNATION(S) Country Time Cafe
6. LOCATION OF NEGATIVES	5. OTHER NAME(S)

1. SPECIFIC LEGAL LOCATION TOWNSHIP _____ RANGE _____ SECTION _____ CITY OR TOWN, STREET ADDRESS 124 S 17th Street 126 S 17th Street	16. THEMATIC CATEGORY 17. DATE(S) OR PERIOD mid to late 1800's	28. NO. OF STORIES 2 29. BASEMENT YES (x) NO () 30. FOUNDATION MATERIAL Brick 31. WALL CONSTRUCTION Brick 32. ROOF TYPE AND MATERIAL flat 33. NO. OF BAYS FRONT SIDE 34. WALL TREATMENT 35. PLAN SHAPE rectangle
CITY OR TOWN IF RURAL, VICINITY Unionville	18. STYLE OR DESIGN	36. CHANGES ADDITION () (EXPLAIN IN ALTERED () NO. 42) MOVED ()
DESCRIPTION OF LOCATION N44' Lots 1&4 Blk 9 original town	19. ARCHITECT OR ENGINEER 20. CONTRACTOR OR BUILDER	37. CONDITION INTERIOR good EXTERIOR fair
COORDINATES UTM LAT _____ LONG _____	21. ORIGINAL USE, IF APPARENT 22. PRESENT USE restaurant and 1/2 empty	38. PRESERVATION UNDERWAY? YES () NO (x)
ON NATIONAL REGISTER? YES () NO (x)	23. OWNERSHIP PUBLIC () PRIVATE (x)	39. ENDANGERED? BY WHAT? YES () NO ()
IS IT ELIGIBLE? YES (x) NO ()	24. OWNER'S NAME AND ADDRESS IF KNOWN Alfred & Jenny Tammen P.O. Box 316 Pleasant Valley, IA	40. VISIBLE FROM PUBLIC ROAD YES (x) NO ()
PART OF ESTAB. HIST. DISTRICT YES () NO (x)	25. OPEN TO PUBLIC YES (x) NO ()	41. DISTANCE FROM AND FRONTAGE ON ROAD 12 ft
DISTRICT POTENTIAL YES (x) NO ()	26. LOCAL CONTACT PERSON OR ORGANIZATION	
NAME OF ESTABLISHED DISTRICT	27. OTHER SURVEYS IN WHICH INCLUDED	



2. FURTHER DESCRIPTION OF IMPORTANT FEATURES

3. HISTORY AND SIGNIFICANCE

4. DESCRIPTION OF ENVIRONMENT AND OUTBUILDINGS

43. SOURCE OF INFORMATION
 Unionville Republican

RETURN THIS FORM WHEN COMPLETED TO: OFFICE OF HISTORIC PRESERVATION
 PO BOX 176
 JEFFERSON CITY, MO 65102
 PH. 573-751-7858

IF ADDITIONAL SPACE IS NEEDED, ATTACH SEPARATE SHEET(S) TO THIS FORM

46. PREPARED BY
 Phyllis Pickering

47. ORGANIZATION
 Putnam County Foundation

48. DATE
 7/13/00

49. REVISION DATE(S)

18



18




MISSOURI HISTORIC PRESERVATION PROGRAM

ARCHITECTURAL/HISTORIC INVENTORY FORM

NO.	4. PRESENT LOCAL NAME(S) OR DESIGNATION(S) empty
COUNTY Putnam	5. OTHER NAME(S)
LOCATION OF NEGATIVES	

SPECIFIC LEGAL LOCATION TOWNSHIP _____ RANGE _____ SECTION _____ IF CITY OR TOWN, STREET ADDRESS 1617 Grant	16. THEMATIC CATEGORY 17. DATE(S) OR PERIOD 1800's	28. NO. OF STORIES 2 29. BASEMENT YES () NO () 30. FOUNDATION MATERIAL 31. WALL CONSTRUCTION brick 32. ROOF TYPE AND MATERIAL flat 33. NO. OF BAYS FRONT SIDE 34. WALL TREATMENT original
CITY OR TOWN IF RURAL, VICINITY Unionville	18. STYLE OR DESIGN 19. ARCHITECT OR ENGINEER 20. CONTRACTOR OR BUILDER 21. ORIGINAL USE, IF APPARENT 22. PRESENT USE	35. PLAN SHAPE rectangle 36. CHANGES (EXPLAIN IN NO. 42) ADDITION () ALTERED () MOVED ()
DESCRIPTION OF LOCATION W 1/3 Lot 5 Blk 8 original town	21. OWNERSHIP PUBLIC () PRIVATE ()	37. CONDITION INTERIOR good EXTERIOR good
COORDINATES UTM LAT LONG	24. OWNER'S NAME AND ADDRESS IF KNOWN Gary & Mitzie Knight 422 S 18th Unionville, MO	38. PRESERVATION UNDERWAY? YES () NO (x) 39. ENDANGERED? BY WHAT? YES () NO ()
1. ON NATIONAL REGISTER? YES () NO (x) 2. IS IT ELIGIBLE YES (x) NO () 3. PART OF ESTAB. HIST. DISTRICT YES () NO (x) 4. DISTRICT POTENTIAL YES (x) NO () 5. NAME OF ESTABLISHED DISTRICT	25. OPEN TO PUBLIC YES () NO (x) 26. LOCAL CONTACT PERSON OR ORGANIZATION 27. OTHER SURVEYS IN WHICH INCLUDED	40. VISIBLE FROM PUBLIC ROAD YES (x) NO () 41. DISTANCE FROM AND FRONTAGE ON ROAD 12 ft

6. FURTHER DESCRIPTION OF IMPORTANT FEATURES



13. HISTORY AND SIGNIFICANCE

14. DESCRIPTION OF ENVIRONMENT AND OUTBUILDINGS

45. SOURCE OF INFORMATION
 Unionville Republican

RETURN THIS FORM WHEN COMPLETED TO: OFFICE OF HISTORIC PRESERVATION
 PO BOX 176
 JEFFERSON CITY, MO 65102
 PH. 573-751-7858

IF ADDITIONAL SPACE IS NEEDED, ATTACH SEPARATE SHEET(S) TO THIS FORM

46. PREPARED BY
 Phyllis Pickering

47. ORGANIZATION
 Putnam County Foundation

48. DATE
 7/13/00

49. REVISION DATE(S)

21



MISSOURI HISTORIC PRESERVATION PROGRAM

ARCHITECTURAL/HISTORIC INVENTORY FORM

NO.	4. PRESENT LOCAL NAME(S) OR DESIGNATION(S) American Family Ins
-----	---

COUNTY Putnam	5. OTHER NAME(S)
------------------	------------------

LOCATION OF NEGATIVES	
-----------------------	--

6. SPECIFIC LEGAL LOCATION TOWNSHIP _____ RANGE _____ SECTION _____ IF CITY OR TOWN, STREET ADDRESS 1619 Grant	16. THEMATIC CATEGORY	28. NO. OF STORIES
	17. DATE(S) OR PERIOD 1800's	29. BASEMENT YES () NO ()
CITY OR TOWN IF RURAL, VICINITY Unionville	18. STYLE OR DESIGN	30. FOUNDATION MATERIAL Brick
DESCRIPTION OF LOCATION E 22' Lot 8 Blk8 original town	19. ARCHITECT OR ENGINEER	31. WALL CONSTRUCTION Brick
	20. CONTRACTOR OR BUILDER	32. ROOF TYPE AND MATERIAL flat
COORDINATES UTM LAT LONG	21. ORIGINAL USE, IF APPARENT	33. NO. OF BAYS FRONT SIDE
7. IS IT A SITE () STRUCTURE () BUILDING (x) OBJECT ()	22. PRESENT USE office	34. WALL TREATMENT brick
	23. OWNERSHIP PUBLIC () PRIVATE (x)	35. PLAN SHAPE rectangle
8. IS IT ON NATIONAL REGISTER? YES () NO (x)	24. OWNER'S NAME AND ADDRESS IF KNOWN Kevin & Shelle Howard 1715 Union Unionville	36. CHANGES (EXPLAIN IN NO. 42) ADDITION () ALTERED () MOVED ()
9. IS IT ELIGIBLE YES (x) NO ()	25. OPEN TO PUBLIC YES (x) NO ()	37. CONDITION INTERIOR fair EXTERIOR fair
10. PART OF ESTAB. HIST. DISTRICT YES () NO (x)	26. LOCAL CONTACT PERSON OR ORGANIZATION	38. PRESERVATION UNDERWAY? YES () NO (x)
11. DISTRICT POTENTIAL YES (x) NO ()	27. OTHER SURVEYS IN WHICH INCLUDED	39. ENDANGERED? BY WHAT? YES () NO ()
5. NAME OF ESTABLISHED DISTRICT		40. VISIBLE FROM PUBLIC ROAD YES (x) NO ()
		41. DISTANCE FROM AND FRONTAGE ON ROAD 12 ft

12. FURTHER DESCRIPTION OF IMPORTANT FEATURES	PHOTO MUST BE PROVIDED
13. HISTORY AND SIGNIFICANCE	

14. DESCRIPTION OF ENVIRONMENT AND OUTBUILDINGS

45. SOURCE OF INFORMATION Unionville Republican	46. PREPARED BY Phyllis Pickering
RETURN THIS FORM WHEN COMPLETED TO: OFFICE OF HISTORIC PRESERVATION PO BOX 176 JEFFERSON CITY, MO 65102 PH. 573-751-7858	47. ORGANIZATION Putnam County Foundation
IF ADDITIONAL SPACE IS NEEDED, ATTACH SEPARATE SHEET(S) TO THIS FORM	48. DATE 7/13/00
	49. REVISION DATE(S)


21 20 19



MISSOURI HISTORIC PRESERVATION PROGRAM

ARCHITECTURAL/HISTORIC INVENTORY FORM

NO. _____		4. PRESENT LOCAL NAME(S) OR DESIGNATION(S) Larry Land, C.P.A. & The Cutting Edge	
COUNTY Putnam		5. OTHER NAME(S)	
LOCATION OF NEGATIVES		6. PRESENT LOCAL NAME(S) OR DESIGNATION(S)	
SPECIFIC LEGAL LOCATION TOWNSHIP _____ RANGE _____ SECTION _____ IF CITY OR TOWN, STREET ADDRESS 1621 Grant		14. THEMATIC CATEGORY	
CITY OR TOWN IF RURAL, VICINITY Unionville		17. DATE(S) OR PERIOD 1800's	
DESCRIPTION OF LOCATION W 38' Lot 8 Blk 8 original town		18. STYLE OR DESIGN	
COORDINATES UTM LAT _____ LONG _____		19. ARCHITECT OR ENGINEER	
1. SITE () BUILDING () STRUCTURE () OBJECT ()		20. CONTRACTOR OR BUILDER	
2. ON NATIONAL REGISTER? YES () NO (x)		21. ORIGINAL USE, IF APPARENT business	
3. IS IT ELIGIBLE YES () NO ()		22. PRESENT USE	
4. PART OF ESTAB. HIST. DISTRICT YES () NO (x)		23. OWNERSHIP PUBLIC () PRIVATE (x)	
5. DISTRICT POTENTIAL YES () NO ()		24. OWNER'S NAME AND ADDRESS IF KNOWN Paul Magnussen 218 W. St, Brockton, MS	
6. NAME OF ESTABLISHED DISTRICT		25. OPEN TO PUBLIC YES (x) NO ()	
7. FURTHER DESCRIPTION OF IMPORTANT FEATURES		26. LOCAL CONTACT PERSON OR ORGANIZATION	
8. HISTORY AND SIGNIFICANCE		27. OTHER SURVEYS IN WHICH INCLUDED	
9. DESCRIPTION OF ENVIRONMENT AND OUTBUILDINGS		28. NO. OF STORIES 2	
10. SOURCE OF INFORMATION Unionville Republican		29. BASEMENT YES () NO ()	
RETURN THIS FORM WHEN COMPLETED TO: OFFICE OF HISTORIC PRESERVATION PO BOX 176 JEFFERSON CITY, MO 65102 PH. 573-751-7858		30. FOUNDATION MATERIAL Brick	
IF ADDITIONAL SPACE IS NEEDED, ATTACH SEPARATE SHEET(S) TO THIS FORM		31. WALL CONSTRUCTION Brick	
46. PREPARED BY Phyllis Pickering		32. ROOF TYPE AND MATERIAL flat	
47. ORGANIZATION Putnam County Foundation		33. NO. OF BAYS FRONT SIDE	
48. DATE 7/13/00		34. WALL TREATMENT	
49. REVISION DATE(S)		35. PLAN SHAPE rectangle	
36. CHANGES (EXPLAIN IN NO. 42) ADDITION () ALTERED () MOVED ()		37. CONDITION INTERIOR poor EXTERIOR fair	
38. PRESERVATION UNDERWAY? YES () NO (x)		39. ENDANGERED? BY WHAT? YES () NO ()	
40. VISIBLE FROM PUBLIC ROAD YES (x) NO ()		41. DISTANCE FROM AND FRONTAGE ON ROAD 12 ft	





21

20

19


KINGSTON
RESTAURANT & BAR

RESTAURANT & BAR

MISSOURI HISTORIC PRESERVATION PROGRAM

ARCHITECTURAL/HISTORIC INVENTORY FORM

1. COUNTY <i>Putnam</i>	4. PRESENT LOCAL NAME(S) OR DESIGNATION(S) <i>Country Peddler</i>
2. LOCATION OF NEGATIVES	3. OTHER NAME(S)
3. SPECIFIC LEGAL LOCATION TOWNSHIP _____ RANGE _____ SECTION _____ CITY OR TOWN, STREET ADDRESS <i>1618 Main</i>	16. THEMATIC CATEGORY
CITY OR TOWN IF RURAL, VICINITY <i>Unionville</i>	17. DATE(S) OR PERIOD
DESCRIPTION OF LOCATION <i>E 1/2 Ex E 2 Lot 7 BLK 2 original Town</i>	18. STYLE OR DESIGN
COORDINATES UTM LAT _____ LONG _____	19. ARCHITECT OR ENGINEER
6. ON NATIONAL REGISTER? YES () NO (<input checked="" type="checkbox"/>)	20. CONTRACTOR OR BUILDER
7. IS IT ELIGIBLE? YES (<input checked="" type="checkbox"/>) NO ()	21. ORIGINAL USE, IF APPARENT <i>Retail</i>
8. PART OF ESTAB. HIST. DISTRICT YES () NO (<input checked="" type="checkbox"/>)	22. PRESENT USE <i>Retail</i>
9. DISTRICT POTENTIAL YES () NO (<input checked="" type="checkbox"/>)	23. OWNERSHIP PUBLIC (+) PRIVATE (<input checked="" type="checkbox"/>)
5. NAME OF ESTABLISHED DISTRICT	24. OWNER'S NAME AND ADDRESS IF KNOWN <i>Donald & Donna Morris RR 2 Box 57 Powersville Mo</i>
12. FURTHER DESCRIPTION OF IMPORTANT FEATURES	25. OPEN TO PUBLIC YES () NO (<input checked="" type="checkbox"/>)
13. HISTORY AND SIGNIFICANCE <i>Built in tried to late 1800's</i>	26. LOCAL CONTACT PERSON OR ORGANIZATION
14. DESCRIPTION OF ENVIRONMENT AND OUTBUILDINGS	27. OTHER SURVEYS IN WHICH INCLUDED
45. SOURCE OF INFORMATION <i>Unionville Republican</i>	28. NO. OF STORIES <i>2</i>
RETURN THIS FORM WHEN COMPLETED TO: OFFICE OF HISTORIC PRESERVATION PO BOX 176 JEFFERSON CITY, MO 65102 PH. 573-751-7858	29. BASEMENT YES () NO (<input checked="" type="checkbox"/>)
IF ADDITIONAL SPACE IS NEEDED, ATTACH SEPARATE SHEET(S) TO THIS FORM	30. FOUNDATION MATERIAL <i>Brick</i>
	31. WALL CONSTRUCTION
	32. ROOF TYPE AND MATERIAL <i>Flat</i>
	33. NO. OF BAYS FRONT _____ SIDE _____
	34. WALL TREATMENT
	35. PLAN SHAPE <i>rectangle</i>
	36. CHANGES (EXPLAIN IN NO. 42) ADDITION () ALTERED () MOVED ()
	37. CONDITION INTERIOR <i>good</i> EXTERIOR <i>good</i>
	38. PRESERVATION UNDERWAY? YES () NO (<input checked="" type="checkbox"/>)
	39. ENDANGERED? BY WHAT? YES () NO (<input checked="" type="checkbox"/>)
	40. VISIBLE FROM PUBLIC ROAD YES (<input checked="" type="checkbox"/>) NO ()
	41. DISTANCE FROM AND FRONTAGE ON ROAD <i>12 ft</i>



46. PREPARED BY <i>Phyllis Pickering</i>	
47. ORGANIZATION <i>Putnam Co Foundation</i>	
48. DATE <i>7/13/00</i>	
49. REVISION DATE(S)	

7 8 9




MISSOURI HISTORIC PRESERVATION PROGRAM

ARCHITECTURAL/HISTORIC INVENTORY FORM

0. COUNTY <u>Putnam</u>	4. PRESENT LOCAL NAME(S) OR DESIGNATION(S) <u>Storage</u>
LOCATION OF NEGATIVES	5. OTHER NAME(S)

1. SPECIFIC LEGAL LOCATION TOWNSHIP _____ RANGE _____ SECTION _____ CITY OR TOWN, STREET ADDRESS <u>1620 Main</u>	16. THEMATIC CATEGORY 17. DATE(S) OR PERIOD <u>Late 1800's</u>	28. NO. OF STORIES <u>2</u> 29. BASEMENT YES (X) NO () 30. FOUNDATION MATERIAL <u>Brick</u>
CITY OR TOWN IF RURAL, VICINITY <u>Unionville</u>	18. STYLE OR DESIGN 19. ARCHITECT OR ENGINEER 20. CONTRACTOR OR BUILDER	31. WALL CONSTRUCTION <u>Brick</u> 32. ROOF TYPE AND MATERIAL <u>Flat</u>
DESCRIPTION OF LOCATION <u>E 20' W 40' Lot 7 BLK 2 original Town</u>	21. ORIGINAL USE, IF APPARENT <u>Retail</u> 22. PRESENT USE <u>Storage</u>	33. NO. OF BAYS FRONT <u>3</u> SIDE 34. WALL TREATMENT 35. PLAN SHAPE <u>Rectangle</u>
COORDINATES UTM LAT _____ LONG _____	23. OWNERSHIP PUBLIC (+) PRIVATE (X) 24. OWNER'S NAME AND ADDRESS IF KNOWN <u>1320 main Patricia Wagner Unionville</u>	36. CHANGES ADDITION () ALTERED (X) MOVED () (EXPLAIN IN NO. 42) 37. CONDITION INTERIOR <u>fair</u> EXTERIOR <u>Poor</u>
3. ON NATIONAL REGISTER? YES () NO (X)	25. OPEN TO PUBLIC YES (X) NO ()	38. PRESERVATION UNDERWAY? YES () NO (X)
4. IS IT ELIGIBLE YES (X) NO ()	26. LOCAL CONTACT PERSON OR ORGANIZATION <u>Putnam Co Foundation</u>	39. ENDANGERED? BY WHAT? YES () NO ()
6. PART OF ESTAB. HIST. DISTRICT YES () NO (X)	27. OTHER SURVEYS IN WHICH INCLUDED	40. VISIBLE FROM PUBLIC ROAD YES (X) NO ()
7. DISTRICT POTENTIAL YES (X) NO ()		41. DISTANCE FROM AND FRONTAGE ON ROAD <u>12 ft</u>
5. NAME OF ESTABLISHED DISTRICT		

12. FURTHER DESCRIPTION OF IMPORTANT FEATURES
Some has been removed



13. HISTORY AND SIGNIFICANCE
Building was built in the mid to late 1800's

14. DESCRIPTION OF ENVIRONMENT AND OUTBUILDINGS

45. SOURCE OF INFORMATION
Unionville Republican

46. PREPARED BY
Phyllis Pickering
 47. ORGANIZATION
Putnam Co. Foundation
 48. DATE
7/13/00
 49. REVISION DATE(S)

RETURN THIS FORM WHEN COMPLETED TO: OFFICE OF HISTORIC PRESERVATION
 PO BOX 176
 JEFFERSON CITY, MO 65102
 PH. 573-751-7858

IF ADDITIONAL SPACE IS NEEDED, ATTACH SEPARATE SHEET(S) TO THIS FORM

7

8

9



STOP

Country Peddler
FLOWERS & CRAFTS


MISSOURI HISTORIC PRESERVATION PROGRAM

ARCHITECTURAL/HISTORIC INVENTORY FORM

2. COUNTY <u>Putnam</u>		4. PRESENT LOCAL NAME(S) OR DESIGNATION(S) <u>Pat's Ceramics</u>
3. LOCATION OF NEGATIVES		5. OTHER NAME(S)

SPECIFIC LEGAL LOCATION TOWNSHIP _____ RANGE _____ SECTION _____ CITY OR TOWN, STREET ADDRESS <u>Unionville</u> <u>1622 Main St</u>	16. THEMATIC CATEGORY	28. NO. OF STORIES <u>2</u>
	17. DATE(S) OR PERIOD <u>Late 1800's</u>	29. BASEMENT YES (<input checked="" type="checkbox"/>) NO ()
CITY OR TOWN IF RURAL, VICINITY <u>Unionville</u>	18. STYLE OR DESIGN	30. FOUNDATION MATERIAL
DESCRIPTION OF LOCATION <u>W 1/3 of Lot 7 BLK 2</u> <u>Original Town</u>	19. ARCHITECT OR ENGINEER	31. WALL CONSTRUCTION <u>Brick</u>
COORDINATES UTM LAT _____ LONG _____	20. CONTRACTOR OR BUILDER	32. ROOF TYPE AND MATERIAL
SITE () STRUCTURE () BUILDING (<input checked="" type="checkbox"/>) OBJECT ()	21. ORIGINAL USE, IF APPARENT <u>Bank</u>	33. NO. OF BAYS FRONT <u>1</u> SIDE _____
ON NATIONAL REGISTER YES () NO (<input checked="" type="checkbox"/>)	22. PRESENT USE <u>Retail</u>	34. WALL TREATMENT
IS IT ELIGIBLE YES (<input checked="" type="checkbox"/>) NO ()	23. OWNERSHIP PUBLIC (<input type="checkbox"/>) PRIVATE (<input checked="" type="checkbox"/>)	35. PLAN SHAPE <u>Rectangular</u>
PART OF ESTAB. HIST. DISTRICT YES () NO (<input checked="" type="checkbox"/>)	24. OWNER'S NAME AND ADDRESS IF KNOWN <u>Dean + Patricia Wagner</u> <u>1320 main Unionville</u>	36. CHANGES (EXPLAIN IN NO. 42) ADDITION () ALTERED (<input checked="" type="checkbox"/>) MOVED ()
DISTRICT POTENTIAL YES (<input checked="" type="checkbox"/>) NO ()	25. OPEN TO PUBLIC YES (<input checked="" type="checkbox"/>) NO ()	37. CONDITION INTERIOR <u>Fair</u> EXTERIOR <u>Poor</u>
NAME OF ESTABLISHED DISTRICT	26. LOCAL CONTACT PERSON OR ORGANIZATION <u>Putnam Co Foundation</u>	38. PRESERVATION UNDERWAY? YES () NO (<input checked="" type="checkbox"/>)
	27. OTHER SURVEYS IN WHICH INCLUDED	39. ENDANGERED? BY WHAT? YES () NO ()
		40. VISIBLE FROM PUBLIC ROAD YES (<input checked="" type="checkbox"/>) NO ()
		41. DISTANCE FROM AND FRONTAGE ON ROAD <u>12 ft</u>

2. FURTHER DESCRIPTION OF IMPORTANT FEATURES
Dome has been removed



3. HISTORY AND SIGNIFICANCE
Was built in the mid to late 1800's as a Bank Building.

4. DESCRIPTION OF ENVIRONMENT AND OUTBUILDINGS

43. SOURCE OF INFORMATION
Unionville Republican Newspaper

RETURN THIS FORM WHEN COMPLETED TO: OFFICE OF HISTORIC PRESERVATION
PO BOX 176
JEFFERSON CITY, MO 65102
PH 573-751-7858

IF ADDITIONAL SPACE IS NEEDED, ATTACH SEPARATE SHEET(S) TO THIS FORM

46. PREPARED BY
Phyllis Pickering

47. ORGANIZATION
Putnam Co. Foundation

48. DATE
7/13/00

49. REVISION DATE(S)




MISSOURI HISTORIC PRESERVATION PROGRAM

ARCHITECTURAL/HISTORIC INVENTORY FORM

1. COUNTY <i>Putnam</i>		4. PRESENT LOCAL NAME(S) OR DESIGNATION(S) <i>Cobwebs + Collectibles</i>
2. LOCATION OF NEGATIVES		5. OTHER NAME(S)

6. SPECIFIC LEGAL LOCATION TOWNSHIP _____ RANGE _____ SECTION _____ 7. CITY OR TOWN, STREET ADDRESS <i>1700 MAIN</i>	16. THEMATIC CATEGORY	28. NO. OF STORIES <i>4</i>
	17. DATE(S) OR PERIOD <i>mid to late 1800's</i>	29. BASEMENT YES (X) NO ()
8. CITY OR TOWN IF RURAL, VICINITY <i>Unionville</i>	18. STYLE OR DESIGN	30. FOUNDATION MATERIAL <i>Brick</i>
	19. ARCHITECT OR ENGINEER	31. WALL CONSTRUCTION <i>Brick</i>
9. DESCRIPTION OF LOCATION <i>N 50' EX W PT + E 22 1/2' of S 70' Lot 2 Blk 3 original town</i>	20. CONTRACTOR OR BUILDER	32. ROOF TYPE AND MATERIAL
	21. ORIGINAL USE, IF APPARENT	33. NO. OF BAYS FRONT _____ SIDE _____
10. COORDINATES UTM LAT _____ LONG _____	22. PRESENT USE <i>Retail</i>	34. WALL TREATMENT
	23. OWNERSHIP PUBLIC (+) PRIVATE (X)	35. PLAN SHAPE <i>rectangle</i>
11. ON NATIONAL REGISTER? YES () NO (X)	24. OWNER'S NAME AND ADDRESS IF KNOWN <i>Nickolas + Carla Wagner Rts Unionville</i>	36. CHANGES (EXPLAIN IN NO. 42) ADDITION () ALTERED (X) MOVED ()
12. IS IT ELIGIBLE? YES (X) NO ()	25. OPEN TO PUBLIC YES (X) NO ()	37. CONDITION INTERIOR <i>poor</i> EXTERIOR <i>poor</i>
13. PART OF ESTAB. HIST. DISTRICT YES () NO (X)	26. LOCAL CONTACT PERSON OR ORGANIZATION <i>✓</i>	38. PRESERVATION UNDERWAY? YES () NO (X)
14. DISTRICT POTENTIAL YES (X) NO ()	27. OTHER SURVEYS IN WHICH INCLUDED	39. ENDANGERED? BY WHAT? YES () NO ()
15. NAME OF ESTABLISHED DISTRICT		40. VISIBLE FROM PUBLIC ROAD YES (X) NO ()
		41. DISTANCE FROM AND FRONTAGE ON ROAD <i>12 ft</i>

12. FURTHER DESCRIPTION OF IMPORTANT FEATURES
Top floor has been removed



13. HISTORY AND SIGNIFICANCE
Original home of Schaffhausen + Putnam County Pipe Company

14. DESCRIPTION OF ENVIRONMENT AND OUTBUILDINGS

15. SOURCE OF INFORMATION

46. PREPARED BY <i>Phyllis Beckering</i>
47. ORGANIZATION <i>Putnam County Foundation</i>
48. DATE <i>7/13/00</i>
49. REVISION DATE(S)

RETURN THIS FORM WHEN COMPLETED TO: OFFICE OF HISTORIC PRESERVATION
PO BOX 176
JEFFERSON CITY, MO 65102
TEL 573-751-7858

IF ADDITIONAL SPACE IS NEEDED, ATTACH SEPARATE SHEET(S) TO THIS FORM



6

MISSOURI HISTORIC PRESERVATION PROGRAM

ARCHITECTURAL/HISTORIC INVENTORY FORM

1. COUNTY <i>Putnam</i>	4. PRESENT LOCAL NAME(S) OR DESIGNATION(S) <i>Garrett Law office</i>
----------------------------	---

2. LOCATION OF NEGATIVES	3. OTHER NAME(S)
--------------------------	------------------

5. SPECIFIC LEGAL LOCATION TOWNSHIP _____ RANGE _____ SECTION _____ CITY OR TOWN, STREET ADDRESS <i>1702 W MAIN</i>	16. THEMATIC CATEGORY	28. NO. OF STORIES <i>2</i>
--	-----------------------	--------------------------------

6. CITY OR TOWN <i>Unionville</i>	17. DATE(S) OR PERIOD <i>Late or mid 1800's</i>	29. BASEMENT YES () NO ()
--------------------------------------	--	-----------------------------

7. DESCRIPTION OF LOCATION <i>SW pt of Lot 2 BLK 3 original town</i>	18. STYLE OR DESIGN	30. FOUNDATION MATERIAL <i>Brick</i>
---	---------------------	---

8. COORDINATES LAT _____ LONG _____ UTM _____	19. ARCHITECT OR ENGINEER	31. WALL CONSTRUCTION <i>Brick</i>
---	---------------------------	---------------------------------------

9. SITE () BUILDING () STRUCTURE () OBJECT ()	20. CONTRACTOR OR BUILDER	32. ROOF TYPE AND MATERIAL <i>Flat</i>
--	---------------------------	---

10. IS IT ON NATIONAL REGISTER? YES () NO ()	21. ORIGINAL USE, IF APPARENT <i>Bank</i>	33. NO. OF BAYS FRONT _____ SIDE _____
--	--	---

11. IS IT ELIGIBLE? YES () NO ()	22. PRESENT USE <i>Law office</i>	34. WALL TREATMENT
------------------------------------	--------------------------------------	--------------------

12. PART OF ESTAB. HIST. DISTRICT YES () NO ()	23. OWNERSHIP PUBLIC () PRIVATE ()	35. PLAN SHAPE <i>Rectangle</i>
--	--------------------------------------	------------------------------------

13. DISTRICT POTENTIAL YES () NO ()	24. OWNER'S NAME AND ADDRESS IF KNOWN <i>James & Deborah Garrett 604 n 20th Unionville</i>	36. CHANGES (EXPLAIN IN NO. 42) ADDITION () ALTERED () MOVED ()
---------------------------------------	---	--

14. NAME OF ESTABLISHED DISTRICT	25. OPEN TO PUBLIC YES () NO ()	37. CONDITION INTERIOR <u>good</u> EXTERIOR <u>good</u>
----------------------------------	-----------------------------------	---

15. 2. FURTHER DESCRIPTION OF IMPORTANT FEATURES	26. LOCAL CONTACT PERSON OR ORGANIZATION	38. PRESERVATION UNDERWAY? YES () NO ()
--	--	---

16. 3. HISTORY AND SIGNIFICANCE	27. OTHER SURVEYS IN WHICH INCLUDED	39. ENDANGERED? BY WHAT? YES () NO ()
---------------------------------	-------------------------------------	---

17. 4. DESCRIPTION OF ENVIRONMENT AND OUTBUILDINGS	40. VISIBLE FROM PUBLIC ROAD YES () NO ()	
--	---	---

18. 45. SOURCE OF INFORMATION	41. DISTANCE FROM AND FRONTAGE ON ROAD <i>12 ft</i>
-------------------------------	---

46. PREPARED BY

47. ORGANIZATION

48. DATE

49. REVISION DATE(S)

RETURN THIS FORM WHEN COMPLETED TO: OFFICE OF HISTORIC PRESERVATION
PO BOX 176

IF ADDITIONAL SPACE IS NEEDED, ATTACH SEPARATE SHEET(S) TO THIS FORM
JEFFERSON CITY, MO 65102
PH 573-751-7858

6

5



MISSOURI HISTORIC PRESERVATION PROGRAM

CHITECTURAL/HISTORIC INVENTORY FORM

1. COUNTY Putnam 4. PRESENT LOCAL NAME(S) OR DESIGNATION(S) Gilworth Furniture

5. OTHER NAME(S)

6. LOCATION OF NEGATIVES

7. SPECIFIC LEGAL LOCATION
TOWNSHIP _____ RANGE _____ SECTION _____
8. CITY OR TOWN, STREET ADDRESS
W 20 1/2 ft Lot 3 Blk 3
@ 1706 main

9. CITY OR TOWN Unionville IF RURAL, VICINITY _____
16. THEMATIC CATEGORY _____

17. DATE(S) OR PERIOD mid 1800's 28. NO. OF STORIES 2

18. STYLE OR DESIGN _____ 29. BASEMENT YES () NO ()

19. ARCHITECT OR ENGINEER _____ 30. FOUNDATION MATERIAL Brick

20. CONTRACTOR OR BUILDER _____ 31. WALL CONSTRUCTION Brick

21. ORIGINAL USE, IF APPARENT _____ 32. ROOF TYPE AND MATERIAL _____

22. PRESENT USE Retail 33. NO. OF BAYS
FRONT _____ SIDE _____

23. OWNERSHIP PUBLIC () PRIVATE (X) 34. WALL TREATMENT _____

24. OWNER'S NAME AND ADDRESS
IF KNOWN Ced Gilworth
1706 main
Unionville 35. PLAN SHAPE rectangle

25. OPEN TO PUBLIC YES (X) NO () 36. CHANGES
(EXPLAIN IN NO. 42) ADDITION ()
ALTERED (X) MOVED ()

26. LOCAL CONTACT PERSON OR ORGANIZATION _____ 37. CONDITION
INTERIOR fair
EXTERIOR fair


27. OTHER SURVEYS IN WHICH INCLUDED _____ 38. PRESERVATION
UNDERWAY? YES () NO (X)

39. ENDANGERED? BY WHAT? YES () NO ()

40. VISIBLE FROM PUBLIC ROAD YES (X) NO ()

41. DISTANCE FROM AND FRONTAGE ON ROAD 12 ft

12. FURTHER DESCRIPTION OF IMPORTANT FEATURES
Ornate roofline has been removed



13. HISTORY AND SIGNIFICANCE

14. DESCRIPTION OF ENVIRONMENT AND OUTBUILDINGS

45. SOURCE OF INFORMATION
Unionville Republic

46. PREPARED BY
Phyllis Pickering

47. ORGANIZATION
Putnam County Foundation

48. DATE
7/13/00

49. REVISION DATE(S)

RETURN THIS FORM WHEN COMPLETED TO: OFFICE OF HISTORIC PRESERVATION
PO BOX 176
JEFFERSON CITY, MO 65102
PH. 573-751-7858

IF ADDITIONAL SPACE IS NEEDED, ATTACH
SEPARATE SHEET(S) TO THIS FORM


MISSOURI HISTORIC PRESERVATION PROGRAM

ARCHITECTURAL/HISTORIC INVENTORY FORM

3. COUNTY <i>Putnam</i>	4. PRESENT LOCAL NAME(S) OR DESIGNATION(S) <i>Gilworth Furniture</i>
5. LOCATION OF NEGATIVES	5. OTHER NAME(S)

1. SPECIFIC LEGAL LOCATION TOWNSHIP _____ RANGE _____ SECTION _____ CITY OR TOWN, STREET ADDRESS <i>1706 MAIN</i>	16. THEMATIC CATEGORY	28. NO. OF STORIES <i>2</i> 29. BASEMENT YES () NO () 30. FOUNDATION MATERIAL <i>Brick</i> 31. WALL CONSTRUCTION <i>Brick</i> 32. ROOF TYPE AND MATERIAL 33. NO. OF BAYS FRONT SIDE 34. WALL TREATMENT 35. PLAN SHAPE <i>rectangle</i> 36. CHANGES (EXPLAIN IN NO. 42) ADDITION () ALTERED (x) MOVED () 37. CONDITION INTERIOR <i>Good poor</i> EXTERIOR <i>fair</i> 38. PRESERVATION UNDERWAY? YES () NO (x) 39. ENDANGERED? BY WHAT? YES () NO () 40. VISIBLE FROM PUBLIC ROAD YES (x) NO () 41. DISTANCE FROM AND FRONTAGE ON ROAD <i>12 ft</i>
2. CITY OR TOWN IF RURAL, VICINITY <i>Unionville</i>	17. DATE(S) OR PERIOD <i>Mid 1800's</i>	
3. DESCRIPTION OF LOCATION <i>E 40 1/2 ft Lot 3 W 1st Lot 2 blk 3 original town</i>	18. STYLE OR DESIGN 19. ARCHITECT OR ENGINEER 20. CONTRACTOR OR BUILDER 21. ORIGINAL USE, IF APPARENT 22. PRESENT USE <i>retail</i>	
4. COORDINATES UTM LAT _____ LONG _____	23. OWNERSHIP PUBLIC () PRIVATE (x)	
5. IS IT ON NATIONAL REGISTER? YES () NO (x)	24. OWNER'S NAME AND ADDRESS IF KNOWN <i>Ced Gilworth 1706 main Unionville</i>	
6. IS IT ELIGIBLE? YES (x) NO ()	25. OPEN TO PUBLIC YES (x) NO ()	
7. PART OF ESTAB. HIST. DISTRICT YES () NO (x)	26. LOCAL CONTACT PERSON OR ORGANIZATION	
8. DISTRICT POTENTIAL YES (x) NO ()	27. OTHER SURVEYS IN WHICH INCLUDED	
9. NAME OF ESTABLISHED DISTRICT		

10. FURTHER DESCRIPTION OF IMPORTANT FEATURES
@ note roofline has been removed.



11. HISTORY AND SIGNIFICANCE

12. DESCRIPTION OF ENVIRONMENT AND OUTBUILDINGS

13. SOURCE OF INFORMATION
Unionville Republican

14. RETURN THIS FORM WHEN COMPLETED TO: OFFICE OF HISTORIC PRESERVATION
 PO BOX 176
 JEFFERSON CITY, MO 65102
 PHL 573-751-7858

15. IF ADDITIONAL SPACE IS NEEDED, ATTACH SEPARATE SHEET(S) TO THIS FORM

16. PREPARED BY
Phyllis Peckering

17. ORGANIZATION
Putnam County Foundation

18. DATE
7/13/00

19. REVISION DATE(S)

4

GILWORTH FURNITURE

REBUILT FURNITURE
SALES
1000 WEST 10TH ST.

BA

AMERICAN FARM
INSURANCE
JACK INGERSOLL

5

MISSOURI HISTORIC PRESERVATION PROGRAM

CHITECTURAL/HISTORIC INVENTORY FORM

1. COUNTY <u>Putnam</u>	4. PRESENT LOCAL NAME(S) OR DESIGNATION(S) <u>McCutchen + Son Ins</u>
----------------------------	--

5. OTHER NAME(S)

6. LOCATION OF NEGATIVES

7. SPECIFIC LEGAL LOCATION TOWNSHIP _____ RANGE _____ SECTION _____ 8. CITY OR TOWN, STREET ADDRESS <u>1712 MAIN</u>	16. THEMATIC CATEGORY	28. NO. OF STORIES <u>2</u>
---	-----------------------	--------------------------------

9. CITY OR TOWN IF RURAL, VICINITY <u>Unionville</u>	17. DATE(S) OR PERIOD <u>mid-late 1800s</u>	29. BASEMENT YES () NO ()
---	--	-----------------------------

10. DESCRIPTION OF LOCATION <u>E 1/2 Lot 6 BLK 3 original town</u>	18. STYLE OR DESIGN	30. FOUNDATION MATERIAL
---	---------------------	-------------------------

11. COORDINATES UTM LAT _____ LONG _____	19. ARCHITECT OR ENGINEER	31. WALL CONSTRUCTION <u>Brick</u>
---	---------------------------	---------------------------------------

12. SITE () BUILDING (x) STRUCTURE () OBJECT ()	20. CONTRACTOR OR BUILDER	32. ROOF TYPE AND MATERIAL
--	---------------------------	----------------------------

13. IS IT ELIGIBLE YES () NO ()	21. ORIGINAL USE, IF APPARENT <u>Ins office</u>	33. NO. OF BAYS FRONT _____ SIDE _____
-----------------------------------	--	--

14. PART OF ESTAB. HIST. DISTRICT YES () NO (x)	22. PRESENT USE <u>office use</u>	34. WALL TREATMENT
--	--------------------------------------	--------------------

15. DISTRICT POTENTIAL YES (x) NO ()	23. OWNERSHIP PUBLIC () PRIVATE (x)	35. PLAN SHAPE <u>rectangle</u>
---------------------------------------	--------------------------------------	------------------------------------

16. NAME OF ESTABLISHED DISTRICT	24. OWNER'S NAME AND ADDRESS IF KNOWN <u>McCutchen + Son Bob Gardner 1712 main Unionville</u>	36. CHANGES (EXPLAIN IN NO. 42) ADDITION () ALTERED () MOVED ()
----------------------------------	--	--

17. IS IT ELIGIBLE YES () NO ()	25. OPEN TO PUBLIC YES () NO ()	37. CONDITION INTERIOR <u>Good</u> EXTERIOR <u>good</u>
-----------------------------------	-----------------------------------	---

18. LOCAL CONTACT PERSON OR ORGANIZATION <u>z</u>	26. LOCAL CONTACT PERSON OR ORGANIZATION	38. PRESERVATION UNDERWAY? YES () NO (x)
--	--	---

19. OTHER SURVEYS IN WHICH INCLUDED	27. OTHER SURVEYS IN WHICH INCLUDED	39. ENDANGERED? BY WHAT? YES () NO ()
-------------------------------------	-------------------------------------	---

20. DISTANCE FROM AND FRONTAGE ON ROAD <u>12 ft</u>	40. VISIBLE FROM PUBLIC ROAD YES (x) NO ()	41. DISTANCE FROM AND FRONTAGE ON ROAD <u>12 ft</u>
--	---	--

21. FURTHER DESCRIPTION OF IMPORTANT FEATURES	
---	---

22. HISTORY AND SIGNIFICANCE <u>Built by present owner's great grandfather</u>

23. DESCRIPTION OF ENVIRONMENT AND OUTBUILDINGS

24. SOURCE OF INFORMATION <u>Unionville Republican</u>	46. PREPARED BY <u>Phyllis Pickering</u>
---	---

25. RETURN THIS FORM WHEN COMPLETED TO: OFFICE OF HISTORIC PRESERVATION PO BOX 176 JEFFERSON CITY, MO 65102 PH 573-751-7858	47. ORGANIZATION <u>Putnam Co Foundation</u>
--	---

26. IF ADDITIONAL SPACE IS NEEDED, ATTACH SEPARATE SHEET(S) TO THIS FORM	48. DATE <u>7/13/00</u>
--	----------------------------

27. REVISION DATE(S)



3

4

GILWORTH

MISSOURI HISTORIC PRESERVATION PROGRAM

ARCHITECTURAL/HISTORIC INVENTORY FORM

NO.	4. PRESENT LOCAL NAME(S) OR DESIGNATION(S) <i>Peggy's Barber Shop Bill + Judy's Corner of Beauty, Wood Residence</i>
COUNTY <i>Putnam</i>	5. OTHER NAME(S)
LOCATION OF NEGATIVES	

SPECIFIC LEGAL LOCATION TOWNSHIP <i>66</i> RANGE <i>19</i> SECTION <i>35</i> IF CITY OR TOWN, STREET ADDRESS <i>1714 + 1716 Main Street</i>	16. THEMATIC CATEGORY 17. DATE(S) OR PERIOD <i>before 1900</i>	28. NO. OF STORIES <i>2</i> 29. BASEMENT YES () NO (X) 30. FOUNDATION MATERIAL <i>Concrete slab</i> 31. WALL CONSTRUCTION <i>Brick Bearing Wall</i> 32. ROOF TYPE AND MATERIAL <i>Flat</i> 33. NO. OF BAYS FRONT <i>6</i> SIDE <i>0</i> 34. WALL TREATMENT <i>brick</i> 35. PLAN SHAPE <i>Rectangular</i> 36. CHANGES ADDITION () (EXPLAIN IN ALTERED () NO. 42) MOVED () 37. CONDITION INTERIOR <i>fair</i> EXTERIOR <i>fair</i> 38. PRESERVATION UNDERWAY? YES () NO (X) 39. ENDANGERED? BY WHAT? YES () NO (X) 40. VISIBLE FROM PUBLIC ROAD YES (X) NO () 41. DISTANCE FROM AND FRONTAGE ON ROAD
CITY OR TOWN IF RURAL, VICINITY <i>Unionville</i>	18. STYLE OR DESIGN <i>Unknown</i>	
DESCRIPTION OF LOCATION <i>35-66-19 W 2/3 LOT 6 BLK 3 - ORIGINAL TOWN 40' x 120'</i>	19. ARCHITECT OR ENGINEER <i>Unknown</i>	
COORDINATES UTM LAT LONG	20. CONTRACTOR OR BUILDER <i>Unknown</i>	
1. SITE () STRUCTURE () BUILDING (X) OBJECT ()	21. ORIGINAL USE, IF APPARENT <i>Unknown</i>	
2. ON NATIONAL REGISTER? YES () NO ()	22. PRESENT USE <i>residence / Business</i>	
3. IS IT ELIGIBLE? YES () NO ()	23. OWNERSHIP PUBLIC () PRIVATE (X)	
4. PART OF ESTAB. HIST. DISTRICT YES () NO (X)	24. OWNER'S NAME AND ADDRESS IF KNOWN <i>Tim + Peggy Wood 1716 A Main St. Unionville, MO</i>	
5. DISTRICT POTENTIAL YES () NO ()	25. OPEN TO PUBLIC YES (X) NO ()	
6. NAME OF ESTABLISHED DISTRICT	26. LOCAL CONTACT PERSON OR ORGANIZATION <i>Peggy Wood</i>	
	27. OTHER SURVEYS IN WHICH INCLUDED <i>none</i>	

7. FURTHER DESCRIPTION OF IMPORTANT FEATURES



8. HISTORY AND SIGNIFICANCE *Built late 1800s*
Building was a Meat Locker Plant, burned part of the interior Feb. 1955, was repaired shortly afterwards and continued being a Locker Plant. Presently Barber Shop on one side, Beauty Shop on other side.

9. DESCRIPTION OF ENVIRONMENT AND OUTBUILDINGS

10. SOURCE OF INFORMATION
Republican Newspaper Feb 16, 1955

RETURN THIS FORM WHEN COMPLETED TO: OFFICE OF HISTORIC PRESERVATION
PO BOX 176

IF ADDITIONAL SPACE IS NEEDED, ATTACH SEPARATE SHEET(S) TO THIS FORM

JEFFERSON CITY, MO 65102
PH. 573-751-7858

46. PREPARED BY <i>Peggy Wood</i>
47. ORGANIZATION
48. DATE <i>6-12-00</i>
49. REVISION DATE(S)

