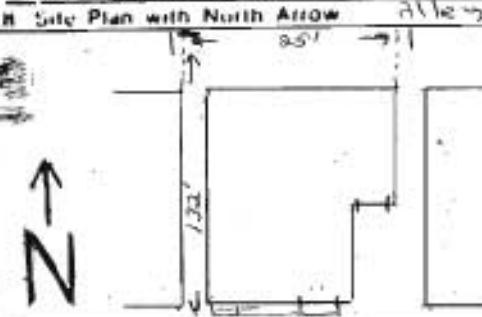


Office of Historic Preservation, P.O. Box 176, Jefferson City, Missouri 65101  
**HISTORIC INVENTORY**

1. No. <u>33</u>		4. Present Name(s) <u>79550018</u>	
2. County <u>St. Louis</u>		5. Other Name(s) <u>John &amp; Leona Evans</u>	
3. Location of Negatives			
6. Specific Location <u>4253 Aldine</u> <u>W 25' lot 19 3rd Sub of Eller</u> <u>Pl; 25' NL Aldine Av x dpt N</u> <u>of 132' to alley.</u>		16. Thematic Category	
7. City or Town <input type="checkbox"/> Rural, Township & Vicinity <u>St. Louis City</u>		17. Date(s) or Period <u>1911</u>	
8. Site Plan with North Arrow 		18. Style or Design <u>Mo.-German Vernacular</u>	
9. Coordinates <u>UTM</u> Lat _____ Long _____		19. Architect or Engineer <u>N.A.</u>	
10. Site: <input type="checkbox"/> Building <input type="checkbox"/> Structure: <input type="checkbox"/> Object: <input type="checkbox"/>		20. Contractor or Builder <u>N.A.</u>	
11. On National Register? Yes <input type="checkbox"/> No <input type="checkbox"/>		21. Original Use, if apparent <u>Residential</u>	
12. Is it Eligible? Yes <input type="checkbox"/> No <input type="checkbox"/>		22. Present Use <u>Residential</u>	
13. Partial Estab. Hist. Dist? Yes <input type="checkbox"/> No <input type="checkbox"/>		23. Ownership Public <input type="checkbox"/> Private <input checked="" type="checkbox"/>	
14. District Potent? Yes <input type="checkbox"/> No <input type="checkbox"/>		24. Owner's Name & Address, if known <u>Bettye A. Williams</u> <u>4253 W. Aldine</u>	
15. Name of Established District		25. Open to Public? Yes <input type="checkbox"/> No <input checked="" type="checkbox"/>	
42. Further Description of Important Features <u>This two story structure has segmental arched windows of alternating brick headers and stretchers. A course of molded brickwork decorates the first floor window sills. A denticulated brick cornices rises into a mansard roof with slightly projecting, pediment dormers. A gabled overhang protects the front entrance but it, along with the dormer windows are not necessarily original to the house.</u>		26. Local Contact Person or Organization	
43. History and Significance <u>Home of John and Leona Evans. J. Evans was a teacher and Principal at Lincoln High School. Leona was District supt. of the St. Louis Provident Association.</u>		27. Other Surveys in Which Included	
44. Description of Environment and Outbuildings <u>Two buildings closely frame the house. The front yard is small and neatly kept. Adjoining buildings are also neat and of a similar period. Urban decay here has been somewhat avoided.</u>		28. No. of Stories <u>2</u>	
45. Sources of Information <u>Visit to the site; City Hall Information;</u>		29. Basement? Yes <input type="checkbox"/> No <input checked="" type="checkbox"/>	
		30. Foundation Material <u>N.A.</u>	
		31. Wall Construction <u>Brick</u>	
		32. Roof Type & Material <u>Flat Tar</u>	
		33. No. of Bays Front <u>3</u> Side <u>1</u>	
		34. Wall Treatment <u>Brick Bond.</u>	
		35. Plan Shape <u>irregular</u>	
		36. Changes (Explain in #42) Addition <input checked="" type="checkbox"/> Altered <input type="checkbox"/> Moved <input type="checkbox"/>	
		37. Condition Interior <u>Excellent</u> Exterior <u>Excellent</u>	
		38. Preservation Underway? Yes <input type="checkbox"/> No <input type="checkbox"/>	
		39. Endangered? By What? <u>Urban Decay</u> Yes <input checked="" type="checkbox"/> No <input type="checkbox"/>	
		40. Visible from Public Road? Yes <input checked="" type="checkbox"/> No <input type="checkbox"/>	
		41. Distance from and Frontage on Road <u>20' and 25'</u>	
		46. Prepared by	
		47. Organization	
		48. Date	
		49. Revision Date(s)	

4253 Aldine



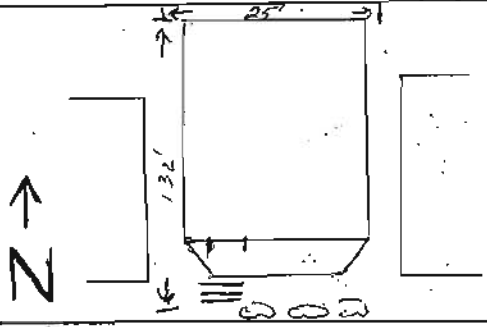
Office of Historic Preservation, P.O. Box 176, Jefferson City, Missouri 65101  
**HISTORIC INVENTORY**

1 No.	4 Present Name(s)  7955 0014
2 County St. Louis	5 Other Name(s) Ruth M. Harris
3 Location of Negatives	

6 Specific Location 4271 W. Aldine  
 Lot 7 of Elleard Pl.C.B. 3683  
 Ftg 50' on t NL of Aldine by  
 a dpt of 132' to an alley

7 City or Town II Rural, Township & Vicinity  
 St. Louis City

8 Site Plan with North Arrow Alley



9 Coordinates UTM  
 Lat  
 Long

10 Site II Building II Structure II Object II	
11 On National Register? Yes II No I	12 Is II Eligible? Yes II No I
13 Part of Estab Hist Dist? Yes II No I	14 District Potent? Yes II No I
15 Name of Established District	

16 Thematic Category

17 Date(s) or Period  
1890

18 Style or Design  
Mo.-German Vernacular

19 Architect or Engineer  
N.A.

20 Contractor or Builder  
N.A.

21 Original Use, if apparent  
Residential-2 family

22 Present Use  
Residential-2 family

23 Ownership Public I Private II

24 Owner's Name & Address, if known  
L.R.A.  
1200 N. Market

25 Open to Public? Yes I No II

26 Local Contact Person or Organization

27 Other Surveys in Which Included

28 No. of Stories 2

29 Basement? N.A. Yes I No I

30 Foundation Material  
N.A.

31 Wall Construction  
Brick

32 Roof Type & Material  
Flat Tar

33 No. of Bays Front 2 Side --

34 Wall Treatment  
Brick bond nonmortar

35 Plan Shape rectangle

36 Changes (Explain in #42) Addition Altered X Moved I

37 Condition Interior Poor Exterior Poor

38 Preservation Underway? Yes No X

39 Endangered? By What? Yes I X No I  
Demolition

40 Visible from Public Road? Yes X No I

41 Distance from and Frontage on Road  
25' and 25'

42 Further Description of Important Features  
 The porch of this two story structure is probably not original, and the parapet wall has been restored. The segmental window arches are made of brick stretchers. The window heads are enriched with jig-saw cut boards in a foliated pattern. The segmental arched doorway has received the same treatment.



43 History and Significance  
 Home of Ruth M. Harris, Ph.D., President of Stowe Teachers College in St. Louis. Member of the Mayor's Commission on Race Relations. Often on panels concerning race relations at the request of White Churches and White institutions of higher learning in St. Louis.

44 Description of Environment and Outbuildings  
 This home and its adjoining lots show signs of urban despair. The house is in ill repair, the lawn is weedy. The adjoining buildings are in poor condition and need of repair. They are all occupied.

45 Sources of Information  
 Herman Dreer, "Negro Leadership in St. Louis: A Study in Race Relations", U. of Chicago, 1955 p. 273  
 Visit to the site; City Hall Information, City of St. Louis

46 Prepared by

47 Organization

48 Date 49 Revision Date(s)

4271 W. Aldine

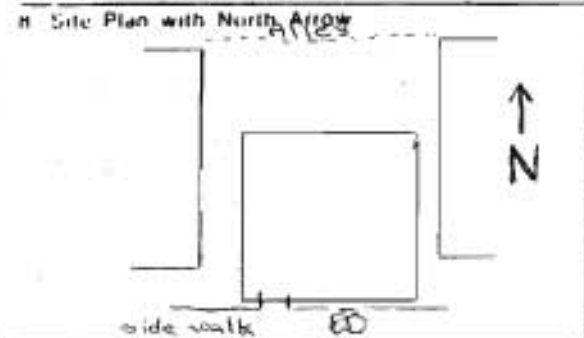


Office of Historic Preservation, P.O. Box 176, Jefferson City, Missouri 65101  
**HISTORIC INVENTORY**

1 No. 78	4 Present Name(s) 79SS0013
2 County St. Louis	5 Other Name(s)
3 Location of Negatives	

6 Specific Location  
 4273 W. Aldine

7 City or Town If Rural, Township & Vicinity  
 St. Louis



9 Coordinates UTM  
 Lat Long

10 Site Building Structure Object

11 On National Register? Yes <input type="checkbox"/> No <input type="checkbox"/>	12 Is It Eligible? Yes <input type="checkbox"/> No <input type="checkbox"/>
13 Part of Estab Hist Dist? Yes <input type="checkbox"/> No <input type="checkbox"/>	14 District Potent? Yes <input type="checkbox"/> No <input type="checkbox"/>

15 Name of Established District

16 Thematic Category

17 Date(s) or Period

18 Style or Design  
 Mo.-German Vernacular

19 Architect or Engineer  
 W. Ferris 1903

20 Contractor or Builder

21 Original Use, if apparent  
 Commercial - Florist

22 Present Use  
 Vacant

23 Ownership Public  Private

24 Owner's Name & Address, if known  
 Land Reclamation Authority  
 1200 N. Market St. L.

25 Open to Public? Yes  No

26 Local Contact Person or Organization

27 Other Surveys in Which Included

28 No of Stories 1

29 Basement? Yes  No   
 N.A.

30 Foundation Material  
 N.A.

31 Wall Construction  
 Brick

32 Roof Type & Material  
 Flat Tar

33 No. of Bays Front 1 Side 0

34 Wall Treatment  
 Brick Bond

35 Plan Shape  
 rectangle

36 Changes (Explain in #42) Addition  Altered  Moved

37 Condition Interior Poor Exterior Good

38 Preservation Underway? Yes  No

39 Endangered? By What? Yes  No   
 Neglect

40 Visible from Public Road? Yes  No

41 Distance from and Frontage on Road  
 8'

42 Further Description of Important Features  
 The brick of this small commercial structure is laid in a common bond pattern. Several glazed brick are added for decoration. The front facade has been altered and a large area has been filled in with new brick. The door transom is repeated four additional times across the facade. A course of brick stretchers is above this band of windows. A simple parapet crowns the structure.



43 History and Significance  
 The Florist existing in this building was unique to the area as a speciality shop. Many goods were sold from carts on the street but the extensive demand for cut flowers inspired this business' existence.

44 Description of Environment and Outbuildings  
 The building is sided very closely by two occupied residences. Their condition is fair. The lot behind the structure is vacant and covered with weeds and waste. The front is right on the sidewalk with a large tree protruding from it.

45 Sources of Information  
 Visit to the site; City Hall Information; Oral History, C. Tyus J.C. Mo.

46 Prepared by

47 Organization

48 Date 49 Revision Date(s)



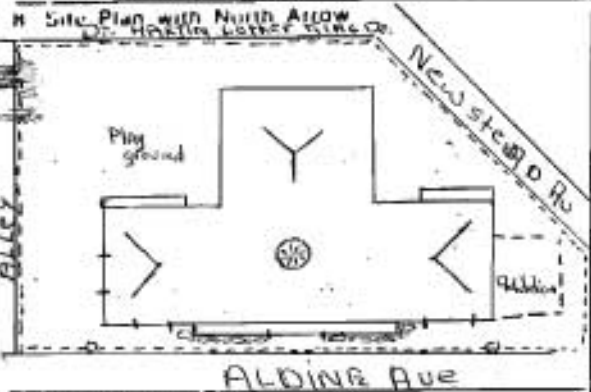
4273. W. Aldine

Office of Historic Preservation, P.O. Box 176, Jefferson City, Missouri 65101  
**HISTORIC INVENTORY**

1 No. <u>31</u>	4 Present Name(s) John Marshall School	8755 0014
2 County St. Louis County	5 Other Name(s)	
3 Location of Negatives		

6 Specific Location 4330 Aldine Ave	16 Thematic Category Institutional	28 No. of Stories 4
	17 Date(s) or Period 1900	29 Basement? Yes <input checked="" type="checkbox"/> No <input type="checkbox"/>

7 City or Town If Rural, Township & Vicinity  
 St. Louis City



18 Style or Design  
Renaissance Revival

19 Architect or Engineer  
Wm B. Ittner, A. Adam Bauer

20 Contractor or Builder

21 Original Use, if apparent  
School

22 Present Use  
School

23 Ownership  
Public   
Private

24 Owner's Name & Address, if known  
St. Louis Board of Education  
St. Louis, Mo.

25 Open to Public?  
Yes   
No

26 Local Contact Person or Organization

27 Other Surveys in Which Included

30 Foundation Material  
Granite

31 Wall Construction  
Brick

32 Roof Type & Material  
Low Hip, red shin.

33 No. of Bays  
Front 5 Side 2

34 Wall Treatment  
Brick bond.

35 Plan Shape "T" shape

36 Changes (Explain in #42)  
Addition   
Altered   
Moved

37 Condition  
Interior Good  
Exterior Excellent

38 Preservation Underway?  
Yes   
No

39 Endangered? By What?  
Yes   
No   
Urban Decay

40 Visible from Public Road?  
Yes   
No

41 Distance from and Frontage on Road  
30' and 100'

9 Coordinates UTM  
Lat \_\_\_\_\_  
Long \_\_\_\_\_

10 Site Building Structure Object  
Building  Structure  Object

11 On National Register? Yes  No

12 Is It Eligible? Yes  No

13 Part of Estab. Hist. Dist.? Yes  No

14 District Potent? Yes  No

15 Name of Established District

42 Further Description of Important Features Renaissance Revival;  
 This building has a hip roof. Two large piers decorated with brick bands support the full entablature of the entrance portico. The central bays of the building project slightly. The brick basement simulates rusticated stone. A plain belt course separates the basement from the two middle floors. The attic story sits above a slightly projecting cornice line. The flanking entrances are ornamented.



43 History and Significance The John Marshall School was built in 1900 for white children at the elementary level. In 1918 it became an intermediate school for Black children. In 1927 it became an elementary school for Black children. Since the first class graduated in 1919 many prominent Blacks have attended the school. John Mercer Langston was the first Black Principal, (1919).

44 Description of Environment and Outbuildings The school and its accompanying yard consume the greater portion of a city block. The yard is large and airy. The school is solid and imposingly beautiful. It literally looms from the flat urban block. The area about the school shows signs of decay however life stable for many.

45 Sources of Information Visit to the site; City Hall Information; The Ville, Carolyn Hughes Toft, Wash U. p. 6

46 Prepared by

47 Organization


48 Date 49 Revision Date(s)



4330 Aldine [Lucky]

Office of Historic Preservation, P.O. Box 176, Jefferson City, Missouri 65101  
**HISTORIC INVENTORY**

1 No.	4 Present Name(s)
2 County St. Louis	79550037
3 Location of Negatives	James Norman

6 Specific Location 4349 Aldine The W 1/2 of lot 5 Elleard Pl; Ftg 25' on NL Aldine Av x dpt N of 132' to an alley.	16 Thematic Category	28 No. of Stories 2
7 City or Town II Rural, Township & Vicinity St. Louis City	17 Date(s) or Period 1895	29 Basement? Yes <input checked="" type="checkbox"/> No <input type="checkbox"/>
8 Site Plan with North Arrow 	18 Style or Design Mo. - German Vernacular	30 Foundation Material Stone
9 Coordinates Lat Long	19 Architect or Engineer N.A.	31 Wall Construction Brick
10 Site I I Building I I	20 Contractor or Builder N.A.	32 Roof Type & Material Flat Tar
11 On National Register? Yes I I No I I	21 Original Use, if apparent Residential	33 No. of Bays Front 2 Side 0
12 Is II Eligible? Yes I I No I I	22 Present Use Residential	34 Wall Treatment Brick Bond
13 Part of Estab Hist Dist? Yes I I No I I	23 Ownership Public I I Private <input checked="" type="checkbox"/>	35 Plan Shape rectangle
14 District Potent? Yes I I No I I	24 Owner's Name & Address, if known John W. Dalton 3911 Labadie St. Louis Mo.	36 Changes (Explain in #42) Addition I I Altered I I Moved I I
15 Name of Established District	25 Open to Public? Yes I I No <input checked="" type="checkbox"/>	37 Condition Interior N.A. Exterior Poor
42 Further Description of Important Features	26 Local Contact Person or Organization	38 Preservation Underway? Yes No <input checked="" type="checkbox"/>
43 History and Significance	27 Other Surveys in Which Included	39 Endangered? Yes <input checked="" type="checkbox"/> By What? No I I Neglect and Decay
44 Description of Environment and Outbuildings		40 Visible from Public Road? Yes <input checked="" type="checkbox"/> No I I
45 Sources of Information		41 Distance from and Frontage on Road 25' and 25'



The brickwork of this two story, two bay facade is laid in a common bond pattern. The basement is built out of rock faced ashlar masonry. The straight and segmental window arches are made up of alternating brick headers and stretchers that have been given a rough texture. Each is topped by a strip of decorative brickwork. A running pattern of molded brick connects the sill lines of the first and second floors, continued.

Home of James Norman  
 Neighborhood significance only.

The house, yard and rear yard are in need of repair. The adjoining buildings are of similar style and period. The house is occupied at the present time. Urban decay is evident in the neighborhood. There are no out buildings on the property.

45 Sources of Information Visit to the site; City Hall Information;	46. Prepared by
	47. Organization
	48. Date
	49. Revision Date(s)

4349 Aldine [Lucky], continued  
42. continued

The cornice is embellished with bosses in terracotta. It is possible that the projecting porch is not original to the house. The original door transom is missing.

4349 Aldine [Lucky]



Office of Historic Preservation, P.O. Box 176, Jefferson City, Missouri 65101  
**HISTORIC INVENTORY**

1 No.	4 Present Name(s)
2 County	79SS0010
3 Location of Negatives	5 Other Name(s) E.G. Hopson, U.S. Customs Clerk George J. Walley

6 Specific Location 4418 Aldine  
 W. 25' of Lot 13 Blk 1 of 3rd  
 Subd of Wash. Est; Pty 25' on  
 SE of Aldine Av x d s of (con)

7 City or Town If Rural, Township & Vicinity  
 St. Louis City

8 Site Plan with North Arrow

16 Thematic Category

17 Date(s) or Period  
 c. 1895

18 Style or Design  
 N.A.

19 Architect or Engineer  
 N.A.

20 Contractor or Builder  
 N.A.

21 Original Use, if apparent  
 Residential

22 Present Use  
 Residential

23 Ownership  
 Public   
 Private

24 Owner's Name & Address,  
 if known Margaret Davis  
 Robinson  
 5211 Vernon St. St. L.

25 Open to Public?  
 Yes   
 No

26 Local Contact Person or Organization

27 Other Surveys in Which Included

28 No. of Stories 2

29 Basement? N.A. Yes   
 No

30 Foundation Material  
 N.A.

31 Wall Construction  
 Roll siding

32 Roof Type & Material  
 Gable-roll tar

33 No. of Bays  
 Front 3 Side --

34 Wall Treatment  
 roll

35 Plan Shape Rectangle

36 Changes (Explain in #42)  
 Addition   
 Altered   
 Moved

37 Condition  
 Interior Poor  
 Exterior Poor

38 Preservation Underway?  
 Yes   
 No

39 Endangered? By What?  
 Yes   
 No   
 Neglect & Decay

40 Visible from Public Road?  
 Yes   
 No

41 Distance from and Frontage on Road  
 25' and 25'

9 Coordinates UTM  
 Lat  
 Long

10 Site:  Building:  Structure:  Object:

11 On National Register? Yes <input type="checkbox"/> No <input type="checkbox"/>	12 Is It Eligible? Yes <input type="checkbox"/> No <input type="checkbox"/>
13 Part of Estab. Hist. Dist? Yes <input type="checkbox"/> No <input type="checkbox"/>	14 District Potent? Yes <input type="checkbox"/> No <input type="checkbox"/>

15 Name of Established District

42 Further Description of Important Features This building has been drastically altered and cannot be stylistically analyzed. The facades are covered with asphalt siding. The wooden cornice of the structure is supported by console brackets. The porch has been added. There is a chain link fence about the property.



43 History and Significance Home of E.G. Hopson, U.S. Customs Clerk and barber in the early twentieth century.

44 Description of Environment and Outbuildings The building is closely located between two other buildings of more style and design but of similar periods. There is a minimal front lawn, the rear stretches to an alley. The area shows the signs of age.


45 Sources of Information Visit to the site; City Hall Information; Gould's St. Louis Directory, 1900-1946.

46 Prepared by

47 Organization

48 Date 49 Revision Date(s)

4418 Aldine

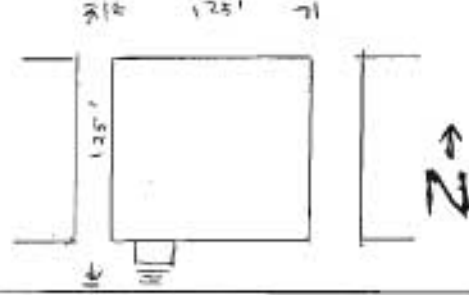


Office of Historic Preservation, P.O. Box 176, Jefferson City, Missouri 65101  
**HISTORIC INVENTORY**

No.	4 Present Name(s) <b>79SS0034</b>
County <b>St. Louis</b>	5 Other Name(s)
Location of Negatives	

Specific Location **4419 Aldine**  
**25' x 125' Wash. 3rd Addn.**  
**Lot W 21**

City or Town If Rural, Township & Vicinity  
**St. Louis City**  
 Site Plan with North Arrow **Alley**



Coordinates **UTM**  
 Lat  
 Long

Site: <input type="checkbox"/>	Structure: <input type="checkbox"/>
Building: <input type="checkbox"/>	Object: <input type="checkbox"/>
On National Register? Yes: <input type="checkbox"/> No: <input type="checkbox"/>	12-15 II Eligible? Yes: <input type="checkbox"/> No: <input type="checkbox"/>
Part of Estab. Dist? Yes: <input type="checkbox"/> No: <input type="checkbox"/>	14 District Potent? Yes: <input type="checkbox"/> No: <input type="checkbox"/>

Name of Established District

16 Thematic Category	28 No. of Stories <
17 Date(s) or Period <b>c. 1890</b>	29 Basement? Yes: <input type="checkbox"/> No: <input type="checkbox"/>
18 Style or Design <b>Mo.-German Vernacular</b>	30 Foundation Material <b>Stone</b>
19 Architect or Engineer <b>N.A.</b>	31 Wall Construction <b>Brick</b>
20 Contractor or Builder <b>N.A.</b>	32 Roof Type & Material <b>Flat tar</b>
21 Original Use, if apparent <b>Residential</b>	33 No. of Bays Front <b>2</b> Side <b>---</b>
22 Present Use <b>Residential-two family</b>	34 Wall Treatment <b>Brick bond</b>
23 Ownership Public: <input type="checkbox"/> Private: <input checked="" type="checkbox"/>	35 Plan Shape <b>rectangle</b>
24 Owner's Name & Address, if known <b>Jesse P. Holiday</b> <b>4419 Aldine</b>	36 Changes (Explain in #42) Addition: <input checked="" type="checkbox"/> Altered: <input type="checkbox"/> Moved: <input type="checkbox"/>
25 Open to Public? Yes: <input type="checkbox"/> No: <input checked="" type="checkbox"/>	37 Condition Interior: <b>Good</b> Exterior: <b>Good</b>
26 Local Contact Person or Organization	38 Preservation Underway? Yes: <input type="checkbox"/> No: <input checked="" type="checkbox"/>
27 Other Surveys in Which Included	39 Endangered? By What? Yes: <input checked="" type="checkbox"/> No: <input type="checkbox"/> <b>Urban decay</b>
	40 Visible from Public Road? Yes: <input checked="" type="checkbox"/> No: <input type="checkbox"/>
	41 Distance from and Frontage on Road <b>20' and 25'</b>

Further Description of Important Features The entrance porch is not original to this two story structure. A simple belt course separates the basement from the first floor. The double hung windows of the basement and first floor have flat arches of alternating brick headers and stretchers. An oriel window projects from the second floor of the facade. A bracketed cornice supports a flaired mansard roof. This type of roof only acts as a continuation of the front, (con)



History and Significance This was the home of Lillian A. Vanderburg in 1913-14. She was a teacher and highly respected member of the community during the Ville's better years.

Description of Environment and Outbuildings The environment is pleasant, there are trees on the property and no outbuildings. Adjacent lots are well kept and have structures of similar style and period on them. Urban decay is evident but by no means extensive.

Sources of Information Visit to the site; City Hall Information; Gould's Dir. of St. Louis 1913, 1914.

46 Prepared by	
47 Organization	
48 Date	49 Revision Date(s)

4419 Aldine, continued.

42 continued

elevation and is not functional.

4419 Aldine



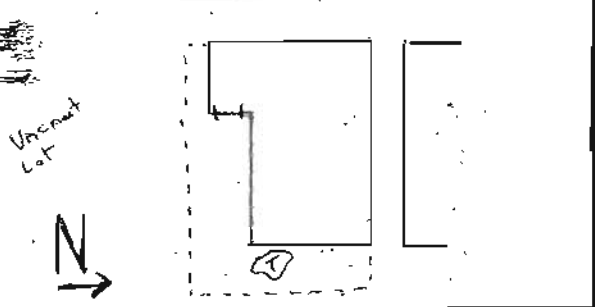
Office of Historic Preservation, P.O. Box 176, Jefferson City, Missouri 65101  
**HISTORIC INVENTORY**

1 No.	4. Present Name(s) 79SS0038
2 County St. Louis	5 Other Name(s)
3 Location of Negatives	

6 Specific Location 2517 Belle Glade  
 S 1/2 lot 12 blk 6 Prarie Pl;  
 25' WL Belle Glade Av, x dpt  
 W 134'8 1/2", NL to an alley.

7 City or Town If Rural, Township & Vicinity  
 St. Louis City

8 Site Plan with North Arrow ALLEY



BELLE GLADE

9 Coordinates UTM  
 Lat  
 Long

10 Site: Building Structure: Object:

11 On National Register? Yes <input type="checkbox"/> No <input type="checkbox"/>	12 Is II Eligible? Yes <input type="checkbox"/> No <input type="checkbox"/>
13 Partial Estab Hist Dist? Yes <input type="checkbox"/> No <input type="checkbox"/>	14 District Potential? Yes <input type="checkbox"/> No <input type="checkbox"/>

15 Name of Established District

16 Thematic Category

17 Date(s) or Period  
1890

18 Style or Design  
N.A.

19 Architect or Engineer  
N.A.

20 Contractor or Builder  
N.A.

21 Original Use, if apparent  
Residential

22 Present Use  
Residential

23 Ownership Public  Private

24. Owner's Name & Address, if known  
 Arthur & Bertha Brown  
 5162 Lexington, St. L.

25. Open to Public? Yes  No

26. Local Contact Person or Organization

27. Other Surveys in Which Included

28. No of Stories 1

29. Basement? Yes  No

30. Foundation Material  
Concrete

31. Wall Construction  
Weatherboard

32. Roof Type & Material  
Roll Tar

33. No. of Bays Front 2 Side 2

34. Wall Treatment  
Wood Slats

35. Plan Shape irregular

36. Changes (Explain in #42) Addition  Altered  Moved

37. Condition Interior Fair Exterior Fair

38. Preservation Underway? Yes  No

39. Endangered? By What? Yes  No   
Neglect

40. Visible from Public Road? Yes  No

41. Distance from and Frontage on Road  
20' and 25'

42 Further Description of Important Features This home has been altered to such a degree over the years that it cannot be stylistically analyzed. The building has a gable roof, double hund windows and weather board siding.



43 History and Significance Home of Christina Nash in the early teens. The Nash family lived in the Ville for many years after Christina's death in 1915.

44 Description of Environment and Outbuildings The structure is similar to others on the block. There is some decay in the neighborhood. The house is in need of some attention. There are no out buildings on the property.

45 Sources of Information Visit to the site; City Hall Information; Gould's St. Louis Directory, 1928.

46. Prepared by

47. Organization

48. Date 49 Revision Date(s)



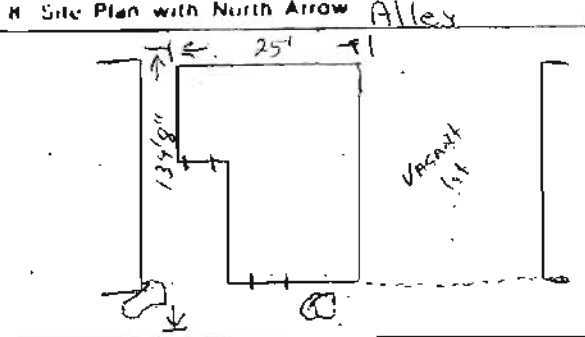
2517 Belle Glade

Office of Historic Preservation, P.O. Box 176, Jefferson City, Missouri 65101  
**HISTORIC INVENTORY**

1. No.	4. Present Name(s)  79550039
2. County St. Louis	5. Other Name(s)
3. Location of Negatives	

6. Specific Location 2529 Belle Glade  
 N pt lot 14 blk 6 Prarie pl;  
 25' WL Belle G. Av x dpt W  
 of 134'8" to alley.

7. City or Town II Rural, Township & Vicinity  
 St. Louis City



9. Coordinates UTM  
 Lat  
 Long

*Belle Glade*

10. Site: I Building II Structure I Object I

11. On National Register? Yes I No I	12. Is II Eligible? Yes I No I
13. Part of Estab Hist Dist? Yes I No I	14. District Potent? Yes I No I

15. Name of Established District

16. Thematic Category

17. Date(s) or Period  
 1884

18. Style or Design  
 MO.-German Vernacular

19. Architect or Engineer  
 N.A.

20. Contractor or Builder  
 N.A.

21. Original Use, if apparent  
 Residential

22. Present Use  
 Residential

23. Ownership Public I Private X

24. Owner's Name & Address, if known  
 Jessie & Mary Jones  
 2529 Belle Glade  
 St. Louis Mo.

25. Open to Public? Yes I No X

26. Local Contact Person or Organization

27. Other Surveys in Which Included

28. No. of Stories 1

29. Basement? Yes X No I

30. Foundation Material  
 Stone

31. Wall Construction  
 Brick

32. Roof Type & Material  
 Flat Tar

33. No. of Bays Front 1 Side 1

34. Wall Treatment  
 Brick bond.

35. Plan Shape irregular

36. Changes (Explain in #42) Addition I Altered IX Moved I

37. Condition Interior Fair Exterior Fair

38. Preservation Underway? Yes No X

39. Endangered? By What? Yes IX No I  
 Decay

40. Visible from Public Road? Yes X No I

41. Distance from and Frontage on Road  
 25' and 25'

42. Further Description of Important Features The front porch and first floor plate glass window are not original to the one story structure. The basement segmental arch windows include brick stretchers set at an angle about rounded window frames. A heavy bracketed wooden cornice crowns the facade. The brick masonry is a common bond pattern. Iron anchor beams give the side walls further structural support.



43. History and Significance Home of Col. William J. Floyd. Col. Floyd was a sexton and janitor and lived at this address from 1918 through 1925.

44. Description of Environment and Outbuildings There are several little houses on this street that resemble this one. The yard is large and airy. There are trees about. While the homes are small there is still an effort to keep them looking neat and clean. There are no outbuildings on the property.

45. Sources of Information Visit to the site; City Hall Information. Gould's St. Louis Directory, 1918-1925.

46. Prepared by

47. Organization

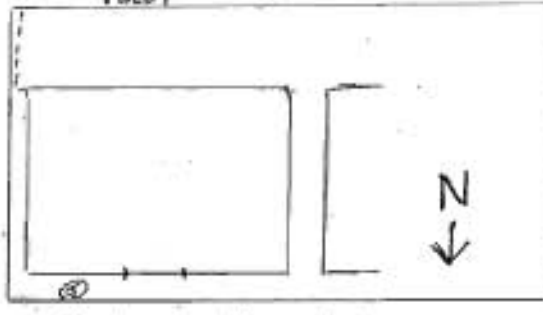
48. Date 49. Revision Date(s)



2529 Belle Glade

Office of Historic Preservation, P.O. Box 176, Jefferson City, Missouri 65101  
**HISTORIC INVENTORY**

1 No. 19	4 Present Name(s) <b>79550040</b>
2 County St. Louis	5 Other Name(s)
3 Location of Negatives	

6 Specific Location 4200 W. Cote Brilliante	16 Thematic Category	28 No. of Stories 2
7 City or Town # Rural, Township & Vicinity St. Louis	17 Date(s) or Period	29 Basement? Yes <input checked="" type="checkbox"/> No <input type="checkbox"/>
8 Site Plan with North Arrow ALLEY 	18 Style or Design Mo.-German Vernacular	30 Foundation Material Stone
9 Coordinates UTM Lat Long	19 Architect or Engineer	31 Wall Construction Brick
10 Site: Building: Structure: Object:	20 Contractor or Builder	32 Roof Type & Material Flat Tar
11 On National Register? Yes <input type="checkbox"/> No <input type="checkbox"/>	21 Original Use, if apparent Apartments	33 No. of Bays Front 3 Side 2
12 Is It Eligible? Yes <input type="checkbox"/> No <input type="checkbox"/>	22 Present Use Apartments - Residential	34 Wall Treatment Brick # 2
13 Part of Estab Hist Dist? Yes <input type="checkbox"/> No <input type="checkbox"/>	23 Ownership Public <input type="checkbox"/> Private <input checked="" type="checkbox"/>	35 Plan Shape Rectangle
14 District Potent? Yes <input type="checkbox"/> No <input type="checkbox"/>	24 Owner's Name & Address, if known Helen L. Flowers, Ph.D. 4466 W. Pine Apt. 10B St. L.	36 Changes (Explain in #42) Addition: none Altered: Moved:
15 Name of Established District	25 Open to Public? Yes <input type="checkbox"/> No <input checked="" type="checkbox"/>	37 Condition Interior Good Exterior Good
	26 Local Contact Person or Organization Owner	38 Preservation Underway? Yes <input type="checkbox"/> No <input checked="" type="checkbox"/>
	27 Other Surveys in Which Included	39 Endangered? By What? Yes <input checked="" type="checkbox"/> No <input type="checkbox"/> Neighborhood decay
		40 Visible from Public Road? Yes <input checked="" type="checkbox"/> No <input type="checkbox"/>
		41 Distance from and Frontage on Road 20'

42 Further Description of Important Features

The windows of the side elevation of this structure are segmentally arched. The building rest on top of a rusticated basement. The form of the gabled entry overhang is magnified in the bracketed overhang above second floor. The triple, double hung windows are topped by flat brick arches punctuated with square cut stones.



43 History and Significance This property is owned by Helen Flowers Ph.D., long time resident of the Ville and community leader. Her parents built this house along with other proerties and were very active in St. Louis Community Life. Ms. Flowers is presently a teacher in the St. Louis area having taught there all her life.

44 Description of Environment and Outbuildings

The lot to the rear of the building is vacant. The adjoining lot has a house on it. The neighborhood consist of buildings of similar and earlier periods. Urban decay is present hpoever extensive blight is not.

45 Sources of Information Visit to the site; City Hall Information; Oral History, C. Tyus, J.C. Mo..	46. Prepared by
	47. Organization
	48. Date
	49 Revision Date(s)



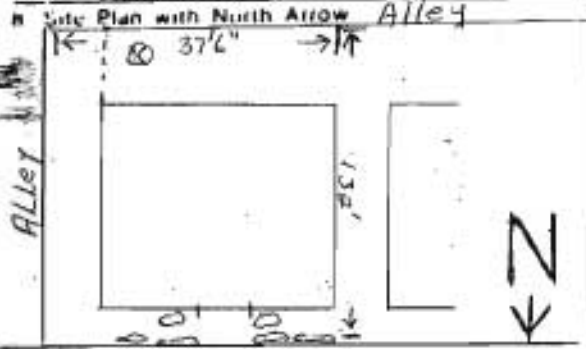
4200 W. Cote Brilliance

Office of Historic Preservation, P.O. Box 176, Jefferson City, Missouri 65101  
**HISTORIC INVENTORY**

1 No. 38	4 Present Name(s) 79550028
2 County St. Louis County	5 Other Name(s) William Garrison Mosley, Asst. Principal Vashon School
3 Location of Negatives	

6 Specific Location 4216 Cote  
 Brilliante 37'6" SL Cote  
 Brilliante Av x dpt S of 132'  
 to alley Bnd E by Alley (cont)

7 City or Town If Rural, Township & Vicinity  
 St. Louis City



9 Coordinates UTM  
 Lat  
 Long

10 Site Building	Structure Object
11 On National Register? Yes <input type="checkbox"/> No <input type="checkbox"/>	12 Is It Eligible? Yes <input type="checkbox"/> No <input type="checkbox"/>
13 Part of Estab Hist Dist? Yes <input type="checkbox"/> No <input type="checkbox"/>	14 District Potent? Yes <input type="checkbox"/> No <input type="checkbox"/>

15 Name of Established District

16 Thematic Category

17 Date(s) or Period  
 c. 1893

18 Style or Design  
 Mo.-German Vernacular

19 Architect or Engineer  
 N.A.

20 Contractor or Builder  
 N.A.

21 Original Use, if apparent  
 Residential-Apartment

22 Present Use  
 Residential-Apartment

23 Ownership Public  Private

24 Owner's Name & Address, if known  
 Katherine Ridgeway, Trustee  
 3633 York St., Denver Col.

25 Open to Public? Yes  No

26 Local Contact Person or Organization

27 Other Surveys in Which Included

28 No. of Stories 2

29 Basement? Yes  No

30 Foundation Material  
 Stone

31 Wall Construction  
 Brick

32 Roof Type & Material  
 Flat Tar

33 No. of Bays Front 3 Side 5

34 Wall Treatment  
 Brick Bond.

35 Plan Shape rectangle

36 Changes (Explain in #42) none Addition  Altered  Moved

37 Condition Interior Excellent Exterior Excellent

38 Preservation Underway? Yes  No

39 Endangered? By What? Yes  No   
 Urban decay

40 Visible from Public Road? Yes  No

41 Distance from and Frontage on Road  
 30' and 37'

42 Further Description of Important Features This two story structure has a facade three bays wide. The windows of the front facade have flat arches. Whereas the windows of the side facade have segmental arches. The brick masonry is laid in a common bond. The foundation is constructed in random coursed ashlar. The bracketed overhang above the doorway is repeated again above the second floor. The upper parapet wall is finished in glazed brick.



43 History and Significance Home of William Garrison Mosley, Assistant Principal, Vashon School. Mosley also taught at Sumner. He lived at this address from 1928 through 1956.

44 Description of Environment and Outbuildings This building has an alley bordering one side. The other side has a building of similar style and date. The area is neatly kept and there are signs of concern with the neighborhood which is itself suffering from urban decay. There are no out buildings on the property.

45 Sources of Information City Hall Information; Visit to the Site; Gould's St. Louis Directory, 1928-1956.

46 Prepared by

47 Organization

48 Date 49 Revision Date(s)

4216 W. Cote Brilliante, continued.

6. continued

E.W. by Hattie B. Thomas et al ppty..



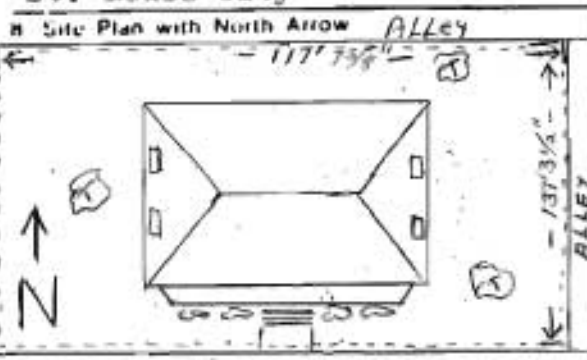
4216 W. Cote Brilliante

Office of Historic Preservation, P.O. Box 176, Jefferson City, Missouri 65101  
**HISTORIC INVENTORY**

1 No.	4 Present Name(s) 79SS0021
2 County St. Louis County	5 Other Name(s) William Claudius Gordon
3 Location of Negatives	

6 Specific Location 4221 West Cote Brilliante  
 Lots 21 and 22 Third Sub of Elleard Pl. and, 3 pts of (con)

7 City or Town If Rural, Township & Vicinity  
 St. Louis City



9 Coordinates UTM  
 Lat  
 Long

10 Site Building Structure Object

11 On National Register? Yes No  
 12 Is II Eligible? Yes No

13 Part of Estab. Hist. Dist? Yes No  
 14 District Potent? Yes No

15 Name of Established District

16 Thematic Category

17 Date(s) or Period  
 1900

18 Style or Design  
 Mo. - German Vernacular

19 Architect or Engineer  
 J.C. Ranken & W.J. Price

20 Contractor or Builder  
 N.A.

21 Original Use, if apparent  
 Residential

22 Present Use  
 Residential

23 Ownership Public Private

24 Owner's Name & Address, if known  
 Jacob & Carrie Williams  
 4221 Cote Brilliante

25 Open to Public? Yes No

26 Local Contact Person or Organization

27 Other Surveys in Which Included

28 No. of Stories 2 1/2

29 Basement? Yes No

30 Foundation Material  
 Stone

31 Wall Construction  
 Brick

32 Roof Type & Material  
 Gable - shingle

33 No. of Bays Front 5 Side 4

34 Wall Treatment  
 Brick Bond.

35 Plan Shape rectangle

36 Changes (Explain in #42) Addition Altered Moved

37 Condition Interior Good Exterior Good

38 Preservation Underway? Yes No

39 Endangered? By What? Yes No  
 Expense of mainte.

40 Visible from Public Road? Yes No

41 Distance from and Frontage on Road  
 30' and 137' 7"

42 Further Description of Important Features The Greek Revival columned porch is possibly not original to the house. In fact all the classical trim could also be a later addition. The two story brick structure sits on top of a rusticated basement. A denticulated cornice supports a gable roof. There are two projecting pedimented dormers. The brick is laid in a common bond pattern. Segmental brick arches fit the rounded continued.



43 History and Significance Home of William Claudius Gordon, 1920. Gordon was a wealthy Black businessman. In 1895 he was employed as a civil engineer with the firm of Russel and Gordon. In later years he was a prominent Undertaker and Funeral Home Operator. Died July 5, 1923, left an estate valued at \$100,000.

44 Description of Environment and Outbuildings The most interesting aspect of this home is the large parcel of land that surrounds the house. The house itself is large and the land about it dominates the block. The neighborhood is typical of the surviving city, slight signs of urban decay. There are no out buildings.

45 Sources of Information Visit to the site; City Hall Information; Oral History, C. Tyus Jeff. City Mo.;

46 Prepared by

47 Organization

48 Date 49 Revision Date(s)

4221 W. Cote Brilliante, continued.

6. Continued

Lots 13 & 14 Blk 15 of Third Sub of The Wash Estate; Begin at SE corner of SD Lot 21 which is also the Fnt of intersection of the W line of a public alley running N & S thru E end of sd blk with NL of Cote Brilliante Av; Th w alg NL of Cote Brilliante Av 125'5½" + to SW corner of sd lot 22; Th N alg WL of sd lot 22 and alg WL of sd lot 13 in blk 15 of third sub of Wash Est. 137'3½" + to SL of an alley; Th E alg SL of sd alley 117'7 3/8" to WL of sd N & S alley, sd pt being in EL of lot 14 to blk 15 of Third Sub of the Wash Est. The S alg E L of sd lot 14 and alg E l of lot 21 of Third Sub of Elleard Place which is also the WL of sd alley 137'9" to the NL of Cote Brilliante Av & place of beg.

42. continued

heads of the window frames.

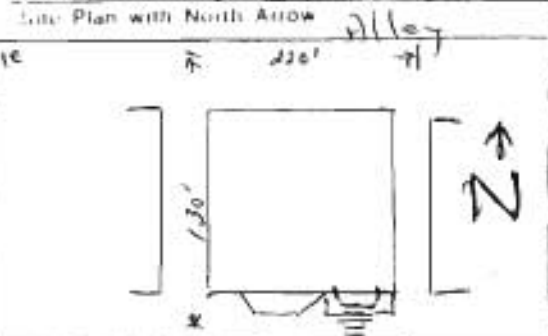


4221 W. Cote Brilliante

Office of Historic Preservation, P.O. Box 176, Jefferson City, Missouri 65101  
**HISTORIC INVENTORY**

No.	4 Present Name(s)  79550041
County	5 Other Name(s)
Location of Negatives	

Specific Location 4222 Cote Brill-  
 iante; 3d SL Cote  
 Brillitante Av x dpt S of 132'  
 to alley bnd E by 220'W of WL  
 Goode.  
 City or Town if Rural Township & Vicinity  
 St. Louis City



Coordinates UTM  
 Easting  
 Northing

Site Building	Structure Object
On National Register?	12 Is It Eligible?
Part of Estab. Hist. Dist.?	14 District Potent?
Name of Established District	

16 Thematic Category	28 No. of Stories 2
17 Date(s) or Period 1913	29 Basement? Yes <input checked="" type="checkbox"/> No <input type="checkbox"/>
18 Style or Design Mo.-German Vernacular	30 Foundation Material Stone
19 Architect or Engineer N.A.	31 Wall Construction Brick
20 Contractor or Builder N.A.	32 Roof Type & Material flat tar
21 Original Use, if apparent Residential	33 No. of Bays Front 2 Side --
22 Present Use Residential	34 Wall Treatment Brick bond
23 Ownership Public <input type="checkbox"/> Private <input checked="" type="checkbox"/>	35 Plan Shape rectangle
24 Owner's Name & Address, if known B.B. Burrell & W.G.O. Wallace, 3443 Wyoming St. Louis Mo.	36 Changes (Explain in #42) Addition <input type="checkbox"/> Altered <input type="checkbox"/> Moved <input type="checkbox"/>
25 Open to Public? Yes <input type="checkbox"/> No <input checked="" type="checkbox"/>	37 Condition Interior Excellent Exterior Excellent
26 Local Contact Person or Organization	38 Preservation Underway? Yes <input type="checkbox"/> No <input checked="" type="checkbox"/>
27 Other Surveys in Which Included	39 Endangered? By What? Yes <input checked="" type="checkbox"/> No <input type="checkbox"/> Neglect & decay
	40 Visible from Public Road? Yes <input checked="" type="checkbox"/> No <input type="checkbox"/>
	41 Distance from and Frontage on Road 20' and 40'

Further Description of Important Features This two story brick structure has a large first and second story oriel. The building is crowned with an arch beneath which is a decorative tile formation. A wooden parapet transverses the facade. The porch/balcony is apparently original to the structure. The building rest on a stone foundation and the brick is laid in a common bond pattern. The stairs are not original to the structure.



History and Significance This was the home of Miss Juanita Burrell Wilson, Director of the Prarie View College Nursery School and Instructor in Child Development. Miss Wilson was a highly respected member of the community.

Description of Environment and Outbuildings There are no outbuildings on the property. The house sits on top of a raised yard that is neat in urban standards. The area is comfortable with adjoining lots and homes in fairly good condition.

Sources of Information Visit to the site; City Hall Information;	46 Prepared by
	47 Organization
	48 Date   49 Revision Date(s)

46 Prepared by
47 Organization
48 Date   49 Revision Date(s)

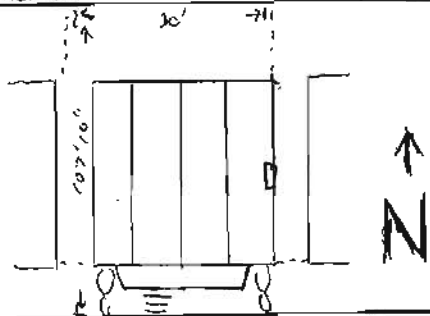
4222 Cote Brilliante



Office of Historic Preservation, P.O. Box 176, Jefferson City, Missouri 65101  
**HISTORIC INVENTORY**

No.	4 Present Name(s)  <b>7955004<sup>2</sup></b>
County	5 Other Name(s)
Location of Negatives	

Specific Location **4241 Cote Brill-  
 iante; 30' x 107'10" Wash. Es  
 & Elleard Pl Adn. Lot W 10  
 W 25 C.B. 3684**  
 City or Town **St. Louis City**  
 if Rural, Township & Vicinity  
 Site Plan with North Arrow **Alley**



**Cote Brilliante**

Coordinates	UTM
Lot	
Contig	
Site Building	Structure Object
On National Register?	12 IS II Eligible?
Part of Estab Dist?	14 District Potential?

16 Thematic Category	28 No of Stories <b>2</b>
17 Date(s) or Period <b>1912</b>	29 Basement? Yes <input checked="" type="checkbox"/> No <input type="checkbox"/>
18 Style or Design <b>Barn residential</b>	30 Foundation Material <b>Stone</b>
19 Architect or Engineer <b>N.A.</b>	31 Wall Construction <b>Brick</b>
20 Contractor or Builder <b>J.T. White Contr.</b>	32 Roof Type & Material <b>Gambrel shingle</b>
21 Original Use, if apparent <b>Possibly barn</b>	33 No. of Bays Front <b>2</b> Side <b>--</b>
22 Present Use <b>Residential</b>	34 Wall Treatment <b>Brick bond</b>
23 Ownership Public <input type="checkbox"/> Private <input checked="" type="checkbox"/>	35 Plan Shape <b>rectangle</b>
24 Owner's Name & Address, if known <b>Peter &amp; Elvie Phillips 4241 Cote Brilliante</b>	36 Changes (Explain in #42) Addition <input type="checkbox"/> Altered <input checked="" type="checkbox"/> Moved <input type="checkbox"/>
25 Open to Public? Yes <input type="checkbox"/> No <input checked="" type="checkbox"/>	37 Condition Interior <b>Good</b> Exterior <b>Good</b>
26 Local Contact Person or Organization	38 Preservation Underway? Yes <input type="checkbox"/> No <input checked="" type="checkbox"/>
27 Other Surveys in Which Included	39 Endangered? By What? Yes <input checked="" type="checkbox"/> No <input type="checkbox"/> <b>Urban decay</b>
	40 Visible from Public Road? Yes <input checked="" type="checkbox"/> No <input type="checkbox"/>
	41 Distance from and Frontage on Road <b>20' and 30'</b>

Further Description of Important Features This structure is unique in terms of styles in the Ville. Although popular in other areas of St. Louis this is the only representation here. The brick is laid in a common bond pattern, the gabrel roof is covered with roll shingle, asbestos. The porch and steps are also done in the same brick as the rest of the structure.



History and Significance Home of Dr. Jacob Williams, Physician and trusted member of the Ville community.

Description of Environment and Outbuildings There are no outbuildings on the property. The lawn and structure are well maintained. The buildings on the adjacent lots are also in good condition, they are of a different style but similar period.

Sources of Information <b>Visit to the site; City Hall Information;</b>	46 Prepared by
	47 Organization
	48 Date
	49 Revision Date(s)



4241 Coobe Brilliance

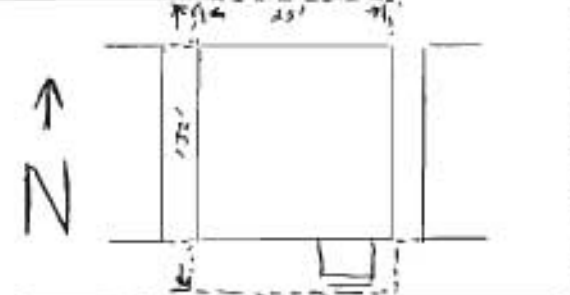
ALP-6010-014

Office of Historic Preservation, P.O. Box 176, Jefferson City, Missouri 65101  
**HISTORIC INVENTORY**

No.	4 Present Name(s)
County	79SS0043
Location of Negatives	5 Other Name(s)

Specific Location 4256 Cote Brill.  
 25' x 132' Elleard Addn. Lot  
 W 25.

City or Town if Rural, Township & Vicinity  
 St. Louis City  
 Site Plan with North Arrow



Cote Brillante

Coordinates UTM  
 Lat  
 Long

Site is Building?	Structure Object?
10 National Register?	12 Is It Eligible?
Part of Estab. that?	14 District Potent?

Name of Established District

16 Thematic Category	28 No. of Stories 2
17 Date(s) or Period c. 1900	29 Basement? Yes <input checked="" type="checkbox"/> No <input type="checkbox"/>
18 Style or Design Mo.-German Vernacular	30 Foundation Material Stone
19 Architect or Engineer N.A.	31 Wall Construction Brick
20 Contractor or Builder N.A.	32 Roof Type & Material Flat tar
21 Original Use, if apparent Residential	33 No. of Bays Front 2 Side --
22 Present Use Residential	34 Wall Treatment Brick bond.
23 Ownership Public <input type="checkbox"/> Private <input checked="" type="checkbox"/>	35 Plan Shape rectangle
24 Owner's Name & Address, if known Charles Bryant & Barbara Gauda, St. Louis Mo.	36 Changes (Explain in #42) Addition <input type="checkbox"/> Altered <input checked="" type="checkbox"/> Moved <input type="checkbox"/>
25 Open to Public? Yes <input type="checkbox"/> No <input checked="" type="checkbox"/>	37 Condition Interior N.A. Exterior Fair
26 Local Contact Person or Organization	38 Preservation Underway? Yes <input type="checkbox"/> No <input checked="" type="checkbox"/>
27 Other Surveys in Which Included	39 Endangered? By What? Yes <input checked="" type="checkbox"/> No <input type="checkbox"/> Neglect & decay.
	40 Visible from Public Road? Yes <input checked="" type="checkbox"/> No <input type="checkbox"/>
	41 Distance from and Frontage on Road 20' and 25'

Further Description of Important Features The porch of this structure is not original. The segmental arches of the window and door openings are made up of rough textured brick. Courses of this same kind of brick continue sill and lintel lines across the facade. Iron anchor beams help to further stabilize the walls. The building is crowned by a brick cornice and ornamental parapet.



History and Significance Henry Rhetta, a teacher at Sumner High School lived at this address in 1913-14.

Description of Environment and Outbuildings There are no outbuildings on the chain link surrounded property. Two buildings are close on either side of the structure. The area shows signs of urban decay.

Sources of Information Visit to the site; City Hall Information; Dir. of Pub. Schools, City of St. L. 1913-14.

46 Prepared by	
47 Organization	
48 Date	49 Revision Date(s)

4256 Cote Brilliante

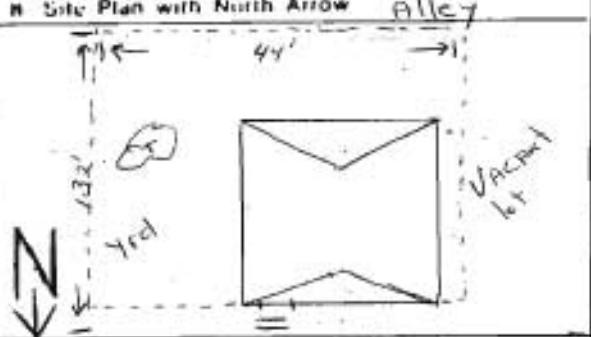


Office of Historic Preservation, P.O. Box 176, Jefferson City, Missouri 65101  
**HISTORIC INVENTORY**

1 No. 5	4 Present Name(s) 79550044
2 County St. Louis	5 Other Name(s) Dr. Theo. L Walker
3 Location (if Negative)	

6 Specific Location 4364 Cote Brilliant  
W 44' lot 27 blk 13 Third Sub  
of the Wash Est; 44' SL Cote  
Brilliante Av x 132' to alley

7 City or Town If Rural, Township & Vicinity  
St. Louis



9 Coordinates UTM  
Lat  
Long

10 Site: <input type="checkbox"/> Building: <input type="checkbox"/>	Structure: <input type="checkbox"/> Object: <input type="checkbox"/>
11 On National Register? Yes <input type="checkbox"/> No <input type="checkbox"/>	12 Is it Eligible? Yes <input type="checkbox"/> No <input type="checkbox"/>
13 Part of Estab Hist Dist? Yes <input type="checkbox"/> No <input type="checkbox"/>	14 District Potent? Yes <input type="checkbox"/> No <input type="checkbox"/>

15 Name of Established District

16 Thematic Category

17 Date(s) or Period  
c. 1884

18 Style or Design  
Mo.-German Vernacular

19 Architect or Engineer  
N.A.

20 Contractor or Builder  
N.A.

21 Original Use, if apparent  
Residential

22 Present Use  
Residential

23 Ownership Public  Private

24 Owner's Name & Address, if known  
Frank O. Brown  
4364 Cote Brilliante  
St. Louis Mo.

25 Open to Public? Yes  No

26 Local Contact Person or Organization

27 Other Surveys in Which Included

28 No. of Stories 1

29 Basement? Yes  No

30 Foundation Material  
Concrete

31 Wall Construction  
Brick

32 Roof Type & Material  
Gable roll tar

33 No. of Bays Front 3 Side 2

34 Wall Treatment  
Brick bond.

35 Plan Shape rectangle

36 Changes (Explain in #42) Addition  Altered  Moved

37 Condition Interior Good Exterior Good

38 Preservation Underway? Yes  No

39 Endangered? By What? Yes  No   
Neglect and decay

40 Visible from Public Road? Yes  No

41 Distance from and Frontage on Road, 15' and 44'

42 Further Description of Important Features  
It is possible that the brick portion of this building was the original side facade of the structure. The attic window set beneath the gable roof has a segmental relieving arch. Wrought iron fence surrounds the front yard and there has been an addition made in the rear.



43 History and Significance  
Home of Dr. Theo. L. Walker, Physician & Mason, from 1922 through 1946.

44 Description of Environment and Outbuildings  
There is a large yard to the left of the house and a vacant lot to the right. There are no out buildings. The neighborhood is declining rapidly. Homes in the area are of a similar period but not design.

45 Sources of Information  
Visit to the site; City Hall Information; Gould's St. Louis Directory, 1922-1946; Official Proceedings of the Ancient Free and Accepted Masons, of Mis-

46 Prepared by

47 Organization

48 Date 49 Revision Date(s)

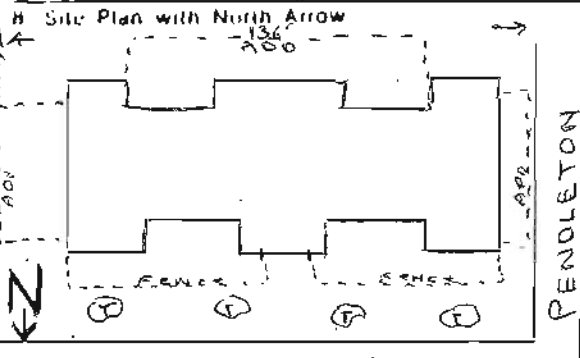
4364 Cote Brilliance



Office of Historic Preservation, P.O. Box 176, Jefferson City, Missouri 65101  
**HISTORIC INVENTORY**

1 No.	4 Present Name(s) Sumner High School	88550003
2 County St. Louis	5 Other Name(s)	
3 Location of Negatives		

6 Specific Location 4248 W. Cottage  
 E. 3'1 1/4" lot 22 & W 21'10"  
 lot 21 Blk 18 Wash Est 3rd  
 sub Ftg 25' Sl Cottage Av &  
 7 City or Town II Rural, Township & Vicinity  
 St. Louis City



9 Coordinates UTM  
 Lat  
 Long

10 Site I: Building I: Structure I: Object I:

11 On National Register? Yes I: No I:	12 Is II Eligible? Yes I: No I:
13 Part of Estab Hist Dist? Yes I: No I:	14 District Potent I? Yes I: No I:

15 Name of Established District

16 Thematic Category  
Institutional

17 Date(s) or Period  
Constructed 1910

18 Style or Design  
Georgian

19 Architect or Engineer

20 Contractor or Builder

21 Original Use, if apparent  
School

22 Present Use  
School

23 Ownership Public  Private

24 Owner's Name & Address, if known  
St. Louis Board of Education  
St. Louis Missouri

25 Open to Public? Yes  No

26 Local Contact Person or Organization  
Board of Education

27 Other Surveys in Which Included

28. No. of Stories 4

29. Basement? Yes  No

30. Foundation Material  
N.A.

31. Wall Construction  
Brick

32. Roof Type & Material  
Gable Shingle

33. No. of Bays Front 15 Side 4

34. Wall Treatment  
Brick Bond.

35. Plan Shape irregular

36. Changes (Explain in #42) Additional?  Altered?  Moved?

37. Condition Interior Excellent Exterior Excellent

38. Preservation Underway? Yes  No

39. Endangered? By What? Yes  No

40 Visible from Public Road? Yes  No

41. Distance from and Frontage on Road  
50'

42 Further Description of Important Features  
 Additions have been made to the right left and rear sides. Additions are one story brick attached structures. The central mass of this large structure is joined to two projecting wings by hyphens. The central three story facade rest on top of a rusticated basement. A simple belt course separates the basement from the upper floors. Columns support an elliptical arch over the doorway. Two story



43 History and Significance Sumner was the first school for Black students west of the Mississippi in 1875 at 11th and Spruce in St. Louis. The school began functioning at this address is 1910. Many significant Black people past and present have graduated from Sumner. In addition Sumner was the impetus for the building of several other schools in the Ville from 1873 to 1925.

44 Description of Environment and Outbuildings  
 The school sits among a large park of school yards, other schools residences a hospital and a childrens home. Urban blight is not visibly present. The neighborhood has experienced some decay. New school buildings attached are sound structures.

45 Sources of Information Visit to the site. City Hall Information, The Ville by Carolyn Hewes Toft pp. 8-10

46. Prepared by

47. Organization

48. Date 49 Revision Date(s)

4248 W. Cottage, continued.

6.continued

134'6" to aly; E 30' lot 21 Sd blk & sub Ftg 30 Sl Cottage  
Av x 134'6" to aly.

42.continued

Ionic pilasters rise to a projecting entablature and pediment. Palladian windows are set within arched openings between mammoth pilasters. The corners of the central portion of this complex are quoined. The hip roof is supported by a denticulated cornice. The structure is crowned by a central cupola.




Office of Historic Preservation, P.O. Box 176, Jefferson City, Missouri 65101  
**HISTORIC INVENTORY**

No.	4 Present Name(s)  79550024
County	5 Other Name(s)
Location of Negatives	

Specific Location 4424 Cottage  
 25' x 134'6" in Wash. 3rd Addn  
 Lot pt 46 Bnd N. by Cottage E.  
 Sickles S. Allen W Wltrs.

City or Town St. Louis City  
 II Rural, Township & Vicinity  
 Site Plan with North Arrow Alley



Coordinates UTM  
 Easting  
 Northing

Site Building	Structure Object
(On National Register?) Yes <input type="checkbox"/> No <input type="checkbox"/>	12 Is It Eligible? Yes <input type="checkbox"/> No <input type="checkbox"/>
Part of Estab. Hist. Dist? Yes <input type="checkbox"/> No <input type="checkbox"/>	14 District Potential? Yes <input type="checkbox"/> No <input type="checkbox"/>
Name of Established District	

16 Thematic Category	26 No. of Stories 1 1/2
17 Date(s) or Period 1929	29 Basement? Yes <input checked="" type="checkbox"/> No <input type="checkbox"/>
18 Style or Design Mo.-German Vernacular	30 Foundation Material Concrete
19 Architect or Engineer N.A.	31 Wall Construction Brick
20 Contractor or Builder Sachau-Cantor 4061 Easton	32 Roof Type & Material Gable shingle
21 Original Use, if apparent Residential	33 No. of Bays Front 2 Side --
22 Present Use Residential	34 Wall Treatment Brick bond
23 Ownership Public <input type="checkbox"/> Private <input checked="" type="checkbox"/>	35 Plan Shape rectangle
24 Owner's Name & Address, if known Roger & Cleo Hall 4424 Cottage St. Louis Mo.	36 Changes (Explain in #42) Addition <input type="checkbox"/> Moved <input type="checkbox"/> none <input checked="" type="checkbox"/>
25 Open to Public? Yes <input type="checkbox"/> No <input checked="" type="checkbox"/>	37 Condition Interior Excellent Exterior Excellent
26 Local Contact Person or Organization	38 Preservation Underway? Yes <input type="checkbox"/> No <input checked="" type="checkbox"/>
27 Other Surveys in Which Included	39 Endangered? By What? Yes <input checked="" type="checkbox"/> No <input type="checkbox"/> Urban decay
	40 Visible from Public Road? Yes <input checked="" type="checkbox"/> No <input type="checkbox"/>
	41 Distance from and Frontage on Road 25' and 25'

Further Description of Important Features This one and one half story building rest. an a foundation of stone. The brick is laid in a common bond pattern. There is a low gable roof, two bays on the facade and a porch original to the structure. There is an extended attic window in the side elevation.



History and Significance This was the home of Kitty Hall for more than 50 years. She was the writer of a column in the St. Louis Argus titled The Ville News. For many many years she observed the Ville and participated in its community events. She is recalled by her friends as a fine person who kept herself informed on the world she lived in.

Description of Environment and Outbuildings This house sits on a lovely lot with plenty of trees a neat kept lawn and trimmed hedges. There are no outbuildings on the property. Structures on the adjoining lots are also in good repair and reflect similar periods of construction.

Sources of Information Visit to the site; City Hall Information;  
 Oral History C. Tyus, J.C. Mo.

46 Prepared by	
47 Organization	
48 Date	49 Revision Date(s)



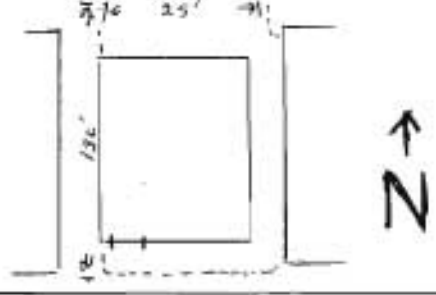
4424 Cottage

Office of Historic Preservation, P.O. Box 176, Jefferson City, Missouri 65101  
**HISTORIC INVENTORY**

No.	4 Present Name(s)
County St. Louis	79SS0045
Location of Negatives	5 Other Name(s)

Specific Location 4227 Garfield  
 25' x 130' Wash. Hgt. Adn.  
 Bl. 4 lot 37.

City of Town II Rural, Township & Vicinity  
 St. Louis City  
 Date Plan with North Arrow Alley



**GARFIELD**

Coordinates UTM  
 Lat \_\_\_\_\_  
 Long \_\_\_\_\_

Site Building ( )	Structure Object ( )
On National Register? Yes ( ) No ( )	12 ISH Eligible? Yes ( ) No ( )
Part of Estab. Hist. Dist? Yes ( ) No ( )	14 District Potent? Yes ( ) No ( )
Name of Established District	

16 Thematic Category	28 No. of Stories 1
17 Date(s) or Period 1891	29 Basement? Yes (X) No ( )
18 Style or Design Mo.-German Vernacular	30 Foundation Material Stone
19 Architect or Engineer N.A.	31 Wall Construction Brick
20 Contractor or Builder N.A.	32 Roof Type & Material Flat tar
21 Original Use, if apparent Residential	33 No. of Bays Front 2 Side --
22 Present Use Residential	34 Wall Treatment Brick bond
23 Ownership Public (X) Private ( )	35 Plan Shape rectangle
24 Owner's Name & Address, if known L.R.A. 1200 Market St. St. Louis, Mo.	36 Changes (Explain in #42) Addition ( ) Altered (X) Moved ( )
25 Open to Public? Yes ( ) No (X)	37 Condition Interior Poor Exterior Poor
26 Local Contact Person or Organization	38 Preservation Underway? Yes ( ) No (X)
27 Other Surveys in Which Included	39 Endangered? By What? Yes (X) No ( ) decay & demolition
	40 Visible from Public Road? Yes (X) No ( )
	41 Distance from and Frontage on Road 20' and 26'

Further Description of Important Features The doorway of this one story structure has an arched transom. The gabled overhang is probably a later addition. The basement is rusticated and the brick of the upper facade is laid in a common bond pattern. The segmental window arches are made up of brick stretchers which fit the rounded frames. Within the arch of the basement window is a foliated pattern cut in wood. There is a simple brick cornice and a parapet chimney, (con)



History and Significance This was the home of Rev. Leon Drane, early 20th century Black Minister.

Description of Environment and Outbuildings This small house sits on a small lot bordered east and west by other buildings of somewhat greater stature. There are no outbuildings on the property. The house and yard are in need of repair.

Sources of Information Visit to the site; City Hall Information.	46 Prepared by
	47 Organization
	48 Date
	49 Revision Date(s)

4227 Garfield, continued.

42. continued

rises from each of the side elevations.

4227 Garfield

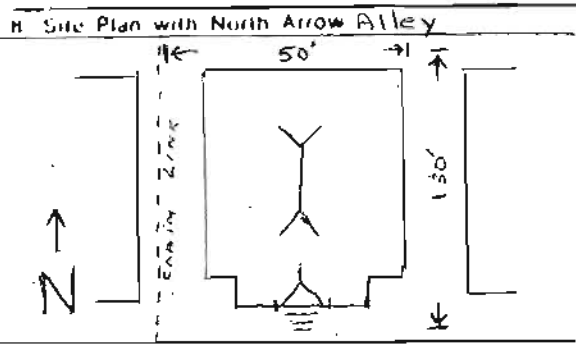


Office of Historic Preservation, P.O. Box 176, Jefferson City, Missouri 65101  
**HISTORIC INVENTORY**

1. No.	4. Present Name(s)  <b>79SS0046</b>
2. County <b>St. Louis</b>	5. Other Name(s)
3. Location of Negatives	

6. Specific Location **4249 Garfield Lot 8 Bld 16 of the 3rd Subdiv of Wash Est Fty 50' NL Garfield x dph N of 130'6"-aly**

7. City or Town If Rural, Township & Vicinity



9. Coordinates **UTM**

Lat

Long

10. Site Building Object

11. On National Register? Yes <input type="checkbox"/> No <input type="checkbox"/>	12. Is II Eligible? Yes <input type="checkbox"/> No <input type="checkbox"/>
13. Part of Estab Hist Dist? Yes <input type="checkbox"/> No <input type="checkbox"/>	14. District Potential? Yes <input type="checkbox"/> No <input type="checkbox"/>

15. Name of Established District

16. Thematic Category  
**Gothic Revival**

17. Date(s) or Period

18. Style or Design  
**Gothic Revival**

19. Architect or Engineer

20. Contractor or Builder

21. Original Use, if apparent  
**Church**

22. Present Use  
**Church**

23. Ownership Public  Private

24. Owner's Name & Address, if known  
**St. Peters House of Prayer**

25. Open to Public? Yes  No

26. Local Contact Person or Organization

27. Other Surveys in Which Included

28. No. of Stories **1**

29. Basement? Yes  No

30. Foundation Material  
**Concrete**

31. Wall Construction  
**Asphalt Shingle**

32. Roof Type & Material  
**Roll roofing**

33. No. of Bays  
Front **1** Side **3**

34. Wall Treatment  
**Asphalt Shingle**

35. Plan Shape **rectangle**

36. Changes (Explain in #42) Addition  Altered  Moved

37. Condition  
Interior **Good**  
Exterior **Good**

38. Preservation Underway? Yes  No

39. Endangered? By What? Yes  No   
**Neighborhood decay**

40. Visible from Public Road? Yes  No

41. Distance from and Frontage on Road  
**20' and 35'**

42. Further Description of Important Features  
 This vernacular expression of a Gothic Revival Church is sided with asphalt shingles. The nave and projecting narthex have gable roofs. The windows have pointed arches. A Tudor Arch in wood molding frames the paneled doorway. A porthole window is centralized above the entrance.



43. History and Significance  
 Neighborhood significance only.

44. Description of Environment and Outbuildings  
 There are no outbuildings on this property. This small church sits on a bare lot, adjoining lots have residential structures on them of similar and earlier periods.

45. Sources of Information **visit to the site; City Hall Information.**

46. Prepared by

47. Organization

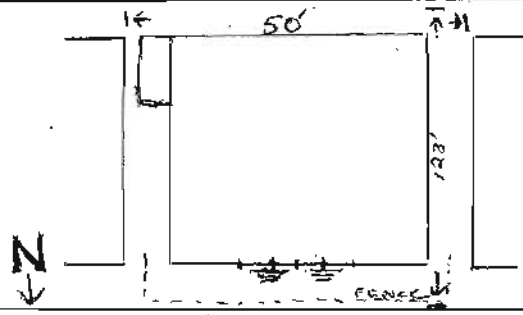

48. Date

49. Revision Date(s)



4249 Garfield

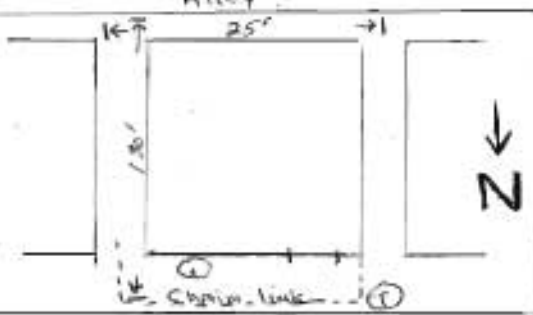

Office of Historic Preservation, P.O. Box 176, Jefferson City, Missouri 65101  
**HISTORIC INVENTORY**

1. No. <u>49</u>		4. Present Name(s)	
2. County <u>St. Louis</u>		<u>79SS0011</u>	
3. Location of Negatives		5. Other Name(s) <u>Edward Levy</u>	
6. Specific Location <u>4258 Garfield N part of lot 6 Blk 15 Wash Es 50'Garfield Av x 123'6", Bnd by the E1 of lot 6</u>		16. Thematic Category	
7. City or Town <input type="checkbox"/> Rural, Township & Vicinity <u>St. Louis City</u>		17. Date(s) or Period <u>1885</u>	
8. Site Plan with North Arrow <u>Alley</u>		18. Style or Design <u>Mo.-German Vernacular</u>	
		19. Architect or Engineer	
		20. Contractor or Builder	
9. Coordinates Lat _____ Long _____		21. Original Use, if apparant <u>Residential-Apartments</u>	
10. Site <input type="checkbox"/> Building <input type="checkbox"/> Structure <input type="checkbox"/> Object <input type="checkbox"/>		22. Present Use <u>Residential-Apartments</u>	
11. On National Register? Yes <input type="checkbox"/> No <input type="checkbox"/>		23. Ownership Public <input type="checkbox"/> Private <input checked="" type="checkbox"/>	
12. Is II Eligible? Yes <input type="checkbox"/> No <input type="checkbox"/>		24. Owner's Name & Address, if known <u>Morris Sachar 706 Chestnut Rm 302 St. Louis, Mo.</u>	
13. Part of Estab Hist Dist? Yes <input type="checkbox"/> No <input type="checkbox"/>		25. Open to Public? Yes <input type="checkbox"/> No <input checked="" type="checkbox"/>	
14. District Potential? Yes <input type="checkbox"/> No <input type="checkbox"/>		26. Local Contact Person or Organization	
15. Name of Established District		27. Other Surveys in Which Included	
42. Further Description of Important Features <u>Chain link fence added in recent years. The brick is laid in a common bond pattern The structure rest on top of a stone basement. There are 4 bays on the facade of the building. The entrance ways are arched and have been altered in later years. The brick about the entrance steps has been added in recent years also.</u>			
43. History and Significance <u>Home of Edward Levy, a postal clerk, in the twenties. Levy was also a prominent Mason.</u>			
44. Description of Environment and Outbuildings <u>The lot is neat and organized. There are no out-buildings on the property. Adjacent lots have structures on them of a similar style and period. Urban decay is present in the neighborhood to a limited degree but is being fought by area residents.</u>		46. Prepared by	
45. Sources of Information <u>Visit to the site; City Hall information; Gould's St. Louis Directory, 1920's; Proceedings of the Ancient Free and Accepted Masons of Missouri.</u>		47. Organization	
		48. Date	
		49. Revision Date(s)	



4258 W. Garfield

Office of Historic Preservation, P.O. Box 176, Jefferson City, Missouri 65101  
**HISTORIC INVENTORY**

1 No. <u>48</u> 2 County <u>St. Louis</u> 3 Location of Negatives	4 Present Name(s) <div style="text-align: center; font-size: 1.5em; font-family: cursive;">79 550047</div> 5 Other Name(s) <div style="text-align: center;">Sim Kinsey</div>	
6 Specific Location <u>4318 Garfield W 1/2 lot 10 blk 11 3rd Sub of Wash. Est; 25' SL Garfield Av x dpt S of 130'6" to alley;</u> 7 City or Town <input type="checkbox"/> Rural, Township & Vicinity <u>St. Louis City</u> 8 Site Plan with <u>North Arrow</u> 	16 Thematic Category 17 Date(s) or Period <u>1907</u> 18 Style or Design <u>Mo.-German Vernacular</u> 19 Architect or Engineer <u>H.W. Crosby</u> 20 Contractor or Builder 21 Original Use, if apparent <u>Residential</u> 22 Present Use <u>Residential</u> 23 Ownership Public <input type="checkbox"/> Private <input checked="" type="checkbox"/> 24 Owner's Name & Address, if known <u>Bernice Eldrod 4110 Page St. Louis Mo.</u> 25 Open to Public? Yes <input type="checkbox"/> No <input checked="" type="checkbox"/> 26 Local Contact Person or Organization 27 Other Surveys in Which Included	28 No. of Stories <u>1</u> 29 Basement? Yes <input checked="" type="checkbox"/> No <input type="checkbox"/> 30 Foundation Material <u>Cement</u> 31 Wall Construction <u>Brick</u> 32 Roof Type & Material <u>Flat Tar</u> 33 No. of Bays Front <u>3</u> Side <u>---</u> 34 Wall Treatment <u>Brick Bond</u> 35 Plan Shape <u>rectangle</u> 36 Changes (Explain in #42) Addition <input type="checkbox"/> Altered <input checked="" type="checkbox"/> Moved <input type="checkbox"/> 37 Condition Interior <u>Good</u> Exterior <u>Good</u> 38 Preservation Underway? Yes <input type="checkbox"/> No <input checked="" type="checkbox"/> 39 Endangered? By What? Yes <input checked="" type="checkbox"/> No <input type="checkbox"/> <u>Neglect and Decay</u> 40 Visible from Public Road? Yes <input checked="" type="checkbox"/> No <input type="checkbox"/> 41 Distance from and Frontage on Road <u>25' and 25'</u>
9 Coordinates <u>UTM</u> Lat Long 10 Site: <input type="checkbox"/> Building <input type="checkbox"/> Structure: <input type="checkbox"/> Object: <input type="checkbox"/> 11 On National Register? Yes <input type="checkbox"/> No <input type="checkbox"/> 12 Is it Eligible? Yes <input type="checkbox"/> No <input type="checkbox"/> 13 Part of Estab. Hist. Dist.? Yes <input type="checkbox"/> No <input type="checkbox"/> 14 District Potent? Yes <input type="checkbox"/> No <input type="checkbox"/> 15 Name of Established District	42 Further Description of Important Features <u>The original first floor window openings have been altered, but the entrance and basement windows still retain segmental arches of brick stretchers. The entrance is recessed and the door has an overhead transom. A delightful, wooden, bracketed cornice with a jigsaw cut decorative pattern crowns the structure. The sills of the first floor windows have corbel stops. A chain link fence has been added.</u> 43 History and Significance <u>Home of Sim Kinsey, a shipping clerk, in the 1930's. He also lived at one other Ville address in the forties.</u> 44 Description of Environment and Outbuildings <u>There is a chain link fence around the property. There are no outbuildings on the property. Adjoining lots have buildings of similar period but different style. The area shows some signs of urban decay although some effort has been made to offset this trend.</u> 45 Sources of Information <u>Visit to the site; City Hall information; Gould's St. Louis Directory, 1930's.</u>	
		<div style="border: 1px solid black; padding: 5px; text-align: center;">  </div> 46 Prepared by 47 Organization 48 Date   49 Revision Date(s)

4318 Garfield, continued.

6. continued

bnd E by E  $\frac{1}{2}$  of N pt lot 11.



4318 Garfield

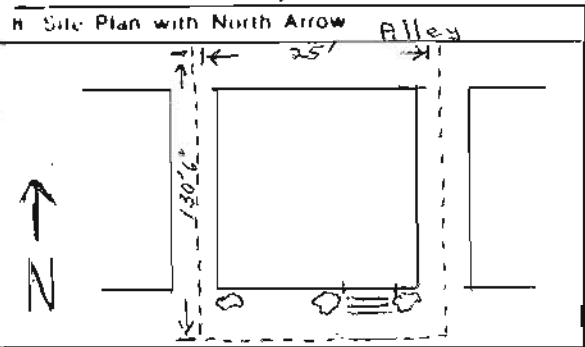
Office of Historic Preservation, P.O. Box 176, Jefferson City, Missouri 65101  
**HISTORIC INVENTORY**

1. No. <u>47</u>	4. Present Name(s)
2. County <u>St. Louis</u>	5. Other Name(s) <u>James E. Cook</u>
3. Location of Negatives	

79SS 0007

6. Specific Location 4325 Garfield  
W 1/2 lot 10 blk 11 Third Sub  
of Wash est.; 25' NL Garfield  
Av x dpt S of 130'6" to alley

7. City or Town If Rural, Township & Vicinity  
St. Louis City



9. Coordinates UTM  
 Lat \_\_\_\_\_  
 Long \_\_\_\_\_

10. Site:  Building:  Structure:  Object:

11. On National Register? Yes  No  12. Is II Eligible? Yes  No

13. Part of Estab. Hist. Dist.? Yes  No  14. District Potent? Yes  No

15. Name of Established District \_\_\_\_\_

16. Thematic Category \_\_\_\_\_

17. Date(s) or Period  
1891

18. Style or Design  
Mo.-German Vernacular

19. Architect or Engineer  
N.A.

20. Contractor or Builder  
N.A.

21. Original Use, if apparent  
Residential

22. Present Use  
Residential

23. Ownership Public  Private

24. Owner's Name & Address, if known  
Katie Nash  
4325 Garfield  
St. Louis, Mo.

25. Open to Public? Yes  No

26. Local Contact Person or Organization  
Darryl Cook Jeff. City Mo.

27. Other Surveys in Which Included \_\_\_\_\_

28. No. of Stories 2

29. Basement? Yes  No

30. Foundation Material  
Rusticated Stone

31. Wall Construction  
Brick

32. Roof Type & Material  
Flat Tar

33. No. of Bays Front 3 Side 1

34. Wall Treatment  
Brick Bond

35. Plan Shape Rectangle

36. Changes (Explain in #42) Addition  Altered  Moved

37. Condition Interior N.A. Exterior Fair

38. Preservation Underway? Yes  No

39. Endangered? By What? Yes  No

40. Visible from Public Road? Yes  No

41. Distance from and Frontage on Road  
30' and 25'

42. Further Description of Important Features This two story, three bay, brick structure rest on a foundation built of random coursed ashlar masonry. The entrance is slightly recessed within a semicircular arch. Segmental brick arches fit the rounded frames of the double hung windows. The entablature of the denticulated cornice is embellished with decorative panels. The long, narrow, windows and wooden cornice are similar to those found in the Italianate Style. Painted, chain-fence.



43. History and Significance Home of James E. Cook, prominent Black leader and civil rights activist. Developed the Y.M.C.A. program in St. Louis. Executive Secretary of the Pine Street Y.M.C.A.. Pastor of Antioch Baptist Church. One of the 27 " Most Representative Negro Leaders in St. Louis."

44. Description of Environment and Outbuildings There appears to be an addition to the rear of the house. A large yard extends to an alley. The adjacent buildings are in fair shape. The neighborhood as a whole is suffering from urban decay. The facade of the house has been painted pink and the front yard is in need of repair.

45. Sources of Information Herman Dreer; "Negro Leadership in St. Louis" Ph.D diss. Chicago Univ. 1955, p.272: Visit to the site; City Hall Information; Verbal History.

46. Prepared by \_\_\_\_\_

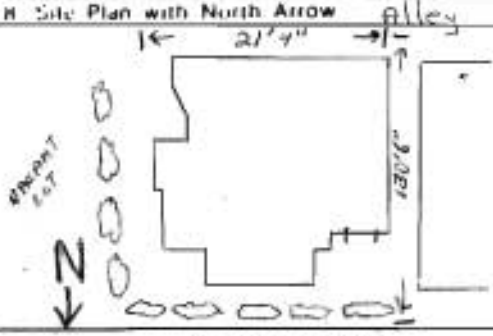
47. Organization \_\_\_\_\_

48. Date \_\_\_\_\_ 49. Revision Date(s) \_\_\_\_\_

4325 Garfield



Office of Historic Preservation, P.O. Box 176, Jefferson City, Missouri 65101  
**HISTORIC INVENTORY**

1 No. <u>46</u>		4 Present Name(s) <u>79550036</u>	
2 County <u>St. Louis</u>		5 Other Name(s) <u>Daniel Shelton</u>	
3 Location of Negatives			
6 Specific Location <u>4336 Garfield</u> <u>E. Side of N pt lot 7 blk 12</u> <u>Third Sub of Wash Est; 21'4"</u> <u>SL Garfield Av x dpt prll(con</u>		16 Thematic Category	
7 City or Town <input type="checkbox"/> Rural, Township & Vicinity <u>St. Louis City</u>		17 Date(s) or Period <u>c. 1900</u>	
8 Site Plan with North Arrow 		18 Style or Design <u>Mo.-German Vernacular</u>	
9 Coordinates <u>UTM</u> Lat _____ Long _____		19 Architect or Engineer <u>N.A.</u>	
10 Site: <input type="checkbox"/> Building <input type="checkbox"/> Structure: <input type="checkbox"/> Object <input type="checkbox"/>		20 Contractor or Builder <u>N.A.</u>	
11 On National Register? Yes <input type="checkbox"/> No <input type="checkbox"/>		21 Original Use, if apparent <u>Residential</u>	
12 Is It Eligible? Yes <input type="checkbox"/> No <input type="checkbox"/>		22 Present Use <u>Residential</u>	
13 Part of Estab Hist Dist? Yes <input type="checkbox"/> No <input type="checkbox"/>		23 Ownership Public <input type="checkbox"/> Private <input checked="" type="checkbox"/>	
14 District Potent? Yes <input type="checkbox"/> No <input type="checkbox"/>		24 Owner's Name & Address, if known <u>Ray &amp; Dorothy Diehl</u> <u>808 N. Ballas</u> <u>St. Louis, Mo.</u>	
15 Name of Established District		25 Open to Public? Yes <input type="checkbox"/> No <input checked="" type="checkbox"/>	
42 Further Description of Important Features <p>The plan of this building is irregularly shaped. The windows are very tall and narrow. Their decorative lintels are ornamented with bull's eye corner blocks. The windows of the side elevation have segmental arches. The side elevation also gives a good indication of the building's original cornice that is now replaced in the front with redwood.</p>		26 Local Contact Person or Organization	
43 History and Significance <p>Was the home of Daniel Shelton, d. 1915. Shelton was a laborer.</p>		27 Other Surveys in Which Included	
44 Description of Environment and Outbuildings <p>Signs of urban blight are obvious here. One lot adjacent to this house is vacant and covered with weeds. Other buildings are showing decay in the vicinity. There are no out buildings and the yard is in of repair.</p>		28 No. of Stories <u>2</u>	
45 Sources of Information <p>Visit to the site; City Hall information; Gould's St. Louis Directory, 1915.</p>		29 Basement? Yes <input checked="" type="checkbox"/> No <input type="checkbox"/>	
		30 Foundation Material <u>Stone</u>	
		31 Wall Construction <u>Brick</u>	
		32 Roof Type & Material <u>Flat Tar</u>	
		33 No. of Bays Front <u>2</u> Side <u>4</u>	
		34 Wall Treatment <u>Brick Bond</u>	
		35 Plan Shape <u>Irregular</u>	
		36 Changes (Explain in #42) Addition <input type="checkbox"/> Altered <input checked="" type="checkbox"/> Moved <input type="checkbox"/>	
		37 Condition Interior <u>N.A.</u> Exterior <u>Good</u>	
		38 Preservation Underway? Yes <input type="checkbox"/> No <input checked="" type="checkbox"/>	
		39 Endangered? By What? Yes <input checked="" type="checkbox"/> No <input type="checkbox"/> <u>Neglect &amp; Decay</u>	
		40 Visible from Public Road? Yes <input checked="" type="checkbox"/> No <input type="checkbox"/>	
		41 Distance from and Frontage on Road <u>25' and 21"</u>	
		46. Prepared by	
		47. Organization	
		48. Date	
		49. Revision Date(s)	



4336 Garfield, continued.

6. continued

of 130'6" to an alley bnd by Garfield Av E by lot 8 S by alley  
W by EL.

4336 Garfield

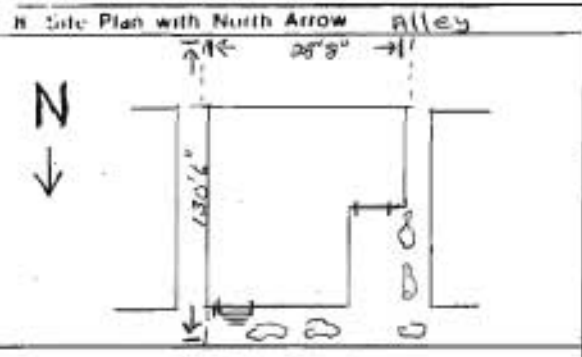


Office of Historic Preservation, P.O. Box 176, Jefferson City, Missouri 65101  
**HISTORIC INVENTORY**

1 No. 45	4 Present Name(s) 79550036
2 County St. Louis	5 Other Name(s) Marie Kelly
3 Location of Negatives	

6 Specific Location 4338 Garfield  
W 28'8" & of N pt of Lot 7  
Blk 12 of 3rd Subd Wash Est.  
Fty 28'8" on SL Garfield(cont)

7 City or Town St. Louis If Rural, Township & Vicinity



9 Coordinates UTM  
Lat  
Long

10 Site Building	Structure Object
11 On National Register? Yes <input type="checkbox"/> No <input type="checkbox"/>	12 Is II Eligible? Yes <input type="checkbox"/> No <input type="checkbox"/>
13 Part of Estab Hist Dist? Yes <input type="checkbox"/> No <input type="checkbox"/>	14 District Potent? Yes <input type="checkbox"/> No <input type="checkbox"/>
15 Name of Established District	

16 Thematic Category	17 Date(s) or Period June 5, 1901
18 Style or Design Mo.-German Vernacular	19 Architect or Engineer W.C. Pipe
20 Contractor or Builder W.C. Pipe	21 Original Use, if apparent Residential
22 Present Use Residential	23 Ownership Public <input type="checkbox"/> Private <input checked="" type="checkbox"/>
24 Owner's Name & Address, if known Clemon Thompkins F. Pearl et.al 4559 Holly St. St. Louis	25 Open to Public? Yes <input type="checkbox"/> No <input checked="" type="checkbox"/>
26 Local Contact Person or Organization	27 Other Surveys in Which Included

28 No. of Stories 2	29 Basement? Yes <input checked="" type="checkbox"/> No <input type="checkbox"/>
30 Foundation Material N.A.	31 Wall Construction Brick
32 Roof Type & Material Flat Tar	33 No. of Bays Front 3 Side 2
34 Wall Treatment Brick Bond.	35 Plan Shape regular
36 Changes (Explain in #42) Addition <input type="checkbox"/> Altered <input checked="" type="checkbox"/> Moved <input type="checkbox"/>	37 Condition Interior Fair Exterior Fair
38 Preservation Underway? Yes <input type="checkbox"/> No <input checked="" type="checkbox"/>	39 Endangered? By What? Neglect & Decay Yes <input checked="" type="checkbox"/> No <input type="checkbox"/>
40 Visible from Public Road? Yes <input checked="" type="checkbox"/> No <input type="checkbox"/>	41 Distance from and Frontage on Road 25' and 28'

42 Further Description of Important Features The entrance to this two story building has been altered. The flattarch, above the doors original opening was still retained however. The parapet wall above the second floor is covered by a flaired overhang.



43 History and Significance Was the home of Marie Kelly in the early teens. She died in 1915.

44 Description of Environment and Outbuildings The house and neighborhood are facing decline. Although the structure of this and its adjoining buildings is sound there are marks of neglect and decay. The front yard needs work. The rear yard connects with an alley that is not well kept.

45 Sources of Information Visit to the site; City Hall Information; Gould's St. Louis Directory.	46 Prepared by
	47 Organization
48 Date	49 Revision Date(s)

4338 Garfield, continued.

6 continued

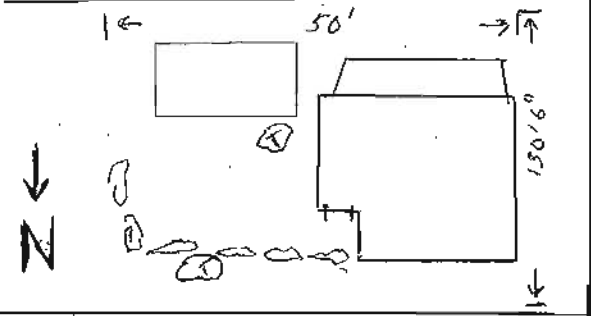
Ave x dpk S of 130'6" to an alley.

4338 Garfield



Office of Historic Preservation, P.O. Box 176, Jefferson City, Missouri 65101  
**HISTORIC INVENTORY**

1 No 44	4 Present Name(s) 79SS0009
2 County St. Louis	5 Other Name(s) Joseph H. Millender-resident Catherine O'Day-build
3 Location of Negatives	

6 Specific Location 4348 Garfield  
 N pt lot 5 blk 12 3rd Subd of Wash Est; 50' SL Garfield Av x dpt S of 130'6" to an alley  
 7 City or Town St. Louis  
 8 Site Plan with North Arrow  
 Alley  


9 Coordinates UTM  
 Lat  
 Long

10 Site: Building  Structure: Object

11 On National Register? Yes  No

12 Is Eligible? Yes  No

13 Part of Estab Hist Dist? Yes  No

14 District Potent? Yes  No

15 Name of Established District

16 Thematic Category

17 Date(s) or Period  
June 24, 1904

18 Style or Design  
N.A.

19 Architect or Engineer  
N.A.

20 Contractor or Builder  
N.A.

21 Original Use, if apparent  
Residential

22 Present Use  
Residential

23 Ownership Public  Private

24 Owner's Name & Address, if known  
Willa & Anna Fields  
4340 Garfield

25 Open to Public? Yes  No

26 Local Contact Person or Organization

27 Other Surveys in Which Included

28 No. of Stories 2

29 Basement? Yes  No   
N.A.

30 Foundation Material  
N.A.

31 Wall Construction  
Asbestos Shingle

32 Roof Type & Material  
Flat Tar

33 No. of Bays Front 3 Side 2

34 Wall Treatment  
Split Weatherboard

35 Plan Shape irregular

36 Changes (Explain in #42) Addition  Altered  Moved

37 Condition Interior N.A. Exterior Fair

38 Preservation Underway? Yes  No

39 Endangered? By What? Yes  No   
Alteration/Decay

40 Visible from Public Road? Yes  No

41 Distance from and Frontage on Road  
35' and 50'

42 Further Description of Important Features  
 The addition of asphalt siding has made any sort of stylistic analysis impossible. There is an out building to the left of the house. A large yard, ( 50' lot ftg ).



43 History and Significance  
 Home of Joseph H. Millender, porter 1895. Several homes have been at this site since John Gleeson first constructed here in 1884. The Gleeson home was destroyed by fire and replace in 1904 by Catherine O'Day, an extremely ambitious lady who purchased and constructed many homes in this area at the turn of the century. The present site is the O'Day house with some additions.

44 Description of Environment and Outbuildings  
 The area is typical of urban America. There is decay, however there are trees. There is open air and sunlight due to the height of the buildings. The yard is in need of repair. The adjoining buildings reflect neglect but are still occupied with concerned people.

45 Sources of Information  
 Visit to the site; City Hall Information;

46 Prepared by

47 Organization

48 Date 49 Revision Date(s)



4348 Garfield

Office of Historic Preservation, P.O. Box 176, Jefferson City, Missouri 65101  
**HISTORIC INVENTORY**

1. No.		4. Present Name(s) <p style="text-align: center; font-size: 1.2em;">79550048</p>	
2. County St. Louis		5. Other Name(s) William M. Allen resident Catherine O'Day Owner 1894	
3. Location of Negatives			
6. Specific Location 4356 Garfield E 1/2 of N pt lot 3 blk 12 3rd Subd of Wash Est. 25' SL Gar- field Av x dpt S of 130'6" con		16. Thematic Category	
7. City or Town If Rural, Township & Vicinity St. Louis		17. Date(s) or Period September 22, 1894	
8. Site Plan with North Arrow <i>alley</i>		18. Style or Design N.A.	
		19. Architect or Engineer N.A.	
		20. Contractor or Builder N.A.	
9. Coordinates Lat UTM Long		21. Original Use, if apparent Residential	
10. Site: Building: Structure: Object:		22. Present Use Residential	
11. On National Register? Yes: No:		23. Ownership Public: <input type="checkbox"/> Private: <input checked="" type="checkbox"/>	
12. Is it Eligible? Yes: No:		24. Owner's Name & Address, if known Lottie J. Allen 4356 Garfield St. Louis Mo.	
13. Part of Estab Hist Dist? Yes: No:		25. Open to Public? Yes: <input type="checkbox"/> No: <input type="checkbox"/>	
14. District Potent? Yes: No:		26. Local Contact Person or Organization	
15. Name of Established District		27. Other Surveys in Which Included	
42. Further Description of Important Features The use of asphalt siding on the exterior of this structure has hindered any sort of stylistic analysis. The one story building has a gable roof. Metal awnings have been added, also indoor/outdoor carpeting on the porch and steps.			
43. History and Significance Home of William M. Allen in 1920s. Built by Catherine O'Day, an independent entrepreneur at the turn of the century who bought and built houses. Allen was a laborer and also the Worshipful Master of a local black Masonic Lodge.			
44. Description of Environment and Outbuildings The immediate environment is one of neatness. There are similar little houses adjacent to this one. The yard is fenced in and neatly kept. Urban decay is not very noticeable although unimaginative style and design is.		46. Prepared by	
45. Sources of Information Visit to the site; City Hall Information; Gould's St. Louis Directory, 1920's; Proceedings of the Ancient Free and Accepted Masons of Missouri.		47. Organization	
		48. Date	
		49. Revision Date(s)	

4356 Garfield, continued.

6. continued

to alley; W by W  $\frac{1}{2}$  of N pt lot 3, E by N pt lot 4.



4356 Garfield

Office of Historic Preservation, P.O. Box 176, Jefferson City, Missouri 65101  
**HISTORIC INVENTORY**

No.	4 Present Name(s)  79SS0025
County	5 Other Name(s)
Location of Negatives	

Specific Location **4364 Garfield**

16 Thematic Category

17 Date(s) or Period  
**1840-60**

28 No. of Stories **2**

29 Basement? Yes:  No:

City or Town If Rural Township & Vicinity  
**St. Louis City**

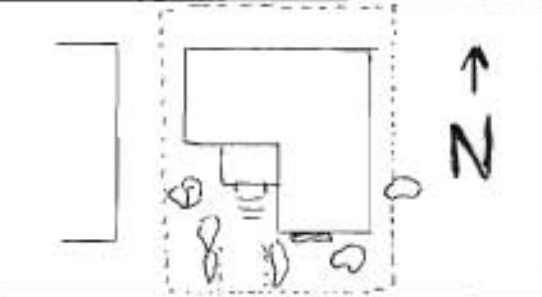
Site Plan with North Arrow

18 Style or Design  
**Unknown**

19 Architect or Engineer  
**N.A.**

30 Foundation Material  
**Rubble stone**

31 Wall Construction  
**Roll siding**



20 Contractor or Builder  
**N.A.**

21 Original Use, if apparent  
**Residential**

32 Roof Type & Material  
**Hipped, shingle**

33 No. of Bays  
Front **3** Side **--**

Coordinates **UTM**

Lat

Long

22 Present Use  
**Residential**

23 Ownership Public:  Private:

34 Wall Treatment  
**Roll siding**

35 Plan Shape **U, H**

Site:  Building:  Structure:  Object:

24 Owner's Name & Address, if known  
**Frank O. Brown  
 4364 Garfield  
 St. Louis, Mo.**

36 Changes (Explain in #42) Addition:  Altered:  Moved:

37 Condition Interior: **N.A.** Exterior: **Good**

On National Register? Yes:  No:

12 Is It Eligible? Yes:  No:

25 Open to Public? Yes:  No:

26 Local Contact Person or Organization

38 Preservation Underway? Yes:  No:

39 Endangered? By What? Yes:  No:   
**Neglect and decay**

Part of Estab. Hist. Dist.? Yes:  No:

14 District Potent? Yes:  No:

27 Other Surveys in Which Included

40 Visible from Public Road? Yes:  No:

41 Distance from and Frontage on Road  
**25' and 50'**

Name of Established District

Further Description of Important Features This two story, "L" shaped structure has been altered by the addition of asphalt siding. The windows are double hung. A doric column supports the denticulated cornice of the porch roof. The projecting bays of the facade have a hip roof.



History and Significance Residence of Dora J. Moore. Ms. Moore was a respected teacher and member of the community. She taught at Simmons School in 1913 and throughout many of the bountiful years in the Ville.

Description of Environment and Outbuildings The lawn is overgrown but nice, there are plenty of trees and bushes on it. There are no outbuildings on the property. A chain link fence surrounds the house, it also separates the lawn from the vacant lot to the right of the property.

Sources of Information Visit to the Site; City Hall Information; Gould's Directory of St. Louis 1913.

46 Prepared by

47 Organization

48 Date 49 Revision Date(s)



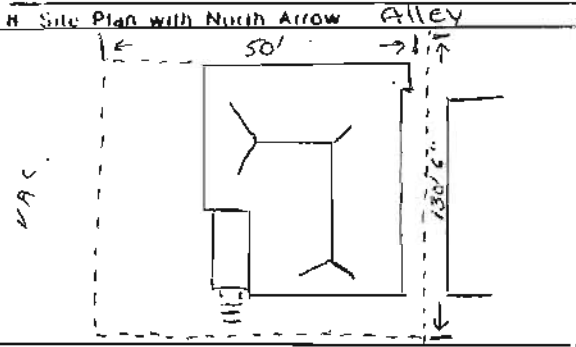
4364 Garfield Ave.

Office of Historic Preservation, P.O. Box 176, Jefferson City, Missouri 65101  
**HISTORIC INVENTORY**

1 No 42	4 Present Name(s) 79550049
2 County St. Louis	5 Other Name(s) William T. Alexander
3 Location of Negatives	

6 Specific Location 4412 Garfield  
 Lot 14 Blk 3 of the 3rd Subd  
 of Wash Est; 50' SL Garfield  
 Av x dpt of 130'6" to NL(con)

7 City or Town // Rural, Township & Vicinity  
 St. Louis



9 Coordinates UTM  
 Lat  
 Long

10 Site // Structure //  
 Building // Object //

11 On National Register? Yes // No //  
 12. Is // Eligible? Yes // No //

13 Part of Estab Hist Dist? Yes // No //  
 14. District Potent? Yes // No //

15 Name of Established District

16 Thematic Category

17 Date(s) or Period  
 8 - 25 - 1985 1893

18 Style or Design  
 N.A.

19. Architect or Engineer  
 N.A.

20. Contractor or Builder  
 N.A.

21. Original Use, if apparent  
 Residential

22 Present Use  
 Residential

23 Ownership Public // Private //X

24. Owner's Name & Address, if known  
 Vernell Nichols  
 4412-Garfield  
 St. Louis Mo.

25. Open to Public? Yes // No //

26. Local Contact Person or Organization

27 Other Surveys in Which Included

28. No. of Stories 2

29. Basement? N.A. Yes // No //

30. Foundation Material  
 N.A.

31. Wall Construction  
 Asphalt Shingle

32. Roof Type & Material  
 roll siding-shingle

33. No. of Bays  
 Front 3 Side 3

34. Wall Treatment  
 Brick bond asphalt

35. Plan Shape Irregular

36. Changes (Explain in #42) Addition // Altered //X Moved //

37. Condition Interior N.A. Exterior Good

38. Preservation Underway? Yes NoX

39. Endangered? By What? Yes //X No // Neighborhood decay

40. Visible from Public Road? Yes X No //

41. Distance from and Frontage on Road  
 25' and 50'

42 Further Description of Important Features  
 This structure has been altered by the addition of asphalt siding. It is an L - shaped home with a second story overhang in the rear. A deep portico is supported by plain piers. The turned balusters add and ornamental touch. The verge boards which follow the line of the gable roof are also decorative. A chain link fence surrounds the house.



43 History and Significance  
 Home of William T. Alexander, a building contractor, in the 1930's and 1940's. Alexander lived at another Ville address in the twenties.

44 Description of Environment and Outbuildings  
 A vacant lot is adjacent to the home. There are no out buildings nor foliage in the yard. The other buildings in the neighborhood are of similar periods but of different designs and styles.

45 Sources of Information City Hall Information; Visit to the site; Gould's St. Louis Directory, 1920-1945.

46. Prepared by

47. Organization

48. Date 49 Revision Date(s)

4412 Garfield, continued.

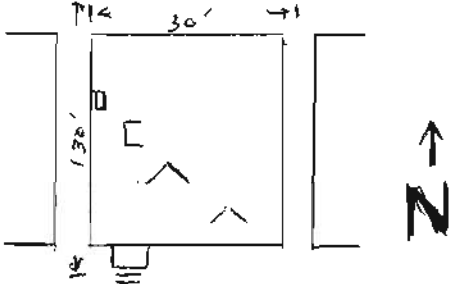
6. continued

of alley; Bnd N by Garfield Av, S by Alley, E by lot 15  
and W by lot 14 of said block.



4412 Garfield

Office of Historic Preservation, P.O. Box 176, Jefferson City, Missouri 65101  
**HISTORIC INVENTORY**

No. County <b>St. Louis</b> Location of Negatives	4 Present Name(s) <div style="text-align: right; font-size: 1.2em; font-family: cursive;">74550050</div> 5 Other Name(s)								
Specific Location <b>4533 Garfield</b> <b>30' x 130' Walker Addn.</b> <b>Lot 16 W 17</b>	16 Thematic Category 17 Date(s) or Period <b>1905</b>								
City or Town If Rural, Township & Vicinity <b>St. Louis City</b> Site Plan with North Arrow <b>Alley</b>	18 Style or Design <b>Mo.-German Vernacular</b> 19 Architect or Engineer <b>N.A.</b> 20 Contractor or Builder <b>N.A.</b>								
	21 Original Use, if apparent <b>Residential</b> 22 Present Use <b>Residential</b>								
Coordinates UTM Lot Long	23 Ownership Public <input type="checkbox"/> Private <input checked="" type="checkbox"/>								
Name of Established District <b>GARFIELD</b>	24 Owner's Name & Address, if known <b>Lawrence A. &amp; Selma Burroughs</b> <b>4533 Garfield St. Louis Mo.</b>								
<table border="1" style="width:100%; border-collapse: collapse;"> <tr> <td style="width:15%;">On National Register?</td> <td style="width:15%;">Yes <input type="checkbox"/> No <input checked="" type="checkbox"/></td> <td style="width:15%;">12 Is It Eligible?</td> <td style="width:15%;">Yes <input type="checkbox"/> No <input checked="" type="checkbox"/></td> </tr> <tr> <td>Part of Estab. Hist. Dist.?</td> <td>Yes <input type="checkbox"/> No <input checked="" type="checkbox"/></td> <td>14 District Potential?</td> <td>Yes <input type="checkbox"/> No <input checked="" type="checkbox"/></td> </tr> </table>	On National Register?	Yes <input type="checkbox"/> No <input checked="" type="checkbox"/>	12 Is It Eligible?	Yes <input type="checkbox"/> No <input checked="" type="checkbox"/>	Part of Estab. Hist. Dist.?	Yes <input type="checkbox"/> No <input checked="" type="checkbox"/>	14 District Potential?	Yes <input type="checkbox"/> No <input checked="" type="checkbox"/>	25 Open to Public? Yes <input type="checkbox"/> No <input checked="" type="checkbox"/>
On National Register?	Yes <input type="checkbox"/> No <input checked="" type="checkbox"/>	12 Is It Eligible?	Yes <input type="checkbox"/> No <input checked="" type="checkbox"/>						
Part of Estab. Hist. Dist.?	Yes <input type="checkbox"/> No <input checked="" type="checkbox"/>	14 District Potential?	Yes <input type="checkbox"/> No <input checked="" type="checkbox"/>						
Name of Established District	26 Local Contact Person or Organization 27 Other Surveys in Which Included								
Further Description of Important Features	28 No. of Stories <b>2 1/2</b> 29 Basement? Yes <input checked="" type="checkbox"/> No <input type="checkbox"/> 30 Foundation Material <b>Ashlar masonry</b> 31 Wall Construction <b>Brick/ masonry</b> 32 Roof Type & Material <b>Pitched, asphalt</b> 33 No. of Bays Front <b>2</b> Side <b>--</b> 34 Wall Treatment <b>Brick, Stone</b> 35 Plan Shape <b>rectangle</b> 36 Changes (Explain in #42) Addition <input checked="" type="checkbox"/> Altered <input checked="" type="checkbox"/> Moved <input type="checkbox"/> 37 Condition Interior <b>N.A.</b> Exterior <b>Good</b> 38 Preservation Underway? Yes <input type="checkbox"/> No <input checked="" type="checkbox"/> 39 Endangered? By What? Yes <input checked="" type="checkbox"/> No <input type="checkbox"/> <b>Urban decay.</b> 40 Visible from Public Road? Yes <input checked="" type="checkbox"/> No <input type="checkbox"/> 41 Distance from and Frontage on Road <b>25' and 30'</b>								

This two story structure sits on top of a rusticated basement made of smooth edge ashlar masonry. The facade is two bays wide. Due to the addition of siding not original to the structure it is impossible to provide stylistic analysis. The porch is not original to the building.



**History and Significance** This was the home of Andrew Gossin, 1913, a teacher at Simmon School during the period of the Ville's prime.

**Description of Environment and Outbuildings** There are no outbuildings on the property. The lawn is neat as well as the house. Many modern additions have been added to the sides of the house. The area is stable in spite of urban decay.

**Sources of Information** Visit to the site; City Hall Information; Gould's Directory of St. Louis, 1913.

46 Prepared by	
47 Organization	
48 Date	49 Revision Date(s)

4533 Garfield

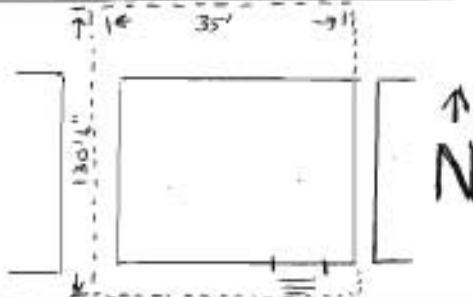


Office of Historic Preservation, P.O. Box 176, Jefferson City, Missouri 65101  
**HISTORIC INVENTORY**

No.	4 Present Name(s)  79550012
County St. Louis County	5 Other Name(s)
Location of Negatives	

Specific Location 4540 Garfield  
 35' x 130'6" Terry Pl. Adn.  
 Lot E. 46 W. 47

City or Town if Rural, Township & Vicinity  
 St. Louis City  
 Site Plan with North Arrow



Coordinates UTM  
 Easting  
 Northing

Structure Building	Structure Object
11 Is it a National Historic Register?	12 Is it Eligible?
13 Part of Established Dist? Hist Dist?	14 District Potent?

16 Thematic Category	26 No of Stories 2 1/2
17 Date(s) or Period 1905	29 Basement? Yes <input checked="" type="checkbox"/> No <input type="checkbox"/>
18 Style or Design Mo.-German Vernacular	30 Foundation Material Rubble Stone
19 Architect or Engineer N.A.	31 Wall Construction Brick
20 Contractor or Builder N.A.	32 Roof Type & Material Pitched, roll
21 Original Use, if apparent Residential	33 No of Bays Front 2 Side --
22 Present Use Residential	34 Wall Treatment Brick
23 Ownership Public <input type="checkbox"/> Private <input checked="" type="checkbox"/>	35 Plan Shape rectangle
24 Owner's Name & Address, if known John H. & Erlene Parish 4540 Garfield	36 Changes (Explain in #42) Addition <input type="checkbox"/> Altered <input checked="" type="checkbox"/> Moved <input type="checkbox"/>
25 Open to Public? Yes <input type="checkbox"/> No <input checked="" type="checkbox"/>	37 Condition Interior NA Exterior Good
26 Local Contact Person or Organization	38 Preservation Underway? Yes <input type="checkbox"/> No <input checked="" type="checkbox"/>
27 Other Surveys in Which Included	39 Endangered? By What? Yes <input checked="" type="checkbox"/> No <input type="checkbox"/>

40 Visible from Public Road? Yes <input checked="" type="checkbox"/> No <input type="checkbox"/>
41 Distance from and Frontage on Road 25' and 35'

Further Description of Important Features The simple wooden porch is probably not original. Brick segmental relieving arches enhance the curved frames of the three windows. The arches are made up of alternating stretchers and headers which vary in texture. A course of molded brick enhances the top of each arch. A brick cornice crowns the structure and two brick corbels support a slate covered attic gable. The roof is hipped.



History and Significance C.H. Turner lived at this address in 1913-14. In addition to being a highly respected member of the community he was a teacher at Sumner High School. In addition to C.H. his wife, Mae, was a substitute teacher and an active community member.

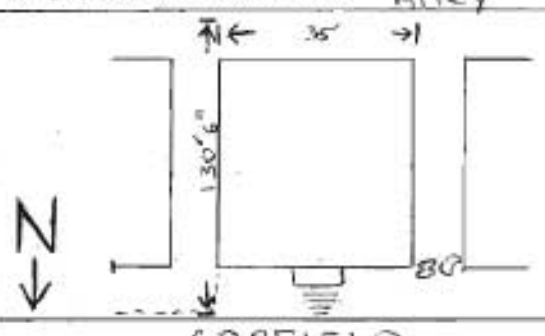

Description of Environment and Outbuildings The lawn is in disarray and the house shows signs of age and decay. Adjoining buildings are of similar shape and period. There are no outbuildings on this property.

Sources of Information Visit to the site; City Hall Information; Gould's Directory of St. Louis; 1913.	46 Prepared by
	47 Organization
	48 Date
	49 Revision Date(s)

4540 Garfield



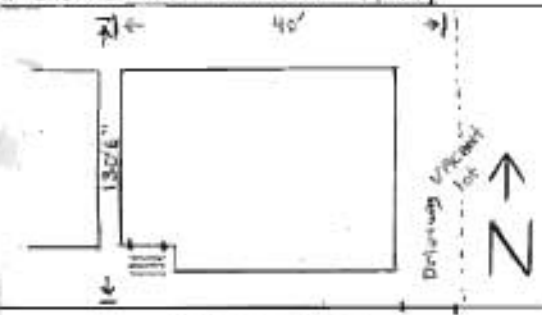

Office of Historic Preservation, P.O. Box 176, Jefferson City, Missouri 65101  
**HISTORIC INVENTORY**

1. No.		4. Present Name(s) <p style="text-align: right; margin-right: 100px;">79SS0051</p>	
2. County St. Louis		5. Other Name(s) Leviticus Coleman	
3. Location of Negatives			
6. Specific Location 4544a Garfield W 35' lot 16 Terry, 35' SL Garfield Av x dpt SL 130'6" to an alley		16. Thematic Category	
7. City or Town If Rural, Township & Vicinity St. Louis		17. Date(s) or Period February 20, 1893	
8. Site Plan with North Arrow 		18. Style or Design Mo.-German Vernacular	
9. Coordinates Lat _____ Long _____ UTM		19. Architect or Engineer N.A.	
10. Site: Building: Structure: Object:		20. Contractor or Builder N.A.	
11. On National Register? Yes: No:		21. Original Use, if apparent Residential-Apartments	
12. Is It Eligible? Yes: No:		22. Present Use Residential-Apartments	
13. Part of Estab. Hist. Dist.? Yes: No:		23. Ownership Public: <input type="checkbox"/> Private: <input checked="" type="checkbox"/>	
14. District Potent? Yes: No:		24. Owner's Name & Address, if known Mary Askew 1970a Semple St. Louis, Mo.	
15. Name of Established District		25. Open to Public? Yes: <input type="checkbox"/> No: <input type="checkbox"/>	
42. Further Description of Important Features The porch is not original to this building, but a suggestion of the just portico can be seen in the brick facade. Segmental brick relieving arches are above each of the double hung windows. Jig-sawed cut boards are set within each of the areas. A thin course of molded brick connects the segmental arches of each floor. A brick corbel table supports a plain cornice. The brick facade is laid in a common bond pattern.		26. Local Contact Person or Organization	
43. History and Significance Home of Leviticus Coleman, Pastor of the Trinity Mount Carmel Baptist Church. He lived at this address from 1928 through 1930. He was also a prominent Mason.		27. Other Surveys in Which Included	
44. Description of Environment and Outbuildings The entire block consist of buildings of a similar and earlier period. There is a limited degree of urban decay. Homes appear neat and occupied by people concerned with their property. There is minimal yard space. A metal awning has been added to the facade for a porch effect.			
45. Sources of Information Visit to the site; St. Louis City Hall; Gould's St. Louis Directory, 1928-1930; Proceedings of the Ancient Free and Accepted Masons of Missouri.		28. No. of Stories 2	
		29. Basement? Yes: <input checked="" type="checkbox"/> No: <input type="checkbox"/>	
		30. Foundation Material Concrete Blocks	
		31. Wall Construction Brick	
		32. Roof Type & Material Flat Tar	
		33. No. of Bays Front 4 Side --	
		34. Wall Treatment Brick Bond	
		35. Plan Shape rectangle	
		36. Changes (Explain in #42) Addition: <input type="checkbox"/> Altered: <input checked="" type="checkbox"/> Moved: <input type="checkbox"/>	
		37. Condition Interior: N.A. Exterior: Good	
		38. Preservation Underway? Yes: <input type="checkbox"/> No: <input checked="" type="checkbox"/>	
		39. Endangered? By What? Yes: <input checked="" type="checkbox"/> No: <input type="checkbox"/> Neighborhood Decay	
		40. Visible from Public Road? Yes: <input checked="" type="checkbox"/> No: <input type="checkbox"/>	
		41. Distance from and Frontage on Road 25' and 35'	
		46. Prepared by	
		47. Organization	
		48. Date	
		49. Revision Date(s)	



4544A Garfield

Office of Historic Preservation, P.O. Box 176, Jefferson City, Missouri 65101  
**HISTORIC INVENTORY**

1 No. <u>21</u>		4 Present Name(s) <u>79SS0019</u>	
2 County <u>St. Louis</u>		5 Other Name(s) <u>Oscar Ficklin</u>	
3 Location of Negatives			
6 Specific Location <u>4557 Garfield E 40' lot 30 Treary Pl; 40' NE Garfield Av x dpt N of 130'6" to alley</u>		16 Thematic Category	
7 City or Town If Rural, Township & Vicinity <u>St. Louis</u>		17 Date(s) or Period <u>c. 1895</u>	
8 Site Plan with North Arrow <u>Alley</u>		18 Style or Design <u>Mo.-German Vern. wi. French</u>	
		19 Architect or Engineer <u>N.A.</u>	
		20 Contractor or Builder <u>N.A.</u>	
9 Coordinates <u>UTM</u>		21 Original Use, if apparent <u>Residential</u>	
10 Site: Building: Structure: Object:		22 Present Use <u>Residential</u>	
11 On National Register? Yes: No:		23 Ownership Public: Private:	
12 Is II Eligible? Yes: No:		24 Owner's Name & Address, if known <u>Melba A. Sweets 4368 Northland St. Louis, Mo.</u>	
13 Part of Estab Hist Dist? Yes: No:		25 Open to Public? Yes: No:	
14 District Potent? Yes: No:		26 Local Contact Person or Organization	
15 Name of Established District		27 Other Surveys in Which Included	
42 Further Description of Important Features <u>This two story structure sits on a foundation of rusticated, coursed ashlar masonry. A double entrance is recessed behind a brick semi-circular arch. The projecting bay on the street facade displays a variant of the Palladian window. The principal window mullions have rich wood moldings. Elliptical arches made up of brick stretchers fit rounded window frames. Molded</u> <u>cont.</u>			
43 History and Significance <u>Home of Oscar Ficklin, a chemist. Ficklin was the first black chemist to work for the Union Electric Co. in St. Louis. He worked for Union Electric for more than forty years. Lived at this address from 1925-1973. Ficklin was also a prominent Mason.</u>			
44 Description of Environment and Outbuildings <u>There is a vacant lot adjacent to the property. Evidence of urban decay is limited but real. A small yard is in front of the house, the rear extends to an alley. Neighborhood buildings reflect similar periods of construction with notable variations in design.</u>		45 Sources of Information <u>Visit to the site; City Hall Information; Gould's St. Louis Directory, 1925 through 1960's; Official Proceedings of the Ancient Free and Accepted Masons.</u>	
46 Prepared by		47 Organization	
48 Date		49 Revision Date(s)	

4557 Garfield, continued.

#42 continued

brick surrounds each of the arches. A rich denticulated cornice rises into a mansard roof sheathed in pattern slate. Double hung windows with molded frames project slightly from the roof line.

4557 Garfield

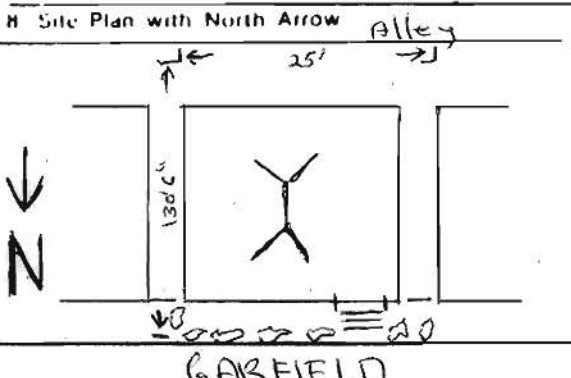


Office of Historic Preservation, P.O. Box 176, Jefferson City, Missouri 65101  
**HISTORIC INVENTORY**

1 No. <u>39</u>	4 Present Name(s) <u>79SS0052</u>
2 County St. Louis	5 Other Name(s) <u>Edward Wiehaus, Boarding Place Co., 1930;</u> <u>L.P. Wade, 1930</u>
3 Location of Negatives	

6 Specific Location 4580a Garfield  
W 1/2 lot 39 Terry Pl; 25' SL  
Garfield Av x dpt S of 130'6"  
to an alley.

7 City or Town St. Louis If Rural, Township & Vicinity



9 Coordinates UTM  
 Lat \_\_\_\_\_  
 Long \_\_\_\_\_

10 Site:  Building:  Structure:  Object:

11 On National Register? Yes <input type="checkbox"/> No <input type="checkbox"/>	12 Is II Eligible? Yes <input type="checkbox"/> No <input type="checkbox"/>
13 Part of Estab Hist Dist? Yes <input type="checkbox"/> No <input type="checkbox"/>	14 District Potent'l? Yes <input type="checkbox"/> No <input type="checkbox"/>

15 Name of Established District \_\_\_\_\_

16 Thematic Category \_\_\_\_\_

17 Date(s) or Period  
c. 1891

18 Style or Design  
Mo.-German Vernacular

19 Architect or Engineer  
N.A.

20 Contractor or Builder  
N.A.

21 Original Use, if apparent  
Residential

22 Present Use  
Residential

23 Ownership Public  Private

24 Owner's Name & Address, if known  
Elzie & Alberta  
Sain-  
4580 N. Market St. L

25 Open to Public? Yes  No

26 Local Contact Person or Organization \_\_\_\_\_

27 Other Surveys in Which Included \_\_\_\_\_

28 No. of Stories 2 1/2

29 Basement? Yes  No

30 Foundation Material  
Stone

31 Wall Construction  
Brick-no mortar

32 Roof Type & Material  
Hip, roll tar t

33 No. of Bays Front 2 Side --

34 Wall Treatment  
Brick Bond

35 Plan Shape rectangle

36 Changes (Explain in #42) Addition  Altered  Moved

37 Condition Interior N.A. Exterior Fair

38 Preservation Underway? Yes  No

39 Endangered? By What? Yes  No   
Neglect & Decay

40 Visible from Public Road? Yes  No

41 Distance from Frontage on Road 30' and 25'

42 Further Description of Important Features  
 This two story structure rest on a stone basement. Flat arches of alternating brick headers and stretchers fit the horizontal frames of the double hung windows. A course of molded brick connects the sill lines of the second floor. A denticulated cornice rises into a hip roof with a projecting dormer.



43 History and Significance  
 Home of L.P. Wade, ~~apostal~~ clerk who lived at this address from 1922 through the thirties. Wade was also a Worshipful Master of a local black Masonic Lodge in the twenties.

44 Description of Environment and Outbuildings  
 There are no outbuildings on the property. The lawn is in disarray. The steps have been replaced. A porch or entranceway is also missing. Neighboring buildings are of a similar design. The buildings are very close together on this block.

45 Sources of Information  
Visit to the site; City Hall Information;  
Gould's St. Louis Directory, 1922-1940; Proceedings of the  
Ancient Free and Accepted Masons of Missouri.

46 Prepared by \_\_\_\_\_

47 Organization \_\_\_\_\_

48 Date \_\_\_\_\_ 49 Revision Date(s) \_\_\_\_\_

4580-A Garfield

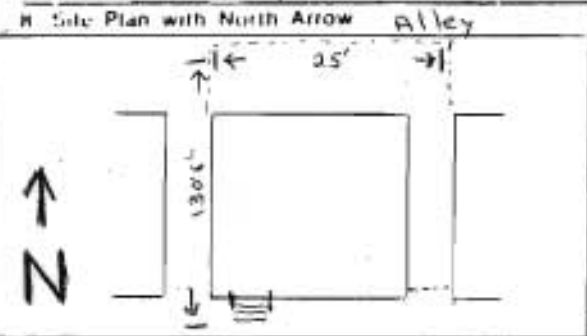


Office of Historic Preservation, P.O. Box 176, Jefferson City, Missouri 65101  
**HISTORIC INVENTORY**

1 No. <u>79</u>	4 Present Name(s) <u>79SS0053</u>
2 County <u>St. Louis County</u>	5 Other Name(s) <u>Vaughn Williams</u>
3 Location of Negatives	

6 Specific Location 4587 Garfield  
E 1/2 of lot 37 in Terry Pl Ptg  
25' on NL of Garfield Av x d  
N of 130'6" to an alley.

7 City or Town  Rural, Township & Vicinity  
St. Louis City



9 Coordinates UTM  
 Lat \_\_\_\_\_  
 Long \_\_\_\_\_

10 Site:  Building  Structure:  Object

11 On National Register? Yes  No  12 Is it Eligible? Yes  No

13 Part of Estab Hist Dist? Yes  No  14 District Potent? Yes  No

15 Name of Established District

16 Thematic Category

17 Date(s) or Period  
c. 1893

18 Style or Design  
Mo.-German Vernacular

19 Architect or Engineer  
N.A.

20 Contractor or Builder  
N.A.

21 Original Use, if apparent  
Residential

22 Present Use  
Residential

23 Ownership Public  Private

24 Owner's Name & Address, if known  
Lester & Emma S. Thompson  
4587 Garfield St. L

25 Open to Public? Yes  No

26 Local Contact Person or Organization

27 Other Surveys in Which Included

28. No. of Stories 2 1/2

29. Basement? Yes  No

30. Foundation Material  
Concrete Block

31. Wall Construction  
Brick-no mortar

32. Roof Type & Material  
Hip - shingle

33. No. of Bays Front 2 Side --

34. Wall Treatment  
Brick Bond.

35. Plan Shape rectangle

36. Changes (Explain in #42) Addition  Altered  Moved

37. Condition Interior N.A. Exterior Excellent

38. Preservation Underway? Yes  No

39. Endangered? By What? Yes  No   
Neighborhood Decay

40. Visible from Public Road? Yes  No

41. Distance from and Frontage on Road  
30' and 25'

42 Further Description of Important Features The structure has a simple pedimented porch, which is probably not original to the home. Brick, segmental relieving arches enhance the curved frames of the principal windows. The arches are made of alternating stretchers and headers. A course of molded brick enhances the top of each arch. There is a brick cornice. Two brick corbels help support a slate covered attic gable. The roof is hipped.



43 History and Significance Home of Vaughn Williams, a moulder and bricklayer in the twenties. Williams was the secretary of a local black Masonic lodge in the twenties also.

44 Description of Environment and Outbuildings There are no outbuildings on the property. Two buildings are adjacent to the lot, each of similar style and period. The area is neat in spite of urban decay visible in a limited effect. The property is in good repair.

45 Sources of Information City Hall Information; Visit to the site; Goulds Directory of St. Louis, 1920's; Proceedings of the Ancient Free and Accepted Masons of Missouri.

46. Prepared by

47. Organization

48. Date 49. Revision Date(s)

4587 Garfield



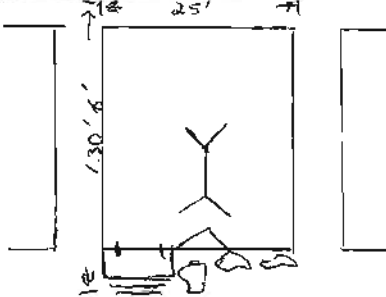
Office of Historic Preservation, P.O. Box 176, Jefferson City, Missouri 65101  
**HISTORIC INVENTORY**

No.	4 Present Name(s)
County	79SS0054
Location of Negatives	5 Other Name(s)

Specific Location 4589 Garfield  
 25' x 130'6" Terry Pl. Addn.  
 Lot W. 37.

City or Town If Rural, Township & Vicinity  
 St. Louis City

Site Plan with North Arrow Alley



GARFIELD

Coordinates UTM  
 Lot  
 Long

Site Building	Structure Object
On National Register? Yes <input type="checkbox"/> No <input type="checkbox"/>	12 Is Eligible? Yes <input type="checkbox"/> No <input type="checkbox"/>
Part of Estab. Dist? Yes <input type="checkbox"/> No <input type="checkbox"/>	14 District Potential? Yes <input type="checkbox"/> No <input type="checkbox"/>
Name of Established District	

16 Thematic Category	28. No of Stories 2 1/2
17 Date(s) or Period 1905	29. Basement? Yes <input type="checkbox"/> No <input type="checkbox"/>
18 Style or Design Mo.-German Vernacular	30. Foundation Material Rubble stone
19 Architect or Engineer N.A.	31. Wall Construction Brick
20 Contractor or Builder N.A.	32. Roof Type & Material Pitched asphalt
21. Original Use, if apparent Residential-single family	33. No. of Bays Front 2 Side --
22 Present Use Residential-two family	34. Wall Treatment Brick bond
23 Ownership Public <input type="checkbox"/> Private <input checked="" type="checkbox"/>	35 Plan Shape rectangle
24 Owner's Name & Address, if known Ruby A. Johnson (et al) 4589 Garfield St. Louis Mo.	36 Changes (Explain in #42) Addition: none Altered: Moved: <input type="checkbox"/>
25 Open to Public? Yes <input type="checkbox"/> No <input checked="" type="checkbox"/>	37 Condition Interior Good Exterior Good
26 Local Contact Person or Organization	38. Preservation Underway? Yes <input type="checkbox"/> No <input checked="" type="checkbox"/>
27 Other Surveys in Which Included	39 Endangered? By What? Yes <input checked="" type="checkbox"/> No <input type="checkbox"/> Urban decay.
	40 Visible from Public Road? Yes <input checked="" type="checkbox"/> No <input type="checkbox"/>
	41 Distance from and Frontage on Road 25' and 25'

Further Description of Important Features The simple wooden porch is probably not original. Brick segmental relieving arches enhance the curved frames of three windows. The arches are made up of alternating stretchers and headers which vary in texture. A course of molded brick enhances the top of each arch. A brick cornice crowns the structure and two brick corbels support a slate covered attic gable. The roof is hipped.



History and Significance

This was the home of Minnie T. Shores, a teacher and resident of the Ville in the first decades of this century. History may not remember Minnie however to her community of friends and students she will forever be recalled as a great contributor to the cause of children.

Description of Environment and Outbuildings

This is a neat house on a neat lot. There are no outbuildings on the property, the grass is trim and free of debris. The area shows signs of urban decay however this house as well as others has managed to survive, refreshingly.

Sources of Information

Visit to the site; City Hall Information; Gould's Directory of St. Louis, 1913.

46 Prepared by	
47 Organization	
48. Date	49 Revision Date(s)

4589 Garfield



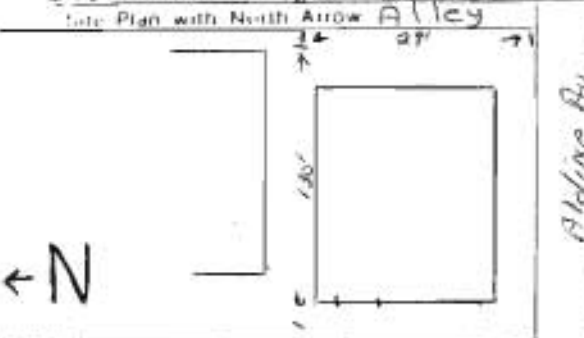
Office of Historic Preservation, P.O. Box 176, Jefferson City, Missouri 65101  
**HISTORIC INVENTORY**

No.	4 Present Name(s)
County St. Louis	79SS0023
Location of Negatives	5 Other Name(s)

Specific Location 1700 Goode Av  
 Lot 1 Blk 2 Est. of R. Wash.  
 29' EL Goode Av x 130' to an  
 alley bnd S. by Aldine Av.  
 City or Town II Rural, Township & Vicinity  
 St. Louis City

16 Thematic Category
17 Date(s) or Period c. 1920
18 Style or Design Mo.-German Vernacular
19 Architect or Engineer N.A.
20 Contractor or Builder N.A.
21 Original Use, if apparent Commercial
22 Present Use Residential
23 Ownership Public <input type="checkbox"/> Private <input checked="" type="checkbox"/>
24 Owner's Name & Address, if known Arthur W. & Gladys Hill, 1819 Goode Av St. Louis Mo.

28 No. of Stories 2
29 Basement? Yes <input checked="" type="checkbox"/> No <input type="checkbox"/>
30 Foundation Material Stone
31 Wall Construction Brick
32 Roof Type & Material Flat tar
33 No. of Bays Front ----- Side -----
34 Wall Treatment Brick bond.
35 Plan Shape recatngle
36 Changes (Explain in #42) Addition <input type="checkbox"/> Altered <input checked="" type="checkbox"/> Moved <input type="checkbox"/>
37 Condition Interior <u>Poor</u> Exterior <u>Poor</u>
38 Preservation Underway? Yes <input type="checkbox"/> No <input checked="" type="checkbox"/>
39 Endangered? By What? Yes <input checked="" type="checkbox"/> No <input type="checkbox"/> Neglect & decay.
40 Visible from Public Road? Yes <input checked="" type="checkbox"/> No <input type="checkbox"/>
41 Distance from and Frontage on Road 30' and 29'



Coordinates UTM  
 Easting  
 Northing

Site <input type="checkbox"/> Building <input type="checkbox"/>	Structure <input type="checkbox"/> Object <input type="checkbox"/>
On National Register? Yes <input type="checkbox"/> No <input type="checkbox"/>	12 Is it Eligible? Yes <input type="checkbox"/> No <input type="checkbox"/>
Part of Estab. Hist. Dist.? Yes <input type="checkbox"/> No <input type="checkbox"/>	14 District Potent? Yes <input type="checkbox"/> No <input type="checkbox"/>
Name of Established District	

Further Description of Important Features This commercial structure has been altered over the years. However the cast iron store front and several brick relieving arches above the short-end window openings still remain. A denticulated wooden cornice terminates the front elevation. The brick masonry is executed in a common bond pattern.



History and Significance The was a grocery store owned by Herny Braun in the 1920's. It is remembered as a community store carrying all types of fresh vegetabes and assorted goods. Braun was recognized as a community oriented gentleman and attempted to provide the best service possible to his Ville clientele.

Description of Environment and Outbuildings The structure sits on a corner lot. It has suffered from extensive alterations. The neighborhood no longer looks to this spot for groceries. There are no outbuildings on the property and the rear yard is in dissaray.

Sources of Information Visit to the site; City Hall Information; Oral History C. Tyus J. C. Mo. Former resident of the Ville.	46 Prepared by
	47 Organization
	48 Date 49 Revision Date(s)



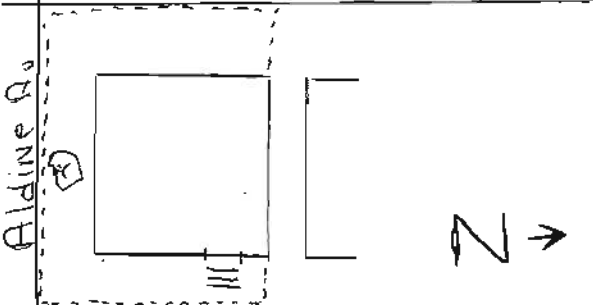
1700 Goode

Office of Historic Preservation, P.O. Box 176, Jefferson City, Missouri 65101  
**HISTORIC INVENTORY**

No.	4 Present Name(s) <b>79550655</b>
County	5 Other Name(s)
Location of Negatives	

Specific Location **1703 Goode Ave**  
**50' x 130' Elleard 2nd Addn.**  
**Lot 8.**

City or Town If Rural, Township & Vicinity  
**St. Louis City**  
 Site Plan with North Arrow **Alley**



**GOODE AV**

Coordinates UTM  
 Lat \_\_\_\_\_  
 Long \_\_\_\_\_

Site: Building	Structure: Object
On National Register? Yes <input type="checkbox"/> No <input type="checkbox"/>	12 Is II Eligible? Yes <input type="checkbox"/> No <input type="checkbox"/>
Part of Estab. Hist. Dist? Yes <input type="checkbox"/> No <input type="checkbox"/>	14 District Potential? Yes <input type="checkbox"/> No <input type="checkbox"/>
Name of Established District	

16 Thematic Category	28 No of Stories <b>2</b>
17 Date(s) or Period <b>1895</b>	29. Basement? Yes <input checked="" type="checkbox"/> No <input type="checkbox"/>
18 Style or Design <b>Mo.-German Vernacular</b>	30. Foundation Material <b>Stone</b>
19 Architect or Engineer <b>N.A.</b>	31 Wall Construction <b>Brick</b>
20 Contractor or Builder <b>N.A.</b>	32. Roof Type & Material <b>Flat tar</b>
21 Original Use, if apparent <b>Residential</b>	33 No of Bays Front <b>2</b> Side <b>--</b>
22 Present Use <b>Residential-Apartments</b>	34 Wall Treatment <b>Brick bond</b>
23 Ownership Public <input type="checkbox"/> Private <input checked="" type="checkbox"/>	35. Plan Shape <b>rectangle</b>
24 Owner's Name & Address, if known <b>Benjamin &amp; Melzia Bumbry</b> <b>5519 Bartmer, St. Louis Mo.</b>	36 Changes (Explain in #42) Addition <input type="checkbox"/> Altered <input checked="" type="checkbox"/> Moved <input type="checkbox"/>
25. Open to Public? Yes <input type="checkbox"/> No <input checked="" type="checkbox"/>	37 Condition Interior <b>N.A.</b> Exterior <b>Fair</b>
26 Local Contact Person or Organization	38. Preservation Underway? Yes <input type="checkbox"/> No <input checked="" type="checkbox"/>
27 Other Surveys in Which Included	39. Endangered? By What? Yes <input checked="" type="checkbox"/> No <input type="checkbox"/> <b>Urban blight.</b>
	40 Visible from Public Road? Yes <input checked="" type="checkbox"/> No <input type="checkbox"/>
	41 Distance from and Frontage on Road <b>25' and 50'</b>

Further Description of Important Features This structure rest on top of a rusticated basement of coursed ashlar masonry. The recessed entry is protected by a portico of a most unusual arched shape. The elliptical arch over the first floor window is made up of molded brick of alternating brick stretchers and headers. The corbel stops are of cut stone, the window mullions are decorative and the sills are bracketed. The second story window is topped by a flat arch of three, (con)



History and Significance  
 This was the home of Bessie E. Coleman, a teacher at Sumner High School and resident of the Ville in the first decade of this century.

Description of Environment and Outbuildings This home is on a corner that is attractively maintained. There are no outbuildings on the property. A chain link fence surrounds the grounds on one side and a rot iron fence on the other. Buildings in the area are of a similar style and period.

Sources of Information Visit to the site; City Hall Information; Gould's Directory of St. Louis 1913.

46 Prepared by	
47 Organization	
48 Date	49 Revision Date(s)

1703 Goode Ave.

42 continued

rows of alternating stretchers and headers. The roof line has been altered.



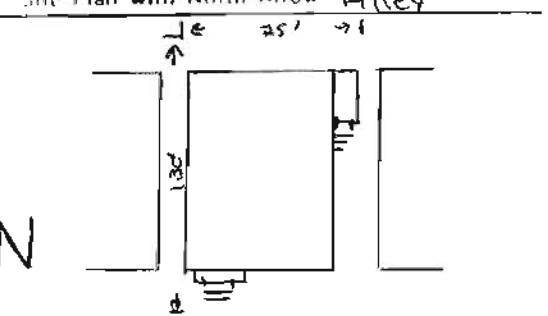
1703 Goode Ave.

NO  
PARKING  
WEDNESDAY  
11:30 - 3:00

Office of Historic Preservation, P.O. Box 176, Jefferson City, Missouri 65101  
**HISTORIC INVENTORY**

No.	4 Present Name(s) <b>79SS0056</b>
County <b>St. Louis</b>	5 Other Name(s)
Location of Negatives	

Specific Location **1710 Goode Ave**  
**Lot 5 Blk 2 of Wash Pl. 25'**  
**Goode Av x 130' Bnd W by Good**  
**Av & E by alley.**  
 City or Town  Rural, Township & Vicinity  
**St. Louis City**  
 Site Plan with North Arrow **Alley**



**Goode Ave**  
 Coordinates **UTM**  
 Lat  
 Long

Site Building	Structure Object
On National Register? Yes <input type="checkbox"/> No <input type="checkbox"/>	12 Is It Eligible? Yes <input type="checkbox"/> No <input type="checkbox"/>
Part of Estab. Hist. Dist? Yes <input type="checkbox"/> No <input type="checkbox"/>	14 District Potential? Yes <input type="checkbox"/> No <input type="checkbox"/>
Name of Established District	

16 Thematic Category	28 No. of Stories <b>1</b>
17 Date(s) or Period <b>4-22- 1891</b>	29. Basement? Yes <input checked="" type="checkbox"/> No <input type="checkbox"/>
18 Style or Design <b>Mo.-German Vernacular</b>	30. Foundation Material <b>Stone</b>
19 Architect or Engineer <b>N.A.</b>	31 Wall Construction <b>Brick</b>
20 Contractor or Builder <b>M.A. Meyers (Myers)</b>	32. Roof Type & Material <b>Flat tar-mansard</b>
21. Original Use, if apparent <b>Residential</b>	33 No. of Bays Front <b>2</b> Side <b>1</b>
22 Present Use <b>Vacant</b>	34. Wall Treatment <b>Brick bond</b>
23 Ownership Public <input type="checkbox"/> Private <input checked="" type="checkbox"/>	35. Plan Shape <b>rectangle</b>
24 Owner's Name & Address, if known <b>Carrie Kittrell</b> <b>1710 Goode</b> <b>( L.R.A. St. Louis Mo. ? )</b>	36 Changes (Explain in #42) Addition <input type="checkbox"/> Altered <input type="checkbox"/> Moved <input type="checkbox"/> <b>none</b>
25 Open to Public? Yes <input type="checkbox"/> No <input checked="" type="checkbox"/>	37. Condition Interior <b>Poor</b> Exterior <b>Poor</b>
26 Local Contact Person or Organization	38. Preservation Underway? Yes <input type="checkbox"/> No <input checked="" type="checkbox"/>
27 Other Surveys in Which Included	39. Endangered? By What? Yes <input checked="" type="checkbox"/> No <input type="checkbox"/> <b>Neglect, decay, LR</b>
	40 Visible from Public Road? Yes <input checked="" type="checkbox"/> No <input type="checkbox"/>
	41 Distance from and Frontage on Road <b>30' and 25'</b>

Further Description of Important Features This one story dwelling sits on top of a high basement. The brickwork is laid in a common bond pattern. There is a brick semi-circular arch over the recessed doorway and an elliptical arch over the singular first floor window opening. Two corbel stops terminate the arch. There is a geometric design in molded brick and terra cotta above the entrance. The mansard roof covered with slate tiles does not appear to be. (cont)



History and Significance This was the home of Emerson Gardner. Gardner was a laborer in the early 1900's and respected member of the community.

Description of Environment and Outbuildings There are many other small structures similar to this one on the block. There are no outbuildings on the property, the house sits very close to the others on either side of it. There are also buildings about that reflect a similar style and period.

Sources of Information Visit to the site; City Hall Information; Gould's Directory of St. Louis, 1910

46 Prepared by	
47 Organization	
48 Date	49 Revision Date(s)

1710 Goode, continued.

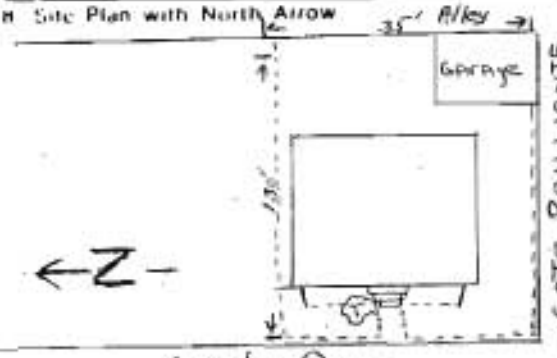
42 continued

original. Iron anchor beams help stabilize the side walls.



Office of Historic Preservation, P.O. Box 176, Jefferson City, Missouri 65101  
**HISTORIC INVENTORY**

1 No. <b>57</b>	4 Present Name(s) <b>795500 57</b>
2 County <b>St. Louis</b>	5 Other Name(s) <b>Frank A. Carter Original Owner</b>
3 Location of Negatives	

6 Specific Location <b>1800 Goode Ave Lot 1 &amp; S pt. lot 2 blk 3 Wash. Pl; Beg. at pt. of intersec. of El Goode Ave con</b>	16 Thematic Category	28 No. of Stories <b>2 1/2</b>
7 City or Town <b>St. Louis</b> If Rural, Township & Vicinity	17 Date(s) or Period <b>1920</b>	29 Basement? <b>Yes X No</b>
8 Site Plan with North Arrow 	18 Style or Design	30 Foundation Material <b>Stone</b>
9 Coordinates <b>UTM</b> Lat Long	19 Architect or Engineer	31 Wall Construction <b>Brick</b>
10 Site: Building: Structure: Object:	20 Contractor or Builder <b>F.A. Carter</b>	32 Roof Type & Material <b>Gable shingle slate</b>
11 On National Register? Yes: No:	21 Original Use, if apparent <b>Residential</b>	33 No. of Bays Front <b>2</b> Side <b>3</b>
12 Is It Eligible? Yes: No:	22 Present Use <b>Residential</b>	34 Wall Treatment <b>Brick # 2</b>
13 Part of Estab. Hist. Dist.? Yes: No:	23 Ownership <b>Public: Private X</b>	35 Plan Shape <b>rectangle</b>
14 District Potential? Yes: No:	24 Owner's Name & Address, if known <b>Edwynna L. Harris 1800 Goode Ave St. Louis Mo.</b>	36 Changes (Explain in #42) <b>Addition X Altered Moved</b>
15 Name of Established District	25 Open to Public? <b>Yes: No X</b>	37 Condition Interior <b>Excellent</b> Exterior <b>Excellent</b>
	26 Local Contact Person or Organization <b>Mrs. Charlyne Tyus Jeff. C.</b>	38 Preservation Underway? <b>Yes No X</b>
	27 Other Surveys in Which Included	39 Endangered? By What? <b>Yes X No</b> <b>Neighborhood decay</b>
		40 Visible from Public Road? <b>Yes X No</b>
		41 Distance from and Frontage on Road <b>35'</b>

42 Further Description of Important Features  
 A chain link fence has been added surrounding the property. (1968) 1 story brick garage was added in 1921, still there. This structure is topped with a gable roof, it rest on a foundation of rusticated ashlar masonry. The middle window of the side elevation is placed along the line of a stairway. The porch is original however the steps are not original to the structure.



43 History and Significance  
 Home of Frank Carter and family, prominent businessman and entrepreneur. Owned and operated a Restaurant in the Poro Building circa 1925. Decendant working on this project.

44 Description of Environment and Outbuildings  
 The house is surrounded by a large yard enclosed by a chain link fence. The condition of the house and the garage is excellent. The adjoining buildings are sound however the neighborhood is experiencing urban decay and neglect.

45 Sources of Information <b>St. Louis City Hall, Visit to the Site, Interview with former resident Mrs. C. Tyus.</b>	46 Prepared by
	47 Organization
	48 Date
	49 Revision Date(s)

1800 Goode, continued.

6. continued

& NL Cote Brilliante Ave th N alg. E. Goode Ave 34' to pt. 20' S of NL lot 2 the E prll to NL lot 2, 100' the N alg. line prll W/El Goode Ave. 1' the E alg. line prll W/NL Lot 2, 30' to pt in WL Alley, being 19' S of NL lot 2 th S alg. WL alley 35' to NL Cote Brilliante Ave; th W alg NL Cote Brilliante Ave 130' to El Goode Ave.



1800 Goode

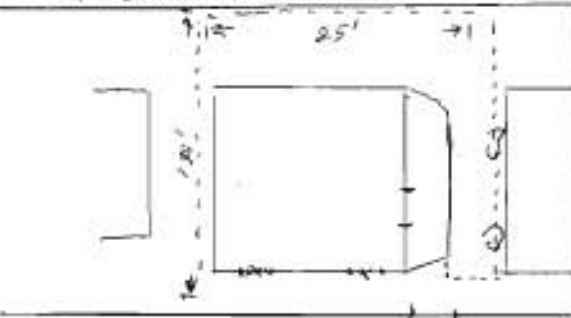
Office of Historic Preservation, P.O. Box 176, Jefferson City, Missouri 65101  
**HISTORIC INVENTORY**

No.	4 Present Name(s)
County	79SS0014
St. Louis County	
Location of Negatives	5 Other Name(s)

Specific Location 1804 Goode Av  
 25' x 130' Wash Pl Addn Blk  
 3 lot 3.

City or Town If Rural Township & Vicinity  
 St. Louis City

City Plan with North Arrow



Coordinates UTM

Site Building Structure Object

On National Register? Yes <input type="checkbox"/> No <input type="checkbox"/>	12 Is It Eligible? Yes <input type="checkbox"/> No <input type="checkbox"/>
Part of Estab. Dist? Yes <input type="checkbox"/> No <input type="checkbox"/>	14 District Potent? Yes <input type="checkbox"/> No <input type="checkbox"/>

Name of Established District

16 Thematic Category

17 Date(s) or Period  
c. 1900

18 Style or Design  
Mo.-German Vernacular

19 Architect or Engineer  
N.A.

20 Contractor or Builder  
N.A.

21 Original Use, if apparent  
Residential

22 Present Use  
Residential

23 Ownership Public  Private

24 Owner's Name & Address, if known  
Lonzie & Susie Carroll 1804 Goode

25 Open to Public? Yes  No

26 Local Contact Person or Organization

27 Other Surveys in Which Included

28 No. of Stories 2

29 Basement? Yes  No

30 Foundation Material  
Stone

31 Wall Construction  
Brick

32 Roof Type & Material  
Flat tar

33 No. of Bays  
Front 2 Side 4

34 Wall Treatment  
Common bond

35 Plan Shape  
rectangle

36 Changes (Explain in #42) Addition  Altered  Moved

37 Condition  
Interior Fair  
Exterior Fair

38 Preservation Underway? Yes  No

39 Endangered? By What? Yes  No   
Urban decay

40 Visible from Public Road? Yes  No

41 Distance from and Frontage on Road  
20' and 25'

Further Description of Important Features  
 This two story structure rest on top of a rusticated basement of ashlar masonry. The windows are arched with brick stretchers. The parapet is broken off and replaced on the side elevation. The porch is a later addition as well as the chain link fence.



History and Significance  
 This was the home of Rev. & Mrs. D.L. Langford, prominent Baptist Minister in the Ville during the 40's.

Description of Environment and Outbuildings  
 The environment is stable. There are no outbuildings on the property. Firm and neat structures are on the adjacent lots of a similar period but different designs.

Sources of Information  
 Visit to the site; City Hall Information; "The Ville", C. Bailey, Wash. U. 1978 Ph.D. Diss.

46. Prepared by

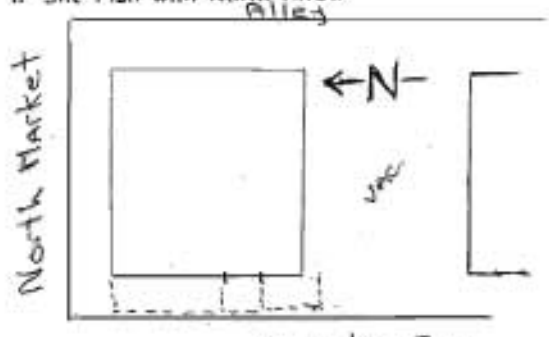

47. Organization

48. Date 49. Revision Date(s)



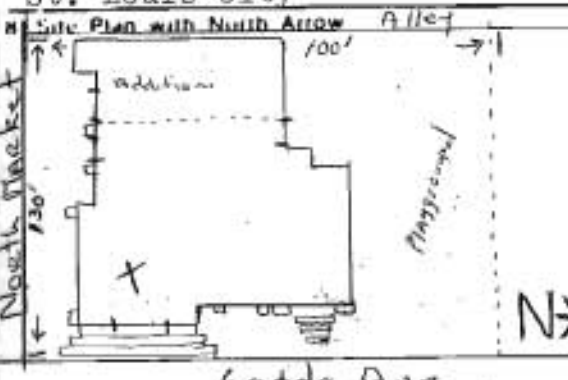

1804 Goode

Office of Historic Preservation, P.O. Box 176, Jefferson City, Missouri 65101  
**HISTORIC INVENTORY**

1 No. <u>56</u>		4 Present Name(s) <u>Arzora Bassett 1908 to present</u>	
2 County <u>St. Louis</u>		5 Other Name(s) <u>79SS0058</u>	
3 Location of Negatives			
6 Specific Location <u>1926 Goode Ave</u>		16 Thematic Category	
7 City or Town If Rural, Township & Vicinity		17 Date(s) or Period <u>1908</u>	
8 Site Plan with North Arrow <u>Alley</u> 		18 Style or Design <u>Mo.-German Vernacular</u>	
		19 Architect or Engineer <u>E.H. Stafford</u>	
9 Coordinates Lat _____ Long _____ <u>UTM</u>		20 Contractor or Builder	
10 Site: Building: Structure: Object:		21 Original Use, if apparent <u>2-Story Brick Dwelling</u>	
11 On National Register? Yes: No:		22 Present Use <u>Residential-Apartments</u>	
12 Is It Eligible? Yes: No:		23 Ownership Public: <input type="checkbox"/> Private: <input checked="" type="checkbox"/>	
13 Part of Estab. Hist. Dist.? Yes: No:		24 Owner's Name & Address, if known <u>Arzora Bassett &amp; Airlean Long 1926 Goode</u>	
14 District Potent? Yes: No:		25 Open to Public? Yes: No:	
15 Name of Established District		26 Local Contact Person or Organization <u>Arzora Bassett</u>	
		27 Other Surveys in Which Included	
		28 No. of Stories <u>2</u>	
		29 Basement? Yes: <input checked="" type="checkbox"/> No: <input type="checkbox"/>	
		30 Foundation Material <u>Ashlar Masonry</u>	
		31 Wall Construction <u>Brick</u>	
		32 Roof Type & Material <u>Stepped Gable</u>	
		33 No. of Bays Front <u>2</u> Side <u>3</u>	
		34 Wall Treatment <u>Brick # 2</u>	
		35 Plan Shape <u>rectangle</u>	
		36 Changes (Explain in #42) Addition: _____ Altered: <input checked="" type="checkbox"/> Moved: _____	
		37 Condition Interior <u>Good</u> Exterior <u>Good</u>	
		38 Preservation Underway? Yes: No: <input checked="" type="checkbox"/>	
		39 Endangered? By What? Yes: <input checked="" type="checkbox"/> No: <input type="checkbox"/> <u>Neglect and Decay</u>	
		40 Visible from Public Road? Yes: <input checked="" type="checkbox"/> No: <input type="checkbox"/>	
		41 Distance from and Frontage on Road <u>30'</u>	
42 Further Description of Important Features <u>This two story structure sits on a basement of random-coursed ashlar masonry. The windows of the side elevation have segmental relieving arches. The parapet chimnies give further support to the side walls. The first floor window and door openings of the front facade are ornamented with brick keystones. There might have been a brick cornice about the second floor. A stepped gable crowns the structure.</u>			
43 History and Significance <u>This was and is the home of Arzora Bassett, resident of the Ville for over 60 years. Ms. Bassett is a teacher, specializing in Special Education and long respected community member.</u>			
44 Description of Environment and Outbuildings <u>This structure is on a corner, there are no out-buildings on the property. The building is well maintained although the yard needs work. Signs of urban decay are present in neighboring structures.</u>			
45 Sources of Information <u>Visit to the site; City Hall Information; Oral History, C. Tyus, Jeff. City, Mo.</u>		46 Prepared by	
		47 Organization	
		48 Date	
		49 Revision Date(s)	



Office of Historic Preservation, P.O. Box 176, Jefferson City, Missouri 65101  
**HISTORIC INVENTORY**

1 No.		4 Present Name(s) Antioch Baptist Church		79550005	
2 County St. Louis		5 Other Name(s)			
3 Location of Negatives					
6 Specific Location 2401 Goode Av Lot 16 Blk 17 Subd in Part heirs Rob. Wash. ftg 50' WL Goode Av x W 130' to (cont.)		16 Thematic Category Church		28 No of Stories 2	
7 City or Town If Rural, Township & Vicinity St. Louis City		17 Date(s) or Period 1920		29 Basement? Yes <input checked="" type="checkbox"/> No <input type="checkbox"/>	
8 Site Plan with North Arrow 		18 Style or Design Gothic Revival		30 Foundation Material Stone	
9 Coordinates Lat _____ Long _____ UTM		19 Architect or Engineer T.J. Ward		31 Wall Construction Brick	
10 Site: <input type="checkbox"/> Building: <input type="checkbox"/> Structure: <input type="checkbox"/> Object: <input type="checkbox"/>		20 Contractor or Builder		32 Roof Type & Material Hip Shingle	
11 On National Register? Yes <input type="checkbox"/> No <input type="checkbox"/>		21 Original Use, if apparent Church		33 No. of Bays Front 4 Side 5	
12 Is It Eligible? Yes <input type="checkbox"/> No <input type="checkbox"/>		22 Present Use Church		34 Wall Treatment Brick bond.	
13 Part of Estab. Hist. Dist? Yes <input type="checkbox"/> No <input type="checkbox"/>		23 Ownership Public <input type="checkbox"/> Private <input checked="" type="checkbox"/>		35 Plan Shape irregular	
14 District Potent? Yes <input type="checkbox"/> No <input type="checkbox"/>		24 Owner's Name & Address, if known Antioch Baptist Church 2401 Goode Av		36 Changes (Explain in #42) Addition <input checked="" type="checkbox"/> Altered <input type="checkbox"/> Moved <input type="checkbox"/>	
15 Name of Established District		25 Open to Public? Yes <input type="checkbox"/> No <input checked="" type="checkbox"/>		37 Condition Interior Excellent Exterior Excellent	
16 Further Description of Important Features The two street facades of this church structure meet at a corner supported by projecting piers. A corbel table in the upper elevation of the tower leads the eye to the battlemented parapet above. The Church sits on top of a high basement of random coursed ashlar masonry. Most window and door openings are pointed in the Gothic tradition. The two projecting bays of the flanking, cont.		26 Local Contact Person or Organization		38 Preservation Underway? Yes <input type="checkbox"/> No <input checked="" type="checkbox"/>	
17 History and Significance Antioch Baptist Church, incorporated in 1884, is one of the oldest religious institutions in the Ville. It has been located at this site since 1920.		27 Other Surveys in Which Included		39 Endangered? By What? Yes <input checked="" type="checkbox"/> No <input type="checkbox"/> Urban decay.	
18 Description of Environment and Outbuildings The Church has an addition on the rear left of the structure. There is also an extensive playground area on the property to the right of the structure. The neighborhood is quiet and neat although showing some signs of urban decay.		19 Sources of Information Visit to the site; City Hall information; Oral History, Mrs. Audry Morrow 4727 Labadie, St. Louis Mo, Daughter of James E. Cook, Pastor Antioch Baptist Church.		40 Visible from Public Road? Yes <input checked="" type="checkbox"/> No <input type="checkbox"/>	
20 Prepared by		41 Distance from and Frontage on Road 20' and 50'			
21 Organization		42 Date			
22 Revision Date(s)		43			

2401 Goode, continued.

6. continued

Alley. Lot 15 blk 17 Subd in part of Wash Est. ftg 50 WL Goode Ave x W bet = ls 130' to alley. Bd I x N Market St.

29. continued

facades are finished with stepped gables. This gable motif is repeated above the primary entrances.

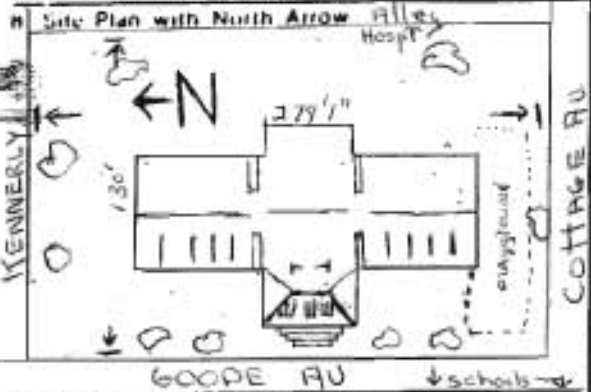


Office of Historic Preservation, P.O. Box 176, Jefferson City, Missouri 65101  
**HISTORIC INVENTORY**

1 No. <b>22</b>	4 Present Name(s) <b>Annie Malone Children's Home</b>
2 County <b>St. Louis</b>	5 Other Name(s) <b>79SS0017</b>
3 Location of Negatives	

6 Specific Location **2612 Goode Ave  
 Lot 1 to 11 Blk 7 Wash. Pl  
 ftg 279'1" El Goode Ave x E  
 130' to ally NY Kennerly (con)**

7 City or Town If Rural, Township & Vicinity  
**St. Louis City**



9 Coordinates  
 Lat \_\_\_\_\_ Long \_\_\_\_\_  
 UTM

10 Site Building Structure Object

11 On National Register? Yes <input type="checkbox"/> No <input type="checkbox"/>	12 Is it Eligible? Yes <input type="checkbox"/> No <input type="checkbox"/>
13 Partial Estab Hist Dist? Yes <input type="checkbox"/> No <input type="checkbox"/>	14 District Potential? Yes <input type="checkbox"/> No <input type="checkbox"/>

15 Name of Established District

16 Thematic Category  
**Institution**

17 Date(s) or Period  
**1919**

18 Style or Design  
**Georgian**

19 Architect or Engineer  
**C. Woerman Co.**

20 Contractor or Builder  
**N.A.**

21 Original Use, if apparent  
**Children's Home**

22 Present Use  
**Children's Home**

23 Ownership  
 Public  Private

24 Owner's Name & Address, if known  
**Annie Malone Children's Home 2612 Goode Av. St. L.**

25 Open to Public? Yes  No

26 Local Contact Person or Organization

27 Other Surveys in Which Included

28 No. of Stories **3**

29 Basement? Yes  No

30 Foundation Material  
**Stone**

31 Wall Construction  
**Brick**

32 Roof Type & Material  
**Gable, shingle**

33 No. of Bays  
 Front **3** Side **1**

34 Wall Treatment  
**Brick bond**

35 Plan Shape **rectangle**

36 Changes (Explain in #42)  
 Addition  Altered  Moved   
**None**

37 Condition  
 Interior **Excellent**  
 Exterior **Excellent**

38 Preservation Underway? Yes  No

39 Endangered? By What? Yes  No   
**Urban Decay**

40 Visible from Public Road? Yes  No

41 Distance from and Frontage on Road  
**75' and 279'**

42 Further Description of Important Features  
 The columned portico is the most distinguishing feature of the building. The doorway is enriched by a broken or swan's neck pediment. Two wings extend out from the central three bay facade. The overall arrangement of the building is orderly and formal. A flat arch with prominent keystone top each window opening of the side wings. A plain belt course separates the basement from cont.



43 History and Significance  
 The Annie Malone Children's Home was organized in 1888 and incorporated in 1889. Mrs. Annie Malone, Founder of Poro College, philanthropist, pioneer manufacturer of cosmetology and cosmetics accepted the presidency of the St. Louis Children's Colored Orphans Home in November 1919; where she remained until 1943. She donated the site for the present building and grounds in 1920. cont.

44 Description of Environment and Outbuildings  
 The building sits on a beautiful corner of the Ville. The grounds are covered with large trees and neat lawn. There is a play area to one side of the building, the rest is grass. Behind the Home is Homer G. Phillips Hospital, across the street is Sumner High School. The area, cont.

45 Sources of Information  
 Visit to the site; St. Louis City Hall Info.; Annie Malone Children's Home, Pub. by Annie Malone Child.

46 Prepared by

47 Organization

48 Date 49 Revision Date(s)

2612 Goode, continued.

6. continued

Av Sx Cottage Ave..

42. continued

The first floor. Pedimented gable windows project from the gable roofs of the side wings. Double parapet chimnies crown the central mass of the building.

43. continued

is of course seeing the despair of urban neglect. Yet within this particular corner of the world is life and vitality. Everyone is actively pursuing the objective of stability in an unstable universe.

43. continued



The building was dedicated on May Day, 1922. The home was named in honor of Mrs. Malone in 1946.



2612 Goode

Office of Historic Preservation, P.O. Box 176, Jefferson City, Missouri 65101  
**HISTORIC INVENTORY**

SLCAS040-045

<p>1. No.</p> <p>2. County</p> <p>3. Location of Negatives</p>	<p>4. Present Name(s) <b>79SS0059</b></p> <p>5. Other Name(s)</p>	1 NO
<p>6. Specific Location <b>4144 Kennerly</b>  <b>61'6" x 134' 8 5/8" in Prarie</b>  <b>Pl Addn. Block 6 lot 20.</b></p> <p>7. City or Town <input type="checkbox"/> Rural, Township &amp; Vicinity  <b>St. Louis City</b></p> <p>8. Site Plan with North Arrow   </p>	<p>16. Thematic Category</p> <p>17. Date(s) or Period c. 1900</p> <p>18. Style or Design <b>Mo.-German Vernacular</b></p> <p>19. Architect or Engineer <b>N.A.</b></p> <p>20. Contractor or Builder <b>N.A.</b></p> <p>21. Original Use, if apparent <b>Residential-Apartments</b></p> <p>22. Present Use <b>Residential-Apartments</b></p> <p>23. Ownership <span style="float:right">Public <input type="checkbox"/></span> <span style="float:right">Private <input checked="" type="checkbox"/></span></p> <p>24. Owner's Name &amp; Address, if known <b>Joseph P. Hughes</b></p> <p>25. Open to Public? <span style="float:right">Yes <input type="checkbox"/></span> <span style="float:right">No <input checked="" type="checkbox"/></span></p> <p>26. Local Contact Person or Organization</p> <p>27. Other Surveys in Which Included</p>	2 County
<p>9. Coordinates <b>UTM</b> Lat Long</p> <p>10. Site <input type="checkbox"/> Building <input type="checkbox"/> Structure <input type="checkbox"/> Object <input type="checkbox"/></p> <p>11. On National Register? <span style="float:right">Yes <input type="checkbox"/></span> <span style="float:right">No <input type="checkbox"/></span></p> <p>12. Is II Eligible? <span style="float:right">Yes <input type="checkbox"/></span> <span style="float:right">No <input type="checkbox"/></span></p> <p>13. Part of Estab. Hist. Dist.? <span style="float:right">Yes <input type="checkbox"/></span> <span style="float:right">No <input type="checkbox"/></span></p> <p>14. District Potent? <span style="float:right">Yes <input type="checkbox"/></span> <span style="float:right">No <input type="checkbox"/></span></p> <p>15. Name of Established District</p>	<p>30. Foundation Material <b>Stone</b></p> <p>31. Wall Construction <b>Brick</b></p> <p>32. Roof Type &amp; Material <b>Flat tar</b></p> <p>33. No. of Bays Front <b>10</b> Side <b>3</b></p> <p>34. Wall Treatment <b>Brick bond.</b></p> <p>35. Plan Shape <b>rectangle</b></p> <p>36. Changes (Explain in #42) <span style="float:right">Addition <input type="checkbox"/></span> <span style="float:right">Altered <input checked="" type="checkbox"/></span> <span style="float:right">Moved <input type="checkbox"/></span></p> <p>37. Condition Interior <b>Poor</b> Exterior <b>Poor</b></p> <p>38. Preservation Underway? <span style="float:right">Yes <input type="checkbox"/></span> <span style="float:right">No <input checked="" type="checkbox"/></span></p> <p>39. Endangered? By What? <span style="float:right">Yes <input checked="" type="checkbox"/></span> <span style="float:right">No <input type="checkbox"/></span> <b>Neglect &amp; decay</b></p> <p>40. Visible from Public Road? <span style="float:right">Yes <input checked="" type="checkbox"/></span> <span style="float:right">No <input type="checkbox"/></span></p> <p>41. Distance from and Frontage on Road <b>25' and 60'</b></p>	4 Present Name(s)
<p>42. Further Description of Important Features                  The photo represents one section of approximately (6) six of a matching pattern. The brick/ is laid in a common bond pattern. The roof is flat and has a thin line parapet made of tile. The doorways of the first floor are arched as are two small windows above each entrance, these windows have been bricked in at a later time. The porches are not original to the structure also.</p>		5 Other Name(s)
<p>43. History and Significance                  This was the home of Mr. &amp; Mrs. Harry P. Porter. Mrs. Porter was a nurse at Homer G. Phillips Hospital.</p>		
<p>44. Description of Environment and Outbuildings                  There are no outbuildings on the property. There are terrible problems here with urban decay. The property and building are consistantly neglected. The tenants live in virtual squalor and misery.</p>		
<p>45. Sources of Information                  Visit to the site; City Hall Information;                  C. Bailey, "The Ville", Wash U. Ph.D. Diss. 1978</p>	<p>46. Prepared by</p> <p>47. Organization</p> <p>48. Date</p> <p>49. Revision Date(s)</p>	

SLCAS0410-045


4144 Kennerly



Office of Historic Preservation, P.O. Box 176, Jefferson City, Missouri 65101  
**HISTORIC INVENTORY**

No. <u>73</u>	4 Present Name(s) <u>Tandy Community Centre</u> <u>79SS0008</u>
County <u>St. Louis County</u>	5 Other Name(s)
Location of Negatives	

Specific Location 4206 Kennerly  
Tandy Park 845'11 3/4" / 1850' 11 1/2" x 282'11 1/8" in U.S. Survey 1589 Whole Block-1938 Per.  
 City or Town  Rural, Township & Vicinity  
St. Louis City



Coordinates UTM

Site Building	Structure Object
On National Register? Yes <input type="checkbox"/> No <input type="checkbox"/>	12 Is It Eligible? Yes <input type="checkbox"/> No <input type="checkbox"/>
Part of Estab. Dist? Yes <input type="checkbox"/> No <input type="checkbox"/>	14 District Potent? Yes <input type="checkbox"/> No <input type="checkbox"/>
Name of Established District	

16 Thematic Category	28 No. of Stories <u>3</u>
17 Date(s) or Period <u>1938</u>	29 Basement? Yes <input type="checkbox"/> No <input checked="" type="checkbox"/>
18 Style or Design <u>Modern/classic</u>	30 Foundation Material <u>Concrete</u>
19 Architect or Engineer <u>N.A.</u>	31 Wall Construction <u>Brick, stone</u>
20 Contractor or Builder <u>N.A.</u>	32 Roof Type & Material <u>Flat tar-ext.</u>
21 Original Use, if apparent <u>Community Centre</u>	33 No. of Bays Front <u>7</u> Side <u>4</u>
22 Present Use <u>Community Centre</u>	34 Wall Treatment <u>Brick bond</u>
23 Ownership Public <input type="checkbox"/> Private <input checked="" type="checkbox"/>	35 Plan Shape <u>rectangle</u>
24 Owner's Name & Address, if known <u>City of Saint Louis Dept. of Parks St. Louis Mo.</u>	36 Changes (in #42) Addition: <u>none</u> Altered: <u>Moved</u>
25 Open to Public? Yes <input checked="" type="checkbox"/> No <input type="checkbox"/>	37 Condition Interior <u>Excellent</u> Exterior <u>Excellent</u>
26 Local Contact Person or Organization	38 Preservation Underway? Yes <input type="checkbox"/> No <input checked="" type="checkbox"/>
27 Other Surveys in Which Included	39 Endangered? By What? Yes <input checked="" type="checkbox"/> No <input type="checkbox"/> <u>Urban decay.</u>
	40 Visible from Public Road? Yes <input checked="" type="checkbox"/> No <input type="checkbox"/>
	41 Distance from and Frontage on Road <u>60' and 800'</u>


Further Description of Important Features This large two story building sits on an elevated plot of land. Six columns frame the entranceway of three large doors. The crown of the central portion is quoined, there are bas relief engravings above the outer four columns, inbetween which are the carved words "Tandy Community Center". The windows are simple rectangle shapes with stone sills. The parapet is raised with alternating brick headers.



History and Significance Named in honor of Captain Charlton H. Tandy, military hero of a civil war, and community leader of Blacks, this building was erected in the 30's for the benefit of young Black people in the Ville. It provided a swimming pool, reading rooms, basketball court and other recreational activities. The center is still functioning to the joy of many in the area today.

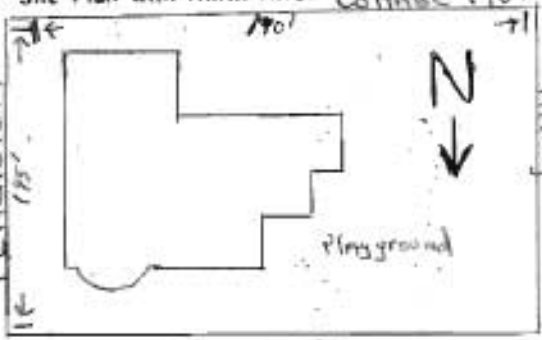
Description of Environment and Outbuildings This structure sits in a park with Sumner High School to the rear, Annie Malone Children's Home and Homer G. Phillips to one side and private residences in the front. The area is well kept although signs of urban decay are ever present in the Ville.

Sources of Information <u>Visit to the site; City Hall Information; The Ville", Toft, Wash U.</u>	46 Prepared by
	47 Organization
	48 Date   49 Revision Date(s)



4206 Kennery

Office of Historic Preservation, P.O. Box 176, Jefferson City, Missouri 65101  
**HISTORIC INVENTORY**

1 No.		4 Present Name(s) Turner Middle Branch <span style="float:right">8855.0048</span>	
7 County St. Louis County		5 Other Name(s) Turner Open Air School	
3 Location of Negatives			
6 Specific Location 4235 W. Kennerly Lot 31 Blk 1 Taylor Subd ftg 25' NL Kennerly Av x N 145' to alley; continued		16 Thematic Category Institution	
7 City or Town If Rural, Township & Vicinity St. Louis City		17 Date(s) or Period 1938 1924	
8 Site Plan with North Arrow 		18 Style or Design Varied	
9 Coordinates Lat _____ Long _____ UTM		19 Architect or Engineer G.W. Sanger	
10 Site / Building / Structure / Object		20 Contractor or Builder N.A.	
11 On National Register? Yes/No		21 Original Use, if apparent School	
12 Is It Eligible? Yes/No		22 Present Use School	
13 Part of Estab Hist Dist? Yes/No		23 Ownership Public <input checked="" type="checkbox"/> Private <input type="checkbox"/>	
14 District Potent? Yes/No		24 Owner's Name & Address, if known St. L. Board of Ed. 911 Locust St. St. Louis Mo.	
15 Name of Established District Tandy School Distric		25 Open to Public? Yes <input checked="" type="checkbox"/> No <input type="checkbox"/>	
42 Further Description of Important Features The overall configuration of this school includes massive blocks of rooms of which the facades are of common bond brick masonry. A continuous sill line separates the basement from the first floor. The grouped window openings are framed in plain stone. The recessed entryway is indicated by a simple overhang supported by two fluted uprights. The gutter of water drainage system is concealed behind a plain parapet wall.		26 Local Contact Person or Organization	
43 History and Significance The Turner Open Air School was, and remains today equipped with ramps and railings instead of stairways. It had an open air department for children with tuberculosis. Built for the physically handicapped, the school has functioned for Black and White children for over 50 years. The first principal was John Purnell. Many of its graduates live and work in the community today.		27 Other Surveys in Which Included	
44 Description of Environment and Outbuildings This school is one of many in an educational "park". Sumner is just around the corner, Annie Malone is a few blocks away. The area shows some signs of urban decay however the many children compensate for this feeling. There are no out buildings on the property.		38 Preservation Underway? Yes No <input checked="" type="checkbox"/>	
45 Sources of Information City Hall Information; Visit to the Site; The Ville; Wash Univ. C. Toft Ed.		39 Endangered? By What? Yes <input checked="" type="checkbox"/> No <input type="checkbox"/> Urban Decay	
		40 Visible from Public Road? Yes <input checked="" type="checkbox"/> No <input type="checkbox"/>	
		41 Distance from and Frontage on Road 40' and 145'	
		46 Prepared by	
		47 Organization	
		48 Date	
		49 Revision Date(s)	




4235 W. Kennerly

Office of Historic Preservation, P.O. Box 176, Jefferson City, Missouri 65101  
**HISTORIC INVENTORY**

No.	4 Present Name(s) Kennerly Avenue Church of God
County	5 Other Name(s) 79550073
Location of Negatives	

Specific Location 4259 W. Kennerly  
 Lot 28 & 29 Blk 1 Taylor Subd  
 ftg 50' NL Kennerly Av x dpt  
 N of 145' to an alley, (cont)  
 City or Town If Rural, Township & Vicinity  
 St. Louis City  
 Note: Plan with North Arrow Alley

16 Thematic Category	28. No. of Stories 1
17 Date(s) or Period 1929	29. Basement? Yes <input checked="" type="checkbox"/> No <input type="checkbox"/>
18 Style or Design Mo.-German Vernacular	30. Foundation Material Stone
19 Architect or Engineer N.A.	31. Wall Construction Brick
20. Contractor or Builder Gorden & Horen Realty Co.	32. Roof Type & Material Gable-Shingle
21. Original Use, if apparent Church	33. No. of Bays Front 3 Side 5
22. Present Use Church	34. Wall Treatment Brick bond
23. Ownership Public <input type="checkbox"/> Private <input checked="" type="checkbox"/>	35. Plan Shape <u>rectangle</u>
24. Owner's Name & Address, if known Kennerly Av Church of God 4259 W. Kennerly St. Louis, MO.	36. Changes (Explain in #42) Addition <input checked="" type="checkbox"/> Altered <input type="checkbox"/> Moved <input type="checkbox"/>
25. Open to Public? Yes <input checked="" type="checkbox"/> No <input type="checkbox"/>	37. Condition Interior <u>Excellent</u> Exterior <u>Excellent</u>
26. Local Contact Person or Organization	38. Preservation Underway? Yes <input type="checkbox"/> No <input checked="" type="checkbox"/>
27. Other Surveys in Which Included	39. Endangered? By What? Yes <input checked="" type="checkbox"/> No <input type="checkbox"/> <u>Neighborhood decay.</u>
	40. Visible from Public Road? Yes <input checked="" type="checkbox"/> No <input type="checkbox"/>
	41. Distance from and Frontage on Road <u>25'</u> and <u>25'</u>



KENNERLY Ave

Coordinates UTM  
 Lat  
 Long

Site Building	Structure Object
On National Register? Yes <input type="checkbox"/> No <input checked="" type="checkbox"/>	12 Is It Eligible? Yes <input type="checkbox"/> No <input checked="" type="checkbox"/>
Part of Estab. Hist. Dist.? Yes <input type="checkbox"/> No <input checked="" type="checkbox"/>	14 District Potent? Yes <input type="checkbox"/> No <input checked="" type="checkbox"/>
Name of Established District	

Further Description of Important Features A glass doorway has been added on the front facade of this structure. A chain link fence, not original to the structure surrounds the property. This brick structure rest on a rusticated ashlar masonry foundation. The walls are buttressed, the windows framed in white stone arches with quoins and the doorway has been altered in later years.



History and Significance The Kennerly Ave Church of God has been a community institution since the early 1900's. Many prominent Blacks from the Ville have been and are now supporters of this church.

Description of Environment and Outbuildings There are no outbuildings on the property. The buildings on the adjoining lots are residential. There is a vacant lot to the left of this property. Schools are located across the street and down the block. The area is stable and not facing rampant decay.

Sources of Information Visit to the site; City Hall Information; Oral History, C. Tyus J.C. Mo.

45 Prepared by	
47 Organization	
48 Date	49 Revision Date(s)

4259 W. Kennerly, continued.

6. continued

Bd W x 25' walk known as Pendleton Way Lot 30 Blk 1 Taylor's  
Subd ftg 25' NL Kennerly Av x dpt N of 145' to an alley.



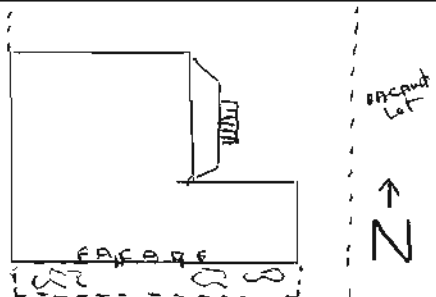
4259 W. Kennerly

Office of Historic Preservation, P.O. Box 176, Jefferson City, Missouri 65101  
**HISTORIC INVENTORY**

No.	4 Present Name(s) <i>79SS0060</i>
County	5 Other Name(s)
Location of Negatives	

Specific Location *4429 Kennerly*  
*75' x 145' Taylors Add. Blk 3*  
*Lots 45, 46, 47.*

City or Town *St. Louis City* if Rural, Township & Vicinity  
 Site Plan with North Arrow



16 Thematic Category

17 Date(s) or Period  
*1927*

18 Style of Design  
*Mo.-German Vernacular*

19 Architect or Engineer  
*N.A.*

20 Contractor or Builder  
*J. Jameton 535 Eiler Contr*

21 Original Use, if apparent  
*Residential-Mult-dwelling*

22 Present Use  
*Residential-Multi-dwelling*

23 Ownership  
Public  Private

24 Owner's Name & Address, if known  
*Reynalog A. & Angelita M. Cuizon h/w St. Louis, Mo.*

25 Open to Public? Yes  No

26 Local Contact Person or Organization

27 Other Surveys in Which Included

28 No of Stories *2*

29 Basement? Yes  No

30 Foundation Material  
*Stone*

31 Wall Construction  
*Brick*

32 Roof Type & Material  
*Flat tar*

33 No of Bays  
Front *3* Side *1*

34 Wall Treatment  
*Brick bond*

35 Plan Shape *irregular*

36 Changes (Explain in #42) Addition  Altered  Moved

37 Condition  
Interior *Poor*  
Exterior *Poor*

38 Preservation Underway? Yes  No

39 Endangered? By What? Yes  No

*Neglect and decay*

40 Visible from Public Road? Yes  No

41 Distance from and Frontage on Road  
*25' and 75'*

Coordinates UTM  
Lat  
Long

Site Building  Structure Object

On National Register? Yes  No  12 Is It Eligible? Yes  No

Part of Estab Dist? Yes  No  14 District Potent? Yes  No

Name of Established District

Further Description of Important Features This is an interestingly deceptive structure. The facade is neat and in good order with the exception of the boarded up first floor windows. Behind this view is a long extension in the rear filled with cramped urban 1930's apartments with open walks leading to apartment doors. The windows of the side elevation are arched with brick stretchers, tiles at the end of support rods further the walls of the structure.



History and Significance This was the home of Rev and Mrs. Levi Richmond. Rev. Richmond was a local minister and highly respected member of the Ville community.

Description of Environment and Outbuildings The environment is awful, the land is unkept and covered with weeds. The apartments in the rear are in serious need of repair. Oddly the area is pleasant because of the availability of sunlight, few buildings block the sun's rays. A vacant lot adjoins the property. No outbuildings.

Sources of Information Visit to the site; City Hall Information; C. Bailey, "The Ville" Wash U. 1978 Ph.D. Diss..

46 Prepared by

47 Organization

48 Date 49 Revision Date(s)

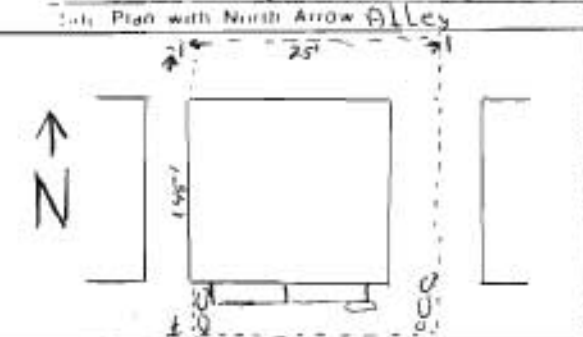


Office of Historic Preservation, P.O. Box 176, Jefferson City, Missouri 65101  
**HISTORIC INVENTORY**

No.	4 Present Name(s)  79SS0061
County St. Louis	5 Other Name(s)
Location of Negatives	

Specific Location 4441 Kennerly  
 25' x 145' Taylors Addn. Blk  
 1 Lot 51

City or Town If Rural, Township & Vicinity  
 St. Louis City



Coordinates UTM  
 Lat  
 Long

Site ( ) Building ( ) Structure ( ) Object ( )

On National Register? Yes ( ) No ( ) 12 Is It Eligible? Yes ( ) No ( )

Part of Estab. Hist. Dist? Yes ( ) No ( ) 14 District Potent? Yes ( ) No ( )

Name of Established District

16 Thematic Category

17 Date(s) or Period  
 1905

18 Style or Design  
 Mo.-German Vernacular

19 Architect or Engineer  
 N.A.

20 Contractor or Builder  
 N.A.

21 Original Use, if apparent  
 Residential

22 Present Use  
 Residential

23 Ownership Public ( ) Private (x)

24 Owner's Name & Address, if known  
 Carolyn Stokes  
 4110a Margaretta  
 St. Louis Mo, 63115

25 Open to Public? Yes ( ) No (x)

26 Local Contact Person or Organization

27 Other Surveys in Which Included

28 No. of Stories 1

29 Basement? Yes (x) No ( )

30 Foundation Material  
 Stone

31 Wall Construction  
 Brick

32 Roof Type & Material  
 Flat tar

33 No. of Bays Front 3 Side --

34 Wall Treatment  
 Brick bond

35 Plan Shape rectangle

36 Changes (Explain in #42) Addition (x) Altered ( ) Moved ( )

37 Condition Interior N.A. Exterior Fair

38 Preservation Underway? Yes No(x)

39 Endangered? By What? Yes (x) No ( )

Neighborhood decay

40 Visible from Public Road? Yes (x) No ( )

41 Distance from and Frontage on Road 25' and 25'

Further Description of Important Features  
 The porch of this one story structure is similar to the Bungalow style and is not original. It hides most of the facade. The building is topped by an ornamental parapet, and segmental arched windows are seen in the side facade.



History and Significance This was the home of Mildred Buck, a teacher at Banneker School in 1913. During this period of Black History a teacher was one of the most highly respected members of the community. Jobs were difficult for Blacks to find in non-stereotyped rolls and success in this endeavor warranted community recognition.

Description of Environment and Outbuildings  
 There is a neat chain link fence about the property. The lawn is well kept and the hedges are cut. There are no outbuildings on the property. The house is small but in very good condition. Buildings near by reflect comparable styles.

Sources of Information Visit to the site; City Hall Information; Gould's Directory of St. Louis 1913.

46 Prepared by

47 Organization

48 Date 49 Revision Date(s)

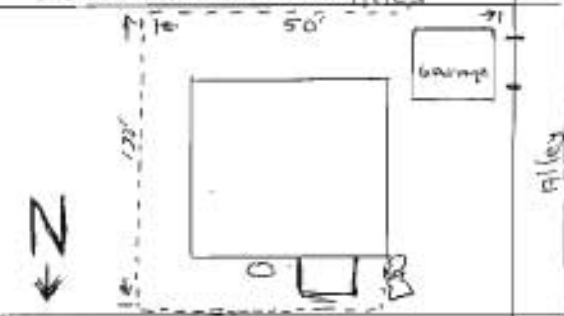


4441 Kennerly

Office of Historic Preservation, P.O. Box 176, Jefferson City, Missouri 65101  
**HISTORIC INVENTORY**

No.	4 Present Name(s) <b>79SS0032</b>
County <b>St. Louis</b>	5 Other Name(s)
Location of Negatives	

Specific Location **4452 Kennerly**  
**Lot 6 Taylor's Subd of lot 45**  
**Wash. Subd ftg 50' on SL of**  
**Kennerly Av & dpt S of ( cont**  
 City or Town if Rural, Township & Vicinity  
**St. Louis City**  
 Lot: Plan with North Arrow **Alley**



Coordinates **UTM**  
 Lat  
 Long

Site Building	Structure Object
On National Register? Yes <input type="checkbox"/> No <input type="checkbox"/>	12 Is It Eligible? Yes <input type="checkbox"/> No <input type="checkbox"/>
Part of Estab. Hist. Dist? Yes <input type="checkbox"/> No <input type="checkbox"/>	14 District Potent? Yes <input type="checkbox"/> No <input type="checkbox"/>

Name of Established District

16 Thematic Category	28. No. of Stories <b>2</b>
17 Date(s) or Period <b>1909</b>	29. Basement? Yes <input checked="" type="checkbox"/> No <input type="checkbox"/>
18 Style or Design <b>No.-German Vernacular</b>	30. Foundation Material <b>Stone</b>
19 Architect or Engineer <b>W.A. Duncan Co.</b>	31. Wall Construction <b>Brick</b>
20 Contractor or Builder <b>N.A.</b>	32. Roof Type & Material <b>Flat Tar</b>
21. Original Use, if apparent <b>Residential</b>	33. No. of Bays Front <b>2</b> Side <b>--</b>
22 Present Use <b>Residential</b>	34. Wall Treatment <b>Brick bond.</b>
23 Ownership Public <input type="checkbox"/> Private <input checked="" type="checkbox"/>	35. Plan Shape <b>rectangle</b>
24 Owner's Name & Address, if known <b>Joseph R. &amp; Clara A.E. Williams</b> <b>4452 Kennerly St. Louis</b>	36. Changes (Explain in #42) Addition <input checked="" type="checkbox"/> Altered <input type="checkbox"/> Moved <input type="checkbox"/>
25 Open to Public? Yes <input type="checkbox"/> No <input checked="" type="checkbox"/>	37. Condition Interior <b>Excellent</b> Exterior <b>Excellent</b>
26. Local Contact Person or Organization	38. Preservation Underway? Yes <input type="checkbox"/> No <input checked="" type="checkbox"/>
27. Other Surveys in Which Included	39. Endangered? By What? Yes <input checked="" type="checkbox"/> No <input type="checkbox"/> <b>Neighborhood decay</b>
	40. Visible from Public Road? Yes <input checked="" type="checkbox"/> No <input type="checkbox"/>
	41. Distance from and Frontage on Road <b>25' and 50'</b>

Further Description of Important Features: The rusticated basement of this two story home is seen on the side elevation. The entrance porch is described by two short brick columns, resting on brick piers, which support the plain entablature of the porch roof. The window lintels are made up of two rows of alternating brick stretchers and headers, A simple brick cornice separates the lower elevation and the stepped gable roof.



History and Significance: This was the home of William L. Perry, Physician, for 24 years he resided at this address and served as Pastor of Antioch Baptist Church. For many years he was a member of the Board of the Pine Street Y.M.C.A. and of the New Age Building and Loan Association.

Description of Environment and Outbuildings: The house sits on a large lot bordered on one side by an alley and on the other by a large yard. There is a garage to the rear right of the structure. Buildings in the area are of similar style and period. Urban decay is visible only on a small scale.

Sources of Information: Herman Dreer, "Negro Leadership in St. Louis", Ph.D. Diss., 1945, U. of Chicago, p. 274. Visit to the site; City Hall Information.

46. Prepared by	
47. Organization	
48. Date	49. Revision Date(s)

4452 Kennerly, continued.

6. continued

133'7 $\frac{1}{4}$ " bet=S to an alley.

4452 Kennerly

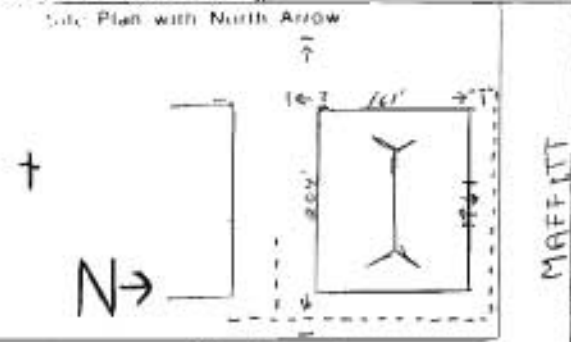


Office of Historic Preservation, P.O. Box 176, Jefferson City, Missouri 65101  
**HISTORIC INVENTORY**

No.	4 Present Name(s) <b>86550012</b>
County	5 Other Name(s)
Location of Negatives	

Specific Location **4102 Maffitt**  
**204' 0 7/10" x 161' 2" Chouteau Pl. Addn. Lots 43 thru 50 inclusive.**

City or Town or Rural, Township & Vicinity  
**St. Louis City**



Coordinates **UTM**

Site Building	Structure Object
On National Register? <b>Yes X</b>	12 Is it Eligible? <b>Yes</b>
Part of Estab. Dist? <b>No</b>	14 District Potent? <b>No</b>

Name of Established District

16 Thematic Category

17 Date(s) or Period  
**April 1, 1901**

18 Style or Design  
**Mo.-German Vernacular**

19 Architect or Engineer  
**F. Grable, D. O'Leary**

20 Contractor or Builder  
**N.A.**

21 Original Use, if apparent  
**School**

22 Present Use  
**School**

23 Ownership  
 Public  Private

24 Owner's Name & Address, if known  
**St. Mathew's Church  
 2705 N. Sarah  
 St. Louis Mo.**

25 Open to Public? **Yes  No**

26 Local Contact Person or Organization

27 Other Surveys in Which Included

28 No. of Stories **2**

29 Basement? **Yes  No**

30 Foundation Material  
**Rock, stone**

31 Wall Construction  
**Brick**

32 Roof Type & Material  
**Gable tile**

33 No. of Bays  
 Front **4** Side **--**

34 Wall Treatment  
**Stretcher bond**

35 Plan Shape **rectangle**

36 Changes (Explain in #42)  
 Addition  Moved  **none**

37 Condition  
 Interior **Excellent**  
 Exterior **Excellent**

38 Preservation Underway? **Yes  No**

39 Endangered? By What? **Yes  No**

40 Visible from Public Road? **Yes  No**

41 Distance from and Frontage on Road  
**5' and 100'**

Further Description of Important Features This building is two stories in height and three bays wide. Two short piers support molded panels which frame the doorway. Console brackets support a denticulated cornice above. The enriched overdoors constructed out of smooth-faced ashlar masonry. The actual door and transom are probably later additions. A course of brick stretchers separates the first and second floors. The triple, double hung windows are embellished with key-



History and Significance This school has been in operation since the early 1900's at the present site. It has long contributed to the well being of the community with high standards of education for the many and diverse student body. It was the center of the Irish-Catholic community for many years prior to its support of Blacks.

Description of Environment and Outbuildings The environment is pleasant. The Church and Rectory are just behind the structure. There are no outbuildings on the property. The neighborhood is quiet and settled. Signs of urban decay are present only in a limited degree.

Sources of Information **Visit to the site; City Hall Information; Interview at St. Mathew's with Father Chester Gator.**

46 Prepared by

47 Organization

48 Date | 49 Revision Date(s)

4102 Maffitt Ave., continued.

42. continued

stones and panels in cut stone. Emblematic devices decorate the wall surface above. A stepped gable trimmed in terra cotta or stone terminates the elevation of the bays.



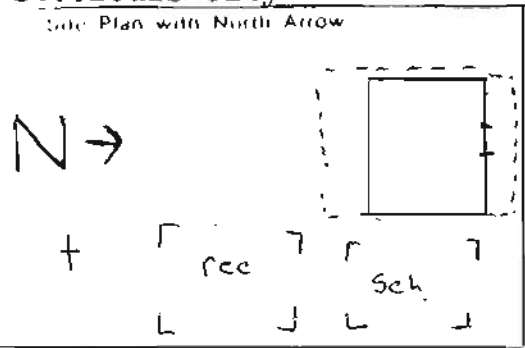
4102 Maffitt Ave.

Office of Historic Preservation, P.O. Box 176, Jefferson City, Missouri 65101  
**HISTORIC INVENTORY**

No.	4 Present Name(s) (No longer used as convent) 79SS0006
County St. Louis	5 Other Name(s) St. Mathew's Convent
Location of Negatives	

Specific Location 4118-4120 Maffitt  
 Lots 42 - 50 E. 17 Lot 41  
 City Block 3667

City or Town if Rural, Township & Vicinity  
 St. Louis City



Coordinates UTM  
 Lat  
 Long

Site in Building?	Structure in Object?
On National Register? Yes <input type="checkbox"/> No <input type="checkbox"/>	12 Is It Eligible? Yes <input type="checkbox"/> No <input type="checkbox"/>
Part of Estab Dist? Yes <input type="checkbox"/> No <input type="checkbox"/>	14 District Potential? Yes <input type="checkbox"/> No <input type="checkbox"/>

Name of Established District

16 Thematic Category	28. No of Stories 2
17 Date(s) or Period 1921	29. Basement? Yes <input type="checkbox"/> No <input type="checkbox"/>
18 Style or Design Mo.-German Vernacular	30. Foundation Material Concrete
19 Architect or Engineer Thomas O'Keefe	31. Wall Construction Brick
20 Contractor or Builder N.A.	32. Roof Type & Material Flat tar
21 Original Use, if apparent Dwelling	33 No of Bays Front 6 Side --
22 Present Use Residential	34 Wall Treatment Brick bond
23 Ownership Public <input type="checkbox"/> Private <input checked="" type="checkbox"/>	35. Plan Shape rectangle
24 Owner's Name & Address, if known St. Mathew's Parish 2705 N. Sarah St. Louis, Mo.	36 Changes (Explain in #42) Addition <input type="checkbox"/> Altered <input checked="" type="checkbox"/> Moved <input type="checkbox"/>
25 Open to Public? Yes <input type="checkbox"/> No <input checked="" type="checkbox"/>	37 Condition Interior Excellent Exterior Excellent
26 Local Contact Person or Organization	38. Preservation Underway? Yes <input type="checkbox"/> No <input checked="" type="checkbox"/>
27 Other Surveys in Which Included	39 Endangered? By What? Yes <input checked="" type="checkbox"/> No <input type="checkbox"/> Urban decay.
	40 Visible from Public Road? Yes <input checked="" type="checkbox"/> No <input type="checkbox"/>
	41. Distance from and Frontage on Road 7' and 80'

Further Description of Important Features The recessed entrance of this six bay, two story building is slightly off centre, The basement is constructed in smooth-faced coursed masonry. The brickwork is a variant of English Bond. The semi-circular arches of the first floor window bays are made up of two rows of brick headers set at an angle about the rounded window frames. Brick stretchers make up the flat lintels of the second floor windows. A billet course in brick, (con)



History and Significance This building house the Convent for St. Mathew's Parish at the beginning of this century. At that time the Parish was the central Irish-Catholic parish in St. Louis. It has since served continuously for the Black and underprivileged.

Description of Environment and Outbuildings The building and grounds are neat. There are no outbuildings on the property. The rear of the structure faces the church yard and buildings. There are only small signs of urban decay present about the structure.

Sources of Information Visit to the site; City Hall Information; Oral History Chester Gaither, Pastor, St. Matthew's Church.

46 Prepared by	
47 Organization	
48 Date	49 Revision Date(s)

4118-4120 Maffitt, continued.

42 continued

separates these lintels from the plain belt course above. A simple parapet wall with glazed brick trim crowns the structure. A cross formed from brick headers is set within the wall.

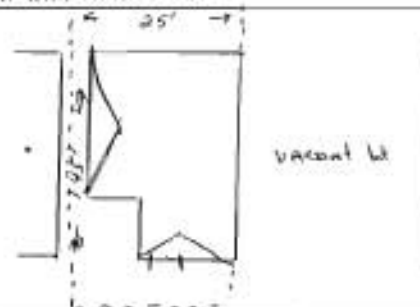


4118-4120 Maffitt

Office of Historic Preservation, P.O. Box 176, Jefferson City, Missouri 65101  
**HISTORIC INVENTORY**

No.	4. Present Name(s)  79SS0062
County	5. Other Name(s)
Location of Negatives	

Specific Location 4408 Maffitt  
 Lot 31 Blk 3 of Taylor Subd  
 ftg 25' on SLY Maffitt, x ds  
 of 145' to an alley.  
 City or Town // Rural, Township & Vicinity  
 St. Louis City  
 Site Plan with North Arrow



16. Thematic Category	
17. Date(s) or Period	N.A.
18. Style or Design	N.A.
19. Architect or Engineer	N.A.
20. Contractor or Builder	N.A.
21. Original Use, if apparent	Residential
22. Present Use	Residential
23. Ownership	Public <input type="checkbox"/> Private <input checked="" type="checkbox"/>
24. Owner's Name & Address, if known	Beatrice Billups 4408 Maffitt
25. Open to Public?	Yes <input type="checkbox"/> No <input checked="" type="checkbox"/>
26. Local Contact Person or Organization	
27. Other Surveys in Which Included	

28. No. of Stories	1
29. Basement?	Yes <input checked="" type="checkbox"/> No <input type="checkbox"/>
30. Foundation Material	Concrete
31. Wall Construction	Asbestos Shingle
32. Roof Type & Material	Roll Shingle
33. No. of Bays	Front -- Side --
34. Wall Treatment	Asbestos shingle
35. Plan Shape	irregular
36. Changes (Explain in #42)	Addition <input type="checkbox"/> Altered <input checked="" type="checkbox"/> Moved <input type="checkbox"/>
37. Condition	Interior Fair Exterior Fair
38. Preservation Underway?	Yes <input type="checkbox"/> No <input checked="" type="checkbox"/>
39. Endangered? By What?	Yes <input checked="" type="checkbox"/> No <input type="checkbox"/>
40. Visible from Public Road?	Yes <input checked="" type="checkbox"/> No <input type="checkbox"/>
41. Distance from and Frontage on Road	30' and 25'

Coordinates	UTM
Lat	
Long	
Site: Building <input type="checkbox"/>	Structure <input type="checkbox"/> Object <input type="checkbox"/>
On National Register? Yes <input type="checkbox"/> No <input type="checkbox"/>	12. Is it Eligible? Yes <input type="checkbox"/> No <input type="checkbox"/>
Part of Estab. Dist? Yes <input type="checkbox"/> No <input type="checkbox"/>	14. District Potent? Yes <input type="checkbox"/> No <input type="checkbox"/>
Name of Established District	

Further Description of Important Features This "L" shaped home has a gable roof with plain verge boards. The siding is asphalt shingle. Turned post support the roof of the porch. This house has been altered and cannot be stylistically analyzed.



History and Significance This was the home of Edith Thompson in 1922. Edith was a cook at the Home Sweet Home Nursing Home and highly respected member of the community.

Description of Environment and Outbuildings There is a vacant lot to one side of the house. A neat chain link fence surrounds the property on which there are no outbuildings. The area shows definite signs of urban decay.

Sources of Information	Visit to the site; City Hall Information;	46. Prepared by	
		47. Organization	
		48. Date	49. Revision Date(s)

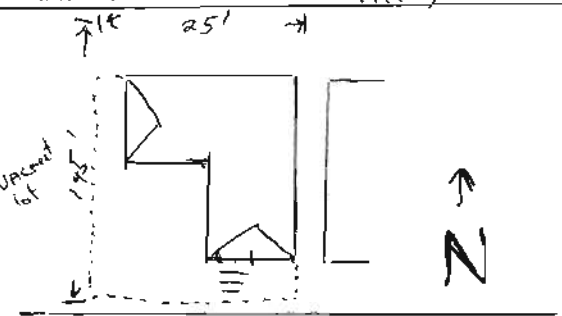


4408 MaFitt

Office of Historic Preservation, P.O. Box 176, Jefferson City, Missouri 65101  
**HISTORIC INVENTORY**

No.	4 Present Name(s) <b>79SS0063</b>
County <b>St. Louis</b>	5 Other Name(s)
Location of Negatives	

Specific Location **4436 Maffitt**  
**Lot 20 Blk 3 of the Taylor Sb**  
**26' SL Maffitt Av x dpt S of**  
**145' to an alley.**  
 City or Town  Rural  Township & Vicinity  
**St. Louis City**  
 Site Plan with North Arrow **Alley**



**MAFFITT Av**  
 Coordinates **UTM**  
 Lot  
 Entry

Site Building <input type="checkbox"/>	Structure Object <input type="checkbox"/>
On National Register? Yes <input type="checkbox"/> No <input type="checkbox"/>	12 Is it Eligible? Yes <input type="checkbox"/> No <input type="checkbox"/>
Part of Estab Hist Dist? Yes <input type="checkbox"/> No <input type="checkbox"/>	14 District Potent? Yes <input type="checkbox"/> No <input type="checkbox"/>

Name of Established District

16 Thematic Category	28 No. of Stories <b>1</b>
17 Date(s) or Period <b>c. 1920</b>	29 Basement? Yes <input checked="" type="checkbox"/> No <input type="checkbox"/>
18 Style or Design <b>Altered N.A.</b>	30 Foundation Material <b>Concrete block</b>
19 Architect or Engineer <b>N.A.</b>	31 Wall Construction <b>Roll siding</b>
20 Contractor or Builder <b>N.A.</b>	32 Roof Type & Material <b>Gable roll tar</b>
21 Original Use, if apparent <b>Residential</b>	33 No. of Bays Front <b>2</b> Side <b>2</b>
22 Present Use <b>Residential</b>	34 Wall Treatment <b>Roll siding</b>
23 Ownership Public <input type="checkbox"/> Private <input checked="" type="checkbox"/>	35 Plan Shape <b>irregular</b>
24 Owner's Name & Address, if known <b>William H. Johnson</b> <b>4190 Enright</b> <b>St. Louis Mo.</b>	36 Changes (Explain in #42) Addition <input type="checkbox"/> Altered <input checked="" type="checkbox"/> Moved <input type="checkbox"/>
25 Open to Public? Yes <input type="checkbox"/> No <input checked="" type="checkbox"/>	37 Condition Interior <b>Poor</b> Exterior <b>Poor</b>
26 Local Contact Person or Organization	38 Preservation Underway? Yes <input type="checkbox"/> No <input checked="" type="checkbox"/>
27 Other Surveys in Which Included	39 Endangered? By What? Yes <input checked="" type="checkbox"/> No <input type="checkbox"/>

Alterations & decay	
40 Visible from Public Road? Yes <input checked="" type="checkbox"/> No <input type="checkbox"/>	41 Distance from and Frontage on Road <b>25' and 26'</b>

Further Description of Important Features **This building has been altered so stylistic analysis is not possible. The gable roof and sides of the home are covered with asphalt shingles. There is a bit of Eastlake decoration over the porch. Flat arches above the window frames consist of brick stretchers placed on either side of a white, central keystone.**



History and Significance **This was the home of Rev. John Thompson, St. Mathew's Church in 1914. Thompson was a highly respected member of the Ville community.**

Description of Environment and Outbuildings **There is a vacant lot to one side of the property. There are no outbuildings and the lawn is in fair shape. Other structures are of similar period but not necessarily style.**

Sources of Information <b>Visit to the site; City Hall Information;</b>	46 Prepared by
	47 Organization
	48 Date 49) Revision Date(s)



4436 Mafilett

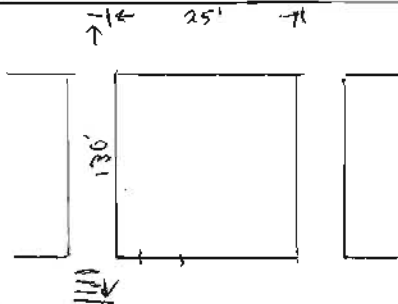
Office of Historic Preservation, P.O. Box 176, Jefferson City, Missouri 65101  
**HISTORIC INVENTORY**

No.	4 Present Name(s) <b>79SS0064</b>
County	5 Other Name(s)
Location of Negatives	

Specific Location **4239 W. N. Marke**  
**25' x 130'6"** in Wash Est. Add  
 Blk 17 lot W 10

City or Town **St. Louis City** If Rural, Township & Vicinity

Site Plan with North Arrow



Coordinates UTM  
 Lat  
 Long

Site Building	Structure Object
On National Register? Yes <input type="checkbox"/> No <input type="checkbox"/>	12 Is It Eligible? Yes <input type="checkbox"/> No <input type="checkbox"/>
Part of Estab Hist Dist? Yes <input type="checkbox"/> No <input type="checkbox"/>	14 District Potential? Yes <input type="checkbox"/> No <input type="checkbox"/>
Name of Established District	

16 Thematic Category	28. No. of Stories <b>2</b>
17 Date(s) or Period <b>1884</b>	29. Basement? Yes <input checked="" type="checkbox"/> No <input type="checkbox"/>
18 Style or Design <b>N.A.</b>	30. Foundation Material <b>Concrete</b>
19 Architect or Engineer <b>N.A.</b>	31. Wall Construction <b>Stone</b>
20 Contractor or Builder <b>W.A. Doyle Owner builder</b>	32. Roof Type & Material <b>Flat tar</b>
21. Original Use, if apparent <b>Residential</b>	33. No. of Bays Front <b>3</b> Side <b>--</b>
22 Present Use <b>Residential</b>	34. Wall Treatment <b>Artificial stone</b>
23 Ownership Public <input type="checkbox"/> Private <input checked="" type="checkbox"/>	35. Plan Shape <b>rectangle</b>
24 Owner's Name & Address, if known <b>James Wright Jr. 4239 W. N. Market</b>	36. Changes (Explain in #42) Addition <input type="checkbox"/> Altered <input checked="" type="checkbox"/> Moved <input type="checkbox"/>
25 Open to Public? Yes <input type="checkbox"/> No <input checked="" type="checkbox"/>	37. Condition Interior <b>Good</b> Exterior <b>Good</b>
26 Local Contact Person or Organization	38. Preservation Underway? Yes <input type="checkbox"/> No <input checked="" type="checkbox"/>
27 Other Surveys in Which Included	39. Endangered? By What? Yes <input checked="" type="checkbox"/> No <input type="checkbox"/> <b>Alterations &amp; decay</b>
	40. Visible from Public Road? Yes <input checked="" type="checkbox"/> No <input type="checkbox"/>
	41. Distance from and Frontage on Road <b>20' and 25'</b>

Further Description of Important Features  
 Because this house has had the facade altered extensively any type of stylistic analysis is impossible.




History and Significance  
 This was the home of Mr. & Mrs. B.T. Hogan. Prominent family in the Ville during the early part of this century.

Description of Environment and Outbuildings  
 There are no outbuildings on this neat piece of property. The house could use renovation.

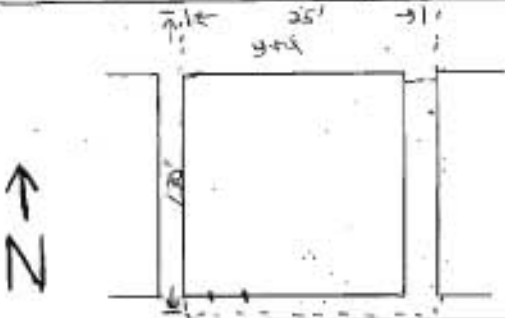

Sources of Information  
 Visit to the site; City Hall Information; "The Ville", C. Bailey Wash U. Ph.D. Diss. 1978

46 Prepared by	
47 Organization	
48 Date	49 Revision Date(s)

4239 W. N. Market



Office of Historic Preservation, P.O. Box 176, Jefferson City, Missouri 65101  
**HISTORIC INVENTORY**

<b>1 No.</b>  <b>2 County</b> St. Louis <b>3 Location of Negatives</b>	<b>4 Present Name(s)</b> 79550029 <b>5 Other Name(s)</b> Samuel E. Moore	
<b>6 Specific Location</b> 4271 W. N. Market E 1/2 lot 3 Blk 17, The third sub of the Wash. Estate.	<b>16 Thematic Category</b>  <b>17 Date(s) or Period</b> c. 1920	<b>28 No. of Stories</b> 2 <b>29 Basement?</b> Yes <input checked="" type="checkbox"/> No <input type="checkbox"/>
<b>7 City or Town</b> If Rural, Township & Vicinity St. Louis City	<b>18 Style or Design</b> Mo.-German Vernacular	<b>30 Foundation Material</b> Stone
<b>8 Site Plan with North Arrow</b> Alley 	<b>19 Architect or Engineer</b> N.A.	<b>31 Wall Construction</b> Brick
<b>9 Coordinates</b> UTM Lat _____ Long _____	<b>20 Contractor or Builder</b> N.A.	<b>32 Roof Type &amp; Material</b> Flat Tar
<b>10</b> Site <input type="checkbox"/> Building <input type="checkbox"/> Structure <input type="checkbox"/> Object <input type="checkbox"/>	<b>21 Original Use, if apparent</b> Residential	<b>33 No. of Bays</b> Front 2 Side --
<b>11 On National Register?</b> Yes <input type="checkbox"/> No <input type="checkbox"/>	<b>22 Present Use</b> Residential	<b>34 Wall Treatment</b> Brick bond.
<b>12 Is II Eligible?</b> Yes <input type="checkbox"/> No <input type="checkbox"/>	<b>23 Ownership</b> Public <input type="checkbox"/> Private <input checked="" type="checkbox"/>	<b>35 Plan Shape</b> rectangle
<b>13 Part of Estab. Hist. Dist.?</b> Yes <input type="checkbox"/> No <input type="checkbox"/>	<b>24 Owner's Name &amp; Address, if known</b> Samuel & Rosa Moore 4271 W. N. Market St. Louis Mo.	<b>36 Changes (Explain in #42)</b> Addition <input type="checkbox"/> Altered <input checked="" type="checkbox"/> Moved <input type="checkbox"/>
<b>14 District Potent'?</b> Yes <input type="checkbox"/> No <input type="checkbox"/>	<b>25 Open to Public?</b> Yes <input type="checkbox"/> No <input checked="" type="checkbox"/>	<b>37 Condition</b> Interior <u>Excellent</u> Exterior <u>Excellent</u>
<b>15 Name of Established District</b>	<b>26 Local Contact Person or Organization</b>	<b>38 Preservation Underway?</b> Yes <input type="checkbox"/> No <input checked="" type="checkbox"/>
<b>42 Further Description of Important Features</b> The street facade of this two story structure is divided into two bays. All windows display segmental relieving arches of alternating rows of stretchers and headers. Which are placed about the rounded heads of the window frames at an angle. The wooden heads of the double hung windows are ornamented in a jig-saw cut floral pattern. A beaded decoration continues along the front facade above the segmental arches. A course cont	<b>27 Other Surveys in Which Included</b>	<b>39 Endangered? By What?</b> Yes <input checked="" type="checkbox"/> No <input type="checkbox"/> Urban Decay
<b>43 History and Significance</b> Home of Samuel E. Moore, Physician and resident in this home from 1925 until the present. Dr. Moore has long been an outstanding member of the community and highly trusted physician. Dr. Moore was also a long-time Mason, serving a local black Masonic Lodge as Worshipful Master (this was the highest position one could hold in a local lodge).		<b>40 Visible from Public Road?</b> Yes <input checked="" type="checkbox"/> No <input type="checkbox"/>
<b>44 Description of Environment and Outbuildings</b> There are no outbuildings on the property. Other buildings near this one are of a similar style and period. The yard is neat as is the general condition of the house. The neighborhood shows some limited signs of urban decay.	<b>45 Sources of Information</b> Visit to the site; Cith Hall Information; Goulds Directory of St. Louis; 1925; Official Proceedings of the Ancient Free and Accepted Masons of Missouri.	<b>41 Distance from and Frontage on Road</b> 10' and 25'
<b>46 Prepared by</b>	<b>47 Organization</b>	<b>48 Date</b> <b>49 Revision Date(s)</b>

4271 W. N. Market, continued.

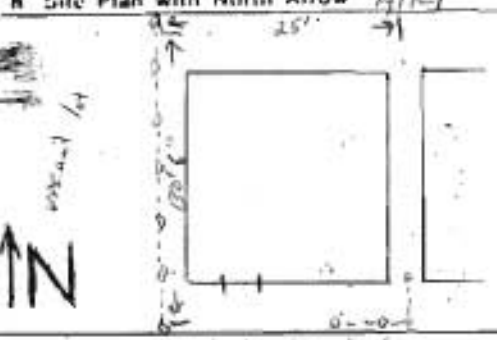

42 continued

of molded brick separates the basement and first floors and connects the sill lines of the second story. Two brick corbels frame an elaborate cornice of ornamental brick. The porch is a recent addition.

4271 W. N. Market



Office of Historic Preservation, P.O. Box 176, Jefferson City, Missouri 65101  
**HISTORIC INVENTORY**

1 No. <u>21</u>		4 Present Name(s) <u>79550065</u>	
2 County <u>St. Louis County</u>		5 Other Name(s)	
3 Location of Negatives			
6 Specific Location <u>4273 W.N. Market</u> <u>E 1' Lot 2, and N 25' Lot 3</u> <u>Block 14 3rd Sub; Wash Est.</u> <u>26' NL of North Market (con)</u>		16 Thematic Category	
7 City or Town <input type="checkbox"/> Rural, Township & Vicinity <u>St. Louis City</u>		17 Date(s) or Period <u>c. 1903</u>	
8 Site Plan with North Arrow <u>Alley</u>		18 Style or Design <u>N.A.</u>	
		19 Architect or Engineer <u>W. Ferris</u>	
		20 Contractor or Builder <u>N.A.</u>	
9 Coordinates Lat _____ Long _____		21 Original Use, if apparent <u>Residential</u>	
10 Site: <input type="checkbox"/> Building: <input type="checkbox"/> Structure: <input type="checkbox"/> Object: <input type="checkbox"/>		22 Present Use <u>Residential</u>	
11 On National Register? Yes <input type="checkbox"/> No <input type="checkbox"/>		23 Ownership Public <input type="checkbox"/> Private <input checked="" type="checkbox"/>	
12 Is it Eligible? Yes <input type="checkbox"/> No <input type="checkbox"/>		24 Owner's Name & Address, if known <u>Walter Hero &amp; L.</u> <u>Blanche 4273 W. N. Market</u>	
13 Part of Estab. Hist. Dist? Yes <input type="checkbox"/> No <input type="checkbox"/>		25 Open to Public? Yes <input type="checkbox"/> No <input checked="" type="checkbox"/>	
14 District Potent? Yes <input type="checkbox"/> No <input type="checkbox"/>		26 Local Contact Person or Organization	
15 Name of Established District		27 Other Surveys in Which Included	
42 Further Description of Important Features <u>This two story structure has been sheathed in a false facade of ashlar masonry. The window openings and at least one doorway have been altered. There is only a suggestion of the former brick facade in the roofline of the stone elevation.</u>		28 No. of Stories <u>2</u>	
43 History and Significance <u>This is an example of typical housing available as rental property to blacks in the Ville in the early 1900's. In 1906, blacks could rent rooms here for \$17/month.</u>		29 Basement? Yes <input checked="" type="checkbox"/> No <input type="checkbox"/>	
44 Description of Environment and Outbuildings <u>This building is not typical of the others in the area. The false front is unique. There are no outbuildings. The yard and house are well kept. Other structures about have more original facades although many of them are somewhat run down.</u>		30 Foundation Material <u>Stone</u>	
45 Sources of Information <u>Visit to the site; City Hall Information; Lawrence O. Christensen, "Black St. Louis: A Study in Race Relations, 1865-1914," Ph. D. dissertation, p. 139.</u>		31 Wall Construction <u>Brick</u>	
		32 Roof Type & Material <u>Flat Tar</u>	
		33 No. of Bays Front <u>2</u> Side <u>1</u>	
		34 Wall Treatment <u>Brick bond-sides</u>	
		35 Plan Shape <u>rectangle</u>	
		36 Changes (Explain in #42) Addition <input checked="" type="checkbox"/> Altered <input type="checkbox"/> Moved <input type="checkbox"/>	
		37 Condition Interior <u>Good</u> Exterior <u>Good</u>	
		38 Preservation Underway? Yes <input type="checkbox"/> No <input checked="" type="checkbox"/>	
		39 Endangered? By What? Yes <input checked="" type="checkbox"/> No <input type="checkbox"/> <u>Alterations</u>	
		40 Visible from Public Road? Yes <input checked="" type="checkbox"/> No <input type="checkbox"/>	
		41 Distance from and Frontage on Road <u>20' and 25'</u>	
			
		46. Prepared by	
		47. Organization	
		48. Date	
		49. Revision Date(s)	

4273 N. Market, continued.

6. continued

St. x N. 130'6" to an alley.

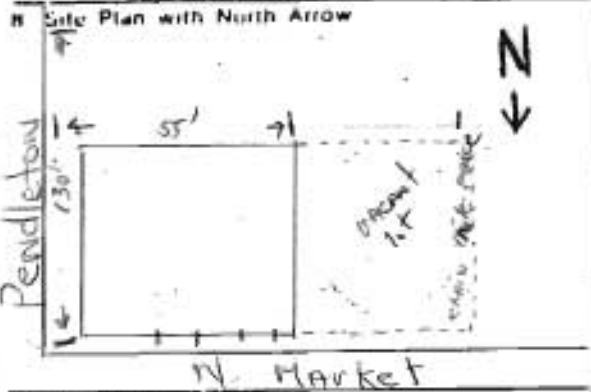
4273 N. Market



Office of Historic Preservation, P.O. Box 176, Jefferson City, Missouri 65101  
**HISTORIC INVENTORY**

1 No.	4 Present Name(s) 79550020
2 County St. Louis	5 Other Name(s) Wilkinson's Dry Goods Store
3 Location of Negatives	

6 Specific Location 4300 N. Market  
 Lot 15 Blk 11 of Third Sub of  
 the Wash Est; 55' SL N Market  
 St. x dpt S of 130'6" to (con  
 7 City or Town If Rural, Township & Vicinity  
 St. Louis City



9 Coordinates UTM  
 Lat  
 Long

10 Site Building Structure Object  
 Building : Structure :  
 Building : Object :

11 On National Register? Yes No  
 12 Is Eligible? Yes No

13 Part of Estab Hist Dist? Yes No  
 14 District Potent? Yes No

15 Name of Established District

16 Thematic Category  
Commercial

17 Date(s) or Period  
c. 1920

18 Style or Design  
Commercial

19 Architect or Engineer  
N.A.

20 Contractor or Builder  
N.A.

21 Original Use, if apparent  
Commercial

22 Present Use  
Residential

23 Ownership Public Private  
 Public  Private

24 Owner's Name & Address, if known  
 Emma Johnson  
 4300 N. Market

25 Open to Public? Yes No  
 Yes  No

26 Local Contact Person or Organization

27 Other Surveys in Which Included

28 No. of Stories 2

29 Basement? Yes No  
 Yes  No

30 Foundation Material  
Stone

31 Wall Construction  
Brick

32 Roof Type & Material  
Flat Tar

33 No. of Bays Front Side  
 Front -- Side ---

34 Wall Treatment  
Brick Bond.

35 Plan Shape rectangle

36 Changes (Explain in #42) Addition Altered Moved  
 Addition  Altered  Moved

37 Condition Interior Exterior  
 Interior Poor Exterior Poor

38 Preservation Underway? Yes No  
 Yes  No

39 Endangered? By What? Yes No  
 Yes  No   
 Neglect and Decay

40 Visible from Public Road? Yes No  
 Yes  No

41 Distance from and Frontage on Road  
 5' and 55'

42 Further Description of Important Features The lower facade of this commercial structure has been altered drastically. The brick cornice of the upper elevation gives an indication of the structures former character. The brick is laid in a common bond fashion.



43 History and Significance Site of F.E. Wilkinson's Dry Goods store. Frank Wilkinson had clerked for a number of years at Velar Dry Goods and opened his own store here in the early thirties. He and his wife Lucy lived next door, at 4302 N. Market.

44 Description of Environment and Outbuildings To the right and rear of the structure are vacant lots. There are no out buildings. The area shows major signs of urban decay and neglect. The property is in disarray. The apartment above the store is occupied at the present time.

45 Sources of Information Visit to the Site; City Hall information; Gould's St. Louis Directory, 1929, 1930.

46. Prepared by

47. Organization

48. Date 49 Revision Date(s)

4300 N. Market, continued.


6. continued

alley Bnd E. by Pendleton Ave.



4300 N. Market

Office of Historic Preservation, P.O. Box 176, Jefferson City, Missouri 65101  
**HISTORIC INVENTORY**

1. No.		4. Present Name(s) Continental Cleaners	
2. County St. Louis		5. Other Name(s) 79SS0033	
3. Location of Negatives			
6. Specific Location 2416 Newstead Av - Lot 28 Blk 10 Third Sub of Wash Est 55' SL St. Ferdinand Av x		16. Thematic Category Functional-Industrial	
7. City or Town    If Rural, Township & Vicinity St. Louis		17. Date(s) or Period January 21, 1902	
8. Site Plan with North Arrow 		18. Style or Design Commercial	
9. Coordinates Lat _____ Long _____ UTM		19. Architect or Engineer Charles Kicker	
10. Site: ( ) Building ( )    Structure: ( ) Object: ( )		20. Contractor or Builder N.A.	
11. On National Register?    Yes ( ) No ( )		21. Original Use, if apparent Commercial-Cleaners	
12. Is it Eligible?    Yes ( ) No ( )		22. Present Use Commercial-Cleaners	
13. Part of Estab Hist Dist?    Yes ( ) No ( )		23. Ownership Public ( ) Private (X)	
14. District Potent?    Yes ( ) No ( )		24. Owner's Name & Address, if known Virgil B. Waddell 2416 Newstead Av St. Louis, Mo.	
15. Name of Established District		25. Open to Public?    Yes (X) No ( )	
42. Further Description of Important Features The upper division of this commercial structure is trimmed in terracotta. It resembles a parapet. The window trim is also terracotta. The brick is laid in a common bond pattern. The windows have been painted over with signs.		26. Local Contact Person or Organization Owner	
43. History and Significance The Continental Cleaners, has been at this address since 1915. Prior to that at 1557 S. Jefferson St. .		27. Other Surveys in Which Included	
44. Description of Environment and Outbuildings The cleaners is located on the corner of Newstead Av.. Buildings in the area reflect urban decay. There are some vacant lots close to the structure. There are no out buildings or adjoining structures.		28. No. of Stories 1	
45. Sources of Information 1. Gould's St. Louis City Directory 1940 p. 242 " " " 1939 p. 248 " " " 1915 p. 490		29. Basement?    Yes ( ) No (X)	
		30. Foundation Material Brick	
		31. Wall Construction Running Bond	
		32. Roof Type & Material Flat Tar	
		33. No. of Bays Front 5    Side 3	
		34. Wall Treatment Brick #2 Bond	
		35. Plan Shape rectangle	
		36. Changes (Explain in #42)    Addition ( ) Altered (X) Moved ( )	
		37. Condition Interior Good Exterior Good	
		38. Preservation Underway?    Yes No (X)	
		39. Endangered? By What?    Yes (X) No ( ) Urban Decay	
		40. Visible from Public Road?    Yes (X) No ( )	
		41. Distance from and Frontage on Road 5' and 200'	
		46. Prepared by	
		47. Organization	
		48. Date	
		49. Revision Date(s)	



2416 Newstead, continued.

6. continued

130'6" to Alley; Bnd W By Newstead Av..

45. continued

Visit to the site  
City Hall Information

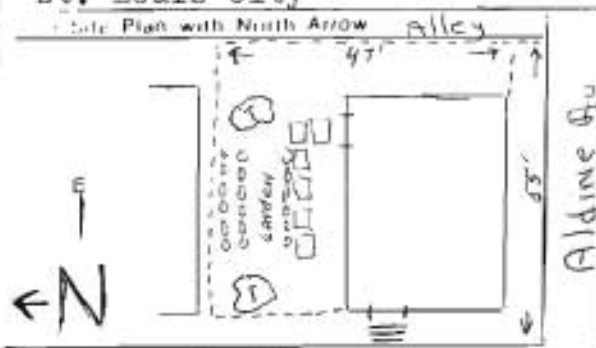


2416 Newstead

Office of Historic Preservation, P.O. Box 176, Jefferson City, Missouri 65101  
**HISTORIC INVENTORY**

No.	4 Present Name(s) <b>79SS0066</b>
County	5 Other Name(s)
Location of Negatives	

Specific Location **1700 Pendleton**  
**S 47' Lot 1 Elleard Pl ftg**  
**47' E.L. Pendleton Av x a d E**  
**55' to E.L. Sd lot Bd S, (con**  
 City or Town If Rural, Township & Vicinity  
**St. Louis City**



**Pendleton Av**

Coordinates **UTM**

Lat

Long

Site is Building	Structure is Object
On National Register? Yes <input type="checkbox"/> No <input checked="" type="checkbox"/>	12 ISH Eligible? Yes <input type="checkbox"/> No <input checked="" type="checkbox"/>
Part of Estab that Dist? Yes <input type="checkbox"/> No <input checked="" type="checkbox"/>	14 District Potent? Yes <input type="checkbox"/> No <input checked="" type="checkbox"/>
Name of Established District	

16 Thematic Category	17 Date(s) or Period <b>1905</b>
18 Style or Design <b>Mo.-German Vernacular</b>	19 Architect or Engineer <b>P.L. Meire</b>
20 Contractor or Builder <b>N.A.</b>	21 Original Use, if apparent <b>Residential-Flats</b>
22 Present Use <b>Residential-Flats</b>	23 Ownership Public <input type="checkbox"/> Private <input checked="" type="checkbox"/>
24 Owner's Name & Address, if known <b>Louis &amp; Ina Cunningham</b> <b>1700 Pendleton</b>	25 Open to Public? Yes <input type="checkbox"/> No <input checked="" type="checkbox"/>
26 Local Contact Person or Organization	27 Other Surveys in Which Included

28 No. of Stories <b>2</b>	29. Basement? Yes <input type="checkbox"/> No <input checked="" type="checkbox"/>
30. Foundation Material <b>Stone</b>	31. Wall Construction <b>Brick</b>
32. Roof Type & Material <b>Flat tar</b>	33. No. of Bays Front <input type="checkbox"/> Side <input type="checkbox"/>
34 Wall Treatment <b>Brick bond</b>	35. Plan Shape <b>rectangle</b>
36 Changes (Explain in #42) Addition <input checked="" type="checkbox"/> Altered <input type="checkbox"/> Moved <input type="checkbox"/>	37 Condition Interior <b>Good</b> Exterior <b>Good</b>
38. Preservation Underway? Yes <input type="checkbox"/> No <input checked="" type="checkbox"/>	39. Endangered? By What? Yes <input checked="" type="checkbox"/> No <input type="checkbox"/> <b>Urban decay</b>
40 Visible from Public Road? Yes <input checked="" type="checkbox"/> No <input type="checkbox"/>	41 Distance from and Frontage on Road <b>20' and 47'</b>

Further Description of Important Features The brick of this structure is laid in a common bond pattern. The foundation is laid in uncoursed rubble stone. Simple belt courses connect the sill lines of the first and second floors. Semi-circular arches of stretchers and molded brick surround the entrance and first floor window opening. Brick headers placed in a T formation make up the segmental arches of the second floor windows. Plain segmental arches comprised of two, (con



History and Significance  
**Neighborhood Significance Only**

Description of Environment and Outbuildings The building is neat and sits on a small lot with no outbuildings. The lot is on a corner, the building to the left of this structure is of a similar period and style.

Sources of Information <b>Visit to the site; City Hall Information;</b>	46 Prepared by
	47 Organization
	48 Date   49 Revision Date(s)

1700 Pendleton, continued.

6. continued

x Aldine Av.

42 Continued.

rows of brick headers top the window openings of the side elevation.  
The front elevation is completed by an elaborate brick cornice.




1700 Pendleton

Office of Historic Preservation, P.O. Box 176, Jefferson City, Missouri 65101  
**HISTORIC INVENTORY**

No.	4 Present Name(s) <b>79SS0067</b>
County <b>St. Louis</b>	5 Other Name(s)
Location of Negatives	

Specific Location **1710 Pendleton  
 N 40' lot 1 Elleard Pl; 40'  
 EL Pendleton Av x dpt E 55';  
 bnd N x an alley.**

City or Town If Rural, Township & Vicinity  
**St. Louis City**



**Pendleton Av**

Coordinates UTM  
 Easting  
 Northing

Site Building	Structure Object
---------------	------------------

On National Register?	Yes <input type="checkbox"/>	No <input checked="" type="checkbox"/>	12 Is It Eligible?	Yes <input type="checkbox"/>	No <input checked="" type="checkbox"/>
-----------------------	------------------------------	----------------------------------------	--------------------	------------------------------	----------------------------------------

Part of Estab. that Dist.?	Yes <input type="checkbox"/>	No <input checked="" type="checkbox"/>	14 District Potent?	Yes <input type="checkbox"/>	No <input checked="" type="checkbox"/>
----------------------------	------------------------------	----------------------------------------	---------------------	------------------------------	----------------------------------------

Name of Established District

16 Thematic Category

17 Date(s) or Period  
**1905**

18 Style or Design  
**Mo.-German Vernacular**

19 Architect or Engineer  
**N.A.**

20 Contractor or Builder  
**N.A.**

21 Original Use, if apparent  
**Residential-Apartments**

22 Present Use  
**Residential-Apartments**

23 Ownership  
 Public  Private

24 Owner's Name & Address, if known  
**Lawrence & Carolyn  
 Netterville  
 5939 Plymouth, St. L.**

25 Open to Public?  
 Yes  No

26 Local Contact Person or Organization

27 Other Surveys in Which Included

28 No. of Stories **2**

29 Basement?  
 Yes  No

30 Foundation Material  
**Stone, concrete**

31 Wall Construction  
**Brick**

32 Roof Type & Material  
**Flat tar**

33 No. of Bays  
 Front **2** Side **0**

34 Wall Treatment  
**Brick bond**

35 Plan Shape **rectangle**

36 Changes (Explain in #42)  
 none Addition  Altered  Moved

37 Condition  
 Interior **Fair**  
 Exterior **Good**

38 Preservation Underway?  
 Yes  No

39 Endangered? By What?  
 Yes  No

**Neighborhood decay**

40 Visible from Public Road?  
 Yes  No

41 Distance from and Frontage on Road  
**10' and 40'**

Further Description of Important Features The basement of this two story building is made up of rough cut ashlar masonry. The arched entry is the buildings most distinguishing feature. Two rows of brick stretchers have been placed at an angle to form a semi-circular arch. They have a rough textural treatment. The flat and segmental arches above the second floor double hung windows are made up of alternating brick headers and stretchers. Jig-saw cut boards are set, (cont)



History and Significance  
**Neighborhood significance only.**

Description of Environment and Outbuildings There are nice large trees on the property. There are no outbuildings on the property however the house seems extended in the rear. The building as well as the neighborhood are showing some mild signs of urban decay.

Sources of Information **Visit to the site; City Hall Information;**

46 Prepared by

47 Organization

48 Date 49 Revision Date(s)

1710 Pendleton, continued.

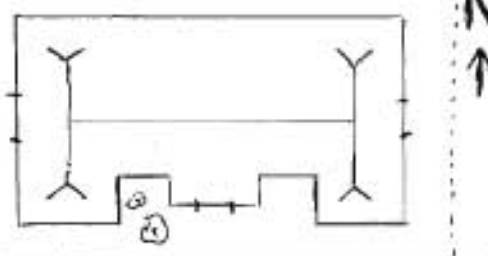

42 continued

within the arches of several of the windows. The parapet wall of the upper facade has been faced with a panel of low relief sculptured decoration. The wall is flanked by a denticulated cornice.



1710 Pendleton

Office of Historic Preservation, P.O. Box 176, Jefferson City, Missouri 65101  
**HISTORIC INVENTORY**

No. County <b>St. Louis</b> Location of Negatives	4 Present Name(s) <p style="text-align: right;">88550068</p> <b>Turner Middle School</b> 5 Other Name(s) <p style="text-align: right;"><i>Stowe Teacher's college</i></p>					
Specific Location <b>2615 Pendleton</b> <b>Lots 12 &amp; 13 in blk 8 of Wash</b> <b>Subd tog. ftg 100' on NL of</b> <b>Cottage &amp; d n of 133'11" (con</b> City or Town If Rural, Township & Vicinity <b>St. Louis City</b> Site Plan with North Arrow <i>Alley</i>	16 Thematic Category 17 Date(s) or Period <b>1938</b> 18 Style or Design <b>Questionable</b> 19 Architect or Engineer <b>N.A.</b> 20 Contractor or Builder <b>N.A.</b> 21 Original Use, if apparent <b>School</b> 22 Present Use <b>School</b> 23 Ownership Public <input checked="" type="checkbox"/> Private <input type="checkbox"/> 24 Owner's Name & Address, if known <b>St. Louis Board of Education</b> <b>911 Locust St. Louis</b> 25 Open to Public? Yes <input checked="" type="checkbox"/> No <input type="checkbox"/> 26 Local Contact Person or Organization 27 Other Surveys in Which Included	28 No. of Stories <b>2 1/2</b> 29 Basement? Yes <input checked="" type="checkbox"/> No <input type="checkbox"/> 30 Foundation Material <b>Stone</b> 31 Wall Construction <b>Brick</b> 32 Roof Type & Material <b>Tile Gable</b> 33 No. of Bays Front <b>8</b> Side <b>2</b> 34 Wall Treatment <b>Brick</b> 35 Plan Shape <b>rectangle</b> 36 Changes (Explain in #42) Addition <input type="checkbox"/> Altered <input type="checkbox"/> Moved <input type="checkbox"/> 37 Condition Interior <b>Excellent</b> Exterior <b>Excellent</b> 38 Preservation Underway? Yes <input type="checkbox"/> No <input checked="" type="checkbox"/> 39 Endangered? By What? Yes <input checked="" type="checkbox"/> No <input type="checkbox"/> <b>Urban decay</b> 40 Visible from Public Road? Yes <input checked="" type="checkbox"/> No <input type="checkbox"/> 41 Distance from and Frontage on Road <b>30' and 100'</b>				
 <p style="text-align: center;"><b>KENNERLY Ave</b></p> Coordinates <b>UTM</b> Lat Long Site Building <input type="checkbox"/> Structure Object <input type="checkbox"/> <table border="1" style="width:100%; border-collapse: collapse;"> <tr> <td>On National Register? Yes <input type="checkbox"/> No <input type="checkbox"/></td> <td>12 Is It Eligible? Yes <input type="checkbox"/> No <input type="checkbox"/></td> </tr> <tr> <td>Part of Estab Dist? Yes <input type="checkbox"/> No <input type="checkbox"/></td> <td>14 District Potent? Yes <input type="checkbox"/> No <input type="checkbox"/></td> </tr> </table> Name of Established District	On National Register? Yes <input type="checkbox"/> No <input type="checkbox"/>	12 Is It Eligible? Yes <input type="checkbox"/> No <input type="checkbox"/>	Part of Estab Dist? Yes <input type="checkbox"/> No <input type="checkbox"/>	14 District Potent? Yes <input type="checkbox"/> No <input type="checkbox"/>	Further Description of Important Features <p>The facade of this large structure is symmetrically balanced above a large portico. The massive entablature is supported by uprights in the doric order. Two projecting wings have gable roofs. Two rows of double hung windows are clustered in groups of five.</p>	
On National Register? Yes <input type="checkbox"/> No <input type="checkbox"/>	12 Is It Eligible? Yes <input type="checkbox"/> No <input type="checkbox"/>					
Part of Estab Dist? Yes <input type="checkbox"/> No <input type="checkbox"/>	14 District Potent? Yes <input type="checkbox"/> No <input type="checkbox"/>					
History and Significance <p>The Turner School has served the community for over four decades. Many Black residents of the Ville past attended Turner for their elementary school education. The school is still operating and helping a host of children achieve their educational aspirations.</p>						
Description of Environment and Outbuildings <p>Turner sits among a park of institutions. Homer G. Phillips Hospital is down the street, Sumner High is across the street. There are other schools in the area as well. Urban decay is present but offset by the promise of community institutions of care and learning.</p>						
Sources of Information <b>Visit to the site; City Hall Information; Oral History, C. Tyus Jefferson City Mo., former Ville Resident.</b>		46 Prepared by 47 Organization 48 Date   49 Revision Date(s)				

2615 Pendleton, continued.

6. continued

± to an alley.



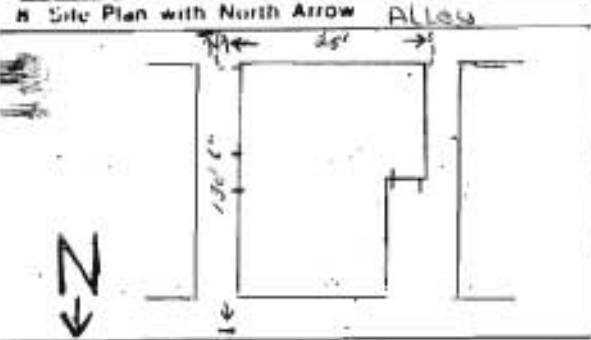
2615 Pendleton

Office of Historic Preservation, P.O. Box 176, Jefferson City, Missouri 65101  
**HISTORIC INVENTORY**

1 No.	4 Present Name(s) 79550070
2 County	5 Other Name(s)
3 Location of Negatives	

6 Specific Location 4262 St Ferdinand  
 W 25' of lot 30 Blk 17 3rd  
 Subd of Wash Est ftg 25' on  
 SL St. Ferd. Av by dpt of con

7 City or Town If Rural, Township & Vicinity  
 St. Louis City



9 Coordinates UTM  
 Lat  
 Long

10 Site Building	Structure Object
11 On National Register? Yes <input type="checkbox"/> No <input checked="" type="checkbox"/>	12 Is it Eligible? Yes <input type="checkbox"/> No <input checked="" type="checkbox"/>
13 Part of Estab Hist Dist? Yes <input type="checkbox"/> No <input checked="" type="checkbox"/>	14 District Potent? Yes <input type="checkbox"/> No <input checked="" type="checkbox"/>

15 Name of Established District

16 Thematic Category

17 Date(s) or Period  
 c. 1900

18 Style or Design  
 Mo.-German Vernacular

19 Architect or Engineer  
 N.A.

20 Contractor or Builder  
 N.A.

21 Original Use, if apparent  
 Residential

22 Present Use  
 Residential

23 Ownership Public  Private

24 Owner's Name & Address, if known Vernice J. Woods  
 4898 San Francisco  
 St. Louis, Mo. 63115

25 Open to Public? Yes  No

26 Local Contact Person or Organization

27 Other Surveys in Which Included

28 No. of Stories 1

29 Basement? Yes  No

30 Foundation Material  
 Stone

31 Wall Construction  
 Brick

32 Roof Type & Material  
 Flat tar

33 No. of Bays Front 2 Side 3

34 Wall Treatment  
 Running bond

35 Plan Shape rectangle

36 Changes (Explain in #42) Addition  Altered  Moved

37 Condition Interior N.A.  
 Exterior Good

38 Preservation Underway? Yes  No

39 Endangered? By What? Yes  No   
 Decay

40 Visible from Public Road? Yes  No

41 Distance from and Frontage on Road  
 10' and 20'

42 Further Description of Important Features The street facade of this one story building is 2 bays wide. The principal entrance is to the side and is protected by a gable overhang. The foundation is laid in rock-faced coursed ashlar and the brick pattern is common bond. The wooden heads of the segmental arched windows are cut in a floral pattern. The arches are formed by a series of brick stretchers, (cont.)



43 History and Significance This was the home of George Gotier in 1916.

44 Description of Environment and Outbuildings There are no outbuildings on the property. The house sits on a narrow lot and is typical of many homes in the area. The main entrance is off to the side, the yard is well kept and although urban decay is evident in the neighborhood the residents seem to be trying to live neatly.

45 Sources of Information Visit to the site; City Hall Information; Gould's Dir. of St. L., 1916 p. 867

46 Prepared by

47 Organization

48 Date 49 Revision Date(s)

4262 W. St. Ferdinand, continued.

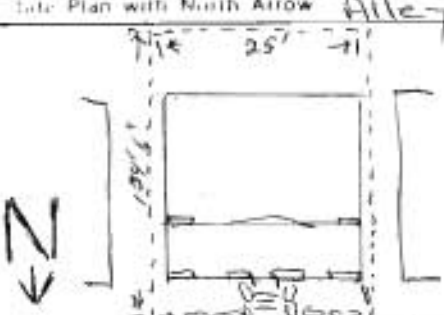
6.continued

130'6" to a 15' alley;



4262 W. St. Ferdinand

## HISTORIC INVENTORY

No.		4 Present Name(s) 79550071	
County		5 Other Name(s)	
Location of Negatives		16 Thematic Category	
Specific Location 4321 St. Ferdinand; 25' x 134'6" Wash Es Addn. Blk 9 Lot E 10.		17 Date(s) or Period 1929	
City or Town If Rural, Township & Vicinity St. Louis City		18 Style or Design Mo.-German Vernacular	
Site Plan with North Arrow Alley 		19 Architect or Engineer N.A.	
Coordinates Lot Easting		20 Contractor or Builder Gordon & Horen	
Site Building ( )		21 Original Use, if apparent Residential	
Structure ( )		22 Present Use Residential	
On National Register? Yes ( ) No ( )		23 Ownership Public ( ) Private (X)	
12 Is It Eligible? Yes ( ) No ( )		24 Owner's Name & Address, if known Letitia Burgess Brower 4321 St. Ferdinand	
14 District Potent? Yes ( ) No ( )		25 Open to Public? Yes ( ) No (X)	
Name of Established District		26 Local Contact Person or Organization	
Further Description of Important Features		27 Other Surveys in Which Included	
This two story brick structure is crowned with a brick and tile parapet, accented with headers. The metal awnings of the second floor are not original. The first floor is enclosed in a brick arched porch with quoined columns. The arches are constructed of white brick stretchers. Storm windows are not original, nor is the chain link fence about the property.		28 No of Stories 2	
History and Significance		29 Basement? Yes (X) No ( )	
This was the home of Fox, R.K. Teacher at Sumner High School in the 1940's and highly respected member of the community.		30 Foundation Material Stone	
Description of Environment and Outbuildings		31 Wall Construction Brick	
The house and surroundings are in perfect repair. The yard is well trimmed and collected. Neighboring buildings are also in good shape. The neighborhood is not yet facing serious decay.		32 Roof Type & Material Flat tar	
Sources of Information		33 No. of Bays Front 3 Side 4	
Visit to the site; City Hall Information; "The Ville", C. Bailey, Wash U. Ph.D. Diss. 1978		34 Wall Treatment Common bond	
46 Prepared by		35 Plan Shape rectangle	
47 Organization		36 Changes (Explain in #42) none Addition ( ) Altered ( ) Moved ( )	
48 Date		37 Condition Interior N.A. Exterior Good	
49 Revision Date(s)		38 Preservation Underway? Yes No (X)	
		39 Endangered? By What? Yes (X) No ( ) Urban decay	
		40 Visible from Public Road? Yes (X) No ( )	
		41 Distance from and Frontage on Road 20' and 25'	



4521 St. Ferdinand



Office of Historic Preservation, P.O. Box 176, Jefferson City, Missouri 65101  
**HISTORIC INVENTORY**

1 No.  2 County <b>St. Louis</b>		4 Present Name(s) <p style="text-align: center; font-size: 1.2em;">79550068</p>	
3 Location of Negatives		5 Other Name(s)	
6 Specific Location <b>4401 St Ferdinand          E 1/2 Lot 17 Blk 6 3rd Subd of          Wash Est ftg 25' on N1 St.          Ferd. Av x dpt N 134'6" (cont</b>		16 Thematic Category	
7 City or Town If Rural, Township & Vicinity <b>St. Louis City</b>		17 Date(s) or Period <b>c. 1884</b>	
8 Site Plan with North Arrow <div style="text-align: center;"> </div>		18 Style or Design <b>Mo.-German Vernacular</b>	
9 Coordinates UTM Lat Long		19 Architect or Engineer <b>Charles A. Grob(Geob)</b>	
10 Site # Building # Structure # Object #		20 Contractor or Builder <b>N.A.</b>	
11 On National Register? Yes <input type="checkbox"/> No <input checked="" type="checkbox"/>		21 Original Use, if apparent <b>Residential</b>	
12 Is it Eligible? Yes <input type="checkbox"/> No <input checked="" type="checkbox"/>		22 Present Use <b>Residential</b>	
13 Part of Estab Hist Dist? Yes <input type="checkbox"/> No <input checked="" type="checkbox"/>		23 Ownership Public <input type="checkbox"/> Private <input checked="" type="checkbox"/>	
14 District Potent? Yes <input type="checkbox"/> No <input checked="" type="checkbox"/>		24 Owner's Name & Address, if known <b>Fleming J. &amp; Carrie          B. Brooks          4401 St. Ferdinand Av</b>	
15 Name of Established District		25 Open to Public? Yes <input type="checkbox"/> No <input checked="" type="checkbox"/>	
16 Further Description of Important Features <p>The front facade of this structure is 3 bays wide. The double hung windows have segmental arches and simple, bracketed sills. The brickwork is laid in a common bond pattern. Two stunted brick columns rise from a plain parapet wall above the front facade. The front porch area and balustrade are not original to the structure. The segmental arched windows of the side facade, (cont</p>		26 Local Contact Person or Organization	
17 History and Significance <p>In 1924 Andrew J. Brown lived at this address. In that year he was Worshipful Master, (highest rank), of a local St. Louis Masonic Lodge. Brown is listed at the same address in 1922 as a horse shoer.</p>		27 Other Surveys in Which Included	
18 Description of Environment and Outbuildings <p>Visit to the site; City Hall Information; <u>Gould's Dir. of St. L., 1922 p. 617; Proceedings, 1924 p. 179.</u></p>		28 No. of Stories <b>1</b>	
19 Sources of Information		29 Basement? Yes <input checked="" type="checkbox"/> No <input type="checkbox"/>	
20 Prepared by		30 Foundation Material <b>Stone</b>	
21 Organization		31 Wall Construction <b>Brick</b>	
22 Date		32 Roof Type & Material <b>Flat tar</b>	
23 Revision Date(s)		33 No. of Bays Front <b>3</b> Side <b>4</b>	
24 Condition Interior <b>Good</b> Exterior <b>Good</b>		34 Wall Treatment <b>Running bond</b>	
25 Preservation Underway? Yes <input type="checkbox"/> No <input checked="" type="checkbox"/>		35 Plan Shape <b>rectangle</b>	
26 Endangered? By What? Yes <input checked="" type="checkbox"/> No <input type="checkbox"/> <b>Urban decay</b>		36 Changes (Explain in #42) Addition <input type="checkbox"/> Altered <input type="checkbox"/> Moved <input type="checkbox"/>	
27 Visible from Public Road? Yes <input checked="" type="checkbox"/> No <input type="checkbox"/>		37 Condition Interior <b>Good</b> Exterior <b>Good</b>	
28 Distance from and Frontage on Road <b>7' and 25' x 134'</b>			

4401 St. Ferdinand, continued.

6. continued

have plain stone sills and the window heads are ornamented in a jig-saw cut floral pattern. The rear addition is not original to the structure. Iron anchor beams give further structural support to the side walls.

4401 St. Ferdinand



Office of Historic Preservation, P.O. Box 176, Jefferson City, Missouri 65101  
**HISTORIC INVENTORY**

1 No.	4 Present Name(s) 69 79550075
2 County St. Louis	5 Other Name(s)
3 Location of Negatives	

6 Specific Location 4411 St Ferdinand  
 E 30'6" lot 19 blk 6 3rd Subd  
 of Wash Est; 30'6" NL St. Pe-  
 rdinand x dpt N tw prll (con)

7 City or Town If Rural, Township & Vicinity  
 St. Louis City

8 Site Plan with North Arrow Alley

16 Thematic Category

17 Date(s) or Period  
October 11, 1892

18 Style or Design  
Mo.-German Vernacular

19 Architect or Engineer  
N.A.

20 Contractor or Builder  
N.A.

21 Original Use, if apparent  
Residential

22 Present Use  
Residential

23 Ownership Public   
Private

24 Owner's Name & Address,  
if known Hattie Marshall  
4411 St Ferdinand  
St. Louis, Mo.

25 Open to Public? Yes   
No

26 Local Contact Person or Organization

27 Other Surveys in Which Included

28 No of Stories 2

29 Basement? Yes   
No

30 Foundation Material  
Stone

31 Wall Construction  
Brick

32 Roof Type & Material  
Flat Tar

33 No. of Bays Front 3 Side --

34 Wall Treatment  
Running bond

35 Plan Shape rectangle

36 Changes (Explain in #42) Addition   
Altered   
Moved

37 Condition Interior N.A.  
Exterior Fair

38 Preservation Underway? Yes   
No

39 Endangered? By What? Yes   
No   
Neglect and Decay

40 Visible from Public Road? Yes   
No

41 Distance from and Frontage on Road  
7' and 30'

9 Coordinates UTM  
Lat  
Long

10 Site   
Building  Structure   
Object

11 On National Register? Yes <input type="checkbox"/> No <input type="checkbox"/>	12 Is it Eligible? Yes <input type="checkbox"/> No <input type="checkbox"/>
13 Part of Estab Hist Dist? Yes <input type="checkbox"/> No <input type="checkbox"/>	14 District Potent? Yes <input type="checkbox"/> No <input type="checkbox"/>

15 Name of Established District

42 Further Description of Important Features The entrance to this two story three bay structure is indicated by a semi-circular arched doorway. The transom light and door are later additions. The most striking feature of the facade is the projecting bay window. The segmented arched windows of the upper floor are double hung. The brick relieving arches are composed of a series of stretchers. The jig-saw cut treatment of the (cont)



43 History and Significance This was the residence of Thomas M. Marshall, who was a carrier for the post office in the twenties and thirties, Marshall is listed by Herman Dreer as one of the most important Black leaders in St. Louis History. Was one of the organizers of the Pine Street Y.M.C.A., and member of the Board until his death in 1944.

44 Description of Environment and Outbuildings There are no outbuildings on the property. The yard and home are neat, although urban decay has taken its effect on the area. The homes in the area are of similar style and period. They too suffer from the effects of urban decay.

45 Sources of Information Visit to the site; City Hall information; Gould's Dir.; Herman Dreer, "Negro Leadership in St. Louis: a Study of Race Relations", Ph.D. Diss. U. of Chicago 1955 pg. 274.

46 Prepared by

47 Organization

48 Date 49 Revision Date(s)

4411 St. Ferdinand, continued.

6. continued

lines of 134'6" to alley Bnd N. by alley, S by St. Ferdinand Av E by lot 18 and W by remaining portion of lot 19.

42. continued

window heads is repeated in the paneled architrave of the bracketed cornice. The windows of the side facade have been altered. Iron anchor beams further stabilize the side walls.

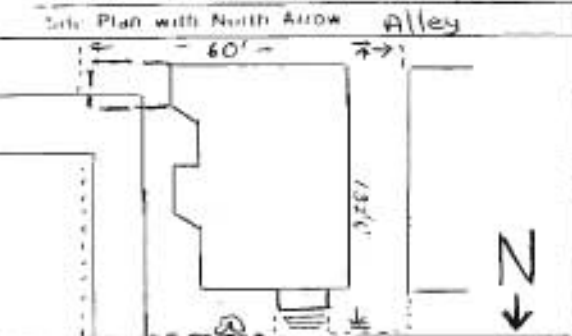
4411 St. Ferdinand



Office of Historic Preservation, P.O. Box 176, Jefferson City, Missouri 65101  
**HISTORIC INVENTORY**

1. No.		4. Present Name(s) Saint Mathew's Masonic Hall	
2. County St. Louis		5. Other Name(s) 79SS0031	
3. Location of Negatives			

6. Specific Location 4212 St. Louis Av  
 E 15' of lot 63 & all of lot  
 64 & W 20' of lot 65 of Chou-  
 teau Pl ftg 60' on S of (cont)



10. Coordinates    UTM  
 East  
 Long

11. Site Building		12. Structure Object	
On National Register?	Yes <input type="checkbox"/> No <input checked="" type="checkbox"/>	Is it Eligible?	Yes <input type="checkbox"/> No <input checked="" type="checkbox"/>
Part of Estab. Hist. Dist.?	Yes <input type="checkbox"/> No <input checked="" type="checkbox"/>	14. District Potentl?	Yes <input type="checkbox"/> No <input checked="" type="checkbox"/>
Name of Established District			

16. Thematic Category	
17. Date(s) or Period August 23, 1909	
18. Style or Design Mo.-German Vernacular	
19. Architect or Engineer L.M. Christian	
20. Contractor or Builder N.A.	
21. Original Use, if apparent Two Story Residence	
22. Present Use Masonic Hall	
23. Ownership    Public <input type="checkbox"/> Private <input checked="" type="checkbox"/>	
24. Owner's Name & Address, if known St. Mathew's Grand Lodge, A.F. & A.M. 4212 St. Louis Ave.	
25. Open to Public?    Yes <input type="checkbox"/> No <input checked="" type="checkbox"/>	
26. Local Contact Person or Organization	
27. Other Surveys in Which Included	

28. No. of Stories    2	
29. Basement?    Yes <input checked="" type="checkbox"/> No <input type="checkbox"/>	
30. Foundation Material Stone, Concrete	
31. Wall Construction Brick	
32. Roof Type & Material Hip, shingle	
33. No. of Bays Front    6    Side    7	
34. Wall Treatment Stretcher bond	
35. Plan Shape    irregular	
36. Changes (Explain in #42)    Addition <input type="checkbox"/> Altered <input checked="" type="checkbox"/> Moved <input type="checkbox"/>	
37. Condition Interior    N.A. Exterior    Excellent	
38. Preservation Underway?    Yes <input type="checkbox"/> No <input checked="" type="checkbox"/>	
39. Endangered? By What?    Yes <input type="checkbox"/> No <input checked="" type="checkbox"/> Urban decay	
40. Visible from Public Road?    Yes <input checked="" type="checkbox"/> No <input type="checkbox"/>	
41. Distance from and Frontage on Road 10' and 40'	

Further Description of Important Features: This building is two stories in height and has a hip roof. The basement is constructed in rough cut ashlar masonry. The segmental arched reveals of the windows of the side elevation indicate that there is some German influence. The brick is laid in a common bond, and combined Flemish pattern. The porch is possibly a later addition. The roof of the porch is supported by two, (cont)



History and Significance: This is the site of the St. Mathew's Masonic Hall. The Masons were a highly respected Black middle-class organization that provided social services before government assumed that role on a comprehensive level.

Description of Environment and Outbuildings: The area about the structure is suffering from neglect. Other buildings in the vicinity reflect similar styles and periods. There are no out buildings on the property.

Sources of Information: Visit to the site; City Hall Information; Oral History, Audry Morrow, St. Louis Mo..

46. Prepared by	
47. Organization	
48. Date	49. Revision Date(s)

4212 St. Louis Avenue, continued.

6. continued

St. Louis Ave. & dpt S of 132'6" to an alley

42 continued

stunted brick piers with corinthian capitals. The attic story has projecting dormer windows.



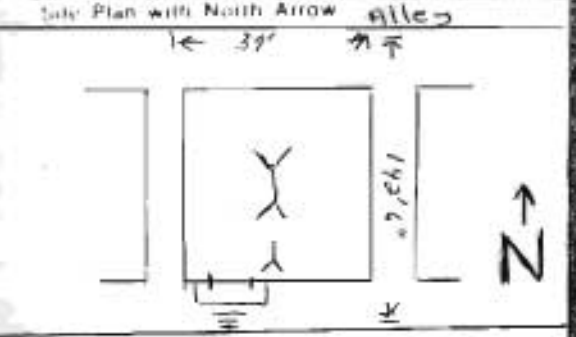
4212 St. Louis Ave.

Office of Historic Preservation, P.O. Box 176, Jefferson City, Missouri 65101  
**HISTORIC INVENTORY**

No.	4 Present Name(s) <b>79SS0072</b>
County <b>St. Louis</b>	5 Other Name(s)
Location of Negatives	

Specific Location **4227 St. Louis Av**  
**Lot 11 & WL 14' of Lot 10 of**  
**Chouteau Place; ftg 39' on NE**  
**of St. L. by dpt N of 142'6".**

City or Town if Rural, Township & Vicinity  
**St. Louis City**



Coordinates **St. Louis Ave**  
 UTM

Site Building	Structure Object
On National Register? Yes <input type="checkbox"/> No <input checked="" type="checkbox"/>	12 Is It Eligible? Yes <input type="checkbox"/> No <input checked="" type="checkbox"/>
Part of Estab. Hist. Dist? Yes <input type="checkbox"/> No <input checked="" type="checkbox"/>	14 District Potent? Yes <input type="checkbox"/> No <input checked="" type="checkbox"/>
Name of Established District	

16 Thematic Category	26 No. of Stories <b>2</b>
17 Date(s) or Period <b>1908</b>	29 Basement? Yes <input checked="" type="checkbox"/> No <input type="checkbox"/>
18 Style or Design <b>Mo.-German Vernacular</b>	30 Foundation Material <b>Stone</b>
19 Architect or Engineer <b>H.J. Bergdorf</b>	31 Wall Construction <b>Brick</b>
20 Contractor or Builder <b>N.A.</b>	32 Roof Type & Material <b>Hip, dormer, tile</b>
21 Original Use, if apparent <b>Residential-Flats</b>	33 No. of Bays Front <b>3</b> Side <b>--</b>
22 Present Use <b>Residential-Flats</b>	34 Wall Treatment <b>Running Bond</b>
23 Ownership Public <input type="checkbox"/> Private <input checked="" type="checkbox"/>	35 Plan Shape <b>square</b>
24 Owner's Name & Address, if known <b>William Fultz</b> <b>4227 St. Louis Av</b> <b>St. Louis Mo.</b>	36 Changes (Explain in #42) Addition <input type="checkbox"/> Altered <input type="checkbox"/> Moved <input type="checkbox"/>
25 Open to Public? Yes <input type="checkbox"/> No <input checked="" type="checkbox"/>	37 Condition Interior <b>Excellent</b> Exterior <b>Excellent</b>
26 Local Contact Person or Organization	38 Preservation Underway? Yes <input type="checkbox"/> No <input checked="" type="checkbox"/>
27 Other Surveys in Which Included	39 Endangered? By What? Yes <input checked="" type="checkbox"/> No <input type="checkbox"/> <b>Neighborhood decay.</b>
	40 Visible from Public Road? Yes <input checked="" type="checkbox"/> No <input type="checkbox"/>
	41 Distance from and Frontage on Road <b>7' and 40'</b>

Further Description of Important Features **This duplex is two stories in height and is divided into three bays. The front entrance are protected by a balconied entry portico. Thw brick piers support a denticulated cornice and upper balustrade. The porch is possibly a later addition. Molded brick arches fit the round window frames of the first floor voussoirs are accented by the use of glazed brick or stone. Brick**  
 (cont)



History and Significance  
**Neighborhood significance only.**

Description of Environment and Outbuildings **The area about the house is neat and well kept. There are no outbuildings on the property. The buildings to the left and right are also in good condition although urban decay is persent in the area.**

Sources of Information <b>Visit to the site; City Hall Information;</b>	46. Prepared by
	47. Organization
	48. Date   49. Revision Date(s)

4227 St. Louis Avenue, continued.


42. continued

stretchers set at an angle make up the flat arches of the second floor windows. Brick headers placed symmetrically about a central keystone make up the elliptical arch above the door of the second floor. Brick is laid on a common bond pattern. A dormer window projects from a slightly flaired hip roof.

4227 St. Louis Avenue



Office of Historic Preservation, P.O. Box 176, Jefferson City, Missouri 65101  
**HISTORIC INVENTORY**

1. No.		4. Present Name(s) 79550074	
2. County St. Louis County		5. Other Name(s)	
3. Location of Negatives			
6. Specific Location 4288-4292 St. Louis Avenue; W 52' lot 1 Vine Grove Pl; 52' SL St. L. Av x dpt S of 159' M1 to alley		16. Thematic Category	
7. City or Town If Rural, Township & Vicinity St. Louis City		17. Date(s) or Period 1909	
8. Site Plan with North Arrow 		18. Style or Design Mo.-German Vernacular	
9. Coordinates UTM Lot Long		19. Architect or Engineer N.A.	
10. Site Building Structure Object		20. Contractor or Builder N.A.	
11. On National Register? Yes <input type="checkbox"/> No <input type="checkbox"/>		21. Original Use, if apparent Residential-Apartments	
12. Is II Eligible? Yes <input type="checkbox"/> No <input type="checkbox"/>		22. Present Use Residential-Apartments	
13. Part of Estab Hist Dist? Yes <input type="checkbox"/> No <input type="checkbox"/>		23. Ownership Public <input type="checkbox"/> Private <input checked="" type="checkbox"/>	
14. District Potent? Yes <input type="checkbox"/> No <input type="checkbox"/>		24. Owner's Name & Address, if known Teresa Gaskin c/o S. Miller 106 S. Hanley Rd. Clayton Mo.	
15. Name of Established District		25. Open to Public? Yes <input type="checkbox"/> No <input checked="" type="checkbox"/>	
16. Further Description of Important Features This structure is made up of a series of two story row houses, each two bays wide. Segmental arches of brick headers fit the rounded frames of the window and door openings. The windows are double hung and there is a transom light above each door. A corbel table divides the lower elevation from the upper parapet wall. Brickwork is laid in a common bond pattern and iron anchor		26. Local Contact Person or Organization	
17. History and Significance This was once the resident of Louis Woods, who was a long time resident of the Ville and a moulder. Woods was also a Mason, which was a highly middle class organization. This was also the home of John Lovings, who was Grand Junior Steward for the Ancient Free and Accepted Masons of Missouri. (1926)		27. Other Surveys in Which Included	
18. Description of Environment and Outbuildings There are no outbuildings on this property. The neighborhood is suffering from urban decay. The grounds around the property are in serious need of repair. The structure is strong but has been neglected.		28. No of Stories 2	
19. Sources of Information Visit to the site; City Hall Information; Gould's Directory of St. Louis;		29. Basement? Yes <input checked="" type="checkbox"/> No <input type="checkbox"/>	
20. Prepared by		30. Foundation Material Stone	
21. Organization		31. Wall Construction Brick	
22. Date		32. Roof Type & Material Flat Tar	
23. Revision Date(s)		33. No. of Bays Front 3 Side --	
		34. Wall Treatment Brick bond	
		35. Plan Shape rectangle	
		36. Changes (Explain in #42) Addition: none Altered: Moved:	
		37. Condition Interior: Poor Exterior: Poor	
		38. Preservation Underway? Yes No <input checked="" type="checkbox"/>	
		39. Endangered? By What? Yes <input checked="" type="checkbox"/> No <input type="checkbox"/> Neglect and decay	
		40. Visible from Public Road? Yes <input checked="" type="checkbox"/> No <input type="checkbox"/>	
		41. Distance from and Frontage on Road 15' and 104'	
			

4288-4292 St. Louis Ave., continued.

---

42. continued

beams further reinforce the sidewalls.

4288-4292 St. Louis Ave.



Office of Historic Preservation, P.O. Box 176, Jefferson City, Missouri 65101  
**HISTORIC INVENTORY**

1 No.	4 Present Name(s) Simmons School 87550611
2 County St. Louis	5 Other Name(s)
3 Location of Negatives	

6 Specific Location 4318 St. Louis Av Lot 5 & E go lot 6 Vine Grove Pl ftg 190' St. Louis Av; X S 159'3 7/8" to alley.	16 Thematic Category	28. No of Stories 4
7 City or Town If Rural, Township & Vicinity St. Louis City	17 Date(s) or Period 1929	29. Basement? Yes <input checked="" type="checkbox"/> No <input type="checkbox"/>
8 Site Plan with North Arrow ALLEY	18 Style or Design Mo.-German Vernacular	30. Foundation Material Concrete
	19. Architect or Engineer N.A.	31. Wall Construction Brick
	20. Contractor or Builder Northern Bros. Const. Co.	32. Roof Type & Material Hip shingle
9 Coordinates Lat _____ Long _____	21. Original Use, if apparent School	33. No. of Bays Front 10 Side --
10 Site: <input type="checkbox"/> Building: <input type="checkbox"/> Structure: <input type="checkbox"/> Object: <input type="checkbox"/>	22. Present Use School	34. Wall Treatment Brick bond
11 On National Register? Yes <input type="checkbox"/> No <input type="checkbox"/>	23. Ownership Public <input checked="" type="checkbox"/> Private <input type="checkbox"/>	35. Plan Shape: <u>irregular</u>
12 Is It Eligible? Yes <input type="checkbox"/> No <input type="checkbox"/>	24. Owner's Name & Address, if known St. L. Board of Ed. 911 Olive St. Louis Mo.	36. Changes (Explain in #42) Addition <input checked="" type="checkbox"/> Altered <input type="checkbox"/> Moved <input type="checkbox"/>
13 Part of Estab Hist Dist? Yes <input type="checkbox"/> No <input type="checkbox"/>	25. Open to Public? Yes <input checked="" type="checkbox"/> No <input type="checkbox"/>	37. Condition Interior <u>Excellent</u> Exterior <u>Excellent</u>
14 District Potent? Yes <input type="checkbox"/> No <input type="checkbox"/>	26. Local Contact Person or Organization	38. Preservation Underway? Yes <input type="checkbox"/> No <input checked="" type="checkbox"/>
15 Name of Established District	27. Other Surveys in Which Included	39. Endangered? By What? Yes <input checked="" type="checkbox"/> No <input type="checkbox"/> <u>Urban Decay</u>
42 Further Description of Important Features		40. Visible from Public Road? Yes <input checked="" type="checkbox"/> No <input type="checkbox"/>
43 History and Significance		41. Distance from and Frontage on Road <u>40' and 150'</u>

The two school buildings are three stories in height and are similar in many respects. Each has projecting central bay, though the surface treatment of each is different. The windows have plain stone sills. A belt course separates the second floor from the attic story. The brickwork of the attic floor is elevated in a subtle pattern. The buildings have hip roofs.



Simmons school begins in a two room school house on the present site in 1873. As the city grew so did Simmons adding room by room to accommodate the increasing enrollment. In 1891 it was named after Dr. William J. Simmons, Baptist clergyman, educator and author of "Men of Mark". The school has served the Black community for many years. For a while it was the site of

cont.

The school and yard are very well kept, the community is suffering from urban decay. Homes near the school are in need of repair. The building is sturdy and not covered with graffiti. There are no out buildings on the property.

Sources of Information: Visit to the site; City Hall Information; Curriculum Guide; St. Louis Public Schools

46. Prepared by	
47. Organization	
48. Date	49. Revision Date(s)

4318 St. Louis Avenue, continued.

43 continued

Stowe Teachers College. The present building was erected in 1929 by the St. Louis Board of Education. Many prominent Blacks are graduates of this school. Jacqueline Bates Cambell is the present Principal of Simmons.

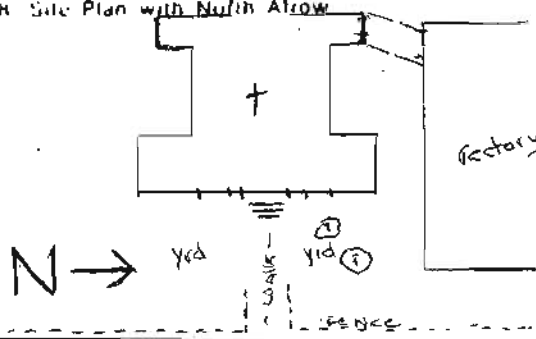


4318 St. Louis Ave.


Office of Historic Preservation, P.O. Box 176, Jefferson City, Missouri 65101  
**HISTORIC INVENTORY**

1 No.	4 Present Name(s) St. Mathew's Catholic Church	86SS 0011
2 County St. Louis	5 Other Name(s)	
3 Location of Negatives		

6 Specific Location 2705 N. Sarah	16 Thematic Category Gothic Revival	28. No. of Stories irregular
	17 Date(s) or Period May 9, 1906	29. Basement? Yes <input type="checkbox"/> No <input checked="" type="checkbox"/>

7 City or Town If Rural, Township & Vicinity	18 Style or Design Gothic Revival	30. Foundation Material Stone
8 Site Plan with North Arrow 	19. Architect or Engineer J. Conradi - E. Swoers	31. Wall Construction Brick
	20. Contractor or Builder J. Conradi - E. Swoers	32. Roof Type & Material Hipped Cross Gabl.
	21. Original Use, if apparent Church	33. No. of Bays Front 6 Side
	22 Present Use Church	34. Wall Treatment Brick

9 Coordinates Lat Long	UTM	23 Ownership Public <input type="checkbox"/> Private <input checked="" type="checkbox"/>	35. Plan Shape Marthex Trs.
10 Site <input type="checkbox"/> Building <input type="checkbox"/>	Structure <input type="checkbox"/> Object <input type="checkbox"/>	24. Owner's Name & Address, if known John C. Carberry	36. Changes (Explain none in #42) Addition <input type="checkbox"/> Altered <input type="checkbox"/> Moved <input type="checkbox"/>
11 On National Register? Yes <input checked="" type="checkbox"/> No <input type="checkbox"/>	12 Is Eligible? Yes <input type="checkbox"/> No <input type="checkbox"/>	25. Open to Public? Yes <input checked="" type="checkbox"/> No <input type="checkbox"/>	37. Condition Interior Excellent Exterior Excellent
13 Part of Estab. Hist. Dist? Yes <input type="checkbox"/> No <input type="checkbox"/>	14. District Potential? Yes <input type="checkbox"/> No <input type="checkbox"/>	26. Local Contact Person or Organization	38. Preservation Underway? Yes <input checked="" type="checkbox"/> No <input type="checkbox"/>
15 Name of Established District		27. Other Surveys in Which Included	39. Endangered? By What? Yes <input type="checkbox"/> No <input checked="" type="checkbox"/>
			40. Visible from Public Road? Yes <input checked="" type="checkbox"/> No <input type="checkbox"/>
			41. Distance from and Frontage on Road 15' and 200'

42 Further Description of Important Features The German Gothic tradition of utilizing a central spire with flanking towers is evident in this church. The interior central nave and two side aisles are reflected in the three entrances. Gothic, pointed arches, stone tracery and ornamental brickwork are used throughout the facade.	
---------------------------------------------------------------------------------------------------------------------------------------------------------------------------------------------------------------------------------------------------------------------------------------------------------------------------------------------	---------------------------------------------------------------------------------------

43 History and Significance For most of the twentieth century, this church served white residents of the Ville and outlying areas. In the past twenty years, the church has becoming increasingly important to black Catholics in the neighborhood.
--------------------------------------------------------------------------------------------------------------------------------------------------------------------------------------------------------------------------------------------------------

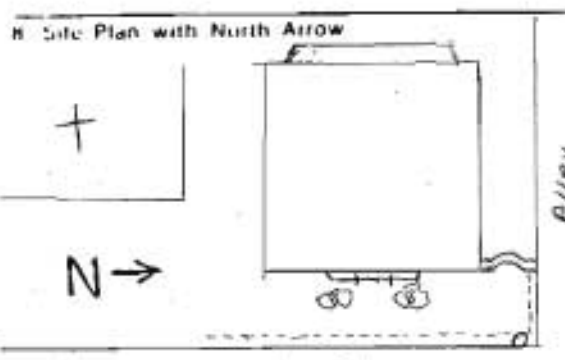
44 Description of Environment and Outbuildings The environment about this structure is pleasant there is a rectory, school and a convent all adjacent to this church. Evidence of urban decay has been prevented by the stability of the church and its grounds.
---------------------------------------------------------------------------------------------------------------------------------------------------------------------------------------------------------------------------------------------------------------------

45 Sources of Information Visit to the site; City Hall information; interview with Fr. Chester Gaither, Pastor of the church.	46. Prepared by
	47. Organization
	48. Date
	49. Revision Date(s)

2705 N. Sarah



Office of Historic Preservation, P.O. Box 176, Jefferson City, Missouri 65101  
**HISTORIC INVENTORY**

1. No. <u>53</u>		4. Present Name(s) <u>St. Matthew's Rectory</u> <i>&amp; SS 0014</i>	
2. County <u>St. Louis</u>		5. Other Name(s)	
3. Location of Negatives			
6. Specific Location <u>2715 N. Sarah</u>		16. Thematic Category <u>Georgian</u>	28. No. of Stories <u>3</u>
7. City or Town If Rural, Township & Vicinity		17. Date(s) or Period <u>July 1919</u>	29. Basement? Yes <input checked="" type="checkbox"/> No <input type="checkbox"/>
8. Site Plan with North Arrow 		18. Style or Design <u>Mo.-German Vernacular</u>	30. Foundation Material <u>Stone</u>
		19. Architect or Engineer <u>Thomas O'Keefe</u>	31. Wall Construction <u>Brick</u>
		20. Contractor or Builder <u>Thomas O'Keefe</u>	32. Roof Type & Material <u>Gable Shingle</u>
		21. Original Use, if apparent <u>Rectory</u>	33. No. of Bays Front <u>3</u> Side <u>5</u>
		22. Present Use <u>Rectory</u>	34. Wall Treatment <u>Stretcher Bond</u>
9. Coordinates <u>UTM</u> Lat _____ Long _____		23. Ownership Public <input type="checkbox"/> Private <input checked="" type="checkbox"/> <u>St. Matthew's Parrish</u>	35. Plan Shape <u>Ctr. Space</u>
10. Site: Building <input type="checkbox"/> Structure <input type="checkbox"/> Object <input type="checkbox"/>		24. Owner's Name & Address, if known <u>St. Mathew's Church 2705 N. Sarah</u>	36. Changes (Explain in #42) Addition: <u>none</u> Altered: <input type="checkbox"/> Moved: <input type="checkbox"/>
11. On National Register? Yes <input type="checkbox"/> No <input type="checkbox"/>	12. Is it Eligible? Yes <input type="checkbox"/> No <input type="checkbox"/>	25. Open to Public? Yes <input type="checkbox"/> No <input checked="" type="checkbox"/>	37. Condition Interior <u>Excellent</u> Exterior <u>Excellent</u>
13. Part of Estab. Hist. Dist.? Yes <input type="checkbox"/> No <input type="checkbox"/>	14. District Potent? Yes <input type="checkbox"/> No <input type="checkbox"/>	26. Local Contact Person or Organization	38. Preservation Underway? Yes <input type="checkbox"/> No <input checked="" type="checkbox"/>
15. Name of Established District		27. Other Surveys in Which Included	39. Endangered? By What? Yes <input type="checkbox"/> No <input checked="" type="checkbox"/>
42. Further Description of Important Features <p>This two story structure rest on top of a basement constructed out of uncoursed ashlar masonry. The front facade has a slightly projecting central pavillion. An elliptical arch in cut stone surrounds the paneled doorway. Stone quoins edge the gabled pavillion and central windows. The triple double hung first floor windows are topped by flat brick arches with cut keystones. The roof is gabled (cont)</p>		46. Prepared by 47. Organization 48. Date 49. Revision Date(s)	
43. History and Significance <p>Part of the St. Matthew's Church complex.</p>			
44. Description of Environment and Outbuildings <p>The building sits among others of the church. A school is to the rear, the church is next door to the left. There are no out-buildings on the property other than connecting walks to the other church properties. Decay is limited in this area.</p>		46. Prepared by 47. Organization 48. Date 49. Revision Date(s)	
45. Sources of Information <p>Visit to the site; City Hall information; interview with Fr. Chester Gaither, pastor of St. Matthew's Church.</p>			



2715 N. Sarah, continued.

42. continued

and has two projecting dormers. The end gables are slightly stepped and decorated with stone trim.



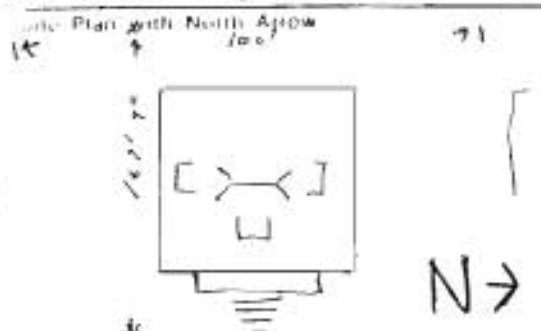
2715 N. Sarah

Office of Historic Preservation, P.O. Box 176, Jefferson City, Missouri 65101  
**HISTORIC INVENTORY**

4 Present Name(s) <b>79SS0026</b>
5 Other Name(s) <b>McDowell Mortuary</b>

Specific Location **1711 N. Taylor Av**  
**100' x 167'4" Mackeys Adn**  
**Lots 7 & 8.**

City or Town or Rural, Township & Vicinity  
**St. Louis City**



**N. Taylor Ave**

Coordinates UTM  
 Lot  
 Entry

Site is Building	Structure is Object
12 Is It Eligible?	Yes <input type="checkbox"/> No <input type="checkbox"/>
14 District Potential?	Yes <input type="checkbox"/> No <input type="checkbox"/>
Name of Established District	

16 Thematic Category	28 No. of Stories <b>3</b>
17 Date(s) or Period <b>1884</b>	29 Basement? Yes <input type="checkbox"/> No <input type="checkbox"/>
18 Style or Design <b>Mo.-German Vernacular</b>	30 Foundation Material <b>Stone</b>
19 Architect or Engineer <b>N.A.</b>	31 Wall Construction <b>Brick</b>
20 Contractor or Builder <b>N.A.</b>	32 Roof Type & Material <b>Hipped shingle</b>
21 Original Use, if apparent <b>---</b>	33 No. of Bays Front <b>5</b> Side <b>4</b>
22 Present Use <b>Commercial</b>	34 Wall Treatment <b>Brick bond</b>
23 Ownership Public <input type="checkbox"/> Private <input checked="" type="checkbox"/>	35 Plan Shape <b>rectangle</b>
24 Owner's Name & Address, if known <b>Goodin, Arthur et al</b> <b>1711 N. Taylor Av</b>	36 Changes (Explain in #42) Addition <input type="checkbox"/> Altered <input checked="" type="checkbox"/> Moved <input type="checkbox"/>
25 Open to Public? Yes <input type="checkbox"/> No <input checked="" type="checkbox"/>	37 Condition Interior <b>Fair</b> Exterior <b>Fair</b>
26 Local Contact Person or Organization	38 Preservation Underway? Yes <input type="checkbox"/> No <input checked="" type="checkbox"/>
27 Other Surveys in Which Included	39 Endangered? By What? Yes <input checked="" type="checkbox"/> No <input type="checkbox"/> <b>decay</b>
	40 Visible from Public Road? Yes <input checked="" type="checkbox"/> No <input type="checkbox"/>
	41 Distance from and Frontage on Road <b>50' and 100'</b>

Further Description of Important Features  
 This three story brick structure has a pitched roof, is five bays wide and sits on a foundation of rusticated stone masonry. The awnings and porch are not original to the structure. A wooden parapet traverses the union of the walls and roof.



History and Significance  
 McDowell Mortuary, operated by long time mortician William C. McDowell, resident of the Ville until his death in 1945.

Description of Environment and Outbuildings  
 There are no outbuildings on the property. The lawn and structure are in need of repair. Lots adjacent to this one are also suffering from the effects of urban decay.

Sources of Information  
 Visit to the site; City Hall Information.  
 "The Ville", C. Bailey Wash. U. 1978 Ph.D. Diss..

46. Prepared by	
47. Organization	
48. Date	49. Revision Date(s)



1711 N. Taylor

# HISTORIC INVENTORY

No.		4 Present Name(s) <i>79SS0015</i>	
County St. Louis		5 Other Name(s) Whitlor Moving and Storage Company	
Location of Negatives		16 Thematic Category	
Specific Location 2520 N. Taylor Av 25' Taylor x 150' Bnd N by Line 59' SSL of Cottage Av..		17 Date(s) or Period 1884	
City or Town If Rural, Township & Vicinity St. Louis City		18 Style or Design Mo.-German Vernacular	
Site Plan with North Arrow <i>Alley</i>		19 Architect or Engineer N.A.	
		20 Contractor or Builder N.A.	
		21 Original Use, if apparent Commercial	
Coordinates UTM		22 Present Use Commercial-Residential	
Lat		23 Ownership Public <input type="checkbox"/> Private <input checked="" type="checkbox"/>	
Long		24 Owner's Name & Address, if known Wm. B. & Henrene Kennold 2520 N. Taylor	
Site <input type="checkbox"/> Building <input type="checkbox"/> Structure <input type="checkbox"/> Object <input type="checkbox"/>		25 Open to Public? Yes <input type="checkbox"/> No <input type="checkbox"/>	
Old National Register? Yes <input type="checkbox"/> No <input checked="" type="checkbox"/>		26 Local Contact Person or Organization	
Part of Estab. Yes <input type="checkbox"/> No <input type="checkbox"/>		27 Other Surveys in Which Included	
12 Is It Eligible? Yes <input type="checkbox"/> No <input type="checkbox"/>		28 No. of Stories 2	
14 District Potent? Yes <input type="checkbox"/> No <input type="checkbox"/>		29 Basement? N.A. Yes <input type="checkbox"/> No <input type="checkbox"/>	
Name of Established District		30 Foundation Material N.A.	
		31 Wall Construction Brick	
		32 Roof Type & Material Flat Tar	
		33 No. of Bays Front 3 Side --	
		34 Wall Treatment Common bond	
		35 Plan Shape rectangle	
		36 Changes (Explain in #42) Addition <input type="checkbox"/> Altered <input checked="" type="checkbox"/> Moved <input type="checkbox"/>	
		37 Condition Interior Fair Exterior Fair	
		38 Preservation Underway? Yes <input type="checkbox"/> No <input checked="" type="checkbox"/>	
		39 Endangered? By What? Yes <input checked="" type="checkbox"/> No <input type="checkbox"/> Urban decay	
		40 Visible from Public Road? Yes <input checked="" type="checkbox"/> No <input type="checkbox"/>	
		41 Distance from and Frontage on Road 10' and 25'	

**Further Description of Important Features** The storefront of this commercial structure has been altered in recent years. The brick, some of which is glazed white, is laid in a common bond pattern. An iron crossbeam, decorated with rosettes separates the first and second floors. The windows of the second floor are connected by a running sill line. The building is crowned with a simple battlement. Iron anchor beams stretch its walls.

**History and Significance** The M.C. Whitlor Storage and Moving Company was a long time business serving the Black community of the Ville and other parts of St. Louis. In 1911, the owner, M.C. Whitlor, altered and added to the brick store and dwelling on this site to make it useable for his moving, packing, and shipping business. 1911 Alterations cost \$2,500.

**Description of Environment and Outbuildings** There are no outbuildings on the property. One on side of the building is an adjacent structure of similar but altered design. A very narrow walkway separates the building to the other side. Straight sidewalk meets the facade of the structure.

**Sources of Information** Visit to the site; City Hall Information; Goulds Directory of St. Louis 1922 hdw 2520-24 N. Taylor p. 2588, Goulds Dir. 1910, p. 2165



46 Prepared by	
47 Organization	
48 Date	49 Revision Date(s)

2520 N. Taylor

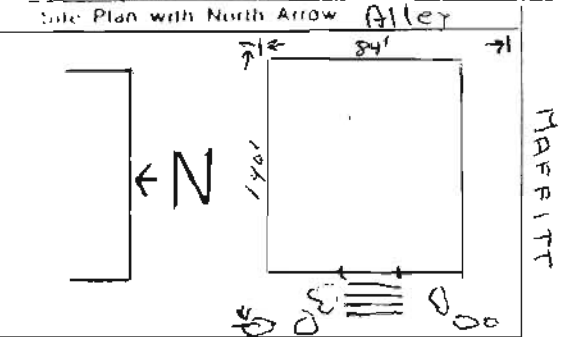


Office of Historic Preservation, P.O. Box 176, Jefferson City, Missouri 65101  
**HISTORIC INVENTORY**

No.	4 Present Name(s) <b>79SS0030</b>
County <b>St. Louis</b>	5 Other Name(s) <b>The American Hospital, Faith Hospital, Ellen Osborn Hospital</b>
Location of Negatives	

Specific Location **2800 N. Taylor  
 Lot 1 Taylor Subd; ftg 84'2 1/2"  
 (Lots 1,2,3) on Taylor by a  
 dpt of 140' to an alley.**

City or Town If Rural, Township & Vicinity  
**St. Louis City**



**N. Taylor**

Coordinates UTM  
 Lot  
 Long

Site Building?	Structure Object?
On National Register?	12 Is Eligible?
Part of Estab Dist?	14 District Potential?

Name of Established District

16 Thematic Category	28 No of Stories <b>2</b>
17 Date(s) or Period <b>1906</b>	29 Basement? <b>Yes X</b> No
18 Style or Design <b>Mo.-German Vernacular</b>	30 Foundation Material <b>Stone</b>
19 Architect or Engineer <b>N.A.</b>	31 Wall Construction <b>Brick</b>
20 Contractor or Builder <b>N.A.</b>	32 Roof Type & Material <b>Gable shingle</b>
21 Original Use, if apparent <b>Hospital</b>	33 No of Bays Front <b>5</b> Side <b>2</b>
22 Present Use <b>Vacant</b>	34 Wall Treatment <b>Brick bond</b>
23 Ownership Public <input checked="" type="checkbox"/> Private <input type="checkbox"/>	35 Plan Shape <b>rectangle</b>
24 Owner's Name & Address, if known <b>L.R.A. 1200 Maffitt St. Louis Mo.</b>	36 Changes (Explain in #42) Addition <input type="checkbox"/> Altered <input checked="" type="checkbox"/> Moved <input type="checkbox"/>
25 Open to Public? Yes <input type="checkbox"/> No <input checked="" type="checkbox"/>	37 Condition Interior <b>Poor</b> Exterior <b>Poor</b>
26 Local Contact Person or Organization	38 Preservation Underway? Yes <input type="checkbox"/> No <input checked="" type="checkbox"/>
27 Other Surveys in Which Included	39 Endangered? By What? Yes <input checked="" type="checkbox"/> No <input type="checkbox"/> <b>Demolition</b>
	40 Visible from Public Road? Yes <input checked="" type="checkbox"/> No <input type="checkbox"/>
	41 Distance from and Frontage on Road <b>35' and 84'</b>

Further Description of Important Features **The entrance to this two story structure is set beneath a tudor arch. A cartouche over the doorway gives further visual emphasis to this point of the facade. The stone trim of the crenulated parapet is repeated in the stone lintels of the first and second floor windows. The brick is laid in a common bond pattern. The irregular placement of the segmental arched windows of the side facade follow the line of the interior staircase. (con**



History and Significance **For many years this structure was the site of a small private Hospital. Most of the clients were residents of the Ville in need of Medical care. Many resident Doctors in the Ville used the facilities at this hospital for the many years it was operating.**

Description of Environment and Outbuildings **The building is deserted. The lawn is in disarray and decline. The adjacent lots have buildings on them of a similar period but different design, they are in serious need of repair. There are no outbuildings on the property.**

Sources of Information <b>Visit to the Stie; City Hall Information;</b>	46 Prepared by
	47 Organization
	48 Date
	49 Revision Date(s)

2800 N. Taylor, continued.

42 continued

The basement and first floor are separated by a simple string-course. Quoining is utilized in the transition from the front to the side facade.



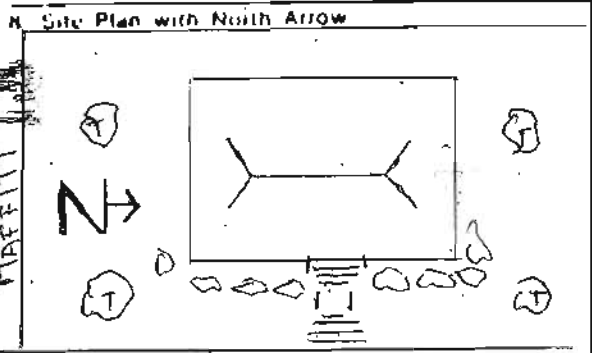
2800 N. Taylor

Office of Historic Preservation, P.O. Box 176, Jefferson City, Missouri 64501  
**HISTORIC INVENTORY**

1. No.	4. Present Name(s) 79SS0022
2. County	5. Other Name(s) The Gateway Building
3. Location of Negatives	

6. Specific Location 2801 N. Taylor  
 Lot 1-6 inc., blk 5 of Taylor  
 Subd; ftg 159' 1/4" on WL of  
 Taylor Av by a depth W of (con)

7. City or Town If Rural, Township & Vicinity  
 St. Louis City



9. Coordinates UTM  
 Lat  
 Long

10. Site: <input type="checkbox"/> Building <input type="checkbox"/>	Structure: <input type="checkbox"/> Object <input type="checkbox"/>
11. On National Register? Yes <input type="checkbox"/> No <input type="checkbox"/>	12. Is It Eligible? Yes <input type="checkbox"/> No <input type="checkbox"/>
13. Part of Estab Hist Dist? Yes <input type="checkbox"/> No <input type="checkbox"/>	14. District Potent? Yes <input type="checkbox"/> No <input type="checkbox"/>
15. Name of Established District	

16. Thematic Category	28. No. of Stories 2
17. Date(s) or Period 1884	29. Basement? Yes <input checked="" type="checkbox"/> No <input type="checkbox"/>
18. Style or Design Mo.-German Vernacular	30. Foundation Material Stone
19. Architect or Engineer N.A.	31. Wall Construction Brick
20. Contractor or Builder Keithly Construction Co.	32. Roof Type & Material Hip shingle
21. Original Use, if apparent Clinic	33. No. of Bays Front 5 Side 2
22. Present Use Residential-Apartments	34. Wall Treatment Brick bond
23. Ownership Public <input type="checkbox"/> Private <input checked="" type="checkbox"/>	35. Plan Shape rectangle
24. Owner's Name & Address, if known Land Reutilization Authority 1200 Market St. St. Louis, Mo.-trs. TS-1979	36. Changes (Explain in #42) Addition <input type="checkbox"/> Altered <input checked="" type="checkbox"/> Moved <input type="checkbox"/>
25. Open to Public? Yes <input type="checkbox"/> No <input checked="" type="checkbox"/>	37. Condition Interior Poor Exterior Good
26. Local Contact Person or Organization Terrilie Smith pres. owner	38. Preservation Underway? Yes <input type="checkbox"/> No <input checked="" type="checkbox"/>
27. Other Surveys in Which Included	39. Endangered? By What? Yes <input checked="" type="checkbox"/> No <input type="checkbox"/> Neighborhood decay
	40. Visible from Public Road? Yes <input checked="" type="checkbox"/> No <input type="checkbox"/>
	41. Distance from Road Frontage on Road 35' and 159'

42. Further Description of Important Features  
 The proportions and cornice of this building can also be described as Italianate. The building, however retains the segmental arches above the round heads of the window frames. The basement is built in smooth-faced stone ashlar. The brick pattern of the upper facade is common bond. An outline of a former broken or swans neck pattern can be seen over the front entrance. (con)



43. History and Significance  
 In the early 1900's this building housed a Clinic owned and Operated by the Faith Hospital Association which also operated a hospital across the street from this site; ( see 2800 N. Taylor ). The clinic was an important institution to infant mothers and children in need of minor medical care. Today the building is being renovated for apartment space.

44. Description of Environment and Outbuildings  
 The structure sits on a very large lot that is raised above street level approximately 12'. The property is covered with trees and there are no outbuildings. The lawn needs work as does the house itself.

45. Sources of Information Visit to the site; City Hall Information; Interview with Terrilie Smith, present owner and Ville resident.	46. Prepared by
	47. Organization
	48. Date
	49. Revision Date(s)

2801 N. Taylor, continued.

6. continued

140' to alley; 158'10 $\frac{1}{2}$ " width, bounded South by Maffitt, N by NL of said subdivision.

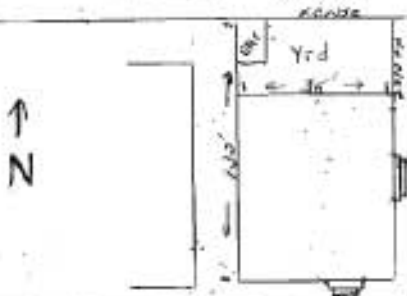

42. continued

The low pitched hip roof is supported by a bracketed wooden cornice. The frieze of the cornice is punctuated by small rosettes.



2801 N. TAYLOR

Office of Historic Preservation, P.O. Box 176, Jefferson City, Missouri 65101  
**HISTORIC INVENTORY**

1 No. 79550027		4 Present Name(s)	
2 County St. Louis		5 Other Name(s) Dr. Lee Comissiong Owner 1931 Residence & Medical Practice	
3 Location of Negatives			
6 Specific Location 1704 Whittier - E 35' 4-1/4" lot 26 Blk 2 Wash Pl; 35' 4 1/4" NL Aldine Ave x dpt N of 132' to alley Bnd E by Whittier		16 Thematic Category	
7 City or Town St. Louis		17 Date(s) or Period July 13, 1931	
8 Site Plan with North Arrow 		18 Style or Design Missouri German Vernacular	
9 Coordinates UTM		19 Architect or Engineer N.A.	
10 Site: Building: Structure: Object:		20 Contractor or Builder F.L. Wilarean	
11 On National Register? Yes: No:		21 Original Use, if apparent Resident/Doctor's Office	
12 Is it Eligible? Yes: No:		22 Present Use Residential	
13 Part of Estab. Hist. Dist? Yes: No:		23 Ownership Public: Private X:	
14 District Potent? Yes: No:		24 Owner's Name & Address, if known Herbert Green III & Evelyn E. Green 2610 Belle Glade	
15 Name of Established District		25 Open to Public? Yes: No X:	
42 Further Description of Important Features The central bay of this two story facade is slightly recessed. The entry, which is shaped in a Tudor Arch, is surrounded with stone quoins. The window openings are quoined as well. The two story home sits on top of a rusticated basement. The first floor oriel window is a unique feature of the facade. The two projecting roof gables are surfaced with patterned brickwork. The gable roof has a decorative flashing ridge.		26 Local Contact Person or Organization Owner	
43 History and Significance Dr. Comissiong, the builder of the house and first occupant, was a Physician and community leader.		27 Other Surveys in Which Included	
44 Description of Environment and Outbuildings The immediate neighborhood is suffering from urban decay. Adjacent residences are sound structures of the same and earlier periods. The rear of the house is enclosed by a brick fence. There is one out building that appears to be built		28 No. of Stories 2 1/2	
45 Sources of Information 1 Visit to the Site; 2 City Hall Information; Oral History, C. Tyus, J.C. Mo.		29 Basement? Yes X: No:	
		30 Foundation Material Stone	
		31 Wall Construction Brick	
		32 Roof Type & Material Gable Shingle	
		33 No. of Bays Front 4 Side 3	
		34 Wall Treatment Brick #2	
		35 Plan Shape irregular	
		36 Changes (Explain in #42) Addition: Altered: Moved: None	
		37 Condition Interior: Exterior: Excellent Excellent	
		38 Preservation Underway? Yes: No X:	
		39 Endangered? By What? Yes X: No: Neighborhood decay	
		40 Visible from Public Road? Yes X: No:	
		41 Distance from and Frontage on Road 20'	
			
		46 Prepared by	
		47 Organization	
		48 Date	
		49 Revision Date(s)	

1701 Whittier, continued.

later than the house and fence. Behind the rear yard is an alley with adjacent structures in fair condition.



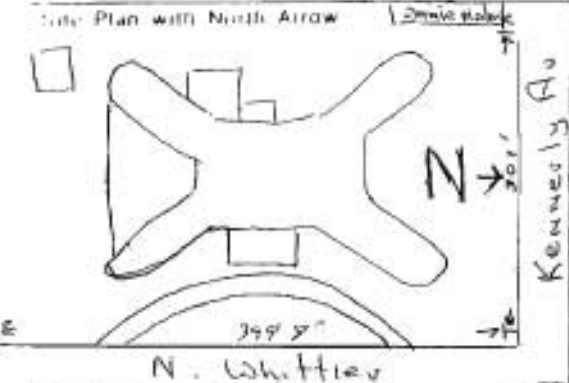
1701 Whittier

Office of Historic Preservation, P.O. Box 176, Jefferson City, Missouri 65101  
**HISTORIC INVENTORY**

No.	4 Present Name(s) Homer G. Phillips Hospital	82550010
County	5 Other Name(s)	
Location of Negatives		

Specific Location 2615 N. Whittier  
 399'8" x 304' Robert Wash. Es  
 Lot 12 to 41.

City or Town or Rural, Township & Vicinity  
 St. Louis City



Coordinates UTM  
 Lat  
 Long

Site Building	Structure Object	12 Is It Eligible?	Yes	No
On National Register?		14 District Potential?	Yes	No
Part of Estab. First Dist.?		Name of Established District		

16 Thematic Category	28 No. of Stories 7-8
17 Date(s) or Period 1932-1937	29 Basement? Yes <input checked="" type="checkbox"/> No <input type="checkbox"/>
18 Style or Design Modern	30 Foundation Material Stone
19 Architect or Engineer N.A.	31 Wall Construction Brick
20 Contractor or Builder N.A.	32 Roof Type & Material Hipped tile
21 Original Use, if apparent Hospital	33 No. of Bays Front Multiple
22 Present Use Hospital	34 Wall Treatment Brick bond
23 Ownership Public <input checked="" type="checkbox"/> Private <input type="checkbox"/>	35 Plan Shape Irregular
24 Owner's Name & Address, if known City of St. Louis Board of Hospitals St. Louis, Mo.	36 Changes (Explain in #42) Addition <input checked="" type="checkbox"/> Altered <input type="checkbox"/> Moved <input type="checkbox"/>
25 Open to Public? Yes <input checked="" type="checkbox"/> No <input type="checkbox"/>	37 Condition Interior Good Exterior Excellent
26 Local Contact Person or Organization	38 Preservation Underway? Yes <input type="checkbox"/> No <input checked="" type="checkbox"/>
27 Other Surveys in Which Included	39 Endangered? By What? Yes <input checked="" type="checkbox"/> No <input type="checkbox"/> Politics & decay.
	40 Visible from Public Road? Yes <input checked="" type="checkbox"/> No <input type="checkbox"/>
	41 Distance from and Frontage on Road 100' and 400'

Further Description of Important Features The basement of this large structure is executed in smooth-faced coursed masonry. The brickwork is common bond and the roof is hipped. The building is irregularly shaped, and brings to mind a medieval castle wall with projecting corner towers. The trim on the "cornice tower" can be traced back to Gothic tracery. Diamond shaped forms and herring-bone patterns are found as well.



History and Significance Named after Homer G. Phillips, this hospital was founded in 1937 as a City Hospital. Phillips was a Black attorney, graduate of Howard Univ. and St. Louis political activist. The Hospital was inspired by the need to provide adequate care for Blacks experiencing exclusion from other City medical facilities. To this day it maintains a large staff (800app.) and decent health care.

Description of Environment and Outbuildings The Hospital sits on a very large section of land. To the rear of the facility is the Annie Malone Children's Home, behind that Sumner High School as well as other schools. The grounds are in good shape although urban decay is present in this area. There are many additions on the

45 Sources of Information Visit to the site; City Hall Information; "The Ville", Toft Wash. Univ..	46 Prepared by
	47 Organization
	48 Date 49 Revision Date(s)



2615 N. Whittier