






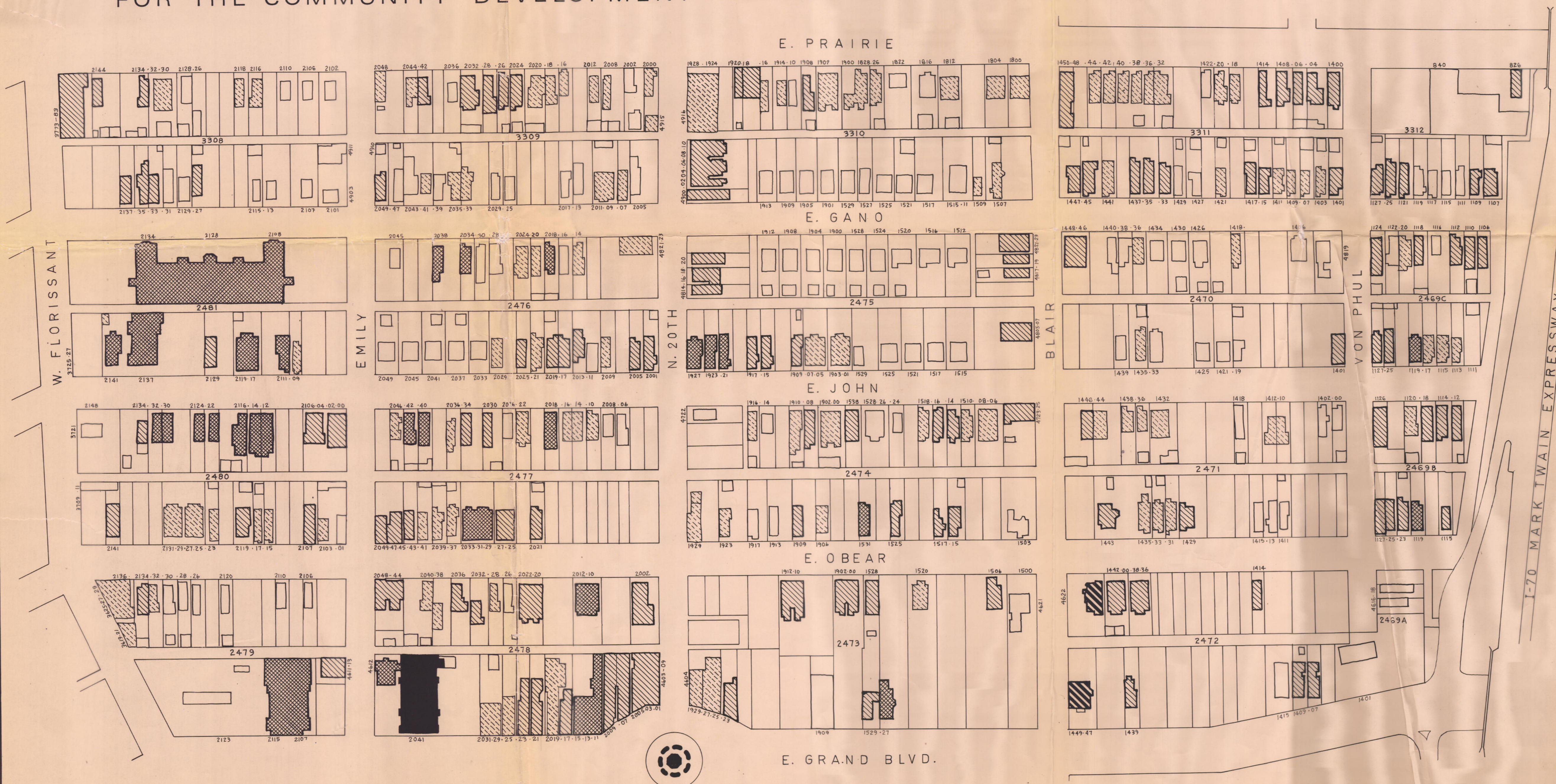


ARCHITECTURAL SURVEY OF COLLEGE HILL SOUTH

JULY 1980 ST. LOUIS, MISSOURI

LANDMARKS ASSOCIATION OF ST. LOUIS, INC.
FOR THE COMMUNITY DEVELOPMENT AGENCY

- LEGEND:
-  NATIONAL SIGNIFICANCE
 -  STATE SIGNIFICANCE
 -  CITY SIGNIFICANCE
 -  NEIGHBORHOOD SIGNIFICANCE
 -  ARCHITECTURAL MERIT -
DEMOLITION WOULD DIMINISH THE INTEGRITY
OF THE NEIGHBORHOOD
 -  LITTLE OR NO ARCHITECTURAL MERIT -
DEMOLITION WOULD BE INCONSEQUENTIAL
OR ADVANTAGEOUS
 -  LISTED ON THE NATIONAL REGISTER OF HISTORIC PLACES
- } DEMOLITION WOULD BE
A MAJOR CULTURAL LOSS



SURVEY:
CAROLYN HEWES TOFT
MARY MARGARET STIRITZ

REVIEW:
GERHARDT KRAMER
KARL D. PETTIT III
WILLIAM P. WISCHMEYER

MAP:
PAT HAYS BAER

PREPARATION OF THIS MAP WAS FINANCED WHOLLY
THROUGH A GRANT FROM THE DEPARTMENT OF
HOUSING AND URBAN DEVELOPMENT AND THE
COMMUNITY DEVELOPMENT AGENCY OF ST. LOUIS UNDER
THE PROVISIONS OF TITLE 1 OF THE HOUSING AND
COMMUNITY DEVELOPMENT ACT OF 1977 (AS AMENDED).