







SURVEY AND INVENTORY OF THE DANIEL BOONE HISTORICAL AREA PHASE I

- | | | | |
|---|-----------|---|-----------|
|  | 1790-1830 |  | 1891-1910 |
|  | 1831-1860 |  | 1911-1925 |
|  | 1861-1890 |  | 1926-1942 |

NUMBERS INSIDE OF EACH HOUSE RELATES TO TABLE I AND CORRESPONDING SURVEY FORMS

 PHASE I BOUNDARIES

MAPPING BY ST. CHARLES COUNTY PLANNING DEPARTMENT (EB-8/9/92)

