



2010-HUD-0038
44th & Forest, 45th & Forest to Tracy
Registry Square Single Family Construction
Kansas City, Jackson County, MO

 Project Area

0 10 20 Feet



ARCHITECTURAL/HISTORIC INVENTORY FORM

Survey No.: e-rs106-003

Survey No.: e-rs106-003		Survey Name(s): Registry Square 106	
County: Jackson	City: Kansas City	<input type="checkbox"/> Vicinity	Zip Code 64110
Address: 1112 E 44th St		Ownership: <input type="checkbox"/> Private <input type="checkbox"/> Public	
Historic Name:		Present Name:	
UTM: Zone: 15 E: N:		Township/Range/Section: Twn: 49 Rng: 33 Sec: 28	
Historic Use (if known): single family dwelling		Current Use: single family dwelling	
Legal Descrip: West 29.25 Feet of Lot 12 & 13 Block 1, Wightman & Henderson's Troost Avenue Addition			

ARCHITECTURAL INFORMATION (Further description of features and resoruces on continuation page)

Property Category: Building	Chimney Placement: north gable end	Outbuildings (list, describe on continuation sheet:)
Arch. Style and/or Vernacular Type: bungalow	Structural: frame	
Plan shape: rectangular	Exterior Cladding: vinyl siding	
No. of Stories: 1	Foundation Material: limestone	Changes <input type="checkbox"/> Additions Date(s): <input type="checkbox"/> Alteration Date(s): <input type="checkbox"/> Moved Date(s): <input type="checkbox"/> Other Date(s): Endangered By:
No. of Bays (1st story): 2	Basement Type: unknown	
Roof Type: end gable	Front Porch Type: full width, gable end,	
Roof Material: composition shingle	Acreage (rural): Visible from Public Rd <input checked="" type="checkbox"/>	

HISTORICAL DATA: (See additional history and sources of information on continuation page)

Construction Date: 1908	Architect:	On Kansas City Register: Date: Contributing?:
Significant Date/Period:		
Areas of Significance:	Builder: G.H. Sherman	On National Register?: Date: Contributing?:
Original or Significant Owners:	Developer:	
National Register eligible?: <input type="checkbox"/> Individually Eligible <input type="checkbox"/> District Potential	Previous Surveys:	Part of Multiple Property


OTHER:

Owner Name Owner Address	Form prepared by (name and organization): Bradley Wolf, KCHPO	Survey Date: 3/22/2010
---	---	----------------------------------

FOR SHPO USE:

Date entered in inventory:	Level of Survey <input type="checkbox"/> reconnaissance <input type="checkbox"/> intensive	Additional Research Needed? <input type="checkbox"/> Yes <input type="checkbox"/> No
National Register Status <input type="checkbox"/> listed <input type="checkbox"/> in listed district	Other:	
Name: <input type="checkbox"/> pending listing <input type="checkbox"/> eligible (individually) <input type="checkbox"/> eligible (district) <input type="checkbox"/> not eligible <input type="checkbox"/> not determined		

Photographer: Bradley Wolf	Photo Date 3/11/2010
-----------------------------------	-----------------------------



ADDITIONAL INFORMATION:

Description of Environment and Outbuildings:

Further Description of important architectural features:
 The siding, windows and front porch railing have been altered.

Historic Integrity: Poor

History and Significance:
 This is a vernacular bungalow that has had numerous changes and would not be eligible for listing. 1917 Directory: Arthur Cowles

Eligibility Not eligible

Sources of Information:
 1917 City Directory

Water Permit(s) #: 37986	Building Permit(s) #: 23139
---------------------------------	------------------------------------

ARCHITECTURAL/HISTORIC INVENTORY FORM

Survey No.: e-rs106-004

Survey No.: e-rs106-004		Survey Name(s): Registry Square 106	
County: Jackson	City: Kansas City	<input type="checkbox"/> Vicinity	Zip Code 64110
Address: 1116 E 44th St			Ownership: <input type="checkbox"/> Private <input type="checkbox"/> Public
Historic Name:		Present Name:	
UTM: Zone: 15 E: N:	Township/Range/Section: Twn: 49 Rng: 33 Sec: 28		
Historic Use (if known): single family dwelling		Current Use: single family dwelling	
Legal Descrip: East 29.25 Feet of West 58.5 Feet Lot 12 & 13 Block 1, Wightman & Henderson's Troost Avenue Addition			

ARCHITECTURAL INFORMATION (Further description of features and resoruces on continuation page)

Property Category: Building	Chimney Placement: north gable end	Outbuildings (list, describe on continuation sheet:)
Arch. Style and/or Vernacular Type: bungalow	Structural: frame	
Plan shape: rectangular	Exterior Cladding: vinyl lap siding	
No. of Stories: 2	Foundation Material: limestone	Changes <input type="checkbox"/> Additions Date(s): <input type="checkbox"/> Alteration Date(s): <input type="checkbox"/> Moved Date(s): <input type="checkbox"/> Other Date(s): Endangered By:
No. of Bays (1st story): 2	Basement Type: unknown	
Roof Type: end gable	Front Porch Type: gable end	
Roof Material: composition shingle	Acreage (rural): Visible from Public Rd <input checked="" type="checkbox"/>	

HISTORICAL DATA: (See additional history and sources of information on continuation page)

Construction Date: 1908	Architect:	On Kansas City Register: Date: Contributing?:
Significant Date/Period:		
Areas of Significance:	Builder: G.H. Sherman	On National Register?: Date: Contributing?:
Original or Significant Owners:	Developer:	
National Register eligible?: <input type="checkbox"/> Individually Eligible <input type="checkbox"/> District Potential	Previous Surveys:	Part of Multiple Property

OTHER:


Owner Name Owner Address	Form prepared by (name and organization): Bradley Wolf, KCHPO	Survey Date: 3/22/2010
---	---	----------------------------------

FOR SHPO USE:

Date entered in inventory:	Level of Survey <input type="checkbox"/> reconnaissance <input type="checkbox"/> intensive	Additional Research Needed? <input type="checkbox"/> Yes <input type="checkbox"/> No
National Register Status <input type="checkbox"/> listed <input type="checkbox"/> in listed district Name: <input type="checkbox"/> pending listing <input type="checkbox"/> eligible (individually) <input type="checkbox"/> eligible (district) <input type="checkbox"/> not eligible <input type="checkbox"/> not determined	Other:	

Photographer: Bradley Wolf

Photo Date 3/11/2010



ADDITIONAL INFORMATION:

Description of Environment and Outbuildings:

Further Description of important architectural features:

Historic Integrity: Fair

History and Significance:

This is a vernacular bungalow that would not be eligible for listing. 1917 Directory: Saivatore Randazzo

Eligibility Not eligible

Sources of Information:

1917 City Directory

Water Permit(s) #: 37987

Building Permit(s) #: 23139

ARCHITECTURAL/HISTORIC INVENTORY FORM

Survey No.: e-rs106-005

Survey No.: e-rs106-005		Survey Name(s): Registry Square 106	
County: Jackson	City: Kansas City	<input type="checkbox"/> Vicinity	Zip Code 64110
Address: 1120 E 44th St		Ownership: <input type="checkbox"/> Private <input type="checkbox"/> Public	
Historic Name:		Present Name:	
UTM: Zone: 15 E: N:	Township/Range/Section: Twn: 49 Rng: 33 Sec: 28		
Historic Use (if known): single family dwelling		Current Use: single family dwelling	
Legal Descrip: West 29 Feet of East 88 Feet of Lot 12 & 13 Block 1, Wightman & Henderson's Troost Avenue Addition			

ARCHITECTURAL INFORMATION (Further description of features and resoruces on continuation page)

Property Category: Building	Chimney Placement: north end gable	Outbuildings (list, describe on continuation sheet:)
Arch. Style and/or Vernacular Type: bungalow	Structural: frame	
Plan shape: rectangular	Exterior Cladding: asbestos shingles, scored plywood	
No. of Stories: 1	Foundation Material: limestone	Changes <input type="checkbox"/> Additions Date(s): <input type="checkbox"/> Alteration Date(s): <input type="checkbox"/> Moved Date(s): <input type="checkbox"/> Other Date(s): Endangered By:
No. of Bays (1st story): 2	Basement Type: unknown	
Roof Type: end gable	Front Porch Type: full width, enclosed, stone posts	
Roof Material: composition shingle	Acreage (rural): Visible from Public Rd <input checked="" type="checkbox"/>	

HISTORICAL DATA: (See additional history and sources of information on continuation page)



Construction Date: 1908	Architect:	On Kansas City Register: Date: Contributing?:
Significant Date/Period:		
Areas of Significance:	Builder: G.H. Sherman	On National Register?: Date: Contributing?:
Original or Significant Owners:	Developer:	
National Register eligible?: <input type="checkbox"/> Individually Eligible <input type="checkbox"/> District Potential	Previous Surveys:	Part of Multiple Property

OTHER:

Owner Name Owner Address	Form prepared by (name and organization): Bradley Wolf, KCHPO	Survey Date: 3/22/2010
---	---	----------------------------------

FOR SHPO USE:

Date entered in inventory:	Level of Survey <input type="checkbox"/> reconnaissance <input type="checkbox"/> intensive	Additional Research Needed? <input type="checkbox"/> Yes <input type="checkbox"/> No
National Register Status <input type="checkbox"/> listed <input type="checkbox"/> in listed district	Other:	
Name: <input type="checkbox"/> pending listing <input type="checkbox"/> eligible (individually) <input type="checkbox"/> eligible (district) <input type="checkbox"/> not eligible <input type="checkbox"/> not determined		



ADDITIONAL INFORMATION:

Description of Environment and Outbuildings:

Further Description of important architectural features:
 The front porch has been infilled and the siding has been altered.

Historic Integrity: Poor

History and Significance:
 This is a vernacular bungalow that has had numerous changes and would not be eligible for listing. 1917 Directory: William Friedberg and Frank E. Morse

Eligibility Not eligible

Sources of Information:
 1917 City Directory

Water Permit(s) #: 37988	Building Permit(s) #: 23139
---------------------------------	------------------------------------

ARCHITECTURAL/HISTORIC INVENTORY FORM

Survey No.: e-rs106-006

Survey No.: e-rs106-006		Survey Name(s): Registry Square 106	
County: Jackson	City: Kansas City	<input type="checkbox"/> Vicinity	Zip Code 64110
Address: 1124 E 44th St		Ownership: <input type="checkbox"/> Private <input type="checkbox"/> Public	
Historic Name:		Present Name:	
UTM: Zone: 15 E: N:	Township/Range/Section: Twn: 49 Rng: 33 Sec: 28		
Historic Use (if known): single family dwelling		Current Use: single family dwelling	
Legal Descrip: West 29 Feet of East 59 Feet of Lot 12 & 13 Block 1, Wightman & Henderson's Troost Avenue Addition			

ARCHITECTURAL INFORMATION (Further description of features and resoruces on continuation page)

Property Category: Building	Chimney Placement: north end gable	Outbuildings (list, describe on continuation sheet:)
Arch. Style and/or Vernacular Type: bungalow	Structural: frame	
Plan shape: rectangular	Exterior Cladding: asbestos shingle	
No. of Stories: 1	Foundation Material: limestone	Changes <input type="checkbox"/> Additions Date(s): <input type="checkbox"/> Alteration Date(s): <input type="checkbox"/> Moved Date(s): <input type="checkbox"/> Other Date(s): Endangered By:
No. of Bays (1st story): 2	Basement Type: unknown	
Roof Type: end gable	Front Porch Type: full width, gable roof, stone posts	
Roof Material: composition shingle	Acreage (rural): Visible from Public Rd <input checked="" type="checkbox"/>	

HISTORICAL DATA: (See additional history and sources of information on continuation page)

Construction Date: 1908	Architect:	On Kansas City Register: Date: Contributing?:
Significant Date/Period:		
Areas of Significance:	Builder: G.H. Sherman	On National Register?: Date: Contributing?:
Original or Significant Owners:	Developer:	
National Register eligible?: <input type="checkbox"/> Individually Eligible <input type="checkbox"/> District Potential	Previous Surveys:	Part of Multiple Property


OTHER:

Owner Name Owner Address	Form prepared by (name and organization): Bradley Wolf, KCHPO	Survey Date: 3/22/2010
---	---	----------------------------------

FOR SHPO USE:

Date entered in inventory:	Level of Survey <input type="checkbox"/> reconnaissance <input type="checkbox"/> intensive	Additional Research Needed? <input type="checkbox"/> Yes <input type="checkbox"/> No
National Register Status <input type="checkbox"/> listed <input type="checkbox"/> in listed district	Other:	
Name: <input type="checkbox"/> pending listing <input type="checkbox"/> eligible (individually) <input type="checkbox"/> eligible (district) <input type="checkbox"/> not eligible <input type="checkbox"/> not determined		

Photographer: Bradley Wolf	Photo Date 3/11/2010
-----------------------------------	-----------------------------



ADDITIONAL INFORMATION:

Description of Environment and Outbuildings:

Further Description of important architectural features:

The windows, front door, and siding has been altered.

Historic Integrity: Fair

History and Significance:

This is a vernacular bungalow that has had numerous changes and would not be eligible for listing. 1917 Directory: Peri Bragio

Eligibility Not eligible

Sources of Information:

1917 City Directory

Water Permit(s) #: 37989

Building Permit(s) #: 23139

ARCHITECTURAL/HISTORIC INVENTORY FORM

Survey No.: e-rs106-007

Survey No.: e-rs106-007		Survey Name(s): Registry Square 106	
County: Jackson	City: Kansas City	<input type="checkbox"/> Vicinity	Zip Code 64110
Address: 1128 E 44th St		Ownership: <input type="checkbox"/> Private <input type="checkbox"/> Public	
Historic Name:		Present Name:	
UTM: Zone: 15 E: N:	Township/Range/Section: Twn: 49 Rng: 33 Sec: 28		
Historic Use (if known): single family dwelling		Current Use: single family dwelling	
Legal Descrip: East 30 Feet of Lots 12 & 13 Block 1, Wightman & Henderson's Troost Avenue Addition			

ARCHITECTURAL INFORMATION (Further description of features and resoruces on continuation page)

Property Category: Building	Chimney Placement: north gable end	Outbuildings (list, describe on continuation sheet:)
Arch. Style and/or Vernacular Type: bungalow	Structural: frame	
Plan shape: rectangular	Exterior Cladding: wood lap siding, shingles in gable ends	
No. of Stories: 1	Foundation Material: limestone	Changes <input type="checkbox"/> Additions Date(s): <input type="checkbox"/> Alteration Date(s): <input type="checkbox"/> Moved Date(s): <input type="checkbox"/> Other Date(s): Endangered By:
No. of Bays (1st story): 2	Basement Type: unknown	
Roof Type: end gable	Front Porch Type: full width, gable roof, stone posts	
Roof Material: composition shingle	Acreage (rural):	
	Visible from Public Rd <input type="checkbox"/>	

HISTORICAL DATA: (See additional history and sources of information on continuation page)

Construction Date: 1908	Architect:	On Kansas City Register:
Significant Date/Period:		
Areas of Significance:	Builder: G.H. Sherman	Date: Contributing?:
Original or Significant Owners:	Developer:	On National Register?:
National Register eligible?: <input type="checkbox"/> Individually Eligible <input type="checkbox"/> District Potential	Previous Surveys:	Date: Contributing?:
		Part of Multiple Property

OTHER:


Owner Name	Form prepared by (name and organization): Bradley Wolf, KCHPO	Survey Date: 3/22/2010
Owner Address		

FOR SHPO USE:

Date entered in inventory:	Level of Survey <input type="checkbox"/> reconnaissance <input type="checkbox"/> intensive	Additional Research Needed? <input type="checkbox"/> Yes <input type="checkbox"/> No
National Register Status <input type="checkbox"/> listed <input type="checkbox"/> in listed district	Other:	
Name: <input type="checkbox"/> pending listing <input type="checkbox"/> eligible (individually) <input type="checkbox"/> eligible (district) <input type="checkbox"/> not eligible <input type="checkbox"/> not determined		

Photographer: Bradley Wolf

Photo Date 3/11/2010



ADDITIONAL INFORMATION:

Description of Environment and Outbuildings:

Further Description of important architectural features:

Historic Integrity: Good

History and Significance:

This is a vernacular bungalow that is a good example of the property type, but would not be eligible for individual listing.
1917 Directory: Cora B. Krug

Eligibility Not eligible

Sources of Information:

1917 City Directory

Water Permit(s) #: 37990

Building Permit(s) #: 23139

ARCHITECTURAL/HISTORIC INVENTORY FORM

Survey No.: e-rs106-008

Survey No.: e-rs106-008		Survey Name(s): Registry Square 106	
County: Jackson	City: Kansas City	<input type="checkbox"/> Vicinity	Zip Code 64110
Address: 1200 E 44th St		Ownership: <input checked="" type="checkbox"/> Private <input type="checkbox"/> Public	
Historic Name:		Present Name:	
UTM: Zone: 15 E: N:		Township/Range/Section: Twn: 49 Rng: 33 Sec: 28	
Historic Use (if known): single family dwelling		Current Use: single family dwelling	
Legal Descrip: West 71 Feet of Lots 10 & 11 Block 2, Wightman & Henderson's Troost Avenue Addition			

ARCHITECTURAL INFORMATION (Further description of features and resoruces on continuation page)

Property Category: Building	Chimney Placement: center ridgeline	Outbuildings (list, describe on continuation sheet:)
Arch. Style and/or Vernacular Type: bungalow	Structural: frame	
Plan shape: rectangular	Exterior Cladding: wood shingle	
No. of Stories: 1 1/2	Foundation Material: limestone	Changes <input type="checkbox"/> Additions Date(s): <input type="checkbox"/> Alteration Date(s): <input type="checkbox"/> Moved Date(s): <input type="checkbox"/> Other Date(s): Endangered By:
No. of Bays (1st story): 2	Basement Type: unknown	
Roof Type: end gable	Front Porch Type: full width, enclosed	
Roof Material: composition shingle	Acreage (rural): Visible from Public Rd <input checked="" type="checkbox"/>	

HISTORICAL DATA: (See additional history and sources of information on continuation page)

Construction Date: 1903	Architect:	On Kansas City Register: Date: Contributing?:
Significant Date/Period:		
Areas of Significance:	Builder:	On National Register?: Date: Contributing?:
Original or Significant Owners:	Developer: Surety Trust Co.	
National Register eligible?: <input type="checkbox"/> Individually Eligible <input type="checkbox"/> District Potential	Previous Surveys:	Part of Multiple Property


OTHER:

Owner Name Owner Address	Form prepared by (name and organization): Bradley Wolf, KCHPO	Survey Date: 3/22/2010
---	---	----------------------------------

FOR SHPO USE:

Date entered in inventory:	Level of Survey <input type="checkbox"/> reconnaissance <input type="checkbox"/> intensive	Additional Research Needed? <input type="checkbox"/> Yes <input type="checkbox"/> No
National Register Status <input type="checkbox"/> listed <input type="checkbox"/> in listed district	Other:	
Name: <input type="checkbox"/> pending listing <input type="checkbox"/> eligible (individually) <input type="checkbox"/> eligible (district) <input type="checkbox"/> not eligible <input type="checkbox"/> not determined		

Photographer: Bradley Wolf	Photo Date 3/11/2010
-----------------------------------	-----------------------------



ADDITIONAL INFORMATION:

Description of Environment and Outbuildings:

Further Description of important architectural features:

The front porch has been enclosed and the widow openings on the west elevation have been covered or reduced in size.

Historic Integrity: Fair

History and Significance:

This is a vernacular bungalow that has had numerous changes and would not be eligible for listing. 1917 Directory: Henry D. Miner

Eligibility Not eligible

Sources of Information:

1917 City Directory

Water Permit(s) #: 23741

Building Permit(s) #:

ARCHITECTURAL/HISTORIC INVENTORY FORM

Survey No.: e-rs106-009

Survey No.: e-rs106-009		Survey Name(s): Registry Square 106	
County: Jackson	City: Kansas City	<input type="checkbox"/> Vicinity	Zip Code 64110
Address: 1204 E 44th St		Ownership: <input type="checkbox"/> Private <input type="checkbox"/> Public	
Historic Name:		Present Name:	
UTM: Zone: 15 E: N:	Township/Range/Section: Twn: 49 Rng: 33 Sec: 28		
Historic Use (if known): single family dwelling		Current Use: single family dwelling	
Legal Descrip: West 35 Feet of East 80.5 Feet of Lot 10 & 11 Block 2, Wightman & Henderson's Troost Avenue Addition			

ARCHITECTURAL INFORMATION (Further description of features and resoruces on continuation page)

Property Category: Building	Chimney Placement: center ridge	Outbuildings (list, describe on continuation sheet:)
Arch. Style and/or Vernacular Type: bungalow	Structural: frame	
Plan shape: rectangular	Exterior Cladding: stucco	
No. of Stories: 1 1/2	Foundation Material: limestone	Changes <input type="checkbox"/> Additions Date(s): <input type="checkbox"/> Alteration Date(s): <input type="checkbox"/> Moved Date(s): <input type="checkbox"/> Other Date(s): Endangered By:
No. of Bays (1st story): 2	Basement Type: basement	
Roof Type: end gable	Front Porch Type: full width, gable roof, stucco posts	
Roof Material: composition shingle	Acreage (rural):	
	Visible from Public Rd <input checked="" type="checkbox"/>	

HISTORICAL DATA: (See additional history and sources of information on continuation page)


Construction Date: 1904	Architect:	On Kansas City Register:
Significant Date/Period:		
Areas of Significance:	Builder:	Date: Contributing?:
Original or Significant Owners:	Developer: Surety Trust Co.	On National Register?:
National Register eligible?: <input type="checkbox"/> Individually Eligible <input type="checkbox"/> District Potential	Previous Surveys:	Date: Contributing?:
		Part of Multiple Property

OTHER:

Owner Name Owner Address	Form prepared by (name and organization): Bradley Wolf, KCHPO	Survey Date: 3/22/2010
---	---	----------------------------------

FOR SHPO USE:

Date entered in inventory:	Level of Survey <input type="checkbox"/> reconnaissance <input type="checkbox"/> intensive	Additional Research Needed? <input type="checkbox"/> Yes <input type="checkbox"/> No
National Register Status <input type="checkbox"/> listed <input type="checkbox"/> in listed district	Other:	
Name: <input type="checkbox"/> pending listing <input type="checkbox"/> eligible (individually) <input type="checkbox"/> eligible (district) <input type="checkbox"/> not eligible <input type="checkbox"/> not determined		



ADDITIONAL INFORMATION:

Description of Environment and Outbuildings:

Further Description of important architectural features:
 This bungalow has an usual porch with stucco columns on brick bases. The original windows have been replaced with 1/1 double hung vinyl windows.

Historic Integrity: Excellent

History and Significance:
 This is a vernacular bungalow that is a good example of the property type, but would not be eligible for individual listing. 1917 Directory: William Till

Eligibility Not eligible

Sources of Information:
 1917 City Directory

Water Permit(s) #: 24265	Building Permit(s) #:
---------------------------------	------------------------------

ARCHITECTURAL/HISTORIC INVENTORY FORM

Survey No.: e-rs106-021

Survey No.: e-rs106-021		Survey Name(s): Registry Square 106	
County: Jackson	City: Kansas City	<input type="checkbox"/> Vicinity	Zip Code 64110
Address: 1116 E 45th St		Ownership: <input checked="" type="checkbox"/> Private <input type="checkbox"/> Public	
Historic Name:		Present Name:	
UTM: Zone: 15 E: N:	Township/Range/Section: Twn: 49 Rng: 33 Sec: 28		
Historic Use (if known): single family dwelling		Current Use: single family dwelling	
Legal Descrip: East 37 Feet of West 74 Feet Lots 14 & 15 Block 1, Llewellyn Place Amended Plat			

ARCHITECTURAL INFORMATION (Further description of features and resoruces on continuation page)

Property Category: Building	Chimney Placement: center ridge	Outbuildings (list, describe on continuation sheet:)
Arch. Style and/or Vernacular Type: American Foursquare	Structural: frame	
Plan shape: rectangular	Exterior Cladding: asbestos shingle	
No. of Stories: 2	Foundation Material: limestone	
No. of Bays (1st story): 2	Basement Type: unknown	Changes
Roof Type: hipped	Front Porch Type: two story, full width, gable roof	<input type="checkbox"/> Additions Date(s): 1915
Roof Material: composition shingle	Acreage (rural):	<input type="checkbox"/> Alteration Date(s): 1915
	Visible from Public Rd <input checked="" type="checkbox"/>	<input type="checkbox"/> Moved Date(s):
		<input type="checkbox"/> Other Date(s):
		Endangered By:

HISTORICAL DATA: (See additional history and sources of information on continuation page)


Construction Date: 1903, (alt. 1915)	Architect:	On Kansas City Register:
Significant Date/Period:		
Areas of Significance:	Builder:	Date: Contributing?:
Original or Significant Owners:	Developer: Lucius N. Brown	On National Register?:
National Register eligible?: <input type="checkbox"/> Individually Eligible <input type="checkbox"/> District Potential	Previous Surveys:	Date: Contributing?:
		Part of Multiple Property

OTHER:

Owner Name	Form prepared by (name and organization): Bradley Wolf, KCHPO	Survey Date: 3/22/2010
Owner Address		

FOR SHPO USE:

Date entered in inventory:	Level of Survey <input type="checkbox"/> reconnaissance <input type="checkbox"/> intensive	Additional Research Needed? <input type="checkbox"/> Yes <input type="checkbox"/> No
National Register Status <input type="checkbox"/> listed <input type="checkbox"/> in listed district	Other:	
Name: <input type="checkbox"/> pending listing <input type="checkbox"/> eligible (individually) <input type="checkbox"/> eligible (district) <input type="checkbox"/> not eligible <input type="checkbox"/> not determined		



ADDITIONAL INFORMATION:

Description of Environment and Outbuildings:

Further Description of important architectural features:
 The builder, Lucius Brown, built four 1 1/2 story houses from 1114 to 1118 E. 45th in 1903. This one was remodeled in 1915 to add a second story.

Historic Integrity: Poor

History and Significance:
 This is a vernacular house that has had numerous changes and would not be eligible for listing. 1917 Directory: Austin C. Andrews and Katherine c. Robinson; [BP: February 11, 1915: Remodel 1 story frame into 2 stories; Owner: R.S. Haislip]

Eligibility Not eligible

Sources of Information:
 1917 City Directory

Water Permit(s) #: 22893	Building Permit(s) #: 57881
---------------------------------	------------------------------------

ARCHITECTURAL/HISTORIC INVENTORY FORM

Survey No.: e-rs106-022

Survey No.: e-rs106-022		Survey Name(s): Registry Square 106	
County: Jackson	City: Kansas City	<input type="checkbox"/> Vicinity	Zip Code 64110
Address: 1118 E 45th St		Ownership: <input type="checkbox"/> Private <input type="checkbox"/> Public	
Historic Name:		Present Name:	
UTM: Zone: 15 E: N:	Township/Range/Section: Twn: 49 Rng: 33 Sec: 28		
Historic Use (if known): single family dwelling		Current Use: duplex	
Legal Descrip: West 36 Feet of East 72.5 Feet of Lots 14 & 15 Block 1, Llewellyn Place Amended Plat			

ARCHITECTURAL INFORMATION (Further description of features and resoruces on continuation page)

Property Category: Building	Chimney Placement: center ridge	Outbuildings (list, describe on continuation sheet:)
Arch. Style and/or Vernacular Type: Prairie	Structural: frame	
Plan shape: rectangular	Exterior Cladding: asbestos shingle	
No. of Stories: 2	Foundation Material: limestone	Changes <input type="checkbox"/> Additions Date(s): 1923 <input type="checkbox"/> Alteration Date(s): 1923 <input type="checkbox"/> Moved Date(s): <input type="checkbox"/> Other Date(s): Endangered By:
No. of Bays (1st story): 2	Basement Type: unknown	
Roof Type: hipped	Front Porch Type: 2-story, full width, hipped roof, wood posts	
Roof Material: composition shingle	Acreage (rural): Visible from Public Rd <input type="checkbox"/>	

HISTORICAL DATA: (See additional history and sources of information on continuation page)

Construction Date: 1903, (alt 1923)	Architect:	On Kansas City Register: Date: Contributing?:
Significant Date/Period: 1923	Builder:	
Areas of Significance:	Developer: Lucius N. Brown	On National Register?: Date: Contributing?:
Original or Significant Owners:	Previous Surveys:	Part of Multiple Property
National Register eligible?: <input type="checkbox"/> Individually Eligible <input type="checkbox"/> District Potential		

OTHER:


Owner Name Owner Address	Form prepared by (name and organization): Bradley Wolf, KCHPO	Survey Date: 3/22/2010
---	---	----------------------------------

FOR SHPO USE:

Date entered in inventory:	Level of Survey <input type="checkbox"/> reconnaissance <input type="checkbox"/> intensive	Additional Research Needed? <input type="checkbox"/> Yes <input type="checkbox"/> No
National Register Status <input type="checkbox"/> listed <input type="checkbox"/> in listed district Name: <input type="checkbox"/> pending listing <input type="checkbox"/> eligible (individually) <input type="checkbox"/> eligible (district) <input type="checkbox"/> not eligible <input type="checkbox"/> not determined	Other:	

Photographer: Bradley Wolf

Photo Date 3/11/2010



ADDITIONAL INFORMATION:

Description of Environment and Outbuildings:

Further Description of important architectural features:

The builder, Lucius Brown, built four 1 1/2 story houses from 1114 to 1118 E. 45th in 1903. This one was remodeled in 1923 to a two story Prairie duplex. The front doors, windows and siding on the house have been altered from the original stucco on the second story and wood lap on the 1st story to asbestos shingle siding.

Historic Integrity: Poor

History and Significance:

This is a prairie style duplex that has had numerous changes and would not be eligible for listing. 1917 Directory: William E. Smith

Eligibility Not eligible

Sources of Information:

1917 City Directory

Water Permit(s) #: 22890

Building Permit(s) #:

ARCHITECTURAL/HISTORIC INVENTORY FORM

Survey No.: e-rs106-023

Survey No.: e-rs106-023		Survey Name(s): Registry Square 106	
County: Jackson	City: Kansas City	<input type="checkbox"/> Vicinity	Zip Code 64110
Address: 1120 E 45th St		Ownership: <input checked="" type="checkbox"/> Private <input type="checkbox"/> Public	
Historic Name:		Present Name:	
UTM: Zone: 15 E: N:	Township/Range/Section: Twn: 49 Rng: 33 Sec: 28		
Historic Use (if known): single family dwelling		Current Use: single family dwelling	
Legal Descrip: East 36.5 Feet Lots 14 & 15 Block 1, Llewellyn Place Amended Plat			

ARCHITECTURAL INFORMATION (Further description of features and resoruces on continuation page)

Property Category: Building	Chimney Placement: center ridge	Outbuildings (list, describe on continuation sheet:)
Arch. Style and/or Vernacular Type: cottage	Structural: frame	
Plan shape: rectangular	Exterior Cladding: asbestos shingle	
No. of Stories: 1 1/2	Foundation Material: limestone	Changes <input type="checkbox"/> Additions Date(s): <input type="checkbox"/> Alteration Date(s): <input type="checkbox"/> Moved Date(s): <input type="checkbox"/> Other Date(s): Endangered By:
No. of Bays (1st story): 2	Basement Type: unknown	
Roof Type: gable end	Front Porch Type: full width, hipped roof, stone posts	
Roof Material: composition shingle	Acreage (rural): Visible from Public Rd <input checked="" type="checkbox"/>	

HISTORICAL DATA: (See additional history and sources of information on continuation page)

Construction Date: 1903	Architect:	On Kansas City Register: Date: Contributing?:
Significant Date/Period:		
Areas of Significance:	Builder:	On National Register?: Date: Contributing?:
Original or Significant Owners:	Developer: Lucius N. Brown	
National Register eligible?: <input type="checkbox"/> Individually Eligible <input type="checkbox"/> District Potential	Previous Surveys:	Part of Multiple Property


OTHER:

Owner Name Owner Address	Form prepared by (name and organization): Bradley Wolf, KCHPO	Survey Date: 3/22/2010
---	---	----------------------------------

FOR SHPO USE:

Date entered in inventory:	Level of Survey <input type="checkbox"/> reconnaissance <input type="checkbox"/> intensive	Additional Research Needed? <input type="checkbox"/> Yes <input type="checkbox"/> No
National Register Status <input type="checkbox"/> listed <input type="checkbox"/> in listed district	Other:	
Name: <input type="checkbox"/> pending listing <input type="checkbox"/> eligible (individually) <input type="checkbox"/> eligible (district) <input type="checkbox"/> not eligible <input type="checkbox"/> not determined		

Photographer: Bradley Wolf	Photo Date 3/11/2010
-----------------------------------	-----------------------------



ADDITIONAL INFORMATION:

Description of Environment and Outbuildings:

Further Description of important architectural features:
 The original wood lap siding has been covered. The builder, Lucius Brown, built four 1 1/2 story houses from 1114 to 1118 E. 45th in 1903. This is the only one that remains in its original 1 1/2 story configuration.

Historic Integrity: Good

History and Significance:
 This is a vernacular bungalow that is a good example of the property type, but would not be eligible for individual listing.
 1917 Directory: William R. Hunt

Eligibility Not eligible

Sources of Information:
 1917 City Directory

Water Permit(s) #: 22891	Building Permit(s) #:
---------------------------------	------------------------------

ARCHITECTURAL/HISTORIC INVENTORY FORM

Survey No.: e-rs106-024

Survey No.: e-rs106-024		Survey Name(s): Registry Square 106	
County: Jackson	City: Kansas City	<input type="checkbox"/> Vicinity	Zip Code 64110
Address: 1209 E 45th St		Ownership: <input checked="" type="checkbox"/> Private <input type="checkbox"/> Public	
Historic Name:		Present Name:	
UTM: Zone: 15 E: N:		Township/Range/Section: Twn: 49 Rng: 33 Sec: 28	
Historic Use (if known): single family dwelling		Current Use: single family dwelling	
Legal Descrip: East 30 Feet Lots 1 & 2 Block 2, Llewellyn Annex			

ARCHITECTURAL INFORMATION (Further description of features and resoruces on continuation page)

Property Category: Building	Chimney Placement:	Outbuildings (list, describe on continuation sheet:)
Arch. Style and/or Vernacular Type: vernacular gable end	n/a	
Plan shape: rectangular	Structural: frame	
No. of Stories: 2	Exterior Cladding: asbestos shingle	
No. of Bays (1st story): 2	Foundation Material: limestone	Changes <input type="checkbox"/> Additions Date(s): <input type="checkbox"/> Alteration Date(s): <input type="checkbox"/> Moved Date(s): <input type="checkbox"/> Other Date(s): Endangered By:
Roof Type: gable end	Basement Type: unknown	
Roof Material: composition shingle	Front Porch Type: stoop	
	Acreage (rural):	
	Visible from Public Rd <input checked="" type="checkbox"/>	

HISTORICAL DATA: (See additional history and sources of information on continuation page)

Construction Date: 1908	Architect:	On Kansas City Register:
Significant Date/Period:		
Areas of Significance:	Builder: Wilford B. Stiers	Date: Contributing?:
Original or Significant Owners:	Developer:	On National Register?:
National Register eligible?: <input type="checkbox"/> Individually Eligible <input type="checkbox"/> District Potential	Previous Surveys:	Date: Contributing?:
		Part of Multiple Property

OTHER:


Owner Name	Form prepared by (name and organization): Bradley Wolf, KCHPO	Survey Date: 3/22/2010
Owner Address		

FOR SHPO USE:

Date entered in inventory:	Level of Survey <input type="checkbox"/> reconnaissance <input type="checkbox"/> intensive	Additional Research Needed? <input type="checkbox"/> Yes <input type="checkbox"/> No
National Register Status <input type="checkbox"/> listed <input type="checkbox"/> in listed district	Other:	
Name: <input type="checkbox"/> pending listing <input type="checkbox"/> eligible (individually) <input type="checkbox"/> eligible (district) <input type="checkbox"/> not eligible <input type="checkbox"/> not determined		

Photographer: Bradley Wolf

Photo Date 3/11/2010



ADDITIONAL INFORMATION:

Description of Environment and Outbuildings:

Further Description of important architectural features:

The siding, doors and windows have been replaced on this house.

Historic Integrity: Poor

History and Significance:

This is a vernacular house has had numerous changes and would not be eligible for listing. 1 of 4 houses on permit; 1917 Directory: Milton Kever

Eligibility Not eligible

Sources of Information:

Water Permit(s) #: 38137

Building Permit(s) #: 23032

ARCHITECTURAL/HISTORIC INVENTORY FORM

Survey No.: e-rs106-025

Survey No.: e-rs106-025		Survey Name(s): Registry Square 106	
County: Jackson	City: Kansas City	<input type="checkbox"/> Vicinity	Zip Code 64110
Address: 1317 E 45th St		Ownership: <input checked="" type="checkbox"/> Private <input type="checkbox"/> Public	
Historic Name:		Present Name:	
UTM: Zone: 15 E: N:	Township/Range/Section: Twn: 49 Rng: 33 Sec: 28		
Historic Use (if known): multifamily dwelling		Current Use: multifamily dwelling	
Legal Descrip: East 1/2 Lot 24 Block 3, Llewellyn Annex			

ARCHITECTURAL INFORMATION (Further description of features and resoruces on continuation page)

Property Category: Building	Chimney Placement: unknown	Outbuildings (list, describe on continuation sheet:)
Arch. Style and/or Vernacular Type: colonnaded apartment	Structural: frame	
Plan shape: rectangular	Exterior Cladding: asbestos shingle/skim coated brick	
No. of Stories: 2	Foundation Material: limestone	Changes <input type="checkbox"/> Additions Date(s): <input type="checkbox"/> Alteration Date(s): <input type="checkbox"/> Moved Date(s): <input type="checkbox"/> Other Date(s): Endangered By:
No. of Bays (1st story): 4	Basement Type: unknown	
Roof Type: flat	Front Porch Type: two story, brick posts, brick balustrade	
Roof Material: tar & gravel	Acreage (rural): Visible from Public Rd <input checked="" type="checkbox"/>	

HISTORICAL DATA: (See additional history and sources of information on continuation page)

Construction Date: 1911	Architect: Edgar P. Madorie	On Kansas City Register: Date: Contributing?:
Significant Date/Period:	Builder: Lee Sweet & Co.	
Areas of Significance:	Developer:	On National Register?: Date: Contributing?:
Original or Significant Owners: W.D. Sweet		
National Register eligible?: <input checked="" type="checkbox"/> Individually Eligible <input type="checkbox"/> District Potential	Previous Surveys: Phase II Colonnaded Apts of KC 2003	Part of Multiple Property Historic Colonnaded Apartments of KC

OTHER:


Owner Name Owner Address	Form prepared by (name and organization): Bradley Wolf, KCHPO	Survey Date: 3/22/2010
---	---	----------------------------------

FOR SHPO USE:

Date entered in inventory:	Level of Survey <input type="checkbox"/> reconnaissance <input type="checkbox"/> intensive	Additional Research Needed? <input type="checkbox"/> Yes <input type="checkbox"/> No
National Register Status <input type="checkbox"/> listed <input type="checkbox"/> in listed district Name: <input type="checkbox"/> pending listing <input type="checkbox"/> eligible (individually) <input type="checkbox"/> eligible (district) <input type="checkbox"/> not eligible <input type="checkbox"/> not determined	Other:	

Photographer: Bradley Wolf

Photo Date 3/11/2010



ADDITIONAL INFORMATION:

Description of Environment and Outbuildings:

Further Description of important architectural features:

The original siding on the upper floor has been covered with asbestos shingles.

Historic Integrity: Fair

History and Significance:

Eligible as part of the Historic Colonnaded Apartments of KC, MPS. 1917 Directory: Homer R. Patterson

Eligibility Eligible as part of MPS

Sources of Information:

1917 City Directory

Water Permit(s) #: 45718

Building Permit(s) #: 10195

ARCHITECTURAL/HISTORIC INVENTORY FORM

Survey No.: e-rs106-010

Survey No.: e-rs106-010		Survey Name(s): Registry Square 106	
County: Jackson	City: Kansas City	<input type="checkbox"/> Vicinity	Zip Code 64110
Address: 4403 Forest Ave		Ownership: <input checked="" type="checkbox"/> Private <input type="checkbox"/> Public	
Historic Name:		Present Name:	
UTM: Zone: 15 E: N:	Township/Range/Section: Twn: 49 Rng: 33 Sec: 28		
Historic Use (if known): single family dwelling		Current Use: single family dwelling	
Legal Descrip: West 120' of Lot 1 & North 10' of West 120' of Lot 2 Block 2, Llewellyn Place Amended Plat			

ARCHITECTURAL INFORMATION (Further description of features and resoruces on continuation page)

Property Category: Building	Chimney Placement: south roof slope	Outbuildings (list, describe on continuation sheet:)
Arch. Style and/or Vernacular Type: Kansas City Shirtwaist	Structural: frame	
Plan shape: rectangular	Exterior Cladding: wood shingle, limestone	
No. of Stories: 2	Foundation Material: limestone	Changes <input type="checkbox"/> Additions Date(s): <input type="checkbox"/> Alteration Date(s): <input type="checkbox"/> Moved Date(s): <input type="checkbox"/> Other Date(s): Endangered By:
No. of Bays (1st story): 2	Basement Type: unknown	
Roof Type: hipped	Front Porch Type: full width, hipped roof, stone posts	
Roof Material: composition shingle	Acreage (rural):	
	Visible from Public Rd <input checked="" type="checkbox"/>	

HISTORICAL DATA: (See additional history and sources of information on continuation page)

Construction Date: 1907	Architect: Frank R. Graves	On Kansas City Register: Date: Contributing?:
Significant Date/Period:	Builder: Frank R. Graves	
Areas of Significance:	Developer:	On National Register?: Date: Contributing?:
Original or Significant Owners:		Part of Multiple Property
National Register eligible?: <input type="checkbox"/> Individually Eligible <input type="checkbox"/> District Potential	Previous Surveys:	


OTHER:

Owner Name Owner Address	Form prepared by (name and organization): Bradley Wolf, KCHPO	Survey Date: 3/22/2010
---	---	----------------------------------

FOR SHPO USE:

Date entered in inventory:	Level of Survey <input type="checkbox"/> reconnaissance <input type="checkbox"/> intensive	Additional Research Needed? <input type="checkbox"/> Yes <input type="checkbox"/> No
National Register Status <input type="checkbox"/> listed <input type="checkbox"/> in listed district	Other:	
Name: <input type="checkbox"/> pending listing <input type="checkbox"/> eligible (individually) <input type="checkbox"/> eligible (district) <input type="checkbox"/> not eligible <input type="checkbox"/> not determined		

Photographer: Bradley Wolf	Photo Date 3/11/2010
-----------------------------------	-----------------------------



ADDITIONAL INFORMATION:

Description of Environment and Outbuildings:

Further Description of important architectural features:

Historic Integrity: Excellent

History and Significance:
 This is a common Kansas City Shirtwaist that is a good example of the property type, but would not be eligible for individual listing. 1917 Directory: Alex S. Cark and May Patterson

Eligibility Not eligible

Sources of Information:
 1917 City Directory

Water Permit(s) #: 34447	Building Permit(s) #:
---------------------------------	------------------------------

ARCHITECTURAL/HISTORIC INVENTORY FORM

Survey No.: e-rs106-011

Survey No.: e-rs106-011		Survey Name(s): Registry Square 106	
County: Jackson	City: Kansas City	<input type="checkbox"/> Vicinity	Zip Code 64110
Address: 4406 Forest Ave		Ownership: <input checked="" type="checkbox"/> Private <input type="checkbox"/> Public	
Historic Name:		Present Name:	
UTM: Zone: 15 E: N:	Township/Range/Section: Twn: 49 Rng: 33 Sec: 28		
Historic Use (if known): single family dwelling		Current Use: single family dwelling	
Legal Descrip: South 25 Feet Lot 25 Block 1, Llewellyn Place Amended Plat			

ARCHITECTURAL INFORMATION (Further description of features and resoruces on continuation page)

Property Category: Building	Chimney Placement: south roof slope	Outbuildings (list, describe on continuation sheet:)
Arch. Style and/or Vernacular Type: vernacular gable front	Structural: frame	
Plan shape: rectangular	Exterior Cladding: wood shingle, wood lap siding	
No. of Stories: 2	Foundation Material: limestone	Changes <input type="checkbox"/> Additions Date(s): <input type="checkbox"/> Alteration Date(s): <input type="checkbox"/> Moved Date(s): <input type="checkbox"/> Other Date(s): Endangered By:
No. of Bays (1st story): 2	Basement Type: unknown	
Roof Type: end gable	Front Porch Type: full width, gable roof, steel posts	
Roof Material: composition shingle	Acreage (rural):	
	Visible from Public Rd <input checked="" type="checkbox"/>	

HISTORICAL DATA: (See additional history and sources of information on continuation page)

Construction Date: 1905	Architect:	On Kansas City Register:
Significant Date/Period:		
Areas of Significance:	Builder: Noah E. Booe	Date: Contributing?:
Original or Significant Owners:	Developer:	On National Register?:
National Register eligible?: <input type="checkbox"/> Individually Eligible <input type="checkbox"/> District Potential	Previous Surveys:	Date: Contributing?:
		Part of Multiple Property


OTHER:

Owner Name	Form prepared by (name and organization): Bradley Wolf, KCHPO	Survey Date: 3/22/2010
Owner Address		

FOR SHPO USE:

Date entered in inventory:	Level of Survey <input type="checkbox"/> reconnaissance <input type="checkbox"/> intensive	Additional Research Needed? <input type="checkbox"/> Yes <input type="checkbox"/> No
National Register Status <input type="checkbox"/> listed <input type="checkbox"/> in listed district	Other:	
Name: <input type="checkbox"/> pending listing <input type="checkbox"/> eligible (individually) <input type="checkbox"/> eligible (district) <input type="checkbox"/> not eligible <input type="checkbox"/> not determined		

Photographer: Bradley Wolf	Photo Date 3/11/2010
-----------------------------------	-----------------------------



ADDITIONAL INFORMATION:

Description of Environment and Outbuildings:

Further Description of important architectural features:

The front porch posts and railings are not original. The front door is missing. The front windows opening were reduced in size from the 1940 Tax Assessor Photographs and non-original siding has been installed.

Historic Integrity: Poor

History and Significance:

This is a common vernacular house that is a good example of the property type, but would not be eligible for individual listing. 1917 Directory: Thomas M. Sprinkle

Eligibility Not eligible

Sources of Information:

1917 City Directory

Water Permit(s) #: 2370

Building Permit(s) #:

ARCHITECTURAL/HISTORIC INVENTORY FORM

Survey No.: e-rs106-012

Survey No.: e-rs106-012		Survey Name(s): Registry Square 106	
County: Jackson	City: Kansas City	<input type="checkbox"/> Vicinity	Zip Code 64110
Address: 4408 Forest Ave		Ownership: <input checked="" type="checkbox"/> Private <input type="checkbox"/> Public	
Historic Name:		Present Name:	
UTM: Zone: 15 E: N:	Township/Range/Section: Twn: 49 Rng: 33 Sec: 28		
Historic Use (if known): single family dwelling		Current Use: single family dwelling	
Legal Descrip: North 33 1/3 Feet Lot 24 Block 1, Llewellyn Place Amended Plat			

ARCHITECTURAL INFORMATION (Further description of features and resoruces on continuation page)

Property Category: Building	Chimney Placement: center ridge	Outbuildings (list, describe on continuation sheet:)
Arch. Style and/or Vernacular Type: Kansas City Shirtwaist	Structural: frame	
Plan shape: rectangular	Exterior Cladding: wood lap siding/brick	
No. of Stories: 2 1/2	Foundation Material: limestone	Changes <input type="checkbox"/> Additions Date(s): <input type="checkbox"/> Alteration Date(s): <input type="checkbox"/> Moved Date(s): <input type="checkbox"/> Other Date(s): Endangered By:
No. of Bays (1st story): 2	Basement Type: unknown	
Roof Type: hipped	Front Porch Type: full width, hipped roof, brick posts	
Roof Material: composition shingle	Acreage (rural): Visible from Public Rd <input checked="" type="checkbox"/>	

HISTORICAL DATA: (See additional history and sources of information on continuation page)

Construction Date: 1907	Architect:	On Kansas City Register: Date: Contributing?:
Significant Date/Period:		
Areas of Significance:	Builder: Upton Perrine	On National Register?: Date: Contributing?:
Original or Significant Owners:	Developer:	
National Register eligible?: <input type="checkbox"/> Individually Eligible <input type="checkbox"/> District Potential	Previous Surveys:	Part of Multiple Property


OTHER:

Owner Name Owner Address	Form prepared by (name and organization): Bradley Wolf, KCHPO	Survey Date: 3/22/2010
---	---	----------------------------------

FOR SHPO USE:

Date entered in inventory:	Level of Survey <input type="checkbox"/> reconnaissance <input type="checkbox"/> intensive	Additional Research Needed? <input type="checkbox"/> Yes <input type="checkbox"/> No
National Register Status <input type="checkbox"/> listed <input type="checkbox"/> in listed district	Other:	
Name: <input type="checkbox"/> pending listing <input type="checkbox"/> eligible (individually) <input type="checkbox"/> eligible (district) <input type="checkbox"/> not eligible <input type="checkbox"/> not determined		

Photographer: Bradley Wolf	Photo Date 3/11/2010
-----------------------------------	-----------------------------



ADDITIONAL INFORMATION:

Description of Environment and Outbuildings:

Further Description of important architectural features:

Historic Integrity: Good

History and Significance:
 This is a common Kansas City Shirtwaist that is a good example of the property type, but would not be eligible for individual listing. 1917 Directory: George M. Alexander and Scott Felton

Eligibility Not eligible

Sources of Information:
 1917 City Directory

Water Permit(s) #: 33038	Building Permit(s) #:
---------------------------------	------------------------------

ARCHITECTURAL/HISTORIC INVENTORY FORM

Survey No.: e-rs106-013

Survey No.: e-rs106-013		Survey Name(s): Registry Square 106	
County: Jackson	City: Kansas City	<input type="checkbox"/> Vicinity	Zip Code 64110
Address: 4409 Forest Ave		Ownership: <input checked="" type="checkbox"/> Private <input type="checkbox"/> Public	
Historic Name:		Present Name:	
UTM: Zone: 15 E: N:	Township/Range/Section: Twn: 49 Rng: 33 Sec: 28		
Historic Use (if known): single family dwelling		Current Use: single family dwelling	
Legal Descrip: South 10 Feet of West 120 Feet of Lot 2 North 20 Feet of West 120 Feet of Lot 3 Block 2, Llewellyn Place Amended Plat			

ARCHITECTURAL INFORMATION (Further description of features and resoruces on continuation page)

Property Category: Building	Chimney Placement: center ridge	Outbuildings (list, describe on continuation sheet:)
Arch. Style and/or Vernacular Type: Kansas City Shirtwaist	Structural: frame	
Plan shape: rectangular	Exterior Cladding: wood lap siding/brick	
No. of Stories: w	Foundation Material: limestone	Changes <input type="checkbox"/> Additions Date(s): <input type="checkbox"/> Alteration Date(s): <input type="checkbox"/> Moved Date(s): <input type="checkbox"/> Other Date(s): Endangered By:
No. of Bays (1st story): 2	Basement Type: unknown	
Roof Type: end gable	Front Porch Type: full width, end gable roof, brick posts	
Roof Material: composition shingle	Acreage (rural): Visible from Public Rd <input checked="" type="checkbox"/>	

HISTORICAL DATA: (See additional history and sources of information on continuation page)

Construction Date: 1907	Architect: Frank R. Graves	On Kansas City Register: Date: Contributing?:
Significant Date/Period:	Builder: Frank R. Graves	
Areas of Significance:	Developer:	On National Register?: Date: Contributing?:
Original or Significant Owners:		Part of Multiple Property
National Register eligible?: <input type="checkbox"/> Individually Eligible <input type="checkbox"/> District Potential	Previous Surveys:	


OTHER:

Owner Name Owner Address	Form prepared by (name and organization): Bradley Wolf, KCHPO	Survey Date: 3/22/2010
---	---	----------------------------------

FOR SHPO USE:

Date entered in inventory:	Level of Survey <input type="checkbox"/> reconnaissance <input type="checkbox"/> intensive	Additional Research Needed? <input type="checkbox"/> Yes <input type="checkbox"/> No
National Register Status <input type="checkbox"/> listed <input type="checkbox"/> in listed district	Other:	
Name: <input type="checkbox"/> pending listing <input type="checkbox"/> eligible (individually) <input type="checkbox"/> eligible (district) <input type="checkbox"/> not eligible <input type="checkbox"/> not determined		

Photographer: Bradley Wolf	Photo Date 3/11/2010
-----------------------------------	-----------------------------



ADDITIONAL INFORMATION:

Description of Environment and Outbuildings:

Further Description of important architectural features:

Historic Integrity: Good

History and Significance:
 This is a common Kansas City Shirtwaist that is a good example of the property type, but would not be eligible for individual listing. 1917 Directory: Edward F. Dunn

Eligibility Not eligible

Sources of Information:
 1917 City Directory

Water Permit(s) #: 32378	Building Permit(s) #:
---------------------------------	------------------------------

ARCHITECTURAL/HISTORIC INVENTORY FORM

Survey No.: e-rs106-014

Survey No.: e-rs106-014		Survey Name(s): Registry Square 106	
County: Jackson	City: Kansas City	<input type="checkbox"/> Vicinity	Zip Code 64110
Address: 4410 Forest Ave		Ownership: <input checked="" type="checkbox"/> Private <input type="checkbox"/> Public	
Historic Name:		Present Name:	
UTM: Zone: 15 E: N:	Township/Range/Section: Twn: 49 Rng: 33 Sec: 28		
Historic Use (if known): single family dwelling		Current Use: single family dwelling	
Legal Descrip: North 16 2/3 Feet Lot 23 South 16 2/3 Feet Lot 24 Block 1, Llewellyn Place Amended Plat			

ARCHITECTURAL INFORMATION (Further description of features and resoruces on continuation page)

Property Category: Building	Chimney Placement: center ridge	Outbuildings (list, describe on continuation sheet:)
Arch. Style and/or Vernacular Type: Kansas City Shirtwaist	Structural: frame	
Plan shape: rectangular	Exterior Cladding: asbestos shingle, brick	
No. of Stories: 2 1/2	Foundation Material: limestone	Changes <input type="checkbox"/> Additions Date(s): <input type="checkbox"/> Alteration Date(s): <input type="checkbox"/> Moved Date(s): <input type="checkbox"/> Other Date(s): Endangered By:
No. of Bays (1st story): 2	Basement Type: unknown	
Roof Type: end gable	Front Porch Type: full width, end gable roof, brick/stone posts	
Roof Material: composition shingle	Acreage (rural): Visible from Public Rd <input checked="" type="checkbox"/>	

HISTORICAL DATA: (See additional history and sources of information on continuation page)

Construction Date: 1907	Architect:	On Kansas City Register: Date: Contributing?:
Significant Date/Period:		
Areas of Significance:	Builder: Upton Perrine	On National Register?: Date: Contributing?:
Original or Significant Owners:	Developer:	
National Register eligible?: <input type="checkbox"/> Individually Eligible <input type="checkbox"/> District Potential	Previous Surveys:	Part of Multiple Property

OTHER:


Owner Name Owner Address	Form prepared by (name and organization): Bradley Wolf, KCHPO	Survey Date: 3/22/2010
---	---	----------------------------------

FOR SHPO USE:

Date entered in inventory:	Level of Survey <input type="checkbox"/> reconnaissance <input type="checkbox"/> intensive	Additional Research Needed? <input type="checkbox"/> Yes <input type="checkbox"/> No
National Register Status <input type="checkbox"/> listed <input type="checkbox"/> in listed district	Other:	
Name: <input type="checkbox"/> pending listing <input type="checkbox"/> eligible (individually) <input type="checkbox"/> eligible (district) <input type="checkbox"/> not eligible <input type="checkbox"/> not determined		

Photographer: Bradley Wolf

Photo Date 3/11/2010



ADDITIONAL INFORMATION:

Description of Environment and Outbuildings:

Further Description of important architectural features:

The front door and windows have been replaced on this house.

Historic Integrity: Fair

History and Significance:

This is a common Kansas City Shirtwaist that is a good example of the property type, but would not be eligible for individual listing. 1917 Directory: George E. Holland

Eligibility Not eligible

Sources of Information:

1917 City Directory

Water Permit(s) #: 33039

Building Permit(s) #:

ARCHITECTURAL/HISTORIC INVENTORY FORM

Survey No.: e-rs106-015

Survey No.: e-rs106-015		Survey Name(s): Registry Square 106	
County: Jackson	City: Kansas City	<input type="checkbox"/> Vicinity	Zip Code 64110
Address: 4439 Forest Ave		Ownership: <input checked="" type="checkbox"/> Private <input type="checkbox"/> Public	
Historic Name:		Present Name:	
UTM: Zone: 15 E: N:	Township/Range/Section: Twn: 49 Rng: 33 Sec: 28		
Historic Use (if known): single family dwelling		Current Use: single family dwelling	
Legal Descrip: South 20 Feet Lot 10 Block 2, Llewellyn Place Amended Plat			

ARCHITECTURAL INFORMATION (Further description of features and resoruces on continuation page)

Property Category: Building	Chimney Placement: unknown	Outbuildings (list, describe on continuation sheet:)
Arch. Style and/or Vernacular Type: Foursquare	Structural: frame	
Plan shape: rectangular	Exterior Cladding: wood lap siding	
No. of Stories: 2	Foundation Material: limestone	Changes <input type="checkbox"/> Additions Date(s): <input type="checkbox"/> Alteration Date(s): <input type="checkbox"/> Moved Date(s): <input type="checkbox"/> Other Date(s): Endangered By:
No. of Bays (1st story): 2	Basement Type: unknown	
Roof Type: hipped	Front Porch Type: full width, hipped roof, wood posts	
Roof Material: composition shingle	Acreage (rural): Visible from Public Rd <input checked="" type="checkbox"/>	

HISTORICAL DATA: (See additional history and sources of information on continuation page)

Construction Date: 1907	Architect:	On Kansas City Register: Date: Contributing?:
Significant Date/Period:		
Areas of Significance:	Builder:	On National Register?: Date: Contributing?:
Original or Significant Owners: P.H. Duley	Developer:	
National Register eligible?: <input type="checkbox"/> Individually Eligible <input type="checkbox"/> District Potential	Previous Surveys:	Part of Multiple Property


OTHER:

Owner Name Owner Address	Form prepared by (name and organization): Bradley Wolf, KCHPO	Survey Date: 3/22/2010
---	---	----------------------------------

FOR SHPO USE:

Date entered in inventory:	Level of Survey <input type="checkbox"/> reconnaissance <input type="checkbox"/> intensive	Additional Research Needed? <input type="checkbox"/> Yes <input type="checkbox"/> No
National Register Status <input type="checkbox"/> listed <input type="checkbox"/> in listed district	Other:	
Name: <input type="checkbox"/> pending listing <input type="checkbox"/> eligible (individually) <input type="checkbox"/> eligible (district) <input type="checkbox"/> not eligible <input type="checkbox"/> not determined		

Photographer: Bradley Wolf	Photo Date 3/11/2010
-----------------------------------	-----------------------------



ADDITIONAL INFORMATION:

Description of Environment and Outbuildings:

Further Description of important architectural features:

Historic Integrity: Good

History and Significance:
 This is a common vernacular house, but would not be eligible for individual listing. 1917 Directory: Clarence E. Armstrong

Eligibility Not eligible

Sources of Information:
 1917 City Directory

Water Permit(s) #: 32446	Building Permit(s) #:
---------------------------------	------------------------------

ARCHITECTURAL/HISTORIC INVENTORY FORM

Survey No.: e-rs106-016

Survey No.: e-rs106-016		Survey Name(s): Registry Square 106	
County: Jackson	City: Kansas City	<input type="checkbox"/> Vicinity	Zip Code 64110
Address: 4440 Forest Ave		Ownership: <input checked="" type="checkbox"/> Private <input type="checkbox"/> Public	
Historic Name:		Present Name: Ball's Daycare	
UTM: Zone: 15 E: N:	Township/Range/Section: Twn: 49 Rng: 33 Sec: 28		
Historic Use (if known): single family dwelling		Current Use: single family dwelling	
Legal Descrip: South 23 Feet Lot 16 Block 1, Llewellyn Place Amended Plat			

ARCHITECTURAL INFORMATION (Further description of features and resoruces on continuation page)

Property Category: Building	Chimney Placement: center gable	Outbuildings (list, describe on continuation sheet:)
Arch. Style and/or Vernacular Type: cottage	Structural: frame	
Plan shape: rectangular	Exterior Cladding: vinyl lap siding	
No. of Stories: 1 1/2	Foundation Material: limestone	
No. of Bays (1st story): 2	Basement Type: unknown	Changes <input type="checkbox"/> Additions Date(s): <input type="checkbox"/> Alteration Date(s): <input type="checkbox"/> Moved Date(s): <input type="checkbox"/> Other Date(s): Endangered By:
Roof Type: gable end	Front Porch Type: enclosed, hipped roof	
Roof Material: composition shingle	Acreage (rural):	
	Visible from Public Rd <input checked="" type="checkbox"/>	

HISTORICAL DATA: (See additional history and sources of information on continuation page)

Construction Date: 1907	Architect:	On Kansas City Register:
Significant Date/Period:		
Areas of Significance:	Builder:	Date: Contributing?:
Original or Significant Owners: F.E. Chamberlain	Developer:	On National Register?:
National Register eligible?: <input type="checkbox"/> Individually Eligible <input type="checkbox"/> District Potential	Previous Surveys:	Date: Contributing?:
		Part of Multiple Property

OTHER:


Owner Name	Form prepared by (name and organization): Bradley Wolf, KCHPO	Survey Date: 3/22/2010
Owner Address		

FOR SHPO USE:

Date entered in inventory:	Level of Survey <input type="checkbox"/> reconnaissance <input type="checkbox"/> intensive	Additional Research Needed? <input type="checkbox"/> Yes <input type="checkbox"/> No
National Register Status <input type="checkbox"/> listed <input type="checkbox"/> in listed district	Other:	
Name: <input type="checkbox"/> pending listing <input type="checkbox"/> eligible (individually) <input type="checkbox"/> eligible (district) <input type="checkbox"/> not eligible <input type="checkbox"/> not determined		

Photographer: Bradley Wolf

Photo Date 3/11/2010



ADDITIONAL INFORMATION:

Description of Environment and Outbuildings:

Further Description of important architectural features:

The house has vinyl siding installed, replacement windows, and the front porch infilled.

Historic Integrity: Poor

History and Significance:

This is a vernacular bungalow that has had numerous changes and would not be eligible for listing.

Eligibility Not eligible

Sources of Information:

Water Permit(s) #: 32991

Building Permit(s) #:

ARCHITECTURAL/HISTORIC INVENTORY FORM

Survey No.: e-rs106-017

Survey No.: e-rs106-017		Survey Name(s): Registry Square 106	
County: Jackson	City: Kansas City	<input type="checkbox"/> Vicinity	Zip Code 64110
Address: 4441 Forest Ave		Ownership: <input checked="" type="checkbox"/> Private <input type="checkbox"/> Public	
Historic Name:		Present Name:	
UTM: Zone: 15 E: N:	Township/Range/Section: Twn: 49 Rng: 33 Sec: 28		
Historic Use (if known): single family dwelling		Current Use: single family dwelling	
Legal Descrip: Lot 11 Block 2, Llewellyn Place Amended Plat			

ARCHITECTURAL INFORMATION (Further description of features and resoruces on continuation page)

Property Category: Building	Chimney Placement: south dormer	Outbuildings (list, describe on continuation sheet:)
Arch. Style and/or Vernacular Type: Kansas City Shirtwaist	Structural: frame	
Plan shape: rectangular	Exterior Cladding: asbestos shingle	
No. of Stories: 2 1/2	Foundation Material: limestone	Changes <input type="checkbox"/> Additions Date(s): <input type="checkbox"/> Alteration Date(s): <input type="checkbox"/> Moved Date(s): <input type="checkbox"/> Other Date(s): Endangered By:
No. of Bays (1st story):	Basement Type:	
Roof Type: end gable	Front Porch Type: full width, gable end roof, stone posts	
Roof Material: composition shingle	Acreage (rural): Visible from Public Rd <input checked="" type="checkbox"/>	

HISTORICAL DATA: (See additional history and sources of information on continuation page)

Construction Date: 1907	Architect:	On Kansas City Register:
Significant Date/Period:		
Areas of Significance:	Builder:	Date: Contributing?:
Original or Significant Owners: Mrs. Keller	Developer:	On National Register?:
National Register eligible?: <input type="checkbox"/> Individually Eligible <input type="checkbox"/> District Potential	Previous Surveys:	Date: Contributing?:
		Part of Multiple Property


OTHER:

Owner Name	Form prepared by (name and organization): Bradley Wolf, KCHPO	Survey Date: 3/22/2010
Owner Address		

FOR SHPO USE:

Date entered in inventory:	Level of Survey <input type="checkbox"/> reconnaissance <input type="checkbox"/> intensive	Additional Research Needed? <input type="checkbox"/> Yes <input type="checkbox"/> No
National Register Status <input type="checkbox"/> listed <input type="checkbox"/> in listed district	Other:	
Name: <input type="checkbox"/> pending listing <input type="checkbox"/> eligible (individually) <input type="checkbox"/> eligible (district) <input type="checkbox"/> not eligible <input type="checkbox"/> not determined		

Photographer: Bradley Wolf | **Photo Date** 3/11/2010



ADDITIONAL INFORMATION:

Description of Environment and Outbuildings:

Further Description of important architectural features:

Historic Integrity: Good

History and Significance:
This is a common Kansas City Shirtwaist that is a good example of the property type, but would not be eligible for individual listing.

Eligibility Not eligible

Sources of Information:

Water Permit(s) #: 33464 | **Building Permit(s) #:**

ARCHITECTURAL/HISTORIC INVENTORY FORM

Survey No.: e-rs106-018

Survey No.: e-rs106-018		Survey Name(s): Registry Square 106	
County: Jackson	City: Kansas City	<input type="checkbox"/> Vicinity	Zip Code 64110
Address: 4501 Forest Ave		Ownership: <input type="checkbox"/> Private <input type="checkbox"/> Public	
Historic Name:		Present Name:	
UTM: Zone: 15 E: N:	Township/Range/Section: Twn: 49 Rng: 33 Sec: 28		
Historic Use (if known): single family dwelling		Current Use: single family dwelling	
Legal Descrip: North 33 1/3 Feet of West 100 Feet Lot 1 Block 2, Llewellyn Annex			

ARCHITECTURAL INFORMATION (Further description of features and resoruces on continuation page)

Property Category: Building	Chimney Placement: centered end gable	Outbuildings (list, describe on continuation sheet:)
Arch. Style and/or Vernacular Type: Craftsman Bungalow	Structural: frame	
Plan shape: rectangular	Exterior Cladding: asbestos shingle	
No. of Stories: 1	Foundation Material: limestone	Changes <input type="checkbox"/> Additions Date(s): <input type="checkbox"/> Alteration Date(s): <input type="checkbox"/> Moved Date(s): <input type="checkbox"/> Other Date(s): Endangered By:
No. of Bays (1st story): 2	Basement Type: unknown	
Roof Type: end gable	Front Porch Type: full width, gable roof; limestone posts	
Roof Material: composition shingle	Acreage (rural):	
	Visible from Public Rd <input checked="" type="checkbox"/>	

HISTORICAL DATA: (See additional history and sources of information on continuation page)

Construction Date: 1908	Architect:	On Kansas City Register:
Significant Date/Period:		
Areas of Significance:	Builder: Wilford B. Stiers	Date: Contributing?:
Original or Significant Owners:	Developer:	On National Register?:
National Register eligible?: <input type="checkbox"/> Individually Eligible <input type="checkbox"/> District Potential	Previous Surveys:	Date: Contributing?:
		Part of Multiple Property

OTHER:


Owner Name	Form prepared by (name and organization): Bradley Wolf, KCHPO	Survey Date: 3/22/2010
Owner Address		

FOR SHPO USE:

Date entered in inventory:	Level of Survey <input type="checkbox"/> reconnaissance <input type="checkbox"/> intensive	Additional Research Needed? <input type="checkbox"/> Yes <input type="checkbox"/> No
National Register Status <input type="checkbox"/> listed <input type="checkbox"/> in listed district	Other:	
Name: <input type="checkbox"/> pending listing <input type="checkbox"/> eligible (individually) <input type="checkbox"/> eligible (district) <input type="checkbox"/> not eligible <input type="checkbox"/> not determined		

Photographer: Bradley Wolf

Photo Date 3/11/2010



ADDITIONAL INFORMATION:

Description of Environment and Outbuildings:

Further Description of important architectural features:

The front door, windows and doors

Historic Integrity: Good

History and Significance:

This is a vernacular bungalow that has had some changes and is a fair example of the property type, but would not be eligible for individual listing.

Eligibility Not eligible

Sources of Information:

Water Permit(s) #: 37429

Building Permit(s) #: 23032

ARCHITECTURAL/HISTORIC INVENTORY FORM

Survey No.: e-rs106-019

Survey No.: e-rs106-019		Survey Name(s): Registry Square 106	
County: Jackson	City: Kansas City	<input type="checkbox"/> Vicinity	Zip Code 64110
Address: 4505 Forest Ave		Ownership: <input type="checkbox"/> Private <input type="checkbox"/> Public	
Historic Name:		Present Name:	
UTM: Zone: 15 E: N:	Township/Range/Section: Twn: 49 Rng: 33 Sec: 28		
Historic Use (if known): single family dwelling		Current Use: single family dwelling	
Legal Descrip: South 16 2/3 Feet of West 100 Feet Lot 1 North 16 2/3 Feet of West 100 Feet Lot 2 Block 2, Llewellyn Annex			

ARCHITECTURAL INFORMATION (Further description of features and resoruces on continuation page)

Property Category: Building	Chimney Placement: centered end gable	Outbuildings (list, describe on continuation sheet:)
Arch. Style and/or Vernacular Type: Craftsman Bungalow	Structural: frame	
Plan shape: rectangular	Exterior Cladding: vinyl drop lap siding	
No. of Stories: 1	Foundation Material: limestone	Changes <input type="checkbox"/> Additions Date(s): <input type="checkbox"/> Alteration Date(s): <input type="checkbox"/> Moved Date(s): <input type="checkbox"/> Other Date(s): Endangered By:
No. of Bays (1st story): 2	Basement Type: unknown	
Roof Type: end gable	Front Porch Type: full width, gable roof; limestone posts	
Roof Material: composition shingle	Acreage (rural): Visible from Public Rd <input checked="" type="checkbox"/>	

HISTORICAL DATA: (See additional history and sources of information on continuation page)

Construction Date: 1908	Architect:	On Kansas City Register: Date: Contributing?:
Significant Date/Period:		
Areas of Significance:	Builder: Wilford B. Stiers	On National Register?: Date: Contributing?:
Original or Significant Owners:	Developer:	
National Register eligible?: <input type="checkbox"/> Individually Eligible <input type="checkbox"/> District Potential	Previous Surveys:	Part of Multiple Property

OTHER:


Owner Name Owner Address	Form prepared by (name and organization): Bradley Wolf, KCHPO	Survey Date: 3/22/2010
---	---	----------------------------------

FOR SHPO USE:

Date entered in inventory:	Level of Survey <input type="checkbox"/> reconnaissance <input type="checkbox"/> intensive	Additional Research Needed? <input type="checkbox"/> Yes <input type="checkbox"/> No
National Register Status <input type="checkbox"/> listed <input type="checkbox"/> in listed district	Other:	
Name: <input type="checkbox"/> pending listing <input type="checkbox"/> eligible (individually) <input type="checkbox"/> eligible (district) <input type="checkbox"/> not eligible <input type="checkbox"/> not determined		

Photographer: Bradley Wolf

Photo Date 3/11/2010



ADDITIONAL INFORMATION:

Description of Environment and Outbuildings:

Further Description of important architectural features:

The front end gable window has been enclosed, the vinyl siding has been installed, and some window openings have been covered over.

Historic Integrity: Fair

History and Significance:

This is a vernacular bungalow that has had numerous changes and would not be eligible for listing. 1 of 4 houses on permit; 1917 Directory: George W. Dohring and Clement J. McCormick

Eligibility Not eligible

Sources of Information:

Water Permit(s) #: 373430

Building Permit(s) #: 23032

ARCHITECTURAL/HISTORIC INVENTORY FORM

Survey No.: e-rs106-020

Survey No.: e-rs106-020		Survey Name(s): Registry Square 106	
County: Jackson	City: Kansas City	<input type="checkbox"/> Vicinity	Zip Code 64110
Address: 4509 Forest Ave		Ownership: <input type="checkbox"/> Private <input type="checkbox"/> Public	
Historic Name:		Present Name:	
UTM: Zone: 15 E: N:	Township/Range/Section: Twn: 49 Rng: 33 Sec: 28		
Historic Use (if known): single family dwelling		Current Use: single family dwelling	
Legal Descrip: North 33 Feet Lot 3 Block 2, Llewellyn Annex			

ARCHITECTURAL INFORMATION (Further description of features and resoruces on continuation page)

Property Category: Building	Chimney Placement: center ridge	Outbuildings (list, describe on continuation sheet:)
Arch. Style and/or Vernacular Type: American Foursquare	Structural: frame	
Plan shape: rectangular	Exterior Cladding: vinyl lap siding	
No. of Stories: 2	Foundation Material: limestone	Changes <input type="checkbox"/> Additions Date(s): <input type="checkbox"/> Alteration Date(s): <input type="checkbox"/> Moved Date(s): <input type="checkbox"/> Other Date(s): Endangered By:
No. of Bays (1st story): 2	Basement Type: unknown	
Roof Type: hipped	Front Porch Type: full width, hipped roof, wood posts	
Roof Material: composition shingle	Acreage (rural): Visible from Public Rd <input checked="" type="checkbox"/>	

HISTORICAL DATA: (See additional history and sources of information on continuation page)

Construction Date: 1904	Architect:	On Kansas City Register: Date: Contributing?:
Significant Date/Period:		
Areas of Significance:	Builder: Noah E. Booe	On National Register?: Date: Contributing?:
Original or Significant Owners:	Developer:	
National Register eligible?: <input type="checkbox"/> Individually Eligible <input type="checkbox"/> District Potential	Previous Surveys:	Part of Multiple Property

OTHER:

Owner Name Owner Address	Form prepared by (name and organization): Bradley Wolf, KCHPO	Survey Date: 3/22/2010
---	---	----------------------------------

FOR SHPO USE:

Date entered in inventory:	Level of Survey <input type="checkbox"/> reconnaissance <input type="checkbox"/> intensive	Additional Research Needed? <input type="checkbox"/> Yes <input type="checkbox"/> No
National Register Status <input type="checkbox"/> listed <input type="checkbox"/> in listed district Name: <input type="checkbox"/> pending listing <input type="checkbox"/> eligible (individually) <input type="checkbox"/> eligible (district) <input type="checkbox"/> not eligible <input type="checkbox"/> not determined	Other:	

Photographer: Bradley Wolf	Photo Date 3/11/2010
-----------------------------------	-----------------------------



ADDITIONAL INFORMATION:

Description of Environment and Outbuildings:

Further Description of important architectural features:
 The windows and front door have been replaced. The house has vinyl siding and replacement posts on the porch.

Historic Integrity: Fair

History and Significance:
 This is an American foursquare that has had numerous changes and would not be eligible for listing. 1905 City Directory: Noah E. Booe was a contractor that built this house and resided here.

Eligibility Not eligible

Sources of Information:
 1905 City Directory

Water Permit(s) #: 25332	Building Permit(s) #:
---------------------------------	------------------------------

ARCHITECTURAL/HISTORIC INVENTORY FORM

Survey No.: e-rs106-026

Survey No.: e-rs106-026		Survey Name(s): Registry Square 106	
County: Jackson	City: Kansas City	<input type="checkbox"/> Vicinity	Zip Code 64110
Address: 4444 Tracy Ave		Ownership: <input type="checkbox"/> Private <input type="checkbox"/> Public	
Historic Name:		Present Name:	
UTM: Zone: 15 E: N:	Township/Range/Section: Twn: 49 Rng: 33 Sec: 28		
Historic Use (if known): single family dwelling		Current Use: single family dwelling	
Legal Descrip: North 25 Feet Lot 15 Block 2, Llewellyn Place Amended Plat			

ARCHITECTURAL INFORMATION (Further description of features and resoruces on continuation page)

Property Category: Building	Chimney Placement:	Outbuildings (list, describe on continuation sheet:)
Arch. Style and/or Vernacular Type: Cottage	Structural: frame	
Plan shape: rectangular	Exterior Cladding: vinyl lap siding/brick	
No. of Stories: 2	Foundation Material: limestone	Changes <input type="checkbox"/> Additions Date(s): <input type="checkbox"/> Alteration Date(s): <input type="checkbox"/> Moved Date(s): <input type="checkbox"/> Other Date(s): Endangered By:
No. of Bays (1st story): 2	Basement Type: unknown	
Roof Type: end gable	Front Porch Type: full width, gable roof, brick posts	
Roof Material: composition shingle	Acreage (rural):	
	Visible from Public Rd <input checked="" type="checkbox"/>	

HISTORICAL DATA: (See additional history and sources of information on continuation page)

Construction Date: 1908	Architect:	On Kansas City Register:
Significant Date/Period:		
Areas of Significance:	Builder: Noah E. Booe	Date: Contributing?:
Original or Significant Owners:	Developer:	On National Register?:
National Register eligible?: <input type="checkbox"/> Individually Eligible <input type="checkbox"/> District Potential	Previous Surveys:	Date: Contributing?:
		Part of Multiple Property


OTHER:

Owner Name	Form prepared by (name and organization): Bradley Wolf, KCHPO	Survey Date: 3/22/2010
Owner Address		

FOR SHPO USE:

Date entered in inventory:	Level of Survey <input type="checkbox"/> reconnaissance <input type="checkbox"/> intensive	Additional Research Needed? <input type="checkbox"/> Yes <input type="checkbox"/> No
National Register Status <input type="checkbox"/> listed <input type="checkbox"/> in listed district	Other:	
Name: <input type="checkbox"/> pending listing <input type="checkbox"/> eligible (individually) <input type="checkbox"/> eligible (district) <input type="checkbox"/> not eligible <input type="checkbox"/> not determined		

Photographer: Bradley Wolf	Photo Date 3/11/2010
-----------------------------------	-----------------------------



ADDITIONAL INFORMATION:

Description of Environment and Outbuildings:

Further Description of important architectural features:

The house retains its original windows and doors, though vinyl siding has been installed on the second story.

Historic Integrity: Good

History and Significance:

This is a vernacular house that has had some alterations but is a common style that would not be individually eligible for listing. 1905 City Directory: Noah E. Booe was a contractor that resided at 4509 Forest.; 1917 Directory: Marion Jones

Eligibility Not eligible

Sources of Information:

1905 City Directory

Water Permit(s) #: 7929

Building Permit(s) #: 22904

ARCHITECTURAL/HISTORIC INVENTORY FORM

Survey No.: e-rs106-027

Survey No.: e-rs106-027		Survey Name(s): Registry Square 106	
County: Jackson	City: Kansas City	<input type="checkbox"/> Vicinity	Zip Code 64110
Address: 4446 Tracy Ave		Ownership: <input checked="" type="checkbox"/> Private <input type="checkbox"/> Public	
Historic Name:		Present Name:	
UTM: Zone: 15 E: N:	Township/Range/Section: Twn: 49 Rng: 33 Sec: 28		
Historic Use (if known): single family dwelling		Current Use: single family dwelling	
Legal Descrip: South 25 Feet Lot 15 Block 2, Llewellyn Place Amended Plat			

ARCHITECTURAL INFORMATION (Further description of features and resoruces on continuation page)

Property Category: Building	Chimney Placement:	Outbuildings (list, describe on continuation sheet:)
Arch. Style and/or Vernacular Type: cottage	Structural: frame	
Plan shape: rectangular	Exterior Cladding: vinyl drop lap siding/brick	
No. of Stories: 2	Foundation Material: limestone	Changes <input type="checkbox"/> Additions Date(s): <input type="checkbox"/> Alteration Date(s): <input type="checkbox"/> Moved Date(s): <input type="checkbox"/> Other Date(s): Endangered By:
No. of Bays (1st story): 2	Basement Type: unknown	
Roof Type: end gable	Front Porch Type: full width, gable roof, wood posts	
Roof Material: composition shingle	Acreage (rural):	
	Visible from Public Rd <input checked="" type="checkbox"/>	

HISTORICAL DATA: (See additional history and sources of information on continuation page)


Construction Date: 1908	Architect:	On Kansas City Register:
Significant Date/Period:		
Areas of Significance:	Builder: Noah E. Booe	Date: Contributing?:
Original or Significant Owners:	Developer:	On National Register?:
National Register eligible?: <input type="checkbox"/> Individually Eligible <input type="checkbox"/> District Potential	Previous Surveys:	Date: Contributing?:
		Part of Multiple Property

OTHER:

Owner Name	Form prepared by (name and organization): Bradley Wolf, KCHPO	Survey Date: 3/22/2010
Owner Address		

FOR SHPO USE:

Date entered in inventory:	Level of Survey <input type="checkbox"/> reconnaissance <input type="checkbox"/> intensive	Additional Research Needed? <input type="checkbox"/> Yes <input type="checkbox"/> No
National Register Status <input type="checkbox"/> listed <input type="checkbox"/> in listed district	Other:	
Name: <input type="checkbox"/> pending listing <input type="checkbox"/> eligible (individually) <input type="checkbox"/> eligible (district) <input type="checkbox"/> not eligible <input type="checkbox"/> not determined		



ADDITIONAL INFORMATION:

Description of Environment and Outbuildings:

Further Description of important architectural features:
 The house retains its windows and doors replaced along with vinyl siding installation on the second story.

Historic Integrity: Fair

History and Significance:
 This is a vernacular house that has had some alterations but is a common style that would not be individually eligible for listing. 1905 City Directory: Noah E. Booe was a contractor that resided at 4509 Forest.; 1917 Directory: Edward F. Linebach

Eligibility Not eligible

Sources of Information:
 1905 City Directory

Water Permit(s) #: 7930	Building Permit(s) #: 22904
--------------------------------	------------------------------------

ARCHITECTURAL/HISTORIC INVENTORY FORM

Survey No.: e-rs106-028

Survey No.: e-rs106-028		Survey Name(s): Registry Square 106	
County: Jackson	City: Kansas City	<input type="checkbox"/> Vicinity	Zip Code 64110
Address: 4450 Tracy Ave		Ownership: <input checked="" type="checkbox"/> Private <input type="checkbox"/> Public	
Historic Name:		Present Name:	
UTM: Zone: 15 E: N:	Township/Range/Section: Twn: 49 Rng: 33 Sec: 28		
Historic Use (if known): single family dwelling		Current Use: single family dwelling	
Legal Descrip: East 80 Feet Lot 14 Block 2, Llewellyn Place Amended Plat			

ARCHITECTURAL INFORMATION (Further description of features and resoruces on continuation page)

Property Category: Building	Chimney Placement: 2, center ridge	Outbuildings (list, describe on continuation sheet:)
Arch. Style and/or Vernacular Type: cottage	Structural: frame	
Plan shape: rectangular	Exterior Cladding: brick, wood shingles in gable ends	
No. of Stories: 1 1/2	Foundation Material: limestone	Changes <input type="checkbox"/> Additions Date(s): <input type="checkbox"/> Alteration Date(s): <input type="checkbox"/> Moved Date(s): <input type="checkbox"/> Other Date(s): Endangered By:
No. of Bays (1st story): 2	Basement Type: unknown	
Roof Type: cross gable	Front Porch Type: full width, hipped roof, wood posts	
Roof Material: composition shingle	Acreage (rural): Visible from Public Rd <input checked="" type="checkbox"/>	

HISTORICAL DATA: (See additional history and sources of information on continuation page)

Construction Date: 1909 (moved)	Architect:	On Kansas City Register: Date: Contributing?:
Significant Date/Period:		
Areas of Significance:	Builder:	On National Register?: Date: Contributing?:
Original or Significant Owners: W.J. Menefee	Developer:	
National Register eligible?: <input type="checkbox"/> Individually Eligible <input type="checkbox"/> District Potential	Previous Surveys:	Part of Multiple Property


OTHER:

Owner Name Owner Address	Form prepared by (name and organization): Bradley Wolf, KCHPO	Survey Date: 3/22/2010
---	---	----------------------------------

FOR SHPO USE:

Date entered in inventory:	Level of Survey <input type="checkbox"/> reconnaissance <input type="checkbox"/> intensive	Additional Research Needed? <input type="checkbox"/> Yes <input type="checkbox"/> No
National Register Status <input type="checkbox"/> listed <input type="checkbox"/> in listed district	Other:	
Name: <input type="checkbox"/> pending listing <input type="checkbox"/> eligible (individually) <input type="checkbox"/> eligible (district) <input type="checkbox"/> not eligible <input type="checkbox"/> not determined		

Photographer: Bradley Wolf	Photo Date 3/11/2010
-----------------------------------	-----------------------------



ADDITIONAL INFORMATION:

Description of Environment and Outbuildings:

Further Description of important architectural features:
 This house retains its original 1/1 double hung windows and doors. The porch railing is non-original and the porch floor and steps are in deteriorated condition.

Historic Integrity: Good

History and Significance:
 This is a vernacular house that has had some minor alterations but is a common style that would not be individually eligible for listing. Moved from 17th & West Prospect Place; 1917 Directory: John T. O'Connor

Eligibility Not eligible

Sources of Information:

Water Permit(s) #: 24093	Building Permit(s) #: 45763
---------------------------------	------------------------------------

ARCHITECTURAL/HISTORIC INVENTORY FORM

Survey No.: e-rs106-029

Survey No.: e-rs106-029		Survey Name(s): Registry Square 106	
County: Jackson	City: Kansas City	<input type="checkbox"/> Vicinity	Zip Code 64110
Address: 4451 Tracy Ave		Ownership: <input checked="" type="checkbox"/> Private <input type="checkbox"/> Public	
Historic Name:		Present Name:	
UTM: Zone: 15 E: N:	Township/Range/Section: Twn: 49 Rng: 33 Sec: 28		
Historic Use (if known): multifamily dwelling		Current Use: multifamily dwelling	
Legal Descrip: Lot 13 Block 3, Llewellyn Place Amended Plat			

ARCHITECTURAL INFORMATION (Further description of features and resoruces on continuation page)

Property Category: Building	Chimney Placement: center ridge	Outbuildings (list, describe on continuation sheet:)
Arch. Style and/or Vernacular Type: Prairie	Structural: unknown	
Plan shape: rectangular	Exterior Cladding: brick/stucco	
No. of Stories: 2	Foundation Material: limestone	Changes <input type="checkbox"/> Additions Date(s): <input type="checkbox"/> Alteration Date(s): <input type="checkbox"/> Moved Date(s): <input type="checkbox"/> Other Date(s): Endangered By:
No. of Bays (1st story): 2	Basement Type: unknown	
Roof Type: hipped	Front Porch Type: full width, hipped roof, brick posts	
Roof Material: composition shingle	Acreage (rural): Visible from Public Rd <input checked="" type="checkbox"/>	

HISTORICAL DATA: (See additional history and sources of information on continuation page)

Construction Date: 1925	Architect:	On Kansas City Register: Date: Contributing?:
Significant Date/Period:		
Areas of Significance:	Builder: Biggs & Biggs	On National Register?: Date: Contributing?:
Original or Significant Owners: Steve Smith	Developer: Stephens Building Co.	
National Register eligible?: <input checked="" type="checkbox"/> Individually Eligible <input type="checkbox"/> District Potential	Previous Surveys:	Part of Multiple Property


OTHER:

Owner Name Owner Address	Form prepared by (name and organization): Bradley Wolf, KCHPO	Survey Date: 3/22/2010
---	---	----------------------------------

FOR SHPO USE:

Date entered in inventory:	Level of Survey <input type="checkbox"/> reconnaissance <input type="checkbox"/> intensive	Additional Research Needed? <input type="checkbox"/> Yes <input type="checkbox"/> No
National Register Status <input type="checkbox"/> listed <input type="checkbox"/> in listed district	Other:	
Name: <input type="checkbox"/> pending listing <input type="checkbox"/> eligible (individually) <input type="checkbox"/> eligible (district) <input type="checkbox"/> not eligible <input type="checkbox"/> not determined		

Photographer: Bradley Wolf	Photo Date 3/11/2010
-----------------------------------	-----------------------------



ADDITIONAL INFORMATION:

Description of Environment and Outbuildings:

Further Description of important architectural features:

Historic Integrity: Good

History and Significance:

Eligible as part of Working Class Apartments of KC, MPS

Eligibility Eligible as part of MPS

Sources of Information:

Western Contractor, August 19, 1925, p.36

Water Permit(s) #: 81899

Building Permit(s) #: 14350

ARCHITECTURAL/HISTORIC INVENTORY FORM

Survey No.: e-rs106-030

Survey No.: e-rs106-030		Survey Name(s): Registry Square 106	
County: Jackson	City: Kansas City	<input type="checkbox"/> Vicinity	Zip Code 64110
Address: 4505 Tracy Ave		Ownership: <input checked="" type="checkbox"/> Private <input type="checkbox"/> Public	
Historic Name:		Present Name:	
UTM: Zone: 15 E: N:	Township/Range/Section: Twn: 49 Rng: 33 Sec: 28		
Historic Use (if known): single family dwelling		Current Use: single family dwelling	
Legal Descrip: North 31.25 Feet Lot 2 Block 3, Llewellyn Annex			

ARCHITECTURAL INFORMATION (Further description of features and resoruces on continuation page)

Property Category: Building	Chimney Placement: rear gable slope	Outbuildings (list, describe on continuation sheet:)
Arch. Style and/or Vernacular Type: bungalow	Structural: frame	
Plan shape: rectangular	Exterior Cladding: vinyl lap siding	
No. of Stories: 1 1/2	Foundation Material: limestone	Changes <input type="checkbox"/> Additions Date(s): <input type="checkbox"/> Alteration Date(s): <input type="checkbox"/> Moved Date(s): <input type="checkbox"/> Other Date(s): Endangered By:
No. of Bays (1st story): 2	Basement Type: unknown	
Roof Type: side gable	Front Porch Type: full width, wood posts	
Roof Material: composition shingle	Acreage (rural): Visible from Public Rd <input checked="" type="checkbox"/>	

HISTORICAL DATA: (See additional history and sources of information on continuation page)

Construction Date: 1906	Architect:	On Kansas City Register: Date: Contributing?:
Significant Date/Period:		
Areas of Significance:	Builder:	On National Register?: Date: Contributing?:
Original or Significant Owners:	Developer: William H. Whitlock	
National Register eligible?: <input type="checkbox"/> Individually Eligible <input type="checkbox"/> District Potential	Previous Surveys:	Part of Multiple Property


OTHER:

Owner Name Owner Address	Form prepared by (name and organization): Bradley Wolf, KCHPO	Survey Date: 3/22/2010
---	---	----------------------------------

FOR SHPO USE:

Date entered in inventory:	Level of Survey <input type="checkbox"/> reconnaissance <input type="checkbox"/> intensive	Additional Research Needed? <input type="checkbox"/> Yes <input type="checkbox"/> No
National Register Status <input type="checkbox"/> listed <input type="checkbox"/> in listed district	Other:	
Name: <input type="checkbox"/> pending listing <input type="checkbox"/> eligible (individually) <input type="checkbox"/> eligible (district) <input type="checkbox"/> not eligible <input type="checkbox"/> not determined		

Photographer: Bradley Wolf	Photo Date 3/11/2010
-----------------------------------	-----------------------------



ADDITIONAL INFORMATION:

Description of Environment and Outbuildings:

Further Description of important architectural features:

This house retains its original 1/1 double hung windows. It has vinyl lap siding over the original shingle and lap siding. The front porch has non-original wood posts and wood lattice.

Historic Integrity: Good

History and Significance:

This is a vernacular bungalow that has had some alterations but is a common style that would not be individually eligible for listing. 1917 Directory: Albia Farr

Eligibility Not eligible

Sources of Information:

1917 City Directory

Water Permit(s) #: 30450

Building Permit(s) #:

ARCHITECTURAL/HISTORIC INVENTORY FORM

Survey No.: e-rs106-031

Survey No.: e-rs106-031		Survey Name(s): Registry Square 106	
County: Jackson	City: Kansas City	<input type="checkbox"/> Vicinity	Zip Code 64110
Address: 4507 Tracy Ave		Ownership: <input checked="" type="checkbox"/> Private <input type="checkbox"/> Public	
Historic Name:		Present Name:	
UTM: Zone: 15 E: N:	Township/Range/Section: Twn: 49 Rng: 33 Sec: 28		
Historic Use (if known): single family dwelling		Current Use: single family dwelling	
Legal Descrip: South 18.75 Feet Lot 2 North 12.5 Feet Lot 3 Block 3, Llewellyn Annex			

ARCHITECTURAL INFORMATION (Further description of features and resoruces on continuation page)

Property Category: Building	Chimney Placement: rear gable slope	Outbuildings (list, describe on continuation sheet:)
Arch. Style and/or Vernacular Type: bungalow	Structural: frame	
Plan shape: rectangular	Exterior Cladding: vinyl lap siding	
No. of Stories: 1 1/2	Foundation Material: limestone	Changes <input type="checkbox"/> Additions Date(s): <input type="checkbox"/> Alteration Date(s): <input type="checkbox"/> Moved Date(s): <input type="checkbox"/> Other Date(s): Endangered By:
No. of Bays (1st story): 2	Basement Type: unknown	
Roof Type: side gable	Front Porch Type: full width, side gable roof, wood post	
Roof Material: composition shingle	Acreage (rural): Visible from Public Rd <input checked="" type="checkbox"/>	

HISTORICAL DATA: (See additional history and sources of information on continuation page)

Construction Date: 1906	Architect:	On Kansas City Register: Date: Contributing?:
Significant Date/Period:		
Areas of Significance:	Builder:	On National Register?: Date: Contributing?:
Original or Significant Owners:	Developer: William H. Whitlock	
National Register eligible?: <input type="checkbox"/> Individually Eligible <input type="checkbox"/> District Potential	Previous Surveys:	Part of Multiple Property


OTHER:

Owner Name Owner Address	Form prepared by (name and organization): Bradley Wolf, KCHPO	Survey Date: 3/22/2010
---	---	----------------------------------

FOR SHPO USE:

Date entered in inventory:	Level of Survey <input type="checkbox"/> reconnaissance <input type="checkbox"/> intensive	Additional Research Needed? <input type="checkbox"/> Yes <input type="checkbox"/> No
National Register Status <input type="checkbox"/> listed <input type="checkbox"/> in listed district	Other:	
Name: <input type="checkbox"/> pending listing <input type="checkbox"/> eligible (individually) <input type="checkbox"/> eligible (district) <input type="checkbox"/> not eligible <input type="checkbox"/> not determined		

Photographer: Bradley Wolf	Photo Date 3/11/2010
-----------------------------------	-----------------------------



ADDITIONAL INFORMATION:

Description of Environment and Outbuildings:

Further Description of important architectural features:

This house retains its original 1/1 double hung windows. It has vinyl lap siding over the original shingle and lap siding. The front porch has non-original wood posts and wood lattice.

Historic Integrity: Fair

History and Significance:

This is a vernacular bungalow that has had some alterations but is a common style that would not be individually eligible for listing. 1917 Directory: Claude A. Groom

Eligibility Not eligible

Sources of Information:

1917 City Directory

Water Permit(s) #: 30451

Building Permit(s) #:

ARCHITECTURAL/HISTORIC INVENTORY FORM

Survey No.: e-rs106-032

Survey No.: e-rs106-032		Survey Name(s): Registry Square 106	
County: Jackson	City: Kansas City	<input type="checkbox"/> Vicinity	Zip Code 64110
Address: 4508 Tracy Ave		Ownership: <input checked="" type="checkbox"/> Private <input type="checkbox"/> Public	
Historic Name:		Present Name:	
UTM: Zone: 15 E: N:	Township/Range/Section: Twn: 49 Rng: 33 Sec: 28		
Historic Use (if known): single family dwelling		Current Use: single family dwelling	
Legal Descrip: North 30 Feet Lot 22 South 7 Feet Lot 23 Block 2, Llewellyn Annex			

ARCHITECTURAL INFORMATION (Further description of features and resoruces on continuation page)

Property Category: Building	Chimney Placement: unknown	Outbuildings (list, describe on continuation sheet:)
Arch. Style and/or Vernacular Type: bungalow	Structural: frame	
Plan shape: rectangular	Exterior Cladding: asbestos shingle	
No. of Stories: 1 1/2	Foundation Material: limestone	
No. of Bays (1st story): 2	Basement Type: unknown	Changes <input type="checkbox"/> Additions Date(s): <input type="checkbox"/> Alteration Date(s): <input type="checkbox"/> Moved Date(s): <input type="checkbox"/> Other Date(s): Endangered By:
Roof Type: gable on hip	Front Porch Type: full width, enclosed	
Roof Material: composition shingle	Acreage (rural):	
	Visible from Public Rd <input checked="" type="checkbox"/>	

HISTORICAL DATA: (See additional history and sources of information on continuation page)

Construction Date: 1905	Architect:	On Kansas City Register: Date: Contributing?:
Significant Date/Period:	Builder:	
Areas of Significance:	Developer: William H. Whitlock	On National Register?:
Original or Significant Owners:	Previous Surveys:	Date: Contributing?:
National Register eligible?: <input type="checkbox"/> Individually Eligible <input type="checkbox"/> District Potential		Part of Multiple Property


OTHER:

Owner Name	Form prepared by (name and organization): Bradley Wolf, KCHPO	Survey Date: 3/22/2010
Owner Address		

FOR SHPO USE:

Date entered in inventory:	Level of Survey <input type="checkbox"/> reconnaissance <input type="checkbox"/> intensive	Additional Research Needed? <input type="checkbox"/> Yes <input type="checkbox"/> No
National Register Status <input type="checkbox"/> listed <input type="checkbox"/> in listed district Name: <input type="checkbox"/> pending listing <input type="checkbox"/> eligible (individually) <input type="checkbox"/> eligible (district) <input type="checkbox"/> not eligible <input type="checkbox"/> not determined	Other:	

Photographer: Bradley Wolf	Photo Date 3/11/2010
-----------------------------------	-----------------------------



ADDITIONAL INFORMATION:

Description of Environment and Outbuildings:

Further Description of important architectural features:

The house retains its original 1/1 double hung wood windows. The house has asbestos siding covering the original wood shingle and wood lap siding. The front porch as been enclosed.

Historic Integrity: Fair

History and Significance:

This is a vernacular bungalow that has had some alterations but is a common style that would not be individually eligible for listing. 1917 Directory: Frank L. Funchess

Eligibility Not eligible

Sources of Information:

1917 City Directory

Water Permit(s) #: 28880

Building Permit(s) #:

ARCHITECTURAL/HISTORIC INVENTORY FORM

Survey No.: e-rs106-033

Survey No.: e-rs106-033		Survey Name(s): Registry Square 106	
County: Jackson	City: Kansas City	<input type="checkbox"/> Vicinity	Zip Code 64110
Address: 4509 Tracy Ave		Ownership: <input type="checkbox"/> Private <input type="checkbox"/> Public	
Historic Name: Noah E. Booe Residence		Present Name:	
UTM: Zone: 15 E: N:	Township/Range/Section: Twn: 49 Rng: 33 Sec: 28		
Historic Use (if known): single family dwelling		Current Use: single family dwelling	
Legal Descrip: North 31.25 Feet of South 37.5 Feet Lot 3 Block 3, Llewellyn Annex			

ARCHITECTURAL INFORMATION (Further description of features and resoruces on continuation page)

Property Category: Building	Chimney Placement: rear gable slope	Outbuildings (list, describe on continuation sheet:)
Arch. Style and/or Vernacular Type: bungalow	Structural: frame	
Plan shape: rectangular	Exterior Cladding: vinyl lap siding	
No. of Stories: 1 1/2	Foundation Material: limestone	Changes <input type="checkbox"/> Additions Date(s): <input type="checkbox"/> Alteration Date(s): <input type="checkbox"/> Moved Date(s): <input type="checkbox"/> Other Date(s): Endangered By:
No. of Bays (1st story): 2	Basement Type: unknown	
Roof Type: side gable	Front Porch Type: full width, side gable, turned posts	
Roof Material: composition shingle	Acreage (rural): Visible from Public Rd <input checked="" type="checkbox"/>	

HISTORICAL DATA: (See additional history and sources of information on continuation page)


Construction Date: 1906	Architect:	On Kansas City Register: Date: Contributing?:
Significant Date/Period:		
Areas of Significance:	Builder: Noah E. Booe	On National Register?: Date: Contributing?:
Original or Significant Owners:	Developer: William H. Whitlock	
National Register eligible?: <input type="checkbox"/> Individually Eligible <input type="checkbox"/> District Potential	Previous Surveys:	Part of Multiple Property

OTHER:

Owner Name Owner Address	Form prepared by (name and organization): Bradley Wolf, KCHPO	Survey Date: 3/22/2010
---	---	----------------------------------

FOR SHPO USE:

Date entered in inventory:	Level of Survey <input type="checkbox"/> reconnaissance <input type="checkbox"/> intensive	Additional Research Needed? <input type="checkbox"/> Yes <input type="checkbox"/> No
National Register Status <input type="checkbox"/> listed <input type="checkbox"/> in listed district	Other:	
Name: <input type="checkbox"/> pending listing <input type="checkbox"/> eligible (individually) <input type="checkbox"/> eligible (district) <input type="checkbox"/> not eligible <input type="checkbox"/> not determined		



ADDITIONAL INFORMATION:

Description of Environment and Outbuildings:

Further Description of important architectural features:

This house has vinyl replacement windows and vinyl lap siding over the original shingle and lap siding. The front porch has non-original wood posts.

Historic Integrity: Fair

History and Significance:

This is a vernacular bungalow that has had some alterations but is a common style that would not be individually eligible for listing. 1917 Directory: Benjamin F. Bybee

Eligibility Not eligible

Sources of Information:

1917 City Directory

Water Permit(s) #: 30452

Building Permit(s) #:

ARCHITECTURAL/HISTORIC INVENTORY FORM

Survey No.: e-rs106-001

Survey No.: e-rs106-001		Survey Name(s): Registry Square 106	
County: Jackson	City: Kansas City	<input type="checkbox"/> Vicinity	Zip Code 64110
Address: 4337 Troost Ave		Ownership: <input checked="" type="checkbox"/> Private <input type="checkbox"/> Public	
Historic Name:		Present Name:	
UTM: Zone: 15 E: N:	Township/Range/Section: Twn: 49 Rng: 33 Sec: 28		
Historic Use (if known): commercial		Current Use: commercial	
Legal Descrip: South 26 Feet Lot 10 Block 1, Wightman & Henderson's Troost Avenue Addition			

ARCHITECTURAL INFORMATION (Further description of features and resoruces on continuation page)

Property Category: Building	Chimney Placement:	Outbuildings (list, describe on continuation sheet:)
Arch. Style and/or Vernacular Type: two-part commercial block	Structural: masonry	
Plan shape: rectangular	Exterior Cladding: brick	
No. of Stories: 2	Foundation Material: brick	Changes <input type="checkbox"/> Additions Date(s): <input type="checkbox"/> Alteration Date(s): <input type="checkbox"/> Moved Date(s): <input type="checkbox"/> Other Date(s): Endangered By:
No. of Bays (1st story): 2	Basement Type: unknown	
Roof Type: flat	Front Porch Type: 2nd story, full width, flat roof, brick posts	
Roof Material: tar & gravel	Acreage (rural):	
	Visible from Public Rd <input checked="" type="checkbox"/>	

HISTORICAL DATA: (See additional history and sources of information on continuation page)

Construction Date: 1909	Architect:	On Kansas City Register:
Significant Date/Period:		
Areas of Significance:	Builder: John A. Shilling	Date: Contributing?:
Original or Significant Owners:	Developer:	On National Register?:
National Register eligible?: <input type="checkbox"/> Individually Eligible <input type="checkbox"/> District Potential	Previous Surveys:	Date: Contributing?:
		Part of Multiple Property

OTHER:


Owner Name	Form prepared by (name and organization): Bradley Wolf, KCHPO	Survey Date: 3/22/2010
Owner Address		

FOR SHPO USE:

Date entered in inventory:	Level of Survey <input type="checkbox"/> reconnaissance <input type="checkbox"/> intensive	Additional Research Needed? <input type="checkbox"/> Yes <input type="checkbox"/> No
National Register Status <input type="checkbox"/> listed <input type="checkbox"/> in listed district	Other:	
Name: <input type="checkbox"/> pending listing <input type="checkbox"/> eligible (individually) <input type="checkbox"/> eligible (district) <input type="checkbox"/> not eligible <input type="checkbox"/> not determined		

Photographer: Bradley Wolf

Photo Date 3/11/2010



ADDITIONAL INFORMATION:

Description of Environment and Outbuildings:

Further Description of important architectural features:

Historic Integrity: Poor

History and Significance:

This is a vernacular two-part commercial block that has had the storefront altered and the windows infilled, and would not be eligible for listing. 1917 Directory: A.F. Roth, Cleaner

Eligibility Not eligible

Sources of Information:

1917 City Directory

Water Permit(s) #: 40913

Building Permit(s) #: 9423

ARCHITECTURAL/HISTORIC INVENTORY FORM

Survey No.: e-rs106-002

Survey No.: e-rs106-002		Survey Name(s): Registry Square 106	
County: Jackson	City: Kansas City	<input type="checkbox"/> Vicinity	Zip Code 64110
Address: 4401-05 Troost Ave		Ownership: <input checked="" type="checkbox"/> Private <input type="checkbox"/> Public	
Historic Name:		Present Name:	
UTM: Zone: 15 E: N:	Township/Range/Section: Twn: 49 Rng: 33 Sec: 28		
Historic Use (if known): commercial		Current Use: commercial	
Legal Descrip: Lots 1 Thru 3 Block 1, Llewellyn Place Amended Plat			

ARCHITECTURAL INFORMATION (Further description of features and resoruces on continuation page)

Property Category: Building	Chimney Placement:	Outbuildings (list, describe on continuation sheet:)
Arch. Style and/or Vernacular Type: one part commercial block	Structural: masonry	
Plan shape: rectangular	Exterior Cladding: concrete block	
No. of Stories: 1	Foundation Material: concrete	Changes <input type="checkbox"/> Additions Date(s): <input type="checkbox"/> Alteration Date(s): <input type="checkbox"/> Moved Date(s): <input type="checkbox"/> Other Date(s): Endangered By:
No. of Bays (1st story): 1	Basement Type: unknown	
Roof Type: flat	Front Porch Type: n/a	
Roof Material: tar & gravel	Acreage (rural): Visible from Public Rd <input checked="" type="checkbox"/>	

HISTORICAL DATA: (See additional history and sources of information on continuation page)

Construction Date: 1961	Architect:	On Kansas City Register: Date: Contributing?:
Significant Date/Period:		
Areas of Significance:	Builder:	On National Register?: Date: Contributing?:
Original or Significant Owners: Reuben Brenner	Developer:	
National Register eligible?: <input type="checkbox"/> Individually Eligible <input type="checkbox"/> District Potential	Previous Surveys:	Part of Multiple Property

OTHER:

Owner Name Owner Address	Form prepared by (name and organization): Bradley Wolf, KCHPO	Survey Date: 3/22/2010
---	---	----------------------------------

FOR SHPO USE:

Date entered in inventory:	Level of Survey <input type="checkbox"/> reconnaissance <input type="checkbox"/> intensive	Additional Research Needed? <input type="checkbox"/> Yes <input type="checkbox"/> No
National Register Status <input type="checkbox"/> listed <input type="checkbox"/> in listed district	Other:	
Name: <input type="checkbox"/> pending listing <input type="checkbox"/> eligible (individually) <input type="checkbox"/> eligible (district) <input type="checkbox"/> not eligible <input type="checkbox"/> not determined		

Photographer: Bradley Wolf

Photo Date 3/11/2010



ADDITIONAL INFORMATION:

Description of Environment and Outbuildings:

Further Description of important architectural features:

Historic Integrity: Good

History and Significance:

This simple commercial block is less than 50 years old and not eligible for listing.

Eligibility Not eligible

Sources of Information:

Water Permit(s) #: 10062

Building Permit(s) #: 19319

ARCHITECTURAL/HISTORIC INVENTORY FORM

Survey No.: e-rs106-034

Survey No.: e-rs106-034		Survey Name(s): Registry Square 106	
County: Jackson	City: Kansas City	<input type="checkbox"/> Vicinity	Zip Code 64110
Address: 4448-50 Virginia Ave		Ownership: <input type="checkbox"/> Private <input type="checkbox"/> Public	
Historic Name:		Present Name:	
UTM: Zone: 15 E: N:	Township/Range/Section: Twn: 49 Rng: 33 Sec: 28		
Historic Use (if known): multifamily dwelling		Current Use: multifamily dwelling	
Legal Descrip: Lot 14 Block 3, Llewellyn Place Amended Plat			

ARCHITECTURAL INFORMATION (Further description of features and resoruces on continuation page)

Property Category: Building	Chimney Placement: center ridge	Outbuildings (list, describe on continuation sheet:)
Arch. Style and/or Vernacular Type: Prairie	Structural: unknown	
Plan shape: rectangular	Exterior Cladding: brick/stucco	
No. of Stories: 2	Foundation Material: limestone	Changes <input type="checkbox"/> Additions Date(s): <input type="checkbox"/> Alteration Date(s): <input type="checkbox"/> Moved Date(s): <input type="checkbox"/> Other Date(s): Endangered By:
No. of Bays (1st story): 2	Basement Type: unknown	
Roof Type: hipped	Front Porch Type: full width, hipped roof, brick posts	
Roof Material: clay spanish tile	Acreage (rural):	
	Visible from Public Rd <input type="checkbox"/>	

HISTORICAL DATA: (See additional history and sources of information on continuation page)

Construction Date: 1926	Architect:	On Kansas City Register:
Significant Date/Period:		
Areas of Significance:	Builder: Biggs & Biggs	Date: Contributing?:
Original or Significant Owners: Steve Smith	Developer: Stephens Building Co.	On National Register?:
National Register eligible?: <input checked="" type="checkbox"/> Individually Eligible <input type="checkbox"/> District Potential	Previous Surveys:	Date: Contributing?:
		Part of Multiple Property

OTHER:


Owner Name	Form prepared by (name and organization): Bradley Wolf, KCHPO	Survey Date: 3/22/2010
Owner Address		

FOR SHPO USE:

Date entered in inventory:	Level of Survey <input type="checkbox"/> reconnaissance <input type="checkbox"/> intensive	Additional Research Needed? <input type="checkbox"/> Yes <input type="checkbox"/> No
National Register Status <input type="checkbox"/> listed <input type="checkbox"/> in listed district	Other:	
Name: <input type="checkbox"/> pending listing <input type="checkbox"/> eligible (individually) <input type="checkbox"/> eligible (district) <input type="checkbox"/> not eligible <input type="checkbox"/> not determined		

Photographer: Bradley Wolf

Photo Date 3/11/2010



ADDITIONAL INFORMATION:

Description of Environment and Outbuildings:

Further Description of important architectural features:

Historic Integrity: Excellent

History and Significance:

Eligible as part of Working Class Apartments of KC, MPS

Eligibility Eligible as part of MPS

Sources of Information:

Western Contractor, August 19, 1925, p.36

Water Permit(s) #: 20153

Building Permit(s) #: 14422