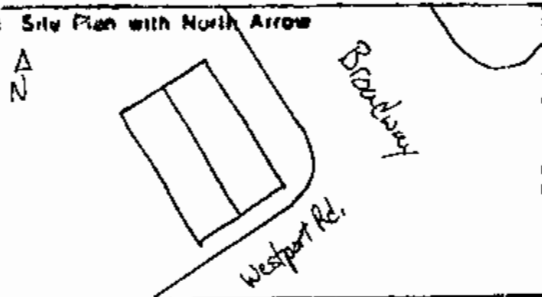


HISTORIC INVENTORY

JA-25-012-001

1 No		4 Present Name(s) 4056 Broadway		2 County Jackson	
County Jackson		5 (Other Name(s)) J.P. Todds		4 Present Name(s) 4056 Broadway	
Location of Negatives Historic Kansas City Found.		16 Thematic Category Architecture		29 No. of Stories 2	
Specific Location		17 Date(s) or Period c. 1904		28. Basement? Yes <input type="checkbox"/> No <input type="checkbox"/>	
City or Town II Rural, Township & Vicinity Kansas City, Missouri		18 Style or Design commercial		30. Foundation Material Stone	
Site Plan with North Arrow 		19. Architect or Engineer unknown		31. Wall Construction Brick	
UTM Coordinates		20 Contractor or Builder unknown		32. Roof Type & Material flat/tar and gravel	
D Site Building Structure I Object II		21. Original Use, if apparent commercial		33. No. of Bays Front 2 Side 1	
1 On National Register? Yes <input type="checkbox"/> No <input checked="" type="checkbox"/>		22 Present Use commercial		34. Wall Treatment stretcher bond	
2 Is It Eligible? Yes <input type="checkbox"/> No <input type="checkbox"/>		23 Ownership Public <input type="checkbox"/> Private <input checked="" type="checkbox"/>		35. Plan Shape rectangular	
3 Part of Estab. Dist? Yes <input type="checkbox"/> No <input checked="" type="checkbox"/>		24. Owner's Name & Address, if known		36. Changes (Explain in #42) Addition <input type="checkbox"/> Altered <input type="checkbox"/> Moved <input type="checkbox"/>	
5 Name of Established District		25 Open to Public? Yes <input checked="" type="checkbox"/> No <input type="checkbox"/>		37 Condition Interior <u>Unknown</u> Exterior <u>Good</u>	
2 Further Description of Important Features Plate glass windows run around E and S. facade first story. Entrance recessed in S.E. corner. Classical motifs used freely along parapet. Hood moldings over SE corner second story fenestration. String course delineated first and second story.		26 Local Contact Person or Organization Historic Kansas City Foundation		38. Preservation Underway? Yes <input type="checkbox"/> No <input type="checkbox"/>	
3 History and Significance Settled in the 1830's to service the Santa Fe and Oregon Trails, Westport was superseded by Kansas City, Mo. after the Civil War. In 1897 it was annexed by Kansas City. Recycled successfully into a district of restaurants and specialty shops in 1972.		27. Other Surveys in Which Included None		39. Endangered? Yes <input checked="" type="checkbox"/> By What? No <input type="checkbox"/>	
4 Description of Environment and Outbuildings Set close to curb on corner lot.		40 Visible from Public Road? Yes <input checked="" type="checkbox"/> No <input type="checkbox"/>		41. Distance from and Frontage on Road	
5 Sources of Information WP#24846 (400 Wpt. Rd.) 6/17/1904 Frank Eckert		46. Prepared by Emily F. Woodward		5 Other Name(s) J. P. Todds	
		47. Organization Historic K.C. Foundation			
		48. Date 5/82		49 Revision Date(s)	

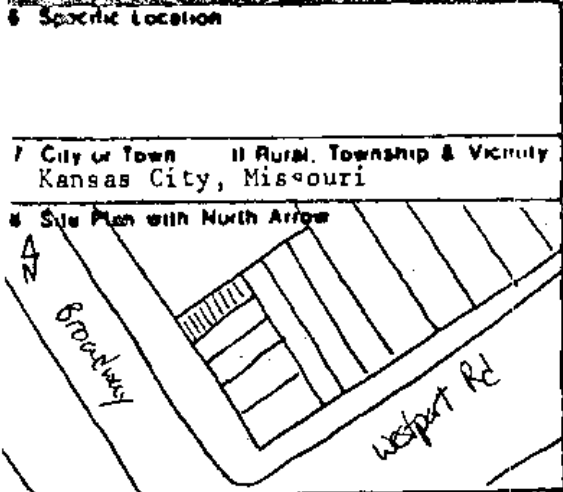


Office of Historic Preservation, P.O. Box 176, Jefferson City, Missouri 65101
HISTORIC INVENTORY

JA-A3-012-002

1 No
 2 County Jackson
 4 Present Name(s) 4059 Broadway
 The Corner Restaurant

1 No
 2 County Jackson
 3 Location of Negatives Historic Kansas City Found.
 4 Present Name(s) 4059 Broadway
 5 Other Name(s) The Corner Restaurant



7 City or Town II Rural, Township & Vicinity
 Kansas City, Missouri
 UTM Coordinates

10 Site Building Structure I Object II
 11 On National Register? Yes No X
 12 Is It Eligible? Yes X No
 13 Part of Estab. Hist. Dist? Yes No X
 14 District Potential? Yes X No
 15 Name of Established District

16 Thematic Category Architecture
 17 Date(s) or Period c.1926
 18 Style or Design Commercial
 19 Architect or Engineer Unknown
 20 Contractor or Builder Unknown
 21 Original Use, if apparent Commercial
 22 Present Use Commercial
 23 Ownership Public I Private X
 24 Owner's Name & Address, if known
 25 Open to Public? Yes X No I I
 26 Local Contact Person or Organization Historic Kansas City Foundation
 27 Other Surveys in Which Included None

28 No. of Stories 2
 29 Basement? Yes I No
 30 Foundation Material Stone
 31 Wall Construction Brick
 32 Roof Type & Material Flat/tar & gravel
 33 No. of Bays Front 4 Side 2
 34 Wall Treatment Stretcher bond
 35 Plan Shape rectangular
 36 Changes (Explain in #42) Addition Altered Moved
 37 Condition Interior Unknown Exterior Good
 38 Preservation Underway? Yes No I
 39 Endangered? By What? Yes X No I
 40 Visible from Public Road? Yes X No
 41 Distance from and Frontage on Road

42 Further Description of Important Features
 Cubic brick structure with modest ornamentation seen in decorative terra cotta and patterned brick parapet. First story with recessed entrance in S.W. bay. Plate glass windows and entrances divide first story facade. Second story fenestration with smooth stone mullions. Brick quoins enliven corners.
 Photo

43 History and Significance
 Settled in the 1830's to service the Santa Fe and Oregon Trails, Westport was superseded by Kansas City, Mo. after the Civil War. In 1897, it was annexed by Kansas City. Recycled successfully into a district of restaurants and specialty shops in 1972.

44 Description of Environment and Outbuildings
 Set close to curb on corner. Shares party wall with 316 Westport Road

45 Sources of Information
 WP# 86435 11/18/26 Fisher & Block
 46 Prepared by Emily F. Woodward
 47 Organization Historic K.C. Foundation
 48 Date 5/82 49 Revision Date(s)



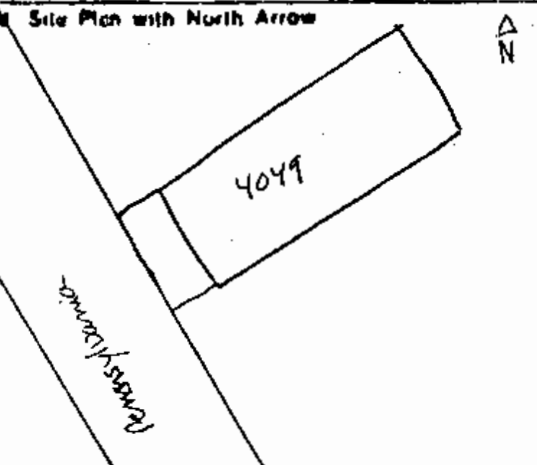
IDEAL

STAGECOACH

TOYOTA

Office of Historic Preservation, P.O. Box 176, Jefferson City, Missouri 65101
HISTORIC INVENTORY

JA AS-012 003

1 No 2 County Jackson		4 Present Name(s) 4049 Pennsylvania	
3 Location of Negatives Historic Kansas City Found.		5 Other Name(s)	
6 Specific Location		16 Thematic Category Architecture	
7 City or Town // Rural Township & Vicinity Kansas City, Missouri		17 Date(s) or Period c.1938	
8 Site Plan with North Arrow 		18 Style or Design commercial	
10 Site: Building		19 Architect or Engineer unknown	
11 On National Register? Yes <input type="checkbox"/> No <input checked="" type="checkbox"/>		20 Contractor or Builder Fogel Const. Co.	
12 Is It Eligible? Yes <input checked="" type="checkbox"/> No <input type="checkbox"/>		21 Original Use, if apparent commercial	
13 Part of Estab. Hist. Dist.? Yes <input type="checkbox"/> No <input checked="" type="checkbox"/>		22 Present Use commercial	
14 District Potenti? Yes <input checked="" type="checkbox"/> No <input type="checkbox"/>		23 Ownership Public <input type="checkbox"/> Private <input checked="" type="checkbox"/>	
15 Name of Established District		24 Owner's Name & Address, if known	
16 Further Description of Important Features Simple cubic brick structure with slightly recessed fenestration punctuating facade. Smooth stone lugsills underline fenestration. Stretcher bond bricks run on end from first to second floor and second to third floor between fenestration on W. facade. Primary entrance on N. facade. Tile coping crowns building.		25 Open to Public? Yes <input checked="" type="checkbox"/> No <input type="checkbox"/>	
43 History and Significance Settled in the 1830's to service the Santa Fe and Oregon Trails, Westport was superseded by Kansas City, Mo. after the Civil War. In 1897 it was annexed by Kansas City. Recycled successfully into a district of restaurants and specialty shops in 1972.		26 Local Contact Person or Organization Historic Kansas City Foundation	
44 Description of Environment and Outbuildings Concrete surface parking lot to N.		27 Other Surveys in Which Included None	
5 Sources of Information WF#43952 4/23/38 T. Stock BP#15860 3/1/38 (o. Campbell Taggatt; b. Fogel Const. Co.) KCD 1939 Tony Stock (plumber)		28 No. of Stories 3	
48 Prepared by Emily F. Woodward		29 Basement? Yes <input type="checkbox"/> No <input type="checkbox"/>	
47 Organization Historic K.C. Foundation		30 Foundation Material Concrete	
49 Date 5/82		31 Wall Construction Brick	
49 Revision Date(s)		32 Roof Type & Material Flat/tar and gravel	
		33 No. of Bays Front 4 Side 16	
		34 Wall Treatment stretcher bond	
		35 Plan Shape rectangular	
		36 Changes (Explain in #42) Addition, Altered, Moved	
		37 Condition Interior Unknown Exterior Good	
		38 Preservation Underway? Yes <input type="checkbox"/> No <input type="checkbox"/>	
		39 Endangered? By What? Yes <input checked="" type="checkbox"/> No <input type="checkbox"/>	
		40 Visible from Public Road? Yes <input checked="" type="checkbox"/> No <input type="checkbox"/>	
		41 Distance from and Frontage on Road	
		5 Other Name(s) Photo	

1 No
 2 County Jackson
 4 Present Name(s) 4049 Pennsylvania
 5 Other Name(s)
 9 Other Name(s)



Office of Historic Preservation, P.O. Box 176, Jefferson City, Missouri 65101
HISTORIC INVENTORY

JA-AS-112-004

1 No		4 Present Name(s) 4050 Pennsylvania	
2 County Jackson		5 Other Name(s) Manor Bakers	
3 Location of Negatives Historic Kansas City Found.		6 Specific Location	
7 City or Town If Rural, Township & Vicinity Kansas City, Missouri		16 Thematic Category Architecture	
8 Site Plan with North Arrow		17 Date(s) or Period c. 1925	
9		18 Style or Design Modified Classical Revival	
10		19 Architect or Engineer unknown	
11 On National Register? Yes No X		20 Contractor or Builder unknown	
12 Is It Eligible? Yes X No		21 Original Use, if apparent Commercial	
13 Part of Estab. Hist. Dist? Yes No X		22 Present Use Commercial	
14 District Potent? Yes X No		23 Ownership Public <input type="checkbox"/> Private <input checked="" type="checkbox"/>	
15 Name of Established District		24 Owner's Name & Address, if known	
16		25 Open to Public? Yes <input type="checkbox"/> No <input checked="" type="checkbox"/>	
17		26 Local Contact Person or Organization Historic Kansas City Foundation	
18		27 Other Surveys in Which Included None	
19		28 No. of Stories 3 & 1	
20		29 Basement? Yes <input type="checkbox"/> No <input type="checkbox"/>	
21		30 Foundation Material concrete	
22		31 Wall Construction brick	
23		32 Roof Type & Material flat/tar and gravel	
24		33 No. of Bays Front 18 Side	
25		34 Wall Treatment stretcher bond	
26		35 Plan Shape irregular	
27		36 Changes (Explain in #42) Addition Altered Moved	
28		37 Condition Interior Unknown Exterior Good	
29		38 Preservation Underway? Yes <input type="checkbox"/> No <input type="checkbox"/>	
30		39 Endangered? By What? Yes <input checked="" type="checkbox"/> No <input type="checkbox"/>	
31		40 Visible from Public Road? Yes <input checked="" type="checkbox"/> No <input type="checkbox"/>	
32		41 Distance from and Frontage on Road	
33		3	
34		4	
35		5	
36		6	
37		7	
38		8	
39		9	
40		10	
41		11	
42 Further Description of Important Features Three story cubic structure to S. one story structure runs to N. Classical detailing seen in terra cotta cornice with dentils, decorative terra cotta plaques, flat arch radiating voussoirs with key stones, balconets and classical portico supported by paired columns. Terra cotta coping runs along roof line. All windows filled in. S. facade with loading docks.		12	
43 History and Significance Settled in the 1830's to service the Santa Fe and Oregon Trails, Westport was superseded by Kansas City, Mo. after the Civil War. In 1897 it was annexed by Kansas City. Recycled successfully into a district of restaurants and specialty shops in 1972.		13	
44 Description of Environment and Outbuildings Set close to curb. Surface parking to N. Drifeway to S.		14	
45 Sources of Information WP#80812 5/19/25 W. Sickles		15	
46 Prepared by Emily F. Woodward		16	
47 Organization Historic K.C. Foundation		17	
48 Date 5/82		18	
49 Revision Date(s)		19	

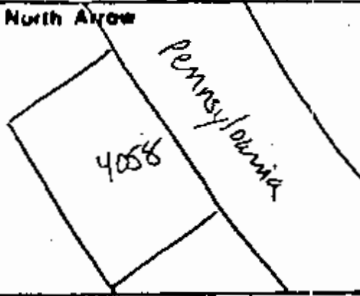
1 County
 Jackson
 2 Present Name(s)
 4050 Pennsylvania
 3
 4
 5
 6
 7
 8
 9
 10
 11
 12
 13
 14
 15
 16
 17
 18
 19
 20
 21
 22
 23
 24
 25
 26
 27
 28
 29
 30
 31
 32
 33
 34
 35
 36
 37
 38
 39
 40
 41
 42
 43
 44
 45
 46
 47
 48
 49





HISTORIC INVENTORY

JA-AS-012-005

1 No		4 Present Name(s) 4058 Pennsylvania		1 County Jackson
2 County Jackson		5 Other Name(s) Kellys Westport Delicatessen		
3 Location of Negatives Historic Kansas City Found.		6 Specific Location		2 County Jackson
7 City or Town If Rural, Township & Vicinity Kansas City, Missouri		16 Thematic Category Architecture		
8 Site Plan with North Arrow 		17 Date(s) or Period 1900		4 Present Name(s) 4058 Pennsylvania
9 UTM Coordinates		18 Style or Design Commercial		
10 Site Building Structures Object		19 Architect or Engineer unknown		20 No of Stories 1
11 On National Register? Yes No X		20 Contractor or Builder unknown		
12 Is it Eligible? Yes X No		21 Original Use, if apparent Commercial		29 Basement? Yes No
13 Part of Estab. Dist? Yes No X		22 Present Use Commercial		30 Foundation Material Stone
14 District Potent? Yes X No		23 Ownership Public <input type="checkbox"/> Private <input checked="" type="checkbox"/>		31 Wall Construction Brick
15 Name of Established District		24 Owner's Name & Address, if known		32 Roof Type & Material flat/tar and gravel
16 Further Description of Important Features One story stucco structure connected at S. to two story structure facing Westport Rd. Facade E. punctuated by entrance, flanked with plate glass windows in N. bay; entrance recessed between windows central bay; plate glass window in S bay. Two string courses run parallel above fenestration. Tile coping crowns building.		25 Open to Public? Yes <input checked="" type="checkbox"/> No <input type="checkbox"/>		33 No. of Bays Front 2 Side 1
17 History and Significance Settled in the 1830's to service the Santa Fe and Oregon Trails, Westport was superseded by Kansas City, Mo. after the Civil War. In 1897 it was annexed by Kansas City. Recycled successfully into a district of restaurants and specialty shops in 1972.		26 Local Contact Person or Organization Historic Kansas City Foundation		34 Wall Treatment stucco
18 Description of Environment and Outbuildings Set at curb side, connected to 502 Westport Rd.		27 Other Surveys in Which Included None		35 Plan Shape rectangular
19 Sources of Information WP# 18037 12/4/1900 W.W. Meriwether KCD 1900 Wm. W. Meriwether grocer 500 Westport Rd.		28 Prepared by Emily F. Woodward		36 Changes (Explain in #42) Addition <input type="checkbox"/> Altered <input type="checkbox"/> Moved <input type="checkbox"/>
		29 Organization Historic K.C. Foundation		37 Condition Interior Unknown Exterior Fair
		30 Date 5/82		38 Preservation Underway? Yes No
		31 Revision Date(s)		39 Endangered? By What? Yes X No
				40 Visible from Public Road? Yes X No
				41 Distance from and Frontage on Road
				3 Other Name(s) Kellys Westport Delicatessen



Coca-Cola

Westport DELICATESSEN

HISTORIC INVENTORY

JA-AS-012-006

1. No.		4. Present Name(s) 4112 Pennsylvania	
2. County Jackson		5. Other Name(s) Mabry Hall	
3. Location of Negatives Historic Kansas City Found.			
6. Specific Location		16. Thematic Category Architecture	28. No. of Stories 3
7. City or Town If Rural, Township & Vicinity Kansas City, Missouri		17. Date(s) or Period c. 1900	29. Basement? full Yes <input checked="" type="checkbox"/> No <input type="checkbox"/>
8. Site Plan with North Arrow A		18. Style or Design commercial	30. Foundation Material stone
9. UTM Coordinates		19. Architect or Engineer unknown	31. Wall Construction brick
10. Site Building Structure I. Object II.		20. Contractor or Builder unknown	32. Roof Type & Material flat/tar and gravel
11. On National Register? Yes <input type="checkbox"/> No <input checked="" type="checkbox"/>	12. Is It Eligible? Yes <input checked="" type="checkbox"/> No <input type="checkbox"/>	21. Original Use, if apparent commercial	33. No. of Bays Front 7 Sides 5
13. Part of Estab. Most Dist? Yes <input type="checkbox"/> No <input checked="" type="checkbox"/>	14. District Potent? Yes <input checked="" type="checkbox"/> No <input type="checkbox"/>	22. Present Use commercial	34. Wall Treatment stretcher bond
15. Name of Established District		23. Ownership Public <input type="checkbox"/> Private <input checked="" type="checkbox"/>	35. Plan Shape rectangular
42. Further Description of Important Features Three story cubic brick building with classical elements seen in molded brick cornice, arched radiating voussoirs with key stones. Alterations seen in entrances flanked by plate glass windows N bay; entrance and plate glass window S. bay and centrally located entrance. Tile coping crowns structure.		24. Owner's Name & Address, if known	36. Changes (Explain in #42) Addition <input checked="" type="checkbox"/> Altered <input checked="" type="checkbox"/> Moved <input type="checkbox"/>
43. History and Significance One of the oldest structures remaining in Westport. Settled in the 1830's to service the Santa Fe and Oregon Trails, Westport was superseded by Kansas City, Mo. after the Civil War. In 1897 it was annexed by Kansas City. Recycled successfully into a district of restaurants and specialty shops in 1972.		25. Open to Public? Yes <input checked="" type="checkbox"/> No <input type="checkbox"/>	37. Condition Interior <u>Unknown</u> Exterior <u>Excellent</u>
44. Description of Environment and Outbuildings Set close to street with black top alley on N. and shared party wall with 4116 Penn. on South.		26. Local Contact Person or Organization Historic Kansas City Foundation	38. Preservation Underway? Yes <input type="checkbox"/> No <input checked="" type="checkbox"/>
45. Sources of Information WF#16716 2/7/1900 Frank Henderson		27. Other Surveys in Which Included None	39. Endangered? By What? Yes <input checked="" type="checkbox"/> No <input type="checkbox"/>
			40. Visible from Public Road? Yes <input checked="" type="checkbox"/> No <input type="checkbox"/>
			41. Distance from and Frontage on Road
			46. Prepared by Emily F. Woodward
			47. Organization Historic K.C. Foundation
			48. Date 5/82
			49. Revision Date(s)

2 County
Jackson

4 Present Name(s)

4112 Pennsylvania

5 Other Name(s)
Mabry Hall



ACE's
ROCK SHOP

WESTPORT
GOLD

Westport
Gold

MICHELLE

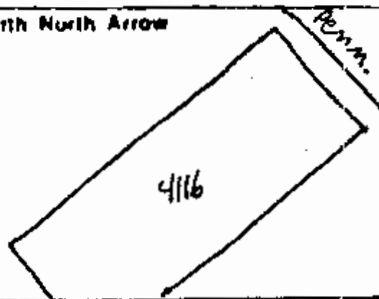
501-7331

CUSTOM
DRESSING
FOR LADIES

W1145

HISTORIC INVENTORY

JA-AS-012-007

1 No		4 Present Name(s) 4116 Pennsylvania		1 No	
2 County Jackson		5 Other Name(s)		2 County Jackson	
3 Location of Negatives Historic Kansas City Found.		16 Thematic Category Architecture		28 No. of Stories 2	
6 Specific Location		17 Date(s) or Period c.1908		29 Basement? full <input checked="" type="checkbox"/> No <input type="checkbox"/>	
7 City or Town If Rural, Township & Vicinity Kansas City, Missouri		18 Style or Design Commercial		30 Foundation Material stone	
8 Site Plan with North Arrow 		19 Architect or Engineer unknown		31. Wall Construction brick	
9 UTM Coordinates		20 Contractor or Builder unknown		32. Roof Type & Material flat/tar and gravel	
10 Site Building		21. Original Use, if apparent		33. No. of Bays Front 3 Side 2	
11 On National Register? Yes <input type="checkbox"/> No <input checked="" type="checkbox"/>		22 Present Use Commercial		34. Wall Treatment stretcher bond	
12 Is It Eligible? Yes <input checked="" type="checkbox"/> No <input type="checkbox"/>		23 Ownership Public <input type="checkbox"/> Private <input checked="" type="checkbox"/>		35. Plan Shape	
13 Part of Estab. Dist? Yes <input type="checkbox"/> No <input checked="" type="checkbox"/>		24. Owner's Name & Address, if known		36. Changes (Explain in #42) Addition <input type="checkbox"/> Altered <input checked="" type="checkbox"/> Moved <input type="checkbox"/>	
14 District Potent? Yes <input checked="" type="checkbox"/> No <input type="checkbox"/>		25 Open to Public? Yes <input checked="" type="checkbox"/> No <input type="checkbox"/>		37 Condition Interior <u>Unknown</u> Exterior <u>Good</u>	
15 Name of Established District		26 Local Contact Person or Organization Historic Kansas City Foundation		38. Preservation Underway? Yes <input type="checkbox"/> No <input type="checkbox"/>	
42 Further Description of Important Features: Simple two story brick structure with molded brick parapet. Arched radiating voussiors and smooth stone lugsills enhance fenestration second story E facade. N bay E facade with entrance flanked by plate glass windows; entrance S. bay with plate glass windows to N. Brick quions enliven corners.		27. Other Surveys in Which Included None		39. Endangered? By What? Yes <input checked="" type="checkbox"/> No <input type="checkbox"/>	
43 History and Significance Settled in the 1830's to service the Santa Fe and Oregon Trails, Westport was superseded by Kansas City, Mo after the Civil War. In 1897 it was annexed by Kansas City. Recycled successfully into a district of restaurants and specialty shops in 1972.		44 Description of Environment and Outbuildings Set close to street.		40 Visible from Public Road? Yes <input checked="" type="checkbox"/> No <input type="checkbox"/>	
45 Sources of Information WP#36783 7/21/08 A.G. Sesibnes		46 Prepared by Emily F. Woodward		41. Distance from and Frontage on Road	
		47. Organization Historic K.C. Foundation		48. Date 5/82	
		49 Revision Date(s)			



MICHELLE'S

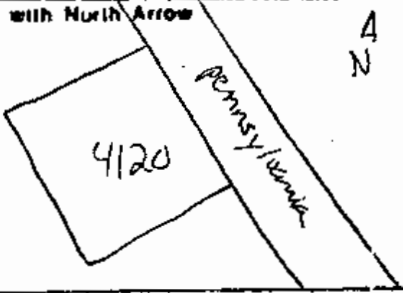
531-7333

CUST

FO

HISTORIC INVENTORY

JA-AS-012-008

1 No		4 Present Name(s) 4120 Pennsylvania		2 County Jackson	
7 County Jackson		5 Other Name(s) Phenix Box & Label Co.		4 Present Name(s) 4120 Pennsylvania	
3 Location of Negatives Historic Kansas City Found.		16 Thematic Category Architecture		25 No of Stories 1	
6 Specific Location		17 Date(s) or Period c.1932		28 Basement? Yes <input type="checkbox"/> No <input type="checkbox"/>	
7 City or Town If Rural, Township & Vicinity Kansas City, Missouri		18 Style or Design Commercial		30 Foundation Material stone	
8 Site Plan with North Arrow 		19 Architect or Engineer unknown		31 Wall Construction concrete block	
9 UTM Coordinates		20 Contractor or Builder unknown		32 Roof Type & Material flat/tar and gravel	
10 Site Building		21 Original Use, if apparent commercial		33 No. of Bays Front 6 Side 1	
11 On National Register? Yes <input type="checkbox"/> No <input checked="" type="checkbox"/>		22 Present Use commercial		34 Wall Treatment stretcher bond	
12 Is it Eligible? Yes <input checked="" type="checkbox"/> No <input type="checkbox"/>		23 Ownership Public <input type="checkbox"/> Private <input checked="" type="checkbox"/>		35 Plan Shape rectangular	
13 Part of Estab. Yes <input type="checkbox"/> Hist. Dist? No <input checked="" type="checkbox"/>		24 Owner's Name & Address, if known		36 Changes (Explain in #42) Addition <input type="checkbox"/> Altered <input type="checkbox"/> Moved <input type="checkbox"/>	
14 District Potential? Yes <input checked="" type="checkbox"/> No <input type="checkbox"/>		25 Open to Public? Yes <input type="checkbox"/> No <input checked="" type="checkbox"/>		37 Condition Interior Unknown Exterior Excellent	
15 Name of Established District		26 Local Contact Person or Organization Historic Kansas City Foundation		38 Preservation Underway? Yes <input type="checkbox"/> No <input type="checkbox"/>	
42 Further Description of Important Features Rectangular structure with large windows punctuating E facade. Entrance recessed in S bay, E facade. Tile coping crowns building. Brick veneer covers concrete block on E. facade.		27 Other Surveys in Which Included None		39 Endangered? By What? Yes <input checked="" type="checkbox"/> No <input type="checkbox"/>	
43 History and Significance Settled in the 1830's to service the Santa Fe and Oregon Trails, Westport was superseded by Kansas City, Mo. after the Civil War. In 1897 it was annexed by Kansas City. Recycled successfully into a district of restaurants and specialty shops in 1972.		40 Visible from Public Road? Yes <input checked="" type="checkbox"/> No <input type="checkbox"/>		41 Distance from and Frontage on Road	
44 Description of Environment and Outbuildings Set close to curb. Surface parking lot on S.		45 Sources of Information WP#3506, 7/23/32 Kansas City Power & Light Co.		46 Prepared by Emily F. Woodward	
46 Prepared by		47 Organization Historic K.C. Foundation		48 Date 5/82	
47 Organization		48 Date		49 Revision Date(s)	

2 County
Jackson

4 Present Name(s)
4120 Pennsylvania

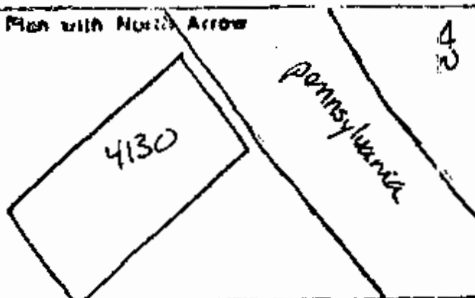

Phenix Box & Label Co.

PHENIX BOX & LABEL CO.



HISTORIC INVENTORY

JA-AS-012-009

No County Jackson Location of Negatives Historic Kansas City Found. Specific Location  UTM Coordinates Site: Building Structure: Object 1 On National Register? Yes No X 2 Part of Established Dist? Yes No X 3 Name of Established District	4 Present Name(s) 4130 Pennsylvania 5 Other Name(s) 16 Thematic Category Architecture 17 Date(s) or Period c.1902 18 Style or Design Commercial 19 Architect or Engineer unknown 20 Contractor or Builder unknown 21 Original Use, if apparent commercial 22 Present Use commercial 23 Ownership Public <input type="checkbox"/> Private <input checked="" type="checkbox"/> 24 Owner's Name & Address, if known 25 Open to Public? Yes <input checked="" type="checkbox"/> No <input type="checkbox"/> 26 Local Contact Person or Organization Historic Kansas City Foundation 27 Other Surveys in Which Included None	28 No. of Stories 1 29 Basement? Yes <input type="checkbox"/> No <input type="checkbox"/> 30 Foundation Material stone 31 Wall Construction brick & concrete Block 32 Foot Type & Material flat/tar and gravel 33 No. of Bays Front 2 Side 34 Wall Treatment stretcher bond 35 Plan Shape rectangular 36 Changes (Explain in #42) Addition <input type="checkbox"/> Altered <input type="checkbox"/> Moved <input type="checkbox"/> 37 Condition interior Unknown exterior Excellent 38 Preservation Underway? Yes <input type="checkbox"/> No <input type="checkbox"/> 39 Endangered? By What? Yes <input checked="" type="checkbox"/> No <input type="checkbox"/> 40 Visible from Public Road? Yes <input checked="" type="checkbox"/> No <input type="checkbox"/> 41 Distance from and Frontage on Road
12 Further Description of Important Features Simple cubic structure with modest detailing. Centrally located single leaf glass entrance is flanked by plate glass display windows. Simple brick parapet crowns structure.		43 Photo 
13 History and Significance Settled in the 1830's to service the Santa Fe and Oregon Trails, Westport was superseded by Kansas City, Mo after the Civil War. In 1897 it was annexed by Kansas City. Recycled successfully into a district of restaurants and specialty shops in 1972.		
14 Description of Environment and Outbuildings set close to curb with surface parking on N & S.		
15 Sources of Information WP#20242 (4132 Wpt Rd.) 3/18/02 Mrs. MV. Goff(4206 Pen) ext. permit 4132 Wpt. rd. 20242 8/10/36		48 Prepared by Emily F. Woodward 47 Organization Historic K.C. Foundation 48 Date s/ka 49 Revision Date(s)

1 No
 2 County
 Jackson
 4 Present Name(s)
 4130 Pennsylvania
 5 Other Name(s)



The Classic Cup

Clas

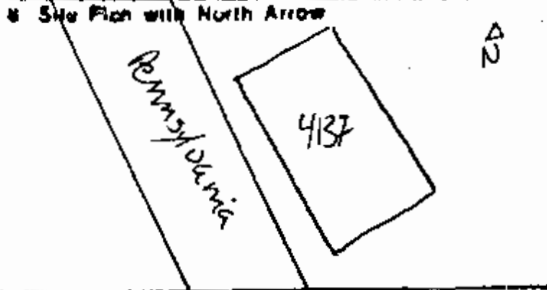
Westport

OPEN



HISTORIC INVENTORY

JA-AS-012-010

1 No		4 Present Name(s) 4137 Pennsylvania		2 County Jackson	
7 County Jackson		5 Other Name(s)		3 Location of Negatives Historic Kansas City Found.	
8 Specific Location		16 Thematic Category Architecture		25 No of Stories 1	
7 City or Town If Rural, Township & Vicinity Kansas City, Missouri		17 Date(s) or Period c.1904		26 Basement? Yes <input type="checkbox"/> No <input type="checkbox"/>	
8 Site Plan with North Arrow 		18 Style or Design commercial		30 Foundation Material concrete block	
UTM Coordinates		19 Architect or Engineer unknown		31 Wall Construction concrete block	
10 Site Building		20 Contractor or Builder unknown		32 Roof Type & Material flat/tar and gravel	
11 On National Register? Yes <input type="checkbox"/> No <input checked="" type="checkbox"/>		21 Original Use, if apparent Commercial		33 No. of Bays Front 8 Side 2	
12 Is It Eligible? Yes <input checked="" type="checkbox"/> No <input type="checkbox"/>		22 Present Use Commercial		34 Wall Treatment stretcher bond	
13 Part of Estab. Hist. Dist? Yes <input type="checkbox"/> No <input checked="" type="checkbox"/>		23 Ownership Public <input type="checkbox"/> Private <input checked="" type="checkbox"/>		35 Plan Shape rectangular	
14 District Potenti? Yes <input checked="" type="checkbox"/> No <input type="checkbox"/>		24 Owner's Name & Address, if known		36 Changes (Explain in #42) Addition <input type="checkbox"/> Altered <input checked="" type="checkbox"/> Moved <input type="checkbox"/>	
15 Name of Established District		25 Open to Public? Yes <input checked="" type="checkbox"/> No <input type="checkbox"/>		37 Condition Interior <u>Unknown</u> Exterior <u>Excellent</u>	
42 Further Description of Important Features Simple commercial structure with brick veneer and modest fenestration punctuating W. facade. Arched radiating voussours enhance fenestration S. bay and N. bay. Central bay with entrance to N of plate glass display window and recessed entrance to S. of display window.		26 Local Contact Person or Organization Historic Kansas City Foundation		38 Preservation Underway? Yes <input type="checkbox"/> No <input type="checkbox"/>	
43 History and Significance Settled in the 1830's to service the Santa Fe and Oregon Trails, Westport was superseded by Kansas City, Mo. after the Civil War. In 1897 it was annexed by Kansas City.. Recycled successfully into a district of restaurants and specialty shops in 1972.		27 Other Surveys in Which Included None		39 Endangered? By What? Yes <input checked="" type="checkbox"/> No <input type="checkbox"/>	
44 Description of Environment and Outbuildings Set close to curb; surface parking lot to N.		40 Visible from Public Road? Yes <input checked="" type="checkbox"/> No <input type="checkbox"/>		41 Distance from and Frontage on Road	
45 Sources of Information WP#24465 5/11/1904 H. Endres		46 Prepared by Emily F. Woodward		47 Organization Historic K.C. Foundation	
		48 Date 5/82		49 Revision Date(s)	

2 County
Jackson4 Present Name(s)
4137

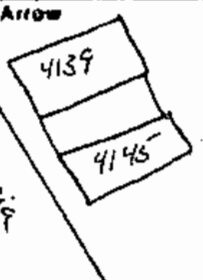
Pennsylvania

5 Other Name(s)



HISTORIC INVENTORY

JA-AS-D12-011

1. No		4. Present Name(s) 4139-45 Pennsylvania	
County Jackson		5. (Other Name(s)) 4141 Pennsylvania	
6. Location of Negatives Historic Kansas City Found.		16. Thematic Category Architecture	
7. Specific Location		17. Date(s) or Period c.1906	
8. City or Town II Rural, Township & Vicinity Kansas City, Missouri		18. Style or Design commercial	
9. Site Plan with North Arrow 		19. Architect or Engineer unknown	
UTM Coordinates		20. Contractor or Builder unknown	
10. Site Building		21. Original Use, if apparent Six unit apartment	
11. On National Register? Yes No X		22. Present Use Six unit apartment	
12. Is it Eligible? Yes X No		23. Ownership Public I Private XXX	
13. Part of Estab. Hist. Dist? Yes No X		24. Owner's Name & Address, if known	
14. District Potent? Yes X No		25. Open to Public? Yes I No XXXX	
15. Name of Established District		26. Local Contact Person or Organization Historic Kansas City Foundation	
42. Further Description of Important Features Two cubic brick structures both with patterned brick parapets, smooth stone lugsills and lintels on symmetrical N. facades. N & S. facades with smooth stone lugsills and arched radiating voussours enhancing fenestration. Central entrances removed and addition(built of modern materials,) placed between the two structures, connecting them. Central entrance located in new addition.		27. Other Surveys in Which Included None	
43. History and Significance Settled in the 1830's to service the Santa Fe and Oregon Trails, Westport was superseded by Kansas City, Mo. after the Civil War. In 1897 it was annexed by Kansas City. Recycled successfully into a district of restaurants and specialty shops in 1972.		28. No. of Stories 3	
44. Description of Environment and Outbuildings Set at curb.		29. Basement? full Yes X No	
45. Sources of Information WP#29965 4/25/06 Geo. Jones		30. Foundation Material stone	
		31. Wall Construction Brick	
		32. Roof Type & Material flat/tar and gravel	
		33. No. of Bays Front 7 Side 4	
		34. Wall Treatment Stretcher bond	
		35. Plan Shape rectangular	
		36. Changes (Explain in #42) Addition XX Altered XX Moved I	
		37. Condition Interior Unknown Exterior Excellent	
		38. Preservation Underway? Yes No I	
		39. Endangered? By What? Yes IX No I	
		40. Visible from Public Road? Yes X No	
		41. Distance from and Frontage on Road	
		46. Prepared by Emily F. Woodward	
		47. Organization Historic K.C. Foundation	
		48. Date 5/82	
		49. Revision Date(s)	

2 County
Jackson4 Present Name(s)
4139-4145

Pennsylvania

4141 Pennsylvania



HISTORIC INVENTORY

JA-AS-012-012

No. _____ County Jackson Location of Negatives Historic Kansas City Found. Specific location _____		4 Present Name(s) 4144 Pennsylvania 5 (Other Name(s)) Sculpture Studio	
		16 Thematic Category Architecture	28 No. of Stories 2
		17 Date(s) or Period c. 1943	29. Exact-ent? Yes <input checked="" type="checkbox"/> No <input type="checkbox"/> full
		18 Style or Design commercial	30 Foundation Material stone
		19. Architect or Engineer unknown	31. Wall Construction stone
		20 Contractor or Builder Unknown	32. Roof Type & Material flat/tar and gravel
		21. Original Use, if apparent commercial	33. No. of Bays Front 8 Side
		22 Present Use commercial	34. Wall Treatment concrete and rubblestone
		23 Ownership Public <input type="checkbox"/> Private <input checked="" type="checkbox"/>	35. Changes (Explain in #42) Addition, Altered, Moved
		24. Owner's Name & Address, if known	37 Condition Interior Unknown Exterior Fair
		25. Open to Public? Yes <input type="checkbox"/> No <input checked="" type="checkbox"/> XXXX	38. Preservation Underway? Yes <input type="checkbox"/> No <input checked="" type="checkbox"/>
26 Local Contact Person or Organization Historic Kansas City Foundation		39. Endangered? By What? Yes <input checked="" type="checkbox"/> No <input type="checkbox"/>	
27. Other Surveys in Which Included None		40 Visible from Public Road? Yes <input checked="" type="checkbox"/> No <input type="checkbox"/>	
41. Distance from and Frontage on Road		42. Further Description of Important Features Large stone functional structure with no particular stylistic influence. E. facades with smooth concrete surfacing. N, S. & W facades with exposed rockfaced steon. Fenestration punctuates all facades. Lot drops off to W. to expose lower level.	
43 History and Significance Settled in the 1830's to service the Santa Fe and Oregon Trails, Westport was superseded by Kansas City, Mo. after the Civil War. In 1897 it was annexed by Kansas City. Recycled successfully into a district of restaurants and specialty shops in 1972.		Photo	
44 Description of Environment and Outbuildings Set on corner lot close to curb. Surface parking on N.E. corner of lot.		45 Sources of Information WP#20771 (4196 Penn) 3/30/43 W. M. Jenmen	
		46. Prepared by Emily F. Woodward	
		47. Organization Historic K.C. Foundation	
		48. Date 5/82	49. Revision Date(s)

2 County
Jackson

4 Present Name(s)
4144 Pennsylvania

3 Other Name(s)
Sculpture Studio



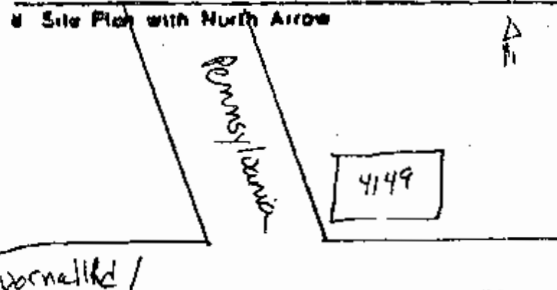
WALSH
SWITZER
CONTRACTORS
831-0471

WALSH
SWITZER
CONTRACTORS

CONSTRUCTION BARRIER WITH STRIPED SIGN

HISTORIC INVENTORY

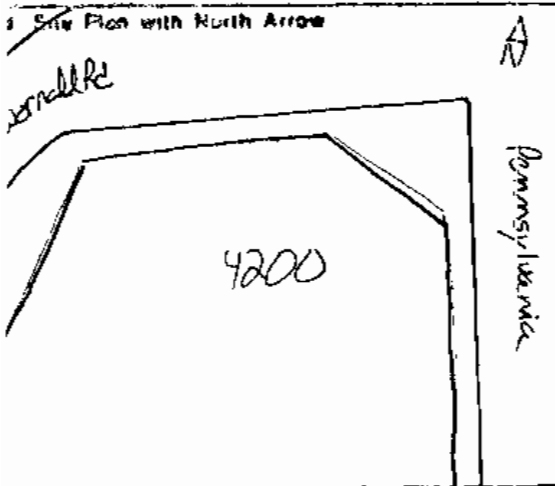
JA-AS-012-013


1 No		4 Present Name(s) 4149 Pennsylvania		1 County Jackson
7 County Jackson		5 Other Name(s)		
3 Location of Negatives Historic Kansas City Found.		6 Specific Location		
8 Site Plan with North Arrow 		18 Thematic Category Architecture		2 County Jackson
7 City or Town II Rural, Township & Vicinity Kansas City, Missouri		17 Date(s) or Period early 1900's		
8 Site Plan with North Arrow		19 Style or Design commercial		
9 UTM Coordinates		19 Architect or Engineer unknown		4 Present Name(s) 4149 Pennsylvania
10 Site Building		20 Contractor or Builder unknown		
11 On National Register? Yes No X		21 Original Use, if apparent commercial		
12 Is it Eligible? Yes X No		22 Present Use commercial		2 County Jackson
13 Part of Estab. Yes No X		23 Ownership Public <input type="checkbox"/> Private <input checked="" type="checkbox"/>		
14 District Potent? Yes X No		24 Owner's Name & Address, if known		
15 Name of Established District		25 Open to Public? Yes <input type="checkbox"/> No <input checked="" type="checkbox"/>		4 Present Name(s) 4149 Pennsylvania
16 District Potent? Yes X No		26 Local Contact Person or Organization Historic Kansas City Foundation		
17 Other Surveys in Which Included None		27 Other Surveys in Which Included		
42 Further Description of Important Features Cubic brick structure with patterned brick parapet, smooth stone lugsills and lintels. Continuous lugsills runs along W. facade, second story. First story W. facade with plate glass windows. W bay S. facade first story window filled in with decorative wood strips. Porches run across E facade, first, second and third storys. Two exterior brick chimneys S. facade.		28 No. of Stories 3		4 Present Name(s) 4149 Pennsylvania
43 History and Significance Settled in the 1830's to service the Santa Fe and Oregon Trails, Westport was superseded by Kansas City, Mo. after the Civil War. In 1897 it was annexed by Kansas City. Recycled successfully into a district of restaurants and specialty shops in 1972.		29 Basement? Yes <input checked="" type="checkbox"/> No		
44 Description of Environment and Outbuildings Set on corner lot close to curb.		30 Foundation Material stone		
45 Sources of Information WP #90198 4/24/30 Geo. James		31 Wall Construction Brick		4 Present Name(s) 4149 Pennsylvania
46 Prepared by Emily F. Woodward		32 Roof Type & Material flat/tar and gravel		
47 Organization Historic K.C. Foundation		33 No. of Bays Front 3 Side 3		
48 Date 5/82		34 Wall Treatment stretcher bond		4 Present Name(s) 4149 Pennsylvania
49 Revision Date(s)		35 Plan Shape rectangular		
46 Prepared by Emily F. Woodward		36 Changes (Explain in #42) Addition Altered Moved		
47 Organization Historic K.C. Foundation		37 Condition Interior Unknown Exterior Excellent		4 Present Name(s) 4149 Pennsylvania
48 Date 5/82		38 Preservation Underway? Yes No		
49 Revision Date(s)		39 Endangered? By What? Yes X No		
46 Prepared by Emily F. Woodward		40 Visible from Public Road? Yes X No		4 Present Name(s) 4149 Pennsylvania
47 Organization Historic K.C. Foundation		41 Distance from and Frontage on Road		
48 Date 5/82		49 Revision Date(s)		



HISTORIC INVENTORY

JA-AS-012-014

1 No		4 Present Name(s) 4200 Pennsylvania		1 No
County Jackson		5 Other Name(s) Plaza Laundry, Dry Cleaners		
Location of Negatives Historic Kansas City Found.		16 Thematic Category Architecture		2 County Jackson
Specific Location		17 Date(s) or Period 1925		
7 City or Town II Rural, Township & Vicinity Kansas City, Missouri		18 Style or Design Vernacular		4 Present Name(s) 4200 Pennsylvania
8 Site Plan with North Arrow 		19 Architect or Engineer Unknown		
9 Site Building		20 Contractor or Builder Unknown		5 Other Name(s) Plaza Laundry Dry Cleaners
Structure I		21 Original Use, if apparent commercial		
10 On National Register? Yes No <input checked="" type="checkbox"/> <input type="checkbox"/>		22 Present Use commercial		
11 Part of Estab. Hist. Dist.? Yes No <input type="checkbox"/> <input checked="" type="checkbox"/>		23 Ownership Public <input type="checkbox"/> Private <input checked="" type="checkbox"/>		
12 Is It Eligible? Yes <input checked="" type="checkbox"/> No <input type="checkbox"/>		24 Owner's Name & Address, if known		
13 District Potential? Yes <input checked="" type="checkbox"/> No <input type="checkbox"/>		25 Open to Public? Yes <input type="checkbox"/> No <input checked="" type="checkbox"/>		
5 Name of Established District		26 Local Contact Person or Organization Historic Kansas City Foundation		
2 Further Description of Important Features Large vernacular stone structure filling one entire block. Factory windows punctuate E, NW, W facades. NE facade with single leaf glass entrance flanked by plate glass display windows. Crenelated parapet on NE & NW facades. Classical detailing seen in cartouche at center of NE parapet. Landrops off to S. exposing a second story.		27 Other Surveys in Which Included None		
3 History and Significance Settled in the 1830's to service the Santa Fe and Oregon Trails, Westport was superseded by Kansas City, Mo. after the Civil War. In 1897 it was annexed by Kansas City. Recycled successfully into a district of restaurants and specialty shops in 1972.		28 No. of Stories 2		
6 Description of Environment and Outbuildings Fills entire block, set close to curb.		29 Basement? full Yes <input checked="" type="checkbox"/> No <input type="checkbox"/>		
Sources of Information WP#82025 8/12/25 Wm. Lutz BP#14354 6/25/25 (Jno. M. Graham o.) \$25,000.-		30 Foundation Material limestone		
		31 Wall Construction stone		
		32 Roof Type & Material flat/tar and gravel		
		33 No. of Bays Front Side		
		34 Wall Treatment Rubble coursed stone		
		35 Plan Shape irregular		
		36 Changes (Explain in #42) Addition, Altered, Moved		
		37 Condition Interior Unknown Exterior Good		
		38 Preservation Underway? Yes No <input type="checkbox"/> <input checked="" type="checkbox"/>		
		39 Endangered? By What? Yes <input checked="" type="checkbox"/> No <input type="checkbox"/>		
		40 Visible from Public Road? Yes <input checked="" type="checkbox"/> No <input type="checkbox"/>		
		41 Distance from and Frontage on Road		
		46 Prepared by Emily F. Woodward		
		47 Organization Historic K.C. Foundation		
		48 Date 5/82 49 Revision Date(s)		



PLAZA
LAUNDRY
DRY CLEANERS

COUNTRY CLUB
Laundry


5,000
CASH & CARRY
BOX
STORAGE

For details call
482-2000

STOP

HISTORIC INVENTORY

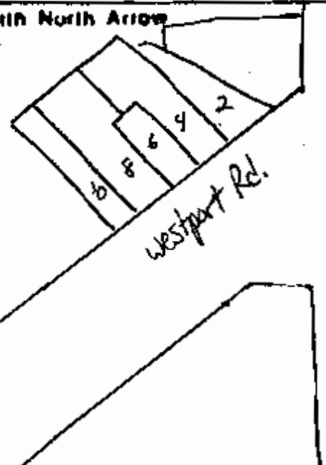
JA-NS-012-015

<p>1 No</p> <p>County Jackson</p> <p>Location of Negatives Historic Kansas City Found.</p> <p>Specific Location</p>	<p>4 Present Name(s) 4231-33 Pennsylvania</p> <p>5 Other Name(s)</p>	<p>1 No</p> <p>2 County Jackson</p> <p>4 Present Name(s) 423-33 Pennsylv/ania</p> <p>5 Other Name(s)</p>
<p>City or Town If Rural, Township & Vicinity Kansas City, Missouri</p> <p>Site Plan with North Arrow</p> 	<p>16 Thematic Category Architecture</p> <p>17 Date(s) or Period c.1938 and 1949</p> <p>18 Style or Design Vernacular</p> <p>19 Architect or Engineer unknown</p> <p>20 Contractor or Builder unknown</p> <p>21 Original Use, if apparent commercial</p> <p>22 Present Use commercial</p> <p>23 Ownership Public <input type="checkbox"/> Private <input checked="" type="checkbox"/></p> <p>24 Owner's Name & Address, if known</p> <p>25 Open to Public? Yes <input checked="" type="checkbox"/> No <input type="checkbox"/></p> <p>26 Local Contact Person or Organization Historic Kansas City Foundation</p> <p>27 Other Surveys in Which Included None</p>	<p>28 No of Stories 1</p> <p>29 Basement? Yes <input type="checkbox"/> No <input type="checkbox"/></p> <p>30 Foundation Material Stone</p> <p>31 Wall Construction brick</p> <p>32 Roof Type & Material flat/tar and gravel</p> <p>33 No. of Bays Front 8 Side</p> <p>34 Wall Treatment stretcher bond</p> <p>35 Plan Sheets</p> <p>36 Changes (Explain in #42) Addition <input type="checkbox"/> Altered <input type="checkbox"/> Moved <input type="checkbox"/></p> <p>37 Condition Interior Unknown Exterior good</p> <p>38 Preservation Underway? Yes <input type="checkbox"/> No <input type="checkbox"/></p> <p>39 Endangered? By What? Yes <input checked="" type="checkbox"/> No <input type="checkbox"/></p> <p>40 Visible from Public Road? Yes <input checked="" type="checkbox"/> No <input type="checkbox"/></p> <p>41 Distance from and Frontage on Road</p>
<p>11 On National Register? Yes <input type="checkbox"/> No <input checked="" type="checkbox"/></p> <p>12 Is It Eligible? Yes <input checked="" type="checkbox"/> No <input type="checkbox"/></p> <p>13 Part of Estab. Hist. Dist.? Yes <input type="checkbox"/> No <input checked="" type="checkbox"/></p> <p>14 District Potent? Yes <input checked="" type="checkbox"/> No <input type="checkbox"/></p> <p>15 Name of Established District</p>	<p>7 Further Description of Important Features</p> <p>Projecting facades of this otherwise plain structure are enlivened by glazed and painted terra cotta tiles and plaques. Centrally located entrances W. facades. Garages located in N. bays of W. facades.</p>	
<p>8 History and Significance</p> <p>Settled in the 1830's to service the Santa Fe and Oregon Trails, Westport was superseded by Kansas City, Mo. after the Civil War. In 1897 it was annexed by Kansas City. Recycled successfully into a district of restaurants and specialty shops in 1972.</p>		
<p>9 Description of Environment and Outbuildings</p> <p>set close to curb with central bay recessed on W. facade. Courtyard in central bay.</p>		
<p>10 Sources of Information</p> <p>WP#77729-(4231 Penn) 5/9/38 Burgess Iron Wks. 93476 2/9/49 Berg Iron Works (4233 Penn)</p>		<p>46. Prepared by Emily F. Woodward</p> <p>47. Organization Historic K.C. Foundation</p> <p>48 Date 5/82 49 Revision Date(s)</p>



HISTORIC INVENTORY

JA-AS-012-016

1 No		4 Present Name(s) 2-4-6-8-10 Westport Rd.		2 County Jackson
2 County Jackson		5 Other Name(s)		
3 Location of Negatives Historic Kansas City Found.				
6 Specific Location		16 Thematic Category Architecture	28 No. of Stories 1	4 Present Name(s) Jackson
7 City or Town II Rural, Township & Vicinity Kansas City, Missouri		17 Date(s) or Period 1915	29 Basement? Yes <input type="checkbox"/> No <input type="checkbox"/>	
8 Site Plan with North Arrow 		18 Style or Design Commercial	30 Foundation Material stone	
9		19 Architect or Engineer H. Stroh	31 Wall Construction brick	5 Other Name(s)
		20 Contractor or Builder J. Fleming	32 Roof Type & Material flat/tar and gravel	
		21 Original Use, if apparent commercial	33 No. of Bays Front 5 Side 1	
10 Site Building Structure I, Object II		22 Present Use commercial	34 Wall Treatment stretcher bond	2-4-6-8-10 Westport Rd.
11 On National Register? Yes <input type="checkbox"/> No <input checked="" type="checkbox"/>		23 Ownership Public <input type="checkbox"/> Private <input checked="" type="checkbox"/>	35 Plan Shape rectangular	
12 Is It Eligible? Yes <input checked="" type="checkbox"/> No <input type="checkbox"/>		24 Owner's Name & Address, if known	36 Changes (Explain in #42) Addition <input checked="" type="checkbox"/> Altered <input checked="" type="checkbox"/> Moved <input checked="" type="checkbox"/>	
13 Part of Estab. Hist. Dist? Yes <input type="checkbox"/> No <input checked="" type="checkbox"/>		25 Open to Public? Yes <input type="checkbox"/> No <input checked="" type="checkbox"/>	37 Condition Interior <u>Unknown</u> Exterior <u>Good</u>	5 Other Name(s)
14 District Potent? Yes <input checked="" type="checkbox"/> No <input type="checkbox"/>		26 Local Contact Person or Organization Historic Kansas City Foundation	38 Preservation Underway? Yes <input type="checkbox"/> No <input checked="" type="checkbox"/>	
15 Name of Established District		27 Other Surveys in Which Included None	39 Endangered? By What? Yes <input checked="" type="checkbox"/> No <input type="checkbox"/>	
16		40 Visible from Public Road? Yes <input checked="" type="checkbox"/> No <input type="checkbox"/>	41 Distance from and Frontage on Road	5 Other Name(s)
17		42 Further Description of Important Features Original S. facade altered by addition of shack shingle parapet as well as treatment of entrances and display windows E and W bays. These bays now recessed at angles, with thin windows divided by fluted pilasters. Central bay with original decorative arched entrance.		
18		43 History and Significance Settled in the 1830's to service the Santa Fe and Oregon Trails, Westport was superseded by Kansas City, Mo. after the Civil War. In 1897 it was annexed by Kansas City. Recycled successfully into a district of restaurants and specialty shops in 1972.		
19		44 Description of Environment and Outbuildings Set close to curb with surface parking on W.		5 Other Name(s)
20		45 Sources of Information WP# Over BP#11395 2/9/15 (o., W.H. Connor; b., J. Fleming; a., H. Stroh) \$9,000.-		
21		46 Prepared by Emily F. Woodward		
22		47 Organization Historic K.C. Foundation		5 Other Name(s)
23		48 Date 5/82		
24		49 Revision Date(s)		



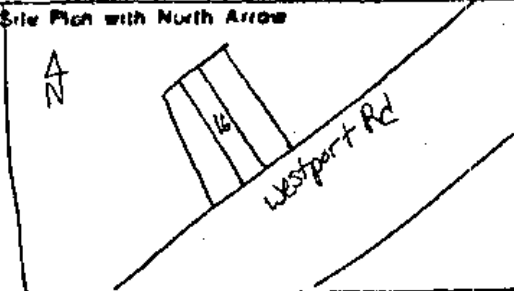
WMA IMPORTS

COCHNER'S PRINTING

Molen's Shoe Repair
WESTERN BOOT SALE

Office of Historic Preservation, P.O. Box 176, Jefferson City, Missouri 65101
HISTORIC INVENTORY

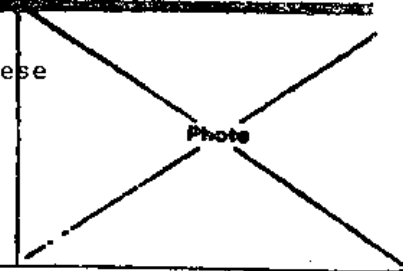
JA-AS-012-017

1 No.		4 Present Name(s) 16 Westport Rd.	
2 County Jackson		5 Other Name(s)	
3 Location of Negatives Historic Kansas City Found.		6 Specific Location	
7 City or Town If Rural, Township & Vicinity Kansas City, Missouri		10 Thematic Category Architecture	
8 Site Plan with North Arrow 		17 Date(s) or Period 1929	
9 UTM Coordinates		18 Style or Design Modified Spanish Colonial Revival	
0 Site Building Structure I - Object II		19 Architect or Engineer unknown	
1 On National Register? Yes No X		20 Contractor or Builder unknown	
2 Part of Estab. Hist. Dist? Yes No X		21 Original Use, if apparent Commercial	
3 Name of Established District		22 Present Use Commercial	
12 Is it Eligible? Yes X No		23 Ownership Public I Private IX	
13 District Potential? Yes X No		24 Owner's Name & Address, if known	
Sources of Information		25 Open to Public? Yes I X No II	
WP#89940 (16-18 Wpt Rd.) 1/7/30 Dorrtthet		26 Local Contact Person or Organization Historic Kansas City Foundation	
BP# 15491 1/8/29 (o. David L. Douthat) \$10,000.		27 Other Surveys in Which Included None	
KCD 1930 David L. Douthat r. 16A Westport Rd.		28 No. of Stories 2	
48. Prepared by Emily F. Woodward		29 Basement? Yes I No II	
47. Organization Historic K.C. Foundation		30 Foundation Material Stone	
48. Date 5/52		31 Wall Construction Brick	
49. Revision Date(s)		32 Roof Type & Material Flat/tar and gravel	
		33 No. of Bays Front 3 Side 3	
		34 Wall Treatment stretcher bond	
		35 Plan Shape rectangular	
		36 Changes (Explain in #42) Addition, Altered, Moved	
		37 Condition Interior Unknown Exterior GOOD	
		38 Preservation Underway? Yes I No II	
		39 Endangered? By What? Yes I X No II	
		40 Visible from Public Road? Yes X No	
		41. Distance from and Frontage on Road	

Jackson
 Present Name(s)
 16 Westport Rd.
 15 Other No. 761

2 Further Description of Important Features

Cubic structure enhanced by Spanish Colonial Revival elements. These include red tile hip roof hiding flat roof and decorative tiles. S. facade first story divided into three bays with plate glass display windows and recessed entrances. Soldier bond and tile string course demarcates second story. Fenestration second story with smooth stone lugsills.



History and Significance

Settled in the 1830's to service the Santa Fe and Oregon Trails, Westport was superseded by Kansas City, Mo. after the Civil War. In 1897 it was annexed by Kansas City. Recycled successfully into a district of restaurants and specialty shops in 1972.

Description of Environment and Outbuildings

Set close to curb with surface parking lot to E.

Sources of Information

WP#89940 (16-18 Wpt Rd.) 1/7/30 Dorrtthet
 BP# 15491 1/8/29 (o. David L. Douthat) \$10,000.
 KCD 1930 David L. Douthat r. 16A Westport Rd.

48. Prepared by
Emily F. Woodward

47. Organization
Historic K.C. Foundation

48. Date
5/52

49. Revision Date(s)



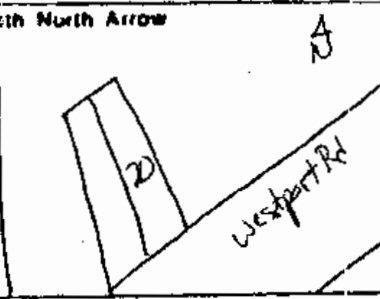
BOOKS
MAGAZINES
COMICS

USED
BOOKS

WESTPORT
BOOKSTORE

HISTORIC INVENTORY

JA-AS-012-018

1 No		4 Present Name(s) 20 Westport Road		1 No	
7 County Jackson		5 Other Name(s) Rollin Cleaners		2 County Jackson	
3 Location of Negatives Historic Kansas City Found.		16 Thematic Category Architecture		25 No. of Stories 1	
6 Specific Location		17 Date(s) or Period 1946		26 Basement? Yes <input type="checkbox"/> No <input type="checkbox"/>	
7 City or Town II Rural, Township & Vicinity Kansas City, Missouri		18 Style or Design commercial		30 Foundation Material Concrete	
4 Site Plan with North Arrow 		19 Architect or Engineer unknown		31 Wall Construction Brick	
UTM Coordinates		20 Contractor or Builder M. J. Stutsman		32 Roof Type & Material flat/tar and gravel	
10 Site Building		21 Original Use, if apparent commercial		33 No. of Bays Front 1 Side 2	
11 On National Register? Yes <input type="checkbox"/> No <input checked="" type="checkbox"/>		22 Present Use commercial		34 Wall Treatment stretcher bond	
12 Is It Eligible? Yes <input checked="" type="checkbox"/> No <input type="checkbox"/>		23 Ownership Public <input type="checkbox"/> Private <input checked="" type="checkbox"/>		35 Plan Shape irregular	
13 Part of Estab. Hist. Dist.? Yes <input type="checkbox"/> No <input checked="" type="checkbox"/>		24 Owner's Name & Address, if known		36 Changes (Explosion in #42) Addition <input type="checkbox"/> Altered <input type="checkbox"/> Moved <input type="checkbox"/>	
14 District Potent? Yes <input checked="" type="checkbox"/> No <input type="checkbox"/>		25 Open to Public? Yes <input type="checkbox"/> No <input checked="" type="checkbox"/>		37 Condition Interior <u>Unknown</u> Exterior <u>Excellent</u>	
15 Name of Established District		26 Local Contact Person or Organization Historic Kansas City Foundation		38 Preservation Underway? Yes <input type="checkbox"/> No <input type="checkbox"/>	
42 Further Description of Important Features Irregular shaped, modest brick structure with central entrance flanked by plate glass windows. S.E. bay angled back with plate glass window. "Zipper" brick at corner of angled wall.		27 Other Surveys in Which Included None		39 Endangered? By What? Yes <input checked="" type="checkbox"/> No <input type="checkbox"/>	
43 History and Significance Settled in the 1830's to service the Santa Fe and Oregon Trails, Westport was superseded by Kansas City, Mo after the Civil War. In 1897 it was annexed by Kansas City. Recycled successfully into a district of restaurants and specialty shops in 1972.		40 Visible from Public Road? Yes <input checked="" type="checkbox"/> No <input type="checkbox"/>		41 Distance from and Frontage on Road	
44 Description of Environment and Outbuildings Set close to curb.		45 Sources of Information WP#46300 5/1/47 Berg BP# 16168 1/14/46 (o. Jos. M. Gladman; b., M. J. Stutsman) \$13,500.		46 Prepared by Emily F. Woodward	
45 Sources of Information		46 Prepared by		47 Organization Historic K.C. Foundation	
45 Sources of Information		46 Prepared by		48 Date 5/82	
45 Sources of Information		46 Prepared by		49 Revision Date(s)	



LAUNDERETTE

Rollin
CLEANERS

ROLLIN'S

OLE WESTPORT LAUNDRY & DRY CLEANERS
Wash More for the 2nd & 3rd 1-2-3-4-5

LAUNDRY
30¢/LN

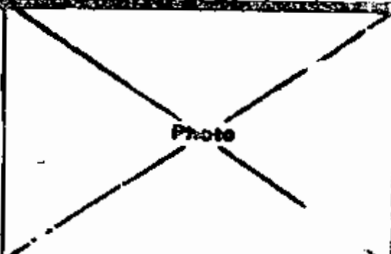
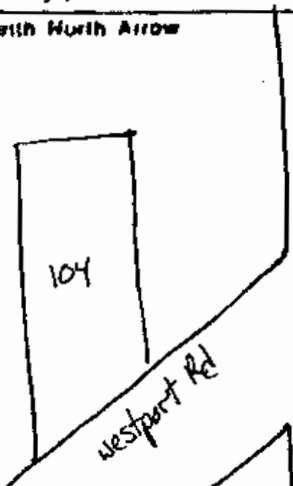
SHIRT

Office of Historic Preservation, P.O. Box 176, Jefferson City, Missouri 65101
HISTORIC INVENTORY

JA-AS-012-019

1 No		4 Present Name(s) 104 Westport Road		2 County Jackson	
2 County Jackson		5 Other Name(s) Keith Coldsnow Ltd.		3 Location of Negatives Historic Kansas City Found.	
3 Location of Negatives Historic Kansas City Found.		6 Specific Location		7 City or Town II Rural, Township & Vicinity Kansas City, Missouri	
7 City or Town II Rural, Township & Vicinity Kansas City, Missouri		8 Site Plan with North Arrow		16 Thematic Category Architecture	
8 Site Plan with North Arrow		17 Date(s) or Period c.1940		28 No. of Stories 1	
9 Site Plan with North Arrow		18 Style or Design Commercial		29 Basement? Yes <input type="checkbox"/> No <input type="checkbox"/>	
9 Site Plan with North Arrow		19 Architect or Engineer unknown		30 Foundation Material Concrete	
9 Site Plan with North Arrow		20 Contractor or Builder unknown		31 Wall Construction Brick	
9 Site Plan with North Arrow		21 Original Use, if apparent Safeway Store		32 Roof Type & Material Gable/tile and flat/tar	
9 Site Plan with North Arrow		22 Present Use Commercial		33 No. of Bays Front 1 Side 5 gravel	
9 Site Plan with North Arrow		23 Ownership Public <input type="checkbox"/> Private <input checked="" type="checkbox"/>		34 Wall Treatment stucco	
9 Site Plan with North Arrow		24 Owner's Name & Address, if known		35 Plan Shape rectangular	
9 Site Plan with North Arrow		25 Open to Public? Yes <input checked="" type="checkbox"/> No <input type="checkbox"/>		36 Changes (Explain in #42) Addition Alteration Moved	
9 Site Plan with North Arrow		26 Local Contact Person or Organization Historic Kansas City Foundation		37 Condition Interior <u>Unknown</u> Exterior <u>Good</u>	
9 Site Plan with North Arrow		27 Other Surveys in Which Included None		38 Preservation Underway? Yes <input type="checkbox"/> No <input type="checkbox"/>	
10 Site: Building		11 On National Register? Yes <input type="checkbox"/> No <input checked="" type="checkbox"/>		39 Endangered? By What? Yes <input checked="" type="checkbox"/> No <input type="checkbox"/>	
10 Site: Building		12 Is It Eligible? Yes <input checked="" type="checkbox"/> No <input type="checkbox"/>		40 Visible from Public Road? Yes <input checked="" type="checkbox"/> No <input type="checkbox"/>	
10 Site: Building		13 Part of Estab. Hist. Dist.? Yes <input type="checkbox"/> No <input checked="" type="checkbox"/>		41 Distance from and Frontage on Road	
10 Site: Building		14 District Potent? Yes <input checked="" type="checkbox"/> No <input type="checkbox"/>		42 Further Description of Important Features	
10 Site: Building		15 Name of Established District		43 History and Significance	
10 Site: Building		42 Further Description of Important Features		44 Description of Environment and Outbuildings	
10 Site: Building		43 History and Significance		45 Sources of Information	
10 Site: Building		44 Description of Environment and Outbuildings		46 Prepared by Emily F. Woodward	
10 Site: Building		45 Sources of Information		47 Organization Historic K.C. Foundation	
10 Site: Building		46 Prepared by Emily F. Woodward		48 Date 5/82	
10 Site: Building		47 Organization Historic K.C. Foundation		49 Revision Date(s)	
10 Site: Building		48 Date 5/82		49 Revision Date(s)	

2 County
Jackson
4 Present Name(s)
104 Westport Rd.
5 Other Name(s)
Keith Coldsnow, Ltd.



Plain structure with stucco walls covering original plate glass windows. Gable roof of red tile on front s. bay of building. Northern bays with flat roof. Along E side bays marked by exterior buttresses. Entrance in SE corner S. facade.

Settled in the 1830's to service the Santa Fe and Oregon Trails, Westport was superseded by Kansas City, Mo. after the Civil War. In 1897 it was annexed by Kansas City. Recycled successfully into a district of restaurants and specialty shops in 1972.

Set close to curb running back at an angle. Black top surface parkint lot on E.

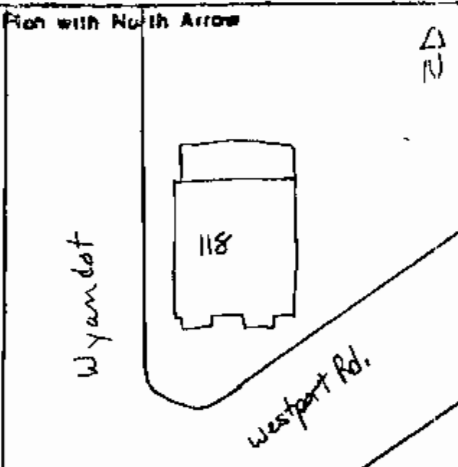
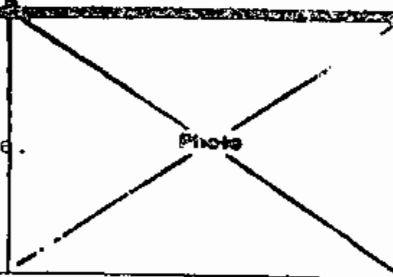
WP#15782 5/1/40 Safeway Store

46. Prepared by
Emily F. Woodward
47. Organization
Historic K.C. Foundation
48 Date
5/82
49 Revision Date(s)



HISTORIC INVENTORY

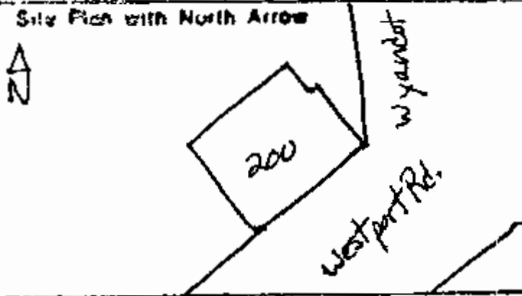
JA-AS-02-020

1 No		4 Present Name(s) 118 Westport Rd.		1 No	
2 County Jackson		5 (Other Name(s)) Allen Library			2 County Jackson
3 Location of Negatives Historic Kansas City Found.					
6 Specific Location		16 Thematic Category Architecture	28 No. of Stories 2	4 Present Name(s) 118 Westport Rd.	
7 City or Town II Rural Township & Vicinity Kansas City, Missouri		17 Date(s) or Period c.1896	29 Basement? full Yes <input checked="" type="checkbox"/> No		
8 Site Plan with North Arrow		18 Style or Design Vernacular	30 Foundation Material Stone		
		19 Architect or Engineer Unknown	31 Wall Construction Stone & frame		
		20 Contractor or Builder Unknown	32 Roof Type & Material Bellcast hip/asbesto		
		21 Original Use, if apparent Library	33 No. of Bays Front 3 Sides 4		
		22 Present Use Library	34 Wall Treatment Rockface coursed stone/slat		
		23 Ownership Public <input type="checkbox"/> Private <input checked="" type="checkbox"/>	35 Plan Shape rectangular		
		24 Owner's Name & Address, if known	36 Changes (Explain in #42) Addition, Altered, Moved		
		25 Open to Public? Yes <input type="checkbox"/> No <input checked="" type="checkbox"/>	37 Condition Interior Unknown Exterior Fair		
		26 Local Contact Person or Organization Historic Kansas City Foundation	38 Preservation Underway? Yes <input type="checkbox"/> No <input type="checkbox"/>		
		27 Other Surveys in Which Included None	39 Endangered? By What? Yes <input checked="" type="checkbox"/> No <input type="checkbox"/>		
9 Name of Established District			40 Visible from Public Road? Yes <input checked="" type="checkbox"/> No <input type="checkbox"/>		
10 Further Description of Important Features			41 Distance from and Frontage on Road		
Symmetrical, cubic structure. Central entranced recessed in S. facade with arch, radiating voussoirs. One story turrets, projecting from first story with conical roofs, flank main entrance. Fenestration first story with rockfaced lugsills and lintels. Windows second story set under deep eaves with carved wood modillions. Chimneys placed symmetrically on S. side of roof.				5 Other Name(s) Allen Library	
11 History and Significance Settled in the 1830's to service the Santa Fe and Oregon Trails, Westport was superseded by Kansas City, Mo. after the Civil War. In 1897 it was annexed by Kansas City. Recycled successfully into a district of restaurants and specialty shops in 1972.					
12 Description of Environment and Outbuildings Set back from curb on small corner lot.					
13 Sources of Information WP#13216 12/22/1896 Allen Library		46 Prepared by Emily F. Woodward			
		47 Organization Historic K.C. Foundation			
		48 Date 5/82	49 Revision Date(s)		



HISTORIC INVENTORY

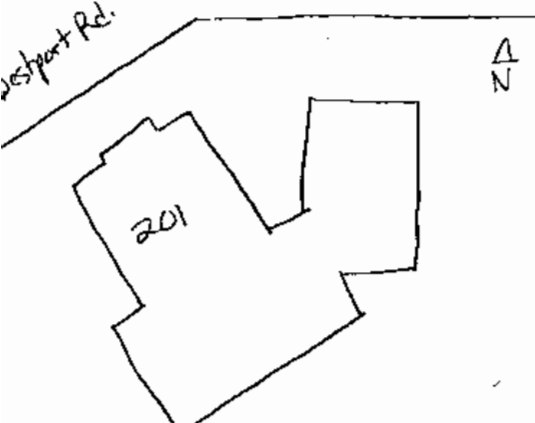
JA-AS-02-021

1 No		4 Present Name(s) 200 Westport Road		2 County Jackson	
3 County Jackson		5 Other Name(s) United States Post Office		4 Present Name(s) 200 Westport Rd.	
6 Location of Negatives Historic Kansas City Found.		16 Thematic Category Architecture		28 No. of Stories 1	
7 Specific Location		17 Date(s) or Period Commercial		29 Basement? Yes <input type="checkbox"/> No <input checked="" type="checkbox"/>	
8 City or Town II Rural, Township & Vicinity Kansas City, Missouri		18 Style or Design commercial		30 Foundation Material concrete	
9 Site Plan with North Arrow 		19 Architect or Engineer unknown		31 Wall Construction stone	
10 UTM Coordinates		20 Contractor or Builder unknown		32 Roof Type & Material flat/tar and gravel	
11 Site Building		21 Original Use, if apparent U.S. Post Office		33 No. of Bays Front 2 Side 3	
12 On National Register? Yes <input type="checkbox"/> No <input checked="" type="checkbox"/>		22 Present Use U.S. Post Office		34 Wall Treatment brick and glass	
13 Part of Estab. Hist. Dist? Yes <input type="checkbox"/> No <input checked="" type="checkbox"/>		23 Ownership Public <input checked="" type="checkbox"/> Private <input type="checkbox"/>		35 Plan Shape irregular	
14 District Potent? Yes <input checked="" type="checkbox"/> No <input type="checkbox"/>		24 Owner's Name & Address, if known		36 Changes (Explain in #42) Addition <input type="checkbox"/> Altered <input type="checkbox"/> Moved <input type="checkbox"/>	
15 Name of Established District		25 Open to Public? Yes <input checked="" type="checkbox"/> No <input type="checkbox"/>		37 Condition Interior <u>Unknown</u> Exterior <u>Excellent</u>	
16 Further Description of Important Features Horizontally emphasized by flat roof lines and cantilevered roof line over entrance and fenestration and over surface parking lot to N.		26 Local Contact Person or Organization Historic Kansas City Foundation		38 Preservation Underway? Yes <input type="checkbox"/> No <input type="checkbox"/>	
17 History and Significance Settled in the 1830's to service the Santa Fe and Oregon Trails, Westport was superseded by Kansas City, Mo. after the Civil War. In 1897 it was annexed by Kansas City. Recycled successfully into a district of restaurants and specialty shops in 1972.		27 Other Surveys in Which Included None		39 Endangered? By What? Yes <input checked="" type="checkbox"/> No <input type="checkbox"/>	
18 Description of Environment and Outbuildings Located on corner lot close to curb with surface parking to N.		40 Visible from Public Road? Yes <input checked="" type="checkbox"/> No <input type="checkbox"/>		41 Distance from and Frontage on Road	
19 Sources of Information WP#188580 5/7/1901 Dr. J. Donaldson		45 Prepared by Emily F. Woodward		2 U.S. Other Name(s) U.S. Post Office	
		46 Organization Historic K.C. Foundation			
		47 Date 5/82		48 Revision Date(s)	



HISTORIC INVENTORY

JA AS-012-022

1 No		4 Present Name(s)		201 Westport Rd.	
2 County		5 Other Name(s)		Westport Presbyterian	
3 Duration of Negatives		16 Thematic Category		25 No. of Stories	
Historic Kansas City Found.		Architecture		2	
3 Specific Location		17 Date(s) or Period		26 Basement?	
		c. 1903		Yes <input checked="" type="checkbox"/> No <input type="checkbox"/>	
7 City or Town If Rural, Township & Vicinity		18 Style or Design		29 Foundation Material	
Kansas City, Missouri		Gothic Revival		stone	
3 Site Plan with North Arrow		19 Architect or Engineer		30 Wall Construction	
		unknown		stone	
		20 Contractor or Builder		31 Roof Type & Material	
		unknown		Gable asbestos/flat tar	
		21 Original Use, if apparent		32 No. of Bays	
		church		Front Side gravel	
		22 Present Use		33 Wall Treatment	
		church		Rockfaced Coursed Stone	
		23 Ownership		34 Plan Shape	
		Public <input type="checkbox"/> Private <input checked="" type="checkbox"/>			
		24 Owner's Name & Address, if known		35 Changes (Explain in #42)	
				Addition, Altered, Moved	
		25 Open to Public?		36 Condition	
		Yes <input type="checkbox"/> No <input checked="" type="checkbox"/>		Interior Unknown	
		26 Local Contact Person or Organization		37 Exterior Good	
		Historic Kansas City Foundation		38 Preservation Underway?	
		27 Other Surveys in Which Included		Yes <input type="checkbox"/> No <input type="checkbox"/>	
		None		39 Endangered? By What?	
				Yes <input checked="" type="checkbox"/> No <input type="checkbox"/>	
8 Name of Established District		40 Visible from Public Road?		41 Distance from and Frontage on Road	
		Yes <input checked="" type="checkbox"/> No <input type="checkbox"/>			
9 Further Description of Important Features		45 Prepared by		5 Other Name(s)	
V-shaped stone structure w/sanctuary on W and administrative building on E. Central entrance located at base of V. in tower like structure with crenelated parapet. Exterior buttresses demark bays of Sanctuary. Sanctuary fenestration of Gothic shaped arches.		Emily F. Woodward		Westport Presbyterian	
10 History and Significance		47 Organization		201 Westport Rd.	
Settled in the 1830's to service the Santa Fe and Oregon Trails, Westport was superseded by Kansas City, Mo. after the Civil War. In 1897 it was annexed by Kansas City. Recycled successfully into a district of restaurants and specialty shops in 1972.		Historic K.C. Foundation			
11 Description of Environment and Outbuildings		48 Date		49 Revision Date(s)	
set back from street on curing corner lot.		6/82			
12 Sources of Information		46 Prepared by			
WP#22631 5/9/1903 Cumberland Presb. Church		Emily F. Woodward			
		47 Organization			
		Historic K.C. Foundation			
		48 Date			
		6/82			
		49 Revision Date(s)			



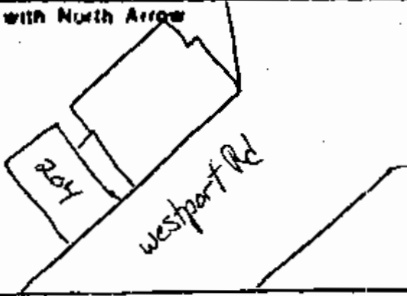


WESTPORT PRESBYTERIAN

WALTER D. HILL	1914-1915
WALTER D. HILL	1915-1916
WALTER D. HILL	1916-1917
WALTER D. HILL	1917-1918
WALTER D. HILL	1918-1919
WALTER D. HILL	1919-1920
WALTER D. HILL	1920-1921
WALTER D. HILL	1921-1922
WALTER D. HILL	1922-1923
WALTER D. HILL	1923-1924
WALTER D. HILL	1924-1925
WALTER D. HILL	1925-1926
WALTER D. HILL	1926-1927
WALTER D. HILL	1927-1928
WALTER D. HILL	1928-1929
WALTER D. HILL	1929-1930
WALTER D. HILL	1930-1931
WALTER D. HILL	1931-1932
WALTER D. HILL	1932-1933
WALTER D. HILL	1933-1934
WALTER D. HILL	1934-1935
WALTER D. HILL	1935-1936
WALTER D. HILL	1936-1937
WALTER D. HILL	1937-1938
WALTER D. HILL	1938-1939
WALTER D. HILL	1939-1940
WALTER D. HILL	1940-1941
WALTER D. HILL	1941-1942
WALTER D. HILL	1942-1943
WALTER D. HILL	1943-1944
WALTER D. HILL	1944-1945
WALTER D. HILL	1945-1946
WALTER D. HILL	1946-1947
WALTER D. HILL	1947-1948
WALTER D. HILL	1948-1949
WALTER D. HILL	1949-1950
WALTER D. HILL	1950-1951
WALTER D. HILL	1951-1952
WALTER D. HILL	1952-1953
WALTER D. HILL	1953-1954
WALTER D. HILL	1954-1955
WALTER D. HILL	1955-1956
WALTER D. HILL	1956-1957
WALTER D. HILL	1957-1958
WALTER D. HILL	1958-1959
WALTER D. HILL	1959-1960
WALTER D. HILL	1960-1961
WALTER D. HILL	1961-1962
WALTER D. HILL	1962-1963
WALTER D. HILL	1963-1964
WALTER D. HILL	1964-1965
WALTER D. HILL	1965-1966
WALTER D. HILL	1966-1967
WALTER D. HILL	1967-1968
WALTER D. HILL	1968-1969
WALTER D. HILL	1969-1970
WALTER D. HILL	1970-1971
WALTER D. HILL	1971-1972
WALTER D. HILL	1972-1973
WALTER D. HILL	1973-1974
WALTER D. HILL	1974-1975
WALTER D. HILL	1975-1976
WALTER D. HILL	1976-1977
WALTER D. HILL	1977-1978
WALTER D. HILL	1978-1979
WALTER D. HILL	1979-1980
WALTER D. HILL	1980-1981
WALTER D. HILL	1981-1982
WALTER D. HILL	1982-1983
WALTER D. HILL	1983-1984
WALTER D. HILL	1984-1985
WALTER D. HILL	1985-1986
WALTER D. HILL	1986-1987
WALTER D. HILL	1987-1988
WALTER D. HILL	1988-1989
WALTER D. HILL	1989-1990
WALTER D. HILL	1990-1991
WALTER D. HILL	1991-1992
WALTER D. HILL	1992-1993
WALTER D. HILL	1993-1994
WALTER D. HILL	1994-1995
WALTER D. HILL	1995-1996
WALTER D. HILL	1996-1997
WALTER D. HILL	1997-1998
WALTER D. HILL	1998-1999
WALTER D. HILL	1999-2000
WALTER D. HILL	2000-2001
WALTER D. HILL	2001-2002
WALTER D. HILL	2002-2003
WALTER D. HILL	2003-2004
WALTER D. HILL	2004-2005
WALTER D. HILL	2005-2006
WALTER D. HILL	2006-2007
WALTER D. HILL	2007-2008
WALTER D. HILL	2008-2009
WALTER D. HILL	2009-2010
WALTER D. HILL	2010-2011
WALTER D. HILL	2011-2012
WALTER D. HILL	2012-2013
WALTER D. HILL	2013-2014
WALTER D. HILL	2014-2015
WALTER D. HILL	2015-2016
WALTER D. HILL	2016-2017
WALTER D. HILL	2017-2018
WALTER D. HILL	2018-2019
WALTER D. HILL	2019-2020
WALTER D. HILL	2020-2021
WALTER D. HILL	2021-2022
WALTER D. HILL	2022-2023
WALTER D. HILL	2023-2024
WALTER D. HILL	2024-2025

HISTORIC INVENTORY

JAAS-012-023

1 No		4 Present Name(s) 204 Westport Road		2 County Jackson	
2 County Jackson		5 Other Name(s) Marios Delicatessen		3 Location of Negatives Historic Kansas City Found.	
3 Location of Negatives Historic Kansas City Found.		6 Specific Location		7 City or Town II Rural, Township & Vicinity Kansas City, Missouri	
6 Specific Location		16 Thematic Category Architecture		25 No. of Stories 2	
7 City or Town II Rural, Township & Vicinity Kansas City, Missouri		17 Date(s) or Period c.1902		28. Basement? Yes <input type="checkbox"/> No <input checked="" type="checkbox"/>	
8 Site Plan with North Arrow 		18 Style or Design Commercial		30 Foundation Material Stone	
9 UTM Coordinates		19. Architect or Engineer unknown		31. Wall Construction Brick	
10 Site Building Structures I, Object II		20 Contractor or Builder unknown		32. Roof Type & Material flat/tar and gravel	
11 On National Register? Yes <input type="checkbox"/> No <input checked="" type="checkbox"/>		21. Original Use, if apparent commercial		33. No. of Bays Front 3 Side 2	
12 Is It Eligible? Yes <input checked="" type="checkbox"/> No <input type="checkbox"/>		22 Present Use commercial		34. Wall Treatment stretcher bond	
13 Part of Estab. Hist. Dist? Yes <input type="checkbox"/> No <input checked="" type="checkbox"/>		23 Ownership Public <input type="checkbox"/> Private <input checked="" type="checkbox"/>		35. Plan Shape rectangular	
14 District Potent? Yes <input checked="" type="checkbox"/> No <input type="checkbox"/>		24. Owner's Name & Address, if known		36. Changes (Explain in #42) Addition, Altered, Moved	
15 Name of Established District		25. Open to Public? Yes <input checked="" type="checkbox"/> No <input type="checkbox"/>		37. Condition Interior <u>Unknown</u> Exterior <u>Good</u>	
16 Further Description of Important Features Rectangular brick mass. Central bay with plate glass window and entrance E & W bays with nonfunctioning entrances and covered plate glass windows. Second story fenestration W & Central bay with smooth stone lugsills and lintels. Patterned brick parapet hides flat roof. E bay, second story with ribbon band of five windows.		26. Local Contact Person or Organization Historic Kansas City Foundation		38. Preservation Underway? Yes <input type="checkbox"/> No <input checked="" type="checkbox"/>	
17 History and Significance Settled in the 1830's to service the Santa Fe and Oregon Trails, Westport was superseded by Kansas City, Mo. after the Civil War. In 1897 it was annexed by Kansas City. Recycled successfully into a district of restaurants and specialty shops in 1972.		27. Other Surveys in Which Included None		39. Endangered? By What? Yes <input checked="" type="checkbox"/> No <input type="checkbox"/>	
18 Description of Environment and Outbuildings Set close to curb with parking lot to W.		40 Visible from Public Road? Yes <input checked="" type="checkbox"/> No <input type="checkbox"/>		41. Distance from end Frontage on Road	
19 Sources of Information WP #9127 4/4/02 J. Lapper		45. Prepared by Emily F. Woodward		5 Other Name(s) Marios Delicatessen	
20		46. Organization Historic K.C. Foundation		48. Date 5/82	
21		47. Date 5/82		49. Revision Date(s)	



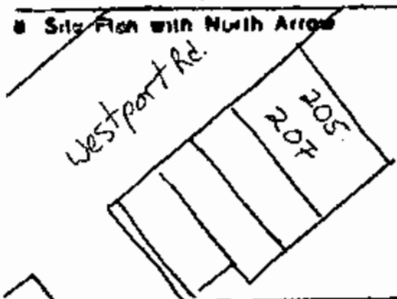
MARIO'S
DELICATESSEN
Coca-Cola

Mario's
DELI
GRINDER
SANDWICHES
DELICATESSEN
SANDWICHES
ITALIAN FOODS

UNITED STATES POST OFFICE
WESTPORT STATION
CITY MISSOURI

HISTORIC INVENTORY

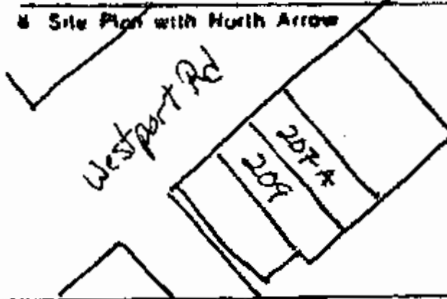
JA-AS-012-024

1 No		4 Present Name(s) 205 Westport Road		1 No	
2 County Jackson		5 Other Name(s) Asiatica		2 County Jackson	
3 Location of Negatives Historic Kansas City Found.		16 Thematic Category Architecture		26 No. of Stories 2	
6 Specific Location		17 Date(s) or Period c.1900		28 Basement? Yes <input type="checkbox"/> No <input type="checkbox"/>	
7 City or Town if Rural, Township & Vicinity Kansas City, Missouri		18 Style or Design Commercial		30 Foundation Material stone	
8 Site Plan with North Arrow 		19 Architect or Engineer unknown		31 Wall Construction brick	
9 UTM Coordinates		20 Contractor or Builder unknown		32 Roof Type & Material flat/tar and gravel	
10 Site Building		21 Original Use, if apparent commercial		33 No. of Bays Front 2 Side 2	
11 On National Register? Yes <input type="checkbox"/> No <input checked="" type="checkbox"/>		22 Present Use commercial		34 Wall Treatment stretcher bond	
12 Is It Eligible? Yes <input checked="" type="checkbox"/> No <input type="checkbox"/>		23 Ownership Public <input type="checkbox"/> Private <input checked="" type="checkbox"/>		35 Plan Shape rectangular	
13 Part of Estab. Dist? Yes <input type="checkbox"/> No <input checked="" type="checkbox"/>		24 Owner's Name & Address, if known		36 Changes (Explain in #42) Addition <input type="checkbox"/> Altered <input type="checkbox"/> Moved <input type="checkbox"/>	
14 District Potential? Yes <input checked="" type="checkbox"/> No <input type="checkbox"/>		25 Open to Public? Yes <input type="checkbox"/> No <input checked="" type="checkbox"/>		37 Condition Interior <u>Unknown</u> Exterior <u>Good</u>	
15 Name of Established District		26 Local Contact Person or Organization Historic Kansas City Foundation		38 Preservation Underway? Yes <input type="checkbox"/> No <input type="checkbox"/>	
42 Further Description of Important Features: Plate glass display windows flank recessed entrance. Second story fenestration form 2 ribbon bands with continuous smooth stone lugsills. Modest patterned brick parapet hides flat roof.		27 Other Surveys in Which Included None		39 Endangered? By What? Yes <input checked="" type="checkbox"/> No <input type="checkbox"/>	
43 History and Significance Settled in the 1830's to service the Santa Fe and Oregon Trails, Westport was superseded by Kansas City, mo. after the Civil War. In 1897 it was annexed by Kansas City. Recycled successfully into a district of restaurants and specialty shops in 1972.		40 Visible from Public Road? Yes <input checked="" type="checkbox"/> No <input type="checkbox"/>		41 Distance from and Frontage on Road	
44 Description of Environment and Outbuildings Set close to curb, shares party wall with 207-209 Westport Rd.		45 Sources of Information WP# 16784 3/22/1900 Dr. Faulkner		46 Prepared by Emily F. Woodward	
46		47 Organization Historic K.C. Foundation		48 Date 5/82	
47		48		49 Revision Date(s)	



HISTORIC INVENTORY

JA-AS-012-025

1 No		4 Present Name(s) 207A-209 Westport Rd.		1 No	
2 County Jackson		5 Other Name(s)		2 County Jackson	
3 Location of Negatives Historic Kansas City Found.		16 Thematic Category Architecture		25 No of Stories 2	
6 Specific Location		17 Date(s) or Period c.1900		26 Basement? Yes <input type="checkbox"/> No <input checked="" type="checkbox"/>	
7 City or Town II Rural, Township & Vicinity Kansas City, Missouri		18 Style or Design Commercial		30 Foundation Material stone	
8 Site Plan with North Arrow 		19 Architect or Engineer unknown		31 Wall Construction brick	
9 UTM Coordinates		20 Contractor or Builder unknown		32 Roof Type & Material flat/tar and gravel	
10 Site Building		21 Original Use, if apparent Commercial		33 No. of Bays Front Side	
11 On National Register? Yes <input type="checkbox"/> No <input checked="" type="checkbox"/>		22 Present Use Commercial		34 Wall Treatment stretcher bond	
12 Is it Eligible? Yes <input checked="" type="checkbox"/> No <input type="checkbox"/>		23 Ownership Public <input type="checkbox"/> Private <input checked="" type="checkbox"/>		35 Plan Shape rectangular	
13 Part of Estab. Hist. Dist? Yes <input type="checkbox"/> No <input checked="" type="checkbox"/>		24 Owner's Name & Address, if known		36 Changes (Explain in #42) Addition <input type="checkbox"/> Altered <input type="checkbox"/> Moved <input type="checkbox"/>	
14 District Potent? Yes <input checked="" type="checkbox"/> No <input type="checkbox"/>		25 Open to Public? Yes <input checked="" type="checkbox"/> No <input type="checkbox"/>		37 Condition Interior <input type="checkbox"/> Unknown <input checked="" type="checkbox"/> Exterior <input type="checkbox"/> Good <input checked="" type="checkbox"/>	
15 Name of Established District		26 Local Contact Person or Organization Historic Kansas City Foundation		38 Preservation Underway? Yes <input type="checkbox"/> No <input checked="" type="checkbox"/>	
42 Further Description of Important Features Shares party wall with 205 Westport Rd. Plate glass window and recessed entrance in both E & W bay N. facade. Fenestration on second floor forms two ribbon windows w/smooth stone lugsills. Modestly decorated pattern brick parapet hides flat roof with stone coping.		27 Other Surveys in Which Included None		39 Endangered? By What? Yes <input checked="" type="checkbox"/> No <input type="checkbox"/>	
43 History and Significance Settled in the 1830's to service the Santa Fe and Oregon Trails, Westport was superseded by Kansas City, Mo after the Civil War. In 1897 it was annexed by Kansas City. Recycled successfully into a district of restaurants and specialty shops in 1972.		44 Description of Environment and Outbuildings Set close to curb, shares party walls with 205 and 209 Westport Rd.		40 Visible from Public Road? Yes <input checked="" type="checkbox"/> No <input type="checkbox"/>	
45 Sources of Information WP#16784 (No permit)		46 Prepared by Emily F. Woodward		41 Distance from and Frontage on Road	
		47 Organization Historic K.C. Foundation		48 Date 5/82	
		48 Date 5/82		49 Revision Date(s)	



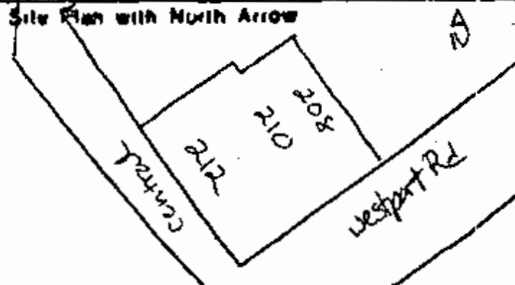
MUSIC EXCHANGE

heads
together

BIRD LAMP COMPANY INC.

HISTORIC INVENTORY


JA-AS-012-026

1 No		4 Present Name(s) 208-210 Westport Rd.		1 No	
2 County Jackson		5 Other Name(s) Trapps		2 County Jackson	
3 Location of Negatives Historic Kansas City Found.		6 Specific Location		4 Present Name(s) 208-210 Westport Rd.	
7 City or Town If Rural, Township & Vicinity Kansas City, Missouri		16 Thematic Category Architecture		28 No. of Stories 2	
8 Site Plan with North Arrow 		17 Date(s) or Period 1909		29 Basement? Yes <input type="checkbox"/> No <input checked="" type="checkbox"/>	
9 UTM Coordinates		18 Style of Design Commercial		30 Foundation Material Stone	
10 Site Building Structure Object		19 Architect or Engineer unknown		31 Wall Construction Brick	
11 On National Register? Yes <input type="checkbox"/> No <input checked="" type="checkbox"/>		20 Contractor or Builder J.E. Marshall		32 Roof Type & Material flat/tar and gravel	
12 Is It Eligible? Yes <input type="checkbox"/> No <input checked="" type="checkbox"/>		21 Original Use, if apparent commercial		33 No. of Bays Front 2 Side 3	
13 Part of Established Dist? Yes <input type="checkbox"/> No <input checked="" type="checkbox"/>		22 Present Use commercial		34 Wall Treatment stretcher bond	
14 District Potent? Yes <input type="checkbox"/> No <input checked="" type="checkbox"/>		23 Ownership Public <input type="checkbox"/> Private <input checked="" type="checkbox"/>		35 Plan Shape rectangular	
15 Name of Established District		24 Owner's Name & Address, if known		36 Changes (Explain in #42) Addition <input type="checkbox"/> Alteration <input checked="" type="checkbox"/> Moved <input type="checkbox"/>	
42 Further Description of Important Features First story S. altered by addition of new facade using contemporary design. Vener of wood strips placed on recessed facade. Projecting window boxes with wooden arches above them located in E & W bay. Entrance located in E corner of E bay. Brick pillaster divides bays. Brick string course delineates first and second storys. Second story punctuated by fenestration S facade. Molded brick parapet hides flat roof.		25 Open to Public? Yes <input type="checkbox"/> No <input checked="" type="checkbox"/>		37 Condition Interior Unknown Exterior Excellent	
43 History and Significance Settled in the 1830's to service the Santa Fe and Oregon Trails, Westport was superseded by Kansas City, Mo. after the Civil War. In 1897 it was annexed by Kansas City. Recycled successfully into a district of restaurants and specialty shops in 1972.		26 Local Contact Person or Organization Historic Kansas City Foundation		38 Preservation Underway? Yes <input type="checkbox"/> No <input checked="" type="checkbox"/>	
44 Description of Environment and Outbuildings Set close to curb shares party wall with 212 Westport Rd. Concrete parking lot on E.		27 Other Surveys in Which Included None		39 Endangered? By What? Yes <input type="checkbox"/> No <input checked="" type="checkbox"/>	
45 Sources of Information WP# 25684 (no permit) BP#9434 8/25/1909 (o.W.C. Howe Jr.; b. J.E. Marshall) \$10,000.- KCD 1910 Wesley C. Howe, Jr.(real estate) 208-210 Wpt. Rd.		46 Prepared by Emily F. Woodward		40 Visible from Public Road? Yes <input checked="" type="checkbox"/> No <input type="checkbox"/>	
		47 Organization Historic K.C. Foundation		41 Distance from and Frontage on Road	
		48 Date 5/82		49 Revision Date(s)	
		5 Other Name(s) Trapps			



HISTORIC INVENTORY

JA-AS-012-027

1 No		4 Present Name(s) 211 Westport Road		1 No	
2 County Jackson		5 Other Name(s) Bird Lamp Company, Inc.		2 County Jackson	
3 Location of Negatives Historic Kansas City Found.		16 Thematic Category Architecture		25 No. of Stories 2	
6 Specific Location		17 Date(s) or Period c. 1900		26 Basement? Full Yes <input checked="" type="checkbox"/> No <input type="checkbox"/>	
7 City or Town II Rural Township & Vicinity Kansas City, Missouri		18 Style or Design commercial		30 Foundation Material stone	
8 Site Plan with North Arrow 		19 Architect or Engineer unknown		31 Wall Construction brick	
9 UTM Coordinates		20 Contractor or Builder unknown		32 Roof Type & Material flat/tar and gravel	
10 Site Building		21 Original Use, if apparent commercial		33 No. of Bays Front 3 Side 3	
11 On National Register? Yes <input type="checkbox"/> No <input checked="" type="checkbox"/>		22 Present Use commercial		34 Wall Treatment stretcher bond	
12 Is It Eligible? Yes <input checked="" type="checkbox"/> No <input type="checkbox"/>		23 Ownership Public <input type="checkbox"/> Private <input checked="" type="checkbox"/>		35 Plan Shape rectangular	
13 Part of Estab. Most Dist? Yes <input type="checkbox"/> No <input checked="" type="checkbox"/>		24 Owner's Name & Address, if known		36 Changes (Explain in #42) Addition: <input type="checkbox"/> Altered: <input type="checkbox"/> Moved: <input type="checkbox"/>	
14 District Potent? Yes <input checked="" type="checkbox"/> No <input type="checkbox"/>		25 Open to Public? Yes <input type="checkbox"/> No <input checked="" type="checkbox"/>		37 Condition Interior: <input type="checkbox"/> Unknown <input checked="" type="checkbox"/> Exterior: <input type="checkbox"/> Good <input checked="" type="checkbox"/>	
15 Name of Established District		26 Local Contact Person or Organization Historic Kansas City Foundation		38 Preservation Underway? Yes <input type="checkbox"/> No <input checked="" type="checkbox"/>	
42 Further Description of Important Features Symmetrical cubic brick structure with plate glass display windows N facade with transoms flanking central, recessed entrance. Simple wood cornice demarcates second story. Fenestration second story with smooth stone lugsills and arched radiating vorsiors. Patterned brick parapet hides flat roof.		27 Other Surveys in Which Included None		39 Endangered? By What? Yes <input checked="" type="checkbox"/> No <input type="checkbox"/>	
43 History and Significance Settled in the 1830's to service the Santa Fe and Oregon Trails, Westport was superseded by Kansas City, Mo. after the Civil War. In 1897 it was annexed by Kansas City. Recycled successfully into a district of restaurants and specialty shops in 1972.		44 Description of Environment and Outbuildings Set close to curb on corner shares party wall with 207A and 209 Westport Rd.		40 Visible from Public Road? Yes <input checked="" type="checkbox"/> No <input type="checkbox"/>	
45 Sources of Information WP#16784 3/22/1900 Dr. Faulkner		46 Prepared by Emily F. Woodward		41 Distance from and Frontage on Road	
		47 Organization Historic K.C. Foundation		48 Date 5/82	
		48 Date 5/82		49 Revision Date(s)	

2 County
Jackson4 Present Name(s)
211 Westport Road2 County
Jackson2 Other Name(s)
Bird Lamp Company, Inc.



Asphalt 1st

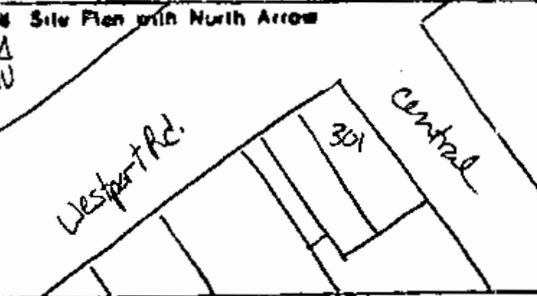
MUSIC STORE

Beauty Together

BIRD LAMP COMPANY INC.

HISTORIC INVENTORY

JA-AS-012-028

1 No		4 Present Name(s) 301 Westport Road		1 No	
2 County Jackson		5 Other Name(s) Optique Nouveau		2 County Jackson	
3 Location of Negatives Historic Kansas City Found.		16 Thematic Category Architecture		28 No. of Stories 2	
8 Specific Location		17 Date(s) or Period c. 1906		29 Basement? Yes <input type="checkbox"/> No <input type="checkbox"/>	
7 City or Town If Rural, Township & Vicinity Kansas City, Missouri		18 Style or Design commercial		30 Foundation Material Stone	
6 Site Plan with North Arrow 		19 Architect or Engineer unknown		31 Wall Construction brick	
UTM Coordinates		20 Contractor or Builder commercial		32 Roof Type & Material flat/tar and gravel	
10 Site Building Structure I Object II		21 Original Use, if apparent commercial		33 No. of Bays Front 2 Side 3	
11 On National Register? Yes <input type="checkbox"/> No <input checked="" type="checkbox"/>		22 Present Use		34 Wall Treatment stretcher bond	
12 Is It Eligible? Yes <input type="checkbox"/> No <input type="checkbox"/>		23 Ownership Public <input type="checkbox"/> Private <input checked="" type="checkbox"/>		35 Plan Shape rectangular	
13 Part of Estab. Hist. Dist? Yes <input type="checkbox"/> No <input checked="" type="checkbox"/>		24 Owner's Name & Address, if known		36 Changes (Explain in #42) Addition <input type="checkbox"/> Altered <input type="checkbox"/> Moved <input type="checkbox"/>	
14 District Potential? Yes <input type="checkbox"/> No <input type="checkbox"/>		25 Open to Public? Yes <input type="checkbox"/> No <input checked="" type="checkbox"/>		37 Condition Interior <u>Unknown</u> Exterior <u>Good</u>	
15 Name of Established District		26 Local Contact Person or Organization Historic Kansas City Foundation		38 Preservation Underway? Yes <input type="checkbox"/> No <input type="checkbox"/>	
42 Further Description of Important Features Simple cubic structure with plate glass display window N and angled N.E. corner with entrance on first story. Smooth stone string course divides first and second stories. Parapet wall topped with tile coping.		27 Other Surveys in Which Included None		39 Endangered? By What? Yes <input checked="" type="checkbox"/> No <input type="checkbox"/>	
43 History and Significance Settled in the 1830's to service the Santa Fe and Oregon Trails, Westport was superseded by Kansas City, Mo. after The Civil War. In 1897 it was annexed by Kansas City. Recycled successfully into a district of restaurants and specialty shops in 1972.		40 Visible from Public Road? Yes <input checked="" type="checkbox"/> No <input type="checkbox"/>		41 Distance from and Frontage on Road	
44 Description of Environment and Outbuildings Set close to curb on corner; shares party wall with 303 Westport Rd.		45 Sources of Information WP# 29926 4/17/1906 H. Bseunert		46 Prepared by Emily F. Woodward	
				47 Organization Historic K.C. Foundation	
				48 Date 5/82	
				49 Revision Date(s)	

2 County
Jackson

301 Westport Rd.

5 Other Name(s)
Optique Nouveau

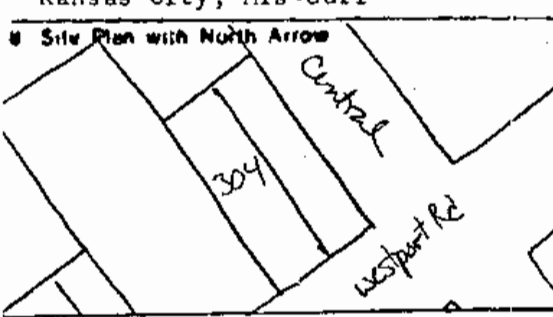


Optique
Nouvelle
Special Eyeglasses

OFFICE
SUPPLIES

HISTORIC INVENTORY

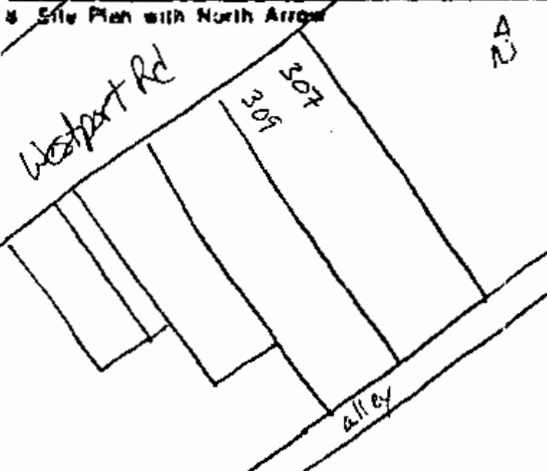
JA-AS-012-029

<p>1 No</p> <p>2 County Jackson</p> <p>3 Location of Negatives Historic Kansas City Found.</p> <p>6 Specific Location</p>	<p>4 Present Name(s) 304 Westport Road</p> <p>5 Other Name(s) Montanari Jewelers</p>	<p>1 No</p> <p>2 County Jackson</p> <p>4 Present Name(s) Montanari Jewelers</p> <p>304 Westport Road</p> <p>5 Other Name(s)</p>				
<p>7 City or Town if Rural, Township & Vicinity Kansas City, Missouri</p> <p>8 Site Plan with North Arrow</p>  <p>UTM Coordinates</p>	<p>16 Thematic Category Architecture</p> <p>17 Date(s) or Period c. 1891</p> <p>18 Style or Design commercial</p> <p>19 Architect or Engineer unknown</p> <p>20 Contractor or Builder unknown</p> <p>21 Original Use, if apparent commercial</p> <p>22 Present Use commercial</p> <p>23 Ownership Public <input type="checkbox"/> Private <input checked="" type="checkbox"/></p> <p>24 Owner's Name & Address, if known</p> <p>25 Open to Public? Yes <input type="checkbox"/> No <input checked="" type="checkbox"/></p> <p>26 Local Contact Person or Organization Historic Kansas City Foundation</p> <p>27 Other Surveys in Which Included None</p>	<p>28 No. of Stories 2</p> <p>29 Basement? Yes <input type="checkbox"/> No <input checked="" type="checkbox"/></p> <p>30 Foundation Material Stone</p> <p>31 Wall Construction Stone & Brick</p> <p>32 Roof Type & Material flat/tar and gravel</p> <p>33 No. of Bays Front 1 Side 4</p> <p>34 Wall Treatment Stretcher bond/rock face</p> <p>35 Plan Shape Rectangular stone</p> <p>36 Changes (Explain in #42) Addition, Altered, Moved</p> <p>37 Condition Interior Unknown Exterior Excellent</p> <p>38 Preservation Underway? Yes <input type="checkbox"/> No <input checked="" type="checkbox"/></p> <p>39 Endangered? By What? Yes <input checked="" type="checkbox"/> No <input type="checkbox"/></p> <p>40 Visible from Public Road? Yes <input checked="" type="checkbox"/> No <input type="checkbox"/></p> <p>41 Distance from and Frontage on Road</p>				
<p>10 Site Building Structure or Object</p> <table border="1" style="width:100%; border-collapse: collapse;"> <tr> <td>11 On National Register? Yes <input type="checkbox"/> No <input checked="" type="checkbox"/></td> <td>12 Is it Eligible? Yes <input checked="" type="checkbox"/> No <input type="checkbox"/></td> </tr> <tr> <td>13 Part of Estab. Hist. Dist? Yes <input type="checkbox"/> No <input checked="" type="checkbox"/></td> <td>14 District Potent? Yes <input checked="" type="checkbox"/> No <input type="checkbox"/></td> </tr> </table> <p>15 Name of Established District</p>	11 On National Register? Yes <input type="checkbox"/> No <input checked="" type="checkbox"/>	12 Is it Eligible? Yes <input checked="" type="checkbox"/> No <input type="checkbox"/>	13 Part of Estab. Hist. Dist? Yes <input type="checkbox"/> No <input checked="" type="checkbox"/>	14 District Potent? Yes <input checked="" type="checkbox"/> No <input type="checkbox"/>	<p>42 Further Description of Important Features</p> <p>Multi paned display windows flank recessed entrance first story S. facade. Shingle hip roof added on above windows and entrance. Brick quoins enliven corner to W. Header bond string course demarcates second story. Smooth stone lugsills under line fenestration second floor with molded brick entablature surrounds. Patterned brick parapet hides flat roof.</p> <div style="border: 1px solid black; width: 100px; height: 100px; margin: 0 auto; text-align: center; line-height: 100px;">Photo</div> <p>43 History and Significance</p> <p>Settled in the 1830's to service the Santa Fe and Oregon Trails, Westport was superseded by Kansas City, Mo. after The Civil War. In 1897 it was annexed by Kansas City. Recycled successfully into a district of restaurants and specialty shops in 1972.</p> <p>44 Description of Environment and Outbuildings</p> <p>set close to curb, shares party wall with 302 Westport Road. Surface parking lot to West.</p> <p>45 Sources of Information WP#11381 8/13/1891 Geo. Balcolin</p>	
11 On National Register? Yes <input type="checkbox"/> No <input checked="" type="checkbox"/>	12 Is it Eligible? Yes <input checked="" type="checkbox"/> No <input type="checkbox"/>					
13 Part of Estab. Hist. Dist? Yes <input type="checkbox"/> No <input checked="" type="checkbox"/>	14 District Potent? Yes <input checked="" type="checkbox"/> No <input type="checkbox"/>					
<p>46 Prepared by Emily F. Woodward</p> <p>47 Organization Historic K.C. Foundation</p> <p>48 Date 5/82</p> <p>49 Revision Date(s)</p>		<p>3 Other Name(s) Montanari Jewelers</p>				



HISTORIC INVENTORY

JA-AS-012-030

1 No		4 Present Name(s) 309 Westport Road		1 No	
7 County Jackson		5 Other Name(s) The Tierney Stationary Co.		2 County Jackson	
3 Location of Negatives Historic Kansas City Found.		16 Thematic Category Architecture		28 No of Stories 1	
8 Specific Location		17 Date(s) or Period 1917		29 Basement? Yes <input type="checkbox"/> No <input type="checkbox"/>	
7 City or Town <input type="checkbox"/> Rural, Township & Vicinity Kansas City, Missouri		18 Style or Design Commercial		30 Foundation Material Stone	
8 Site Plan with North Arrow 		19 Architect or Engineer J. F. Thompson		31 Wall Construction Brick	
10 Site Building		20 Contractor or Builder unknown		32 Roof Type & Material flat/tar and gravel	
11 On National Register? Yes <input type="checkbox"/> No <input checked="" type="checkbox"/>		21 Original Use, if apparent Commercial		33 No. of Bays Front 3 Side 1	
12 Is It Eligible? Yes <input checked="" type="checkbox"/> No <input type="checkbox"/>		22 Present Use Commercial		34 Wall Treatment stretcher bond	
13 Part of Estab. Next Dist? Yes <input type="checkbox"/> No <input checked="" type="checkbox"/>		23 Ownership Public <input type="checkbox"/> Private <input checked="" type="checkbox"/>		35 Plan Shape rectangular	
14 District Potent? Yes <input checked="" type="checkbox"/> No <input type="checkbox"/>		24 Owner's Name & Address, if known		36 Changes (Explain in #42) Addition <input type="checkbox"/> Altered <input type="checkbox"/> Moved <input type="checkbox"/>	
15 Name of Established District		25 Open to Public? Yes <input type="checkbox"/> No <input checked="" type="checkbox"/>		37 Condition Interior <u>Unknown</u> Exterior <u>Fair</u>	
42 Further Description of Important Features Plate glass windows run along N. facade flanking entrance in E & W bays. Boomtown wooden roof added on parapet hiding flat roof behind.		26 Local Contact Person or Organization Historic Kansas City Foundation		38 Preservation Underway? Yes <input type="checkbox"/> No <input type="checkbox"/>	
43 History and Significance Settled in the 1830's to service the Santa Fe and Oregon Trails, Westport was superseded by Kansas City, Mo after the Civil War. In 1897 it was annexed by Kansas City. Recycled successfully into a district of restaurants and specialty shops in 1972.		27 Other Surveys in Which Included None		39 Endangered? By What? Yes <input checked="" type="checkbox"/> No <input type="checkbox"/>	
44 Description of Environment and Outbuildings Set close to street shares party wall with 305 and 313 Westport Road.		40 Visible from Public Road? Yes <input checked="" type="checkbox"/> No <input type="checkbox"/>		41 Distance from and Frontage on Road	
45 Sources of Information WP #29426 2/3/1906 J. Fitzgerald BP# 12324 12/1/17 (o. Geo. Boden, b. Do; a, J.F. Thompson) \$4500 public garage		46 Prepared by Emily F. Woodward		47 Organization Historic K.C. Foundation	
		48 Date 5/82		49 Revision Date(s)	

2 County
Jackson4 Present Name(s)
309 Westport Road

309 Westport Road

3 Other Name(s)
The Tierney Stationary Co.



OFFICE
SUPPLIES

ERNEY STATIONERY

OFFSET
PRINTING

THE JERRY

POLICE
K.C. MO.
BUSHMAN

HISTORIC INVENTORY

JA-AS-02-031


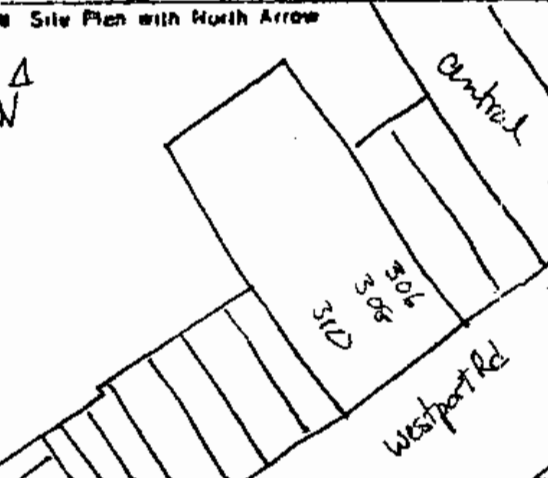
1 No		4 Present Name(s) 310 Westport Road		2 County Jackson	
3 Duration of Negatives Historic Kansas City Found.		5 Other Name(s) Craft Guild		3 Location of Negatives Historic Kansas City Found.	
6 Specific Location		18 Thematic Category Architecture		28 No. of Stories 1	
7 City or Town II Rural, Township & Vicinity Kansas City, Missouri		17 Date(s) or Period 1909		29 Basement? Yes <input type="checkbox"/> No <input type="checkbox"/>	
8 Site Plan with North Arrow		19 Style of Design Commercial		30 Foundation Material stone	
9		20 Architect or Engineer Edgar P. Madoric		31 Wall Construction BRICK	
10		21 Contractor or Builder unknown		32 Roof Type & Material flat/tar and gravel	
11		22 Original Use, if apparent Commercial		33 No. of Bays Front 1 Side 2	
12		23 Present Use Commercial		34 Wall Treatment	
13		24 Ownership Public <input type="checkbox"/> Private <input checked="" type="checkbox"/>		35 Plan Shape	
14		25 Owner's Name & Address, if known		36 Changes (Explain in #42) Addition <input type="checkbox"/> Altered <input type="checkbox"/> Moved <input type="checkbox"/>	
15		26 Open to Public? Yes <input checked="" type="checkbox"/> No <input type="checkbox"/>		37 Condition Interior Unknown Exterior Good	
16		27 Local Contact Person or Organization Historic Kansas City Foundation		38 Preservation Underway? Yes <input type="checkbox"/> No <input type="checkbox"/>	
17		28 Other Surveys in Which Included None		39 Endangered? By What? Yes <input checked="" type="checkbox"/> No <input type="checkbox"/>	
18		29		40 Visible from Public Road? Yes <input checked="" type="checkbox"/> No <input type="checkbox"/>	
19		30		41 Distance from and Frontage on Road	
20		31		32	
21		33		34	
22		35		36	
23		37		38	
24		39		40	
25		41		42	
26		43		44	
27		45		46	
28		47		48	
29		49		50	
30		51		52	
31		53		54	
32		55		56	
33		57		58	
34		59		60	
35		61		62	
36		63		64	
37		65		66	
38		67		68	
39		69		70	
40		71		72	
41		73		74	
42		75		76	
43		77		78	
44		79		80	
45		81		82	
46		83		84	
47		85		86	
48		87		88	
49		89		90	
50		91		92	
51		93		94	
52		95		96	
53		97		98	
54		99		100	

2 County
Jackson

4 Present Name(s)
310 Westport Rd.

3 Other Name(s)
Craft Guild

4
N



Multi-paned display window to E. of recessed entrance on S. facade. Shack shingles added above entrance and display windows. Patterned brick parapet. Building framed by brick pillasters.

Settled in the 1830's to service the Santa Fe and Oregon Trails, Westport was superseded by Kansas City, Mo. after The Civil War. In 1897 it was annexed by Kansas City. Recycled successfully into a district of restaurants and specialty shops in 1972.

Set close to curb share party wall with 312 Westport Road. Surface parking lot on E.

WP #17934 11/10/1900 Sam Ellis
BP# 9257 4/19/09 (o. Edgar P. Madoric) \$5000.
KCD 1910 Edgar P. Madoric (Architect) r. 619 A E 28th St.

48. Prepared by
Emily F. Woodward

47. Organization
Historic K.C. Foundation

49. Date
5/82

49. Revision Date(s)



FRAME WORKS

craft gallery

HISTORIC INVENTORY

JA-05-012-032

1 No		4 Present Name(s) 311 Westport Road		2 County Jackson		5 Other Name(s) Broadway Hardware	
3 Location of Negatives Historic Kansas City Found.		16 Thematic Category Architecture		28 No. of Stories 2		29 Basement? full Yes <input checked="" type="checkbox"/> No <input type="checkbox"/>	
6 Specific Location		17 Date(s) or Period 1909		30 Foundation Material Stone		31 Wall Construction Stone & Brick	
7 City or Town H Rural, Township & Vicinity Kansas City, Missouri		18 Style or Design Commercial		32 Roof Type & Material Flat/tar and gravel		33 No. of Bays Front 2 Side	
8 Site Plan with North Arrow		19 Architect or Engineer Unknown		34 Wall Treatment Stretcher bond/Smooth		35 Plan Shape Rectangular	
9		20 Contractor or Builder E. E. Fomes		36 Changes (Explain in #42) Addition Altered Moved		37 Condition Interior Unknown Exterior Good	
10 Site Building		21 Original Use, if apparent Commercial		38 Preservation Underway? Yes <input type="checkbox"/> No <input type="checkbox"/>		39 Endangered? By What? Yes <input checked="" type="checkbox"/> No <input type="checkbox"/>	
11 On National Register? Yes <input type="checkbox"/> No <input checked="" type="checkbox"/>		22 Present Use Commercial		40 Visible from Public Road? Yes <input checked="" type="checkbox"/> No <input type="checkbox"/>		41 Distance from and Frontage on Road	
12 Is It Eligible? Yes <input checked="" type="checkbox"/> No <input type="checkbox"/>		23 Ownership Public <input type="checkbox"/> Private <input checked="" type="checkbox"/>		42 Further Description of Important Features		3	
13 Part of Estab. Hist. Dist? Yes <input type="checkbox"/> No <input checked="" type="checkbox"/>		24 Owner's Name & Address, if known		43 History and Significance		4	
14 District Potential? Yes <input checked="" type="checkbox"/> No <input type="checkbox"/>		25 Open to Public? Yes <input checked="" type="checkbox"/> No <input type="checkbox"/>		44 Description of Environment and Outbuildings		5	
15 Name of Established District		26 Local Contact Person or Organization Historic Kansas City Foundation		45 Sources of Information		6	
		27 Other Surveys in Which Included None		46 Prepared by Emily F. Woodward		47 Organization Historic K.C. Foundation	
				48 Date 5/82		49 Revision Date(s)	
				Symmetrical brick structure with plate glass display windows running across N facade with leaded glass transoms. Recessed entrance in W. bay N. facade. Smooth ashlar stone pillars frame first story holding stone entablature. Second story fenestration with leaded glass transoms. Stone cornice just below brick parapet. Stone coping tops parapet.		Photo	
				Settled in the 1830's to service the Santa Fe and Oregon Trails, Westport was superseded by Kansas City, Mo. after The Civil War. In 1897 it was annexed by Kansas City. Recycled successfully into a district of restaurants and specialty shops in 1972.		Set close to curb, shares party wall with 311 and 315 Westport Road	
				WP# 24508 5/19/04 Aaron Little BP #9300 5/28/09 (O.A. Little; b., E.E. Fomes) \$10,000 K.C.D 1905 Aaron K. Little, saloon 423 Westport Av., (r. 315 Westport Av)			



OFFSET
PRINTING

PRINT
WORKS

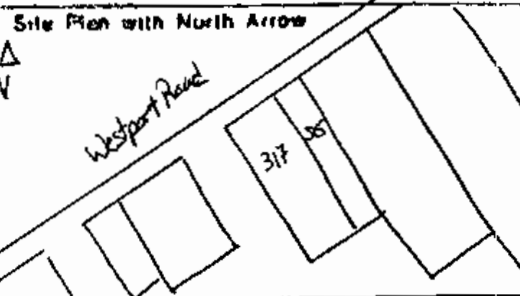
VIDEO

RADIAL 70

817546

HISTORIC INVENTORY

JA-AS-012-033

1. No		4. Present Name(s) 315-317 Westport Road		1. No	
County Jackson		5. Other Name(s)		2. County Jackson	
3. Location of Negatives Historic Kansas City Found.		16. Thematic Category Architecture		25. No of Stories 2	
Specific Location		17. Date(s) or Period c. 1904		26. Basement? Yes <input type="checkbox"/> No <input type="checkbox"/>	
City or Town <input type="checkbox"/> Rural, Township & Vicinity Kansas City, Missouri		18. Style or Design Commercial		30. Foundation Material Stone	
Site Plan with North Arrow 		19. Architect or Engineer Unknown		31. Wall Construction brick	
UTM Coordinates		20. Contractor or Builder Unknown		32. Roof Type & Material flat/tar and gravel	
3. Name of Building		21. Original Use, if apparent commercial		33. No. of Bays Front 4 Side	
Structure Object		22. Present Use commercial		34. Wall Treatment stretcher bond/Asbestos siding	
1. On National Register? Yes <input type="checkbox"/> No <input checked="" type="checkbox"/>		23. Ownership Public <input type="checkbox"/> Private <input checked="" type="checkbox"/>		35. Plan Shape Rectangular	
12. Is it Eligible? Yes <input checked="" type="checkbox"/> No <input type="checkbox"/>		24. Owner's Name & Address, if known		36. Changes (Explain in #42) Addition <input type="checkbox"/> Altered <input checked="" type="checkbox"/> Moved <input type="checkbox"/>	
14. District Potential? Yes <input checked="" type="checkbox"/> No <input type="checkbox"/>		25. Open to Public? Yes <input checked="" type="checkbox"/> No <input type="checkbox"/>		37. Condition Interior <u>Unknown</u> Exterior <u>Excellent</u>	
5. Name of Established District		26. Local Contact Person or Organization Historic Kansas City Foundation		38. Preservation Underway? Yes <input type="checkbox"/> No <input type="checkbox"/>	
2. Further Description of Important Features Addition of brick veneer on first floor N facade. Window and two recessed entrances in E bay; recessed entrance with window to W in W bay. Second story N. facade with aluminum siding and addition of false mansard roof.		27. Other Surveys in Which Included None		39. Endangered? By What? Yes <input checked="" type="checkbox"/> No <input type="checkbox"/>	
3. History and Significance Settled in the 1830's to service the Santa Fe and Oregon Trails, Westport was superseded by Kansas City, Mo. after the Civil War. In 1897 it was annexed by Kansas City. Recycled successfully into a district of restaurants and specialty shops in 1972.		40. Visible from Public Road? Yes <input checked="" type="checkbox"/> No <input type="checkbox"/>		41. Distance from and Frontage on Road	
4. Description of Environment and Outbuildings Set close to curb, shares party wall with 313 Westport Road. Surface parking lot to W.		46. Prepared by Emily F. Woodward		5. Other Name(s)	
Sources of Information WP#24509 5/19/1904 Aaron Little		47. Organization Historic K.C. Foundation		48. Date 5/82	
		49. Revision Date(s)			



SHOW 3M IPT

VIDEO WESTPORT

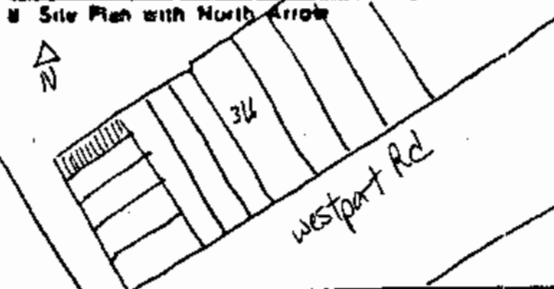
chevrolet

RADIAL 70

GA 1546

HISTORIC INVENTORY

JA-AS-012-034

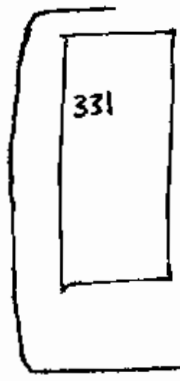
1 No		4 Present Name(s) 316 Westport Road		2 County Jackson	
7 County Jackson		5 Other Name(s) Davis StageCoach Inn		3 Location of Negatives Historic Kansas City Found.	
8 Specific Location		16 Thematic Category Architecture		25 No of Stories 1	
7 City or Town if Rural, Township & Vicinity Kansas City, Missouri		17 Date(s) or Period c. 1909		26 Basement? Yes <input type="checkbox"/> No <input type="checkbox"/>	
8 Site Plan with North Arrow 		18 Style or Design Commercial		30 Foundation Material Stone	
UTM Coordinates		19 Architect or Engineer Unknown		31 Wall Construction Brick	
10 Site Building		20 Contractor or Builder Unknown		32 Roof Type & Material flat/tar & gravel	
11 On National Register? Yes <input type="checkbox"/> No <input checked="" type="checkbox"/>		21 Original Use, if apparent Commercial		33 No. of Bays Front 1 Side 1	
12 Is it Eligible? Yes <input checked="" type="checkbox"/> No <input type="checkbox"/>		22 Present Use Commercial		34 Wall Treatment stretcher bond	
13 Part of Estab. Hist. Dist? Yes <input type="checkbox"/> No <input checked="" type="checkbox"/>		23 Ownership Public <input type="checkbox"/> Private <input checked="" type="checkbox"/>		35 Plan Shape rectangular	
14 District Potential? Yes <input checked="" type="checkbox"/> No <input type="checkbox"/>		24 Owner's Name & Address, if known		36 Changes (Explain in #42) Addition <input type="checkbox"/> Altered <input type="checkbox"/> Moved <input type="checkbox"/>	
15 Name of Established District		25 Open to Public? Yes <input type="checkbox"/> No <input checked="" type="checkbox"/>		37 Condition Interior <u>Unknown</u> Exterior <u>Fair</u>	
42 Further Description of Important Features: Plate glass display window to E of recessed entrance. Brick pillasters frame entrance and display window. Smooth stone string course runs under molded brick parapet. Stone coping crowns structure.		26 Local Contact Person or Organization Historic Kansas City Foundation		38 Preservation Underway? Yes <input type="checkbox"/> No <input checked="" type="checkbox"/>	
43 History and Significance Settled in the 1830's to service the Santa Fe and Oregon Trails, Westport was superseded by Kansas City, Mo., after the Civil War. In 1897 it was annexed by Kansas City. Recycled successfully into a district of restaurants and specialty shops in 1972.		27 Other Surveys in Which Included None		39 Endangered? By What? Yes <input checked="" type="checkbox"/> No <input type="checkbox"/>	
44 Description of Environment and Outbuildings Set close to curb shares party wall with 314 and 318 Westport Road.		40 Visible from Public Road? Yes <input checked="" type="checkbox"/> No <input type="checkbox"/>		41 Distance from and Frontage on Road	
45 Sources of Information WP# 7235 6/4/1909 H Lwstic		46 Prepared by Emily F. Woodward		47 Organization Historic K.C. Foundation	
		48 Date 5/82		49 Revision Date(s)	

2 County
Jackson4 Present Name(s)
314 Westport Rd.47 Other Name(s)
Davis StageCoach Inn



HISTORIC INVENTORY

JA-75-012-035

1 No		4 Present Name(s) 331 Westport Rd.		No
2 County Jackson		5 Other Name(s) Westport Bank		
3 Location of Negatives Historic Kansas City Found.		16 Thematic Category Architecture		2 County Jackson
5 Specific Location		17 Date(s) or Period		
7 City or Town II Rural, Township & Vicinity Kansas City, Missouri		18 Style or Design Commercial		2 Present Name(s) 331 Westport Road
8 Site Plan with North Arrow Westport Rd. 		19 Architect or Engineer unknown		
9		20 Contractor or Builder unknown		2 Other Name(s) Westport Bank
10		21 Original Use, if apparent commercial		
11		22 Present Use commercial		2 Other Name(s) Westport Bank
12		23 Ownership Public <input type="checkbox"/> Private <input checked="" type="checkbox"/>		
13		24 Owner's Name & Address, if known		2 Other Name(s) Westport Bank
14		25 Open to Public? Yes <input checked="" type="checkbox"/> No <input type="checkbox"/>		
15		26 Local Contact Person or Organization Historic Kansas City Foundation		2 Other Name(s) Westport Bank
16		27 Other Surveys in Which Included None		
17		28		2 Other Name(s) Westport Bank
18		29		
19		30		2 Other Name(s) Westport Bank
20		31		
21		32		2 Other Name(s) Westport Bank
22		33		
23		34		2 Other Name(s) Westport Bank
24		35		
25		36		2 Other Name(s) Westport Bank
26		37		
27		38		2 Other Name(s) Westport Bank
28		39		
29		40		2 Other Name(s) Westport Bank
30		41		
31		42		2 Other Name(s) Westport Bank
32		43		
33		44		2 Other Name(s) Westport Bank
34		45		
35		46		2 Other Name(s) Westport Bank
36		47		
37		48		2 Other Name(s) Westport Bank
38		49		
39		50		2 Other Name(s) Westport Bank
40		51		
41		52		2 Other Name(s) Westport Bank
42		53		
43		54		2 Other Name(s) Westport Bank
44		55		
45		56		2 Other Name(s) Westport Bank
46		57		
47		58		2 Other Name(s) Westport Bank
48		59		
49		60		2 Other Name(s) Westport Bank
50		61		
51		62		2 Other Name(s) Westport Bank
52		63		
53		64		2 Other Name(s) Westport Bank
54		65		
55		66		2 Other Name(s) Westport Bank
56		67		
57		68		2 Other Name(s) Westport Bank
58		69		
59		70		2 Other Name(s) Westport Bank
60		71		
61		72		2 Other Name(s) Westport Bank
62		73		
63		74		2 Other Name(s) Westport Bank
64		75		
65		76		2 Other Name(s) Westport Bank
66		77		
67		78		2 Other Name(s) Westport Bank
68		79		
69		80		2 Other Name(s) Westport Bank
70		81		
71		82		2 Other Name(s) Westport Bank
72		83		
73		84		2 Other Name(s) Westport Bank
74		85		
75		86		2 Other Name(s) Westport Bank
76		87		
77		88		2 Other Name(s) Westport Bank
78		89		
79		90		2 Other Name(s) Westport Bank
80		91		
81		92		2 Other Name(s) Westport Bank
82		93		
83		94		2 Other Name(s) Westport Bank
84		95		
85		96		2 Other Name(s) Westport Bank
86		97		
87		98		2 Other Name(s) Westport Bank
88		99		
89		100		2 Other Name(s) Westport Bank
90		101		
91		102		2 Other Name(s) Westport Bank
92		103		
93		104		2 Other Name(s) Westport Bank
94		105		
95		106		2 Other Name(s) Westport Bank
96		107		
97		108		2 Other Name(s) Westport Bank
98		109		
99		110		2 Other Name(s) Westport Bank
100		111		
101		112		2 Other Name(s) Westport Bank
102		113		
103		114		2 Other Name(s) Westport Bank
104		115		
105		116		2 Other Name(s) Westport Bank
106		117		
107		118		2 Other Name(s) Westport Bank
108		119		
109		120		2 Other Name(s) Westport Bank
110		121		
111		122		2 Other Name(s) Westport Bank
112		123		
113		124		2 Other Name(s) Westport Bank
114		125		
115		126		2 Other Name(s) Westport Bank
116		127		
117		128		2 Other Name(s) Westport Bank
118		129		
119		130		2 Other Name(s) Westport Bank
120		131		
121		132		2 Other Name(s) Westport Bank
122		133		
123		134		2 Other Name(s) Westport Bank
124		135		
125		136		2 Other Name(s) Westport Bank
126		137		
127		138		2 Other Name(s) Westport Bank
128		139		
129		140		2 Other Name(s) Westport Bank
130		141		
131		142		2 Other Name(s) Westport Bank
132		143		
133		144		2 Other Name(s) Westport Bank
134		145		
135		146		2 Other Name(s) Westport Bank
136		147		
137		148		2 Other Name(s) Westport Bank
138		149		
139		150		2 Other Name(s) Westport Bank
140		151		
141		152		2 Other Name(s) Westport Bank
142		153		
143		154		2 Other Name(s) Westport Bank
144		155		
145		156		2 Other Name(s) Westport Bank
146		157		
147		158		2 Other Name(s) Westport Bank
148		159		
149		160		2 Other Name(s) Westport Bank
150		161		
151		162		2 Other Name(s) Westport Bank
152		163		
153		164		2 Other Name(s) Westport Bank
154		165		
155		166		2 Other Name(s) Westport Bank
156		167		
157		168		2 Other Name(s) Westport Bank
158		169		
159		170		2 Other Name(s) Westport Bank
160		171		
161		172		2 Other Name(s) Westport Bank
162		173		
163		174		2 Other Name(s) Westport Bank
164		175		
165		176		2 Other Name(s) Westport Bank
166		177		
167		178		2 Other Name(s) Westport Bank
168		179		
169		180		2 Other Name(s) Westport Bank
170		181		
171		182		2 Other Name(s) Westport Bank
172		183		
173		184		2 Other Name(s) Westport Bank
174		185		
175		186		2 Other Name(s) Westport Bank
176		187		
177		188		2 Other Name(s) Westport Bank
178		189		
179		190		2 Other Name(s) Westport Bank
180		191		
181		192		2 Other Name(s) Westport Bank
182		193		
183		194		2 Other Name(s) Westport Bank
184		195		
185		196		2 Other Name(s) Westport Bank
186		197		
187		198		2 Other Name(s) Westport Bank
188		199		
189		200		2 Other Name(s) Westport Bank
190		201		
191		202		2 Other Name(s) Westport Bank
192		203		
193		204		2 Other Name(s) Westport Bank
194		205		
195		206		2 Other Name(s) Westport Bank
196		207		
197		208		2 Other Name(s) Westport Bank
198		209		
199		210		2 Other Name(s) Westport Bank
200		211		
201		212		2 Other Name(s) Westport Bank
202		213		
203		214		2 Other Name(s) Westport Bank
204		215		
205		216		2 Other Name(s) Westport Bank
206		217		
207		218		2 Other Name(s) Westport Bank
208		219		
209		220		2 Other Name(s) Westport Bank
210		221		
211		222		2 Other Name(s) Westport Bank
212		223		
213		224		2 Other Name(s) Westport Bank
214		225		
215		226		2 Other Name(s) Westport Bank
216		227		
217		228		2 Other Name(s) Westport Bank
218		229		
219		230		



HISTORIC INVENTORY

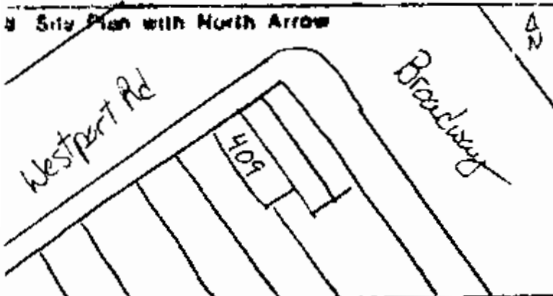
JHAS-012-036

1 No		4 Present Name(s) 401 Westport Rd.		1 No			
2 County Jackson		5 Other Name(s)		2 County Jackson			
3 Location of Mergers Historic Kansas City Found.		16 Thematic Category Architecture		28 No of Stories 1			
4 Specific Location		17 Date(s) or Period c. 1892		29 Basement? Full Yes <input checked="" type="checkbox"/> No <input type="checkbox"/>			
7 City or Town If Rural, Township & Vicinity Kansas City, Missouri		18 Style or Design Commercial		30 Foundation Material Stone			
8 Site Plan w. North Arrow		19 Architect or Engineer unknown		31 Wall Construction brick			
		20 Contractor or Builder unknown		32 Roof Type & Material flat/tar and gravel			
		21 Original Use, if apparent Commercial		33 No. of Bays Front 1 Side 2			
		22 Present Use Commercial		34 Wall Treatment stretcher bond			
		23 Ownership Public <input type="checkbox"/> Private <input checked="" type="checkbox"/>		35 Plan Shape rectangular			
		24 Owner's Name & Address, if known		36 Changes (Explain in #42) Addition <input type="checkbox"/> Altered <input type="checkbox"/> Moved <input type="checkbox"/>			
		25 Open to Public? Yes <input checked="" type="checkbox"/> No <input type="checkbox"/>		37 Condition Interior <input type="checkbox"/> Unknown <input type="checkbox"/> Exterior <input type="checkbox"/> Excellent <input checked="" type="checkbox"/>			
		26 Local Contact Person or Organization Historic Kansas City Foundation		38 Preservation Underway? Yes <input type="checkbox"/> No <input type="checkbox"/>			
		27 Other Surveys in Which Included None		39 Endangered? By What? Yes <input checked="" type="checkbox"/> No <input type="checkbox"/>			
		0 Site Building		40 Visible from Public Road? Yes <input checked="" type="checkbox"/> No <input type="checkbox"/>		41 Distance from and Frontage on Road	
		1 On National Register? Yes <input type="checkbox"/> No <input checked="" type="checkbox"/>		12 Is It Eligible? Yes <input checked="" type="checkbox"/> No <input type="checkbox"/>		5 Other Name(s)	
3 Part of Estab. Most Dist? Yes <input type="checkbox"/> No <input checked="" type="checkbox"/>		14 District Potential? Yes <input checked="" type="checkbox"/> No <input type="checkbox"/>		5 Other Name(s)			
5 Name of Established District		2 Further Description of Important Features Simple one story brick structure with plate glass display windows on E. and N. facades. Recessed entrance located in N. E. Corner.		5 Other Name(s)			
3 History and Significance Settled in the 1830's to service the Santa Fe and Oregon Trails, Westport was superseded by Kansas City, Mo. after the Civil War. In 1897 it was annexed by Kansas City. Recycled successfully into a district of restaurants and specialty shops in 1972.		48 Prepared by Emily F. Woodward		47 Organization Historic K.C. Foundation			
4 Description of Environment and Outbuildings Set close to curb on corner, shares party wall with 409 Westport Rd.		49 Date 5/82		49 Revision Date(s)			
6 Sources of Information WP #11737 9/27/1892 Col. Flum		48 Date		49 Revision Date(s)			



HISTORIC INVENTORY

JA-AS-012-037

1 No		4 Present Name(s) 409 Westport Rd.		1 No	
2 County Jackson		5 Other Name(s)		2 County Jackson	
3 Location of Negatives Historic Kansas City Found.		16 Thematic Category Architecture		25 No of Stories 2	
4 Specific Location		17 Date(s) or Period c.1890's		26 Basement? full Yes <input checked="" type="checkbox"/> No	
7 City or Town II Rural Township & Vicinity Kansas City, Missouri		18 Style of Design commercial		30 Foundation Material stone	
8 Site Plan with North Arrow		19 Architect or Engineer unknown		31 Wall Construction brick	
		20 Contractor or Builder unknown		32 Roof Type & Material flat/tar and gravel	
UTM Coordinates		21 Original Use, if apparent commercial		33 No. of Bays Front 1 Side 1	
9 Site Building Structure I Object II		22 Present Use commercial		34 Wall Treatment stretcher bond	
1 On National Register? Yes No <input checked="" type="checkbox"/>		23 Ownership Public <input type="checkbox"/> Private <input checked="" type="checkbox"/>		35 Plan Shape rectangular	
12 Is It Eligible? Yes <input checked="" type="checkbox"/> No <input type="checkbox"/>		24 Owner's Name & Address, if known		36 Changes (Explain in #42) Addition Altered <input checked="" type="checkbox"/> Moved <input type="checkbox"/>	
14 District Potential? Yes <input checked="" type="checkbox"/> No <input type="checkbox"/>		25 Open to Public? Yes <input checked="" type="checkbox"/> No <input type="checkbox"/>		37 Condition Interior Unknown Exterior Good	
5 Name of Established District		26 Local Contact Person or Organization Historic Kansas City Foundation		38 Preservation Underway? Yes No	
6 Further Description of Important Features		27 Other Surveys in Which Included None		39 Endangered? By What? Yes <input checked="" type="checkbox"/> No <input type="checkbox"/>	
Simple single story structure with modestly patterned brick parapet. N. facade altered to include large plate glass display window and plate glass door. This is the E bay of building also housing 411 & 413 Westport Road.				40 Visible from Public Road? Yes <input checked="" type="checkbox"/> No <input type="checkbox"/>	
3 History and Significance		Settled in the 1830's to service the Santa Fe and Oregon Trails, Westport was superseded by Kansas City, Mo. after the Civil War. In 1897 it was annexed by Kansas City. Recycled successfully into a district of restaurants and specialty shops in 1972.		41 Distance from and Frontage on Road	
4 Description of Environment and Outbuildings		Set close to curb shares party walls with 401 and 411 Westport Road.		46 Prepared by Emily F. Woodward	
Sources of Information WP#24895 (killed)				47 Organization Historic K.C. Foundation	
				48 Date 5/82	
				49 Revision Date(s)	

4 Present Name(s)
409 Westport Rd.

5 Other Name(s)



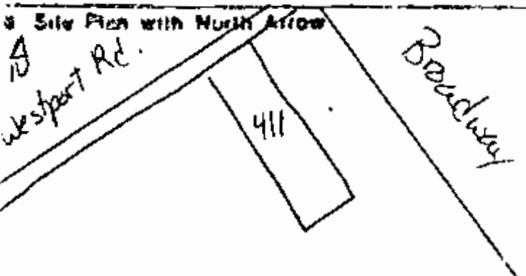
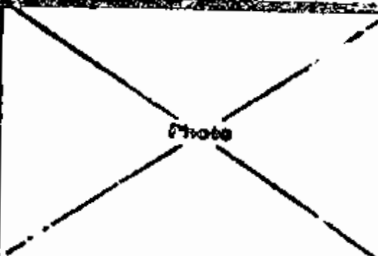
Gold Exchange
OPEN
Buying Service

LONDON DIS
THE LATEST IN ALL

PHONES
MON-SAT 11-6

HISTORIC INVENTORY

JA-AS-012-038

1 No		4 Present Name(s) 411 Westport Road		1 No	
2 County Jackson		5 Other Name(s)		2 County Jackson	
3 Location of Negatives Historic Kansas City Found.		16 Thematic Category Architecture		28 No. of Stories 1	
3 Specific Location		17 Date(s) or Period c.1890's		29 Basement? Yes <input type="checkbox"/> No <input type="checkbox"/>	
7 City or Town II Rural, Township & Vicinity Kansas City, Missouri		18 Style or Design commercial		30 Foundation Material Stone	
8 Site Plan with North Arrow 		19 Architect or Engineer unknown		31 Wall Construction Brick	
UTM Coordinates		20 Contractor or Builder unknown		32 Roof Type & Material flat/tar and gravel	
9		21 Original Use, if apparent commercial		33 No. of Bays Front 1 Side 4	
10		22 Present Use commercial		34 Wall Treatment stretcher bond	
11		23 Ownership Public <input type="checkbox"/> Private <input checked="" type="checkbox"/>		35 Plan Shape rectangular	
12		24 Owner's Name & Address, if known		36 Changes (Explain in #42) Addition <input type="checkbox"/> Altered <input type="checkbox"/> Moved <input type="checkbox"/>	
13		25 Open to Public? Yes <input checked="" type="checkbox"/> No <input type="checkbox"/>		37 Condition Interior Unknown Exterior Good	
14		26 Local Contact Person or Organization Historic Kansas City Foundation		38 Preservation Underway? Yes <input type="checkbox"/> No <input type="checkbox"/>	
15		27 Other Surveys in Which Included None		39 Endangered? By What? Yes <input checked="" type="checkbox"/> No <input type="checkbox"/>	
16		28		40 Visible from Public Road? Yes <input checked="" type="checkbox"/> No <input type="checkbox"/>	
17		29		41 Distance from and Frontage on Road	
18		30		3 Under Name(s)	
19		31		3 Under Name(s)	
20		32		3 Under Name(s)	
21		33		3 Under Name(s)	
22		34		3 Under Name(s)	
23		35		3 Under Name(s)	
24		36		3 Under Name(s)	
25		37		3 Under Name(s)	
26		38		3 Under Name(s)	
27		39		3 Under Name(s)	
28		40		3 Under Name(s)	
29		41		3 Under Name(s)	
30		42 Further Description of Important Features One story brick structure with modestly patterned brick parapet. N facade with plate glass display window with angled recessed entrance on E. central bay of structure also housing 409 & 413 Westport Rd.		Photo 	
31		43 History and Significance Settled in the 1830's to service the Santa Fe and Oregon Trails, Westport was superseded by Kansas City, Mo. after the Civil War. In 1897 it was annexed by Kansas City. Recycled successfully into a district of restaurants and specialty shops in 1972.			
32		44 Description of Environment and Outbuildings Set close to curb; shares party wall with 409 & 413 Westport Rd.			
33		45 Sources of Information		46 Prepared by Emily F. Woodward	
34				47 Organization Historic K.C. Foundation	
35				48 Date 5/82	
36				49 Revision Date(s)	



Classical Westport

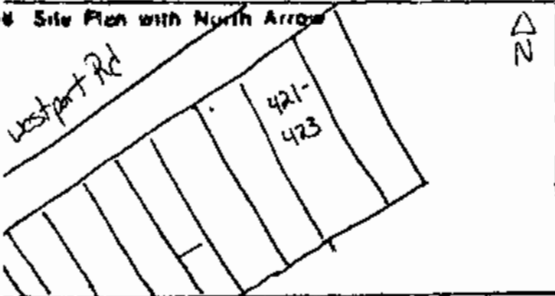
Footlights

Footlights

OPEN

HISTORIC INVENTORY

JA-AS-012-039

1 No		6 Present Name(s) 421-423 Westport Road		2 County Jackson		5 Other Name(s)		3 Location of Negatives Historic Kansas City Found.		4 Present Name(s) Jackson			
8 Specific Location		16 Thematic Category Architecture		28 No. of Stories 2		29 Basement? Yes <input type="checkbox"/> No <input type="checkbox"/>		30 Foundation Material Stone		31 Wall Construction brick			
7 City or Town II Rural, Township & Vicinity Kansas City, Missouri		17 Date(s) or Period c. 1890's		18 Style or Design commercial		32 Roof Type & Material hip/aluminum		33 No. of Bays Front 3 Side 4		34 Wall Treatment stretcher bond			
4 Site Plan with North Arrow 		19 Architect or Engineer unknown		20 Contractor or Builder unknown		35 Post Shape rectangular		36 Changes (Explain in #42) Addition <input type="checkbox"/> Alteration <input type="checkbox"/> Moved <input type="checkbox"/>		37 Condition Interior <u>Unknown</u> Exterior <u>Good</u>			
UTM Coordinates		21 Original Use, if apparent commercial		22 Present Use commercial		23 Ownership Public <input type="checkbox"/> Private <input checked="" type="checkbox"/>		24 Owner's Name & Address, if known		25 Open to Public? Yes <input checked="" type="checkbox"/> No <input type="checkbox"/>			
0 Site Building Structure / Object		26 Local Contact Person or Organization Historic Kansas City Foundation		27 Other Surveys in Which Included None		28 Preservation Underway? Yes <input type="checkbox"/> No <input type="checkbox"/>		29 Endangered? By What? Yes <input checked="" type="checkbox"/> No <input type="checkbox"/>		40 Visible from Public Road? Yes <input checked="" type="checkbox"/> No <input type="checkbox"/>			
1 On National Register? Yes <input type="checkbox"/> No <input checked="" type="checkbox"/>		12 Is It Eligible? Yes <input checked="" type="checkbox"/> No <input type="checkbox"/>		13 District Potentially? Yes <input checked="" type="checkbox"/> No <input type="checkbox"/>		41 Distance from and Frontage on Road		5 Name of Established District		5 Other Name(s) Westport Rd			
2 Further Description of Important Features Cubic brick structure that has been considerably altered. N. facade first story made of recessed plate glass display windows and two doors leading into walking mall and one entrance leading into retail space. Second story unaltered with arched radiating brick soldiers and smooth stone lugsills; brick quoins on corners and patterned brick parapet hiding flat roof. S. facade with plate glass display windows and entrance into mall.		3 History and Significance Settled in the 1830's to service the Santa Fe and Oregon Trails, Westport was superseded by Kansas City, Mo. after the Civil War. In 1897 it was annexed by Kansas City, Recycled successfully into a district of restaurants and specialty shops in 1972.		Description of Environment and Outbuildings Set close to curb on N. opens onto courtyard in S. shares party wall with 413 & 425 Westport Rd.		Sources of Information WP #21980 (Killee)		46 Prepared by Emily F. Woodward		47 Organization Historic K.C. Foundation		48 Date 5/82	
						49 Revision Date(s)							



ootlights

Hodden-Dazz

CINEMA

BMOU

WESTPORT

FIS

MEAT



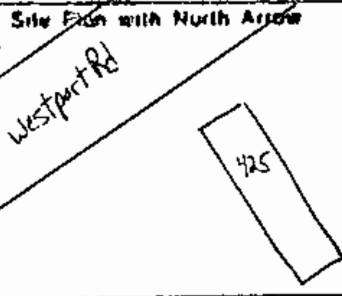
Häagen-Dazs

Häagen-Dazs

Slayn's
CARIBE
REGGAE

HISTORIC INVENTORY

JA-AS-012-040

<p>1 No</p> <p>County Jackson</p> <p>Location of Negatives Historic Kansas City Found.</p> <p>Specific Location</p>	<p>4 Present Name(s) (#9 Westport Square) 425 Westport Road</p> <p>5 Other Name(s) Bijou Westport</p>	1 NO	
<p>6 City or Town II Rural, Township & Vicinity Kansas City, Missouri</p> <p>7 Site Plan with North Arrow</p>  <p>UTM Coordinates</p>	<p>16 Thematic Category Architecture</p> <p>17 Date(s) or Period c.1890's</p> <p>18 Style or Design commercial</p> <p>19 Architect or Engineer unknown</p> <p>20 Contractor or Builder unknown</p> <p>21 Original Use, if apparent commercial</p> <p>22 Present Use commercial</p> <p>23 Ownership Public <input type="checkbox"/> Private <input checked="" type="checkbox"/> XXX</p> <p>24 Owner's Name & Address, if known</p> <p>25 Open to Public? Yes <input checked="" type="checkbox"/> No <input type="checkbox"/></p> <p>26 Local Contact Person or Organization Historic Kansas City Foundation</p> <p>27 Other Surveys in Which Included None</p>	<p>28 No. of Stories 1</p> <p>29 Basement? Yes <input type="checkbox"/> No <input type="checkbox"/></p> <p>30 Foundation Material stone</p> <p>31 Wall Construction brick</p> <p>32 Roof Type & Material flat tar and gravel</p> <p>33 No. of Bays Front 1 Side 2</p> <p>34 Wall Treatment stretcher bond</p> <p>35 Plan Shape rectangular</p> <p>36 Changes (Explain in #42) Addition <input type="checkbox"/> Altered <input type="checkbox"/> Moved <input type="checkbox"/></p> <p>37 Condition Interior <u>Unknown</u> Exterior <u>Good</u></p> <p>38 Preservation Underway? Yes <input type="checkbox"/> No <input type="checkbox"/></p> <p>39 Endangered? By What? Yes <input checked="" type="checkbox"/> No <input type="checkbox"/></p> <p>40 Visible from Public Road? Yes <input checked="" type="checkbox"/> No <input type="checkbox"/></p> <p>41 Distance from and Frontage on Road</p>	<p>2 County Jackson</p> <p>4 Present Name(s) #9 Westport Square</p>
<p>8 On National Register? Yes <input type="checkbox"/> No <input checked="" type="checkbox"/></p> <p>9 Part of Estab. Hist. Dist? Yes <input type="checkbox"/> No <input checked="" type="checkbox"/></p> <p>10 Name of Established District</p>	<p>11 Structure Object <input type="checkbox"/></p> <p>12 Is It Eligible? Yes <input checked="" type="checkbox"/> No <input type="checkbox"/></p> <p>13 District Potent? Yes <input checked="" type="checkbox"/> No <input type="checkbox"/></p>	<p>5 Other Name(s) Bijou Theatre</p>	
<p>2 Further Description of Important Features One story cubic structure with small plate glass display window and recessed entrance on N. facade crowned by decorative stone and terra cotta parapet hiding flat roof.</p>			
<p>3 History and Significance Settled in the 1830's to service the Santa Fe and Oregon Trails, Westport was superseded by Kansas City, Mo. after the Civil War. In 1897 it was annexed by Kansas City. Recycled successfully into a district of restaurants and specialty shops in 1972.</p>			
<p>Description of Environment and Outbuildings Set close to curb on N. Courtyard to S. shares party wall with 423 and 427 Westport Rd</p>			
<p>Sources of Information WP#62507 9/12/72 Westport Square</p>	<p>46. Prepared by Emily F. Woodward</p> <p>47. Organization Historic K.C. Foundation</p> <p>48. Date 5/82</p> <p>49. Revision Date(s)</p>		



11 and 12 - Dazz

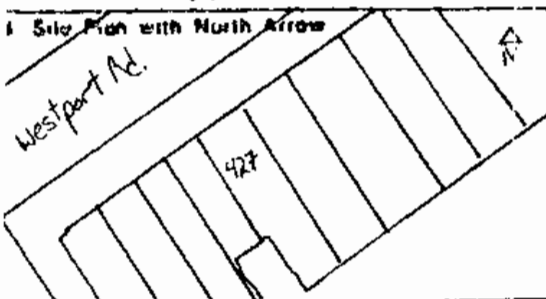
CINEMA

BLU WESTPORT

BE12054

HISTORIC INVENTORY

JA-95-012-011

1 No		4 Present Name(s) (#8 Westport Square) 427 Westport Rd.		2 County Jackson	
County Jackson		5 Other Name(s) Whistler's Bookstore		3 Present Name(s) 427-Westport Rd	
6 Location of Negatives Historic Kansas City Found.		16 Thematic Category Architecture		28 No. of Stories 2	
7 Specific Location		17 Date(s) or Period c. 1890's		29 Basement? Yes <input type="checkbox"/> No <input type="checkbox"/>	
8 City or Town II Rural, Township & Vicinity Kansas City, Missouri		18 Style or Design commercial		30 Foundation Material stone	
9 Site Plan with North Arrow 		19 Architect or Engineer unknown		31 Wall Construction brick	
10 UTM Coordinates		20 Contractor or Builder unknown		32 Roof Type & Material flat/tar and gravel	
11 On National Register? Yes <input type="checkbox"/> No <input checked="" type="checkbox"/>		21 Original Use, if apparent commercial		33 No. of Bays Front 1 Side 1	
12 Is It Eligible? Yes <input checked="" type="checkbox"/> No <input type="checkbox"/>		22 Present Use commercial		34 Wall Treatment stretcher bond	
13 Part of Estab. Yes <input type="checkbox"/> Not Dist? No <input checked="" type="checkbox"/>		23 Ownership Public <input type="checkbox"/> Private <input checked="" type="checkbox"/>		35 Plan Shape rectangular	
14 District Potentially? Yes <input checked="" type="checkbox"/> No <input type="checkbox"/>		24 Owner's Name & Address, if known		36 Changes (Explain in #42) Addition <input type="checkbox"/> Altered <input type="checkbox"/> Moved <input type="checkbox"/>	
15 Name of Established District		25 Open to Public? Yes <input checked="" type="checkbox"/> No <input type="checkbox"/>		37 Condition Interior <u>Unknown</u> Exterior <u>Good</u>	
16 Further Description of Important Features Tall two story brick structure with plate glass display windows on W. and recessed entrance on E. of N. facade, first story. Glass transoms above windows and entrance. Second story fenestration two coupled windows with smooth stone lugsills. Simple patterned brick parapet. Plate glass display windows and entrance on S. facade.		26 Local Contact Person or Organization Historic Kansas City Foundation		38 Preservation Underway? Yes <input type="checkbox"/> No <input type="checkbox"/>	
17 History and Significance Settled in the 1830's to service the Santa Fe and Oregon Trails, Westport was superseded by Kansas City, Mo. after the Civil War. In 1897 it was annexed by Kansas City. Recycled successfully into a district of restaurants and specialty shops in 1972.		27 Other Surveys in Which Included None		39 Endangered? By What? Yes <input checked="" type="checkbox"/> No <input type="checkbox"/>	
18 Description of Environment and Outbuildings Set close to curb. Shares party wall with 425 and 429-31 Westport Rd. Courtyard to S.		28 Sources of Information		40 Visible from Public Road? Yes <input checked="" type="checkbox"/> No <input type="checkbox"/>	
19 Prepared by Emily F. Woodward		46. Prepared by Emily F. Woodward		41 Distance from and Frontage on Road	
20 Organization Historic K.C. Foundation		47. Organization Historic K.C. Foundation		42 Under Name(s) Whistler's Bookstore	
21 Date 5/82		48. Date 5/82		43 Revision Date(s)	



bibliomania

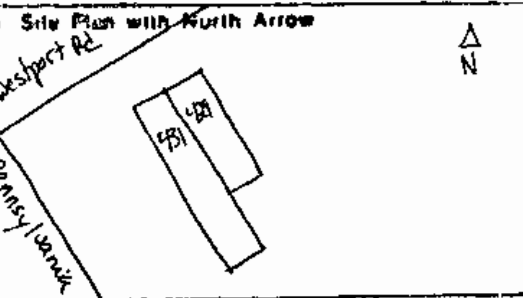
BOOKSTORE

bibliomania

the souper place to eat

HISTORIC INVENTORY

JA-AS-012-042

1 No		4 Present Name(s)			1 No
County Jackson		429-31 Westport Rd.			
Location of Negatives Historic Kansas City Found.		5 Other Name(s) The Souper Place to Eat			
6 Specific Location		16 Thematic Category Architecture		28 No of Stories 2 & 1	
7 City or Town II Rural Township & Vicinity Kansas City, Missouri 8 Site Plan with North Arrow 		17 Date(s) or Period c.1897		29. Easement? Yes <input checked="" type="checkbox"/> No <input type="checkbox"/> full	
		18 Style or Design commercial		30. Foundation Material stone	
		19. Architect or Engineer unknown		31. Wall Construction brick	
		20 Contractor or Builder unknown		32. Roof Type & Material flat/tar and gravel	
		21. Original Use, if apparent Commercial		33. No. of Bays Front 3 Side 2	
22 Present Use Commercial		34. Wall Treatment stretcher bond		4 Present Name(s)	
23 Ownership Public <input type="checkbox"/> Private <input checked="" type="checkbox"/>		35. Plan Shape rectangular		429-31 Westport Rd.	
24. Owner's Name & Address, if known		36. Changes (Explain in #42) Addition <input type="checkbox"/> Altered <input type="checkbox"/> Moved <input type="checkbox"/>			
25. Open to Public? Yes <input checked="" type="checkbox"/> No <input type="checkbox"/>		37 Condition Interior <u>Unknown</u> Exterior <u>Excellent</u>			
26. Local Contact Person or Organization Historic Kansas City Foundation		38. Preservation Underway? Yes <input type="checkbox"/> No <input type="checkbox"/>			
27. Other Surveys in Which Included None		39. Endangered? By What? Yes <input checked="" type="checkbox"/> No <input type="checkbox"/>			
9		10 District Yes <input checked="" type="checkbox"/> No <input type="checkbox"/>		40 Visible from Public Road? Yes <input checked="" type="checkbox"/> No <input type="checkbox"/>	
11 On National Register? Yes <input type="checkbox"/> No <input checked="" type="checkbox"/>		12 Is It Eligible? Yes <input checked="" type="checkbox"/> No <input type="checkbox"/>		41. Distance from and Frontage on Road	
13 Part of Estab. Hist. Dist.? Yes <input type="checkbox"/> No <input checked="" type="checkbox"/>		14 District Potential? Yes <input checked="" type="checkbox"/> No <input type="checkbox"/>		5 Other Name(s) The Souper Place to Eat	
15 Name of Established District					
2 Further Description of Important Features Building on E is 2 stories with plate glass display window N facade, with recessed entrance to W on first story; second story fenestration with smooth stone lugsills and lintels and modestly patterned brick parapet. One story structure on W. with plate glass display window across N. facade w/simple brick parapet.				Photo	
3 History and Significance Settled in the 1830's to service the Santa Fe and Oregon Trails, Westport was superseded by Kansas City, Mo. after the Civil War. In 1897 it was annexed by Kansas City. Recycled successfully into a district of restaurants and specialty shops in 1972.					
4 Description of Environment and Outbuildings Set close to curb and shares party wall with 427 and 433 Westport Rd. Entrance onto brick patio on S.					
5 Sources of Information WP#13609 7/13/1997 Frank Eckert KCD 1899 Frank Eckert, gunsmith (r. 800 Westport Rd.)				46. Prepared by Emily F. Woodward	
				47. Organization Historic K.C. Foundation	
				48. Date 5/82	
				49. Revision Date(s)	



The Soup Place

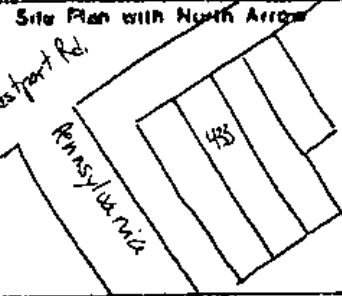
WINE & CHEESE
BAR

WINE & CHEESE
BAR

WINE & CHEESE
BAR

HISTORIC INVENTORY

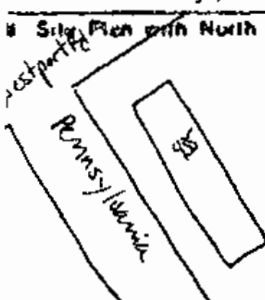
JA-AS-012-043

<p>1 No</p> <p>2 County Jackson</p> <p>3 Location of Negatives Historic Kansas City Found.</p> <p>4 Specific Location</p>	<p>4 Present Name(s) 433 Westport Road</p> <p>5 Other Name(s) The Classic Cup</p>	<p>1 No</p> <p>2 County Jackson</p> <p>4 Present Name(s) 433 Westport Rd.</p> <p>5 Other Name(s) The Classic Cup</p>
<p>7 City or Town II Rural, Township & Vicinity Kansas City, Missouri</p> <p>8 Site Plan with North Arrow</p>  <p>UTM Coordinates</p>	<p>16 Thematic Category Architecture</p> <p>17 Date(s) or Period c.1893</p> <p>18 Style or Design Commercial</p> <p>19 Architect or Engineer Unknown</p> <p>20 Contractor or Builder Unknown</p> <p>21 Original Use, if apparent commercial</p> <p>22 Present Use commercial</p> <p>23 Ownership Public <input type="checkbox"/> Private <input checked="" type="checkbox"/></p> <p>24 Owner's Name & Address, if known</p> <p>25 Open to Public? Yes <input checked="" type="checkbox"/> No <input type="checkbox"/></p> <p>26 Local Contact Person or Organization Historic Kansas City Foundation</p> <p>27 Other Surveys in Which Included None</p>	<p>28 No. of Stories 3</p> <p>29 Basement? full Yes <input checked="" type="checkbox"/> No <input type="checkbox"/></p> <p>30 Foundation Material stone</p> <p>31 Wall Construction brick</p> <p>32 Roof Type & Material flat/tar and gravel</p> <p>33 No. of Bays Front 1 Side 1</p> <p>34 Wall Treatment stretcher bond</p> <p>35 Plan Shape rectangular</p> <p>36 Changes (Explain in #42) Addition <input type="checkbox"/> Altered <input type="checkbox"/> Moved <input type="checkbox"/></p> <p>37 Condition Interior <u>Unknown</u> Exterior <u>Excellent</u></p> <p>38 Preservation Underway? Yes <input type="checkbox"/> No <input type="checkbox"/></p> <p>39 Endangered? By What? Yes <input checked="" type="checkbox"/> No <input type="checkbox"/></p> <p>40 Visible from Public Road? Yes <input checked="" type="checkbox"/> No <input type="checkbox"/></p> <p>41 Distance from and Frontage on Road</p>
<p>9 Site Building Structure I, Object II</p> <p>10 On National Register? Yes <input type="checkbox"/> No <input checked="" type="checkbox"/></p> <p>11 Part of Estab. Hist. Dist.? Yes <input type="checkbox"/> No <input checked="" type="checkbox"/></p> <p>12 Is It Eligible? Yes <input checked="" type="checkbox"/> No <input type="checkbox"/></p> <p>13 District Potent? Yes <input checked="" type="checkbox"/> No <input type="checkbox"/></p> <p>14 Name of Established District</p>	<p>2 Further Description of Important Features</p> <p>First story E. bay of three story structure. Symmetrical facade with plate glass display windows flanking recessed entrance. Glass transoms above windows. Covered transom above entrance.</p> <div style="border: 1px solid black; width: 100%; height: 100%; text-align: center; margin-top: 20px;"> <p>Photo</p> </div> <p>3 History and Significance</p> <p>Settled in the 1830's to service the Santa Fe and Oregon Trails, Westport was superseded by Kansas City, Mo. after the Civil War. In 1897 it was annexed by Kansas City. Recycled successfully into a district of restaurants and specialty shops in 1972.</p> <p>4 Description of Environment and Outbuildings</p> <p>Set close to curb on N. Shares party wall with 501 and 420-431 Westport Rd.</p> <p>5 Sources of Information</p> <p>WP #11815 4/1/1893 Samuel Ellis</p>	
<p>46 Prepared by Emily F. Woodward</p> <p>47 Organization Historic K.C. Foundation</p> <p>48 Date 5/82</p> <p>49 Revision Date(s)</p>		



HISTORIC INVENTORY

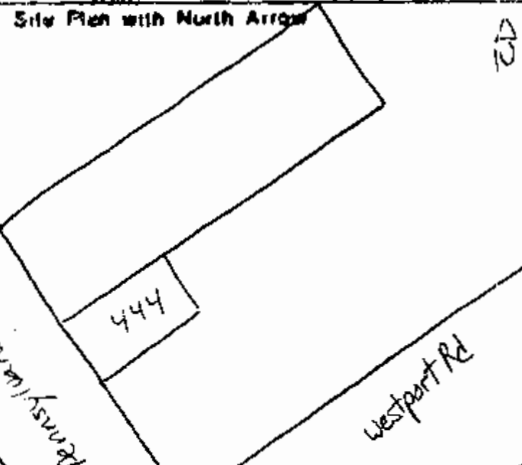
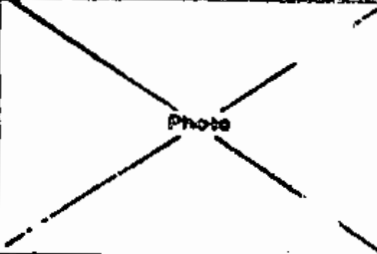
JA-AS-012-044

1 No		4 Present Name(s) 435 Westport Rd.		1 County Jackson	
2 Location of Negatives Historic Kansas City Found.		5 Other Name(s) Natural Wear		3 County Jackson	
3 Specific Location		16 Thematic Category Architecture		28 No of Stories 3	
7 City or Town II Rural, Township & Vicinity Kansas City, Missouri		17 Date(s) or Period c.1893		29 Basement? full No	
8 Site Plan with North Arrow 		18 Style or Design commercial		30 Foundation Material stone	
9 UTM Coordinates		19 Architect or Engineer unknown		31 Wall Construction brick	
10 Site Building		20 Contractor or Builder unknown		32 Roof Type & Material flat/tar and grave	
11 On National Register? Yes No X		21 Original Use, if apparent commercial		33 No. of Bays Front 2 Side 3	
12 Is It Eligible? Yes X No		22 Present Use commercial		34 Wall Treatment stretcher bond	
13 Part of Estab Hist Dist? Yes No X		23 Ownership Public <input type="checkbox"/> Private <input checked="" type="checkbox"/>		35 Plan Shape rectangular	
14 District Potential? Yes X No		24 Owner's Name & Address, if known		36 Changes (Explain in #42) Addition . Altered . Moved .	
15 Name of Established District		25 Open to Public? Yes <input checked="" type="checkbox"/> No <input type="checkbox"/>		37 Condition Interior Unknown Exterior Good	
16 Further Description of Important Features N.W. bay, first story of 3 story structure. Plate glass display windows on E; recessed, angled wood entrance with glass transom above it in N.W. corner. On W facade 2 glass bay windows project from otherwise un adorned brick wall.		26 Local Contact Person or Organization Historic Kansas City Foundation		38 Preservation Underway? Yes No	
17 History and Significance Settled in the 1830's to service the Santa Fe and Oregon Trails, Westport was superseded by Kansas City, Mo. after the Civil War. In 1897 it was annexed by Kansas City. Recycled successfully into a district of restaurants and specialty shops in 1972.		27 Other Surveys in Which Included None		39 Endangered? By What? Yes X No	
18 Description of Environment and Outbuildings Set close to curb on corner; shares party wall with 483 Westport Rd.		28 Prepared by Emily F. Woodward		40 Visible from Public Road? Yes X No	
19 Sources of Information WP#11816 (killed) 4/1/1893 Samuel Ellis		29 Organization Historic K.C. Foundation		41 Distance from and Frontage on Road	
20		30		42	
21		31		43	
22		32		44	
23		33		45	
24		34		46	
25		35		47	
26		36		48	
27		37		49	
28		38		50	
29		39		51	
30		40		52	
31		41		53	
32		42		54	
33		43		55	
34		44		56	
35		45		57	
36		46		58	
37		47		59	
38		48		60	
39		49		61	
40		50		62	
41		51		63	
42		52		64	
43		53		65	
44		54		66	
45		55		67	
46		56		68	
47		57		69	
48		58		70	
49		59		71	
50		60		72	
51		61		73	
52		62		74	
53		63		75	
54		64		76	
55		65		77	
56		66		78	
57		67		79	
58		68		80	
59		69		81	
60		70		82	
61		71		83	
62		72		84	
63		73		85	
64		74		86	
65		75		87	
66		76		88	
67		77		89	
68		78		90	
69		79		91	
70		80		92	
71		81		93	
72		82		94	
73		83		95	
74		84		96	
75		85		97	
76		86		98	
77		87		99	
78		88		100	
79		89		101	
80		90		102	
81		91		103	
82		92		104	
83		93		105	
84		94		106	
85		95		107	
86		96		108	
87		97		109	
88		98		110	
89		99		111	
90		100		112	
91		101		113	
92		102		114	
93		103		115	
94		104		116	
95		105		117	
96		106		118	
97		107		119	
98		108		120	
99		109		121	
100		110		122	
101		111		123	
102		112		124	
103		113		125	
104		114		126	
105		115		127	
106		116		128	
107		117		129	
108		118		130	
109		119		131	
110		120		132	
111		121		133	
112		122		134	
113		123		135	
114		124		136	
115		125		137	
116		126		138	
117		127		139	
118		128		140	
119		129		141	
120		130		142	
121		131		143	
122		132		144	
123		133		145	
124		134		146	
125		135		147	
126		136		148	
127		137		149	
128		138		150	
129		139		151	
130		140		152	
131		141		153	
132		142		154	
133		143		155	
134		144		156	
135		145		157	
136		146		158	
137		147		159	
138		148		160	
139		149		161	
140		150		162	
141		151		163	
142		152		164	
143		153		165	
144		154		166	
145		155		167	
146		156		168	
147		157		169	
148		158		170	
149		159		171	
150		160		172	
151		161		173	
152		162		174	
153		163		175	
154		164		176	
155		165		177	
156		166		178	
157		167		179	
158		168		180	
159		169		181	
160		170		182	
161		171		183	
162		172		184	
163		173		185	
164		174		186	
165		175		187	
166		176		188	
167		177		189	
168		178		190	
169		179		191	
170		180		192	
171		181		193	
172		182		194	
173		183		195	
174		184		196	
175		185		197	
176		186		198	
177		187		199	
178		188		200	
179		189		201	
180		190		202	
181		191		203	
182		192		204	
183		193		205	
184		194		206	
185		195		207	
186		196		208	
187		197		209	
188		198		210	
189		199		211	
190		200		212	
191		201		213	
192		202		214	
193		203		215	
194		204		216	
195		205		217	
196		206		218	
197		207		219	
198		208		220	
199		209		221	
200		210		222	
201		211		223	
202		212		224	
203		213		225	
204		214		226	
205		215		227	
206		216		228	
207		217		229	
208		218		230	
209		219		231	
210		220		232	
211		221		233	
212		222		234	
213		223		235	
214		224		236	
215		225		237	
216		226		238	
217		227		239	
218		228		240	
219		229		241	
220		230		242	
221		231		243	
222		232		244	
223		233		245	
224		234		246	
225		235		247	
226		236		248	
227		237		249	
228		238		250	
229		239		251	
230		240		252	
231		241		253	
232		242		254	
233		243		255	
234		244		256	
235		245		257	
236		246		258	
237		247		259	
238		248		260	
239		249		261	
240		250		262	
241		251		263	
242		252		264	
243		253		265	
244		254		266	
245		255		267	
246		256		268	
247		257		269	
248		258		270	
249		259		271	
250		260		272	
251		261		273	
252		262		274	
253		263		275	
254		264		276	
255		265		277	
256		266		278	
257		267		279	
258		268		280	
259		269		281	
260		270		282	
261		271		283	
262		272		284	
263		273		285	
264		274		286	
265		275		287	
266		276		288	
267		277		289	
268		278		290	
269		279		291	
270		280		292	
271		281		293	
272		282		294	
273		283		295	
274		284		296	
275		285		297	
276		286		298	
277		287		299	
278		288		300	
279		289		301	



HISTORIC INVENTORY

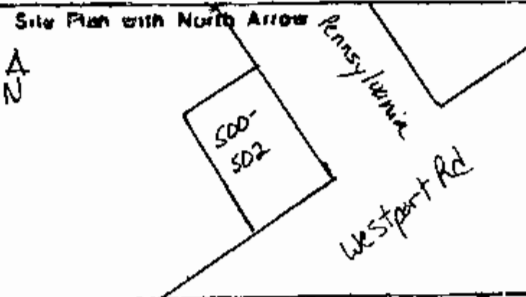
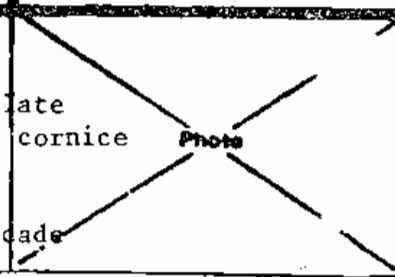
JA-AS-012-045

Mn County Jackson Location of Negatives Historic Kansas City Found. Specific Location		4 Present Name(s) 444 Westport Road 5 Other Name(s) Westport Harris House	
City or Town If Rural, Township & Vicinity Kansas City, Missouri Site Plan with North Arrow 		16 Thematic Category Architecture	25 No. of Stories 1
		17 Date(s) or Period c. 1970's	26 Basement? Yes <input type="checkbox"/> No <input checked="" type="checkbox"/>
		18 Style or Design Pseudo Mission	30 Foundation Material Concrete
		19 Architect or Engineer unknown	31 Wall Construction Frame
		20 Contractor or Builder unknown	32 Roof Type & Material flat/tar and grave
		21 Original Use, if apparent Commercial	33 No. of Bays Front 6 Side 2
		22 Present Use Commercial	34 Wall Treatment stucco
		23 Ownership Public <input type="checkbox"/> Private <input checked="" type="checkbox"/>	35 Plan Shape rectangular
		24 Owner's Name & Address, if known	36 Changes (Explain in #42) Addition <input type="checkbox"/> Altered <input type="checkbox"/> Moved <input type="checkbox"/>
		25 Open to Public? Yes <input checked="" type="checkbox"/> No <input type="checkbox"/>	37 Condition Interior <u>Unknown</u> Exterior <u>Good</u>
26 Local Contact Person or Organization Historic Kansas City Foundation	38 Endangered? By What? Yes <input checked="" type="checkbox"/> No <input type="checkbox"/>		
27 Other Surveys in Which Included None	40 Visible from Public Road? Yes <input checked="" type="checkbox"/> No <input type="checkbox"/>		
41 Distance from and Frontage on Road	48 Prepared by Emily F. Woodward		
2 Further Description of Important Features Stucco building with windows punctuating facade. Roof on main building to W. with steps leading up to roof top patio w/railing. Structure to east with barrel vaulted roof. Parapet with Spanish Colonial styling.		5 Other Name(s) Westport Harris House 	
3 History and Significance Settled in the 1830's to service the Santa Fe and Oregon Trails, Westport was superseded by Kansas City, Mo. after the Civil War. In 1897 it was annexed by Kansas City. Recycled successfully into a district of restaurants and specialty shops in 1972.		49 Revision Date(s) 5/82	
4 Description of Environment and Outbuildings Set close to curb on W. with surface parking to S.		46 Prepared by Emily F. Woodward	
Sources of Information WP#103787 No permit		47 Organization Historic K.C. Foundation	



HISTORIC INVENTORY

JA-AS-012-046

No. County Jackson Location of Negatives Historic Kansas City Found.		4 Present Name(s) 500-502 Westport Rd. 5 (Other Name(s)) Kelly's																			
Specific Location City or Town II Rural, Township & Vicinity Kansas City, Missouri Site Plan with North Arrow  UTM Coordinates		16 Thematic Category Architecture 17 Date(s) or Period 1850-1851 18 Style or Design Boom Town 19 Architect or Engineer unknown 20 Contractor or Builder unknown 21 Original Use, if apparent Commercial 22 Present Use Commercial 23 Ownership Public <input type="checkbox"/> Private <input checked="" type="checkbox"/> 24 Owner's Name & Address, if known																			
<table border="1" style="width:100%; border-collapse: collapse;"> <thead> <tr> <th style="width:15%;">Site Building</th> <th style="width:15%;">Structure Object</th> <th style="width:15%;">12 Is It Eligible?</th> <th style="width:15%;">Yes <input checked="" type="checkbox"/> No <input type="checkbox"/></th> <th style="width:15%;">14 District Potential?</th> <th style="width:15%;">Yes <input checked="" type="checkbox"/> No <input type="checkbox"/></th> </tr> </thead> <tbody> <tr> <td>On National Register?</td> <td></td> <td></td> <td>Yes <input type="checkbox"/> No <input checked="" type="checkbox"/></td> <td></td> <td></td> </tr> <tr> <td>Part of Estab Hist Dist?</td> <td></td> <td></td> <td>Yes <input type="checkbox"/> No <input checked="" type="checkbox"/></td> <td></td> <td></td> </tr> </tbody> </table> 5 Name of Established District		Site Building	Structure Object	12 Is It Eligible?	Yes <input checked="" type="checkbox"/> No <input type="checkbox"/>	14 District Potential?	Yes <input checked="" type="checkbox"/> No <input type="checkbox"/>	On National Register?			Yes <input type="checkbox"/> No <input checked="" type="checkbox"/>			Part of Estab Hist Dist?			Yes <input type="checkbox"/> No <input checked="" type="checkbox"/>			28 No of Stories 23 29 Basement? full Yes <input checked="" type="checkbox"/> No <input type="checkbox"/> 30 Foundation Material stone 31 Wall Construction brick 32 Roof Type & Material boom town gable 33 No. of Bays Front 4 Side 2 34 Wall Treatment stretcher bond 35 Plan Shape rectangular 36 Changes (Explain in #42) Action: Altered, Moved. 37 Condition Interior Unknown Exterior Good 38 Preservation Underway? Yes <input type="checkbox"/> No <input checked="" type="checkbox"/> 39 Endangered? By What? Yes <input checked="" type="checkbox"/> No <input type="checkbox"/> 40 Visible from Public Road? Yes <input checked="" type="checkbox"/> No <input type="checkbox"/> 41 Distance from and Frontage on Road	
Site Building	Structure Object	12 Is It Eligible?	Yes <input checked="" type="checkbox"/> No <input type="checkbox"/>	14 District Potential?	Yes <input checked="" type="checkbox"/> No <input type="checkbox"/>																
On National Register?			Yes <input type="checkbox"/> No <input checked="" type="checkbox"/>																		
Part of Estab Hist Dist?			Yes <input type="checkbox"/> No <input checked="" type="checkbox"/>																		
2 Further Description of Important Features Old store front first story S. facade has been slightly altered with original store windows filled in and replaced with smaller plate glass windows. Entrance recessed and angled at S.E. corner. Wood cornice divides first and second stories. Second story S. facade with simple fenestration with smooth stone lugsills. Single window w/ smooth stone lugsills in apex of boomtown parapet. S. facade E facade with single fenestration w/ smooth stone lugsills on second story.		Photo 																			
3 History and Significance The original Boone's store reminiscent of the heart of the original "West Port" which serviced travelers along the Santa Fe Trail.		48 Prepared by Emily F. Woodward 47 Organization Historic K.C. Foundation 48 Date 5/82 49 Revision Date(s)																			
Description of Environment and Outbuildings Set close to curb on corner lot shares party wall with 504 Westport Road																					
Sources of Information WP #8803 3/7/78 (500-02-04 Westport Road)																					

1 No
 2 County
 Jackson
 4 Present Name(s)
 500-502 Westport Road
 5 Other Name(s)
 Kelly's



WESTPORT

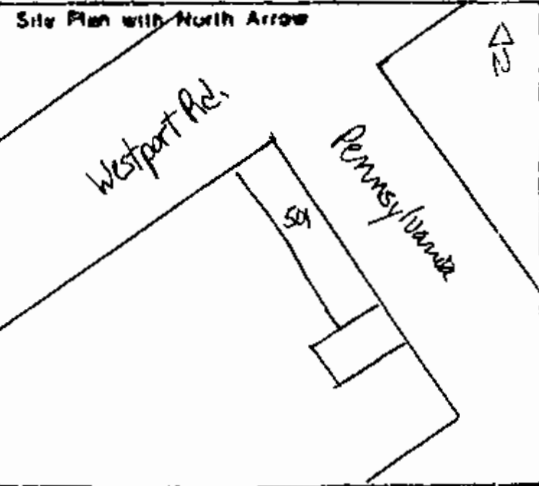
Logo with a shield and the word 'Coffee' below it.

No Left Turn

Vertical sign on utility pole with illegible text.

HISTORIC INVENTORY

JA AS-012-047

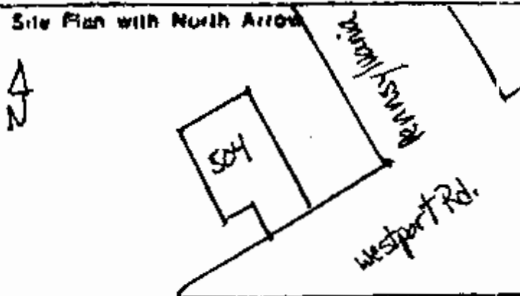
No. County Jackson Location of Negatives Historic Kansas City Found. Specific Location	4 Present Name(s) 501 Westport Road 5 Other Name(s) The New Stanley		
6 City or Town If Rural, Township & Vicinity Kansas City, Missouri 7 Site Plan with North Arrow 	16 Thematic Category Architecture 17 Date(s) or Period c. 1900 18 Style or Design commercial 19 Architect or Engineer unknown 20 Contractor or Builder unknown 21 Original Use, if apparent commercial 22 Present Use commercial 23 Ownership Public <input type="checkbox"/> Private <input checked="" type="checkbox"/> 24 Owner's Name & Address, if known	25 No. of Stories 2 28 Easement? Yes <input type="checkbox"/> No <input type="checkbox"/> 30 Foundation Material stone 31 Wall Construction brick 32 Roof Type & Material flat/tar and gravel 33 No. of Bays Front 1 Side 3 34 Wall Treatment stretcher bond 35 Plan Shape rectangular 36 Changes (Explain in #42) Addition <input type="checkbox"/> Altered <input type="checkbox"/> Moved <input type="checkbox"/> 37 Condition Interior Unknown Exterior Good	
	25 Open to Public? Yes <input checked="" type="checkbox"/> No <input type="checkbox"/> 26 Local Contact Person or Organization Historic Kansas City Foundation 27 Other Surveys in Which Included None	38 Preservation Underway? Yes <input type="checkbox"/> No <input type="checkbox"/> 39 Endangered? By What? Yes <input checked="" type="checkbox"/> No <input type="checkbox"/> 40 Visible from Public Road? Yes <input checked="" type="checkbox"/> No <input type="checkbox"/> 41 Distance from and Frontage on Road	
	8 Site Building 9 On National Register? Yes <input type="checkbox"/> No <input checked="" type="checkbox"/> 10 Part of Estab. Most Dist? Yes <input type="checkbox"/> No <input checked="" type="checkbox"/> 11 Name of Established District	12 Is It Eligible? Yes <input checked="" type="checkbox"/> No <input type="checkbox"/> 13 District Potent? Yes <input checked="" type="checkbox"/> No <input type="checkbox"/>	42 Further Description of Important Features N. facade with tall slim windows and transoms above; angled entrance on N.E. corner with transom above; tall slim windows continue along N bay of E facade w/transoms above. Primary entrance in middle bay E facade. S. bay, E facade divided into 2 stories with smooth stone lugsills and lintels enhancing fenestration. Patterned brick parapet runs along N facade and N and central bays of E facade. Stone coping crowns building on N & E. W facade all stretcher bond brick surface.
	14 History and Significance Settled in the 1830's to service the Santa Fe and Oregon Trails, Westport was superseded by Kansas City, Mo. after the Civil War. In 1897 it was annexed by Kansas City. Recycled successfully into a district of restaurants and specialty shops in 1972.	15 Description of Environment and Outbuildings Set close to curb on corner lot. Surface parking lot on W.	46 Prepared by Emily F. Woodward 47 Organization Historic K.C. Foundation 48 Date 5/82 49 Revision Date(s)

1 No
 2 County Jackson
 3 Present Name(s)
 501 Westport Square
 5 Other Name(s)
 The New Stanley



HISTORIC INVENTORY

JA-AS-012-048

1 No County Jackson Location of Negatives Historic Kansas City Found. Specific Location	4 Present Name(s) 504 Westport Road 5 Other Name(s) Stanford and Son's / Jim Bridger Store	1 No	
City or Town II Rural, Township & Vicinity Kansas City, Missouri Site Plan with North Arrow  UTM Coordinates	16 Thematic Category Architecture 17 Date(s) or Period c.1904 18 Style or Design commercial 19 Architect or Engineer unknown 20 Contractor or Builder unknown 21 Original Use, if apparent commercial 22 Present Use commercial 23 Ownership Public <input type="checkbox"/> Private <input checked="" type="checkbox"/> 24 Owner's Name & Address, if known	29 No. of Stories 2 28 Basement? Yes <input type="checkbox"/> No <input type="checkbox"/> 30 Foundation Material Stone 31 Wall Construction brick and frame 32 Roof Type & Material flat/tar and gravel 33 No. of Bays Front 5 Side 5 34 Wall Treatment stretcher bond/wood 35 Plan Shape rectangular 36 Changes (Explain in #42) Addition <input checked="" type="checkbox"/> Altered <input type="checkbox"/> Moved <input type="checkbox"/> 37 Condition Interior Unknown Exterior Good	2 County Jackson
11 On National Register? Yes <input type="checkbox"/> No <input checked="" type="checkbox"/> 12 Is It Eligible? Yes <input checked="" type="checkbox"/> No <input type="checkbox"/> 13 Part of Estab. Yes <input type="checkbox"/> Hist. Dist. No <input checked="" type="checkbox"/> 14 District Potent? Yes <input checked="" type="checkbox"/> No <input type="checkbox"/> 5 Name of Established District	25 Open to Public? Yes <input checked="" type="checkbox"/> No <input type="checkbox"/> 26 Local Contact Person or Organization Historic Kansas City Foundation 27 Other Surveys in Which Included None	38 Endangered? By What? Yes <input checked="" type="checkbox"/> No <input type="checkbox"/> 40 Visible from Public Road? Yes <input checked="" type="checkbox"/> No <input type="checkbox"/> 41 Distance from and Frontage on Road	4 Present Name(s) 504 Westport Rd.
2 Further Description of Important Features Main structure 2 story brick with continuous band of tall slim windows across S facade first story; second story fenestration with smooth stone lugsills and lintels S. facade. Simple patterned brick parapet S. W. facade second story fenestration w/smooth stone lugsills and arched radiating soldiers. One story, glass and wood "greenhouse" like addition on W side of building. One story structure on stilts to NW of building with ribbon band of windows on S & W facades and decorative parapet.		5 Other Name(s) Stanford and Son's/Jim Bridger Store	
3 History and Significance Originally Jim Bridger's Store in "West Port" servicing travelers on the Santa Fe & Oregon Trails.			
7 Description of Environment and Outbuildings Main structure set close to curb. Addition on W. built on stilts above parking lot. Surface parking on W. shares party wall with 500-02 Westport Rd.			
Sources of Information WF#26249 12/8/1904 H. McConnell		46 Prepared by Emily F. Woodward 47 Organization Historic K.C. Foundation 48 Date 15/82 49 Revision Date(s)	



Chuck's
Steak House

ARCADE
ENTRANCE

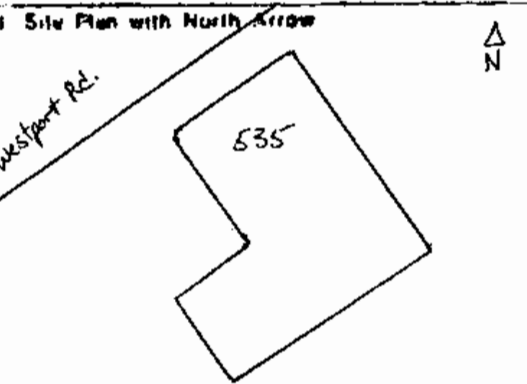
Chuck's

Chuck's

CHEVROLET

HISTORIC INVENTORY

JAAS-012-649

1 No		4 Present Name(s) 535 Westport Road		1 County Jackson	
2 County Jackson		5 Other Name(s) Garfinkles		3 Present Name(s) 535 Westport Rd.	
3 Duration of Negatives Historic Kansas City Found.		16 Thematic Category Architecture		25 No of Stories 1	
4 Specific Location		17 Date(s) or Period c.1911		28. Basement? Yes <input type="checkbox"/> No <input checked="" type="checkbox"/>	
7 City or Town II Rural, Township & Vicinity Kansas City, Missouri		18 Style of Design commercial		30. Foundation Material Stone	
1 Site Plan with North Arrow 		19. Architect or Engineer unknown		31. Wall Construction Brick	
		20 Contractor or Builder unknown		32. Roof Type & Material Flat/tar and gravel	
		21. Original Use, if apparent Commercial		33. No. of Bays Front 2 Side 2	
		22 Present Use commercial		34. Wall Treatment Wood Veneer	
		23 Ownership Public <input type="checkbox"/> Private <input checked="" type="checkbox"/>		35. Plan Shape L	
		24. Owner's Name & Address, if known		36. Changes (Explain in #42) Addition <input type="checkbox"/> Altered <input checked="" type="checkbox"/> Moved <input type="checkbox"/>	
6 Site: Building		25. Open to Public? Yes <input checked="" type="checkbox"/> No <input type="checkbox"/>		37 Condition Interior <u>Unknown</u> Exterior <u>Excellent</u>	
Structure I: Object II		26 Local Contact Person or Organization Historic Kansas City Foundation		38. Preservation Underway? Yes <input type="checkbox"/> No <input type="checkbox"/>	
1 On National Register? Yes <input type="checkbox"/> No <input checked="" type="checkbox"/>		12 Is It Eligible? Yes <input checked="" type="checkbox"/> No <input type="checkbox"/>		39. Endangered? By What? Yes <input checked="" type="checkbox"/> No <input type="checkbox"/>	
2 Part of Estab. Hist. Dist? Yes <input type="checkbox"/> No <input checked="" type="checkbox"/>		14 District Potent? Yes <input checked="" type="checkbox"/> No <input type="checkbox"/>		40 Visible from Public Road? Yes <input checked="" type="checkbox"/> No <input type="checkbox"/>	
5 Name of Established District		27. Other Surveys in Which Included None		41. Distance from and Frontage on Road	
12 Further Description of Important Features Simple one story structure sheathed in vertical strips of natural wood. No openings except entrance on W. facade. Since photo was taken a central entrance was cut into N. facade along with flanking window on N. facade and a window was cut into E. facade.		13 History and Significance Settled in the 1830's to service the Santa Fe and Oregon Trails, Westport was superseded by Kansas City, Mo. after the Civil War. In 1897 it was annexed by Kansas City. Recycled successfully into a district of restaurants and specialty shops in 1972.		2 Under Name(s) Garfinkles	
4 Description of Environment and Outbuildings Set close to curb; fenced in courtyard to W. Surface parking to E.		5 Sources of Information WP#47302 (535-37 Westport Rd.) 12/9/11 S.V. Smith		46. Prepared by Emily F. Woodward	
				47. Organization Historic K.C. Foundation	
				48. Date 5/82	
				49. Revision Date(s)	



Chuck's
House

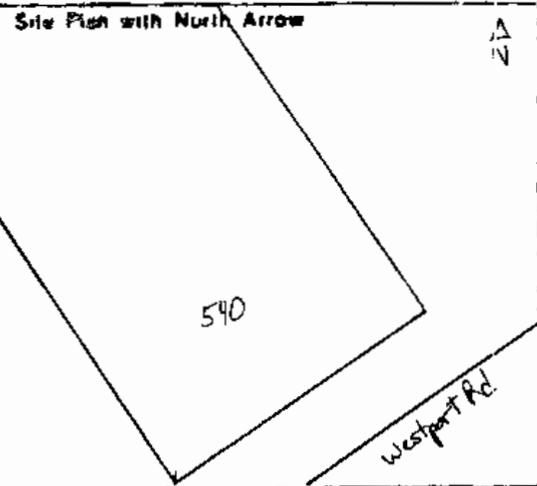
ARCADE
ENTRANCE

Chuck's

CHEVROLET

HISTORIC INVENTORY

JA-AS-012-030

1 Name		4 Present Name(s) 540 Westport Road			1 No
2 County Jackson		5 Other Name(s) General Freight			
3 Location of Negatives Historic Kansas City Found.		16 Thematic Category Architecture			2 County Jackson
6 Specific Location		17 Date(s) or Period c. 1950 and c. 1955			
		18 Style or Design commercial			4 Present Name(s) 540 Westport Road
		19 Architect or Engineer unknown			
		20 Contractor or Builder unknown			26 Basement? Yes <input type="checkbox"/> No <input checked="" type="checkbox"/>
		21 Original Use, if apparent commercial			29 Foundation Material concrete
		22 Present Use commercial			30 Wall Construction concrete
		23 Ownership Public <input checked="" type="checkbox"/> Private <input type="checkbox"/>			31 Roof Type & Material flat/tar and gravel
		24 Owner's Name & Address, if known			32 No. of Bays Front 11 Side 6
		25 Open to Public? Yes <input type="checkbox"/> No <input checked="" type="checkbox"/>			33 Wall Treatment stretcher bond
		26 Local Contact Person or Organization Historic Kansas City Foundation			34 Plan Shape rectangular
		27 Other Surveys in Which Included None			35 Changes (Explain in #42) Addition <input type="checkbox"/> Altered <input type="checkbox"/> Moved <input type="checkbox"/>
7 City or Town <input type="checkbox"/> II Rural, Township & Vicinity Kansas City, Missouri		36 Condition Interior Unknown Exterior Good			5 Other Name(s) General Freight
8 Site Plan with North Arrow		37 Preservation Underway? Yes <input type="checkbox"/> No <input checked="" type="checkbox"/>			
9 Site: Building		38 Endangered? By What? Yes <input checked="" type="checkbox"/> No <input type="checkbox"/>			
10 On National Register? Yes <input type="checkbox"/> No <input checked="" type="checkbox"/>		39 Visible from Public Road? Yes <input checked="" type="checkbox"/> No <input type="checkbox"/>			
11 Part of Estab. Most Dist.? Yes <input type="checkbox"/> No <input checked="" type="checkbox"/>		40 Distance from and Frontage on Road			
12 Is It Eligible? Yes <input checked="" type="checkbox"/> No <input type="checkbox"/>		41 Further Description of Important Features Cubic brick structure with facade enlivened by differentiation in colored brick bands running between fenestration on E bays S. facade and S. bays of E facade. N bays E facade unenhanced. W. bays S. facade w/four garage doors. Flat roof line w/stone coping			
13 District Potential? Yes <input checked="" type="checkbox"/> No <input type="checkbox"/>		42 History and Significance Settled in the 1830's to service the Santa Fe and Oregon Trails, Westport was superseded by Kansas City, Mo. after the Civil War. In 1897 it was annexed by Kansas City. Recycled successfully into a district of restaurants and specialty shops in 1972.			
14 Name of Established District		43 Description of Environment and Outbuildings Set back from curb. Parking lot to E, Commercial Structure to W.			
15 Sources of Information Wp#105801, 105795 - 1/17/55 Abbott Laboratory 1/18/1950 Abbott Laboratory		44 Prepared by Emily F. Woodward			
		45 Organization Historic K.C. Foundation			
		46 Date 5/82			
		47 Revision Date(s)			



GENERAL FREIGHT CO.
EQUIPMENT, FREIGHT &
RESTAURANT SUPPLY

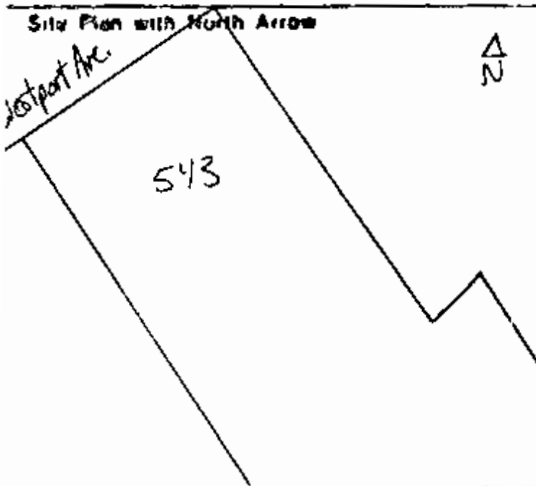
OPEN
&
PAINT

BIG

GENERAL FREIGHT CO.
EQUIPMENT, FREIGHT &
RESTAURANT SUPPLY

HISTORIC INVENTORY

JA-AS-012-051

1 No		4 Present Name(s) 543 Westport Rd.		2 County Jackson	
County Jackson		5 Other Name(s)		3 Present Name(s) 543 Westport Rd.	
Location of Negatives Historic Kansas City Found.		16 Thematic Category Architecture		28 No. of Stories 1	
Specific Location		17 Date(s) or Period c.1952		29 Basement? Yes <input type="checkbox"/> No <input type="checkbox"/>	
City or Town If Rural, Township & Vicinity Kansas City, Missouri		18 Style or Design commercial		30 Foundation Material Concrete block	
Site Plan with North Arrow 		19 Architect or Engineer unknown		31 Wall Construction Brick	
20 Contractor or Builder unknown		21 Original Use, if apparent Garage		32 Roof Type & Material flat/tar and gravel	
22 Present Use Garage		23 Ownership Public <input type="checkbox"/> Private <input checked="" type="checkbox"/>		33 No. of Bays Front 4 Side 2	
24 Owner's Name & Address, if known		25 Open to Public? Yes <input checked="" type="checkbox"/> No <input type="checkbox"/>		34 Wall Treatment stretcher bond	
26 Local Contact Person or Organization Historic Kansas City Foundation		27 Other Surveys in Which Included None		35 Plan Shape rectangular	
28 Changes (Explain in #42) Addition Altered Moved		36 Condition Interior Unknown Exterior fair		37 Preservation Underway? Yes <input type="checkbox"/> No <input type="checkbox"/>	
29 Endangered? By What? Yes <input checked="" type="checkbox"/> No <input type="checkbox"/>		38 Visible from Public Road? Yes <input checked="" type="checkbox"/> No <input type="checkbox"/>		39 Distance from and Frontage on Road	
30 Further Description of Important Features Symmetrical brick structure with garages in central two bays N facade. E and W. bays N facade with simple fenestration in stucco panels. Entrance in E bay N facade. Stone coping crowns N facade S		31 History and Significance Settled in the 1830's to service the Santa Fe and Oregon Trails, Westport was superseded by Kansas City, Mo. after the Civil War. In 1897 it was annexed by Kansas City. Recycled successfully into a district of restaurants and specialty shops in 1972.		32 Other Name(s)	
33 Name of Established District		34 Description of Environment and Outbuildings Set close to curb. Shares party wall with 555 Westport Rd.		35 Sources of Information WP #50 102351 12/1/52 Modern Handcraft Inc. 139257 KCD 1953 Modern Handcraft Inc. 2401 Burlington	
36 Name of Established District		37 Prepared by Emily F. Woodward		38 Organization Historic K.C. Foundation	
38 Name of Established District		39 Date 5/82		40 Revision Date(s)	

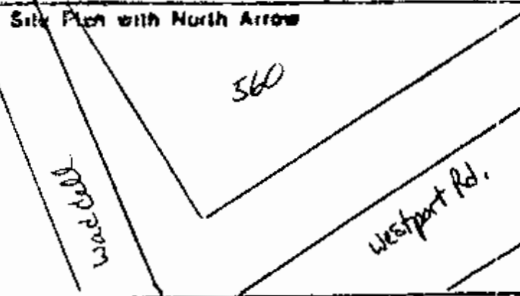






HISTORIC INVENTORY

JA-AS-D-2-052

1. No		4. Present Name(s)	
County Jackson		560 Westport Rd.	
2. County Jackson		5. Other Name(s)	
Location of Negatives Historic Kansas City Found.		16. Thematic Category Architecture	
Specific Location		17. Date(s) or Period c. 1956	
City or Town II Rural, Township & Vicinity Kansas City, Missouri		18. Style or Design commercial	
Site Plan with North Arrow 		19. Architect or Engineer unknown	
UTM Coordinates		20. Contractor or Builder unknown	
Site: Building		21. Original Use, if apparent commercial	
Structure / Object		22. Present Use commercial	
On National Register? Yes <input type="checkbox"/> No <input checked="" type="checkbox"/>	12. Is It Eligible? Yes <input checked="" type="checkbox"/> No <input type="checkbox"/>	23. Ownership Public <input type="checkbox"/> Private <input checked="" type="checkbox"/>	
Part of Estab. Hist. Dist.? Yes <input type="checkbox"/> No <input checked="" type="checkbox"/>	14. District Potentially? Yes <input checked="" type="checkbox"/> No <input type="checkbox"/>	24. Owner's Name & Address, if known	
Name of Established District		25. Open to Public? Yes <input type="checkbox"/> No <input checked="" type="checkbox"/>	
7. Further Description of Important Features S. facade bays recessed, emphasized between concrete structural members. Ribbon windows on first and second stories. Central bay made up of plate glass windows and plate glass door.		26. Local Contact Person or Organization Historic Kansas City Foundation	
8. History and Significance Settled in the 1830's to service the Santa Fe and Oregon Trails, Westport was superseded by Kansas City, Mo. after the Civil War. In 1897 it was annexed by Kansas City. Recycled successfully into a district of restaurants and specialty shops in 1972.		27. Other Surveys in Which Included None	
9. Description of Environment and Outbuildings Set back from curb on corner lot. Commercial structure to E.		28. No. of Stories 2	
Sources of Information WP#107548 5/1/56 Parr Industrial		29. Basement? Yes <input type="checkbox"/> No <input type="checkbox"/>	
		30. Foundation Material Concrete	
		31. Wall Construction concrete block	
		32. Roof Type & Material flat/tar and gravel	
		33. No. of Bays Front 9 Side 1	
		34. Wall Treatment	
		35. Plan Shape rectangular	
		36. Changes (Explain in #42) Addition <input type="checkbox"/> Altered <input type="checkbox"/> Moved <input type="checkbox"/>	
		37. Condition Interior <input type="checkbox"/> Unknown <input type="checkbox"/> Exterior <input checked="" type="checkbox"/> Good <input type="checkbox"/>	
		38. Preservation Underway? Yes <input type="checkbox"/> No <input type="checkbox"/>	
		39. Endangered? By What? Yes <input checked="" type="checkbox"/> No <input type="checkbox"/>	
		40. Visible from Public Road? Yes <input checked="" type="checkbox"/> No <input type="checkbox"/>	
		41. Distance from and Frontage on Road	
		46. Prepared by Emily F. Woodward	
		47. Organization Historic K.C. Foundation	
		48. Date 5/82	
		49. Revision Date(s)	

2. County
Jackson

4. Present Name(s)

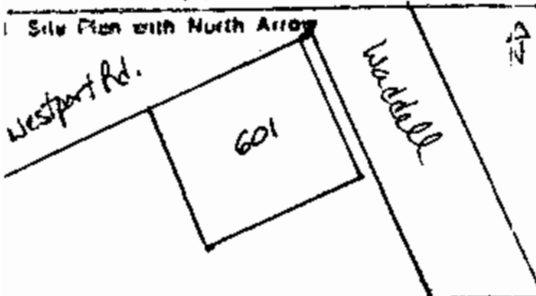
560 Westport Rd.

5. Other Name(s)



HISTORIC INVENTORY

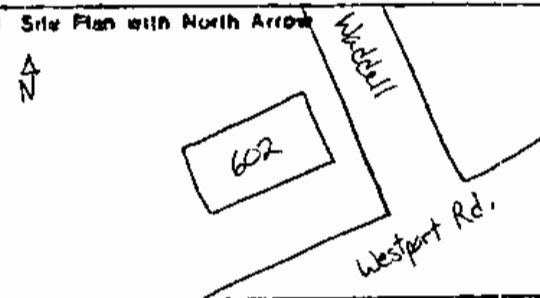
JA-AS-012-053

1 No		4 Present Name(s) 601 Westport Road		1 No	
County Jackson		5 Other Name(s) Honeywell Alarm		2 County Jackson	
Location of Negatives Historic Kansas City Found.		16 Thematic Category Architecture		25 No. of Stories 1	
Specific Location		17 Date(s) or Period c.1950's		26 Basement? Yes <input type="checkbox"/> No <input checked="" type="checkbox"/>	
City or Town <input type="checkbox"/> Rural Township & Vicinity Kansas City, Missouri		18 Style or Design Commercial		30 Foundation Material concrete	
Site Plan with North Arrow 		19 Architect or Engineer unknown		31 Wall Construction steel frame	
UTM Coordinates		20 Contractor or Builder unknown		32 Roof Type & Material flat/tar and gravel	
5 Site Building		21 Original Use, if apparent Commercial		33 No. of Bays Front 3 Side 1	
Structure Object		22 Present Use Commercial		34 Wall Treatment stone concrete block/ vener	
1 On National Register? Yes <input type="checkbox"/> No <input checked="" type="checkbox"/>		23 Ownership Public <input type="checkbox"/> Private <input checked="" type="checkbox"/>		35 Plan Shape rectangular	
12 Is It Eligible? Yes <input checked="" type="checkbox"/> No <input type="checkbox"/>		24 Owner's Name & Address, if known		36 Changes (Explain in #42) Addition <input type="checkbox"/> Altered <input type="checkbox"/> Moved <input type="checkbox"/>	
3 Part of Estab. Hist. Dist? Yes <input type="checkbox"/> No <input checked="" type="checkbox"/>		25 Open to Public? Yes <input checked="" type="checkbox"/> No <input type="checkbox"/>		37 Condition Interior <u>Unknown</u> Exterior <u>Good</u>	
14 District Potential? Yes <input checked="" type="checkbox"/> No <input type="checkbox"/>		26 Local Contact Person or Organization Historic Kansas City Foundation		38 Preservation Underway? Yes <input type="checkbox"/> No <input checked="" type="checkbox"/>	
5 Name of Established District		27 Other Surveys in Which Included None		39 Endangered? By What? Yes <input checked="" type="checkbox"/> No <input type="checkbox"/>	
2 Further Description of Important Features Low flat structure with symmetrical plan. Central bay recessed with two single leaf aluminum entrances. E & W bays with stone veneer and corners punctuated by rectangular glass panels.				40 Visible from Public Road? Yes <input checked="" type="checkbox"/> No <input type="checkbox"/>	
3 History and Significance Settled in the 1830's to service the Santa Fe and Oregon Trails, Westport was superseded by Kansas City, Mo. after the Civil War. In 1897 it was annexed by Kansas City. Recycled successfully into a district of restaurants and specialty shops in 1972.				41 Distance from and Frontage on Road	
Description of Environment and Outbuildings Set close to curb on corner lot.				5 Other Name(s) Honeywell Alarm	
Sources of Information WP#64279 7/19/20 J.J. Sherni				46 Prepared by Emily F. Woodward	
				47 Organization Historic K.C. Foundation	
				48 Date 5/82	
				49 Revision Date(s)	



HISTORIC INVENTORY

JA-25-012-654

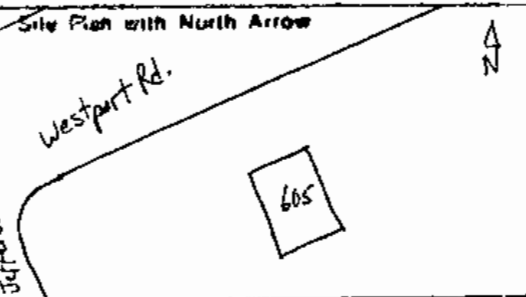
<p>1 No</p> <p>2 County Jackson</p> <p>3 Location of Negatives Historic Kansas City Found.</p> <p>4 Specific Location</p>	<p>4 Present Name(s) 602 Westport Road</p> <p>5 Other Name(s)</p>		
<p>6 City or Town II Rural Township & Vicinity Kansas City, Missouri</p> <p>7 Site Plan with North Arrow</p>  <p>UTM Coordinates</p>	<p>16 Thematic Category Architecture</p> <p>17 Date(s) or Period 1909</p> <p>18 Style or Design commercial</p> <p>19 Architect or Engineer unknown</p> <p>20 Contractor or Builder unknown</p> <p>21 Original Use, if apparent 4 unit apartment</p> <p>22 Present Use commercial</p> <p>23 Ownership Public <input type="checkbox"/> Private <input checked="" type="checkbox"/></p> <p>24 Owner's Name & Address, if known</p> <p>25 Open to Public? Yes <input type="checkbox"/> No <input checked="" type="checkbox"/></p> <p>26 Local Contact Person or Organization Historic Kansas City Foundation</p> <p>27 Other Surveys in Which Included None</p>	<p>28 No. of Stories 2</p> <p>29 Basement? Yes <input checked="" type="checkbox"/> No <input type="checkbox"/></p> <p>30 Foundation Material limestone</p> <p>31 Wall Construction Brick</p> <p>32 Roof Type & Material flat/tar and gravel</p> <p>33 No. of Bays Front 7 Side 2</p> <p>34 Wall Treatment stretcher bond</p> <p>35 Plan Shape rectangular</p> <p>36 Changes (Explain in #42) Addition <input type="checkbox"/> Altered <input type="checkbox"/> Moved <input type="checkbox"/></p> <p>37 Condition Interior Unknown Exterior Good</p> <p>38 Preservation Underway? Yes <input type="checkbox"/> No <input type="checkbox"/></p> <p>39 Endangered? By What? Yes <input checked="" type="checkbox"/> No <input type="checkbox"/></p> <p>40 Visible from Public Road? Yes <input checked="" type="checkbox"/> No <input type="checkbox"/></p> <p>41 Distance from and Frontage on Road</p>	
<p>8 Site Building</p> <p>9 On National Register? Yes <input type="checkbox"/> No <input checked="" type="checkbox"/></p> <p>10 Part of Estab. Hist. Dist? Yes <input type="checkbox"/> No <input checked="" type="checkbox"/></p> <p>11 Name of Established District</p>	<p>12 In It Eligible? Yes <input checked="" type="checkbox"/> No <input type="checkbox"/></p> <p>13 District Potent? Yes <input checked="" type="checkbox"/> No <input type="checkbox"/></p>	<p>1 Further Description of Important Features</p> <p>Cubic brick mass with exposed basement on S facade. Primary entrance central on S. facade first story. All exterior fenestration with smooth stone lugsills and lintels. First and second stories both with 2 entrances onto balconets. Patterned brick parapet topped with tile coping.</p> <p>3 History and Significance</p> <p>Settled in the 1830's to service the Santa Fe and Oregon Trails, Westport was superseded by Kansas City, Mo. after the Civil War. In 1897 it was annexed by Kansas City. Recycled successfully into a district of restaurants and specialty shops in 1972.</p> <p>4 Description of Environment and Outbuildings</p> <p>Set back from curb on corner lot. Surface parking fronts property on S.</p> <p>5 Sources of Information</p> <p>WP#3992 10/11/1897 Dr. Hunter, BP#9348 6/28/09 (o. J.O.Wade) \$8,000.0 4 Apt. KCD 1910 J.D.Wade, Apartments, 602 Westport Av.</p>	<p>48 Prepared by Emily F. Woodward</p> <p>47 Organization Historic K.C. Foundation</p> <p>48 Date 5/82</p> <p>49 Revision Date(s)</p>

1 No
 2 County Jackson
 4 Present Name(s) 602 Westport Road
 5 Other Name(s)



HISTORIC INVENTORY

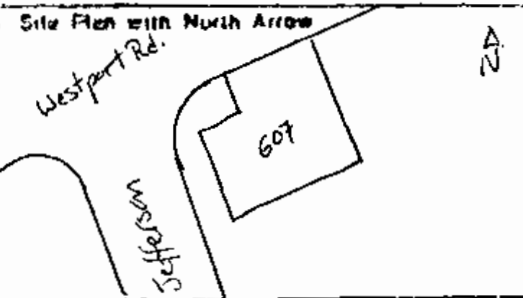
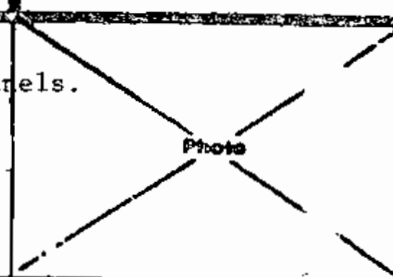
JA-AS-012-055

1 No		4 Present Name(s) 605 Westport Rd.		1 No	
County Jackson		5 (Other Name(s))		2 County Jackson	
3 Duration of Negatives Historic Kansas City Found.		16 Thematic Category Architecture		29 No of Stories 1	
Specific Location		17 Date(s) or Period 1920		28. Basement? Yes <input checked="" type="checkbox"/> No <input type="checkbox"/>	
City or Town If Rural, Township & Vicinity Kansas City, Missouri		18 Style or Design Bungalow		30 Foundation Material full stone	
Site Plan with North Arrow 		19. Architect or Engineer Unknown		31. Wall Construction frame	
UTM Coordinates		20 Contractor or Builder Unknown		32. Roof Type & Material Gable/asbestos shingle	
Site Building		21. Original Use, if apparent Single family residence		33. No. of Bays Front 3 Side 3	
Structure I. Object II		22 Present Use Single family residence		34. Wall Treatment clapboard	
1 On National Register? Yes No <input checked="" type="checkbox"/>		23 Ownership Public <input type="checkbox"/> Private <input checked="" type="checkbox"/>		35. Plan Shape rectangular	
12 Is It Eligible? Yes <input checked="" type="checkbox"/> No <input type="checkbox"/>		24. Owner's Name & Address, if known		36. Changes (Explain in #42) Addition <input type="checkbox"/> Altered <input type="checkbox"/> Moved <input type="checkbox"/>	
14 District Potential? Yes <input checked="" type="checkbox"/> No <input type="checkbox"/>		25. Open to Public? Yes <input type="checkbox"/> No <input checked="" type="checkbox"/>		37 Condition Interior Unknown Exterior Fair	
5 Name of Established District		26 Local Contact Person or Organization Historic Kansas City Foundation		38. Preservation Underway? Yes <input type="checkbox"/> No <input type="checkbox"/>	
2 Further Description of Important Features		27. Other Surveys in Which Included None		39. Endangered? By What? Yes <input checked="" type="checkbox"/> No <input type="checkbox"/>	
Gabled front porch, offset w/brackets under deep eaves. Fenestration with entablature surrounds. Projecting bay with shed roof and exposed rafters W. Brackets under deep eaves of roof. Exterior brick chimney W.		3		40 Visible from Public Road? Yes <input checked="" type="checkbox"/> No <input type="checkbox"/>	
3 History and Significance		41. Distance from and Frontage on Road		4	
Settled in the 1830's to service the Santa Fe and Oregon Trails, Westport was superseded by Kansas City, Mo. after the Civil War. In 1897 it was annexed by Kansas City. Recycled successfully into a district of restaurants and specialty shops in 1972.		48. Prepared by Emily F. Woodward		5	
4 Description of Environment and Outbuildings		47. Organization Historic K.C. Foundation		5 Other Name(s) 605 Westport Rd.	
Set back from curb on narrow lot. Asphalt drive on W. leads back to one story, frame, 2 car garage with gable roof. Boardered by commercial structures.		49. Date 5/82		49 Revision Date(s)	
Sources of Information WP#503 11/28/1903 W.H. Whitney (611 Wpt. Rd.) BP# 37942 8/1/20 (o. Westport Dev. Co.) \$3,000.-		48. Date		49 Revision Date(s)	



HISTORIC INVENTORY

JA-AS-012-050

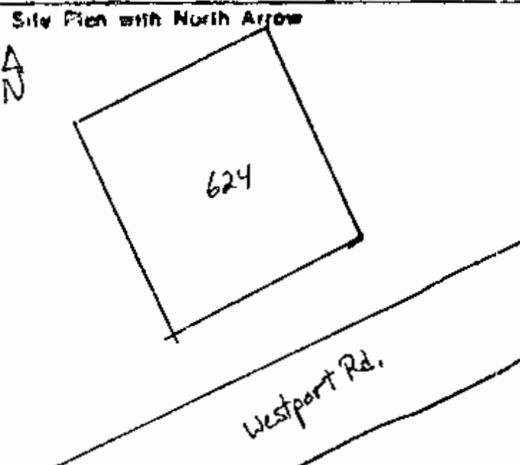
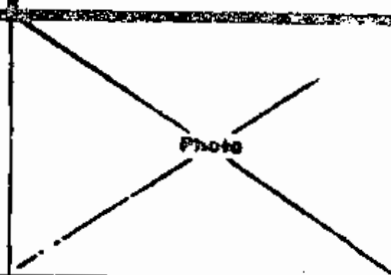
1 No		4 Present Name(s) 607 Westport Road		1 No	
County Jackson		5 Other Name(s)		2 County Jackson	
3 Location of Negatives Historic Kansas City Found.		16 Thematic Category Architecture		25 No of Stories 1	
Specific Location		17 Date(s) or Period c. 1967		26 Basement? Yes <input type="checkbox"/> No <input type="checkbox"/>	
7 City or Town If Rural, Township & Vicinity Kansas City, Missouri		18 Style or Design Commercial		30 Foundation Material Concrete	
8 Site Plan with North Arrow 		19 Architect or Engineer unknown		31 Wall Construction Steel frame	
UTM Coordinates		20 Contractor or Builder unknown		32 Roof Type & Material Flat / tar & gravel	
9 Site Building		21 Original Use, if apparent commercial		33 No. of Bays Front 4 Side 3	
10 Structure Object		22 Present Use commercial		34 Wall Treatment Glass & Stretcher bond	
11 On National Register? Yes <input type="checkbox"/> No <input checked="" type="checkbox"/>		23 Ownership Public <input type="checkbox"/> Private <input checked="" type="checkbox"/>		35 Plan Shape rectangular	
12 Is It Eligible? Yes <input checked="" type="checkbox"/> No <input type="checkbox"/>		24 Owner's Name & Address, if known		36 Changes (Explain in #42) Addition <input type="checkbox"/> Altered <input type="checkbox"/> Moved <input type="checkbox"/>	
13 Part of Estab. Hist. Dist? Yes <input type="checkbox"/> No <input checked="" type="checkbox"/>		25 Open to Public? Yes <input checked="" type="checkbox"/> No <input type="checkbox"/>		37 Condition Interior Unknown Exterior Excellent	
14 District Potential? Yes <input checked="" type="checkbox"/> No <input type="checkbox"/>		26 Local Contact Person or Organization Historic Kansas City Foundation		38 Preservation Underway? Yes <input type="checkbox"/> No <input checked="" type="checkbox"/>	
5 Name of Established District		27 Other Surveys in Which Included None		39 Endangered? By What? Yes <input checked="" type="checkbox"/> No <input type="checkbox"/>	
2 Further Description of Important Features Three bays on N. facade each inset with five rectangular glass panels. single light panels punctuate W. facade. Entrance located in recessed bay of N.W. corner. Glass panels give bold modern look.		40 Visible from Public Road? Yes <input checked="" type="checkbox"/> No <input type="checkbox"/>		41 Distance from and Frontage on Road	
3 History and Significance Settled in the 1830's to service the Santa Fe and Oregon Trails, Westport was superseded by Kansas City, Mo after the Civil War. In 1897 it was annexed by Kansas City. Recycled successfully into a district of restaurants and specialty shops in 1972.		5 Other Name(s)		Photo 	
4 Description of Environment and Outbuildings Set close to curb at N.W. corner of lot attractively landscaped.		46 Prepared by Emily F. Woodward		47 Organization Historic K.C. Foundation	
Sources of Information WP#32327 12/13/65 Bousman		48 Date 5/82		49 Revision Date(s)	



DATA CONSTRUCTION COMPANY

HISTORIC INVENTORY

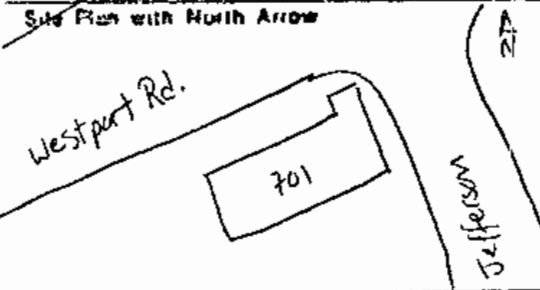
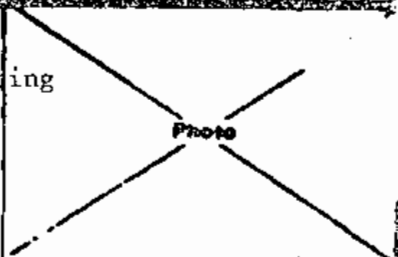
JA-AS-012-057

No. County Jackson Location of Negatives Historic Kansas City Found. Specific Location	4 Present Name(s) 624 Westport Rd. 5 Other Name(s)	1 No	
City or Town H Rural Township & Vicinity Kansas City, Missouri Site Plan with North Arrow 	16 Thematic Category Architecture 17 Date(s) or Period 1956 18 Style or Design Commercial 19 Architect or Engineer Glen E. Eidson 20 Contractor or Builder Construction Dept. Safeway Stores 21 Original Use, if apparent commercial/office 22 Present Use commercial 23 Ownership Public <input type="checkbox"/> Private <input checked="" type="checkbox"/> 24 Owner's Name & Address, if known	25 No. of Stories 2 26 Basement? Yes <input type="checkbox"/> No <input type="checkbox"/> 28 Foundation Material concrete 29 Wall Construction concrete block 30. Roof Type & Material flat/tar and gravel 31. No. of Bays Front 3 Side 5 32. Wall Treatment Stretcher bond/smooth ashler stone 33. Plan Shape rectangular 34. Changes (Explain in #42) Addition <input type="checkbox"/> Altered <input type="checkbox"/> Moved <input type="checkbox"/> 35. Condition Interior Unknown Exterior Good	2 County Jackson
8 On National Register? Yes <input type="checkbox"/> No <input checked="" type="checkbox"/> 9 Part of Estab. Hist. Dist? Yes <input type="checkbox"/> No <input checked="" type="checkbox"/> 10 Name of Established District	11 Structure Object 12 Is It Eligible? Yes <input checked="" type="checkbox"/> No <input type="checkbox"/> 13 District Potent? Yes <input checked="" type="checkbox"/> No <input type="checkbox"/> 14 District Potent? Yes <input checked="" type="checkbox"/> No <input type="checkbox"/> 25 Open to Public? Yes <input type="checkbox"/> No <input checked="" type="checkbox"/> 26 Local Contact Person or Organization Historic Kansas City Foundation 27. Other Surveys in Which Included None	36 Preservation Underway? Yes <input type="checkbox"/> No <input type="checkbox"/> 38. Endangered? By What? Yes <input checked="" type="checkbox"/> No <input type="checkbox"/> 39. Visible from Public Road? Yes <input checked="" type="checkbox"/> No <input type="checkbox"/> 40. Distance from and Frontage on Road	4 Present Name(s) 624 Westport Rd.
7 Further Description of Important Features Plain S. facade broken only by central entrance bay, projecting slightly from the facade with single leaf entrance flanked by plate glass windows. Above windows and entrance is ribbed aluminum siding. E facade punctuated by fenestration 1st & 2nd stories.	Photo 		5 Other Name(s)
6 History and Significance Settled in the 1830's to service the Santa Fe and Oregon Trails, Westport was superseded by Kansas City, Mo. after the Civil War. In 1897 it was annexed by Kansas City. Recycled successfully into a district of restaurants and specialty shops in 1972.			
Description of Environment and Outbuildings Set back from curb with surface parking to E.			
Sources of Information WP#23834 2/6/1904 Lathum BP#18538 6/29/56 (o. Safeway Stores; b, const. Dept. Safeway store a. Glen E. Eidson) \$300,000. * KCD 1957 Glen E. Eidson Architects 11 E. Gregory Blvd.			46. Prepared by Emily F. Woodward 47s Organization Historic K.C. Foundation 48. Date 5/82 49 Revision Date(s)



Office of Historic Preservation, P.O. Box 176, Jefferson City, Missouri 65101
HISTORIC INVENTORY

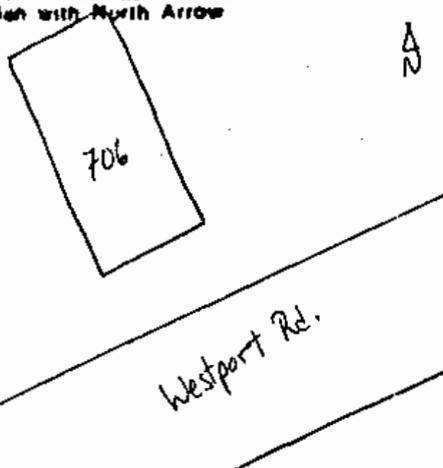
JA-AS-012-058

1 No		4 Present Name(s) 701 Westport Rd.		2 County Jackson	
County Jackson		5 Other Name(s) 4240 Jefferson		3 Other Name(s) 4240 Jefferson	
Location of Negatives Historic Kansas City Found.		16 Thematic Category Architecture		28 No of Stories 1	
Specific Location		17 Date(s) or Period c.1920		29 Basement? Yes <input type="checkbox"/> No <input checked="" type="checkbox"/>	
City or Town II Rural, Township & Vicinity Kansas City, Missouri		18 Style or Design Commercial		30 Foundation Material concrete	
Site Plan with North Arrow 		19 Architect or Engineer unknown		31 Wall Construction Brick	
UTM Coordinates		20 Contractor or Builder unknown		32 Roof Type & Material flat/tar and gravel	
0 Site Building Structure I. Object II.		21 Original Use, if apparent commercial		33 No. of Bays Front 4 Side 2	
1 On National Register? Yes <input type="checkbox"/> No <input checked="" type="checkbox"/>		22 Present Use commercial		34 Wall Treatment stretcher bond	
2 Part of Estab. Hist. Dist? Yes <input type="checkbox"/> No <input checked="" type="checkbox"/>		23 Ownership Public <input type="checkbox"/> Private <input checked="" type="checkbox"/>		35 Plan Shape rectangular	
3 Name of Established District		24 Owner's Name & Address, if known		36 Changes (Explain in #42) Addition <input type="checkbox"/> Altered <input type="checkbox"/> Moved <input type="checkbox"/>	
4 Further Description of Important Features		25 Open to Public? Yes <input type="checkbox"/> No <input checked="" type="checkbox"/>		37 Condition Interior <u>Unknown</u> Exterior <u>Good</u>	
Simple brick veneer building with E. bay N. facade projecting Central bay E. with single leaf entrance and five plate glass windows punctuating N. facade. Bay on W., N. facade with aluminum entrance.		26 Local Contact Person or Organization Historic Kansas City Foundation		38 Preservation Underway? Yes <input type="checkbox"/> No <input checked="" type="checkbox"/>	
5 History and Significance		27 Other Surveys in Which Included None		39 Endangered? By What? Yes <input checked="" type="checkbox"/> No <input type="checkbox"/>	
Settled in the 1830's to service the Santa Fe and Oregon Trails, Westport was superseded by Kansas City, Mo. after the Civil War. In 1897 it was annexed by Kansas City. Recycled successfully into a district of restaurants and specialty shops in 1972.		40 Visible from Public Road? Yes <input checked="" type="checkbox"/> No <input type="checkbox"/>		41 Distance from and Frontage on Road	
6 Description of Environment and Outbuildings		Set back from curb with black top surface parking to N. on corner lot.		Photo 	
7 Sources of Information		WP#63444 (4240 Jefferson) 2/10/20 Wpt. Imp Co.		48 Prepared by Emily F. Woodward	
				47 Organization Historic K.C. Foundation	
				49 Date 5/82	
				49 Revision Date(s)	



HISTORIC INVENTORY

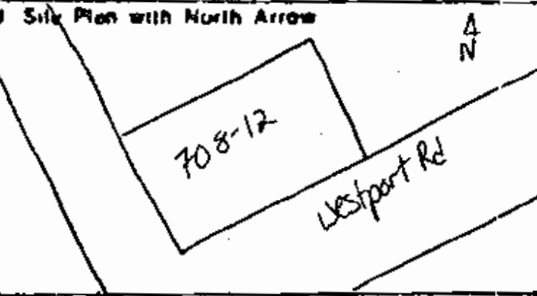
JA-AS-012-059

1 No		4 Present Name(s) 706 Westport Rd.		1 No	
2 County Jackson		5 Other Name(s)		2 County Jackson	
3 Location of Negatives Historic Kansas City Found.		6 Specific Location		4 Present Name(s) 706 Westport Rd.	
7 City or Town II Rural Township & Vicinity Kansas City, Missouri		16 Thematic Category Architecture		28 No of Stories 1	
8 Site Plan with North Arrow 		17 Date(s) or Period 1960		29 Basement? Yes <input type="checkbox"/> No <input type="checkbox"/>	
9		18 Style or Design Commercial		30 Foundation Material concrete block	
10 Site Building		19 Architect or Engineer Herb M. Wolley		31 Wall Construction Concrete	
11 On National Register? Yes <input type="checkbox"/> No <input checked="" type="checkbox"/>		20 Contractor or Builder Schwieger Const. Co.		32 Roof Type & Material flat/tar & gravel	
12 Is It Eligible? Yes <input checked="" type="checkbox"/> No <input type="checkbox"/>		21 Original Use, if apparent Commercial		33 No. of Bays Front 2 Side 1	
13 Part of Estab. Dist? Yes <input type="checkbox"/> No <input checked="" type="checkbox"/>		22 Present Use Commercial		34 Wall Treatment Stretcher Bond	
14 District Potent? Yes <input checked="" type="checkbox"/> No <input type="checkbox"/>		23 Ownership Public <input type="checkbox"/> Private <input checked="" type="checkbox"/>		35 Plan Shape rectangular	
15 Name of Established District		24 Owner's Name & Address, if known		36 Changes (Explain in #42) Addition <input type="checkbox"/> Altered <input type="checkbox"/> Moved <input type="checkbox"/>	
16		25 Open to Public? Yes <input type="checkbox"/> No <input checked="" type="checkbox"/>		37 Condition Interior Unknown Exterior Good	
17		26 Local Contact Person or Organization Historic Kansas City Foundation		38 Preservation Underway? Yes <input type="checkbox"/> No <input type="checkbox"/>	
18		27 Other Surveys in Which Included None		39 Endangered? By What? Yes <input checked="" type="checkbox"/> No <input type="checkbox"/>	
19		28		40 Visible from Public Road? Yes <input checked="" type="checkbox"/> No <input type="checkbox"/>	
20		29		41 Distance from and Frontage on Road	
21		30		2 Other Name(s)	
22		31		31	
23		32		32	
24		33		33	
25		34		34	
26		35		35	
27		36		36	
28		37		37	
29		38		38	
30		39		39	
31		40		40	
32		41		41	
33		42 Further Description of Important Features Single story brick office bldg. with flat roof. Aluminum and glass panels comprise SW bay. Single leaf glass entry door.		Photo	
34		43 History and Significance Settled in the 1830's to service the Santa Fe and Oregon Trails, Westport was superseded by Kansas City, Mo. after the Civil War. In 1897 it was annexed by Kansas City. Recycled successfully into a district of restaurants and specialty shops in 1972.		43	
35		44 Description of Environment and Outbuildings Set back from curb with black top drive to E.		44	
36		45 Sources of Information WP# 4541 5/6/59 Schwieger Const. BP# 18896 1/15/60 (o. General Electric Co.: b, Schwieger Const. a. Herb M. Wolley \$33,700.-		45	
37		46 Prepared by Emily F. Woodward		46	
38		47 Organization Historic K.C. Foundation		47	
39		48 Date 5/82		48	
40		49 Revision Date(s)		49	



Office of Historic Preservation, P.O. Box 176, Jefferson City, Missouri 65101
HISTORIC INVENTORY

JA-AS-012-060

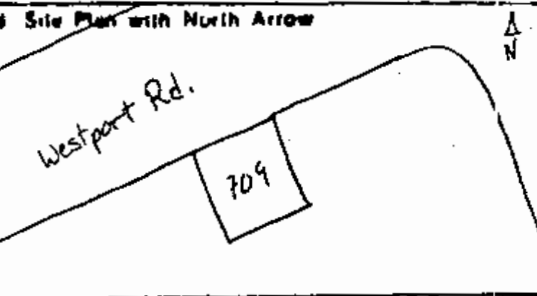
1 No 7 County Jackson		4 Present Name(s) 708-712 Westport Road							
3 Location of Negatives Historic Kansas City Found.		5 Other Name(s)							
6 Specific Location		16 Thematic Category Architecture							
7 City or Town If Rural, Township & Vicinity Kansas City, Missouri		17 Date(s) or Period 1962							
8 Site Plan with North Arrow 		18 Style or Design Commercial							
UTM Coordinates		19 Architect or Engineer Costlow & Champlin							
<table border="1" style="width:100%; border-collapse: collapse;"> <tr> <td style="width:50%;">10 Site Building</td> <td style="width:50%;">Structure / Object</td> </tr> <tr> <td>11 On National Register? Yes: <input type="checkbox"/> No: <input checked="" type="checkbox"/></td> <td>12 Is It Eligible? Yes: <input checked="" type="checkbox"/> No: <input type="checkbox"/></td> </tr> <tr> <td>13 Part of Estab. Hist. Dist.? Yes: <input type="checkbox"/> No: <input checked="" type="checkbox"/></td> <td>14 District Potential? Yes: <input checked="" type="checkbox"/> No: <input type="checkbox"/></td> </tr> </table>		10 Site Building	Structure / Object	11 On National Register? Yes: <input type="checkbox"/> No: <input checked="" type="checkbox"/>	12 Is It Eligible? Yes: <input checked="" type="checkbox"/> No: <input type="checkbox"/>	13 Part of Estab. Hist. Dist.? Yes: <input type="checkbox"/> No: <input checked="" type="checkbox"/>	14 District Potential? Yes: <input checked="" type="checkbox"/> No: <input type="checkbox"/>	20 Contractor or Builder Chester A. Dean Const. Co.	
10 Site Building	Structure / Object								
11 On National Register? Yes: <input type="checkbox"/> No: <input checked="" type="checkbox"/>	12 Is It Eligible? Yes: <input checked="" type="checkbox"/> No: <input type="checkbox"/>								
13 Part of Estab. Hist. Dist.? Yes: <input type="checkbox"/> No: <input checked="" type="checkbox"/>	14 District Potential? Yes: <input checked="" type="checkbox"/> No: <input type="checkbox"/>								
5 Name of Established District		21 Original Use, if apparent Commercial							
		22 Present Use Commercial							
		23 Ownership Public: <input type="checkbox"/> Private: <input checked="" type="checkbox"/>							
		24 Owner's Name & Address, if known							
		25 Open to Public? Yes: <input type="checkbox"/> No: <input checked="" type="checkbox"/>							
		26 Local Contact Person or Organization Historic Kansas City Foundation							
		27 Other Surveys in Which Included None							
28 Further Description of Important Features Simple one story brick structure. E bay projecting on S. facade. Entrance w/canopy located in W bay of S. facade. Central bay punctuated by recessed strips with fenestration.		29 No of Stories 1							
29 History and Significance Settled in the 1830's to service the Santa Fe and Oregon Trails, Westport was superseded by Kansas City, Mo. after the Civil War. In 1897 it was annexed by Kansas City. Recycled successfully into a district of restaurants and specialty shops in 1972.		30 Basement? Yes: <input type="checkbox"/> No: <input type="checkbox"/>							
Description of Environment and Outbuildings set close to curb on corner lot.		31 Foundation Material Concrete							
Sources of Information WP #18912 6/11/1901 F. E. Stegmiller BP #19239 1/16/62 (o., Charles Singleton;b., Chester A. Dean Constr. Co.; a, costlow & Champlin) \$49,000. KCD 1963 Costlow & Champlin archt. 4550 Main		32 Wall Construction Brick							
		33 Roof Type & Material Flat/tar and gravel							
		34 No. of Bays Front 3 Side 1							
		35 Wall Treatment Stretcher Bond							
		36 Plan Shape rectangular							
		37 Changes (Explain in #42) Addition: <input type="checkbox"/> Altered: <input type="checkbox"/> Moved: <input type="checkbox"/>							
		38 Condition Interior: Unknown Exterior: Good							
		39 Preservation Underway? Yes: <input type="checkbox"/> No: <input type="checkbox"/>							
		40 Endangered? By What? Yes: <input checked="" type="checkbox"/> No: <input type="checkbox"/>							
		41 Visible from Public Road? Yes: <input checked="" type="checkbox"/> No: <input type="checkbox"/>							
		42 Distance from and Frontage on Road							
		43 Other Name(s) Photo							
		44 Prepared by Emily F. Woodward							
		45 Organization Historic K.C. Foundation							
		46 Date 5/82							
		47 Revision Date(s)							

1 No
 2 County
 Jackson
 3 Present Name(s)
 708-712 Westport Rd.
 4 Other Name(s)



Office of Historic Preservation, P.O. Box 176, Jefferson City, Missouri 65101
HISTORIC INVENTORY

JA-45-012-061

1. No.		4. Present Name(s) 709 Westport Rd.		1 NO
2. County Jackson		5. Other Name(s) Audio-Visual Services Inc.		
3. Location of Negatives Historic Kansas City Found.				
6. Specific Location		16. Thematic Category Architecture	25. No. of Stories 1½	2 Jackson
7. City or Town II Rural, Township & Vicinity Kansas City, Missouri		17. Date(s) or Period 1919	26. Basement? Yes <input type="checkbox"/> No <input type="checkbox"/>	
8. Site Plan with North Arrow 		18. Style or Design Modified Dutch Colonial	30. Foundation Material stone	
9. UTM Coordinates		19. Architect or Engineer unknown	31. Wall Construction brick and frame	
10. Site Building		20. Contractor or Builder unknown	32. Roof Type & Material Gambrel	
11. On National Register? Yes <input type="checkbox"/> No <input checked="" type="checkbox"/>		21. Original Use, if apparent residential	33. No. of Bays Front 5 Side 2	
12. Is It Eligible? Yes <input checked="" type="checkbox"/> No <input type="checkbox"/>		22. Present Use commercial	34. Wall Treatment stretcher bond/Stucco/ diapason	
13. Part of Estab. Hist. Dist.? Yes <input type="checkbox"/> No <input checked="" type="checkbox"/>		23. Ownership Public <input type="checkbox"/> Private <input checked="" type="checkbox"/>	35. Plan Shape rectangular	
14. District Potential? Yes <input checked="" type="checkbox"/> No <input type="checkbox"/>		24. Owner's Name & Address, if known	36. Changes (Explain in #42) Addition <input type="checkbox"/> Alteration <input checked="" type="checkbox"/> Moved <input type="checkbox"/>	
15. Name of Established District		25. Open to Public? Yes <input checked="" type="checkbox"/> No <input type="checkbox"/>	37. Condition Interior <u>Unknown</u> Exterior <u>Fair</u>	
16. Further Description of Important Features Originally a Dutch Colonial with gambrel roof, altered for commercial use on N. facade with one story, store front added on in stucco, brick and wood with flat roof. Gable on N facade enclosed by shingles. First story N. facade now stucco panels w/ transoms above them and entrance to E. Exterior brick chimney on E. <i>Three garages added onto E of structure, with flat roof.</i>		26. Local Contact Person or Organization Historic Kansas City Foundation	38. Preservation Underway? Yes <input type="checkbox"/> No <input type="checkbox"/>	3 709 Westport Rd.
17. History and Significance Settled in the 1830's to service the Santa Fe and Oregon Trails, Westport was superseded by Kansas City, Mo. after the Civil War. In 1897 it was annexed by Kansas City. Recycled successfully into a district of restaurants and specialty shops in 1972.		27. Other Surveys in Which Included None	39. Endangered? By What? Yes <input checked="" type="checkbox"/> No <input type="checkbox"/>	
18. Description of Environment and Outbuildings Set close to curb on narrow lot. Commercial structure to E. Residential to W.			40. Visible from Public Road? Yes <input checked="" type="checkbox"/> No <input type="checkbox"/>	
19. Sources of Information WP# 639 39 5/3/20 J. J. Sherwin BP# 37359 12/2/19 (o. Westport Dev. Co). \$2800.-			41. Distance from and Frontage on Road	
			42. Prepared by Emily F. Woodward	
			43. Organization Historic K.C. Foundation	4 Audio-Visual Services Inc.
			44. Date 5/8/2	
			45. Revision Date(s)	



AUDIO-VISUAL
SERVICES AND
REPAIRS
SALES - RENTALS

702
874

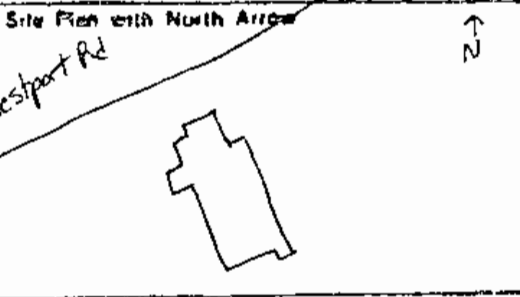
AUDIO
VISUAL
SERVICES

Feel Good
The United Way
The easy way to...

OUTDOOR
THE EASY TASTE

HISTORIC INVENTORY

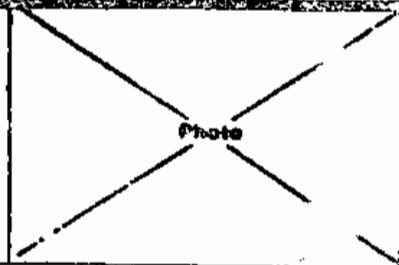
JA-AS-012-002

No. County Jackson Location of Negatives Historic Kansas City Found. Specific Location	4 Present Name(s) 711 Westport Rd. 5 Other Name(s)
City or Town II Rural Township & Vicinity Kansas City, Missouri Site Plan with North Arrow 	16 Thematic Category Architecture 17 Date(s) or Period c. 1919 18 Style or Design Bungalow 19 Architect or Engineer Unknown 20 Contractor or Builder Unknown 21 Original Use, if apparent single family residence 22 Present Use residence 23 Ownership Public <input type="checkbox"/> Private <input checked="" type="checkbox"/> 24 Owner's Name & Address, if known
UTM Coordinates Site Building On National Register? Yes <input type="checkbox"/> No <input checked="" type="checkbox"/> Part of Estab. Hist. Dist? Yes <input type="checkbox"/> No <input checked="" type="checkbox"/> Name of Established District	25 Open to Public? Yes <input type="checkbox"/> No <input checked="" type="checkbox"/> 26 Local Contact Person or Organization Historic Kansas City Foundation 27 Other Surveys in Which Included None 28 No. of Stories 1 29 Basement? full Yes <input checked="" type="checkbox"/> No <input type="checkbox"/> 30 Foundation Material limestone 31 Wall Construction frame 32 Roof Type & Material hip/gable asbestos 33 No. of Bays Front 2 Side 3 34 Wall Treatment clapboard 35 Plan Shape rectangular 36 Changes (Explain in #42) Addition <input type="checkbox"/> Altered <input type="checkbox"/> Moved <input type="checkbox"/> 37 Condition Interior Unknown Exterior Poor 38 Preservation Underway? Yes <input type="checkbox"/> No <input type="checkbox"/> 39 Endangered? By What? Yes <input checked="" type="checkbox"/> No <input type="checkbox"/> 40 Visible from Public Road? Yes <input checked="" type="checkbox"/> No <input type="checkbox"/> 41 Distance from and Frontage on Road

1 No
 2 County Jackson
 4 Present Name(s) 711 Westport Rd.
 5 Other Name(s)

Further Description of Important Features

Front porch with hip roof runs across N. facade. Gablet above steps leading onto porch. Entrance in recessed W bay of N. facade. Gable roof on E bay N facade. Gable roof on projecting tripartite bay W facade. Centre brick chimney Embricated shingles in gable ends.



History and Significance

Settled in the 1830's to service the Santa Fe and Oregon Trails, Westport was superseded by Kansas City, Mo. after the Civil War. In 1897 it was annexed by Kansas City. Recycled successfully into a district of restaurants and specialty shops in 1972.

Description of Environment and Outbuildings

Set back from curb with driveway on W leads back to two car frame garage with gable roof.

Sources of Information
 WP#63134 11/3/19 Westport Development Co.

46. Prepared by Emily F. Woodward	
47. Organization Historic K.C. Foundation	
48. Date 5/82	49. Revision Date(s)

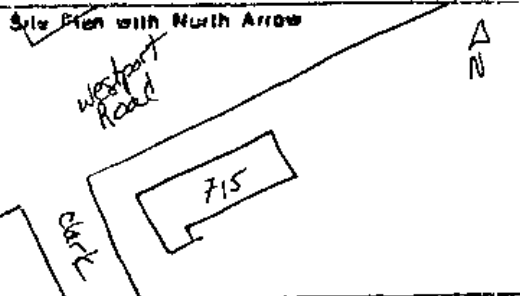
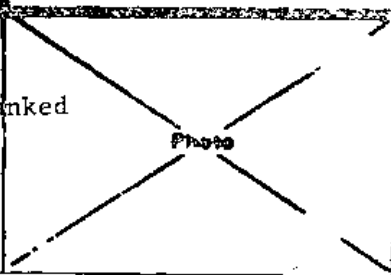


Feel Good
The United Way
works for you & yours.

THE EASY TASTE.

HISTORIC INVENTORY

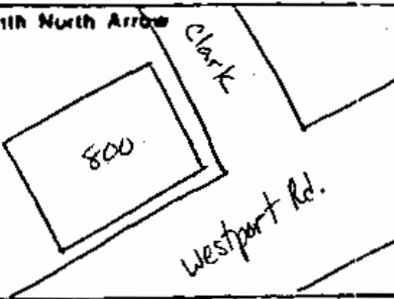
JA-AS-012-003

No. County Jackson Location of Negatives Historic Kansas City Found. Specific Location	4 Present Name(s) 715 Westport Rd. 5 (Other Name(s))	1 No 2 County Jackson 4 Present Name(s) 715 Westport Rd. 5 Other Name(s)
City or Town II Rural Township & Vicinity Kansas City, Missouri Site Plan with North Arrow  UTM Coordinates	16 Thematic Category Architecture 17 Date(s) or Period c.1891 18 Style or Design commercial 19 Architect or Engineer unknown 20 Contractor or Builder unknown 21 Original Use, if apparent Residential 22 Present Use Commercial 23 Ownership Public <input type="checkbox"/> Private <input checked="" type="checkbox"/> 24 Owner's Name & Address, if known	28 No. of Stories 1 29 Basement? Yes <input checked="" type="checkbox"/> No <input checked="" type="checkbox"/> full 30 Foundation Material stone 31 Wall Construction frame 32 Roof Type & Material hipped gable/asphalt 33 No. of Bays Front 3 Side 5 34 Wall Treatment stucco 35 Plan Shape rectangular 36 Changes (Explain in #42) Addition <input type="checkbox"/> Alteration <input checked="" type="checkbox"/> Moved <input type="checkbox"/> 37 Condition Interior Unknown Exterior <u>Good</u>
Site Building Structure I Object II On National Register? Yes <input type="checkbox"/> No <input checked="" type="checkbox"/> Part of ENEB Hist Dist? Yes <input type="checkbox"/> No <input checked="" type="checkbox"/> 12 Is It Eligible? Yes <input checked="" type="checkbox"/> No <input type="checkbox"/> 14 District Potential? Yes <input checked="" type="checkbox"/> No <input type="checkbox"/> 5 Name of Established District	25 Open to Public? Yes <input type="checkbox"/> No <input checked="" type="checkbox"/> 26 Local Contact Person or Organization Historic Kansas City Foundation 27 Other Surveys in Which Included None	38 Preservation Underway? Yes <input type="checkbox"/> No <input type="checkbox"/> 39 Endangered? By What? Yes <input checked="" type="checkbox"/> No <input type="checkbox"/> 40 Visible from Public Road? Yes <input checked="" type="checkbox"/> No <input type="checkbox"/> 41 Distance from and Frontage on Road
2 Further Description of Important Features Original residential structure altered drastically by addition of plain stucco walls. N facade with single leaf glass entrance flanked by glass panels. W. facade with glass bricks in fenestration.		Photo 
3 History and Significance Settled in the 1830's to service the Santa Fe and Oregon Trails, Westport was superseded by Kansas City, Mo. after the Civil War. In 1897 it was annexed by Kansas City. Recycled successfully into a district of restaurants and specialty shops in 1972.		
4 Description of Environment and Outbuildings set close to curb on corner lot. Surface parking on W.		
Sources of Information WP#11446 10/28/1891 Wm. Shafer		46 Prepared by Emily F. Woodward 47 Organization Historic K.C. Foundation 48 Date 5/82 49 Revision Date(s)



HISTORIC INVENTORY

JA-AS-012-064

1 No		4 Present Name(s) 800 Westport Road		1 No	
County Jackson		5 Other Name(s)		2 County Jackson	
3 Location of Negatives Historic Kansas City Found.		16 Thematic Category Architecture		23 No. of Stories 1	
6 Specific Location		17 Date(s) or Period 1952		28. Basement? Yes <input type="checkbox"/> No <input type="checkbox"/>	
7 City or Town II Rural, Township & Vicinity Kansas City, Missouri		18 Style or Design commercial		30 Foundation Material concrete	
8 Site Plan with North Arrow 		19. Architect or Engineer unknown		31. Wall Construction brick	
9 UTM Coordinates		20 Contractor or Builder Ernest P. Vermillion		32. Roof Type & Material flat/tar and gravel	
10 Site Building		21. Original Use, if apparent Commercial		33. No. of Bays Front 3 Side 2	
11 On National Register? Yes <input type="checkbox"/> No <input checked="" type="checkbox"/>		22 Present Use Commercial		34 Wall Treatment stretcher bond	
12 Is It Eligible? Yes <input checked="" type="checkbox"/> No <input type="checkbox"/>		23 Ownership Public <input type="checkbox"/> Private <input checked="" type="checkbox"/>		35. Plan Shape rectangular	
13 Part of Estab. Dist? Yes <input type="checkbox"/> No <input checked="" type="checkbox"/>		24. Owner's Name & Address, if known		36. Changes (Explain in #42) Addition <input type="checkbox"/> Altered <input type="checkbox"/> Moved <input type="checkbox"/>	
14 District Potent? Yes <input checked="" type="checkbox"/> No <input type="checkbox"/>		25. Open to Public? Yes <input type="checkbox"/> No <input checked="" type="checkbox"/>		37 Condition Interior <input type="checkbox"/> Unknown <input checked="" type="checkbox"/> Exterior <input type="checkbox"/> Good <input type="checkbox"/>	
15 Name of Established District		26 Local Contact Person or Organization Historic Kansas City Foundation		38. Preservation Underway? Yes <input type="checkbox"/> No <input checked="" type="checkbox"/>	
16 Further Description of Important Features Low one story structure with centrally located slightly recessed entrance flanked by plate glass windows on S. facade. W. bay S. facade with three small windows, E. bay S. facade with two large windows, and sheathed in tile. E facade with secondary entrance in S. bay and a band of three large windows in N bay.		27. Other Surveys in Which Included None		39. Endangered? By What? Yes <input checked="" type="checkbox"/> No <input type="checkbox"/>	
17 History and Significance Settled in the 1830's to service the Santa Fe and Oregon Trails, Westport was superseded by Kansas City, Mo. after the Civil War. In 1897 it was annexed by Kansas City. Recycled successfully into a district of restaurants and specialty shops in 1972.		40 Visible from Public Road? Yes <input checked="" type="checkbox"/> No <input type="checkbox"/>		41. Distance from and Frontage on Road	
18 Description of Environment and Outbuildings Set close to curb on corner lot. Commercial structure on W.		42 Prepared by Emily F. Woodward		47. Organization Historic K.C. Foundation	
19 Sources of Information WP#101935 9/18/52 H. Vermillion BP#17741 9/18/52 (o. Dan R. Sanford & Sons; b, Ernest Vermillion) KCD 1953 Ernest P. Vermillion, bldg. contr. \$24,000.-		43. Date 5/82		48 Revision Date(s)	
		44. Other Name(s)			

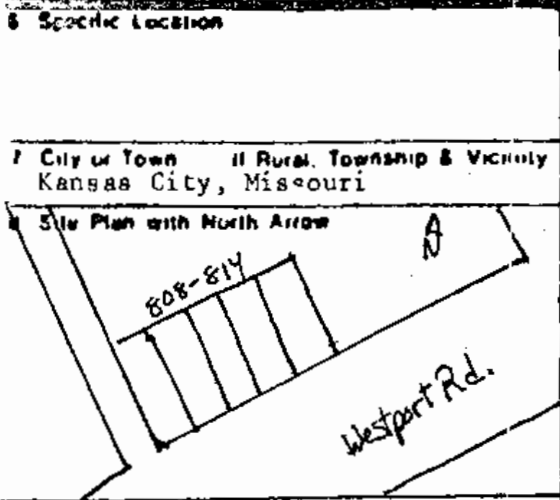


HISTORIC INVENTORY

JA-AS-012-065

1 No
2 County Jackson
4 Present Name(s) 808-814 Westport Rd.
5 Other Name(s)
6 Specific Location
7 City or Town Kansas City, Missouri
8 No. of Stories 1
9 Basement? No
10 Foundation Material Brick
11 Wall Construction Brick
12 Roof Type & Material flat/tar and gravel
13 No. of Bays Front 5 Side 2
14 Wall Treatment stretcher bond
15 Plan Shape rectangular
16 Changes (Explain in #42) Addition, Altered, Moved
17 Condition Interior Unknown Exterior Good
18 Preservation Underway? No
19 Endangered? By What? Yes X No
20 Visible from Public Road? Yes X No
21 Distance from and Frontage on Road
22 Further Description of Important Features
23 History and Significance
24 Description of Environment and Outbuildings
25 Sources of Information

1 No
2 County Jackson
3 Location of Negatives Historic Kansas City Found.
4 Present Name(s) 808-814 Westport Road
5 Other Name(s)

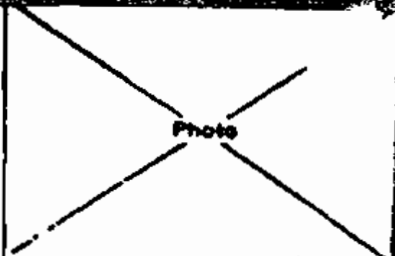


8 No. of Stories 1
9 Basement? Yes No
10 Foundation Material Brick
11 Wall Construction Brick
12 Roof Type & Material flat/tar and gravel
13 No. of Bays Front 5 Side 2
14 Wall Treatment stretcher bond
15 Plan Shape rectangular

16 Thematic Category Architecture
17 Date(s) or Period 1912
18 Style of Design Commercial
19 Architect or Engineer unknown
20 Contractor or Builder G. L. Brown
21 Original Use, if apparent Commercial
22 Present Use Commercial
23 Ownership Public Private
24 Owner's Name & Address, if known
25 Open to Public? Yes No
26 Local Contact Person or Organization Historic Kansas City Foundation
27 Other Surveys in Which Included None

10 Site Building Structures Object
11 On National Register? Yes No
12 Is It Eligible? Yes No
13 Part of Estab. Hist. Dist.? Yes No
14 District Potent? Yes No
15 Name of Established District

22 Further Description of Important Features
One story brick structure containing five separate retail spaces. Each bay separated by brick wall. Plate glass windows w/transoms and an entrance included in each bay. Stone string course runs across facade above shop fronts. Plain parapet enhanced only by tile crests and tile coping crowning the structure.



23 History and Significance
Settled in the 1830's to service the Santa Fe and Oregon Trails, Westport was superseded by Kansas City, Mo. after the Civil War. In 1897 it was annexed by Kansas City. Recycled successfully into a district of restaurants and specialty shops in 1972.

24 Description of Environment and Outbuildings
Set close to curb.

25 Sources of Information
WP#74716 (808-10-12-14 & 16 Wpt. rd.) 9/24/23 W. N. Richardson
BP#10650 6/28/12 (. H.D. Yoder; b.a, G.L. Brown)\$15,000.-
KCD 1913 Henry KCD D. Yoder mgr. realestate dept. Thayer-Moore Brokerage Co. (r. 814 Westport Rd.)

26 Prepared by Emily F. Woodward
27 Organization Historic K.C. Foundation
28 Date 5/82
29 Revision Date(s)

BASKETBALL
WEDNESDAY
DETROIT
FRIDAY
DENVER
SUNDAY
GOLDEN STATE
432-0999

MAJESTY CRAFTS & HOME

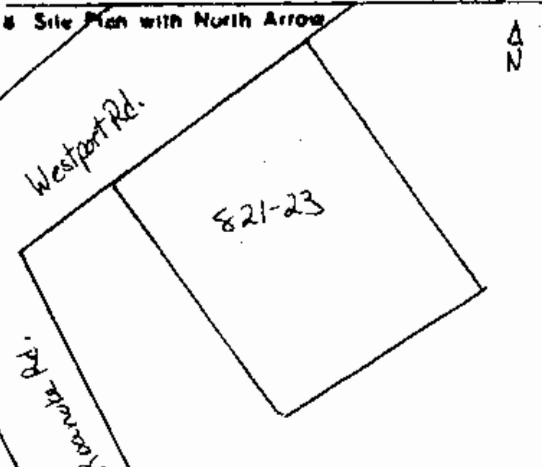
THE FURNITURE SHOP
1000 WEST 100

7777



HISTORIC INVENTORY

JA-AS-012-066

1 No		4 Present Name(s) 821-823 Westport Road		1 No	
2 County Jackson		5 Other Name(s) The Old Westport Flea Market		2 County Jackson	
3 Location of Negatives Historic Kansas City Found.		16 Thematic Category Architecture		25 No. of Stories 1	
6 Specific Location		17 Date(s) or Period c.1901		28. Basement? Yes <input type="checkbox"/> No <input type="checkbox"/>	
7 City or Town If Rural, Township & Vicinity Kansas City, Missouri		18 Style or Design Commercial		30. Foundation Material Stone	
8 Site Plan with North Arrow		19. Architect or Engineer Unknown		31. Wall Construction Brick	
		20 Contractor or Builder Unknown		32. Roof Type & Material flat/tar and gravel	
10 Site: Building		21. Original Use, if apparent Commercial		33. No. of Bays Front 5 Side 4	
11 On National Register? Yes <input type="checkbox"/> No <input checked="" type="checkbox"/>		22 Present Use Commercial		34. Wall Treatment stretcher bond	
12 Is It Eligible? Yes <input checked="" type="checkbox"/> No <input type="checkbox"/>		23 Ownership Public <input type="checkbox"/> Private <input checked="" type="checkbox"/>		35. Plan Shape rectangular	
13 Part of Estab. Hist. Dist? Yes <input type="checkbox"/> No <input checked="" type="checkbox"/>		24. Owner's Name & Address, if known		36. Changes (Explain in #42) Addition <input type="checkbox"/> Altered <input type="checkbox"/> Moved <input type="checkbox"/>	
14 District Potenti? Yes <input checked="" type="checkbox"/> No <input type="checkbox"/>		25. Open to Public? Yes <input checked="" type="checkbox"/> No <input type="checkbox"/>		37. Condition Interior <u>Unknown</u> Exterior <u>fair</u>	
15 Name of Established District		26 Local Contact Person or Organization Historic Kansas City Foundation		38. Preservation Underway? Yes <input type="checkbox"/> No <input type="checkbox"/>	
42 Further Description of Important Features		27. Other Surveys in Which Included None		39. Endangered? By What? Yes <input checked="" type="checkbox"/> No <input type="checkbox"/>	
<p>Simple single story brick structure divided into 5 bays by brick pillasters on N. facade. Bays (N facade) with plate glass display windows and entrances. Simple cornice crowns structure.</p>		43 History and Significance		40 Visible from Public Road? Yes <input checked="" type="checkbox"/> No <input type="checkbox"/>	
<p>Settled in the 1830's to service the Santa Fe and Oregon Trails, Westport was superseded by Kansas City, Mo. after the Civil War. In 1897 it was annexed by Kansas City. Recycled successfully into a district of restaurants and specialty shops in 1972.</p>		44 Description of Environment and Outbuildings		41. Distance from and Frontage on Road	
<p>Set close to curb; shares party wall with 825 Westport Road. Surface parking on E.</p>		45 Sources of Information		46. Prepared by Emily F. Woodward	
<p>WP #18823 5/28/1901 C.O. Proctor</p>		46. Prepared by		47. Organization Historic K.C. Foundation	
		47. Organization		48. Date 5/62	
		48. Date		49. Revision Date(s)	
		49. Revision Date(s)		5 Other Name(s) The Old Westport Flea Market	



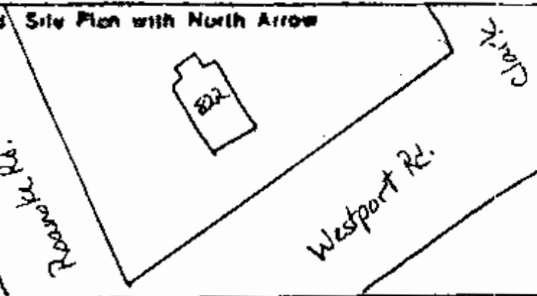
THE RESTAURANT

GRILL

#25

HISTORIC INVENTORY

JA-AS-012-067

1 No		4 Present Name(s) 822 Westport Road		1 County Jackson
2 County Jackson		5 Other Name(s) The George Wiedenmann Residence		
3 Location of Negatives Historic Kansas City Found.				
6 Specific Location		16 Thematic Category Architecture	28 No. of Stories 2 1/2	2 County Jackson
7 City or Town H Rural, Township & Vicinity Kansas City, Missouri		17 Date(s) or Period c. 1908	29 Basement? full Yes <input checked="" type="checkbox"/> No <input type="checkbox"/>	
8 Site Plan with North Arrow 		18 Style or Design Shirtwaist	30 Foundation Material limestone	
9 UTM Coordinates		19 Architect or Engineer unknown	31 Wall Construction Brick and frame	4 Present Name(s) 822 Westport Road
10 Site Building Structure I. Object II		20 Contractor or Builder unknown	32 Roof Type & Material Gable/asbestos	
11 On National Register? Yes <input type="checkbox"/> No <input checked="" type="checkbox"/>		21 Original Use, if apparent single family residence	33 No. of Bays Front 2 Side 3	
12 Is It Eligible? Yes <input checked="" type="checkbox"/> No <input type="checkbox"/>		22 Present Use Commercial	34 Wall Treatment stretcher bond/Clapboard	5 Other Name(s) The George Wiedenmann Residence
13 Part of Estab. Yes <input type="checkbox"/> Hist Dist? No <input checked="" type="checkbox"/>		23 Ownership Public <input type="checkbox"/> Private <input checked="" type="checkbox"/>	35 Plan Shape rectangular	
14 District Potential? Yes <input checked="" type="checkbox"/> No <input type="checkbox"/>		24 Owner's Name & Address, if known	36 Changes (Explain in #42) Addition <input type="checkbox"/> Altered <input type="checkbox"/> Moved <input type="checkbox"/>	
15 Name of Established District		25 Open to Public? Yes <input checked="" type="checkbox"/> No <input type="checkbox"/>	37 Condition Interior Unknown Exterior good	The George Wiedenmann Residence
16 Further Description of Important Features Similar in style and design to other area Shirtwaist style homes. Front porch w/gable roof, supported by brick piers, runs across S. facade. Fenestration with entablature surrounds. Gable ends with deep returns. Tripartite bay with hip roof projects in N. bay first story E. facade.		26 Local Contact Person or Organization Historic Kansas City Foundation	38 Preservation Underway? Yes <input type="checkbox"/> No <input type="checkbox"/>	
17 History and Significance Settled in the 1830's to service the Santa Fe and Oregon Trails, Westport was superseded by Kansas City, Mo. after the Civil War. In 1897 it was annexed by Kansas City. Recycled successfully into a district of restaurants and specialty shops in 1972.		27 Other Surveys in Which Included None	39 Endangered? By What? Yes <input checked="" type="checkbox"/> No <input type="checkbox"/>	
18 Description of Environment and Outbuildings Set back from curb on large lot on primarily commercial strip.		40 Visible from Public Road? Yes <input checked="" type="checkbox"/> No <input type="checkbox"/>		The George Wiedenmann Residence
19 Sources of Information WP#36779 7-20/1908 Geo. Wiedenmann KCD 1909 George Wiedenmann(adk Schmelger Arms Co.) r. 822 Wpt. Av.		41 Distance from and Frontage on Road		
20 Prepared by Emily F. Woodward		46. Prepared by Emily F. Woodward		The George Wiedenmann Residence
21 Organization Historic K.C. Foundation		47. Organization Historic K.C. Foundation		
22 Date 5/82		48. Date 5/82		The George Wiedenmann Residence
23 Revision Date(s)		49. Revision Date(s)		



HISTORIC INVENTORY

JA 15-012-068

1 No		4 Present Name(s) 827 Westport Rd.		1 No	
2 County Jackson		5 Other Name(s)		2 County Jackson	
3 Location of Negatives Historic Kansas City Found.		16 Thematic Category Architecture		28 No of Stories 2	
6 Specific Location		17 Date(s) or Period c.1910		29 Basement? full Yes <input type="checkbox"/> No <input checked="" type="checkbox"/>	
7 City or Town II Rural, Township & Vicinity Kansas City, Missouri		18 Style or Design commercial		30 Foundation Material stone	
8 Site Plan with North Arrow		19 Architect or Engineer unknown		31 Wall Construction Brick	
9 UTM Coordinates		20 Contractor or Builder unknown		32 Roof Type & Material flat/tar and gravel	
10 Site Building Structure Object		21 Original Use, if apparent Commercial		33 No. of Bays Front 1 Side 3	
11 On National Register? Yes No <input checked="" type="checkbox"/>		22 Present Use commercial		34 Wall Treatment stretcher bond	
12 Is It Eligible? Yes <input type="checkbox"/> No <input type="checkbox"/>		23 Ownership Public <input type="checkbox"/> Private <input checked="" type="checkbox"/>		35 Plan Shape rectangular	
13 Part of Estab. Hist. Dist? Yes No <input checked="" type="checkbox"/>		24 Owner's Name & Address, if known		36 Changes (Explain in #42) Addition Altered Moved	
14 District Potential? Yes <input type="checkbox"/> No <input type="checkbox"/>		25 Open to Public? Yes <input type="checkbox"/> No <input checked="" type="checkbox"/>		37 Condition Interior Unknown Exterior Good	
15 Name of Established District		26 Local Contact Person or Organization Historic Kansas City Foundation		38 Preservation Underway? Yes No	
16 Further Description of Important Features		27 Other Surveys in Which Included None		39 Endangered? By What? Yes <input checked="" type="checkbox"/> No <input type="checkbox"/>	
17 History and Significance		40 Visible from Public Road? Yes <input checked="" type="checkbox"/> No <input type="checkbox"/>		41 Distance from and Frontage on Road	
18 Description of Environment and Outbuildings		42 Prepared by Emily F. Woodward		43 Organization Historic K.C. Foundation	
19 Sources of Information		44 Description of Environment and Outbuildings Set close to curb on corner lot. Shares party wall with 825 1/2		45 Date 5/82	
20		46 Prepared by Emily F. Woodward		47 Revision Date(s)	
21		47 Organization Historic K.C. Foundation			
22		48 Date 5/82			
23		49 Revision Date(s)			
24					
25					
26					
27					
28					
29					
30					
31					
32					
33					
34					
35					
36					
37					
38					
39					
40					
41					
42					
43					
44					
45					
46					
47					
48					
49					

1 No
2 County
Jackson
4 Present Name(s)
827 Westport Road
5 Other Name(s)

Photo




↑
Bodyk
Gallery

4159 Bodyk

WEST ST

Office of Historic Preservation, P.O. Box 176, Jefferson City, Missouri 65101
HISTORIC INVENTORY

JA-AS-012-069

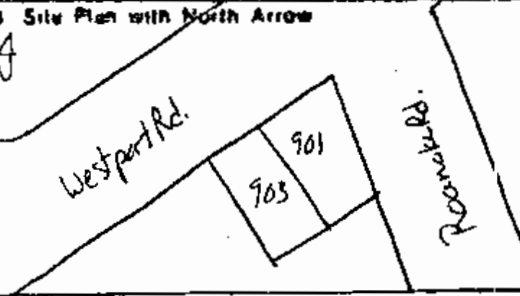
1 No		4 Present Name(s) 900-902 Westport Rd.		
2 County Jackson		5 Other Name(s)		
3 Location of Negatives Historic Kansas City Found.				
6 Specific Location		16 Thematic Category Architecture		2
		17 Date(s) or Period 1912		28
		18 Style or Design commercial		29
7 City or Town <input type="checkbox"/> II Rural Township & Vicinity Kansas City, Missouri		19. Architect or Engineer Edger B. Albertson		30
8 Site Plan with North Arrow 		20 Contractor or Builder Edger B. Albertson		31
9 UTM Coordinates		21. Original Use, if apparent Commercial		32
		22 Present Use Commercial		33
		23 Ownership Public <input type="checkbox"/> Private <input checked="" type="checkbox"/>		34
		24. Owner's Name & Address, if known		35
		25. Open to Public? Yes <input checked="" type="checkbox"/> No <input type="checkbox"/>		36
		26. Local Contact Person or Organization Historic Kansas City Foundation		37
		27. Other Surveys in Which Included None		38
10 Site Building		28. Endangered? By What? Yes <input checked="" type="checkbox"/> No <input type="checkbox"/>		39
11 On National Register? Yes <input type="checkbox"/> No <input checked="" type="checkbox"/>		29. Other Surveys in Which Included		40
12 Is It Eligible? Yes <input checked="" type="checkbox"/> No <input type="checkbox"/>				41
13 Part of Estab. Hist. Dist.? Yes <input type="checkbox"/> No <input checked="" type="checkbox"/>				42
14 District Potential? Yes <input checked="" type="checkbox"/> No <input type="checkbox"/>				43
15 Name of Established District				44
		42 Further Description of Important Features Cubic brick structure with modest detailing. First story S. facade with plate glass display windows and entrance in E bay, central bay, and recessed in W. bay. Ribbed metal siding covers transoms. first story and second story fenestration with smooth stone lugsills. Decorative molded parapet on S. facade.		45
				46
		43 History and Significance Settled in the 1830's to service the Santa Fe and Oregon Trails, Westport was superseded by Kansas City, Mo. after the Civil War. In 1897 it was annexed by Kansas City. Recycled successfully into a district of restaurants and specialty shops in 1972.		47
				48
		44 Description of Environment and Outbuildings Set close to curb on corner lot shares party wall with 902 1/2		49
				50
45 Sources of Information W# 6745 BP# 10477 3/1/12 (o.b.a; E.B. Albertson) \$5000. KCD 1913 Edger B. Alberston(contr.) r. 44 E. Concord Av.		46. Prepared by Emily F. Woodward		51
		47. Organization Historic K.C. Foundation		52
		48. Date 5/82		53
		49. Revision Date(s)		54

1 No
 2 County Jackson
 4 Present Name(s) 900-902 Westport Rd.
 5 Other Name(s)
 9 Under Name(s)



HISTORIC INVENTORY

JA-AS-012-070

1 No		4 Present Name(s) 901-903 Westport Road		2 County Jackson	
7 County Jackson		5 Other Name(s)		3 Location of Negatives Historic Kansas City Found.	
8 Specific Location		16 Thematic Category Architecture		25 No. of Stories 2	
7 City or Town II Rural, Township & Vicinity Kansas City, Missouri		17 Date(s) or Period c.1906		28 Basement? Yes <input type="checkbox"/> No <input type="checkbox"/>	
8 Site Plan with North Arrow 		18 Style or Design commercial		30 Foundation Material stone	
UTM Coordinates		19 Architect or Engineer unknown		31 Wall Construction brick	
10 Site Building		20 Contractor or Builder unknown		32 Roof Type & Material flat/tar and gravel	
11 On National Register? Yes <input type="checkbox"/> No <input checked="" type="checkbox"/>		21 Original Use, if apparent commercial		33 No. of Bays Front 3 Side 2	
12 Is It Eligible? Yes <input checked="" type="checkbox"/> No <input type="checkbox"/>		22 Present Use commercial		34 Wall Treatment stretcher bond	
13 Part of Estab. Hist. Dist? Yes <input type="checkbox"/> No <input checked="" type="checkbox"/>		23 Ownership Public <input type="checkbox"/> Private <input checked="" type="checkbox"/>		35 Plan Shape rectangular	
14 District Potential? Yes <input checked="" type="checkbox"/> No <input type="checkbox"/>		24 Owner's Name & Address, if known		36 Changes (Explain in #42) Addition <input type="checkbox"/> Altered <input type="checkbox"/> Moved <input type="checkbox"/>	
15 Name of Established District		25 Open to Public? Yes <input checked="" type="checkbox"/> No <input type="checkbox"/>		37 Condition Interior <input type="checkbox"/> Unknown <input checked="" type="checkbox"/> Exterior <input type="checkbox"/> Poor <input type="checkbox"/>	
16 Further Description of Important Features Cubic brick structure with modest detailing. E. bay N. facade first story, with recessed angled entrance on E. corner and plate glass display windows. Central bay with 2 recessed entrances. W bay with entrance flanked by plate glass display windows. Second story fenestration with smooth stone lugsills and arched radiating headers. Patterned brick parapet with tile coping crowns structure.		26 Local Contact Person or Organization Historic Kansas City Foundation		38 Preservation Underway? Yes <input type="checkbox"/> No <input type="checkbox"/>	
17 History and Significance Settled in the 1830's to service the Santa Fe and Oregon Trails, Westport was superseded by Kansas City, Mo after the Civil War. In 1897 it was annexed by Kansas City. Recycled successfully into a district of restaurants and specialty shops in 1972.		27 Other Surveys in Which Included None		39 Endangered? By What? Yes <input checked="" type="checkbox"/> No <input type="checkbox"/>	
18 Description of Environment and Outbuildings Set close to curb on corner lot.		40 Visible from Public Road? Yes <input checked="" type="checkbox"/> No <input type="checkbox"/>		41 Distance from and Frontage on Road	
19 Sources of Information WP#30523 5/3/1906 J.J. Seckinger		46 Prepared by Emily F. Woodward		5 Other Name(s) 901-903 Westport Rd.	
		47 Organization Historic K.C. Foundation		48 Date 5/82	
		48 Date 5/82		49 Revision Date(s)	

LAWRENCE GALLERY

EARN 12 PER HR.
PART OR
FULL TIME

MIDWEST UNITED INC.
WHOLESALE SUPPLIERS OF
WATCHES RINGS JEWELRY & TOYS
CLOSE OUTS SALESWOMEN EMPLOYED
DEALERS & PUBLIC MISTRESS

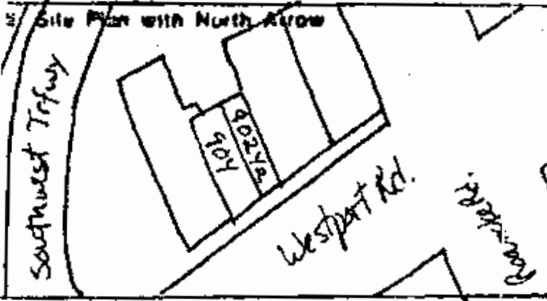
SALES
MISSES
SALES
MISSES
SALES
MISSES

OPEN



HISTORIC INVENTORY

JA-MS-012-071

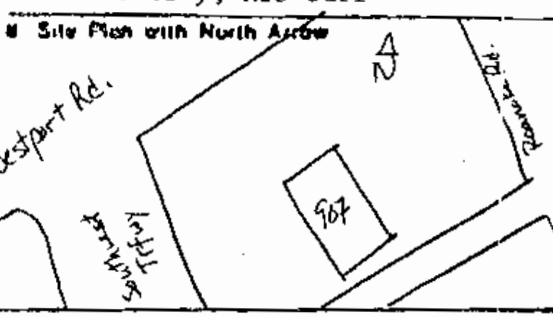
1 No		4 Present Name(s)		1 NO									
County Jackson		902½ - 904 Westport Rd.											
Location of Negatives Historic Kansas City Found.		5 (Other Name(s))											
2 Specific Location		16 Thematic Category Architecture		2 County Jackson									
7 City or Town II Rural, Township & Vicinity Kansas City, Missouri		17 Date(s) or Period c.1912											
3 Site Plan with North Arrow		18 Style or Design commercial											
		19 Architect or Engineer unknown		28 No. of Stories 1 & 2									
		20 Contractor or Builder unknown		29 Basement? Yes <input checked="" type="checkbox"/> No <input type="checkbox"/> full									
		21 Original Use, if apparent Commercial		30 Foundation Material stone									
4 UTM Coordinates		22 Present Use Commercial		31 Wall Construction brick									
<table border="1" style="width:100%; border-collapse: collapse;"> <tr> <td colspan="2">10 Site Building</td> <td colspan="2">Structure I - Object I I</td> </tr> <tr> <td>11 On National Register? Yes <input type="checkbox"/> No <input checked="" type="checkbox"/></td> <td>12 Is It Eligible? Yes <input checked="" type="checkbox"/> No <input type="checkbox"/></td> <td>13 Part of Estab Hist Dist? Yes <input type="checkbox"/> No <input checked="" type="checkbox"/></td> <td>14 District Potential? Yes <input checked="" type="checkbox"/> No <input type="checkbox"/></td> </tr> </table>		10 Site Building		Structure I - Object I I		11 On National Register? Yes <input type="checkbox"/> No <input checked="" type="checkbox"/>	12 Is It Eligible? Yes <input checked="" type="checkbox"/> No <input type="checkbox"/>	13 Part of Estab Hist Dist? Yes <input type="checkbox"/> No <input checked="" type="checkbox"/>	14 District Potential? Yes <input checked="" type="checkbox"/> No <input type="checkbox"/>	23 Ownership Public <input type="checkbox"/> Private <input checked="" type="checkbox"/>		32 Roof Type & Material flat/tar and gravel	
		10 Site Building		Structure I - Object I I									
11 On National Register? Yes <input type="checkbox"/> No <input checked="" type="checkbox"/>	12 Is It Eligible? Yes <input checked="" type="checkbox"/> No <input type="checkbox"/>	13 Part of Estab Hist Dist? Yes <input type="checkbox"/> No <input checked="" type="checkbox"/>	14 District Potential? Yes <input checked="" type="checkbox"/> No <input type="checkbox"/>										
		24 Owner's Name & Address, if known		33 No. of Bays Front 4 Side 3									
		25 Open to Public? Yes <input checked="" type="checkbox"/> No <input type="checkbox"/>		34 Wall Treatment stretcher bond									
		26 Local Contact Person or Organization Historic Kansas City Foundation		35 Plan Shape rectangular									
		27 Other Surveys in Which Included None		36 Changes (Explain in #42) Addition: Moved:									
				37 Condition Interior Unknown Exterior Good									
				38 Preservation Underway? Yes <input type="checkbox"/> No <input type="checkbox"/>									
				39 Endangered? By What? Yes <input checked="" type="checkbox"/> No <input type="checkbox"/>									
				40 Visible from Public Road? Yes <input checked="" type="checkbox"/> No <input type="checkbox"/>									
				41 Distance from end Frontage on Road									
				Photo									
42 Further Description of Important Features S. facade divided into two bays each with plate glass display windows flanking recessed entrances. Decorative metal cornice tops parapet hiding flat roof behind.													
43 History and Significance Settled in the 1830's to service the Santa Fe and Oregon Trails, Westport was superseded by Kansas City, Mo. after the Civil War. In 1897 it was annexed by Kansas City. Recycled successfully into a district of restaurants and specialty shops in 1972.													
44 Description of Environment and Outbuildings Set close to curb on corner lot; shares party wall with 902 Westport Rd.													
45 Sources of Information WP#8245 5/3/12 Seberstin Realty Co.													
				46 Prepared by Emily F. Woodward									
				47 Organization Historic K.C. Foundation									
				48 Date 5/82									
				49 Revision Date(s)									

1 NO
2 County
Jackson
4 Present Name(s)
902½ - 904 Westport Rd.



Office of Historic Preservation, P.O. Box 176, Jefferson City, Missouri 65101
HISTORIC INVENTORY

JAAS-012-072

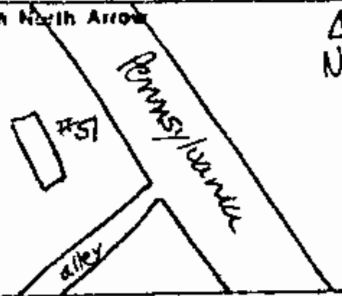
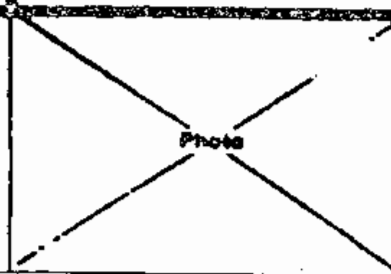
<p>1 No</p> <p>2 County Jackson</p> <p>3 Location of Negatives Historic Kansas City Found.</p> <p>4 Present Name(s) 907 Westport Road</p> <p>5 Other Name(s) Laurel Bank</p>	<p>6 Specific Location</p> <p>7 City or Town H Rural Township & Vicinity Kansas City, Missouri</p> <p>8 Site Plan with North Arrow</p>  <p>9 UTM Coordinates</p>
<p>10 Site Building</p> <p>11 On National Register? Yes No X</p> <p>12 Part of Estab. Hist. Dist? Yes No X</p> <p>13 Name of Established District</p>	<p>16 Thematic Category Architecture</p> <p>17 Date(s) or Period c. 1955</p> <p>18 Style or Design commercial</p> <p>19 Architect or Engineer Boyd E. King</p> <p>20 Contractor or Builder Sinclair Refining Co.</p> <p>21 Original Use, if apparent Gas Station</p> <p>22 Present Use Commercial Bank</p> <p>23 Ownership Public <input type="checkbox"/> Private <input checked="" type="checkbox"/></p> <p>24 Owner's Name & Address, if known</p> <p>25 Open to Public? Yes <input checked="" type="checkbox"/> No <input type="checkbox"/></p> <p>26 Local Contact Person or Organization Historic Kansas City Foundation</p> <p>27 Other Surveys in Which Included None</p>
<p>14 District Potent? Yes X No</p>	<p>28 No. of Stories 1</p> <p>29 Basement? Yes <input type="checkbox"/> No <input checked="" type="checkbox"/></p> <p>30 Foundation Material Cement</p> <p>31 Wall Construction steel frame</p> <p>32 Roof Type & Material flat/tar and gravel</p> <p>33 No. of Bays Front 3 Side 2</p> <p>34 Wall Treatment Aluminum Siding/glass</p> <p>35 Plan Shape rectangular</p> <p>36 Changes (Explain in #42) Addition <input type="checkbox"/> Altered <input checked="" type="checkbox"/> Moved <input type="checkbox"/></p> <p>37 Condition Interior Unknown Exterior Good</p> <p>38 Preservation Underway? Yes <input type="checkbox"/> No <input type="checkbox"/></p> <p>39 Endangered? By What? Yes <input checked="" type="checkbox"/> No <input type="checkbox"/></p> <p>40 Visible from Public Road? Yes <input checked="" type="checkbox"/> No <input type="checkbox"/></p> <p>41 Distance from and Frontage on Road</p>
<p>42 Further Description of Important Features</p> <p>Converted gas station built of modern materials; steel and glass. N.W. corner angled with plate glass display windows wrapping around building. N bay of W facade projects slightly. Entrance centered on W. facade. Plate glass display window to S. of entrance on W. facade. Flat roof line.</p>	<p>43 History and Significance</p> <p>Settled in the 1830's to service the Santa Fe and Oregon Trails, Westport was superseded by Kansas City, Mo after the Civil War. In 1897 it was annexed by Kansas City. Recycled successfully into a district of restaurants and specialty shops in 1972.</p>
<p>44 Description of Environment and Outbuildings</p> <p>Set far back from street on corner lot. Surface parking to N & W.</p>	<p>45 Prepared by Emily F. Woodward</p> <p>46 Organization Historic K.C. Foundation</p> <p>47 Date 5/82</p> <p>48 Revision Date(s)</p>
<p>45 Sources of Information</p> <p>WP#27214 6/2/1905 F.G. Fisher PB# 18239 1/10/55 (o.b.-Sinclair Refining Co.; a, Boyd E. King), KCD 1956 Boyd E. King(Emp. Sinclair Refg.) \$20,000</p>	<p>49 Other Name(s) Laurel Bank</p>

1 No
 2 County
Jackson
 3 Present Name(s)
907 Westport Rd.
 4 Other Name(s)
Laurel Bank



HISTORIC INVENTORY

JA-AS-012-073

1 No		4 Present Name(s) 51 Westport Square		2 County Jackson	
County Jackson		5 Other Name(s)			
Location of Negatives Historic Kansas City Found.		16 Thematic Category Architecture		28 No. of Stories 1	
Specific Location		17 Date(s) or Period		29 Basement? Yes <input type="checkbox"/> No <input type="checkbox"/>	
City or Town If Rural, Township & Vicinity Kansas City, Missouri		18 Style or Design Caboose		30 Foundation Material None	
Site Plan with North Arrow 		19 Architect or Engineer		31 Wall Construction frame	
		20 Contractor or Builder		32 Roof Type & Material flat/metal	
UTM Coordinates		21 Original Use, if apparent Caboose		33 No. of Bays Front 5 Side 1	
Site Building		22 Present Use Commercial		34 Wall Treatment	
Structure Object		23 Ownership Public <input checked="" type="checkbox"/> Private <input type="checkbox"/>		35 Plan Shape rectangular	
On National Register? Yes <input type="checkbox"/> No <input checked="" type="checkbox"/>		24 Owner's Name & Address, if known		36 Changes (Explain in #42) Addition <input type="checkbox"/> Altered <input type="checkbox"/> Moved <input type="checkbox"/>	
Part of Estab. Hist. Dist.? Yes <input type="checkbox"/> No <input checked="" type="checkbox"/>		25 Open to Public? Yes <input type="checkbox"/> No <input checked="" type="checkbox"/>		37 Condition Interior <input type="checkbox"/> Exterior <input type="checkbox"/> Unknown <input checked="" type="checkbox"/>	
12 Is It Eligible? Yes <input checked="" type="checkbox"/> No <input type="checkbox"/>		26 Local Contact Person or Organization Historic Kansas City Foundation		38 Preservation Underway? Yes <input type="checkbox"/> No <input type="checkbox"/>	
14 District Potential? Yes <input checked="" type="checkbox"/> No <input type="checkbox"/>		27 Other Surveys in Which Included None		39 Endangered? By What? Yes <input checked="" type="checkbox"/> No <input type="checkbox"/>	
Name of Established District				40 Visible from Public Road? Yes <input checked="" type="checkbox"/> No <input type="checkbox"/>	
Further Description of Important Features Caboose set in public space				41 Distance from and Frontage on Road	
History and Significance Located in restored neighborhood of restaurants and specialty shops.					
Description of Environment and Outbuildings					
Sources of Information				46 Prepared by Emily F. Woodward	
				47 Organization Historic K.C. Foundation	
				48 Date 5/82	
				49 Revision Date(s)	

1 No
2 County
Jackson
4 Present Name(s)
51 Westport Square
5 Other Name(s)

