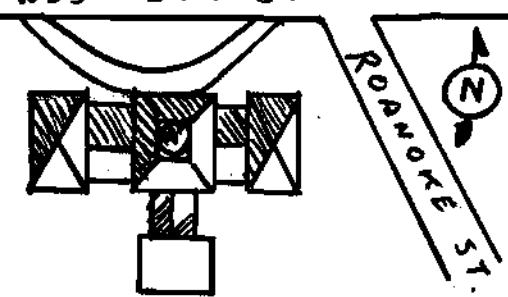



State Historical Survey and Planning Office, 909 University Avenue, Suite 215,  
Columbia, Missouri 65201

# HISTORIC INVENTORY

JA AS 076-001

29-76-0158-01 29-76-0158

<p>1. No. WPT-</p> <p>2. County Jackson</p> <p>3. Location of Negatives K.C. Landmarks Commission</p>	<p>4. Present Name(s) Calvary Bible College</p> <p>5. Other Name(s) Sisters of Loretto Academy</p>	<p>1. No. WPT</p>
<p>6. Specific Location 1111 West 39th Street</p>	<p>16. Thematic Category</p> <p>17. Date(s) or Period 1903</p>	<p>2. County Jackson</p>
<p>7. City or Town - If Rural, Township &amp; Vicinity Kansas City, Mo. 64111</p>	<p>18. Style or Design Neo Classic-Colonial Revival</p> <p>19. Architect or Engineer Barnett, Hayes and Barnett (St. Louis)</p> <p>20. Contractor or Builder Stephen J. Hayde</p> <p>21. Original Use, if apparent Educational-seminary</p> <p>22. Present Use Educational-seminary</p>	<p>3. Present Name(s) Calvary Bible College</p>
<p>8. Site Plan with North Arrow</p> <p style="text-align: center;">WEST 39th STREET</p> 	<p>23. Ownership Public <input type="checkbox"/> Private <input checked="" type="checkbox"/></p> <p>24. Owner's Name &amp; Address, if known Calvary Bible College 1111 West 39th Street Kansas City, Mo. 64111</p> <p>25. Open to Public? Restricted Yes <input checked="" type="checkbox"/> No <input type="checkbox"/></p> <p>26. Local Contact Person or Organization Kansas City Landmarks Comm.</p> <p>27. Other Surveys in Which Included None</p>	<p>4. Present Name(s) Calvary Bible College</p>
<p>9. Coordinates UTM Lat. Long</p>	<p>28. No. of Stories Four</p> <p>29. Basement? Yes <input checked="" type="checkbox"/> No <input type="checkbox"/></p> <p>30. Foundation Material Rubble stone</p> <p>31. Wall Construction Masonry</p> <p>32. Roof Type &amp; Material hippe-gable copper slate</p> <p>33. No. of Bays Front 22 Side</p> <p>34. Wall Treatment Birch veneers &amp; cut stone</p> <p>35. Plan Shape Modified-I</p> <p>36. Changes (Explain in #42) Addition <input checked="" type="checkbox"/> Altered <input type="checkbox"/> Moved <input type="checkbox"/></p> <p>37. Condition Interior Exterior Excellent</p> <p>38. Preservation Underway? Yes <input checked="" type="checkbox"/> No <input type="checkbox"/></p> <p>39. Endangered? By What? Yes <input type="checkbox"/> No <input checked="" type="checkbox"/></p> <p>40. Visible from Public Road? Yes <input checked="" type="checkbox"/> No <input type="checkbox"/></p> <p>41. Distance from and Frontage on Road 100 ft 265' along W. 39th</p>	<p>5. Other Name(s) Sisters of Loretto Academy</p>
<p>10. Site Building <input checked="" type="checkbox"/> Structure Object <input type="checkbox"/></p> <p>11. On National Register? Yes <input type="checkbox"/> No <input checked="" type="checkbox"/></p> <p>12. Is It Eligible? Yes <input checked="" type="checkbox"/> No <input type="checkbox"/></p> <p>13. Part of Estab. Hist. Dist.? Yes <input type="checkbox"/> No <input checked="" type="checkbox"/></p> <p>14. District Potent'l? Yes <input checked="" type="checkbox"/> No <input type="checkbox"/></p> <p>15. Name of Established District</p>	<p>42. Further Description of Important Features Main entrance faces North consisting of tabernacle frame. Consists of central structure with two four story wings connected to central structure up three story passageways and rooms. Central structure surmounted by hipped roof topped by copper lantern of Bramante style. East &amp; west wings topped by hip roofs surmounted by smaller cupolas: Fenestration consists of rectangular double hung-sash windows with stone (Cont. p.2)</p> <p>43. History and Significance Structure erected in 1903-04 to serve the Sisters of Loretto, a Catholic order founded in America for the higher education of girls. Only known extant work in Kansas City of the major St. Louis architectural firm of Barnett, Hayes and Barnett. The structure was designed to rival if not excell similar Loretto academies in Denver, Colorado; Flerisant, Missouri (Cont. p 2)</p> <p>44. Description of Environment and Outbuildings Structure rests on large pentagonal-shape blocked to the south, east and west are Westport residences. To the north are commercial structures or residences reconverted for commercial use.</p>	
<p>45. Sources of Information Kansas City Star June 19, 1903 p.6 Western Contractor Vol. 2 No. 4, January 27, 1903 p.1</p>	<p>46. Prepared by Ed Miszczuk</p> <p>47. Organization Landmarks Commission of KC, MO</p> <p>48. Date 1-76</p> <p>49. Revision Date(s)</p>	

HISTORIC INVENTORY -- State Historical Survey and Planning Office

Calvary Bible College  
1111 West 39th Street  
Kansas City, MO 64111

Page Two

42. Further Description of Important Features (cont.)

lintels and sills, arranged in single, paired or triple groupings. -A brick addition is placed to the south.

43. History and Significance (Cont.)

and Bardstown, Kentucky. one of the largest structures in Westport.

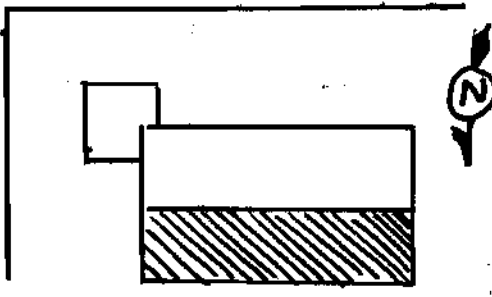



JA AS-076-002

State Historical Survey and Planning Office, 909 University Avenue, Suite 215,  
Columbia, Missouri 65201

# HISTORIC INVENTORY

29-76-0158-22

<p>1. No. <b>WPT</b></p> <p>2. County <b>Jackson</b></p> <p>3. Location of Negatives <b>Kansas City Landmarks Commission</b></p>	<p>4. Present Name(s) <b>St. James Baptist Church</b></p> <p>5. Other Name(s)</p>	1. No. WPT
<p>6. Specific Location <b>508 W. 43rd Street. N.W. corner of West 43rd St and Washington Street</b></p> <p>7. City or Town If Rural, Township &amp; Vicinity <b>Kansas City, Mo. 64111</b></p> <p>8. Site Plan with North Arrow <i>W. 43rd Street</i> </p>	<p>15. Thematic Category</p> <p>17. Date(s) or Period <b>1939; 1953</b></p> <p>18. Style or Design <b>Builders Venacular</b></p> <p>19. Architect or Engineer <b>Unknown</b></p> <p>20. Contractor or Builder <b>Unknown</b></p> <p>21. Original Use, if apparent <b>Church</b></p> <p>22. Present Use <b>Church</b></p> <p>23. Ownership <span style="float:right">Public <input type="checkbox"/></span> <span style="float:right">Private <input checked="" type="checkbox"/></span></p> <p>24. Owner's Name &amp; Address, if known <b>St. James Baptist Church, 508 W. 43rd Street Kansas City, Mo. 64111</b></p> <p>25. Open to Public? <span style="float:right">Yes <input checked="" type="checkbox"/></span> <span style="float:right">No <input type="checkbox"/></span> <b>Restricted</b></p> <p>26. Local Contact Person or Organization <b>K.C. Landmarks Commission</b></p> <p>27. Other Surveys in Which Included <b>K.C. Landmarks Commission</b></p> <p style="text-align:center"><b>None</b></p>	2. County Jackson
<p>9. Coordinates <span style="float:right">UTM</span></p> <p>Lat.</p> <p>Long.</p>	<p>28. No. of Stories <b>1</b></p> <p>29. Basement? <span style="float:right">Yes <input type="checkbox"/></span> <span style="float:right">No <input checked="" type="checkbox"/></span></p> <p>30. Foundation Material <b>Concrete Cinder Blocks</b></p> <p>31. Wall Construction <b>Frame</b></p> <p>32. Roof Type &amp; Material <b>Gable asphalt shingling</b></p> <p>33. No. of Bays <span style="float:right">Front <b>2</b></span> <span style="float:right">Side <b>5</b></span></p> <p>34. Wall Treatment <b>Lap cut wood slats</b></p> <p>35. Plan Shape <b>Rectangular</b></p> <p>36. Changes (Explain in #42) <span style="float:right">Addition <input type="checkbox"/></span> <span style="float:right">Altered <input checked="" type="checkbox"/></span> <span style="float:right">Moved <input type="checkbox"/></span></p> <p>37. Condition Interior <input type="checkbox"/> Exterior <b>Excellent</b></p> <p>38. Preservation <span style="float:right">Yes <input checked="" type="checkbox"/></span> Underway? <span style="float:right">No <input type="checkbox"/></span></p> <p>39. Endangered? <span style="float:right">Yes <input type="checkbox"/></span> By What? <span style="float:right">No <input checked="" type="checkbox"/></span></p> <p>40. Visible from <span style="float:right">Yes <input checked="" type="checkbox"/></span> Public Road? <span style="float:right">No <input type="checkbox"/></span></p> <p>41. Distance from and <span style="float:right">30 ft</span> Frontage on Road</p> <p style="text-align:right"><b>46 ft. along W. 43rd St</b></p>	4. Present Name(s) St. James Baptist Church
<p>10. Site Building <input checked="" type="checkbox"/> Structure Object <input type="checkbox"/></p> <p>11. On National Register? <span style="float:right">Yes <input type="checkbox"/></span> <span style="float:right">No <input checked="" type="checkbox"/></span></p> <p>12. Is It Eligible? <span style="float:right">Yes <input type="checkbox"/></span> <span style="float:right">No <input checked="" type="checkbox"/></span></p> <p>13. Part of Estab. Hist. Dist.? <span style="float:right">Yes <input type="checkbox"/></span> <span style="float:right">No <input checked="" type="checkbox"/></span></p> <p>14. District Potent'l? <span style="float:right">Yes <input checked="" type="checkbox"/></span> <span style="float:right">No <input type="checkbox"/></span></p>	<p>42. Further Description of Important Features <b>Main facade faces east. Main entrance approached on south facade of belfry placed along southeast corner of structure. Fenestration consists of pointed arched windows divided into smaller pointed arched lights by wooden tracery. Occuli windows are placed along parapet level of belfry. Enclosed wooden porch placed along west facade. Remodeled in 1953.</b></p>	5. Other Name(s)
<p>43. History and Significance <b>St. James Baptist Church organized in 1872 to serve the Baptist men and women of the ex-slave and Negro Westport community. Present and second Black Baptist church in Westport was erected in 1939 under the pastorate of Rev. R.L. Lillard. Significant as one of the few remaining Westport churches in servicing the local Black community.</b></p> <p>44. Description of Environment and Outbuildings <b>Structure is situated in a predominately residential area. To the northeast and west are residences. To the south are vacant lots.</b></p>	<p>46. Prepared by <b>Ed Miszczuk</b></p> <p>47. Organization <b>K.C. Landmarks Commission</b></p> <p>48. Date <b>1/76</b></p> <p>49. Revision Date(s)</p>	
<p>45. Sources of Information <b>Kansas City Star, November 21, 1953, p. 15</b></p>		

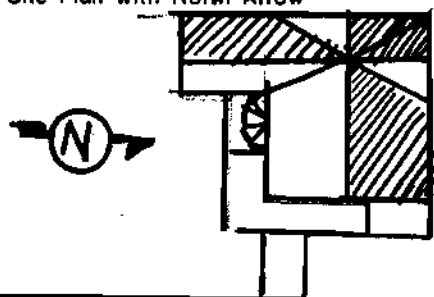



JA-AS-076-003

State Historical Survey and Planning Office, 909 University Avenue, Suite 215,  
Columbia, Missouri 65201

# HISTORIC INVENTORY

20-76-00158-00

<p>1. No. <b>WPT</b></p> <p>2. County <b>Jackson</b></p> <p>3. Location of Negatives <b>Kansas City Landmarks Commission</b></p> <p>6. Specific Location <b>3932 Central Street</b></p> <p>7. City or Town, If Rural, Township &amp; Vicinity <b>Kansas City, MO 64111</b></p> <p>8. Site Plan with North Arrow    <b>CENTRAL STREET</b></p> <p>9. Coordinates <b>UTM</b> Lat. _____ Long. _____</p> <p>10. Site Building <input checked="" type="checkbox"/> Structure Object <input type="checkbox"/></p> <p>11. On National Register? Yes <input type="checkbox"/> No <input checked="" type="checkbox"/></p> <p>12. Is It Eligible? Yes <input checked="" type="checkbox"/> No <input type="checkbox"/></p> <p>13. Part of Estab. Hist. Dist.? Yes <input type="checkbox"/> No <input checked="" type="checkbox"/></p> <p>14. District Potent'l? Yes <input checked="" type="checkbox"/> No <input type="checkbox"/></p> <p>15. Name of Established District _____</p>	<p>4. Present Name(s) <b>Charles K. Price Residence</b></p> <p>5. Other Name(s) _____</p> <p>16. Thematic Category _____</p> <p>17. Date(s) or Period <b>ca 1885</b></p> <p>18. Style or Design <b>Queen Anne, Chicago influenced</b></p> <p>19. Architect or Engineer <b>Unknown</b></p> <p>20. Contractor or Builder <b>Unknown</b></p> <p>21. Original Use, if apparent <b>Residence</b></p> <p>22. Present Use <b>Residence</b></p> <p>23. Ownership Public <input type="checkbox"/> Private <input checked="" type="checkbox"/></p> <p>24. Owner's Name &amp; Address, if known <b>Robinson Lawn and Golf Course Supplies, Inc. 11918 Grandview Rd. (Cont.)</b></p> <p>25. Open to Public? Yes <input type="checkbox"/> No <input checked="" type="checkbox"/> <b>Restricted</b></p> <p>26. Local Contact Person or Organization <b>Landmarks Commission of K.C.</b></p> <p>27. Other Surveys in Which Included <b>None</b></p>	<p>28. No. of Stories <b>One</b></p> <p>29. Basement? Yes <input type="checkbox"/> No <input checked="" type="checkbox"/></p> <p>30. Foundation Material <b>Rubble Stone</b></p> <p>31. Wall Construction <b>Wood Frame</b></p> <p>32. Roof Type &amp; Material <b>Gabled; Asphalt Shingle</b></p> <p>33. No. of Bays Front <b>6</b> Side <b>6</b></p> <p>34. Wall Treatment _____</p> <p>35. Plan Shape <b>L-Shape</b></p> <p>36. Changes (Explain in #42) Addition <input type="checkbox"/> Altered <input type="checkbox"/> Moved <input type="checkbox"/></p> <p>37. Condition Interior _____ Exterior <b>Fair</b></p> <p>38. Preservation Underway? Yes <input checked="" type="checkbox"/> No <input type="checkbox"/></p> <p>39. Endangered? By What? Yes <input checked="" type="checkbox"/> No <input type="checkbox"/></p> <p>40. Visible from Public Road? Yes <input checked="" type="checkbox"/> No <input type="checkbox"/></p> <p>41. Distance from and Frontage on Road <b>20 ft. 40 ft. along Central</b></p>	<p>1. No. <b>WPT</b></p> <p>2. County <b>Jackson</b></p> <p>4. Present Name(s) _____</p> <p>5. Other Name(s) <b>Charles K. Price Residence</b></p>
<p>42. Further Description of Important Features <b>Main entrance faces east. L-shape porch, consisting of lathe-turned posts supporting shed roof. Unique, semi-circular five window bay placed along south facade. Projecting east facade bay with Palladian-type window configuration. Fenestration consists of double-hung sash windows. Classical details. Three brick chimneys.</b></p>			
<p>43. History and Significance <b>Residence erected in approximately 1885. Around turn of the century, the residence became the home of Charles K. Price who was City Marshall for Westport Missouri in 1887. Significant as a fine example of local Westport Residential design which incorporated Chicago-influenced elements. Of particular importance is the five window bay on the south facade.</b></p>			
<p>44. Description of Environment and Outbuildings <b>Building lies on predominately turn-of-the-century residential section of Old Westport to the North, South and East are other Westport Residences, to the West are Commercial structures.</b></p>			
<p>45. Sources of Information</p> <ul style="list-style-type: none"> <li>- Hoyer City Directory, Hoyer City Directory Company, K.C., Mo. 1887 "Hoyes Westport City Directory" pp. 839-849</li> <li>- City Water Permit 1900, Water Department-Permit Office 414 E. 12th Street, Kansas City, MO. 64106</li> </ul>		<p>46. Prepared by <b>Ed Miszczuk</b></p> <p>47. Organization <b>Landmarks Commission of K.C., MO.</b></p> <p>48. Date <b>1-76</b></p> <p>49. Revision Date(s) _____</p>	

HISTORIC INVENTORY -- State Historical Survey and Planning Office

Charles N. Price Residence  
3932 Central Street  
Kansas City, MO 64111

Page Two

24. Owner's Name & Address (Cont.)

Grandview, Missouri 64030



HISTORIC INVENTORY

29-76-00158-00

1. No  
WPT-3

2. County  
Jackson

4. Present Name(s)  
Byers 3 Antique Shop

5. Other Name(s)

3. Location of Negatives  
K.C. Landmarks Commission

Reverend Nathan Scarritt Residence

6. Specific Location  
4038 Central St. and 305 Lawrence St.  
Kansas City, Mo. 64111

16. Thematic Category

17. Date(s) or Period  
ca. 1847

28. No. of Stories 2

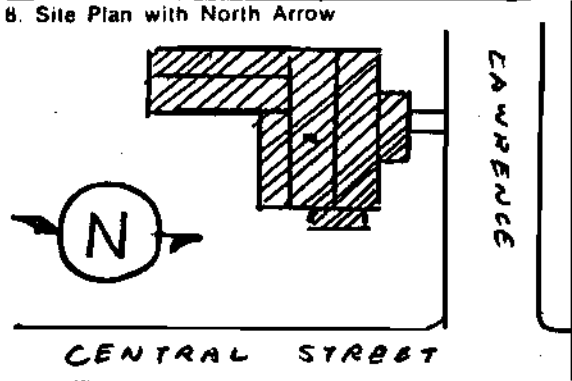
29. Basement? Yes  No   
partial

30. Foundation Material  
Rubble stone

7. City or Town If Rural, Township & Vicinity  
Kansas City

18. Style or Design  
Local Westport  
Ante-Bellum Design

31. Wall Construction  
Hardwood frame



19. Architect or Engineer  
Unknown

32. Roof Type & Material  
Gabled  
frame; shingled

20. Contractor or Builder  
Joseph O. Boggs

33. No. of Bays  
Front 5 Side 5

21. Original Use, if apparent  
Residence

34. Wall Treatment  
wood planks

22. Present Use  
Commercial - Botique Store

35. Plan Shape L-shaped

23. Ownership Public  Private

36. Changes (Explain in #42) Addition  Altered  Moved

24. Owner's Name & Address, if known  
Byers Construction Co., 5616 N. Antioch Rd.,  
Kansas City, Mo. 64109

37. Condition Interior Excellent Exterior Excellent

9. Coordinates UTM  
Lat.  
Long.

25. Open to Public? Yes  No   
restricted

38. Preservation Underway? Yes  No

10. Site Building  Structure Object

26. Local Contact Person or Organization  
Westport Historical Society

39. Endangered? By What? Yes  No   
Possible rezoning of property

11. On National Register? Yes  No

27. Other Surveys in Which Included  
Preliminary Inventory of  
Architecture & Historic Sites

40. Visible from Public Road? Yes  No

13. Part of Estab. Hist. Dist.? Yes  No

K.C. Landmarks Commission,  
Nov., 1974

41. Distance from and Frontage on Road  
Approx. 20' from st

15. Name of Established District

42. Further Description of Important Features  
Main entrance faces north. Building consists of two story, five bay wide east-west oriented main structure. One and one-half story ell, oriented north-south, placed along building's southwest corner. Two story frame open porch placed along south facade of main structure. Single story shed roof porches placed along north facade and along east facade of ell. Two-story east facade bay. Exposed oak cross timbers. Original window glass.



43. History and Significance  
Structure significant as being the oldest residence in Westport area. Erected in approximately 1847 by Joseph O. Boggs, [redacted]. First resident was Reverend Nathan Scarritt in the 1850's. Rev. Scarritt was pastor of Westport Methodist Church and teacher of first "free" (public) school in Westport and K.C. Nathan Scarritt was founder of Melrose Methodist Church and Scarritt Bible and Training Sch

46. Prepared by  
Edward Miszczuk

44. Description of Environment and Outbuildings  
Structure lies in a late Nineteenth/early Twentieth Century residential area of Westport. To the north, east, south, and west are additional single family and multi-family residential units.

47. Organization  
K.C. Landmarks Comm

45. Sources of Information  
Data derived from pamphlet concerning Nathan Scarritt Residence prepared for Old Westport Tour, October 5, 1969. Located in Allen Library, 118 Westport Road, Kansas City, Mo. 64111

48. Date 49. Revision Date(s)  
1-76

WPT-3 Jackson Byers 3 Antique Shop Rev. Nathan Scarritt Residence

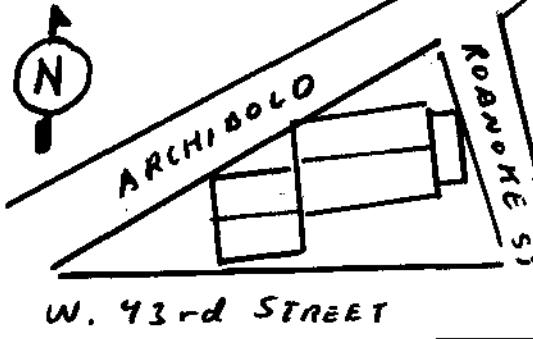



JA-AS-076-000

State Historical Survey and Planning Office, 909 University Avenue, Suite 215,  
Columbia, Missouri 65201

# HISTORIC INVENTORY

29-76-00157-00

1. No. WPT		4. Present Name(s) <b>St. Luke's A.M.E. Church and Parsonage</b>		1. No.
2. Jackson		5. Other Name(s)		
3. Location of Negatives <b>Kansas City Landmarks Com.</b>				
6. Specific Location <b>Corner Roanoke Road, W. 43rd Street, and Archibald, 4260 Roanoke Road</b>		16. Thematic Category		2. County
7. City or Town <b>Kansas City, Mo. 64111</b>		17. Date(s) or Period <b>1891 1882;</b>		
8. Site Plan with North Arrow 		18. Style or Design <b>Local Westport Design</b>		4. Present Name(s)
9. Coordinates <b>UTM</b>		19. Architect or Engineer <b>Unknown</b>		
10. Site Building <input checked="" type="checkbox"/> Structure Object		20. Contractor or Builder <b>Unknown</b>		
11. On National Register? <input checked="" type="checkbox"/>		21. Original Use, if apparent <b>Church and Residence</b>		
12. Is It Eligible? <input checked="" type="checkbox"/>		22. Present Use <b>Church and Residence</b>		
13. Part of Estab. Hist. Dist.? <input checked="" type="checkbox"/>		23. Ownership <b>Public <input type="checkbox"/> Private <input checked="" type="checkbox"/></b>		
14. District Potent'l? <input checked="" type="checkbox"/>		24. Owner's Name & Address, if known <b>St. Luke's A.M.E. Church, 4260 Roanoke Road</b>		
15. Name of Established District		25. Open to Public? <b>Restricted</b> <input checked="" type="checkbox"/> Yes <input type="checkbox"/> No		
		26. Local Contact Person or Organization <b>K.C. Landmarks Commission</b>		
		27. Other Surveys in Which Included <b>None</b>		
		28. No. of Stories		
		29. Basement? <input type="checkbox"/> Yes <input checked="" type="checkbox"/> No		
		30. Foundation Material <b>Rubblestone/Conc. Cinder</b>		
		31. Wall Construction <b>Frame</b>		
		32. Roof Type & Material <b>Gabled; Asphalt Shing-</b>		
		33. No. of Bays Front <b>2</b> Side <b>6</b>		
		34. Wall Treatment <b>Lap cut wood slats</b>		
		35. Plan Shape <b>Rectangular</b>		
		36. Changes (Explain in #42) <b>Addition <input checked="" type="checkbox"/> Altered <input checked="" type="checkbox"/> Moved <input type="checkbox"/></b>		
		37. Condition Interior _____ Exterior <b>Good</b>		
		38. Preservation Underway? <input checked="" type="checkbox"/> Yes <input type="checkbox"/> No		
		39. Endangered? <input checked="" type="checkbox"/> Yes <input type="checkbox"/> No By What? <b>Possible Redev.</b>		
		40. Visible from Public Road? <input checked="" type="checkbox"/> Yes <input type="checkbox"/> No		
		41. Distance from and Frontage on Road <b>5 ft. 28 ft. along Roanok</b>		
42. Further Description of Important Features <b>Complex consists of single story church structure with main entrance facing south and single story parsonage residence with main entrance facing east. Church consists of single space with smaller east addition containing main entrance. Residence at the west contains shed roof porch along east facade partially connected to church. Enclosed back porch along west facade.</b>		(Cont.)		5. Other Name(s)
				
43. History and Significance <b>St. Luke's A.M.E. Church organized after Civil War to service the Methodist men and women of ex-slave and Negro community. Church erected in 1882 under the pastorates of Rev. George Haithman (1881-1883) and Rev. Frank L. Strother (1883-84). Parsonage erected in 1891 under the pastorate of Rev. T.W. Williams. Significant as being oldest standing church in Westport.</b>				
44. Description of Environment and Outbuildings <b>Complex is situated on triangular lot. To the east and south are Westport residences to the west is southwest Trafficway. To the west and north are other commercial buildings.</b>				
45. Sources of Information <b>Kansas City Post, August 4, 1928</b> <b>"St. Luke's African Methodist Episcopal Church."</b>		46. Prepared by <b>Ed Miszczuk</b>		
		47. Organization <b>K.C. Landmarks Com.</b>		
		48. Date <b>1/76</b>		
		49. Revision Date(s)		

HISTORIC INVENTORY--State Historical Survey and Planning Office

St. Luke's A.M.E. Church and Parsonage  
Corner Roanoke Road, West 43rd Street and Archibald  
4260 Roanoke Road  
Kansas City, Missouri 64111

Page 2

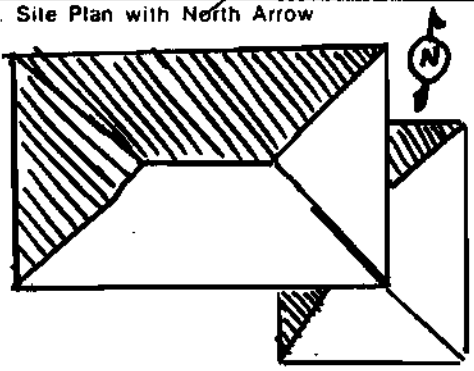

42. Further Description of Important Features (Cont.)

Fenestration consists of rectangular double hung sash windows with yellow glass panes. Brick chimney along south facade of church.



# HISTORIC INVENTORY

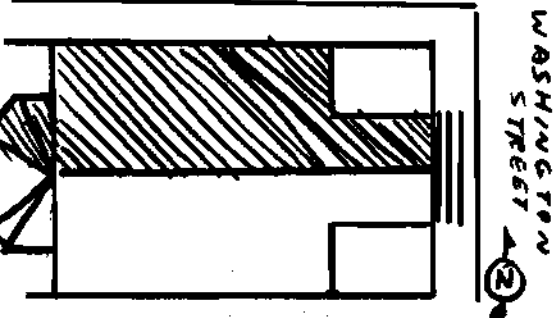

29-76-0158-012 76-6131

<p>1. No. WPT</p> <p>2. County Jackson</p> <p>3. Location of Negatives K.C. Landmarks Commission</p>	<p>4. Present Name(s) <b>Our Lady of Good Counsel Rectory</b></p> <p>5. Other Name(s)</p>	1. No. WPT
<p>6. Specific Location <b>3934 Washington Street</b></p>	<p>16. Thematic Category</p> <p>17. Date(s) or Period <b>1924</b></p>	<p>28. No. of Stories <b>2 1/2</b></p> <p>29. Basement? Yes <input checked="" type="checkbox"/> No <input type="checkbox"/></p>
<p>7. City or Town If Rural, Township &amp; Vicinity <b>Kansas City, Mo. 64111</b></p>	<p>18. Style or Design <b>Neo Classic - Chicago Influenced</b></p>	<p>30. Foundation Material <b>Cut Rubble Stone</b></p>
<p>8. Site Plan with North Arrow</p> 	<p>19. Architect or Engineer <b>Unknown</b></p> <p>20. Contractor or Builder <b>F. J. Hahn</b></p> <p>21. Original Use, if apparent <b>Rectory</b></p> <p>22. Present Use <b>Rectory</b></p>	<p>31. Wall Construction <b>Masonry and Wood</b></p> <p>32. Roof Type &amp; Material <b>Hipped: Clay Tile</b></p>
<p>9. Coordinates UTM Lat. Long.</p>	<p>23. Ownership Public <input type="checkbox"/> Private <input checked="" type="checkbox"/></p> <p>24. Owner's Name &amp; Address, if known <b>Roman Catholic Diocese of Kansas City/St. Joseph-P.O. Box 1037-K.C. Mo 64111</b></p>	<p>33. No. of Bays Front <b>4</b> Side <b>6</b></p> <p>34. Wall Treatment <b>Cut Stone</b></p> <p>35. Plan Shape <b>Rectangular</b></p>
<p>10. Site Building <input checked="" type="checkbox"/> Structure Object <input type="checkbox"/></p>	<p>25. Open to Public? <b>Restricted</b> Yes <input checked="" type="checkbox"/> No <input type="checkbox"/></p> <p>26. Local Contact Person or Organization <b>Our Lady of Good Counsel Church</b></p>	<p>36. Changes (Explain in #42) Addition <input type="checkbox"/> Altered <input checked="" type="checkbox"/> Moved <input type="checkbox"/></p> <p>37. Condition Interior <input type="checkbox"/> Exterior <b>Excellent</b></p>
<p>11. On National Register? Yes <input type="checkbox"/> No <input checked="" type="checkbox"/></p> <p>12. Is It Eligible? Yes <input checked="" type="checkbox"/> No <input type="checkbox"/></p> <p>13. Part of Estab. Hist. Dist.? Yes <input type="checkbox"/> No <input checked="" type="checkbox"/></p> <p>14. District Potent'l? Yes <input checked="" type="checkbox"/> No <input type="checkbox"/></p>	<p>27. Other Surveys in Which Included <b>None</b></p>	<p>38. Preservation Underway? Yes <input checked="" type="checkbox"/> No <input type="checkbox"/></p> <p>39. Endangered? Yes <input type="checkbox"/> No <input checked="" type="checkbox"/></p>
<p>15. Name of Established District</p>	<p>40. Visible from Public Road? Yes <input checked="" type="checkbox"/> No <input type="checkbox"/></p> <p>41. Distance from and Frontage on Road <b>30 Ft</b></p>	<p>4. Present Name(s) <b>Our Lady of Good Counsel Rectory</b></p>
<p>42. Further Description of Important Features <b>Main entrance faces east. Main (east) facade dominated by single stoop stone L-shaped porch, supporting shed roof. Fenestration consists of rectangular double-hung sash windows. Upper sash divided into smaller elongated rectangular sash. Roof contains hipped roof dormers on north, south and east facades. Two story frame porch on west facade. Span bridge connects rectory to church</b></p>		<p>5. Other Name(s)</p> 
<p>43. History and Significance <b>Rectory erected in 1924 to serve as residence for the pastors of Our Lady of Good Counsel Church. One of the largest stone residences in Old Westport area.</b></p>		
<p>44. Description of Environment and Outbuildings <b>Rectory is situated in ecclesiastical heart of Westport. To the south is the Westport Methodist Church. To the north is Our Lady of Good Counsel Church. Across Washington Street to the northeast is the Broadway Baptist Church.</b></p>		
<p>45. Sources of Information <b>Building Permit No. 13865. Building Permit Office, 18th Floor, south - City Hall- 414 E. 12th Street Kansas City, Missouri 64106</b></p>		<p>46. Prepared by <b>Ed Miszczuk</b></p> <p>47. Organization Landmark Commission of KC No.</p> <p>48. Date <b>1/76</b> 49. Revision Date(s)</p>



# HISTORIC INVENTORY

27-76-0058-0079-16-0058

<p>1. No. <b>WPT</b></p> <p>2. County <b>Jackson</b></p> <p>3. Location of Negatives <b>Kansas City Landmarks Commission</b></p>	<p>4. Present Name(s) <b>Our Lady of Good Counsel Church</b></p> <p>5. Other Name(s)</p>	1. No. WPT
<p>6. Specific Location <b>Southeast corner of Washington and West 39th Street Terrace (Schaefer)</b></p> <p>7. City or Town - If Rural, Township &amp; Vicinity <b>Kansas City, Missouri 64111</b></p> <p>8. Site Plan with North Arrow <b>W. 39th St Terrace</b></p> 	<p>16. Thematic Category</p> <p>17. Date(s) or Period <b>1906</b></p> <p>18. Style or Design <b>Italian Revival</b></p> <p>19. Architect or Engineer</p> <p>20. Contractor or Builder <b>Louis Hahn &amp; Sons</b></p> <p>21. Original Use, if apparent <b>Church</b></p> <p>22. Present Use <b>Church</b></p> <p>23. Ownership Public <input type="checkbox"/> Private <input checked="" type="checkbox"/></p> <p>24. Owner's Name &amp; Address, if known <b>Roman Catholic Dioc. of K.C. - St. Joseph, P.O. Box 1037, Kansas City, Mo 64141</b></p> <p>25. Open to Public? <b>Restricted</b> Yes <input checked="" type="checkbox"/> No <input type="checkbox"/></p> <p>26. Local Contact Person or Organization <b>Our Lady of Good Counsel Church</b></p> <p>27. Other Surveys in Which Included <b>None</b></p>	2. County Jackson
<p>9. Coordinates <b>UTM</b> Lat. Long.</p> <p>10. Site <input type="checkbox"/> Building <input checked="" type="checkbox"/></p> <p>11. On National Register? Yes <input type="checkbox"/> No <input checked="" type="checkbox"/></p> <p>12. Is It Eligible? Yes <input checked="" type="checkbox"/> No <input type="checkbox"/></p> <p>13. Part of Estab. Hist. Dist.? Yes <input type="checkbox"/> No <input checked="" type="checkbox"/></p> <p>14. District Potent'l? Yes <input checked="" type="checkbox"/> No <input type="checkbox"/></p> <p>15. Name of Established District</p>	<p>28. No. of Stories <b>3</b></p> <p>29. Basement? Yes <input checked="" type="checkbox"/> No <input type="checkbox"/></p> <p>30. Foundation Material <b>Rubblestone</b></p> <p>31. Wall Construction <b>Masonry</b></p> <p>32. Roof Type &amp; Material <b>Gabled; slate, copper</b></p> <p>33. No. of Bays Front <b>5</b> Side <b>5</b></p> <p>34. Wall Treatment <b>Cut stone laid in random course</b></p> <p>35. Plan Shape <b>Rectangular</b></p> <p>36. Changes (Explain in #42) Addition <input type="checkbox"/> Altered <input checked="" type="checkbox"/> Moved <input type="checkbox"/></p> <p>37. Condition Interior Exterior <b>Excellent</b></p> <p>38. Preservation Underway? Yes <input checked="" type="checkbox"/> No <input type="checkbox"/></p> <p>39. Endangered? By What? Yes <input type="checkbox"/> No <input checked="" type="checkbox"/></p> <p>40. Visible from Public Road? Yes <input checked="" type="checkbox"/> No <input type="checkbox"/></p> <p>41. Distance from and Frontage on Road <b>30 feet</b></p>	4. Present Name(s) Our Lady of Good Counsel Church
<p>42. Further Description of Important Features <b>Main facade faces east. Main facade consists of two belfrys with copper dome roofs surmounted by crosses. Main entrances are above grade approached by single flight of stairs. Central main entrance surmounted by broken segmental archpediment flanking entrances surmounted by pediment door hoods. Central bay segment surmounted by pediment gable.</b> <b>(CONT'D PAGE 2)</b></p>		5. Other Features
<p>43. History and Significance <b>Good Counsel Church erected in 1906, represents one of the oldest Roman Catholic congregations in Kansas City. Organized in 1842, first pastor was Jesuit Father Bernard Donnelly, being appointed by Bishop P. R. Menrick. In 1888, Father R. M. Ryan finished second church. Present and third church erected built under pastorate of Father James T. Walsh.</b></p>		
<p>44. Description of Environment and Outbuildings <b>Structure rests in ecclesiastical heart of Westport. Across Washington Street on the east is the Broadway Baptist Church. To the south are the Our Lady of Good Counsel Church Rectory and Westport Methodist Church. To the north are Westport residences</b> <b>(CONT'D PAGE 2)</b></p>		
<p>45. Sources of Information <b>Kansas City Star or Times, November 26, 1925.</b> <b>Our Lady of Good Counsel/Parish is the oldest in the city</b></p>	<p>46. Prepared by <b>Edward Miszczuk</b></p> <p>47. Organization <b>K.C. Landmarks Com.</b></p> <p>48. Date <b>1-76</b></p> <p>49. Revision Date(s)</p>	

HISTORIC INVENTORY -- State Historical Survey and Planning Office

Our Lady of Good Counsel Church  
Southeast Corner of Washington and West 39th Street Terrace  
Kansas City, Missouri 64111

PAGE 2

42. Further Description of Important Features:

Rustification stone quoining and window frames. Fenestration consisting of round arch windows, wity rounded tracery filled with leaded art glass. Along west side is semi-octangular hipped roof, single story ambulatory. Steel frame bridge connects church to Rectory to the south.

44. Description of Environment and Outbuildings:



and commercial buildings.



JA-AS 076-000  
29-76-00158-00 29-76-00158

State Historical Survey and Planning Office, 909 University Avenue, Suite 215,  
Columbia, Missouri 65201

# HISTORIC INVENTORY

<p>1. No. <b>WPT</b></p> <p>3. Location of Negatives <b>K.C. Landmarks Commission</b></p> <p>6. Specific Location <b>201 Westport Road</b> Southeast corner Westport Road &amp; W. 40th Street</p> <p>7. City or Town <b>Kansas City, Mo. 64111</b></p> <p>8. Site Plan with North Arrow <i>WESTPORT RD.</i> <i>W. 40th ST.</i></p>  <p>9. Coordinates <b>UTM</b></p> <p>10. Site Building <input checked="" type="checkbox"/> Structure Object <input type="checkbox"/></p> <p>11. On National Register? Yes <input type="checkbox"/> No <input checked="" type="checkbox"/></p> <p>12. Is It Eligible? Yes <input checked="" type="checkbox"/> No <input type="checkbox"/></p> <p>13. Part of Estab. Hist. Dist.? Yes <input type="checkbox"/> No <input checked="" type="checkbox"/></p> <p>14. District Potent'ly? Yes <input checked="" type="checkbox"/> No <input type="checkbox"/></p> <p>15. Name of Established District</p>	<p>4. Present Name(s) <b>Westport Presbyterian Church</b></p> <p>5. Other Name(s) <b>Cumberland Presbyterian Church</b></p> <p>16. Thematic Category</p> <p>17. Date(s) or Period <b>1903-04; 1915; 1919</b></p> <p>18. Style or Design <b>Norman Gothic Revival</b></p> <p>19. Architect or Engineer <b>Shepard, Farrer &amp; Wisner</b></p> <p>20. Contractor or Builder <b>Unknown</b></p> <p>21. Original Use, if apparent <b>Church</b></p> <p>22. Present Use <b>Church, School</b></p> <p>23. Ownership Public <input type="checkbox"/> Private <input checked="" type="checkbox"/></p> <p>24. Owner's Name &amp; Address, if known <b>Westport Presbyterian Church, 201 Westport Road, Kansas City, Mo. 64111</b></p> <p>25. Open to Public? Yes <input checked="" type="checkbox"/> No <input type="checkbox"/> <b>Restricted</b></p> <p>26. Local Contact Person or Organization <b>Landmarks Commission of K.C.</b></p> <p>27. Other Surveys in Which Included <b>None</b></p>	<p>28. No. of Stories <b>Two</b></p> <p>29. Basement? Yes <input checked="" type="checkbox"/> No <input type="checkbox"/></p> <p>30. Foundation Material <b>Rubble stone</b></p> <p>31. Wall Construction <b>Masonry &amp; Steel</b></p> <p>32. Roof Type &amp; Material <b>Gable, +6, slate Flat</b></p> <p>33. No. of Bays Front Side <b>10</b></p> <p>34. Wall Treatment <b>Cut Rubblestone</b></p> <p>35. Plan Shape <b>Y-shape</b></p> <p>36. Changes (Explain in #42) Addition <input checked="" type="checkbox"/> Altered <input type="checkbox"/> Moved <input type="checkbox"/></p> <p>37. Condition Interior Exterior <b>Excellent</b></p> <p>38. Preservation Underway? Yes <input checked="" type="checkbox"/> No <input type="checkbox"/></p> <p>39. Endangered? By What? Yes <input type="checkbox"/> No <input checked="" type="checkbox"/></p> <p>40. Visible from Public Road? Yes <input checked="" type="checkbox"/> No <input type="checkbox"/></p> <p>41. Distance from and Frontage on Road <b>20 ft. 150 ft. along Westport</b></p>
<p>42. Further Description of Important Features <b>Y-shape. Complex consists of West-wing constructed in 1903-04, which served as church. East annex, constructed in 1915, serves as educational wing. South addition constructed in 1919 contains auditorium and other facilities. Large circular window with stone tracery on north facade of west wing. Fenestration of windows consist of pointed arch windows with leaded art glass on east wing. On west wing and remaining area the fenestration consists of(Cont.)</b></p>		
<p>43. History and Significance <b>Church serves the oldest Presbyterian congregation in Kansas City. Organized in 1835. First Presbyterian Church was at 728 Westport Road. Second church on present site built in 1896, which burned in 1903. Present church built under the most prominent Presbyterian minister, Dr. George P. Baity in 1903-04. Church is a major work of the local architectural firm of Shepard, Farrer, and Wisner. Other works designed by the firm(cont.)</b></p>		<p>46. Prepared by <b>Ed Mischczuk</b></p> <p>47. Organization <b>Landmarks Commission of K.C., Mo.</b></p> <p>48. Date <b>1/76</b></p> <p>49. Revision Date(s)</p>
<p>44. Description of Environment and Outbuildings <b>Structure rests on diamond shape lot. To the east is the John Harris residence. To the south is the Jehovah Witnesses Hall. To the north across Westport Road is the Allen Library.</b></p>		<p>48. Date <b>1/76</b></p> <p>49. Revision Date(s)</p>
<p>45. Sources of Information <b>Kansas City Star, July 18, 1915</b> <b>Kansas City Times, November 18, 1935</b> <b>Kansas City World, October 2, 1904</b> <b>(Cont.)</b></p>		<p>46. Prepared by <b>Ed Mischczuk</b></p> <p>47. Organization <b>Landmarks Commission of K.C., Mo.</b></p> <p>48. Date <b>1/76</b></p> <p>49. Revision Date(s)</p>

1. No. WPT  
2. County Jackson  
3. City or Town Westport  
4. Present Name(s) Presbyterian Church  
5. Other Name(s) Cumberland Presbyterian Church

HISTORIC INVENTORY--State Historical Survey and Planning Office

Westport Presbyterian Church  
201 Westport Road  
Southeast corner Westport Road & West 40th Street  
Kansas City, Missouri 64111

Page 2

42. Further Description of Important Features (Cont.)

rectangular double hung sash windows. Stone walls are visually supported by buttresses. Main entrance faces north placed in recessed pointed arch opening. Parapets.

43. History and Significance (Cont.)

include the Swofford Bros. Dry Goods Company Building on West Eighth Street and Broadway, and several Janssen Place residences. Alexander Majors was the earliest church elder.

45. Sources of Information (Cont.)

Brochure commemorating the Centenvicenquinal (125th) Anniversary of the Cumberland Presbyterian Church. Published by the Westport Presbyterian Church, October 1960.



# HISTORIC INVENTORY

29-76-0058-00 2-76-0058

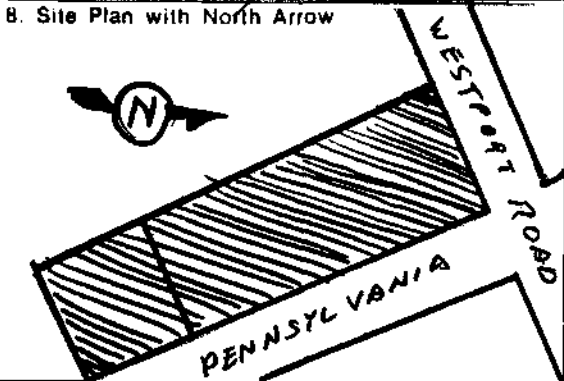
1. No. **WPT**

2. County **Jackson**

3. Location of Negative **Kansas City Landmarks Commission**

6. Specific Location  
**-501 Westport Road  
-S.W. corner of Westport Road and Pennsylvania St.  
#50 Westport Square**

7. City or Town If Rural, Township & Vicinity  
**Kansas City, Mo. 64111**



9. Coordinates UTM  
Lat. \_\_\_\_\_  
Long. \_\_\_\_\_

10. Site Building  Structure Object

11. On National Register? Yes  No   
12. Is It Eligible? Yes  No

13. Part of Estab. Hist. Dist.? Yes  No   
14. District Potent'l? Yes  No

15. Name of Established District \_\_\_\_\_

4. Present Name(s)  
**The New New Stanley (Restaurant)**

5. Other Name(s)  
**Dr. Joseph O. Boggs Pharmacy  
Albert N. Doerchuk's Drug Store**

16. Thematic Category \_\_\_\_\_

17. Date(s) or Period  
**1899**

18. Style or Design  
**Victorian Westport Masonry Commercial Design.**

19. Architect or Engineer  
**Unknown**

20. Contractor or Builder  
**Unknown**

21. Original Use, if apparent  
**Drug Store**

22. Present Use  
**Restaurant and Tavern**

23. Ownership Public  Private

24. Owner's Name & Address, if known  
**Venture, 421 Westport Rd, Room 25, Kansas City, Missouri, 64111**

25. Open to Public? Restricted Yes  No

26. Local Contact Person or Organization  
**Landmarks Commission of Kansas City, Missouri**

27. Other Surveys in Which Included  
**Missouri State Office of Historic Preservation  
Historic sites and Buildings Inventory June 1975.**

28. No. of Stories **one/two**

29. Basement? Yes  No

30. Foundation Material  
**Masonry**

31. Wall Construction  
**Masonry and Wood**

32. Roof Type & Material  
**Flat, tar and gravel**

33. No. of Bays Front \_\_\_\_\_ Side **1**

34. Wall Treatment  
**Brick Veneers**

35. Plan Shape  
**Rectangular**

36. Changes (Explain in #42) Addition  Altered  Moved

37. Condition Interior \_\_\_\_\_ Exterior **Excellent**

38. Preservation Underway? Yes  No

39. Endangered? By What? Yes  No

40. Visible from Public Road? Yes  No

41. Distance from and Frontage on Road **8 ft. 20.5' along Westport Road**

42. Further Description of Important Features  
**Building includes primary single story, masonry and wood structure with a two-story, brick addition placed to the south. Both structures built in 1899. Original angled main entrance faces north, secondary entrance faces northeast. Fenestration consists of rectangular double hung sash windows and store front windows. Renovated in 1973, to become part of the Westport Square development.**



43. History and Significance  
**Erected in 1899 by Dr. Joseph O. Boggs, prominent Westport physician, which served as the first apothecary shop in Kansas City. Later served as drug store for Albert N. Doerchuk, prominent Westport pharmacist, historian and author of many articles pertaining to the history of Westport.**

44. Description of Environment and Outbuildings  
**Building is situated within the principle commercial center of Westport. To the north, south and east are additional commercial buildings. To the west is a large surface parking lot.**

45. Sources of Information  
**1940 Tax Assessment Form, located in Assessment office, Jackson County Courthouse (Kansas City Annex), 415 East 12th Street, Kansas City, Missouri 64106**

46. Prepared by  
**Ed Miszczuk**

47. Organization  
**Landmarks Commission of Kansas City, Mo.**

48. Date  
**1/26**


49. Revision Date(s) \_\_\_\_\_

1. No. **WPT**  
2. County **Jackson**  
3. Present Name(s) **The New Stanley (Restaurant)**  
4. Other Name(s) **Dr. Joseph O. Boggs Pharmacy, A. Doerchuk's Drug Store**



# HISTORIC INVENTORY

24-76-00158-00

1. No. <b>WPT-77</b>		4. Present Name(s) <b>Stanford &amp; Sons (Restaurant)</b>	
2. County <b>Jackson</b>		5. Other Name(s)	
3. Location of Negatives <b>K.C. Landmarks Commission</b>		James Bridger Store	
6. Specific Location <b>504 Westport Road Kansas City, Mo. 64111</b>		16. Thematic Category	
7. City or Town If Rural, Township & Vicinity <b>Kansas City</b>		17. Date(s) or Period <b>ca. 1860</b>	
8. Site Plan with North Arrow		18. Style or Design <b>Ante-<del>bellum</del> Bellum</b>	
		19. Architect or Engineer <b>Unknown</b>	
		20. Contractor or Builder <b>Unknown</b>	
		21. Original Use, if apparent <b>Dance hall, Outfitting &amp; Grocery Store</b>	
		22. Present Use <b>Tavern &amp; Restaurant</b>	
		23. Ownership Public <input type="checkbox"/> Private <input checked="" type="checkbox"/>	
		24. Owner's Name & Address, if known <b>Mr. Walter Langdon 6804 Switzer Road, Shawnee Mission, Ks. 66203</b>	
9. Coordinates UTM		25. Open to Public? Yes <input checked="" type="checkbox"/> No <input type="checkbox"/>	
Lat. Long.		restricted	
10. Site I, Building <input checked="" type="checkbox"/>		26. Local Contact Person or Organization <b>Westport Historical Society</b>	
Structure II Object <input type="checkbox"/>		27. Other Surveys in Which Included <b>none</b>	
11. On National Register? Yes <input type="checkbox"/> No <input checked="" type="checkbox"/>		30. Foundation Material <b>Rubble stone</b>	
12. Is It Eligible? Yes <input checked="" type="checkbox"/> No <input type="checkbox"/>		31. Wall Construction <b>Masonry</b>	
13. Part of Estab. Hist. Dist.? Yes <input type="checkbox"/> No <input checked="" type="checkbox"/>		32. Roof Type & Material <b>Flat built-up tar &amp; gravel</b>	
14. District Potent? Yes <input type="checkbox"/> No <input type="checkbox"/>		33. No. of Bays Front <b>3</b> Side <b>4</b>	
15. Name of Established District		34. Wall Treatment <b>Sun-dried brick</b>	
		35. Plan Shape <b>rectangular</b>	
		36. Changes (Explain in #42) Addition <input type="checkbox"/> Altered <input checked="" type="checkbox"/> Moved <input type="checkbox"/>	
		37. Condition Interior <b>Good</b> Exterior <b>Excellent</b>	
		38. Preservation Underway? Yes <input checked="" type="checkbox"/> No <input type="checkbox"/>	
		39. Endangered? By What? Yes <input type="checkbox"/> No <input checked="" type="checkbox"/>	
		40. Visible from Public Road? Yes <input checked="" type="checkbox"/> No <input type="checkbox"/>	
		41. Distance from and Frontage on Road <b>ca. 8' from st.; approx 24' along Westport Rd</b>	
42. Further Description of Important Features <b>Main (southeast) facade covered with pressed brick. First story, southeast and southwest facade levels modernized (1975) for use as tavern and restaurant. Southwest facade has outside court with glass-walled enclosure. Second story southeast level has rectangular sash windows with white stone trim. Stepped brick conbelling along parapet level.</b>			
43. History and Significance <b>Building presumably erected in approximately 1860 by Cyprien Chouteau, wealthy Jackson County citizen who settle in the area in 1860. Structure and lot sold to James Bridger, famous mountain man, trapper, guide, and scout who owned the property from 1866 to 1881, used as grocery and outfitting store and dance hall.</b>			
44. Description of Environment and Outbuildings <b>Structure located within middle to late 19th Century Westport commercial district along primary artery of area, Westport Rd. Main entrance faces southeast. To Northeast lies A.G. Boone Store (Kelly's Westport Inn). To the southeast lies Joseph Bogg's Pharmacy Store (New Stanley's). To the west lies surface parking lot.</b>		46. Prepared by <b>Edward Misz</b>	
45. Sources of Information <b>Data derived from Abstract of title and draft nomination form for National Register of Historic Places. Prepared by William A. Goff, Historian, Member of Westport Historical Society, 23 Westport Square Suite C., KCMO 64111</b>		47. Organization <b>K.C. Landmarks Comm</b>	
		48. Date	
		49. Revision Date(s)	

1. No. **WPT-77**

2. County **Jackson**

3. Location of Negatives **Jackson**

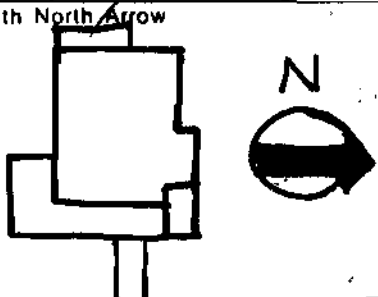

4. Present Name(s) **Stanford & Sons (Restaurant)**

5. Other Name(s) **James Bridger Store**



# HISTORIC INVENTORY

29-76-10158-1224-12-0017

<p>1. No. WPT-</p> <p>2. County Jackson</p> <p>3. Location of Negatives K.C. Landmarks Com.</p>	<p>4. Present Name(s) Ethel Wagner Residence</p> <p>5. Other Name(s) Charles E. Wagner Residence</p>	1. No. WPT-
<p>6. Specific Location 3928 Wyandotte St. Kansas City, MO 64111</p>	<p>16. Thematic Category</p> <p>17. Date(s) or Period 1904</p>	<p>28. No. of Stories 2½</p> <p>29. Basement? YesXX No I.</p>
<p>7. City or Town If Rural, Township &amp; Vicinity Kansas City</p>	<p>18. Style or Design Neo-Classic</p>	<p>30. Foundation Material Rubble Stone</p>
<p>8. Site Plan with North Arrow</p> 	<p>19. Architect or Engineer S.E. Chamberlain</p> <p>20. Contractor or Builder Unknown</p> <p>21. Original Use, if apparent Residence</p> <p>22. Present Use Residence -- Duplex</p>	<p>31. Wall Construction Masonry &amp; Wood</p> <p>32. Roof Type &amp; Material wd. fra; med. pitch; hipped type</p> <p>33. No. of Bays Front 3 Side</p> <p>34. Wall Treatment Face brick; stucco on wd.</p> <p>35. Plan Shape Rectangular</p>
<p>9. Coordinates UTM Lat. Long.</p>	<p>23. Ownership Public <input type="checkbox"/> Private <input checked="" type="checkbox"/></p> <p>24. Owner's Name &amp; Address, if known Ethel Wagner 3928 Wyandotte St. Kansas City, MO 64111</p>	<p>36. Changes Addition <input type="checkbox"/> Altered <input type="checkbox"/> MovedXX (Explain in #42)</p> <p>37. Condition Interior Exterior Good</p>
<p>10. Site <input type="checkbox"/> Building <input checked="" type="checkbox"/> Structure <input type="checkbox"/> Object <input type="checkbox"/></p>	<p>25. Open to Public? restricted Yes <input checked="" type="checkbox"/> No <input type="checkbox"/></p> <p>26. Local Contact Person or Organization Ethel Wagner</p> <p>27. Other Surveys in Which Included None</p>	<p>38. Preservation Underway? YesXX No <input type="checkbox"/></p> <p>39. Endangered? By What? Yes <input type="checkbox"/> No <input checked="" type="checkbox"/></p> <p>40. Visible from Public Road? Yes <input checked="" type="checkbox"/> No <input type="checkbox"/></p> <p>41. Distance from and 25' from Frontage on Road street 28' along Wyandotte St.</p>
<p>11. On National Register? Yes <input type="checkbox"/> No <input checked="" type="checkbox"/></p> <p>12. Is It Eligible? Yes <input checked="" type="checkbox"/> No <input type="checkbox"/></p> <p>13. Part of Estab. Hist. Dist.? Yes <input type="checkbox"/> No <input checked="" type="checkbox"/></p> <p>14. District Potent'l? Yes <input checked="" type="checkbox"/> No <input type="checkbox"/></p> <p>15. Name of Established District</p>	<p>42. Further Description of Important Features Main facade faces east. Original single family dwelling altered in 1928 into duplex. Original main entrance located in extreme north bay. Raised L-shaped porch. Entrance to upper floors approached by entrance along the north-east corner. Centrally placed balcony located on main facade of second story. Palladian window located on attic story level. Rectangular double-hung sash windows. <u>Alteration:</u> Originally, (CONT'D PAGE 2)</p>	
<p>43. History and Significance Residence is a fine example of Westport residential architecture. Significant work of S. E. Chamberlain, local Kansas City architect, whose other designs include the old City Hall Building (demolished) and original portion of Savoy Hotel on West 9th Street. Residence erected by Charles E. Wagner.</p>	<p>44. Description of Environment and Outbuildings Building is located in John Harvis addition, mid-way on a block bordered by West 39th Street and Westport Road. Building located on west side of Wyandotte Street. Other single and multi-family dwellings situated in all directions around structure.</p>	<p>46. Prepared by Edward Miszczuk</p> <p>47. Organization K.C. Landmarks Com.</p> <p>48. Date 1-76</p> <p>49. Revision Date(s)</p>
<p>45. Sources of Information Data derived from records in the possession of Mrs. Ethel Wagner, 3928 Wyandotte St., Kansas City, Missouri 64111. <u>Hoye's Kansas City (Missouri) Directory</u>, Kansas City, MO. Hoye's Directory Company, 1896-1910. (CONT'D PAGE 2)</p>	<p>1. No. WPT-</p> <p>2. County Jackson</p> <p>4. Present Name(s) Ethel Wagner Residence</p> <p>3. Cur. Name(s) Charles E. Wagner Residence</p>	

HISTORIC INVENTORY -- State Historical Survey and Planning Office

Ethel Wagner Residence  
3928 Wyandotte Street  
Kansas City, Missouri 64111

PAGE 2

42. Further Description of Important Features:

an occuli window was located in center bay of second story; removed and a door substituted allowing entrance to second story porch.

45. Sources of Information:

Office of Water Department, Kansas City, Missouri Water Service  
Permit No. 18931, Kansas City, Missouri, January 26, 1904

