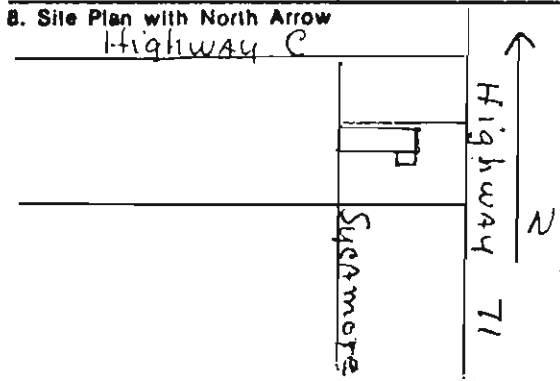


HISTORIC INVENTORY

1. No. Atchison - 2		4. Present Name(s) The Blacksmith Shop 77ND 0002		1. No. Atchison 2	
2. County Nodaway		5. Other Name(s) Smith's Shop			2. County Nodaway
3. Location of Negatives Carneal's Office - NWMSU					
6. Specific Location Sycamore Street in Clearmont		16. Thematic Category Technology (Industry)		5. Other Name(s) Smith's Shop	
7. City or Town If Rural, Township & Vicinity Clearmont Atchison		17. Date(s) or Period 1908			
8. Site Plan with North Arrow 		18. Style or Design Vernacular			
9. Coordinates UTM Lat. Sec. 25 TWP 66 Long. R 37		19. Architect or Engineer		28. No. of Stories 1	
10. Site I: Building X Structure I: Object I:		20. Contractor or Builder Jim Smith		29. Basement? Yes I: No X	
11. On National Register? Yes I: No X		21. Original Use, if apparent Blacksmith Shop		30. Foundation Material Rock	
12. Is it Eligible? Yes X: No I:		22. Present Use Restored Blacksmith Museum		31. Wall Construction Corrugated Metal	
13. Part of Estab. Hist. Dist.? Yes I: No X		23. Ownership Public I: Private X Andy & Lucille Vansickle		32. Roof Type & Material Gable, Metal	
14. District Potent'l? Yes I: No X		24. Owner's Name & Address, if known Mr. & Mrs. Andy Vansickle Clearmont, Missouri 64431		33. No. of Bays Front 3 Side 2	
15. Name of Established District		25. Open to Public? Yes X: No I:		34. Wall Treatment Corrugated Metal	
42. Further Description of Important Features Typical 1920 blacksmith shop, at present furnished with many tools of the trade. It has a brick forge as well as three iron forges, anvils, a swage block, horse-shoes, old buggy, line drive shaft, iron cone, and many other items.		26. Local Contact Person or Organization The Vansickle's		35. Plan Shape Rectangle	
43. History and Significance Is one of two original blacksmith shops built at the turn of the century, a very necessary part of every community. Jim Smith ran the shop until about 1945. Bill Smith's grandmother was a sister of John L. Sullivan, the fighter.		27. Other Surveys in Which Included		36. Changes (Explain in #42) Addition I: Altered I: Moved I:	
44. Description of Environment and Outbuildings The shop is located on the street and an alley is on the north side of the building. There is a metal harness shop on the south side of the shop.		40. Visible from Public Road? Yes X: No I:		37. Condition Interior Good Exterior Good	
45. Sources of Information 1. Abstract. 2. Personal interview with Harry Smith, Clarinda, Iowa--Son of Jim Smith.		46. Prepared by T. Carneal		38. Preservation Underway? Yes X: No I:	
		47. Organization Nodaway Co. Hist. Soc.		39. Endangered? By What? Yes X: No I: Age	
		48. Date 10/28/77		40. Distance from and Frontage on Road D. 6' F. 40'	
		49. Revision Date(s)			



HISTORIC INVENTORY

NOA5001-002

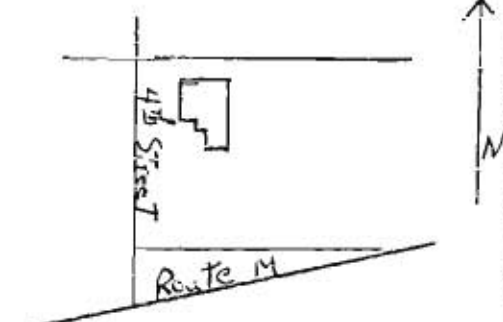

<p>1. No. Atchison - 1</p> <p>2. County Nodaway</p> <p>3. Location of Negatives Carneal's Office - NIPISU</p>	<p>4. Present Name(s) Log Cabin</p> <p>5. Other Name(s) Lost Cabin</p>	<p>1. No. Atchison 1</p> <p>2. County Nodaway</p> <p>4. Present Name(s) Log Cabin</p> <p>5. Other Name(s) Lost Cabin</p>
<p>6. Specific Location South half of block 6 on Pine Street in Clearmont, MO. Second block south of route C</p>	<p>16. Thematic Category Education (Museum)</p> <p>17. Date(s) or Period 1920</p> <p>18. Style or Design Log Cabin</p> <p>19. Architect or Engineer</p> <p>20. Contractor or Builder Ray Hopple</p> <p>21. Original Use, if apparent Museum</p> <p>22. Present Use Museum</p> <p>23. Ownership Public <input type="checkbox"/> Private <input checked="" type="checkbox"/></p> <p>24. Owner's Name & Address, if known Mr. & Mrs. Andy Vansickle Clearmont, Missouri 64431</p> <p>25. Open to Public? Yes <input checked="" type="checkbox"/> No <input type="checkbox"/></p> <p>26. Local Contact Person or Organization The Vansickle's</p> <p>27. Other Surveys in Which Included</p>	<p>28. No. of Stories 1</p> <p>29. Basement? Yes <input type="checkbox"/> No <input checked="" type="checkbox"/></p> <p>30. Foundation Material Walnut Posts</p> <p>31. Wall Construction Walnut Logs</p> <p>32. Roof Type & Material Gable Asphalt Shingles</p> <p>33. No. of Bays Front 5 Side 7</p> <p>34. Wall Treatment Walnut Log</p> <p>35. Plan Shape Rectangle</p> <p>36. Changes (Explain in #42) Addition <input type="checkbox"/> Altered <input checked="" type="checkbox"/> Moved <input type="checkbox"/></p> <p>37. Condition Interior Good Exterior Good</p> <p>38. Preservation Underway? Yes <input checked="" type="checkbox"/> No <input type="checkbox"/></p> <p>39. Endangered? By What? Yes <input type="checkbox"/> No <input checked="" type="checkbox"/></p> <p>40. Visible from Public Road? Yes <input checked="" type="checkbox"/> No <input type="checkbox"/></p> <p>41. Distance from and Frontage on Road D. 70' F. 20'</p>
<p>7. City or Town if Rural, Township & Vicinity Clearmont Atchison Township</p> <p>8. Site Plan with North Arrow Highway C</p>	<p>9. Coordinates UTM Lat. TWP 66 Sec. 25 Long. R 37</p> <p>10. Site <input type="checkbox"/> Building <input checked="" type="checkbox"/> Structure <input type="checkbox"/> Object <input type="checkbox"/></p> <p>11. On National Register? Yes <input type="checkbox"/> No <input checked="" type="checkbox"/></p> <p>12. Is Eligible? Yes <input checked="" type="checkbox"/> No <input type="checkbox"/></p> <p>13. Part of Estab. Hist. Dist.? Yes <input type="checkbox"/> No <input checked="" type="checkbox"/></p> <p>14. District Potent'l? Yes <input type="checkbox"/> No <input checked="" type="checkbox"/></p> <p>15. Name of Established District</p>	<p>42. Further Description of Important Features The cabin was altered from a large room museum to a two bedroom home. It was built of walnut logs with a rock fireplace in each end of the building. The rocks were collected from all parts of the United States. It has six pane over six pane windows and all walnut woodwork and trim on the inside. The solid walnut front entrance door has a marble plaque engraved with the words "Lost Cabin".</p>
<p>43. History and Significance The Lost Cabin was built by Bill Linebaugh to house his collection of guns and other interesting artifacts. In 1920, he charged ten cents to go through the museum. It is considered a community landmark.</p>	<p>44. Description of Environment and Outbuildings Located in a setting of tall trees, walnut and maple.</p>	
<p>45. Sources of Information 1. Abstract. 2. Maryville Daily Forum, 1921.</p>	<p>46. Prepared by T. Carneal</p> <p>47. Organization Nodaway Co. Hist. Soc.</p> <p>48. Date 10/28/77</p> <p>49. Revision Date(s)</p>	



HISTORIC INVENTORY

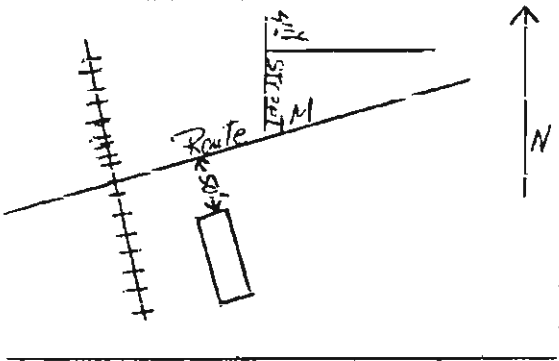
NWMSU-001E

77NO 0041

1. No. Grant - 3		4. Present Name(s) Roena Alford--Birthplace of Dr. Charles Dean Humberd		1. No. Grant 3
2. County Nodaway		5. Other Name(s) Dr. Pollard, Charles O. Humberd		
3. Location of Negatives Carneal's Office - NWMSU				
6. Specific Location 535 Fourth Street		16. Thematic Category Architecture		2. County Nodaway
7. City or Town Barnard		17. Date(s) or Period 1890's		
8. If Rural, Township & Vicinity Grant		18. Style or Design Queen Anne		4. Present Name(s) Roena Alford--Birthplace of Dr. Charles Dean Humberd
9. Site Plan with North Arrow 		19. Architect or Engineer		
10. Coordinates Lat. Sec. 14 TWP 62 R 35 Long.		20. Contractor or Builder Charles O. Humberd		5. Other Name(s) Dr. Pollard, Charles O. Humberd
11. On National Register? Yes <input type="checkbox"/> No <input checked="" type="checkbox"/>		21. Original Use, if apparent Home		
12. Is It Eligible? Yes <input checked="" type="checkbox"/> No <input type="checkbox"/>		22. Present Use Home		6. Other Name(s) Dr. Pollard, Charles O. Humberd
13. Part of Estab. Hist. Dist.? Yes <input type="checkbox"/> No <input checked="" type="checkbox"/>		23. Ownership Public <input type="checkbox"/> Private <input checked="" type="checkbox"/>		
14. District Potential? Yes <input type="checkbox"/> No <input checked="" type="checkbox"/>		24. Owner's Name & Address, if known Roena Alford Barnard, Missouri 64423		7. Other Name(s) Dr. Pollard, Charles O. Humberd
15. Name of Established District		25. Open to Public? Yes <input checked="" type="checkbox"/> No <input type="checkbox"/>		
16. Further Description of Important Features		26. Local Contact Person or Organization Roena Alford		8. Other Name(s) Dr. Pollard, Charles O. Humberd
17. History and Significance Birthplace of Dr. Charles Dean Humberd (1897-1960), world famous expert on giantism.		27. Other Surveys in Which Included		
18. Description of Environment and Outbuildings		28. No. of Stories 1		9. Other Name(s) Dr. Pollard, Charles O. Humberd
19. Sources of Information 1. Centennial History of Barnard.		29. Basement? Yes <input checked="" type="checkbox"/> No <input type="checkbox"/>		
20. Prepared by T. Carneal		30. Foundation Material Limestone		10. Other Name(s) Dr. Pollard, Charles O. Humberd
21. Organization Nodaway Co. Hist. Soc.		31. Wall Construction Frame		
22. Date 10/28/77		32. Roof Type & Material Gable, Asphalt Shingle		11. Other Name(s) Dr. Pollard, Charles O. Humberd
23. Revision Date(s)		33. No. of Bays Front 1 Side 2		
24. Further Description of Important Features 		34. Wall Treatment Siding		12. Other Name(s) Dr. Pollard, Charles O. Humberd
25. History and Significance		35. Plan Shape Asymmetrical		
26. Description of Environment and Outbuildings		36. Changes (Explain in #42) Addition <input type="checkbox"/> Altered <input type="checkbox"/> Moved <input type="checkbox"/>		13. Other Name(s) Dr. Pollard, Charles O. Humberd
27. Sources of Information		37. Condition Interior Excellent Exterior Excellent		
28. Prepared by T. Carneal		38. Preservation Underway? Yes <input checked="" type="checkbox"/> No <input type="checkbox"/>		14. Other Name(s) Dr. Pollard, Charles O. Humberd
29. Organization Nodaway Co. Hist. Soc.		39. Endangered? By What? Yes <input type="checkbox"/> No <input checked="" type="checkbox"/>		
30. Date 10/28/77		40. Visible from Public Road? Yes <input checked="" type="checkbox"/> No <input type="checkbox"/>		15. Other Name(s) Dr. Pollard, Charles O. Humberd
31. Revision Date(s)		41. Distance from and Frontage on Road D. 40'		



HISTORIC INVENTORY

1. No. Grant - 4		4. Present Name(s) Barnard Train Station		1. No. Grant 4	
2. County Nodaway		5. Other Name(s) 77NO0042			2. County Nodaway
3. Location of Negatives Carneal's Office - NWMSU					
6. Specific Location Fourth Street		16. Thematic Category Economics		28. No. of Stories 1	
7. City or Town If Rural, Township & Vicinity Barnard Grant		17. Date(s) or Period April, 1870		29. Basement? Yes <input type="checkbox"/> No <input checked="" type="checkbox"/>	
8. Site Plan with North Arrow 		18. Style or Design		30. Foundation Material Wood Pilings	
9. Coordinates Lat. UTM Long. Sec. 14 TWP 62 R 35		19. Architect or Engineer		31. Wall Construction Frame	
10. Site <input checked="" type="checkbox"/> Building <input checked="" type="checkbox"/> Structure <input type="checkbox"/> Object <input type="checkbox"/>		20. Contractor or Builder (see appendix)		32. Roof Type & Material Gable, Asphalt Shingle	
11. On National Register? Yes <input type="checkbox"/> No <input checked="" type="checkbox"/>		21. Original Use, if apparent Train Station		33. No. of Bays Front 2 Side 1	
12. Is It Eligible? Yes <input type="checkbox"/> No <input type="checkbox"/>		22. Present Use Abandoned		34. Wall Treatment Siding	
13. Part of Estab. Hist. Dist.? Yes <input type="checkbox"/> No <input checked="" type="checkbox"/>		23. Ownership Public <input type="checkbox"/> Private <input checked="" type="checkbox"/>		35. Plan Shape Rectangular	
14. District Potent'l? Yes <input type="checkbox"/> No <input type="checkbox"/>		24. Owner's Name & Address, if known Burlington Railroad		36. Changes (Explain in #42) Addition <input checked="" type="checkbox"/> Altered <input type="checkbox"/> Moved <input type="checkbox"/>	
15. Name of Established District		25. Open to Public? Yes <input type="checkbox"/> No <input checked="" type="checkbox"/>		37. Condition Interior <input type="checkbox"/> Poor <input checked="" type="checkbox"/> Exterior <input type="checkbox"/> Poor <input checked="" type="checkbox"/>	
15. Name of Established District		26. Local Contact Person or Organization		38. Preservation Underway? Yes <input type="checkbox"/> No <input checked="" type="checkbox"/>	
22. Further Description of Important Features A dock built on west side is an addition; otherwise, the structure is the same as when erected.		27. Other Surveys in Which Included		39. Endangered? By What? Yes <input checked="" type="checkbox"/> No <input type="checkbox"/> Neglect	
43. History and Significance First train station to be built on the first railroad line to serve Nodaway County.				40. Visible from Public Road? Yes <input checked="" type="checkbox"/> No <input type="checkbox"/>	
44. Description of Environment and Outbuildings				41. Distance from and Frontage on Road D. 50'	
45. Sources of Information 1. Centennial History of Barnard. 2. The History of Nodaway County, Missouri. St. Joseph: National Historical Company, 1882. 137		46. Prepared by T. Carneal		4. Other Inventory	
		47. Organization Nodaway Co. Hist. Soc.			
		48. Date 10/28/77			

Grant #4
Appendix #20

John F. Barnard, Superintendent of Construction of the Missouri
Valley Railroad Company



BARNARD

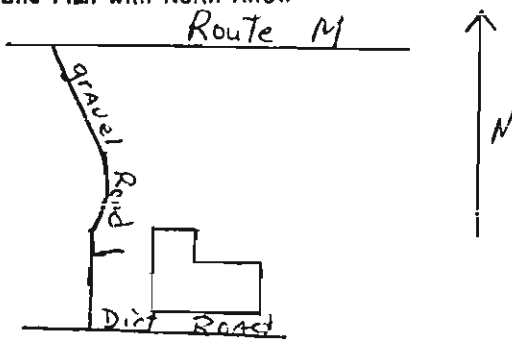


HISTORIC INVENTORY

100-001-000


1. No. Grant - 2	4. Present Name(s) Kathy GoForth Home
2. County Nodaway	5. Other Name(s) TIND ROAD
Location of Negatives Carneal's Office - NWMSU	James Cline--Bridges--Thomas A. Brown

6. Specific Location 1 1/2 mile SE of Barnard	16. Thematic Category Architecture	28. No. of Stories 1
City or Town Barnard Grant	17. Date(s) or Period	29. Basement? Yes <input type="checkbox"/> No <input checked="" type="checkbox"/>
8. Site Plan with North Arrow Route M	18. Style or Design Greek Revival	30. Foundation Material Limestone



19. Architect or Engineer	31. Wall Construction Frame
20. Contractor or Builder Thomas A. Brown	32. Roof Type & Material Gable, Asphalt Shingle
21. Original Use, if apparent Home	33. No. of Bays Front 2 Side 3
22. Present Use Home	34. Wall Treatment Siding
23. Ownership Public <input type="checkbox"/> Private <input checked="" type="checkbox"/>	35. Plan Shape "H" Shape
24. Owner's Name & Address, if known James Cline Maryville, Missouri 64468	36. Changes (Explain in #42) Addition <input type="checkbox"/> Altered <input checked="" type="checkbox"/> Moved <input type="checkbox"/>
25. Open to Public? Yes <input checked="" type="checkbox"/> No <input type="checkbox"/>	37. Condition Interior Good Exterior Good

9. Coordinates UTM Lat. NE 1/4 of NW 1/4 of Sec. 26 Long. TWP 62 R 35	26. Local Contact Person or Organization Kathy GoForth--renter
10. Site <input type="checkbox"/> Building <input checked="" type="checkbox"/> Structure <input type="checkbox"/> Object <input type="checkbox"/>	27. Other Surveys in Which Included
11. On National Register? Yes <input type="checkbox"/> No <input checked="" type="checkbox"/>	38. Preservation Underway? Yes <input type="checkbox"/> No <input checked="" type="checkbox"/>
12. Is II Eligible? Yes <input type="checkbox"/> No <input checked="" type="checkbox"/>	39. Endangered? By What? Yes <input type="checkbox"/> No <input checked="" type="checkbox"/>
13. Part of Estab. Hist. Dist.? Yes <input type="checkbox"/> No <input checked="" type="checkbox"/>	40. Visible from Public Road? Yes <input checked="" type="checkbox"/> No <input type="checkbox"/>
14. District Potent.? Yes <input type="checkbox"/> No <input checked="" type="checkbox"/>	41. Distance from and Frontage on Road D. 130'
15. Name of Established District	

42. Further Description of Important Features Room changed slightly when the bathroom was added.	
---	---

43. History and Significance Thomas A. Brown served on the first county court and was the first representative in the state legislature from Nodaway County in 1846. He was re-elected in 1852.
--

44. Description of Environment and Outbuildings

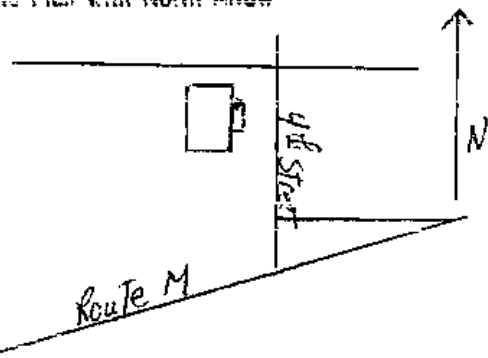

45. Sources of Information 1. The History of Nodaway County, Missouri. St. Joseph: National Historical Company, 1882.	46. Prepared by T. Carneal
	47. Organization Nodaway Co. Hist. Soc.
	48. Date 10/28/77
	49. Revision Date(s)

1. No. Grant 2
2. County Nodaway
4. Present Name(s) Kathy GoForth Home
5. Name of Property James C. line--Bridges--Thomas A. Brown



HISTORIC INVENTORY

NON 007/007

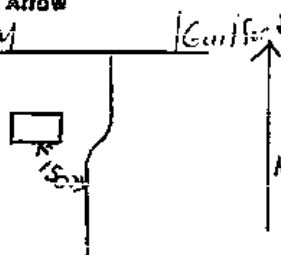
1. No. Grant - 7		4. Present Name(s) Gary Hilsabeck House		28. No. of Stories 2	
2. County Nodaway		5. Other Name(s) Tulloch--Bear		29. Basement? Yes <input checked="" type="checkbox"/> No <input type="checkbox"/>	
3. Location of Negatives Carneal's Office - NWMSU		16. Thematic Category Architecture		30. Foundation Material Brick	
6. Specific Location 532 Fourth Street		17. Date(s) or Period 1877		31. Wall Construction Frame	
7. City or Town If Rural, Township & Vicinity Barnard Grant		18. Style or Design Vernacular		32. Roof Type & Material Gable, Asphalt Shingle	
8. Site Plan with North Arrow 		19. Architect or Engineer		33. No. of Bays Front 3 Side 1	
9. Coordinates UTM Lat. Sec. 17 TWP 62 R 35 Long.		20. Contractor or Builder Jonas B. Thomson		34. Wall Treatment Siding	
10. Site I: Building <input checked="" type="checkbox"/> Structure I: Object <input type="checkbox"/>		21. Original Use, if apparent Home		35. Plan Shape Rectangular	
11. On National Register? Yes <input type="checkbox"/> No <input checked="" type="checkbox"/>		22. Present Use Vacant		36. Changes (Explain in #42) Addition <input type="checkbox"/> Altered <input checked="" type="checkbox"/> Moved <input type="checkbox"/>	
12. Is Eligible? Yes <input type="checkbox"/> No <input checked="" type="checkbox"/>		23. Ownership Public <input type="checkbox"/> Private <input checked="" type="checkbox"/>		37. Condition Interior Poor Exterior Good	
13. Part of Estab. Hist. Dist.? Yes <input type="checkbox"/> No <input checked="" type="checkbox"/>		24. Owner's Name & Address, if known Gary Hilsabeck Barnard, Missouri 64423		38. Preservation Underway? Yes <input type="checkbox"/> No <input checked="" type="checkbox"/>	
14. District Potential? Yes <input type="checkbox"/> No <input checked="" type="checkbox"/>		25. Open to Public? Yes <input checked="" type="checkbox"/> No <input type="checkbox"/>		39. Endangered? By What? Yes <input checked="" type="checkbox"/> No <input type="checkbox"/> Neglect	
15. Name of Established District		26. Local Contact Person or Organization Gary Hilsabeck		40. Visible from Public Road? Yes <input checked="" type="checkbox"/> No <input type="checkbox"/>	
16. Further Description of Important Features		27. Other Surveys in Which Included		41. Distance from and Frontage on Road D. 20'	
17. History and Significance Dr. Alfred Wesley Bear, the first doctor in Barnard and associated with the Barnard drugstore lived in the house from 1871 to 1921.		42. Further Description of Important Features 		43. Sources of Information 1. Personal interview with Mrs. I.E. Tulloch, Maryville, Missouri 64468.	
18. Description of Environment and Outbuildings		44. Prepared by T. Carneal		45. Organization Nodaway Co. Hist. Soc.	
19. Sources of Information		46. Date 10/28/77		47. Revision Date(s)	

1. No. Grant 7
 2. County Nodaway
 3. Present Name(s) Gary Hilsabeck House
 4. City or Town Barnard
 5. Other Name(s) Tulloch--Bear



HISTORIC INVENTORY

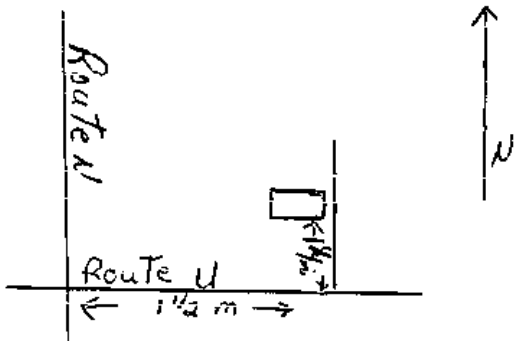

NORCOM-007

1. No. Grant - 1		4. Present Name(s) Sherman & Dorothy McCord Home 77ND 0039		1. No. Grant 1
County Nodaway		5. Other Name(s) Nelson--Breit--Blagg		
Location of Negatives Carneal's Office - NWAISU		16. Thematic Category Architecture		2. County Nodaway
Specific Location 2 miles SW of Guilford		17. Date(s) or Period 1850's-1870's		
City or Town If Rural, Township & Vicinity Guilford Grant		18. Style or Design Vernacular		4. Present Name(s) Sherman & Dorothy McCord Home
Site Plan with North Arrow Route M Guilford 		19. Architect or Engineer		
Coordinates UTM Lat. NE 1/4 of NE 1/4 Sec. 19 Long. TWP 62 R 34		20. Contractor or Builder J. Breit, Jr.		5. Other Name(s) Nelson--Breit--Blagg
Site I: Building <input checked="" type="checkbox"/> Structure I: Object <input type="checkbox"/>		21. Original Use, if apparent Home		
On National Register? Yes <input type="checkbox"/> No <input checked="" type="checkbox"/>		22. Present Use Home		3. Other Name(s) Nelson--Breit--Blagg
Part of Estab. Hist. Dist.? Yes <input type="checkbox"/> No <input checked="" type="checkbox"/>		23. Ownership Public <input type="checkbox"/> Private <input checked="" type="checkbox"/>		
Name of Established District		24. Owner's Name & Address, if known Mr. & Mrs. Sherman McCord Bolckow, Missouri 64427		3. Other Name(s) Nelson--Breit--Blagg
Further Description of Important Features The original house is still standing and the two story addition was added in the 1860's or 70's. A garage was added recently. The house has a central open stairway.		25. Open to Public? Yes <input checked="" type="checkbox"/> No <input type="checkbox"/>		
History and Significance Built by early settlers.		26. Local Contact Person or Organization Mr. & Mrs. Sherman McCord		3. Other Name(s) Nelson--Breit--Blagg
Description of Environment and Outbuildings		27. Other Surveys in Which Included		
Sources of Information 1. Abstract.		46. Prepared by T. Carneal		3. Other Name(s) Nelson--Breit--Blagg
		47. Organization Nodaway Co. Hist. Soc.		
		48. Date 10/28/77		3. Other Name(s) Nelson--Breit--Blagg
		49. Revision Date(s)		



HISTORIC INVENTORY

NOAS001-009

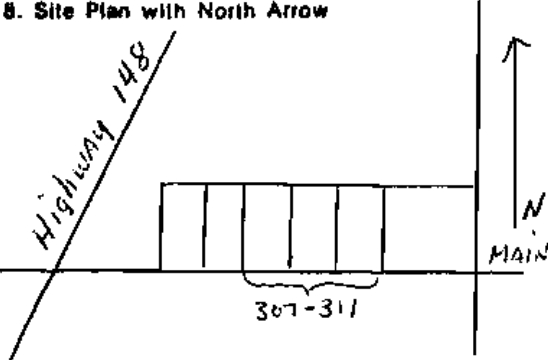
1. No. Grant - 5		4. Present Name(s) Old Swinford School		Grant 5 Nodaway Old Swinford School
2. County Nodaway		5 Other Name(s) Swinford School		
3. Location of Negatives Carneal's Office - NWMSU				
6. Specific Location 3 miles W of Conception Junction		16. Thematic Category Education		28. No. of Stories 1
7. City or Town if Rural, Township & Vicinity Conception Junction Grant		17. Date(s) or Period 1890's		29. Basement? Yes <input type="checkbox"/> No <input checked="" type="checkbox"/>
8. Site Plan with North Arrow 		18. Style or Design Vernacular		30. Foundation Material Cement Block
		19. Architect or Engineer		31. Wall Construction Frame
		20. Contractor or Builder		32. Roof Type & Material Gable
		21. Original Use, if apparent School house		33. No. of Bays Front 2 Side 6
		22. Present Use Vacant		34. Wall Treatment Siding
		23. Ownership Public <input type="checkbox"/> Private <input checked="" type="checkbox"/>		35. Plan Shape Rectangular
		24. Owner's Name & Address, if known Harry Jenson Conception Junction, MO 64434		36. Changes (Explain in #42) Addition <input checked="" type="checkbox"/> Altered <input checked="" type="checkbox"/> Moved <input type="checkbox"/>
9. Coordinates UTM Lat. NE 1/4 of SW 1/4 Sec. 14 Long. TWP 63 R 34		25. Open to Public? Yes <input checked="" type="checkbox"/> No <input type="checkbox"/>		37. Condition Interior Fair Exterior Fair
10. Site I: Building <input checked="" type="checkbox"/> Structure I: Object <input type="checkbox"/>		26. Local Contact Person or Organization Harry Jenson		38. Preservation Underway? Yes <input type="checkbox"/> No <input checked="" type="checkbox"/>
11. On National Register? Yes <input type="checkbox"/> No <input checked="" type="checkbox"/>		27. Other Surveys in Which Included		39. Endangered? By What? Yes <input checked="" type="checkbox"/> No <input type="checkbox"/> Neglect
12. Is II Eligible? Yes <input type="checkbox"/> No <input checked="" type="checkbox"/>				40. Visible from Public Road? Yes <input checked="" type="checkbox"/> No <input type="checkbox"/>
13. Part of Estab. Hist. Dist.? Yes <input type="checkbox"/> No <input checked="" type="checkbox"/>				41. Distance from and Frontage on Road D. 15'
14. District Potent'?' Yes <input type="checkbox"/> No <input checked="" type="checkbox"/>				
15. Name of Established District				
42. Further Description of Important Features The school originally sat on wooden posts with six windows on the north and south sides. The front entrance hall was added later. When first used in the 1880's, one wall was painted black and used instead of the present slate blackboard.				
43. History and Significance One of the original school buildings in Nodaway County.				
44. Description of Environment and Outbuildings				
45. Sources of Information 1. Personal interview with Harry Jenson who attended school in Swinford during the 1890's.		46. Prepared by T. Carneal		
		47. Organization Nodaway Co. Hist. Soc.		
		48. Date 10/28/77		49. Revision Date(s)





HISTORIC INVENTORY

NONLOCAL

<p>1. No. Hopkins - 1</p> <p>2. County Nodaway</p> <p>3. Location of Negatives Carneal's Office - NCMISU</p>	<p>4. Present Name(s) The Eldon Young Buildings 77NO 0005</p> <p>5. Other Name(s) One was an IOOF Lodge Hall</p>	<p>1. No. Hopkins 1</p>	
<p>6. Specific Location 307, 309 and 311 East Main Street in Hopkins</p>	<p>16. Thematic Category Architecture</p> <p>17. Date(s) or Period 1885</p>	<p>28. No. of Stories 2</p> <p>29. Basement? Yes <input checked="" type="checkbox"/> No <input type="checkbox"/></p> <p>30. Foundation Material</p>	<p>2. County Nodaway</p>
<p>7. City or Town If Rural, Township & Vicinity Hopkins Hopkins</p>	<p>18. Style or Design Italianate</p> <p>19. Architect or Engineer Unknown</p> <p>20. Contractor or Builder Unknown</p> <p>21. Original Use, if apparent (see appendix)</p> <p>22. Present Use Vacant</p>	<p>31. Wall Construction Masonry</p> <p>32. Roof Type & Material Flat - Tin</p> <p>33. No. of Bays Front 2-3 Side None</p> <p>34. Wall Treatment Brick & Mortar</p> <p>35. Plan Shape Rectangle</p>	<p>4. Present Name(s) The Eldon Young Buildings</p>
<p>8. Site Plan with North Arrow</p> 	<p>23. Ownership Public <input type="checkbox"/> Private <input type="checkbox"/></p> <p>24. Owner's Name & Address, if known Eldon Young Hopkins, Missouri 64461</p> <p>25. Open to Public? Yes <input type="checkbox"/> No <input type="checkbox"/></p> <p>26. Local Contact Person or Organization Eldon Young</p> <p>27. Other Surveys in Which Included</p>	<p>36. Changes (Explain in #42) Addition <input type="checkbox"/> Altered <input type="checkbox"/> Moved <input type="checkbox"/></p> <p>37. Condition Interior: Unknown Exterior: Fair</p> <p>38. Preservation Underway? Yes <input type="checkbox"/> No <input checked="" type="checkbox"/></p> <p>39. Endangered? By What? Yes <input checked="" type="checkbox"/> No <input type="checkbox"/> Neglect</p> <p>40. Visible from Public Road? Yes <input checked="" type="checkbox"/> No <input type="checkbox"/></p> <p>41. Distance from and Frontage on Road They sit on the road.</p>	<p>5. Other Name(s) One was an IOOF Lodge House</p>
<p>9. Coordinates UTM Lat. Sec. 1 TWP 66 R 35 Long.</p>	<p>10. Site #: Building # Structure #: Object #</p> <p>11. On National Register? Yes <input type="checkbox"/> No <input checked="" type="checkbox"/></p> <p>12. Is It Eligible? Yes <input checked="" type="checkbox"/> No <input type="checkbox"/></p> <p>13. Part of Estab. Hist. Dist.? Yes <input type="checkbox"/> No <input checked="" type="checkbox"/></p> <p>14. District Potent'l? Yes <input checked="" type="checkbox"/> No <input type="checkbox"/></p> <p>15. Name of Established District</p>	<p>42. Further Description of Important Features Important features: The first floors are faced with cast iron store fronts and the rectangular columns between each building has some patterning medallion and paneling cast in remnants of ionic capitols. Between these square columns are round decorative cast iron columns, some fluting and diagonal ribbons wrapping is found on the lower portion. Above the columns there is a pressed metal cornice between the first and second floor but (see appendix)</p>	
<p>43. History and Significance</p>	<p>44. Description of Environment and Outbuildings</p>		
<p>45. Sources of Information</p> <p>1. Personal Interview with Eldon Young.</p> <p>2. Personal Observation.</p>	<p>46. Prepared by T. Carneal</p> <p>47. Organization Nodaway Co. Hist. Soc.</p> <p>48. Date 49. Revision Date(s) 10/23/77</p>		

Hopkins #1
Appendix #21

First floor was commercial. Second floor was lodge or warehouse.

Hopkins #1
Appendix #42

the remainder has been removed. The separate buildings are defined on the third floor by inseting a three bay panel at each building. Three tall Italianate windows with predominantly semi-circular arches and ornate keystones are within the field of each wall. The lodge hall, however, has a semi-circular arch as does the building on the west. They appear original as all have stone sills with brackets below. Some of these brackets have been removed. All three buildings are capped with ornate press metal and a projecting cornice with tiered brackets. These are in fairly good condition and are being painted.



HISTORIC INVENTORY

NO 0071-012

<p>1. No. Hughes - 4</p> <p>2. County Nodaway</p> <p>3. Location of Negatives Carneal's Office - NWMSU</p> <p>4. Specific Location</p>	<p>4. Present Name(s) Jail 77 NO 0008</p> <p>5. Other Name(s)</p>	1. No. 4 Hughes
<p>6. City or Town Graham</p> <p>7. If Rural, Township & Vicinity Hughes</p> <p>8. Site Plan with North Arrow</p> <div style="text-align: center;"> </div> <p>9. Coordinates UTM Lat. Sec. 11 TWP 62 R 37 Long.</p> <p>10. Site: Building <input type="checkbox"/> Structure <input checked="" type="checkbox"/> Object <input type="checkbox"/></p> <p>11. On National Register? Yes <input type="checkbox"/> No <input checked="" type="checkbox"/></p> <p>12. Is it Eligible? Yes <input checked="" type="checkbox"/> No <input type="checkbox"/></p> <p>13. Part of Estab. Hist. Dist.? Yes <input type="checkbox"/> No <input checked="" type="checkbox"/></p> <p>14. District Potent'l? Yes <input checked="" type="checkbox"/> No <input type="checkbox"/></p> <p>15. Name of Established District</p>	<p>16. Thematic Category Architecture</p> <p>17. Date(s) or Period EARLY 1900</p> <p>18. Style or Design Vernacular</p> <p>19. Architect or Engineer</p> <p>20. Contractor or Builder</p> <p>21. Original Use, if apparent Jail</p> <p>22. Present Use Tourist Attraction</p> <p>23. Ownership Public <input checked="" type="checkbox"/> Private <input type="checkbox"/></p> <p>24. Owner's Name & Address, if known Graham Community Betterment Graham, Missouri 64455</p> <p>25. Open to Public? Yes <input checked="" type="checkbox"/> No <input type="checkbox"/></p> <p>26. Local Contact Person or Organization Lois Medsker</p> <p>27. Other Surveys in Which Included Missouri State Historical Survey</p>	2. County Nodaway
<p>42. Further Description of Important Features</p> <div style="text-align: center;"> </div>	<p>28. No. of Stories 1</p> <p>29. Basement? Yes <input type="checkbox"/> No <input checked="" type="checkbox"/></p> <p>30. Foundation Material Brick</p> <p>31. Wall Construction Brick</p> <p>32. Roof Type & Material Brick</p> <p>33. No. of Bays Front Side</p> <p>34. Wall Treatment Brick</p> <p>35. Plan Shape Rectangular</p> <p>36. Changes (Explain in #42) Addition <input type="checkbox"/> Altered <input type="checkbox"/> Moved <input type="checkbox"/></p> <p>37. Condition Interior Good Exterior Good</p> <p>38. Preservation Underway? Yes <input checked="" type="checkbox"/> No <input type="checkbox"/></p> <p>39. Endangered? By What? Yes <input checked="" type="checkbox"/> No <input type="checkbox"/> Elements</p> <p>40. Visible from Public Road? Yes <input checked="" type="checkbox"/> No <input type="checkbox"/></p> <p>41. Distance from and Frontage on Road D. 15'</p>	4. Present (Harrison) Jail
<p>43. History and Significance</p> <p>This jail was built around 1900 and restored in 1965. It is one of the few built in this style in the United States and Missouri.</p>		
<p>44. Description of Environment and Outbuildings</p>		
<p>45. Sources of Information</p> <p>1. Personal interview with Lois Medsker.</p>	<p>46. Prepared by T. Carneal</p> <p>47. Organization Nodaway Co. Hist. Soc.</p> <p>48. Date 10/28/77</p> <p>49. Revision Date(s)</p>	



HISTORIC INVENTORY

NRMSU-012

1. No. 3
Hughes

2. County
Nodaway

4. Present Address
Root Cellar

5. Other Name(s)
City Park

1. No. Hughes - 3
2. County Nodaway
3. Location of Negatives Carneal's Office - NRMSU

4. Present Name(s) Root Cellar
5. Other Name(s)

6. Specific Location
East end of Jackson Street

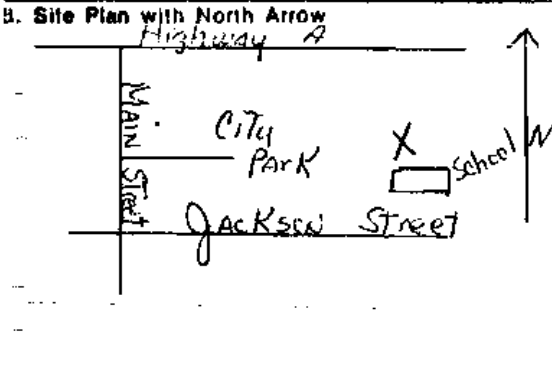
16. Thematic Category
Agriculture

28. No. of Stories
29. Basement? Yes No

7. City or Town If Rural, Township & Vicinity
Graham Hughes

17. Date(s) or Period

30. Foundation Material



18. Style or Design

31. Wall Construction
Brick

19. Architect or Engineer

32. Roof Type & Material

20. Contractor or Builder

33. No. of Bays
Front Side

21. Original Use, if apparent
Root Cellar

34. Wall Treatment
Brick

22. Present Use
Vacant

35. Plan Shape Rectangular

23. Ownership Public Private

36. Changes (Explain in #42) Addition Altered Moved

24. Owner's Name & Address, if known
Graham Historical Society
Graham, Missouri 64455

37. Condition Interior Fair Exterior

8. Coordinates UTM
Lat. Sec. 11 TWP 62 R 37
Long.

25. Open to Public? Yes No

38. Preservation Underway? Yes No

9. Site: Building Structure Object

26. Local Contact Person or Organization
Lois Medsker

39. Endangered? By What? Yes No
Elements

10. On National Register? Yes No
11. Part of Estab. Hist. Dist.? Yes No

12. Is it Eligible? Yes No
13. District Potent? Yes No

27. Other Surveys in Which Included
Mo. State Historical Survey.
Natl. Register of Historical Places Inventory--Nomination form 1976

40. Visible from Public Road? Yes No

41. Distance from and Frontage on Road
D. 100'

42. Further Description of Important Features
An arched ceiling with two arched storage bins built one on each side of main room makes this a unique root cellar.



43. History and Significance
Typical of root cellars built in this area before the 1900's.

44. Description of Environment and Outbuildings

45. Sources of Information
1. Personal interview with William Shades, Burlington Junction, Missouri 64428.

46. Prepared by T. Carneal
47. Organization Nodaway Co. Hist. Soc.
48. Date 10/28/77 49. Revision Date(s)



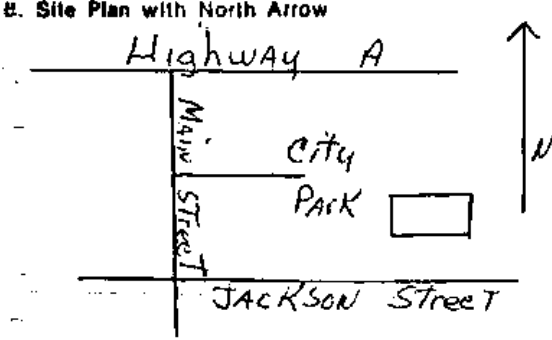
HISTORIC INVENTORY

NOA 5001-014

1. No. 1
Hughes
2. County
Nodaway
3. Present location
Simpson's College
4. On the map
Simpson's College--School House

1. No. Hughes - 1
2. County Nodaway
3. Location of Negatives Carneal's Office - NWNISU
4. Present Name(s) Simpson's College
5. Other Name(s) Simpson's College--School House

6. Specific Location East end of Jackson Street, 515 East Jackson Street
City or Town Graham If Rural, Township & Vicinity Hughes
16. Thematic Category Education
17. Date(s) or Period 1843
28. No. of Stories 1
29. Basement? Yes No



18. Style or Design Vernacular
19. Architect or Engineer
20. Contractor or Builder
21. Original Use, if apparent School
22. Present Use Museum
23. Ownership Public Private
24. Owner's Name & Address, if known Graham Historical Society, Graham, Missouri 64455
25. Open to Public? Yes No
26. Local Contact Person or Organization Lois Mesker
27. Other Surveys in Which Included Mo. State Historical Survey, Natl. Register of Historical Places Inventory--Nomination Form 1976
30. Foundation Material Stone
31. Wall Construction Frame
32. Roof Type & Material Shingle
33. No. of Bays Front 3 Side 2
34. Wall Treatment Siding
35. Plan Shape Rectangular
36. Changes (Explain in #42) Addition Altered Moved
37. Condition Interior Fair Exterior Fair
38. Preservation Underway? Yes No
39. Endangered? By What? Yes No Elements
40. Visible from Public Road? Yes No
41. Distance from and Frontage on Road D. 30' - 40'



43. History and Significance
This was the first school in Hughes Township. Graham is the oldest town in the county.

44. Description of Environment and Outbuildings
There is a hand dug well, outhouse and root cellar on the property.

45. Sources of Information
1. Abstract.
2. Deed.
46. Prepared by T. Carneal
47. Organization Nodaway Co. Hist. Soc.
48. Date 10/28/77
49. Revision Date(s)



SIMPSON COLLEGE

515

MUSEUM
The First School House in Graham
Built in 1824 by Andrew Brown
Land and building donated by
Mrs. Lawrence Tolson
1916



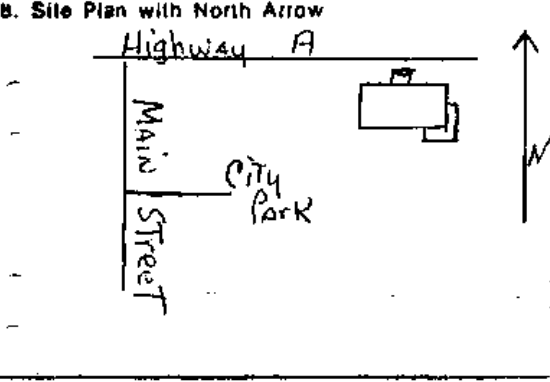
HISTORIC INVENTORY

NO 1000-015

1. No. 2 Hughes
2. County Nodaway
4. Present Name(s) Home of Opal Talbott
5. Other Name(s)
6. Further Description of Important Features
7. Other Name(s)

1. No. Hughes - 2
2. County Nodaway
3. Location of Negatives Carneal's Office - NWMSU
4. Present Name(s) Home of Opal Talbott
5. Other Name(s)

6. Specific Location
416 Church Street
City or Town Graham
If Rural, Township & Vicinity Hughes



8. Coordinates UTM
Lat. Sec. 11 TWP 62 R 37
Long.

9. Site I: Building
Structure I: Object
11. On National Register? Yes No
12. Is II Eligible? Yes No
13. Part of Estab. Hist. Dist.? Yes No
14. District Potential? Yes No

10. Name of Established District

16. Thematic Category Architecture
17. Date(s) or Period 1872
18. Style or Design Federal
19. Architect or Engineer
20. Contractor or Builder
21. Original Use, if apparent Hotel
22. Present Use Home
23. Ownership Public Private
24. Owner's Name & Address, if known
Opal Talbott
Graham, Missouri 64455
25. Open to Public? Yes No
26. Local Contact Person or Organization
Opal Talbott
27. Other Surveys in Which Included

28. No. of Stories 2 1/2
29. Basement? Yes No
30. Foundation Material Stone
31. Wall Construction Masonry
32. Roof Type & Material Gable, Asphalt Shingle
33. No. of Bays Front 5 Side 3
34. Wall Treatment Brick
35. Plan Shape Rectangular
36. Changes (Explain in #42) Addition Altered Moved
37. Condition Interior Good Exterior Good
38. Preservation Underway? Yes No
39. Endangered? By What? Yes No Neglect
40. Visible from Public Road? Yes No
41. Distance from and Frontage on Road D. 25'

42. Further Description of Important Features
An east porch was added and a bathroom was built on to the back side of the house.



43. History and Significance

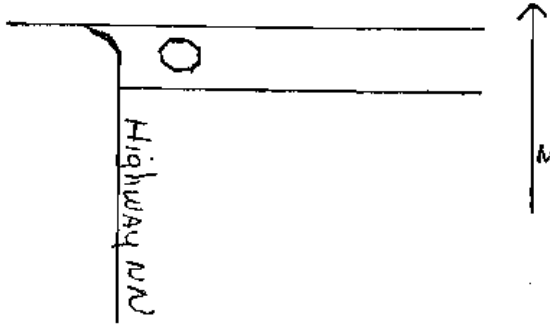
44. Description of Environment and Outbuildings

45. Sources of Information
1. Personal interview with Opal Talbott.
46. Prepared by T. Carneal
47. Organization Nodaway Co. Hist. Soc
48. Date 10/28/77
49. Revision Date(s)



HISTORIC INVENTORY


NO. 1001-016

1. No. Independence - 2		4. Present Name(s) Band Stand		1. No. Ind. 2
2. County Nodaway		5. Other Name(s) TWO DDD		
3. Location of Negatives Carneal's Office - NIMSIU				2. County Nodaway
6. Specific Location On the east side of highway nn in the city park of Parnell		16. Thematic Category Recreation		
7. City or Town If Rural, Township & Vicinity Parnell Independence		17. Date(s) or Period 1900		4. Present Name(s) Band Stand
8. Site Plan with North Arrow 		18. Style or Design		
9. Coordinates UTM Lat. Sec. 16 TWP 65 R 33 Long.		19. Architect or Engineer		2. Present Name(s) Band Stand
10. Site I: Building I: Structure X Object I:		20. Contractor or Builder		
11. On National Register? Yes I: No X		21. Original Use, if apparent Band Stand		4. Present Name(s) Band Stand
12. Is It Eligible? Yes I: No X		22. Present Use Band Stand		
13. Part of Estab. Hist. Dist.? Yes I: No X		23. Ownership Public X Private I:		2. Present Name(s) Band Stand
14. District Potent'l? Yes I: No X		24. Owner's Name & Address, if known City of Parnell Parnell, Missouri 64475		
15. Name of Established District		25. Open to Public? Yes X No I:		4. Present Name(s) Band Stand
42. Further Description of Important Features		26. Local Contact Person or Organization		
43. History and Significance Has been used as a city band stand since 1900.		27. Other Surveys in Which Included		5. Other Name(s)
44. Description of Environment and Outbuildings		40. Visible from Public Road? Yes X No I:		
45. Sources of Information 1. Personal interview with Emily Cowden.		41. Distance from and Frontage on Road D. 50'		5. Other Name(s)
		46. Prepared by T. Carneal		
		47. Organization Nodaway Co. Hist. Soc		5. Other Name(s)
		48. Date 49. Revision Date(s) 10/28/77		



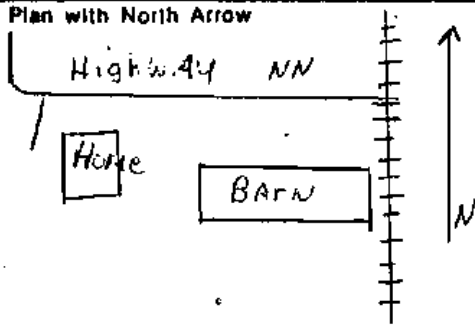
HISTORIC INVENTORY

NOA5001-017

1. No. Independence - 4		4. Present Name(s) Glazed Hollow Tile Silo		1. No. Ind. 4
2. County Nodaway		5. Other Name(s) 77No 0012		
3. Location of Negatives Carneal's Office - NIMSU				
6. Specific Location 2 miles north of Parnell on a gravel road. The silo is on the west side of the road.		16. Thematic Category Agriculture		2. County Nodaway
7. City or Town If Rural, Township & Vicinity Independence		17. Date(s) or Period 1915		
8. Site Plan with North Arrow 		18. Style or Design		4. Present Name(s) Glazed Hollow Tile Silo
		19. Architect or Engineer Duckey Tile Co.		
9. Coordinates UTM Lat. Sec. 4 TWP 6S R 33 Long.		20. Contractor or Builder E.H. Jones		5. Other Name(s)
		21. Original Use, if apparent Silo		
10. Site : Structure # Building : Object :		22. Present Use Silo		1. No. Ind. 4
		23. Ownership Public : Private X		
11. On National Register? Yes : No X		24. Owner's Name & Address, if known Frank & Kathleen Jones Parnell, Missouri 64475		2. County Nodaway
		25. Open to Public? Yes : No X		
12. Is It Eligible? Yes : No X		26. Local Contact Person or Organization		4. Present Name(s) Glazed Hollow Tile Silo
		27. Other Surveys in Which Included		
13. Part of Estab. Hist. Dist.? Yes : No X		28. No. of Stories		5. Other Name(s)
		29. Basement? Yes : No X		
14. District Potent? Yes : No X		30. Foundation Material Glazed Hollow Tile		1. No. Ind. 4
		31. Wall Construction Glazed Hollow Tile		
15. Name of Established District		32. Roof Type & Material Hip-Wood Shingle		2. County Nodaway
		33. No. of Bays Front Side		
16. Further Description of Important Features This silo is 30 feet in diameter and 60 feet high.		34. Wall Treatment Glazed Hollow Tile		4. Present Name(s) Glazed Hollow Tile Silo
		35. Plan Shape		
17. History and Significance This is an example of the type of silos built in the area around 1900.		36. Changes (Explain in #42) Addition : Altered : Moved :		5. Other Name(s)
		37. Condition Interior : Exterior :		
18. Description of Environment and Outbuildings		38. Preservation Underway? Yes : No X		1. No. Ind. 4
		39. Endangered? By What? Yes X No :		
19. Sources of Information 1. Personal interview with Emily Cowden.		40. Visible from Public Road? Yes X No :		2. County Nodaway
		41. Distance from and Frontage on Road N. 1/4 mile		
20. Prepared by T. Carneal		46. Prepared by		4. Present Name(s) Glazed Hollow Tile Silo
		47. Organization Nodaway Co. Hist. Soc.		
21. Organization Nodaway Co. Hist. Soc.		48. Date		5. Other Name(s)
		49. Revision Date(s) 10/28/77		



HISTORIC INVENTORY

1. No. Independence - 1		4. Present Name(s) Frank and Kathleen Jones Farm		1. No. Ind. 1
2. County Nodaway		5. Other Name(s) Ben Jones Farm		
3. Location of Negatives Carneal's Office - NWISU		6. Specific Location 1/4 mile west of Parnell on highway nn		2. County Nodaway
7. City or Town Parnell		16. Thematic Category Agriculture		
8. Site Plan with North Arrow 		17. Date(s) or Period circa 1920		4. Present Name(s) Frank and Kathleen Jones Farm
9. Coordinates Lat. Sec. 16 Long. TWP 65 R 33		18. Style or Design Horse Barn		
10. Site I: Building M Structure I: Object I:		19. Architect or Engineer		5. Other Name(s) Ben Jones Farm
11. On National Register? Yes I: No M		20. Contractor or Builder Jones Family		
12. Is II Eligible? Yes X No I		21. Original Use, if apparent Horse Barn		2. County Nodaway
13. Part of Estab. Yes I: Hist. Dist.? No M		22. Present Use Horse Barn		
14. District Potent'l? Yes I: No X		23. Ownership Public I: Private M		4. Present Name(s) Frank and Kathleen Jones Farm
15. Name of Established District		24. Owner's Name & Address, if known Frank and Kathleen Jones Parnell, Missouri 64475		
42. Further Description of Important Features The roof has four pointed arch dormers on each side and two sheet metal ventilators on the top. There are five round windows below the caves. There are two round windows in the end eaves. The dormer windows are divided into three lights by curved muttons. The muttons divide the light into pointed elements to either side of the dormers. There is a door and projection for a hay fork on the west side of the building.		25. Open to Public? Yes I: No M		5. Other Name(s) Ben Jones Farm
43. History and Significance		26. Local Contact Person or Organization		
44. Description of Environment and Outbuildings		27. Other Surveys in Which Included		2. County Nodaway
45. Sources of Information 1. Observation. 2. Personal interview with Nell Cowden.		28. No. of Stories 2		
46. Prepared by T. Carneal		29. Basement? Yes I: No X		4. Present Name(s) Frank and Kathleen Jones Farm
47. Organization Nodaway Co. Hist. Soc.		30. Foundation Material Brick		
48. Date 10/28/77		31. Wall Construction BRICK covered with Framing		5. Other Name(s) Ben Jones Farm
49. Revision Date(s)		32. Roof Type & Material (see appendix)		
		33. No. of Bays Front 2 Side 4		2. County Nodaway
		34. Wall Treatment Vertical Board & Batten		
		35. Plan Shape Rectangle		4. Present Name(s) Frank and Kathleen Jones Farm
		36. Changes (Explain in #42) Addition I: Altered X Moved I:		
		37. Condition Interior Excellent Exterior Excellent		5. Other Name(s) Ben Jones Farm
		38. Preservation Underway? Yes X No I:		
		39. Endangered? By What? Yes I: No X		2. County Nodaway
		40. Visible from Public Road? Yes X No I:		
		41. Distance from and Frontage on Road D. 150' F. 60'		4. Present Name(s) Frank and Kathleen Jones Farm
		42. Further Description of Important Features The roof has four pointed arch dormers on each side and two sheet metal ventilators on the top. There are five round windows below the caves. There are two round windows in the end eaves. The dormer windows are divided into three lights by curved muttons. The muttons divide the light into pointed elements to either side of the dormers. There is a door and projection for a hay fork on the west side of the building.		

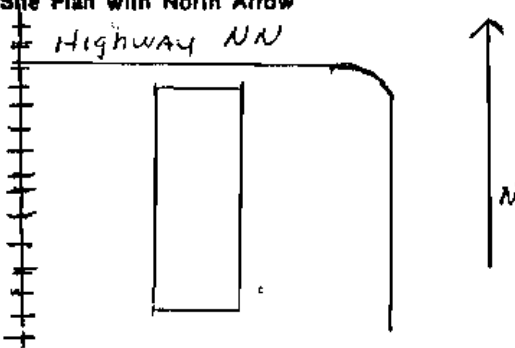
Independence #1
Appendix #32

Curved Rafter with Asphalt Shingles



HISTORIC INVENTORY

NOAECOUNT 11

1. No. Independence - 3		4. Present Name(s) Long Branch Bar		Ind. 3
2. County Nodaway		5. Other Name(s) Arlington Hotel		
3. Location of Negatives Carnell's Office - NWMSU				
6. Specific Location On south side of highway nm as it passes through Parnell		16. Thematic Category Architecture		2. County Nodaway
7. City or Town If Rural, Township & Vicinity Parnell Independence		17. Date(s) or Period 1889		
8. Site Plan with North Arrow 		18. Style or Design Vernacular		4. Present Name(s) Long Branch Bar
		19. Architect or Engineer Horace Jones		
		20. Contractor or Builder		
		21. Original Use, if apparent Hotel		
		22. Present Use Bar		
		23. Ownership Public <input type="checkbox"/> Private <input checked="" type="checkbox"/>		
9. Coordinates UTM Lat. Sec. 16 TWP 65 R 33 Long.		24. Owner's Name & Address, if known Mr. & Mrs. Philip Berg Parnell, Missouri 64475		
10. Site <input type="checkbox"/> Building <input checked="" type="checkbox"/> Structure <input type="checkbox"/> Object <input type="checkbox"/>		25. Open to Public? Yes <input checked="" type="checkbox"/> No <input type="checkbox"/>		
11. On National Register? Yes <input type="checkbox"/> No <input checked="" type="checkbox"/>		26. Local Contact Person or Organization		
12. Is it Eligible? Yes <input type="checkbox"/> No <input checked="" type="checkbox"/>		27. Other Surveys in Which Included		
13. Part of Estab. Hist. Dist.? Yes <input type="checkbox"/> No <input checked="" type="checkbox"/>				
14. District Potent'l? Yes <input type="checkbox"/> No <input checked="" type="checkbox"/>				
15. Name of Established District				
42. Further Description of Important Features The front porch and iron railing have been added.		5. Other Name(s) Arlington Hotel		
43. History and Significance The Hotel was used by the railroad men but it also served as a social gathering spot of the community. At the opening of the hotel the women of Parnell thought it was such a special occasion they wore formals for the event.				
44. Description of Environment and Outbuildings				
45. Sources of Information 1. Personal interview with Emily Cowden.		46. Prepared by T. Carnell		
		47. Organization Nodaway Co. Hist. Soc.		
		48. Date 10/28/77		
		49. Revision Date(s)		



HISTORIC INVENTORY

NO. 001-070

<p>1. No. Jackson - 2</p> <p>2. County Nodaway</p> <p>3. Location of Negatives Carneal's Office - NRMSSU</p>	<p>4. Present Name(s) Vacant House TNO 0013</p> <p>5. Other Name(s) The Dale Carnegie Home</p>	<p>1. No. Jackson 2</p> <p>2. County Nodaway</p> <p>4. Present Name(s) Vacant House</p> <p>5. Other Name(s) The Dale Carnegie Home</p>
<p>6. Specific Location 4 miles west of Ravenwood on Highway 46 & 4 miles north on a gravel road</p> <p>7. City or Town If Rural, Township & Vicinity Jackson</p> <p>8. Site Plan with North Arrow</p> <p>9. Coordinates UTM Lat. NW SW Sec. 32 Long. TWP 65 R 34</p> <p>10. Site Building <input checked="" type="checkbox"/> Structure Object <input type="checkbox"/></p> <p>11. On National Register? Yes <input type="checkbox"/> No <input checked="" type="checkbox"/></p> <p>12. Is Eligible? Yes <input checked="" type="checkbox"/> No <input type="checkbox"/></p> <p>13. Part of Estab. Hist. Dist.? Yes <input type="checkbox"/> No <input checked="" type="checkbox"/></p> <p>14. District Potent'l? Yes <input type="checkbox"/> No <input checked="" type="checkbox"/></p> <p>15. Name of Established District</p>	<p>16. Thematic Category Fine Arts & Humanities</p> <p>17. Date(s) or Period</p> <p>18. Style or Design</p> <p>19. Architect or Engineer</p> <p>20. Contractor or Builder</p> <p>21. Original Use, if apparent Home</p> <p>22. Present Use Hay Storage</p> <p>23. Ownership Public <input type="checkbox"/> Private <input type="checkbox"/></p> <p>24. Owner's Name & Address, if known</p> <p>25. Open to Public? Yes <input type="checkbox"/> No <input type="checkbox"/></p> <p>26. Local Contact Person or Organization</p> <p>27. Other Surveys in Which Included</p>	<p>28. No. of Stories</p> <p>29. Basement? Yes <input type="checkbox"/> No <input type="checkbox"/></p> <p>30. Foundation Material</p> <p>31. Wall Construction</p> <p>32. Roof Type & Material</p> <p>33. No. of Bays Front Side</p> <p>34. Wall Treatment</p> <p>35. Plan Shape</p> <p>36. Changes (Explain in #42) Addition <input type="checkbox"/> Altered <input type="checkbox"/> Moved <input type="checkbox"/></p> <p>37. Condition Interior Exterior</p> <p>38. Preservation Underway? Yes <input type="checkbox"/> No <input type="checkbox"/></p> <p>39. Endangered? By What? Yes <input type="checkbox"/> No <input type="checkbox"/></p> <p>40. Visible from Public Road? Yes <input type="checkbox"/> No <input type="checkbox"/></p> <p>41. Distance from and Frontage on Road</p>
<p>42. Further Description of Important Features</p>		
<p>43. History and Significance</p> <p style="text-align: center;">Dale Carnegie lived in this home as a young man.</p>		
<p>44. Description of Environment and Outbuildings</p>		
<p>45. Sources of Information</p> <p>1. Personal Interview: Cecil Lawson 727 W. Cooper Maryville, Missouri 64468</p>		<p>46. Prepared by T. Carneal</p> <p>47. Organization Nodaway Co. Hist. Soc.</p> <p>48. Date 10/28/77</p> <p>49. Revision Date(s)</p>



HISTORIC INVENTORY

NODAWAY CO. 0014

1. No. Jackson - 3	4. Present Name(s) Pioneer School	77NO 0014
2. County Nodaway	5. Other Name(s)	
3. Location of Negatives Carneal's Office - NMSU		

1. No. Jackson 3
2. County Nodaway
4. Present Name(s) Pioneer School

6. Specific Location
2 miles west of Ravenwood on Highway 46, then 2 miles north on route E

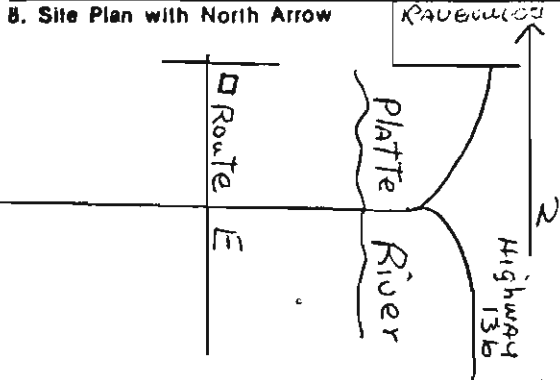
16. Thematic Category
Education

28. No. of Stories 1
29. Basement? Yes No

7. City or Town If Rural, Township & Vicinity
Jackson

17. Date(s) or Period
1880

30. Foundation Material
Limestone



18. Style or Design
Greek Revival

31. Wall Construction
Frame

19. Architect or Engineer

32. Roof Type & Material
Wood Shingle - Gable

20. Contractor or Builder

33. No. of Bays
Front Side 8

21. Original Use, if apparent
School

34. Wall Treatment
Siding

22. Present Use
Vacant

35. Plan Shape
Rectangle

23. Ownership
Public Private

36. Changes (Explain in #42)
Addition Altered Moved

24. Owner's Name & Address, if known

37. Condition
Interior Poor Exterior Poor

9. Coordinates UTM
Lat. NW Sec. 10
Long. TWP 64 R 34

25. Open to Public? Yes No

38. Preservation Underway? Yes No

10. Site Building Structure Object

26. Local Contact Person or Organization

39. Endangered? By What? Yes No

11. On National Register? Yes No 12. Is it Eligible? Yes No

27. Other Surveys in Which Included

Age

13. Part of Estab. Hist. Dist.? Yes No 14. District Potential? Yes No

40. Visible from Public Road? Yes No

15. Name of Established District

41. Distance from and Frontage on Road
D. 50' F. 50'

42. Further Description of Important Features

5. Other Name(s)

43. History and Significance
A one room school still on its original site.

44. Description of Environment and Outbuildings

45. Sources of Information

46. Prepared by
T. Carneal

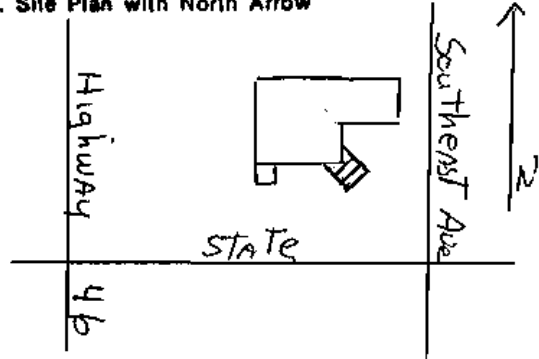
47. Organization
Nodaway Co. Hist. Soc.

48. Date 10/28/77 49. Revision Date(s)



HISTORIC INVENTORY

NOASCI-032

1. No. Jackson - 4		4. Present Name(s) United Methodist Church		1. No. Jackson 4	
2. County Nodaway		5. Other Name(s) 77 NO 0015			2. County Nodaway
3. Location of Negatives Carnel's Office - NWISU					
6. Specific Location On the northwest corner of State & Southeast Avenue in Ravenwood		16. Thematic Category Architecture or Religion		28. No. of Stories 1	
7. City or Town Ravenwood		17. Date(s) or Period Circa 1835		29. Basement? Yes <input checked="" type="checkbox"/> No <input type="checkbox"/>	
8. Site Plan with North Arrow 		18. Style or Design Queen Anne		30. Foundation Material (see appendix)	
9. Coordinates Lat. Sec. 13 TWP 64 R 34 Long.		19. Architect or Engineer		31. Wall Construction Frame	
10. Site I: Building M Structure I: Object I:		20. Contractor or Builder		32. Roof Type & Material (see appendix)	
11. On National Register? Yes <input type="checkbox"/> No <input checked="" type="checkbox"/>		21. Original Use, if apparent Church		33. No. of Bays Front Side	
12. Is II Eligible? Yes <input checked="" type="checkbox"/> No <input type="checkbox"/>		22. Present Use Church		34. Wall Treatment Siding	
13. Part of Estab. Hist. Dist.? Yes <input type="checkbox"/> No <input checked="" type="checkbox"/>		23. Ownership Public <input type="checkbox"/> Private <input checked="" type="checkbox"/>		35. Plan Shape "L" Shape	
14. District Potent'l? Yes <input type="checkbox"/> No <input checked="" type="checkbox"/>		24. Owner's Name & Address, if known United Methodist Church Ravenwood, Missouri 64479		36. Changes (Explain in #42) Addition <input type="checkbox"/> Altered <input type="checkbox"/> Moved <input type="checkbox"/>	
15. Name of Established District		25. Open to Public? Yes <input checked="" type="checkbox"/> No <input type="checkbox"/>		37. Condition Interior Excellent Exterior Excellent	
42. Further Description of Important Features There has been a vestibule added to the south side basement entrance. The northeast corner has been hand-filled with a lower one story element. In addition, there is patterning, texture work and the gable ends have highly ornate glass, geometric patterns, curvilinear patterns in all windows. Especially noteworthy is the panel tympanum above the double entrance doors. The double entrance doors are paneled and again the curvilinear (see appendix)		26. Local Contact Person or Organization		38. Preservation Underway? Yes <input checked="" type="checkbox"/> No <input type="checkbox"/>	
43. History and Significance		27. Other Surveys in Which Included		39. Endangered? By What? Yes <input type="checkbox"/> No <input checked="" type="checkbox"/>	
44. Description of Environment and Outbuildings				40. Visible from Public Road? Yes <input checked="" type="checkbox"/> No <input type="checkbox"/>	
45. Sources of Information 1. Personal Observation.		46. Prepared by T. Carnel		41. Distance from and Frontage on Road D. 60' E. 70'	
		47. Organization Nodaway Co. Hist. Soc.		5. Other Name(s)	
		48. Date 10/23/77			

Jackson #4
Appendix #30

Brick rebuilt with concrete blocks

Jackson #4
Appendix #32

There is a tower in the southeast crossing of the roof. The exterior wall treatment is horizontal siding up to the eave line then each gable has a pattern of single central panel with a triangular sunburst pattern to either side and in the upper portion of the gable. The plan is basically a cross shape.

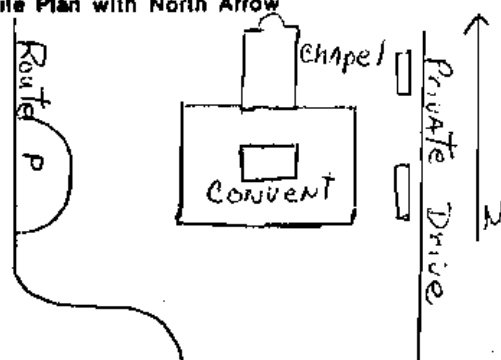
Jackson #4
Appendix #42

pattern on the glass above. Vertically the tower consists of three elements. There is a rectangle below, a second rectangular element above which is primarily open. Three bay windows dominate the building. There is a large central Gothic and two small Gothic style windows, with an octagonal element above them with a very steep flesh. The concrete entrance stairs which open to the southeast appear to be an alteration. One particular noteworthy detail in the pointed Gothic style windows is an embellished and very precise projecting molding emphasizing the pointed head of these windows. The central window in the rear of the nave is larger than the two on either side. It has a border which is defined by a curvilinear organic form in a symmetrical pattern. They are topped by fleur-de-lis and the lower portion of the window has some organic form scroll-work topped by a palmette and there is a ribboned loop inside this pattern. Directly above this window is a fish scale shingle pattern. There is a small rose window of stained glass in the upper portion of the eave. The original foundation of the church was brick but has been repaired with cement block.



HISTORIC INVENTORY

NOHS001-023

1. No. Jefferson - 1		4. Present Name(s) Benedictine Convent of Perpetual Adoration		1. No. Jefferson	
2. County Nodaway		5. Other Name(s)			2. County Nodaway
3. Location of Negatives Carneal's Office - NWISU					
6. Specific Location ½ mile south of Clyde, on Route P		16. Thematic Category Educational - Religious		3. Present Name(s) Benedictine Convent of Perpetual Adoration	
7. City or Town If Rural, Township & Vicinity Clyde Jefferson		17. Date(s) or Period 1882-1911			
8. Site Plan with North Arrow 		18. Style or Design Romanesque		4. Present Name(s) Benedictine Convent of Perpetual Adoration	
9. Coordinates UTM Lat. Sec. 18 TWP 63 R 33 Long.		19. Architect or Engineer Rev. Lucas-Etlin, O.S.B.			
10. Site I: Building M Structure I: Object I:		20. Contractor or Builder Rev. Lucas-Etlin, O.S.B. & local workmen		5. Other Name(s) Adoration	
11. On National Register? Yes I: No M:		21. Original Use, if apparent Part of an Academy & Chapel for worship			
12. Is II Eligible? Yes K: No I:		22. Present Use Academy closed; Convent & chapel as original use		6. Other Name(s) Adoration	
13. Part of Estab. Hist. Dist.? Yes I: No M:		23. Ownership Public I: Private II:			
14. District Potent I? Yes K: No I:		24. Owner's Name & Address, if known Benedictine Sisters of Perpetual Adoration Clyde, Missouri 64432		7. Other Name(s) Adoration	
15. Name of Established District		25. Open to Chapel & Reception Public? rooms in Convent Yes I: No II:			
42. Further Description of Important Features Founded in 1874 by group of religious women from Switzerland who first settled in Maryville and then moved to Conception and Clyde in 1876. The first buildings were erected at Clyde and occupied in April, 1882. Chapel of Bedford Stone erected and cornerstone laid in 1901, consecrated in 1911.		26. Local Contact Person or Organization Sister Superior, Marietta Crahan		8. Other Name(s) Adoration	
43. History and Significance The Sisters serve the Church and their local community by dedicating their lives to unceasing prayer in the name of and for the intentions of all people. In the beginning of the 20th century, the Sisters were involved in teaching in district schools, from which they later withdrew when teachers were available. The Sisters (see appendix)		27. Other Surveys in Which Included			
44. Description of Environment and Outbuildings There are several dairy barns, sheep and hog houses, plus the heating plant, laundry rooms and tool shops.		28. No. of Stories 3		9. Other Name(s) Adoration	
45. Sources of Information 1. Motherhouse of the Benedictine Sisters of Perpetual Adoration 8300 Morganford Road, St. Louis, Missouri 63123 2. Archival Material: Congregation at Clyde, Missouri 3. Archival Material: Conception Abbey, Conception, Missouri		29. Basement? Yes X: No I:			
		30. Foundation Material Steel Reinforced Concrete		10. Other Name(s) Adoration	
		31. Wall Construction Masonry			
		32. Roof Type & Material (see appendix)		11. Other Name(s) Adoration	
		33. No. of Bays Front Side			
		34. Wall Treatment Bedford Brick, Stone & Mortar		12. Other Name(s) Adoration	
		35. Plan Shape Quadrangle			
		36. Changes (Explain in #42) Addition I: Altered II: Moved I:		13. Other Name(s) Adoration	
		37. Condition Interior: Excellent Exterior: Excellent			
		38. Preservation Underway? Yes X: No I:		14. Other Name(s) Adoration	
		39. Endangered? By What? Yes I: No M:			
		40. Visible from Public Road? Yes X: No I:		15. Other Name(s) Adoration	
		41. Distance from and Frontage on Road D. 300'			
		46. Prepared by T. Carneal		16. Other Name(s) Adoration	
		47. Organization Nodaway Co. Hist. Soc.			
		48. Date 10/28/77		17. Other Name(s) Adoration	
		49. Revision Date(s)			

Jefferson #1
Appendix #32

Special heavy tin-linked and asphalt

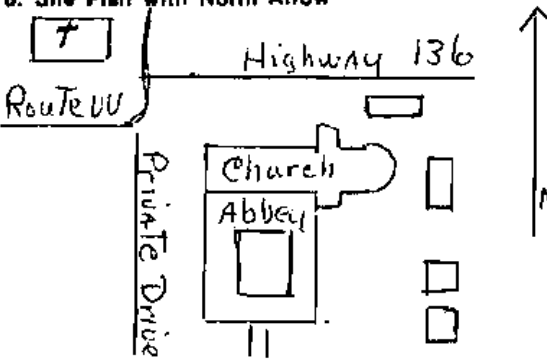
Jefferson #1
Appendix #43

did printing and published their own magazine.



HISTORIC INVENTORY

NO. 000 - 024

1. No. Jefferson - 2		4. Present Name(s) Conception Abbey		77NO 0017	
2. County Nodaway		5. Other Name(s)			
3. Location of Negatives Carneal's Office - JEFFERSON		6. Specific Location At the intersection of Highway 136 and vv.		16. Thematic Category Society	
7. City or Town If Rural, Township & Vicinity Conception Jefferson		17. Date(s) or Period 1881		28. No. of Stories 3	
8. Site Plan with North Arrow 		18. Style or Design Romanesque		29. Basement? Yes <input checked="" type="checkbox"/> No <input type="checkbox"/>	
9. Coordinates UTM Lat. Sec. 25 TWP 63 R 34		19. Architect or Engineer Brother Adrian Newer O.F.M.		30. Foundation Material Stone	
10. Site I: Building <input checked="" type="checkbox"/> Structure I: Object <input type="checkbox"/>		20. Contractor or Builder Brother Adrian & Local Workmen		31. Wall Construction Masonry	
11. On National Register? Yes <input type="checkbox"/> No <input checked="" type="checkbox"/>		21. Original Use, if apparent Church and Seminary		32. Roof Type & Material Asphalt Shingle	
12. Is it Eligible? Yes <input checked="" type="checkbox"/> No <input type="checkbox"/>		22. Present Use Church and Seminary		33. No. of Bays Front Side	
13. Part of Estab. Hist. Dist.? Yes <input type="checkbox"/> No <input checked="" type="checkbox"/>		23. Ownership Public <input type="checkbox"/> Private <input checked="" type="checkbox"/>		34. Wall Treatment Brick & Mortar	
14. District Potent? Yes <input checked="" type="checkbox"/> No <input type="checkbox"/>		24. Owner's Name & Address, if known Conception Abbey Conception, Missouri 64434		35. Plan Shape Quadrangle	
15. Name of Established District		25. Open to Public? Yes <input checked="" type="checkbox"/> No <input type="checkbox"/>		36. Changes (Explain in #42) Addition <input checked="" type="checkbox"/> Altered <input checked="" type="checkbox"/> Moved <input type="checkbox"/>	
42. Further Description of Important Features The original painting on the inside of the church was re-painted in the Beuronese style in 1893. The twin towers were added about 1895. There is a rose stained glass window decorating the nave.		26. Local Contact Person or Organization Abbot Anselm Commersmith		37. Condition Interior Good Exterior Excellent	
43. History and Significance Conception Abbey was established by the Engelberg Abbey in 1873 and raised to independent status in 1881. The monastery has served the area as parish church, seminary, college and now a printery house.		27. Other Surveys in Which Included		38. Preservation Underway? Yes <input checked="" type="checkbox"/> No <input type="checkbox"/>	
44. Description of Environment and Outbuildings There are ten other buildings other than the church and monastery. They house the seminary, gym and farm buildings. There is a cometary and chapel near the Abbey.		46. Prepared by T. Carneal		39. Endangered? By What? Yes <input checked="" type="checkbox"/> No <input type="checkbox"/>	
45. Sources of Information 1. Archives - Conception Abbey, Conception, Missouri. 2. Conception Abbey; Centennial Photo Albums, Vols. I, II, III, IV. Conception Printery House, 1973.		47. Organization Nodaway Co. Hist. Sec.		40. Visible from Public Road? Yes <input checked="" type="checkbox"/> No <input type="checkbox"/>	
		48. Date 10/28/77		49. Revision Date(s)	

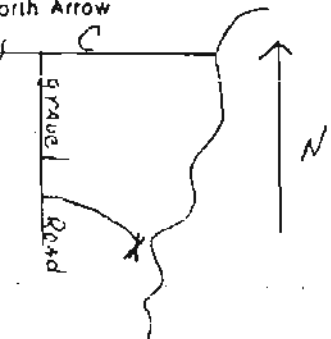
1. No. Jefferson 2
2. County Nodaway
3. Present Name(s) Conception Abbey
4. Other Name(s)





HISTORIC INVENTORY

NOAS001-025

1. No. Lincoln - 5		4. Present Name(s) Burnett Water Dam		Lincoln 5
2. County Nodaway		5. Other Name(s) Bradley Coal Mine		
3. Location of Negatives Carneal's Office - NWMSU				
6. Specific Location 2 miles west of Clearmont on Highway C. Then 2.7 miles south on a gravel road.		16. Thematic Category Agriculture		Nodaway
7. City or Town if Rural, Township & Vicinity Lincoln		17. Date(s) or Period 1850's		
8. Site Plan with North Arrow 		18. Style or Design		Burnett Water Dam
		19. Architect or Engineer		
9. Coordinates LTM Lat. Sec. 5 TWP 65 R 37 Long.		20. Contractor or Builder		Bradley Coal Mine
		21. Original Use, if apparent		
10. Site # Building # Structure # Object #		22. Present Use		Bradley Coal Mine
		23. Ownership Public <input type="checkbox"/> Private <input type="checkbox"/>		
11. On National Register? Yes <input type="checkbox"/> No <input checked="" type="checkbox"/>		24. Owner's Name & Address, if known Nadeen Hanson Mason City, Iowa 50401		Bradley Coal Mine
		25. Open to Public? Yes <input type="checkbox"/> No <input type="checkbox"/>		
12. Is it Eligible? Yes <input type="checkbox"/> No <input checked="" type="checkbox"/>		26. Local Contact Person or Organization		Bradley Coal Mine
		27. Other Surveys in Which Included		
13. Part of Estab. Hist. Dist.? Yes <input type="checkbox"/> No <input checked="" type="checkbox"/>		28. No. of Stories		Bradley Coal Mine
		29. Basement? Yes <input type="checkbox"/> No <input type="checkbox"/>		
14. District Potent'l? Yes <input type="checkbox"/> No <input checked="" type="checkbox"/>		30. Foundation Material		Bradley Coal Mine
		31. Wall Construction		
15. Name of Established District		32. Roof Type & Material		Bradley Coal Mine
		33. No. of Bays Front Side		
42. Further Description of Important Features The land in this area is rough and covered with timber. The mine and dam are near one another.		34. Wall Treatment		Bradley Coal Mine
		35. Plan Shape		
43. History and Significance The Burnett dam was used to run a water wheel which ran two burrs. There was enough water to run the mill year round.		36. Changes (Explain in #42) Addition <input type="checkbox"/> Altered <input type="checkbox"/> Moved <input type="checkbox"/>		Bradley Coal Mine
		37. Condition Interior Exterior		
44. Description of Environment and Outbuildings		38. Preservation Underway? Yes <input type="checkbox"/> No <input type="checkbox"/>		Bradley Coal Mine
		39. Endangered? By What? Yes <input type="checkbox"/> No <input type="checkbox"/>		
45. Sources of Information 1. Personal interview with Stephen LaMar.		40. Visible from Public Road? Yes <input type="checkbox"/> No <input type="checkbox"/>		Bradley Coal Mine
		41. Distance from and Frontage on Road		
46. Prepared by T. Carneal		47. Organization Nodaway Co. Hist. Soc.		Bradley Coal Mine
		48. Date 49. Revision Date(s) 10/28/77		

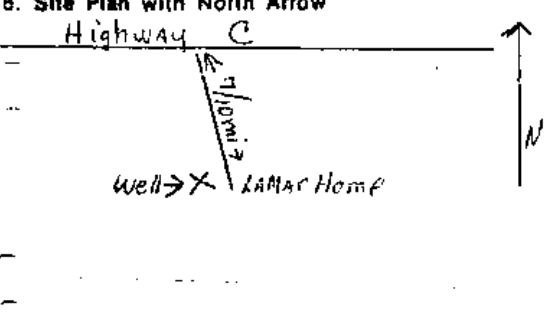


RAIL CROSSING
ROAD



HISTORIC INVENTORY

NOAS001-027

1. No. Lincoln - 6		4. Present Name(s) Hand Dug Well		No Lincoln 6
2. County Nodaway		5. Other Name(s)		
3. Location of Negatives Carneal's Office - NWMSU				
6. Specific Location 3.5 miles east of Elmo, then 7/10 mile south of Highway C		16. Thematic Category Agriculture		2 Nodaway
7. City or Town If Rural, Township & Vicinity Lincoln		17. Date(s) or Period 1875		
8. Site Plan with North Arrow 		18. Style or Design		Land Dug Well
		19. Architect or Engineer		
9. Coordinates UTM Lat. SW Sec. 27 TWP 66 Long. R 37		20. Contractor or Builder R.T. LaMar		
		21. Original Use, if apparent		
10. Site I: Building I: Structure & Object I:		22. Present Use		
		23. Ownership Public I: Private I:		
11. On National Register? Yes I: No X		24. Owner's Name & Address, if known Stephen LaMar/ R.R. #2 Burlington Junction, MO 64428		
		25. Open to Public? Yes I: No I:		
12. Is It Eligible? Yes I: No X		26. Local Contact Person or Organization		
		27. Other Surveys in Which Included		
13. Part of Estab. Hist. Dist.? Yes I: No X		28. No. of Stories		
		29. Basement? Yes I: No I:		
14. District Potent'l? Yes I: No X		30. Foundation Material		
		31. Wall Construction		
15. Name of Established District		32. Roof Type & Material		
		33. No. of Bays Front Side		
16. Further Description of Important Features This well is lined with rocks that were placed in position by hand.		34. Wall Treatment		
		35. Plan Shape		
17. History and Significance The well was first used by the LaMar family to supply water for the Drovers and their cattle on the way to the St. Joseph market. It now supplies the LaMar family home with water.		36. Changes (Explain in #42) Addition I: Altered I: Moved I:		
		37. Condition Interior Exterior		
18. Description of Environment and Outbuildings		38. Preservation Underway? Yes I: No X		
		39. Endangered? By What? Yes I: No X		
19. Sources of Information 1. Personal interview with Stephen LaMar.		40. Visible from Public Road? Yes I: No X		
		41. Distance from and Frontage on Road D. 210'		
20. Prepared by T. Carneal		46. Prepared by		
		47. Organization Nodaway Co. Hist. Soc.		
21. Date 10/28/77		48. Date		
		49. Revision Date(s)		



HISTORIC INVENTORY

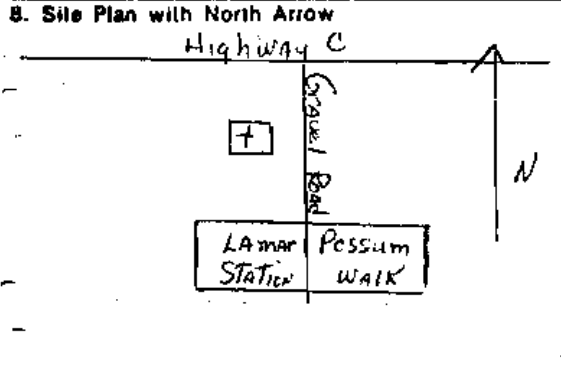
NOA5001-024

Lincoln 8
Nodaway
Lamar Station
Possum Walk

1. No. Lincoln - 8	4. Present Name(s) LaMar Station
2. County Nodaway	5. Other Name(s) Possum Walk
3. Location of Negatives Carneal's Office - NWMSU	

TINU 0227

8. Specific Location First gravel road west of the Nodaway River on Highway C City or Town If Rural, Township & Vicinity Lincoln	16. Thematic Category Urban Design	28. No. of Stories
	17. Date(s) or Period 1870-1880	29. Basement? Yes <input type="checkbox"/> No <input type="checkbox"/>
	18. Style or Design	30. Foundation Material
	19. Architect or Engineer	31. Wall Construction



9. Coordinates UTM Lat. SE Sec. 28 TWP 66 Long. R 37	20. Contractor or Builder R.T. LaMar	32. Roof Type & Material
	21. Original Use, if apparent Town	33. No. of Bays Front Side
	22. Present Use Homes	34. Wall Treatment
	23. Ownership Public <input type="checkbox"/> Private <input checked="" type="checkbox"/>	35. Plan Shape
	24. Owner's Name & Address, if known Stephen LaMar/ R.R. #2 Burlington Junction, MO 64428	36. Changes (Explain in #42) Addition <input type="checkbox"/> Altered <input type="checkbox"/> Moved <input type="checkbox"/>
	25. Open to Public? Yes <input checked="" type="checkbox"/> No <input type="checkbox"/>	37. Condition Interior Exterior
	26. Local Contact Person or Organization	38. Preservation Underway? Yes <input type="checkbox"/> No <input type="checkbox"/>
	27. Other Surveys in Which Included	39. Endangered? By What? Yes <input type="checkbox"/> No <input type="checkbox"/>
10. Site <input checked="" type="checkbox"/> Building <input type="checkbox"/> Structure <input type="checkbox"/> Object <input type="checkbox"/>		40. Visible from Public Road? Yes <input type="checkbox"/> No <input type="checkbox"/>
11. On National Register? Yes <input type="checkbox"/> No <input checked="" type="checkbox"/>	12. Is It Eligible? Yes <input checked="" type="checkbox"/> No <input type="checkbox"/>	41. Distance from and Frontage on Road
13. Part of Estab. Yes <input type="checkbox"/> Hist. Dist.? No <input checked="" type="checkbox"/>	14. District Potent? Yes <input checked="" type="checkbox"/> No <input type="checkbox"/>	
15. Name of Established District		

42. Further Description of Important Features	
---	--

43. History and Significance This was a early town and post office in Lincoln Township.
--

44. Description of Environment and Outbuildings There are four homes in various styles and preservation in the area.

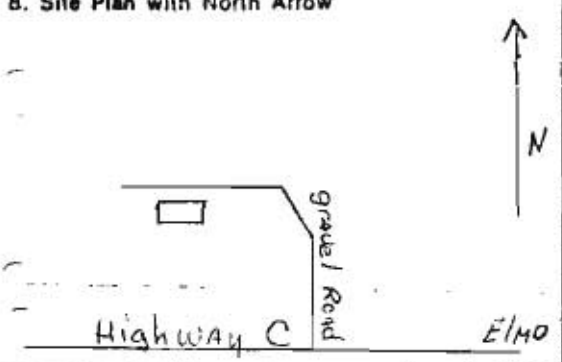

45. Sources of Information 1. The History of Nodaway County, Missouri. St. Joseph: National Historical Company, 1882.	46. Prepared by T. Carneal
	47. Organization Nodaway Co. Hist. Soc.
	48. Date 10/28/77
	49. Revision Date(s)



HISTORIC INVENTORY

NOAS001-029

Lincoln 7
Nodaway
North Grove Church

1. No. Lincoln - 7		4. Present Name(s) North Grove Church <i>77ND 0226</i>	
2. County Nodaway		5. Other Name(s)	
3. Location of Negatives Carneal's Office - NIVMSU			
6. Specific Location Take Highway C west from Elmo to first gravel road. Then north for 3.5 miles to site		16. Thematic Category	
7. City or Town If Rural, Township & Vicinity Lincoln		17. Date(s) or Period	
8. Site Plan with North Arrow 		18. Style or Design	
9. Coordinates UTM Lat. NW 1/4 Sec. 13 TWP 66 R 38 Long.		19. Architect or Engineer	
10. Site I: Building <input checked="" type="checkbox"/> Structure I: Object <input type="checkbox"/>		20. Contractor or Builder	
11. On National Register? Yes <input type="checkbox"/> No <input checked="" type="checkbox"/>		21. Original Use, if apparent Church	
12. Is Eligible? Yes <input checked="" type="checkbox"/> No <input type="checkbox"/>		22. Present Use Hay Storage	
13. Part of Estab. Hist. Dist.? Yes <input type="checkbox"/> No <input checked="" type="checkbox"/>		23. Ownership Public <input type="checkbox"/> Private <input type="checkbox"/>	
14. District Potent? Yes <input type="checkbox"/> No <input checked="" type="checkbox"/>		24. Owner's Name & Address, if known Unknown	
15. Name of Established District		25. Open to Public? Yes <input type="checkbox"/> No <input type="checkbox"/>	
26. Further Description of Important Features		26. Local Contact Person or Organization	
27. History and Significance This was a rural Methodist church.		27. Other Surveys in Which Included	
28. Description of Environment and Outbuildings		28. No. of Stories 1	
29. Sources of Information 1. Church History of Methodist Church: South.		29. Basement? Yes <input type="checkbox"/> No <input checked="" type="checkbox"/>	
		30. Foundation Material Unknown	
		31. Wall Construction Frame	
		32. Roof Type & Material Gable, Wood Shingle	
		33. No. of Bays Front Side 3	
		34. Wall Treatment Siding	
		35. Plan Shape Rectangle	
		36. Changes (Explain in #42) Addition: Altered: Moved:	
		37. Condition Interior: Poor Exterior:	
		38. Preservation Underway? Yes <input type="checkbox"/> No <input checked="" type="checkbox"/>	
		39. Endangered? By What? Yes <input checked="" type="checkbox"/> No <input type="checkbox"/>	
		40. Visible from Public Road? Yes <input checked="" type="checkbox"/> No <input type="checkbox"/>	
		41. Distance from and Frontage on Road D. 50' F. 200'	
		42. Further Description of Important Features 	
		43. Prepared by T. Carneal	
		47. Organization Nodaway Co. Hist. Soc.	
		48. Date 10/28/77	
		49. Revision Date(s)	



HISTORIC INVENTORY

NOAS001-030

<p>1. No. Lincoln - 1</p> <p>2. County Nodaway</p> <p>3. Location of Negatives Carneal's Office - NWMSU</p>	<p>4. Present Name(s) Possum Walk Hotel</p> <p>5. Other Name(s)</p> <p style="text-align: right; font-size: 1.2em;">77NO 0025</p>							
<p>6. Specific Location Lots 3,4,5,6 of Block 6, Lots 3 & 4 of Block 5 & Lots 1,2,3,4 in Block 6 of LaMar Station</p> <p>7. City or Town If Rural, Township & Vicinity LaMar Station Lincoln</p> <p>8. Site Plan with North Arrow Highway C</p> <div style="border: 1px solid black; padding: 5px; margin: 5px;"> </div> <p>9. Coordinates UTM Lat. SW 1/2 of SW 1/2 Sec. 27 Long. TWP 66 R 37</p> <table border="1" style="width:100%; border-collapse: collapse;"> <tr> <td style="width:50%;">0. Site: Building <input checked="" type="checkbox"/></td> <td style="width:50%;">Structure: Object <input type="checkbox"/></td> </tr> <tr> <td>11. On National Register? Yes <input type="checkbox"/> No <input checked="" type="checkbox"/></td> <td>12. Is it Eligible? Yes <input checked="" type="checkbox"/> No <input type="checkbox"/></td> </tr> <tr> <td>13. Part of Estab. Hist. Dist.? Yes <input type="checkbox"/> No <input checked="" type="checkbox"/></td> <td>14. District Potential? Yes <input checked="" type="checkbox"/> No <input type="checkbox"/></td> </tr> </table> <p>5. Name of Established District</p>	0. Site: Building <input checked="" type="checkbox"/>	Structure: Object <input type="checkbox"/>	11. On National Register? Yes <input type="checkbox"/> No <input checked="" type="checkbox"/>	12. Is it Eligible? Yes <input checked="" type="checkbox"/> No <input type="checkbox"/>	13. Part of Estab. Hist. Dist.? Yes <input type="checkbox"/> No <input checked="" type="checkbox"/>	14. District Potential? Yes <input checked="" type="checkbox"/> No <input type="checkbox"/>	<p>16. Thematic Category Architecture</p> <p>17. Date(s) or Period 1873</p> <p>18. Style or Design Italianate</p> <p>19. Architect or Engineer Unknown</p> <p>20. Contractor or Builder Unknown</p> <p>21. Original Use, if apparent Hotel</p> <p>22. Present Use Home</p> <p>23. Ownership Public <input type="checkbox"/> Private <input checked="" type="checkbox"/></p> <p>24. Owner's Name & Address, if known Nell Cowden/ 536 W. 5th St. Maryville, Missouri 64468</p> <p>25. Open to Public? Yes <input type="checkbox"/> No <input checked="" type="checkbox"/></p> <p>26. Local Contact Person or Organization</p> <p>27. Other Surveys in Which Included</p>	<p>28. No. of Stories 2</p> <p>29. Basement? Yes <input type="checkbox"/> No <input checked="" type="checkbox"/></p> <p>30. Foundation Material Brick</p> <p>31. Wall Construction Masonry</p> <p>32. Roof Type & Material Gable, Wood Shingle</p> <p>33. No. of Bays Front 2 Side 2</p> <p>34. Wall Treatment Brick & Mortar</p> <p>35. Plan Shape "L" Shape</p> <p>36. Changes (Explain in #42) Addition <input type="checkbox"/> Altered <input type="checkbox"/> Moved <input type="checkbox"/></p> <p>37. Condition Interior Poor Exterior Fair</p> <p>38. Preservation Underway? Yes <input type="checkbox"/> No <input checked="" type="checkbox"/></p> <p>39. Endangered? By What? Yes <input checked="" type="checkbox"/> No <input type="checkbox"/> Neglect</p> <p>40. Visible from Public Road? Yes <input checked="" type="checkbox"/> No <input type="checkbox"/></p> <p>41. Distance from and Frontage on Road D. 25' F. 30'</p>
0. Site: Building <input checked="" type="checkbox"/>	Structure: Object <input type="checkbox"/>							
11. On National Register? Yes <input type="checkbox"/> No <input checked="" type="checkbox"/>	12. Is it Eligible? Yes <input checked="" type="checkbox"/> No <input type="checkbox"/>							
13. Part of Estab. Hist. Dist.? Yes <input type="checkbox"/> No <input checked="" type="checkbox"/>	14. District Potential? Yes <input checked="" type="checkbox"/> No <input type="checkbox"/>							
<p>42. Further Description of Important Features</p> <p>The walls are 14 inches thick. The windowsills are of walnut. The chimney is encircled by a large pantry and the stairs.</p>								
<p>43. History and Significance</p> <p>This hotel served as the mail depot in 1874. This was in the years before the railroad entered the area.</p>		<p>46. Prepared by T. Carneal</p> <p>47. Organization Nodaway Co. Hist. Soc.</p> <p>48. Date 10/28/77 49. Revision Date(s)</p>						
<p>44. Description of Environment and Outbuildings</p>		<p>45. Sources of Information</p> <p>1. Abstract.</p> <p>2. Affidavit from Mrs. Moore.</p> <p>3. Letter from Postal Department confirming mail delivery.</p>						

Lincoln 1
Nodaway
Possum Walk Hotel



HISTORIC INVENTORY

NOAS001-031

Lincoln 2

Nodaway

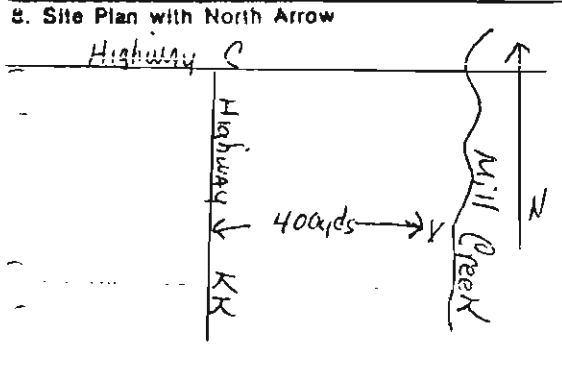
Site of Old Mill Creek Dam

Wilson's Mill

1. No. Lincoln - 2
 2. County Nodaway
 3. Location of Negatives Carneal's Office - NWMSU
 4. Present Name(s) Site of Old Mill Creek Dam
 5. Other Name(s) Wilson's Mill

6. Specific Location Southwest of Elmo @ 8/10's of a mile.

7. City or Town If Rural, Township & Vicinity Lincoln



9. Coordinates UTM
 Lat. NW₂ Sec. 29 TWP 66
 Long. R 37

10. Site Building Structure Object

11. On National Register? Yes No
 12. Is it Eligible? Yes No
 13. Part of Estab. Hist. Dist.? Yes No
 14. District Potent'l? Yes No

15. Name of Established District

16. Thematic Category Agriculture

17. Date(s) or Period 1845

18. Style or Design

19. Architect or Engineer

20. Contractor or Builder Joseph Hutson

21. Original Use, if apparent Grain Mill

22. Present Use Farming

23. Ownership Public Private

24. Owner's Name & Address, if known Mrs. Rex Younge/ Johnson Drive Shenandoah, Iowa 51601

25. Open to Public? Yes No

26. Local Contact Person or Organization

27. Other Surveys in Which Included

28. No. of Stories

29. Basement? Yes No

30. Foundation Material

31. Wall Construction

32. Roof Type & Material

33. No. of Bays Front Side

34. Wall Treatment

35. Plan Shape

36. Changes (Explain in #42) Addition Altered Moved

37. Condition Interior Exterior


38. Preservation Underway? Yes No

39. Endangered? By What? Yes No

40. Visible from Public Road? Yes No

41. Distance from and Frontage on Road D. 1200'

42. Further Description of Important Features



43. History and Significance
 Joseph Hutson was the first settler in Lincoln Township. He built this mill, a cabin and a blacksmith shop.

44. Description of Environment and Outbuildings

45. Sources of Information

1. Past and Present of Nodaway, Missouri, Vols. I and II. Indianapolis: B.F. Bowen and Company, 1910.

46. Prepared by T. Carneal

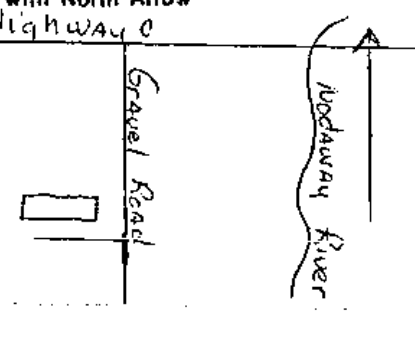
47. Organization Nodaway Co. Hist. Soc.

48. Date 10/28/77
 49. Revision Date(s)



HISTORIC INVENTORY

NO 15001-32

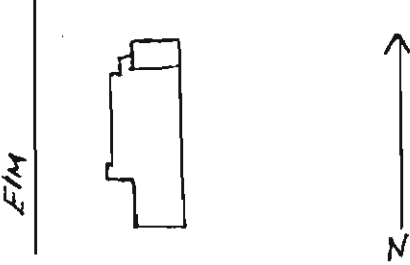

1. No. Lincoln - 4		4. Present Name(s) Wooden Pin Barn 77NO 0825	
2. County Nodaway		5. Other Name(s)	
3. Location of Negatives Carneal's Office - NWMSU			
6. Specific Location 1 mile south of Highway C on first gravel road west of Clearmont, Missouri.		16. Thematic Category Agriculture	
7. City or Town II Rural, Township & Vicinity Lincoln		17. Date(s) or Period 1865-1875	
8. Site Plan with North Arrow 		18. Style or Design	
9. Coordinates UTM Lat. SE Sec. 28 TWP 66 Long. R 37		19. Architect or Engineer	
10. Site I: Building <input checked="" type="checkbox"/> Structure I: Object <input type="checkbox"/>		20. Contractor or Builder J.W. LaMar	
11. On National Register? Yes <input type="checkbox"/> No <input checked="" type="checkbox"/>		21. Original Use, if apparent Barn	
12. Is it Eligible? Yes <input checked="" type="checkbox"/> No <input type="checkbox"/>		22. Present Use Barn	
13. Part of Estab. Hist. Dist.? Yes <input type="checkbox"/> No <input checked="" type="checkbox"/>		23. Ownership Public <input type="checkbox"/> Private <input checked="" type="checkbox"/>	
14. District Potential? Yes <input type="checkbox"/> No <input checked="" type="checkbox"/>		24. Owner's Name & Address, if known Larry Ecker Elmo, Missouri 64445	
15. Name of Established District		25. Open to Public? Yes <input type="checkbox"/> No <input checked="" type="checkbox"/>	
16. Further Description of Important Features The wooden plank ramp and the threshing floor have been removed and replaced with a cement floor.		26. Local Contact Person or Organization	
17. History and Significance One of the few wooden pin barns in the county.		27. Other Surveys in Which Included	
18. Description of Environment and Outbuildings		28. No. of Stories	
19. Sources of Information 1. Personal interview with Stephen G. LaMar.		29. Basement? Yes <input checked="" type="checkbox"/> No <input type="checkbox"/>	
		30. Foundation Material Stone	
		31. Wall Construction Frame	
		32. Roof Type & Material Gable, Wood Shingle	
		33. No. of Bays Front Side	
		34. Wall Treatment	
		35. Plan Shape	
		36. Changes (Explain in #42) Addition: Altered <input checked="" type="checkbox"/> Moved <input type="checkbox"/>	
		37. Condition Interior Fair Exterior Fair	
		38. Preservation Underway? Yes <input type="checkbox"/> No <input checked="" type="checkbox"/>	
		39. Endangered? By What? Yes <input checked="" type="checkbox"/> No <input type="checkbox"/> Neglect	
		40. Visible from Public Road? Yes <input checked="" type="checkbox"/> No <input type="checkbox"/>	
		41. Distance from and Frontage on Road D. 50'	
		42. Prepared by T. Carneal	
		43. Organization Nodaway Co. Hist. Soc.	
		44. Date 45. Revision Date(s) 10/28/71	

Lincoln
Nodaway
Wooden pin barn



HISTORIC INVENTORY

W04SC01-023

1. No. Monroe - 1		4. Present Name(s) Unknown		1. No. Monroe 1	
2. County Nodaway		5. Other Name(s) 77 No 51 B		2. County Nodaway	
3. Location of Negatives Carneal's Office - NWISU				4. Present Name(s) Unknown	
6. Specific Location The Southeast corner of Elm & Locust in Skidmore		16. Thematic Category Architecture		28. No. of Stories 2	
7. City or Town If Rural Township & Vicinity Skidmore Monroe		17. Date(s) or Period 1880-1890		29. Basement? Yes <input type="checkbox"/> No <input checked="" type="checkbox"/>	
8. Site Plan with North Arrow Locust Highway 113		18. Style or Design Queen Anne		30. Foundation Material	
		19. Architect or Engineer Unknown		31. Wall Construction Frame	
9. Coordinates Lal. Sec. 9 TWP 63 R 37 Long. UTM		20. Contractor or Builder Unknown		32. Roof Type & Material Gable Asphalt Shingle	
10. Site Structure Building <input checked="" type="checkbox"/> Object <input type="checkbox"/>		21. Original Use, if apparent Home		33. No. of Bays Front 2 Side 3	
11. On National Register? Yes <input type="checkbox"/> No <input checked="" type="checkbox"/>		22. Present Use Home		34. Wall Treatment Siding w/ Pattern Shingle Eaves	
12. Is Eligible? Yes <input checked="" type="checkbox"/> No <input type="checkbox"/>		23. Ownership Public <input type="checkbox"/> Private <input checked="" type="checkbox"/>		35. Plan Shape Asymmetrical	
13. Part of Estab. Hist. Dist.? Yes <input type="checkbox"/> No <input checked="" type="checkbox"/>		24. Owner's Name & Address, if known		36. Changes (Explain in #42) Addition <input type="checkbox"/> Altered <input type="checkbox"/> Moved <input type="checkbox"/>	
14. District Potential? Yes <input checked="" type="checkbox"/> No <input type="checkbox"/>		25. Open to Public? Yes <input type="checkbox"/> No <input checked="" type="checkbox"/>		37. Condition Interior: Unknown Exterior: Excellent	
15. Name of Established District		26. Local Contact Person or Organization		38. Preservation Underway? Yes <input checked="" type="checkbox"/> No <input type="checkbox"/>	
		27. Other Surveys in Which Included		39. Endangered? By What? Yes <input type="checkbox"/> No <input checked="" type="checkbox"/>	
				40. Visible from Public Road? Yes <input checked="" type="checkbox"/> No <input type="checkbox"/>	
				41. Distance from and Frontage on Road D. 40' F. 100'	
42. Further Description of Important Features Alterations: The original porch columns have been replaced with bent iron and the original porch decks have been replaced with concrete. This characteristic Queen Anne home has a projecting wing on the west facade and a rectangular upper most chamfered lower first floor section with brackets supporting the mast above the chamfers. There are patterned shingles in the eaves. The porches have turned columns at the (see appendix)					
43. History and Significance				5. Other Name(s)	
44. Description of Environment and Outbuildings The structure sits on a level open lot with a detached garage of a later period. It sits on an urban lot. There appears to be an addition to the rear and a one story addition on the street facade. The left bay is surmounted by a tower for the brackets.					
45. Sources of Information 1. Personal Observation.		46. Prepared by T. Carneal		47. Organization Nodaway Co. Hist. Soc.	
		48. Date 10/28/77		49. Revision Date(s)	

Monroe #1
Appendix #42

building line. The patterned metal columns on the edge of the porch probably replaced turned columns similar to what you see in the surface of the house itself. The tracery on the porches is a plate type scroll work rather than spindle. The siding is terminated in places or at all corners with vertical boards. In some cases these are terminated with Elworth capitols.



HISTORIC INVENTORY

NODAWAY 024

<p>1. No. Nodaway - 1</p> <p>2. County Nodaway</p> <p>3. Location of Negatives Carnearl's Office - NASH</p>	<p>4. Present Name(s) Farm owned by Mrs. Lowell Gray, Burlington Junction, MO</p> <p>5. Other Name(s) Mineral Springs Sanitarium</p>	1. No. Nodaway 1				
<p>6. Specific Location West of B.J. on Highway 136 approx. 1/2 mile South 1 mile on country road.</p> <p>7. City or Town If Rural, Township & Vicinity Burlington Junction Nodaway</p> <p>8. Site Plan with North Arrow</p> <div style="border: 1px solid black; padding: 5px; margin: 5px;"> </div>	<p>16. Thematic Category Health - Recreation</p> <p>17. Date(s) or Period 1881-1920</p> <p>18. Style or Design</p> <p>19. Architect or Engineer</p> <p>20. Contractor or Builder The Corken Brothers</p> <p>21. Original Use, if apparent Sanitarium</p> <p>22. Present Use Farm Land</p> <p>23. Ownership Public <input type="checkbox"/> Private <input checked="" type="checkbox"/></p> <p>24. Owner's Name & Address, if known Mrs. Lowell Gray 64423 Burlington Junction, Missouri</p> <p>25. Open to Public? Yes <input type="checkbox"/> No <input checked="" type="checkbox"/></p> <p>26. Local Contact Person or Organization Mrs. Lowell Gray</p> <p>27. Other Surveys in Which Included</p>	2. County Nodaway				
<p>9. Coordinates UTM Lat. Sec. 17 TWP 65 R 37 Long.</p> <p>10. Site <input checked="" type="checkbox"/> Building <input type="checkbox"/> Structure <input type="checkbox"/> Object <input type="checkbox"/></p> <table border="1" style="width:100%; border-collapse: collapse;"> <tr> <td style="width:50%;">11. On National Register? Yes <input type="checkbox"/> No <input checked="" type="checkbox"/></td> <td style="width:50%;">12. Is It Eligible? Yes <input checked="" type="checkbox"/> No <input type="checkbox"/></td> </tr> <tr> <td>13. Part of Estab. Hist. Dist.? Yes <input type="checkbox"/> No <input checked="" type="checkbox"/></td> <td>14. District Potent'l? Yes <input type="checkbox"/> No <input checked="" type="checkbox"/></td> </tr> </table> <p>15. Name of Established District</p>	11. On National Register? Yes <input type="checkbox"/> No <input checked="" type="checkbox"/>	12. Is It Eligible? Yes <input checked="" type="checkbox"/> No <input type="checkbox"/>	13. Part of Estab. Hist. Dist.? Yes <input type="checkbox"/> No <input checked="" type="checkbox"/>	14. District Potent'l? Yes <input type="checkbox"/> No <input checked="" type="checkbox"/>	<p>28. No. of Stories 2</p> <p>29. Basement? Yes <input checked="" type="checkbox"/> No <input type="checkbox"/></p> <p>30. Foundation Material Brick</p> <p>31. Wall Construction Masonry</p> <p>32. Roof Type & Material Gable</p> <p>33. No. of Bays Front 20 Side</p> <p>34. Wall Treatment Brick & Mortar</p> <p>35. Plan Shape Rectangle</p> <p>36. Changes (Explain in #42) Addition <input type="checkbox"/> Altered <input type="checkbox"/> Moved <input type="checkbox"/></p> <p>37. Condition Interior Building Exterior Demolished</p> <p>38. Preservation Underway? Yes <input type="checkbox"/> No <input checked="" type="checkbox"/></p> <p>39. Endangered? By What? Yes <input type="checkbox"/> No <input type="checkbox"/></p> <p>40. Visible from Public Road? Yes <input type="checkbox"/> No <input type="checkbox"/></p> <p>41. Distance from and Frontage on Road D. 1/2 mile</p>	4. Present Name(s) Burlington Junction, MO Farm owned by Mrs. Lowell Gray
11. On National Register? Yes <input type="checkbox"/> No <input checked="" type="checkbox"/>	12. Is It Eligible? Yes <input checked="" type="checkbox"/> No <input type="checkbox"/>					
13. Part of Estab. Hist. Dist.? Yes <input type="checkbox"/> No <input checked="" type="checkbox"/>	14. District Potent'l? Yes <input type="checkbox"/> No <input checked="" type="checkbox"/>					
<p>42. Further Description of Important Features The Burlington Junction Mineral Springs Sanitarium was located on Mineral Branch, a small tributary to the Nodaway River. This land was originally known as the Samuel Corken farm. The discovery of the springs, circa 1880, was supposedly accidental. A tenant farmer of the Corken family found "the queer but not unpleasant tasting" mineral waters. He tried to sell the owner on the idea that the waters had medicinal (see appendix)</p>		5. Other Name(s) Mineral Springs Sanitarium				
<p>43. History and Significance</p>						
<p>44. Description of Environment and Outbuildings</p>						
<p>45. Sources of Information 1. Personal interviews with Mrs. R.H. Rees. 2. Personal interview with Mr. Charles E. Jones. 3. Personal interview with Rick Carpenter. (see appendix)</p>	<p>46. Prepared by T Carnearl</p> <p>47. Organization Nodaway Co. Hist. Soc.</p> <p>48. Date 10/28/77</p> <p>49. Revision Date(s)</p>					

Nodaway #1
Appendix #42

properties, but Corken apparently scoffed at the idea.

However, several neighboring farmers, suffering from varied aches and pains, got into the habit of drinking and bathing in the waters. They apparently enjoyed some relief and led the skeptical Corken in 1881 to have the waters tested by a chemical laboratory.

The chemical test revealed the waters contained a strong mineral deposit. The report on the water was accompanied by the statement that "The water from your springs is one of three (of such strength) in the country and should enjoy patronage when other springs are forgotten." The water was clear, pure and odorless, with plenty of carbonate of iron and magnesia. The spring discharged 5,000 gallons of water a day at an unvarying temperature of 48°.

In 1881, a corporation was formed on the basis of the analysis to exploit the economic value of the springs. It was named the "Burlington Junction Mineral Springs Company." The three Corken brothers (Tom, Bob, and Elmer) initiated the preparation of the plot for a sanitarium. A road was prepared and trees set out to line the drive. These trees are still there lining the south side of the lane.

In addition to allowing people to come to the springs for a fee, the stockholders bottled the water, selling it under the "Nekroc" label, or Corken spelled backwards. It was bottled in the basement of the hotel. Ed Johnson of Burlington Junction won a case of the product for suggesting the name.

Soon after the discovery and the formation of the corporation, a complete health spa and resort developed. Tents and buildings were erected. The corporation had a large hotel-sanitarium built which accommodated 16-24 persons. It was later enlarged to hold 30-50 guests. There were rooms for single people, plus rooms for married couples that were both afflicted.

At the end of the year (1881) the Corkens sold the hotel to Doctor Black. The Corkens at this time devoted their time and efforts to agriculture. According to a 1883 Burlington Junction Harvest Home Handbook, Dr. S. Black was "a graduate of two leading schools of medicine in the United States and a successful practitioner of fifteen years experience."

A whole resort complex was built covering 27 acres with recreational facilities such as a croquet court, tennis court, horseshoe rinks, solariums, and playgrounds. A large blue grass lawn fronted the sanitarium. There was even a nine-acre lake, "Sleepy Old Lake," for fishing and boating. Boats were supplied for invalids and pleasure seekers. A wooden platform edged the lake where one could fish.

The lake was formed by the Nodaway River changing courses and was a natural lake. During this time period the Nodaway River was very

Nodaway #1
Appendix #42

winding. Several farmers in the area pooled efforts and dredged a ditch to straighten the rivers course, thus gaining valuable farm land. Small ponds or lakes were left, being formed by the rivers course and the nine-acre lake at the sanitarium was one of these.

A bath house was erected adjacent to the hotel. It was equipped with six large procelain bath tubs. A wood fired boiler furnished hot water. Also available were two massage tables, one for women and one for men.

A dining room was available. Burlington Junction residents often furnished afternoon and evening entertainment for the patients.

In time, the water was bottled in five-gallon glass jugs, and enclosed in a wooden crate. The "Nekroc" could be shipped anywhere by rail express. It was loaded on every passenger train for shipment, and even went to England and Europe.

A horse drawn bus met every train arriving in Burlington Junction and transported passengers to the Sanitarium. The Sanitarium prospered. People normally came by train from distant cities and would spend a minimum of one week at the Sanitarium.

The Mineral Springs area was also popular with local people of the communities. The large lawn was a favorite site for picnics and family gatherings. The churches of Burlington Junction--Methodist, Christian, and Presbyterian--all held an annual picnic there. It was a high point of the church programs.

People would arrive unable to walk, but after several weeks of treatment they were able to walk again. Many made semi-annual visits or annual trips to get relief. Many doctors recommended the mineral water for rheumatic affliction. Some said it was just IRON in the water--the relief from rheumatism was largely from the daily hot baths and massage.

It should be noted that a well was dug to supply the mineral water for the sanitarium. A platform was built several feet off of the ground around the well. It was round in shape and had benches for people to sit on. The pump was in the center that went down to the Springs. Tin cups were hung for the people to sip the water, while relaxing on the benches.


In 1900 Elmer Corken went into partnership with C.K. Allen and bought the Mineral Springs Sanitarium from Dr. Black. These two men were engaged together in its operation during the following four years and in 1904 the Mineral Springs Sanitarium Company was organized, of which Elmer became active manager.

The name of Dr. James Evans was associated with the Sanitarium, mentioned in the 1910 Past and Present.

The Mineral Springs was popular until November 15, 1920. A fire of "undetermined origin" destroyed the hotel and effectively ended the life of the famous Mineral Springs of Burlington Junction. Nothing remains at the site today except the covering on one well.

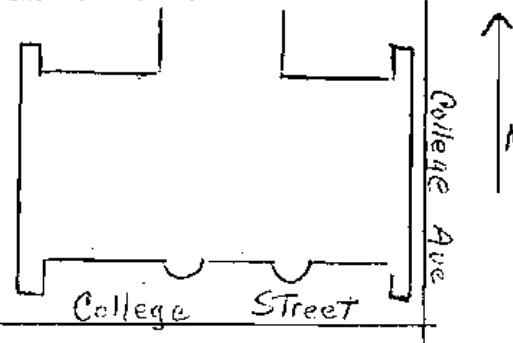
Nodaway #1
Appendix #45

4. Nodaway Forum, August 10, 1905.
5. Past and Present of Nodaway County Missouri. 2 vols.
Indianapolis: B.F. Bowen and Company, 1910.



HISTORIC INVENTORY

NOAS001-035

1. No. Polk - 12		4. Present Name(s) Administration Building, Academic Hall 77ND 0035	
2. County Nodaway		5. Other Name(s) Normal School (Northwest) Fifth District	
3. Location of Negatives Carneal's Office - NWMSU		8. Specific Location Northwest Missouri State University campus	
6. Site Plan with North Arrow 		16. Thematic Category Educational	
7. Coordinates UTM Lat. Sec. 18 TWP 64 R 35 Long.		17. Date(s) or Period 1907-10	
9. 10. 11. On National Register? Yes <input type="checkbox"/> No <input checked="" type="checkbox"/>		18. Style or Design Tudor-Gothic ?	
12. Is II Eligible? Yes <input checked="" type="checkbox"/> No <input type="checkbox"/>		19. Architect or Engineer J.H. Felt & Co.	
13. Part of Estab. Hist. Dist.? Yes <input type="checkbox"/> No <input checked="" type="checkbox"/>		20. Contractor or Builder J.H. Sparks	
14. District Potent'l? Yes <input checked="" type="checkbox"/> No <input type="checkbox"/>		21. Original Use, if apparent School	
15. Name of Established District		22. Present Use	
23. Ownership Public <input checked="" type="checkbox"/> Private <input type="checkbox"/>		24. Owner's Name & Address, if known Northwest MO State University Maryville, Missouri 64468	
25. Open to Public? Yes <input checked="" type="checkbox"/> No <input type="checkbox"/>		26. Local Contact Person or Organization B.D. Owens	
27. Other Surveys in Which Included		28. No. of Stories 4	
28. Further Description of Important Features In February, 1907, work began on the foundation of the building. The cornerstone was laid on October 12, 1907. This was accomplished with even the governor present. The red granite cornerstone contained a copper box with various items such as newspapers and money. Construction continued on the site, but due to financial problems work was stopped on June 18, 1908. There was no roof. In August, 1909, work was again started. (see appendix)		29. Basement? Yes <input type="checkbox"/> No <input checked="" type="checkbox"/>	
29. History and Significance The significance of this building is that it was the first Normal School that this area had had. It provided for the education of teachers who needed training. Also, it is probably the oldest building on the Northwest Missouri State University campus built by the state.		30. Foundation Material (see appendix)	
30. Description of Environment and Outbuildings At the time of the building's erection there were really no other structures very near it. It doesn't have any outbuildings, etc. Now it is surrounded by various other university buildings.		31. Wall Construction Masonry	
31. Sources of Information 1. Personal interview with Thomas Carneal, Professor of History, Northwest Missouri State University. 2. Personal interview with Bob Brought, Head of Buildings and Grounds, Northwest Missouri State University. (see appendix)		32. Roof Type & Material (see appendix)	
32. Prepared by T. Carneal		33. No. of Bays Front 72 Side 15	
33. Organization Nodaway Co. Hist. Soc.		34. Wall Treatment Brick & Mortar	
34. Date 10/28/77		35. Plan Shape "I" w/ wing	
35. Revision Date(s)		36. Changes (Explain in #42) Addition <input checked="" type="checkbox"/> Altered <input checked="" type="checkbox"/> Moved <input type="checkbox"/>	
36. Distance from and Frontage on Road D. 75' F. 300'		37. Condition Interior Fairly Good Exterior Good	
37. Preservation Underway? Yes <input checked="" type="checkbox"/> No <input type="checkbox"/>		38. Endangered? By What? Yes <input type="checkbox"/> No <input checked="" type="checkbox"/>	
38. Visible from Public Road? Yes <input checked="" type="checkbox"/> No <input type="checkbox"/>		39. Distance from and Frontage on Road D. 75' F. 300'	
39. Distance from and Frontage on Road D. 75' F. 300'		40. Prepared by T. Carneal	
40. Organization Nodaway Co. Hist. Soc.		41. Date 10/28/77	
41. Revision Date(s)		42. Organization Nodaway Co. Hist. Soc.	

Polk / 2

Nodaway

Academic Hall

Fifth District

Polk #12
Appendix #30

Poured concrete & Brick footing

Polk #12
Appendix #32

Slate, steep, pitched, Steel truss

Polk #12
Appendix #42

The Academic Hall was ready for classes in October, 1910. By 1911 much work had to be redone in the building; the cement floors and woodwork had to be redone among other things. This was done by E.G. Chandler and the St. Joseph Construction Company.

One of the unique features of the building is its towers. There are four. The two in front reach down the length of the building; they are octagonal. The east tower is the only one that contains a usable staircase.

The ventilation system was quite unique at the time it was built. There are three floors below the present first floor with masonry air shafts running down to them. The elevator is in one of those old shafts.

Some things have been altered in the building, but only one addition has been made and that is the auditorium on the north side of the building. Metal window casings have replaced the original wooden casings.

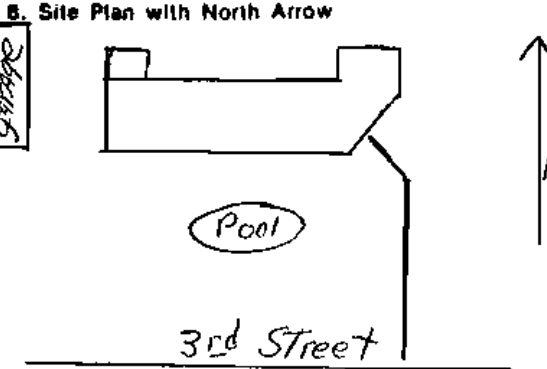
Polk #12
Appendix #45

3. Personal interview with Dian Dougan, Student, Northwest Missouri State University.
4. Personal interview with Mattie Dykes, former instructor at Northwest Missouri State University.
5. Behind the Birches, Mattie Dykes, Maryville: Northwest Missouri State College, 1956.
6. Past and Present of Nodaway County, Missouri. Vol. I and II, Indianapolis: B.F. Bowen and Company, 1910.



HISTORIC INVENTORY

NC 1200-026

1. No. Polk - 5		4. Present Name(s) Mr. Charles & Mrs. Alice E. Baumli 77ND 0029		1. No. Polk - 5
2. County Nodaway		5. Other Name(s) Mr. Theodore L. & Mrs. Rebecca J. (Ray) Robinson		
3. Location of Negatives Carneal's Office - NIMSU		16. Thematic Category Architecture		4. Present Name(s) Mr. Charles & Mrs. Alice E. Baumli
6. Specific Location 635 West Third Street		17. Date(s) or Period 1886		
7. City or Town If Rural, Township & Vicinity Maryville Polk		18. Style or Design Queen Anne		1. No. Polk - 5
8. Site Plan with North Arrow 		19. Architect or Engineer		
9. Coordinates UTM Lat. Sec. 18 TWP 64 R 35 Long.		20. Contractor or Builder Mr. Curnutt		4. Present Name(s) Mr. Charles & Mrs. Alice E. Baumli
10. Site I ; Structure I ; Building I ; Object I ;		21. Original Use, if apparent Home - Private Residence		
11. On National Register? Yes I I No I X		22. Present Use Home - Private Residence		1. No. Polk - 5
12. Is It Eligible? Yes I X No I I		23. Ownership Public I I Private I X		
13. Part of Estab. Hist. Dist.? Yes I I No I X		24. Owner's Name & Address, if known Mr. & Mrs. Charles Baumli 635 West Third Street		4. Present Name(s) Mr. Charles & Mrs. Alice E. Baumli
14. District Potent'ly? Yes I I No I X		25. Open to Public? Yes I I No I X		
15. Name of Established District		26. Local Contact Person or Organization		1. No. Polk - 5
42. Further Description of Important Features There has been some alterations but not to any drastic measure. The present owners since 1965, Mr. & Mrs. Charles Baumli, removed three walls in the kitchen not only to make it more spacious, but to open up a rear porch, a sun porch in front, and a butler's pantry. Two other changes were the movement of a second story porch to the front of the main door of the house and the building of a car port next to the west side of (see appendix)		27. Other Surveys in Which Included		
43. History and Significance The original owners of this home were Theodore L. & Rebecca J. (Ray) Robinson. Theodore was born February 3, 1833, in Callaway County, Missouri, and later moved to Maryville, Missouri, in 1857. He started as a businessman in the Mercantile line but soon sold out and went into the hardware and lumber business. He married on (see appendix)		40. Visible from Public Road? Yes I X No I I		4. Present Name(s) Mr. Charles & Mrs. Alice E. Baumli
44. Description of Environment and Outbuildings The environment takes you back in time to a younger Maryville. The home is well shaded by tall maple, oak, and pine trees with a small cement pool in the center of the front yard. The home sets further back from West Third Street than the (see appendix)		41. Distance from and Frontage on Road D. 195' F. 212'		
45. Sources of Information 1. A Biographical History of Nodaway and Atchison Counties, Compendium of National Biography, (Illustrated). Chicago: The Lewis Publishing Company, 1901. (see appendix)		46. Prepared by T. Carneal		1. No. Polk - 5
		47. Organization Nodaway Co. Hist. Soc.		
		48. Date 10/23/77		4. Present Name(s) Mr. Charles & Mrs. Alice E. Baumli
		49. Revision Date(s)		

Polk #5
Appendix #42

the house.

This home has many unique features throughout; one of which is the use of stained glass to accent the plain glass windows. There are six fireplaces, with one flue that services four of them and another flue that services the last two. These fireplaces are equally distributed, three upstairs and three downstairs. The largest fireplace, which is located in the parlor, is made of Italian marble. The fireplace flue in the library, which has a special feature of birdseye maple for the woodwork along the mantle, divides around a stained glass window and then becomes one piece again over the opening.

The original owners, the Robinsons, had some of the rooms finished with different types of wood. We find many of the bedrooms done in walnut, oak stairways and three inch thick doors, a maple living room and dining room, and a birdseye maple library.

The home is just right for Mr. and Mrs. Baumli's antique collection. In fact, Mr. Baumli has refinished all of the woodwork in the house along with the original telephone which can be found hanging in the kitchen.

Polk #5
Appendix #43

October 9, 1859, to Rebecca J. Ray, daughter of James Ray from Nelson County, Kentucky, and an early settler in Nodaway County, Missouri.

In the year 1868, the first bank of Maryville was established by George S. Baker, James B. Prather, E.S. Stephenson, Joseph E. Alexander, and William C. Orear. In 1870, William Orear sold his shares to John O. Martin, and in 1873, George Baker and John Martin sold their shares to Theodore Robinson and J.C. Waterman. The bank was a privately owned bank under the name of George S. Baker and Company. Upon the sale of his shares in 1873, the bank changed its name to the Nodaway Valley Bank with James Prather as president and Theodore Robinson as cashier. Later that year, James Prather died and the presidency went to Robinson. This tradition has stayed in the Robinson family for five generations. On October 1, 1977, Theodore G. Robinson, a great-great grandson of Theodore L. Robinson, took the office of president of Nodaway Valley Bank which passed to him from his uncle, James B. Robinson.

In 1894, Theodore L. Robinson died, but the home stayed in the Robinson family until 1965, when Mr. and Mrs. Charles Baumli purchased the home from James B. Robinson.

The home did make the 1899 Maryville Tribune Souvenir, which was stated as being one of the beautiful homes in Maryville.

Polk #5
Appendix #44

other homes on the block, about 195 feet from the road. The whole front and back yard take up about an acre and one-third. The very unique feature of a brick driveway on the west side of the home leads to a three car garage, (not original) which is completely separated from the house. There is, however, a car port, (not original) attached to the home in the back on the west side of the main structure, which has a tiled shingle roof.

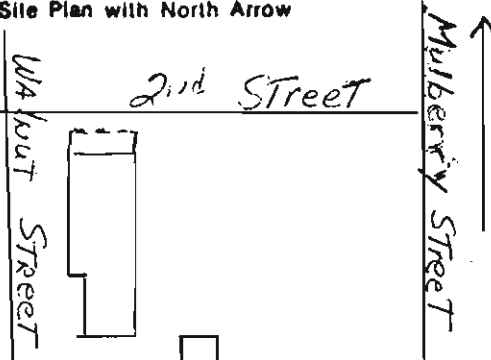
Polk #5
Appendix #45

2. Personal interview with Charles Baumli.
3. Montgomery, W.J. (Mrs.). Maryville Illustrated, Maryville Tribune Souvenir. Maryville: McJimsey and Wray, 1899.
4. Nodaway County Historical Society. Maryville, Missouri, 19th Century Tour. Maryville: Nodaway County Historical Society, 1973.
5. Nodaway Valley Bank, NVB Centennial Anniversary, 1869-1968.
6. Past and Present of Nodaway County Missouri. 2 vols. Indianapolis: B.F. Bowen and Company, 1910.



HISTORIC INVENTORY

NOF 2001-027

1. No. Polk - 2		4. Present Name(s) Caleb Burns Home - Nodaway County Museum	
2. County Nodaway		5. Other Name(s) Ford Home	
3. Location of Negatives Carneal's Office - NREMSU			
6. Specific Location 422 West Second Street		16. Thematic Category Architecture	28. No. of Stories 2
7. City or Town If Rural, Township & Vicinity Maryville Polk		17. Date(s) or Period 1846	29. Basement? Yes <input checked="" type="checkbox"/> No <input type="checkbox"/>
8. Site Plan with North Arrow 		18. Style or Design Greek Revival	30. Foundation Material Brick
9. Coordinates UTM Lat. W 1/2 N 1/2 Sec. 18 Long. TWP 64 R 35		19. Architect or Engineer	31. Wall Construction Frame
10. Site I: Building <input checked="" type="checkbox"/> Structure I: Object <input type="checkbox"/>		20. Contractor or Builder Caleb Burns	32. Roof Type & Material Gable Asphalt Shingle
11. On National Register? Yes <input type="checkbox"/> No <input checked="" type="checkbox"/>		21. Original Use, if apparent Home	33. No. of Bays Front 1 Side 2
12. Is it Eligible? Yes <input checked="" type="checkbox"/> No <input type="checkbox"/>		22. Present Use Museum	34. Wall Treatment Wood Siding
13. Part of Estab. Hist. Dist.? Yes <input type="checkbox"/> No <input checked="" type="checkbox"/>		23. Ownership Public <input checked="" type="checkbox"/> Private <input type="checkbox"/> Nodaway Co. Hist. Soc.	35. Plan Shape Rectangle
14. District Potent'l? Yes <input type="checkbox"/> No <input checked="" type="checkbox"/>		24. Owner's Name & Address, if known Nodaway Co. Hist. Soc. 422 West Second Street Maryville, Missouri 64468	36. Changes (Explain in #42) Addition: <input type="checkbox"/> Altered <input checked="" type="checkbox"/> Moved <input type="checkbox"/>
15. Name of Established District		25. Open to Public? Yes <input checked="" type="checkbox"/> No <input type="checkbox"/>	37. Condition Interior Good Exterior Good
16. Further Description of Important Features A large window on the north is new. It was added between 1878 and 1913. A woodshed was enclosed for a bath. Part of the basement has cement blocks.		26. Local Contact Person or Organization Thomas Carneal	38. Preservation Underway? Yes <input checked="" type="checkbox"/> No <input type="checkbox"/>
17. History and Significance Oldest surviving home in Maryville. A great deal of the town is built on the land that was once the farm this original farm home served.		27. Other Surveys in Which Included	39. Endangered? By What? Yes <input checked="" type="checkbox"/> No <input type="checkbox"/>
18. Description of Environment and Outbuildings The old barn was converted to a garage. A well from the 19th century still exists.		40. Visible from Public Road? Yes <input checked="" type="checkbox"/> No <input type="checkbox"/>	
19. Sources of Information 1. Abstract. 2. Deed. (see appendix)		41. Distance from and Frontage on Road D. 25' F. 25'	
		42. Prepared by T. Carneal	
		43. Organization Nodaway Co. Hist. Soc.	
		44. Date 10/28/77	
		45. Revision Date(s)	

1. No. Polk - 2
2. County Nodaway
3. Present Name(s) Caleb Burns Home - Nodaway Co. Museum
4. Other Name(s) Ford Home



Polk #2
Appendix #45

3. The History of Nodaway County, Missouri. St. Joseph, National Historical Co., 1932.



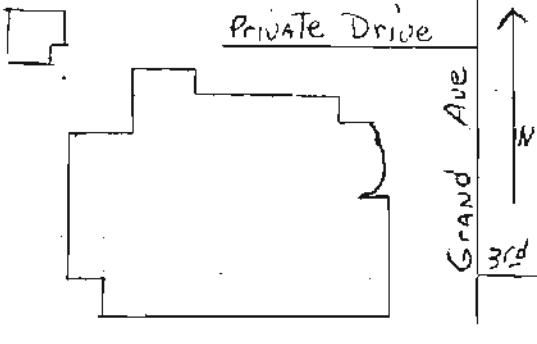
197

HISTORIC INVENTORY

NOAS001-038

1. No. Polk - 9	4. Present Name(s) Cedar Summits	77ND 0032
2. County Nodaway	5. Other Name(s)	
3. Location of Negatives Carneal's Office - NIMSU		

Polk 9
Nodaway
Cedar Summits

6. Specific Location 228 Grand Avenue	16. Thematic Category Architecture	28. No. of Stories 3
7. City or Town If Rural, Township & Vicinity Maryville Polk	17. Date(s) or Period 1889	29. Basement? Yes <input checked="" type="checkbox"/> No <input type="checkbox"/>
8. Site Plan with North Arrow 	18. Style or Design Vernacular	30. Foundation Material Brick
9. Coordinates UTM Lat. Sec. 18 TWP 64 R 35 Long.	19. Architect or Engineer	31. Wall Construction Frame
10. Site Building Structure Object	20. Contractor or Builder Mr. & Mrs. Nathaniel Sisson	32. Roof Type & Material Hip, Asphalt Shingle
11. On National Register? Yes <input type="checkbox"/> No <input checked="" type="checkbox"/>	21. Original Use, if apparent Home	33. No. of Bays Front 27 Side S-23
12. Is It Eligible? Yes <input checked="" type="checkbox"/> No <input type="checkbox"/>	22. Present Use Home	34. Wall Treatment Wood Shingle
13. Part of Estab. Hist. Dist.? Yes <input type="checkbox"/> No <input checked="" type="checkbox"/>	23. Ownership Public <input type="checkbox"/> Private <input checked="" type="checkbox"/>	35. Plan Shape Asymmetrical
14. District Potentl? Yes <input type="checkbox"/> No <input checked="" type="checkbox"/>	24. Owner's Name & Address, if known 64468 Mrs. William R. Jackson 228 Grand Ave./Maryville, MO	36. Changes (Explain in #42) Addition <input checked="" type="checkbox"/> Altered <input type="checkbox"/> Moved <input type="checkbox"/>
15. Name of Established District	25. Open to Public? Yes <input type="checkbox"/> No <input checked="" type="checkbox"/>	37. Condition Interior Very Good Exterior Very Good
42. Further Description of Important Features The house contains twenty-two rooms, five baths and seventeen living areas. There is both a front and rear stairway as well as four fireplaces. Two porches have been added to the original structure. One of the three original balconies was removed to end a beehive problem, but the other two balconies remain.	26. Local Contact Person or Organization Mrs. William R. Jackson	38. Preservation Underway? Yes <input checked="" type="checkbox"/> No <input type="checkbox"/>
43. History and Significance The house was built by Mr. and Mrs. Nathaniel Sisson. Mr. Sisson was at one time a partner of Governor Albert P. Morehouse in the real estate and loan business in Maryville. While in the Civil War he was a Union bugler and is credited with the last bugle charge before Lee surrendered. The land was obtained from a military man who (see appendix)	27. Other Surveys in Which Included	39. Endangered? By What? Yes <input type="checkbox"/> No <input checked="" type="checkbox"/>
44. Description of Environment and Outbuildings Twenty acres surround the house and they contain various types of trees and bushes. Also some of the original street lights of Maryville line the sidewalk in front of the house.		40. Visible from Public Road? Yes <input checked="" type="checkbox"/> No <input type="checkbox"/>
45. Sources of Information 1. Personal interview with Mrs. William R. Jackson. 2. Nodaway County Historical Society. Maryville, Missouri, 19th Century Tour. Maryville: Nodaway County Historical Society, 1973.		41. Distance from and Frontage on Road D. 215'
		46. Prepared by T. Carneal
		47. Organization Nodaway Co. Hist. Soc.
		48. Date 10/28/77
		49. Revision Date(s)

Polk #9
Appendix #43

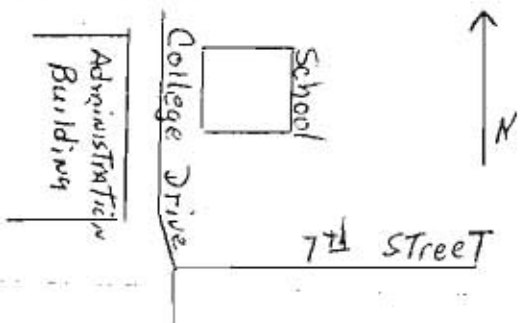
sold his land grant, which was given as payment for the soldier's
military service.





HISTORIC INVENTORY

NCHS 001-039

1. No. Polk - 11		4. Present Name(s) Hickory Grove	
2. County Nodaway		5. Other Name(s) 77NO 0034	
3. Location of Negatives Carneal's Office - NWMSU			
6. Specific Location 50 yards north of Administration Building, Northwest Missouri State University City or Town if Rural, Township & Vicinity Maryville Polk		16. Thematic Category Educational	28. No. of Stories 1
8. Site Plan with North Arrow 		17. Date(s) or Period 1883	29. Basement? Yes <input type="checkbox"/> No <input checked="" type="checkbox"/>
9. Coordinates UTM Lat. Sec. 18 TWP 64 R 35		18. Style or Design Greek Revival	30. Foundation Material Cement Blocks
10. Site I: Building <input checked="" type="checkbox"/> Structure I: Object <input type="checkbox"/>		19. Architect or Engineer William Allen	31. Wall Construction Frame
11. On National Register? Yes <input type="checkbox"/> No <input checked="" type="checkbox"/>		20. Contractor or Builder William Allen	32. Roof Type & Material Wood Shingle
12. Is It Eligible? Yes <input type="checkbox"/> No <input checked="" type="checkbox"/>		21. Original Use, if apparent School	33. No. of Bays Front 0 Side 3
13. Part of Estab. Hist. Dist.? Yes <input type="checkbox"/> No <input checked="" type="checkbox"/>		22. Present Use Museum	34. Wall Treatment Wood Siding
14. District Potent? Yes <input type="checkbox"/> No <input checked="" type="checkbox"/>		23. Ownership Public <input checked="" type="checkbox"/> Private <input type="checkbox"/>	35. Plan Shape Rectangular
15. Name of Established District		24. Owner's Name & Address, if known Nodaway Co. Historical Society 422 W. 2nd/Maryville, MO 64468	36. Changes (Explain in #42) Addition <input type="checkbox"/> Altered <input type="checkbox"/> Moved <input checked="" type="checkbox"/>
16. Further Description of Important Features Among changes to the school were a shingle roof, a new foundation, replacement of all windows, and wallboarding was put on the interior walls and ceiling, instead of the original wood two by fours. The interior and exterior have both been painted. The interior is authentically reproduced and includes collections of old books and maps.		25. Open to Public? Yes <input checked="" type="checkbox"/> No <input type="checkbox"/>	37. Condition Interior: Excellent Exterior: Excellent
17. History and Significance The school was formed in the Spring of 1882 and the building was raised in the Spring of 1883. The cost was \$70. School opened September 3, 1883. It was closed in 1946. This school is important because it is a good representation of the one-room school house. It also contains materials from other county schools.		26. Local Contact Person or Organization Thomas Carneal	38. Preservation Underway? Yes <input checked="" type="checkbox"/> No <input type="checkbox"/>
18. Description of Environment and Outbuildings		27. Other Surveys in Which Included	39. Endangered? By What? Yes <input type="checkbox"/> No <input checked="" type="checkbox"/>
19. Sources of Information 1. Nodaway County Historical Society, Maryville, Missouri. Rural Schools of Nodaway County. Nodaway County Historical Society, 1970.		28. Visible from Public Road? Yes <input checked="" type="checkbox"/> No <input type="checkbox"/>	40. Distance from and Frontage on Road D, 60'
20. Prepared by T. Carneal		29. Organization Nodaway Co. Hist. Soc.	41. Date 10/28/77
21. Revision Date(s)		30. Date	42. Revision Date(s)

Polk
Nodaway
Hickory Grove





1883
MILKORY GROVE
DISTRICT NO. 2

HISTORIC INVENTORY

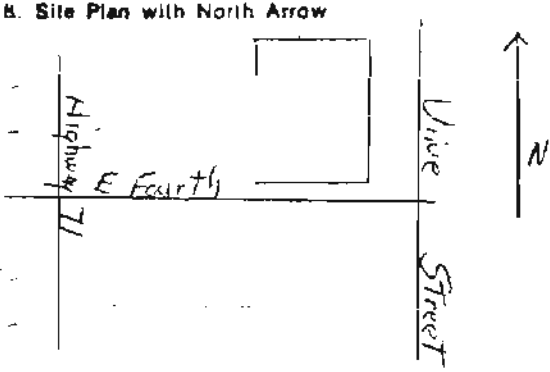
11050001 000

6
POLK
Nodaway
Nodaway County Jail

1. No. Polk - 6	4. Present Name(s) Nodaway County Jail	77ND 0030
2. County Nodaway	5. Other Name(s)	
3. Location of Negatives Carneal's Office - NWMSU		

6. Specific Location
Corner of east Fourth Street & Vine Street

7. City or Town If Rural, Township & Vicinity
Maryville Polk



9. Coordinates DTM
Lat. Sec. 17 TWP 64 R 35
Long.

11. On National Register? Yes <input type="checkbox"/> No <input checked="" type="checkbox"/>	12. Is it Eligible? Yes <input checked="" type="checkbox"/> No <input type="checkbox"/>
13. Part of Estab. Hist. Dist.? Yes <input type="checkbox"/> No <input checked="" type="checkbox"/>	14. District Potential? Yes <input type="checkbox"/> No <input checked="" type="checkbox"/>

10. Name of Established District

16. Thematic Category
Architecture

17. Date(s) or Period
1881-82

18. Style or Design
Italianate

19. Architect or Engineer

20. Contractor or Builder
Eckel & Mann

21. Original Use, if apparent
County Jail

22. Present Use
County Jail

23. Ownership Public Private

24. Owner's Name & Address, if known
Nodaway County Court
Maryville, Missouri 64468

25. Open to Public? Yes No

26. Local Contact Person or Organization
Sheriff

27. Other Surveys in Which Included

28. No. of Stories 2

29. Basement? Yes No

30. Foundation Material
Brick

31. Wall Construction
Masonry

32. Roof Type & Material
Asphalt Shingle

33. No. of Bays Front 13 Side 18

34. Wall Treatment
12" Brick & Mortar

35. Plan Shape Square

36. Changes (Explain in #42) Addition: Altered Moved:

37. Condition Interior Good Exterior Fair

38. Preservation Underway? Yes No

39. Endangered? By What? Yes No

40. Visible from Public Road? Yes No

41. Distance from and Frontage on Road
D. 35' F. 80'

42. Further Description of Important Features
When the jail was first built, an outer grating extending from the floor to the ceiling was constructed of chrome steel. This grating had no entrance except the door opposite the outside entrance door. When a prisoner was placed in a cell there was no possible way of getting out but by revolving the jail, which was set on a revolving turntable. In 1845, the revolving cells were made stationary and doorways were cut into each cell. (see appendix)



43. History and Significance
The jail was one of the first of this design built in the state and one of the securist. It was built after the first jail was condemned and declared unfit and unsanitary by the grand jury. The patentee of this jail was W.H. Brown of Indianapolis, Indiana. It was first occupied in 1882.

44. Description of Environment and Outbuildings

45. Sources of Information

1. Personal interview with Nodaway County Sheriff, Roger Cronk.
2. Past and Present of Nodaway County, Missouri. Vols. I and II. Indianapolis: B.F. Bowen and Company, 1910.

46. Prepared by
T. Carneal

47. Organization
Nodaway Co. Hist. Soc.

48. Date 10/28/77

49. Revision Date(s)

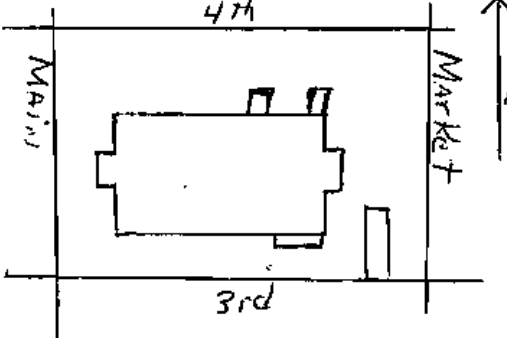
Polk #6
Appendix #42

There are now seven cells, which hold fourteen prisoners. The women's cells used to be located on the second floor and were reached by stairs. Those stairs were removed and the women's cells are now outside the seven main cells and hold four prisoners. The jail itself is in the rear of the building. The front of the building is occupied by the sheriff and his family.



HISTORIC INVENTORY

100-141

1. No. Polk - 3		4. Present Name(s) Nodaway County Courthouse		1. No. Polk - 3	
2. County Nodaway		5. Other Name(s)			2. County Nodaway
3. Location of Negatives Carnearl's Office - WPAISU					
6. Specific Location Third & Main		16. Thematic Category Political Affairs		28. No. of Stories 2	
7. City or Town If Rural, Township & Vicinity Maryville Polk		17. Date(s) or Period 1881		29. Basement? Yes <input checked="" type="checkbox"/> No <input type="checkbox"/>	
8. Site Plan with North Arrow 4th 		18. Style or Design Modern Renaissance		30. Foundation Material Sandstone	
		19. Architect or Engineer J.H. Gile Eckel & Mann		31. Wall Construction Masonry	
9. Coordinates UTM Lat. Sec. 17 TWP 64 Long. R 35		20. Contractor or Builder Allen & Allen of St. Joseph		32. Roof Type & Material Italianate, Slate	
10. Site <input checked="" type="checkbox"/> Building <input checked="" type="checkbox"/> Structure <input type="checkbox"/> Object <input type="checkbox"/>		21. Original Use, if apparent County Courthouse		33. No. of Bays Front 17 Side 19	
11. On National Register? Yes <input checked="" type="checkbox"/> No <input type="checkbox"/>		22. Present Use County Courthouse		34. Wall Treatment Brick, Mortar	
12. Is It Eligible? Yes <input checked="" type="checkbox"/> No <input type="checkbox"/>		23. Ownership Public <input checked="" type="checkbox"/> Private <input type="checkbox"/>		35. Plan Shape Square	
13. Part of Estab. Hist. Dist.? Yes <input type="checkbox"/> No <input checked="" type="checkbox"/>		24. Owner's Name & Address, if known Nodaway County Court Maryville, Missouri 64468		36. Changes (Explain in #42) Addition <input type="checkbox"/> Altered <input checked="" type="checkbox"/> Moved <input type="checkbox"/>	
14. District Potential? Yes <input checked="" type="checkbox"/> No <input type="checkbox"/>		25. Open to Public? Yes <input checked="" type="checkbox"/> No <input type="checkbox"/>		37. Condition Interior Poor Exterior Fair	
15. Name of Established District		26. Local Contact Person or Organization Nodaway County Court		38. Preservation Underway? Yes <input checked="" type="checkbox"/> No <input type="checkbox"/>	
42. Further Description of Important Features The building has Italianate features, with a tower which resembles those found on buildings in Italy. Atop the tower is a pine cone structure, symbolizing eternal life. The original building has been altered by the replacement of the doors and interior modernization.		27. Other Surveys in Which Included		39. Endangered? By What? Yes <input checked="" type="checkbox"/> No <input type="checkbox"/> Decay & Neglect	
43. History and Significance The present building was erected in 1881 at a cost of \$60,000.00. The architect for this project was J.H. Gile, the builders were Allen & Allen of St. Joseph. The red brick used in building came from St. Joseph. The sandstone came from Parkville.		46. Prepared by T. Carnearl		40. Visible from Public Road? Yes <input checked="" type="checkbox"/> No <input type="checkbox"/>	
44. Description of Environment and Outbuildings There are five outbuildings attached to the original structure, mainly wooden structures designed to provide weather blockage over ground level portals and storage space. There are three monuments on the grounds immediately surrounding (see appendix)				41. Distance from and Frontage on Road D. 71' E. 235'	
45. Sources of Information 1. Personal interview with Steven M. Henderson. 2. Personal interview with Virgil L. Howell. (see appendix)		47. Organization Nodaway Co. Hist. Soc.		48. Date 10/28/77	
		49. Revision Date(s)		5. Other Name(s)	

Polk #3
Appendix #44

the main structure. They include (1) Brick and mortar structure topped with granite, dedicated to the G.A.R. (1861-1865); (2) Original millstone from Lanning's Mill and; (3) Mortar monument to the Nodaway County Elm (1845).

Polk #3
Appendix #45

3. Personal interview with Elizabeth E. Snyder.
4. Personal interview with Thomas W. Carneal.
5. Nodaway County Historical Society. Maryville, Missouri: 19th Century Tour. Maryville: Nodaway County Historical Society, 1973.
6. Past and Present of Nodaway County Missouri. Vols. I and II. Indianapolis: B.F. Bowen and Co., 1910.



HISTORIC INVENTORY

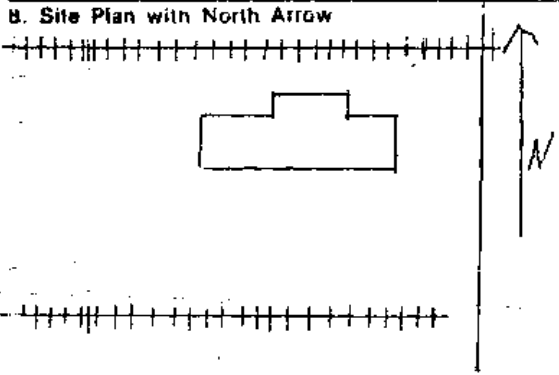
NOASCOI-042

1. No. Polk - 10	4. Present Name(s) Norfolk & Western Railroad Freight Station
2. County Nodaway	5. Other Name(s) Wabash Station
3. Location of Negatives Carneal's Office - NWMSU	

Polk 10

5. Specific Location 1000 North Walnut Street	16. Thematic Category Technology	28. No. of Stories 1
7. City or Town Maryville	17. Date(s) or Period	29. Basement? Yes <input type="checkbox"/> No <input checked="" type="checkbox"/>
8. Site Plan with North Arrow	18. Style or Design Vernacular	30. Foundation Material Concrete

Nodaway



9. Coordinates UTM Easting: 18 Northing: 64 Zone: R 35	19. Architect or Engineer	31. Wall Construction Masonry
10. Site I. Building <input checked="" type="checkbox"/> Structure I. Object <input type="checkbox"/>	20. Contractor or Builder	32. Roof Type & Material Hip, Asphalt Shingle
11. On National Register? Yes <input type="checkbox"/> No <input checked="" type="checkbox"/>	21. Original Use, if apparent Railroad Passenger Station	33. No. of Bays Front 6 Side 0
12. Is It Eligible? Yes <input type="checkbox"/> No <input checked="" type="checkbox"/>	22. Present Use Railroad Freight Depot	34. Wall Treatment Brick & Mortar
13. Part of Estab. Hist. Dist.? Yes <input type="checkbox"/> No <input checked="" type="checkbox"/>	23. Ownership Public <input checked="" type="checkbox"/> Private <input type="checkbox"/>	35. Plan Shape Rectangular
14. District Potent'l? Yes <input type="checkbox"/> No <input checked="" type="checkbox"/>	24. Owner's Name & Address, if known Norfolk & Western Railroad Norfolk, Virginia 23500	36. Changes (Explain in #42) Addition <input type="checkbox"/> Altered <input checked="" type="checkbox"/> Moved <input type="checkbox"/>
15. Name of Established District	25. Open to Public? Yes <input checked="" type="checkbox"/> No <input type="checkbox"/>	37. Condition Interior: Fair Exterior: Fair
	26. Local Contact Person or Organization William Davis, Station Master	38. Preservation Underway? Yes <input type="checkbox"/> No <input checked="" type="checkbox"/>
	27. Other Surveys in Which Included	39. Endangered? By What? Yes <input type="checkbox"/> No <input checked="" type="checkbox"/>
		40. Visible from Public Road? Yes <input checked="" type="checkbox"/> No <input type="checkbox"/>
		41. Distance from and Frontage on Road D. 250' F. 24'

Railroad Freight Station

42. Further Description of Important Features There appears to be an alteration in front where a door may have been. The front has two large wooden doors leading to the baggage and mail storage area. The doors are arch-shaped. There is a bay window in the front where the ticket window and telegraph was located. The rear also has a loading dock and another arch-shaped door. The station was rebuilt and modernized and made into a combination passenger and freight depot in 1945.	
--	--

Wabash Station

43. History and Significance
The station was built to replace the original 1873 station which burned sometime after 1879. The station served the Wabash line that went from St. Louis to Omaha and was a stop for the famous "Cannonball Express". William Jennings Bryan arrived at the station on a visit to Maryville during the Presidential campaign of 1912. The last passenger train was in December, 1967.

44. Description of Environment and Outbuildings
There is a grain elevator to the southwest corner of the station and appears to be on the railroad's property. A siding runs to the rear of the station then south. There is a maintenance shed about five hundred feet west of the station to the west.

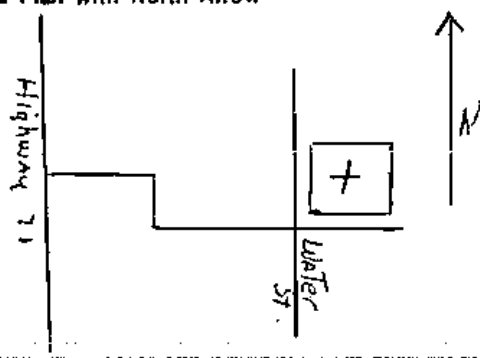

45. Sources of Information 1. Personal interview with Mr. Emory Airy, 823 North Main Street, Maryville, Missouri 64468. 2. The Maryville Daily Forum, July 4, 1976.	46. Prepared by T. Carneal
	47. Organization Nodaway Co. Hist. Soc
	48. Date 10/28/77
	49. Revision Date(s)



MARYVILLE

HISTORIC INVENTORY

NOAECOI-043

1. No. Polk - 8		4. Present Name(s) Old Cemetery		1. No. 8 Polk
2. County Nodaway		5. Other Name(s)		
3. Location of Negatives Carneal's Office - NWMSU		16. Thematic Category		2. County Nodaway
Specific Location East First & Water Streets		17. Date(s) or Period 1845-1865		
City or Town If Rural, Township & Vicinity Maryville Polk		18. Style or Design		4. Present Name(s) Old Cemetery
Site Plan with North Arrow		19. Architect or Engineer		
		20. Contractor or Builder		
		21. Original Use, if apparent Cemetery		
Coordinates UTM Lat. Sec. 17 TWP 64 R 35 Long.		22. Present Use Combination Park & Cemetery		
Site # Building #		23. Ownership Public <input type="checkbox"/> Private <input checked="" type="checkbox"/>		
Structure # Object #		24. Owner's Name & Address, if known Belva Giest/ 403 W. 3rd St. Maryville, Missouri 64468		
On National Register? Yes <input type="checkbox"/> No <input checked="" type="checkbox"/>		25. Open to Public? Yes <input checked="" type="checkbox"/> No <input type="checkbox"/>		
12. Is it Eligible? Yes <input type="checkbox"/> No <input checked="" type="checkbox"/>		26. Local Contact Person or Organization Daughters of the Amer. Revolution		
14. District Potential? Yes <input type="checkbox"/> No <input checked="" type="checkbox"/>		27. Other Surveys in Which Included		
Name of Established District		37. Condition Interior <input type="checkbox"/> Exterior <input type="checkbox"/>		
Further Description of Important Features The Daughters of the American Revolution started restoration in 1915. The markers were laid flat and encased in cement. In 1917, trees and shrubs were planted. In 1922, a large boulder with a bronze marker was placed in the southwest corner, also, a set of stairs were placed on East First Street leading into the cemetery. In 1936, the maintenance of the cemetery was turned over to the city after vandals had taken the (see appendix)		38. Changes (Explain in #42) Addition <input type="checkbox"/> Altered <input type="checkbox"/> Moved <input type="checkbox"/>		
		39. Endangered? By What? Yes <input type="checkbox"/> No <input checked="" type="checkbox"/>		
3. History and Significance The Old Cemetery is the first cemetery in Maryville. The cemetery was plotted in 1845. Some of Maryville's first settlers are buried here. Many sites in Maryville were plotted by these settlers, for example, the Torrence Addition by Lloyd B. Torrence. Many streets are named after these settlers; Vine, Water, Torrence, Jenkins (see appendix)		40. Visible from Public Road? Yes <input checked="" type="checkbox"/> No <input type="checkbox"/>		
		41. Distance from and Frontage on Road D. 8'		
4. Description of Environment and Outbuildings The cemetery has the general appearance of a park with hedges, trees, bushes, and two white benches. The markers are laid flat in cement for preservation.				5. Other Name(s)
1. Maryville Daily Forum, August, 1945.		46. Prepared by T. Carneal		
2. Nodaway County Records.		47. Organization Nodaway Co. Hist. Soc.		
(see appendix)		48. Date 10/28/77		
		49. Revision Date(s)		

Polk #8
Appendix #42

original bronze marker. It was replaced with a marble marker.

Polk #8
Appendix #43

and Charles Streets. Many people were later transferred to the Merrigan and Oakhill Cemeteries.

In 1870, the county court established a cemetery for the city of Maryville, after this the Old Cemetery was no longer used.

Polk #8
Appendix #45

3. Personal interview with Mrs. Robert Giest.
4. History of Nodaway County, Missouri. St. Joseph: National Historical Company, 1882.
5. Nodaway County Historical Society. Maryville, Missouri, 19th Century Tour. Maryville: Nodaway County Historical Society, 1973.

1846  1924

ERECTED BY
MARYVILLE CHAPTER
DAUGHTERS OF THE
AMERICAN REVOLUTION
IN MEMORY OF THOSE
BURIED HERE

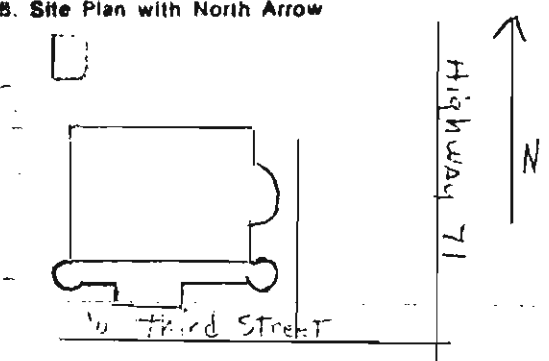
HISTORIC INVENTORY

NCPS 201-044

1. No. 7
 Polk
 Nodaway
 Robinson House

1. No. Polk - 7	4. Present Name(s) Robinson House 77ND 6031
2. County Nodaway	5. Other Name(s)
3. Location of Negatives Carneal's Office - NWMSU	

6. Specific Location 623 West Third Street	16. Thematic Category Architecture	28. No. of Stories 2
7. City or Town If Rural, Township & Vicinity Maryville Polk	17. Date(s) or Period 1904	29. Basement? Yes <input checked="" type="checkbox"/> No <input type="checkbox"/>
8. Site Plan with North Arrow	18. Style or Design Georgian	30. Foundation Material Brick



19. Architect or Engineer Searcy	20. Contractor or Builder Fred Faye (Tarkio)	31. Wall Construction Frame
21. Original Use, if apparent Home	22. Present Use Home	32. Roof Type & Material Hip, Wood Shingle
23. Ownership Public <input type="checkbox"/> Private <input checked="" type="checkbox"/>	24. Owner's Name & Address, if known J.B. Robinson 623 West Third Street Maryville, Missouri 64468	33. No. of Bays Front 3 Side 3
25. Open to Public? Yes <input type="checkbox"/> No <input checked="" type="checkbox"/>	26. Local Contact Person or Organization	34. Wall Treatment Wood Siding
27. Other Surveys in Which Included		35. Plan Shape Square
9. Coordinates Lat. Sec. 18 TWP 64 R 35 Long.		36. Changes (Explain in #42) Addition <input type="checkbox"/> Altered <input type="checkbox"/> Moved <input type="checkbox"/>
10. Site <input type="checkbox"/> Building <input checked="" type="checkbox"/>	11. On National Register? Yes <input type="checkbox"/> No <input checked="" type="checkbox"/>	37. Condition Interior Excellent Exterior Excellent
12. Is Eligible? Yes <input checked="" type="checkbox"/> No <input type="checkbox"/>	13. Part of Estab. Hist. Dist.? Yes <input type="checkbox"/> No <input checked="" type="checkbox"/>	38. Preservation Underway? Yes <input type="checkbox"/> No <input checked="" type="checkbox"/>
14. District Potent'ly? Yes <input type="checkbox"/> No <input checked="" type="checkbox"/>	15. Name of Established District	39. Endangered? By What? Yes <input type="checkbox"/> No <input checked="" type="checkbox"/>
		40. Visible from Public Road? Yes <input checked="" type="checkbox"/> No <input type="checkbox"/>
		41. Distance from and Frontage on Road D. 40'

42. Further Description of Important Features
 The Robinson house has six large ionic columns supporting the front portico. A circular window is evident in the center of the front portico. The porch is balanced by two circular verandas on both floors. This design is continued on the east side of the house. The front lower bays are created by palleadium windows. Each side of the roof has a gable at each corner. There is scroll work along the top of the front portico and along (see appendix)



43. History and Significance
 The house was built for James B. Robinson, Sr. The original Robinson house stands next to the building on the west. The house is important because of its distinct architectural design. After the death of J.B. Robinson, Sr. the house passed to his son until he died in 1964. At this time J.B. Robinson, Jr. moved into the house and has resided there with his wife. Mr. Robinson is the president of Nodaway Valley Bank.

44. Description of Environment and Outbuildings
 There are two outbuildings behind the house. Originally they were used as a barn and carriage house. Today, the barn is a garage and storage house.

45. Sources of Information 1. Personal interview with Mr. and Mrs. J.B. Robinson, Jr.	46. Prepared by T. Carneal
	47. Organization Nodaway Co. Hist. Soc.
	48. Date 10/28/77
	49. Revision Date(s)

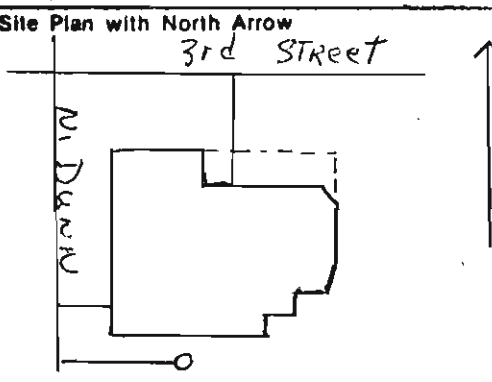

Polk #7
Appendix #42

the railing of the circular porches. The house has five fireplaces done in yellow brick which matches the foundations. The front steps are done in stone and the front sidewalk bears the initials of J.B. Robinson.



HISTORIC INVENTORY

NO18001-045

<p>1. No. Polk - 4</p> <p>2. County Nodaway</p> <p>3. Location of Negatives Carnal's Office - NWISU</p>	<p>4. Present Name(s) Thacker Home 77ND 0028</p> <p>5. Other Name(s) Montgomery Home</p>	<p>1. No. Polk - 4</p> <p>2. County Nodaway</p> <p>4. Present Name(s) Thacker Home</p> <p>5. Other Name(s) Montgomery Home</p>
<p>6. Specific Location</p> <p>548 West 3rd Street (3rd & Dunn)</p>	<p>16. Thematic Category Carpenter Gothic</p> <p>17. Date(s) or Period 1893</p> <p>18. Style or Design American Style Country Villa</p> <p>19. Architect or Engineer</p> <p>20. Contractor or Builder Mr. Howell</p> <p>21. Original Use, if apparent Home</p> <p>22. Present Use Home</p> <p>23. Ownership Public <input type="checkbox"/> Private <input checked="" type="checkbox"/></p> <p>24. Owner's Name & Address, if known Mr. & Mrs. Donald Thacker 548 West 3rd Street</p> <p>25. Open to Public? Yes <input type="checkbox"/> No <input checked="" type="checkbox"/></p> <p>26. Local Contact Person or Organization</p> <p>27. Other Surveys in Which Included</p>	<p>28. No. of Stories 2</p> <p>29. Basement? Yes <input checked="" type="checkbox"/> No <input type="checkbox"/></p> <p>30. Foundation Material Soft Brick (2 thick)</p> <p>31. Wall Construction Double Boxed, Frame</p> <p>32. Roof Type & Material Gable (see appendix)</p> <p>33. No. of Bays Front 3 Side 3</p> <p>34. Wall Treatment (see appendix)</p> <p>35. Plan Shape Asymmetrical</p> <p>36. Changes (Explain in #42) Addition <input checked="" type="checkbox"/> Altered <input checked="" type="checkbox"/> Moved <input type="checkbox"/></p> <p>37. Condition Interior Good Exterior Good</p> <p>38. Preservation Underway? Yes <input checked="" type="checkbox"/> No <input type="checkbox"/></p> <p>39. Endangered? Yes <input type="checkbox"/> By What? No <input checked="" type="checkbox"/></p> <p>40. Visible from Public Road? Yes <input checked="" type="checkbox"/> No <input type="checkbox"/></p> <p>41. Distance from and Frontage on Road D. 75' F. 120'</p>
<p>7. City or Town Maryville</p> <p>8. Site Plan with North Arrow</p> 	<p>9. Coordinates UTM Lat. Sec. 18 TWP 64 R 35 Long.</p> <p>10. Site <input checked="" type="checkbox"/> Building Structure <input type="checkbox"/> Object</p> <p>11. On National Register? Yes <input type="checkbox"/> No <input checked="" type="checkbox"/></p> <p>12. Is II Eligible? Yes <input checked="" type="checkbox"/> No <input type="checkbox"/></p> <p>13. Part of Estab. Hist. Dist.? Yes <input type="checkbox"/> No <input checked="" type="checkbox"/></p> <p>14. District Potent'l? Yes <input type="checkbox"/> No <input checked="" type="checkbox"/></p> <p>15. Name of Established District</p>	<p>42. Further Description of Important Features</p> <p>Present owners began working on the house in 1972 when they bought it. In the attic they found an old roof which showed age which indicated it had been outside at one time. There are also signs that there may have been a balcony from this roof on the west side. The present owners have made no exterior changes but have worked on the inside. On the main floor there is a kitchen, hall, one and a half baths, formal dining room (see appendix)</p> 
<p>43. History and Significance</p> <p>Mr. Howell built the home and lived in it himself. Mrs. Brownie Teol Montgomery lived in it from 1925-1972 when Mr. & Mrs. Donald Thacker bought it.</p>	<p>44. Description of Environment and Outbuildings</p> <p>There is a small well house on the southern edge of the property.</p>	<p>46. Prepared by T. Carneal</p> <p>47. Organization Nodaway Co. Hist. Soc.</p> <p>48. Date 10/28/77</p> <p>49. Revision Date(s)</p>
<p>45. Sources of Information</p> <p>1. Personal interview with Mrs. Donald Thacker.</p> <p>2. Nodaway County Historical Society. Maryville, Missouri: 19th Century Tour. Maryville: Nodaway County Historical Society, 1973.</p>	99	

Polk #4
Appendix #32

Originally wood shingles, now asbestos

Polk #4
Appendix #42

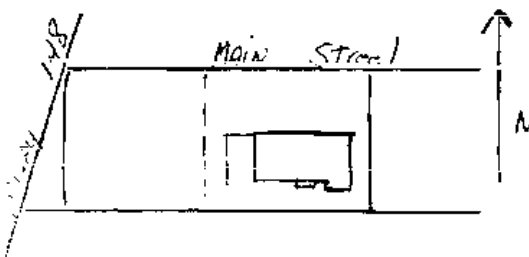

(with three sets of French doors on the west wall), living room, music room, and guest bedroom. Originally, there was a maid's room and two bedrooms upstairs. There are two sets of stairs in the house. One set goes from the kitchen into the maid's room and there is no outlet from the maid's room into the rest of the house. It was totally isolated. The other set goes from the hall into the two bedrooms upstairs. The present owners have added two bedrooms and a bathroom in the attic. They also made a door between the maid's room and the rest of the upstairs. All of the woodwork is oak. There is a built-in icebox in the kitchen. The present owners are in the process of fixing up the house and intend to keep the main floor basically the same. All the light fixtures in the house were changed around 1928 or 1930 and they have been retained.

There are several gables on the house. There is a small diamond shaped window on the north side in a gable. There is a porch on the northeast corner of the house. There are steps leading to doors on both the east and west.



HISTORIC INVENTORY

NODAWAY - 0416

1. No. Union - 2		4. Present Name(s) Mr. and Mrs. Ed Drummond Home		77 NO 0006	
2. County Nodaway		5. Other Name(s)			
3. Location of Negatives Carneal's Office - NWMSU		16. Thematic Category Architecture		28. No. of Stories 2	
Specific Location 1 block south of Main & 3 blocks east of Highway 148 in Pickering		17. Date(s) or Period Circa 1880		29. Basement? Yes <input checked="" type="checkbox"/> No <input type="checkbox"/>	
City or Town If Rural, Township & Vicinity Pickering Union		18. Style or Design Queen Anne		30. Foundation Material Brick	
Site Plan with North Arrow 		19. Architect or Engineer Unknown		31. Wall Construction Frame	
Coordinates UTM Lat. Sec. 9 TWP 65 R 35		20. Contractor or Builder Unknown		32. Roof Type & Material Gable Asphalt Shingle	
Site I: Building 10		21. Original Use, if apparent Home		33. No. of Bays Front Side	
Structure I: Object 11		22. Present Use Home		34. Wall Treatment Siding w/ Patterned Shingles	
On National Register? Yes <input type="checkbox"/> No <input checked="" type="checkbox"/>		23. Ownership Public <input type="checkbox"/> Private <input checked="" type="checkbox"/>		35. Plan Shape Asymmetrical	
Part of Estab. Hist. Dist.? Yes <input type="checkbox"/> No <input checked="" type="checkbox"/>		24. Owner's Name & Address, if known Mr. & Mrs. Ed Drummond Pickering, Missouri 64476		36. Changes (Explain in #42) Addition: <input type="checkbox"/> Altered: <input type="checkbox"/> Moved: <input type="checkbox"/>	
12. Is II Eligible? Yes <input checked="" type="checkbox"/> No <input type="checkbox"/>		25. Open to Public? Yes <input type="checkbox"/> No <input checked="" type="checkbox"/>		37. Condition Interior: Good Exterior: Excellent	
14. District Potential? Yes <input type="checkbox"/> No <input checked="" type="checkbox"/>		26. Local Contact Person or Organization		38. Preservation Underway? Yes <input checked="" type="checkbox"/> No <input type="checkbox"/>	
Name of Established District		27. Other Surveys in Which Included		39. Endangered? By What? Yes <input type="checkbox"/> No <input checked="" type="checkbox"/>	
3. History and Significance		40. Visible from Public Road? Yes <input checked="" type="checkbox"/> No <input type="checkbox"/>		41. Distance from and Frontage on Road D. 30' F. 50'	
4. Description of Environment and Outbuildings		5. Other Name(s) 			
5. Sources of Information 1. Personal Observation.		46. Prepared by T. Carneal			
		47. Organization Nodaway Co. Hist. Soc.			
		48. Date 10/28/77		49. Revision Date(s)	

Union #2
Appendix #42

the south and east side of the building. There is a second story porch below a projecting gable end. The gable end is filled with tattered shingles. The gable is supported on turned columns. The first floor porch mentioned earlier repeats the dentals under the eaves of the tower. The porch columns are tufkin. There is no vallance or bracketing on the porch, but the porch rail is paneled. It looks like it might be an alteration. The porch columns are supported on masonry pillars and there is lattice between them. On the south there are three prominent features. The tower on the left or east as mentioned. There is a very ornate projecting gable in the center. The first two stories are three-sided and then the attic story is rectangular supported on solid but paneled three dimensional brackets. Between the first and second story there is a tin roof supported on elaborate millwork brackets. The gable is infilled with patterned shingles. The extreme left element is another projecting gable. It rises from the foundation to the top of the second story and again has a projecting gable of a different size above it supported on brackets. At the corner of this element the gable is infilled with ornamental tempress. The mass of the house is surmounted by a very steep hip roof and two chimney projections. One has an originally tin corporate width and appears it may have been modified due to a mistake, particularly since a part of this would provide for a distraction from the rest of the house.



HISTORIC INVENTORY

NO. 1000-1001

1. No. Washington - 11		4. Present Name(s) Beauty Shop		77NO 0022	
2. County Nodaway		5. Other Name(s) Nora McClanahan--Dr. John McClanahan--M. Witt			
3. Location of Negatives Carneal's Office - NIMSU		16. Thematic Category Architecture		28. No. of Stories 1	
5. Specific Location Block 15, Lots 5 & 6		17. Date(s) or Period 1890-1900		29. Basement? Yes <input type="checkbox"/> No <input checked="" type="checkbox"/>	
7. City or Town If Rural, Township & Vicinity Guilford Washington		18. Style or Design Queen Anne		30. Foundation Material Brick	
8. Site Plan with North Arrow Route M		19. Architect or Engineer		31. Wall Construction Frame	
		20. Contractor or Builder Maynard Witt		32. Roof Type & Material Gable, Asbestos Shingle	
9. Coordinates UTM Lat. Long. Sec. 21 TWP 62 R 34		21. Original Use, if apparent Home		33. No. of Bays Front 1 Side 2	
10. Site <input checked="" type="checkbox"/> Building Structure <input type="checkbox"/> Object		22. Present Use Beauty Shop		34. Wall Treatment Siding	
11. On National Register? Yes <input type="checkbox"/> No <input checked="" type="checkbox"/>		23. Ownership Public <input type="checkbox"/> Private <input checked="" type="checkbox"/>		35. Plan Shape Asymmetrical	
12. Is it Eligible? Yes <input type="checkbox"/> No <input checked="" type="checkbox"/>		24. Owner's Name & Address, if known Christine Wood Barnard, Missouri 64423		36. Changes (Explain in #42) Addition <input type="checkbox"/> Altered <input type="checkbox"/> Moved <input type="checkbox"/>	
13. Part of Estab. Hist. Dist.? Yes <input type="checkbox"/> No <input checked="" type="checkbox"/>		25. Open to Public? Yes <input checked="" type="checkbox"/> No <input type="checkbox"/>		37. Condition Interior Good Exterior Good	
14. District Potent'l? Yes <input type="checkbox"/> No <input checked="" type="checkbox"/>		26. Local Contact Person or Organization Christine Wood		38. Preservation Underway? Yes <input checked="" type="checkbox"/> No <input type="checkbox"/>	
15. Name of Established District		27. Other Surveys in Which Included		39. Endangered? By What? Yes <input type="checkbox"/> No <input checked="" type="checkbox"/>	
42. Further Description of Important Features Interior changed to some extent.		40. Visible from Public Road? Yes <input checked="" type="checkbox"/> No <input type="checkbox"/>		41. Distance from and Frontage on Road D. 30' F. 36'	
43. History and Significance Built by one of the first merchants in the new town of Guilford. Later occupied by Dr. John McClanahan and his wife, Nora. In the parlor of this house, Mrs. McClanahan taught dozens of children to play the organ and the piano.		44. Description of Environment and Outbuildings			
45. Sources of Information 1. Abstract.		46. Prepared by T. Carneal		47. Organization Nodaway Co. Hist. Soc.	
		48. Date 10/28/71		49. Revision Date(s)	

Washington
Nodaway
Beauty Shop
Nora McClanahan--Dr. John McClanahan--M. Witt



HISTORIC INVENTORY

NO. 10001-0478

1. No. 5
2. County Nodaway
4. Present Name George L. Evans Farm
5. Other Name(s) Lewis-Campbell-Gentry

1. No. Washington - 5
2. County Nodaway
3. Location of Negatives Carneal's Office - NWMSU

4. Present Name(s)
Root Cellar on the George L. Evans Farm
77NO0028
5. Other Name(s)
Lewis-Campbell-Gentry

6. Specific Location
- 2 1/2 miles NE of Guilford

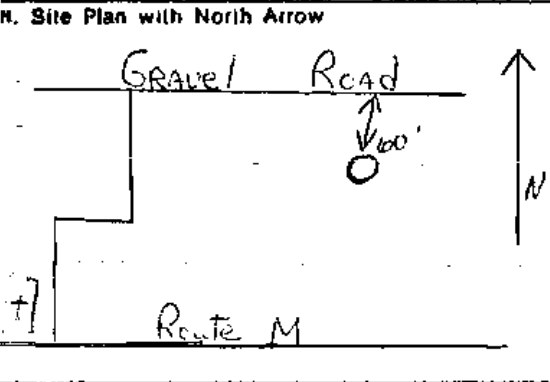
16. Thematic Category
Agriculture
17. Date(s) or Period
1870-1890

28. No. of Stories
29. Basement? Yes No

7. City or Town If Rural, Township & Vicinity
Guilford Washington

18. Style or Design

30. Foundation Material
Brick



19. Architect or Engineer
Unknown

31. Wall Construction
Masonry

20. Contractor or Builder
Unknown

32. Roof Type & Material
Brick

21. Original Use, if apparent
Root Cellar

33. No. of Bays
Front Side

22. Present Use
Root Cellar

34. Wall Treatment
Brick

23. Ownership
Public Private

35. Plan Shape
Circle

24. Owner's Name & Address, if known
Mr. & Mrs. George L. Evans
Guilford, Missouri 64457

36. Changes (Explain in #42)
Addition Altered Moved
37. Condition
Interior Fair
Exterior Fair

9. Coordinates UTM
Lat. NE 1/4 of NE 1/4 Sec. 15
Long. TWP 62 R 34

25. Open to Public? Yes No

38. Preservation Underway? Yes No

10. Site Building Structure Object

26. Local Contact Person or Organization
Carol Evans

39. Endangered? By What? Yes No
Erosion

11. On National Register? Yes No

12. Is it Eligible? Yes No

27. Other Surveys in Which Included

40. Visible from Public Road? Yes No

13. Part of Estab. Hist. Dist.? Yes No

14. District Potent'l? Yes No

41. Distance from and Frontage on Road
D. 60'

15. Name of Established District

42. Further Description of Important Features
Very elaborate and artistic brick masonry. Eight arched recesses of varied depths (two feet to six feet) form a circle approximately eight feet in diameter. An air vent is at the top of this rounded circle, another at the back of the deepest alcove.



43. History and Significance
Old style of preserving fruits and vegetables.

44. Description of Environment and Outbuildings
House and barn built around the turn of the century.

45. Sources of Information
1. Deed.

46. Prepared by
T. Carneal
47. Organization
Nodaway Co. Hist. Soc.
48. Date 10/28/77
49. Revision Date(s)



HISTORIC INVENTORY

NOFSC001-0019

1. No. Washington - 13	4. Present Name(s) Leo Gregory	77NO 0024
2. County Nodaway	5. Other Name(s) Blanche WhiteFord--William John WhiteFord--Wrat Combest	
3. Location of Negatives Carneal's Office - NWMSU		

6. Specific Location 3 1/2 miles SE of Guilford	16. Thematic Category Architecture	28. No. of Stories 2
	17. Date(s) or Period 1897	29. Basement? Yes <input type="checkbox"/> No <input checked="" type="checkbox"/>

7. City or Town Guilford	8. If Rural, Township & Vicinity Washington	18. Style or Design Carpenter Gothic	30. Foundation Material Brick
9. Site Plan with North Arrow Route M / Guilford		19. Architect or Engineer Charles Remy	31. Wall Construction Frame


20. Contractor or Builder William John WhiteFord	32. Roof Type & Material Gable, Asbestos Shingle
21. Original Use, if apparent Home	33. No. of Bays Front 2 Side 3
22. Present Use Vacant	34. Wall Treatment Siding

23. Ownership Public <input type="checkbox"/> Private <input checked="" type="checkbox"/>	35. Plan Shape Rectangular
24. Owner's Name & Address, if known Leo & Audrey Gregory Guilford, Missouri 64457	36. Changes (Explain in #42) Addition <input type="checkbox"/> Altered <input type="checkbox"/> Moved <input type="checkbox"/>

25. Open to Public? Yes <input checked="" type="checkbox"/> No <input type="checkbox"/>	37. Condition Interior Good Exterior Good
26. Local Contact Person or Organization Leo & Audrey Gregory	38. Preservation Underway? Yes <input type="checkbox"/> No <input checked="" type="checkbox"/>

27. Other Surveys in Which Included	39. Endangered? By What? Yes <input checked="" type="checkbox"/> No <input type="checkbox"/> Neglect
11. On National Register? Yes <input type="checkbox"/> No <input checked="" type="checkbox"/>	40. Visible from Public Road? Yes <input checked="" type="checkbox"/> No <input type="checkbox"/>

12. Is Eligible? Yes <input type="checkbox"/> No <input checked="" type="checkbox"/>	13. Part of Estab. Hist. Dist.? Yes <input type="checkbox"/> No <input checked="" type="checkbox"/>	14. District Potent? Yes <input type="checkbox"/> No <input checked="" type="checkbox"/>	41. Distance from and Frontage on Road D. 500' F. 40'
15. Name of Established District			

42. Further Description of Important Features This home contains an open stairway with the original oak finish.	
--	---

43. History and Significance A pioneer family lived on this farm from 1864 to 1953. Wyatt Combest, a Southern sympathizer, was shot by Night Riders during the Civil War on this site.

44. Description of Environment and Outbuildings

45. Sources of Information 1. Personal interview with descendants of the WhiteFord family. 2. Abstract. 3. History of Andrew County.	46. Prepared by T. Carneal
	47. Organization Nodaway Co. Hist. Soc.
	48. Date 10/28/77
	49. Revision Date(s)

Washington
Nodaway
Leo Gregory
Dr. William John WhiteFord--Wrat Combest



HISTORIC INVENTORY

NOA5001-050

1 No. 6
Washington
2 County
Nodaway
4 Present Name(s)
Groves Cemetery-Virgin Prairie Grass
5 Owner Name(s)
Whiteford Cemetery--Stingley Land

1. No. Washington - 6
2. County Nodaway
3. Location of Negatives Carneal's Office - NWMSU

4. Present Name(s) Groves Cemetery-Virgin Prairie Grass
5. Other Name(s) Whiteford Cemetery--Stingley Land

6. Specific Location 1 1/2 mile SE of Guilford

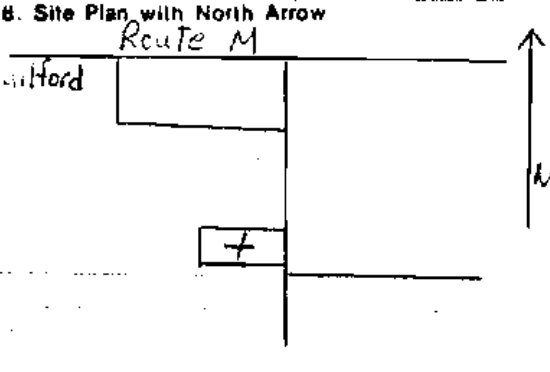
16. Thematic Category Architecture
17. Date(s) or Period 1840's

28. No. of Stories
29. Basement? Yes No

7. City or Town If Rural, Township & Vicinity Guilford Washington

18. Style or Design

30. Foundation Material
31. Wall Construction



19. Architect or Engineer
20. Contractor or Builder

32. Roof Type & Material
33. No. of Bays Front Side

21. Original Use, if apparent Prairie
22. Present Use Cemetery

34. Wall Treatment
35. Plan Shape

9. Coordinates UTM Lat. SW 1/4 of SW 1/4 Sec. 22 Long. TWP 62 R 34

23. Ownership Public Private
24. Owner's Name & Address, if known Jimmie Miller, Jr. Guilford, Missouri 64457

36. Changes (Explain in #42) Addition Altered Moved
37. Condition Interior Exterior

10. Site Building Structure Object
11. On National Register? Yes No
12. Is it Eligible? Yes No
13. Part of Estab. Hist. Dist.? Yes No
14. District Potential? Yes No

25. Open to Public? Yes No
26. Local Contact Person or Organization Dona Miller


38. Preservation Underway? Yes No
39. Endangered? By What? Yes No

15. Name of Established District

27. Other Surveys in Which Included

40. Visible from Public Road? Yes No
41. Distance from and Frontage on Road F. 150'

42. Further Description of Important Features
Oldest marked grave in Washington Township. "Elion Smith died 1846, age 43 years".
Virgin prairie 'bluestem' grass covers the cemetery.



43. History and Significance
One of the first settlers, Leon Stingley, owned the land and started the cemetery. He is buried there, as are several members of the Groves family who next owned the land. The acre of land containing one hundred plus graves has been transferred with each new owner of the surrounding land and is now owned by Jimmie Miller, Jr., Great-Great-Great Grandson of Leon Stingley.

44. Description of Environment and Outbuildings


45. Sources of Information
1. Abstract.

46. Prepared by T. Carneal
47. Organization Nodaway Co. Hist. Soc.
48. Date 10/28/77
49. Revision Date(s)



HISTORIC INVENTORY

NOA5001-051

1. No. Washington - 8		4. Present Name(s) Guilford Community Center	
2. County Nodaway		5. Other Name(s) Christian Church - M.E. Church	
3. Location of Negatives Carneal's Office - NWMSU		77NO 0021	
6. Specific Location Within limits of Guilford		16. Thematic Category Architecture	28. No. of Stories 1
7. City or Town If Rural, Township & Vicinity Guilford Washington		17. Date(s) or Period 1873	29. Basement? Yes <input type="checkbox"/> No <input checked="" type="checkbox"/>
8. Site Plan with North Arrow Route M Elm St Walnut St Wisconsin St		18. Style or Design	30. Foundation Material Cement Block
9. Coordinates UTM Lat. NW 1/4 of NE 1/4 of Sec. 2 Long. TWP 62 R 34		19. Architect or Engineer	31. Wall Construction Frame
10. Site: Building <input checked="" type="checkbox"/> Structure <input type="checkbox"/> Object <input type="checkbox"/>		20. Contractor or Builder	32. Roof Type & Material Gable Asphalt Shingles
11. On National Register? Yes <input type="checkbox"/> No <input checked="" type="checkbox"/>		21. Original Use, if apparent Church	33. No. of Bays Front 0 Side 2
12. Is It Eligible? Yes <input type="checkbox"/> No <input checked="" type="checkbox"/>		22. Present Use Community Center	34. Wall Treatment Wood Siding
13. Part of Estab. Hist. Dist.? Yes <input type="checkbox"/> No <input checked="" type="checkbox"/>		23. Ownership Public <input checked="" type="checkbox"/> Private <input type="checkbox"/>	35. Plan Shape Rectangular
14. District Potent'l? Yes <input type="checkbox"/> No <input checked="" type="checkbox"/>		24. Owner's Name & Address, if known Guilford Community Center, Inc Guilford, Missouri 64457	36. Changes (Explain in #42) Addition <input type="checkbox"/> Altered <input type="checkbox"/> Moved <input checked="" type="checkbox"/>
15. Name of Established District		25. Open to Public? Yes <input checked="" type="checkbox"/> No <input type="checkbox"/>	37. Condition Interior Good Exterior Good
16. Further Description of Important Features No structural changes have been made in the original church building.		26. Local Contact Person or Organization	38. Preservation Underway? Yes <input checked="" type="checkbox"/> No <input type="checkbox"/>
17. History and Significance Built near 'Old' Guilford about the same time as the Methodist South Church was erected. Moved to 'New' Guilford in the 1890's and used as Methodist Church until 1915. Then a school and the Christian Church. Acquired for community center and dedicated to the Bicentennial in 1976.		27. Other Surveys in Which Included	39. Endangered? By What? Yes <input type="checkbox"/> No <input checked="" type="checkbox"/>
18. Description of Environment and Outbuildings Good.		28. Visible from Public Road? Yes <input checked="" type="checkbox"/> No <input type="checkbox"/>	40. Distance from and Frontage on Road D. 6' F. 36'
19. Sources of Information 1. Personal interviews with people in the area.		29. Prepared by T. Carneal	
		30. Organization Nodaway Co. Hist. Soc.	
		31. Date 32. Revision Date(s) 10/28/77	

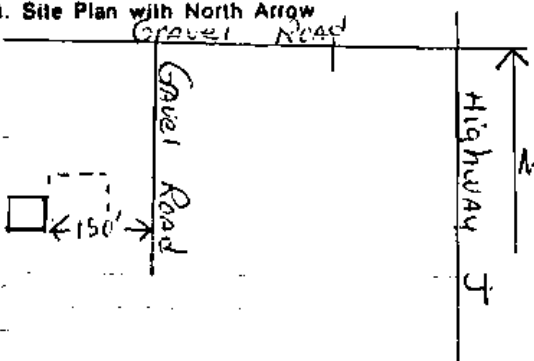
1 No. 8 Washington
 2 County Nodaway
 3 Present Name(s) Guilford Community Center
 4 Other Name(s) Christian Church - M.E. Church



HISTORIC INVENTORY

W045001-052

Washington
 Nodaway
 House on the Kenneth Laughlin Farm
 Laughlin-Donaldson-Groves

1. No. Washington - 3	4. Present Name(s) Root Cellar and Smoke House on the Kenneth Laughlin Farm.		77N00019
2. County Nodaway	5. Other Name(s) Laughlin-Donaldson-Groves		
3. Location of Negatives Carneal's Office - NWMSU			
6. Specific Location 3 miles NE of Guilford	16. Thematic Category Agriculture	28. No. of Stories 1	
7. City or Town If Rural, Township & Vicinity Guilford Washington	17. Date(s) or Period 1870-1890	29. Basement? Yes <input checked="" type="checkbox"/> No <input type="checkbox"/>	
8. Site Plan with North Arrow 	18. Style or Design	30. Foundation Material Brick	
	19. Architect or Engineer Unknown	31. Wall Construction Masonry	
	20. Contractor or Builder Unknown	32. Roof Type & Material Gable with Wood Shingles	
	21. Original Use, if apparent Food Storage	33. No. of Bays Front Side	
	22. Present Use Storage	34. Wall Treatment Brick & Mortar	
	23. Ownership Public <input type="checkbox"/> Private <input checked="" type="checkbox"/>	35. Plan Shape Rectangle	
	24. Owner's Name & Address, if known Kenneth Laughlin Guilford, Missouri 64457	36. Changes (Explain in #42) Addition <input type="checkbox"/> Altered <input type="checkbox"/> Moved <input type="checkbox"/>	
	25. Open to Public? Yes <input checked="" type="checkbox"/> No <input type="checkbox"/>	37. Condition Interior Fair Exterior Fair	
	26. Local Contact Person or Organization Macii Laughlin	38. Preservation Underway? Yes <input type="checkbox"/> No <input checked="" type="checkbox"/>	
	27. Other Surveys in Which Included	39. Endangered? By What? Yes <input checked="" type="checkbox"/> No <input type="checkbox"/> Erosion	
9. Coordinates UTM Lat. SE 1/4 of NE 1/4 Sec. 10 Long. TWP 62 R 34		40. Visible from Public Road? Yes <input checked="" type="checkbox"/> No <input type="checkbox"/>	
10. Site <input type="checkbox"/> Building <input type="checkbox"/>		41. Distance from and Frontage on Road D. 150'	
11. On National Register? Yes <input type="checkbox"/> No <input checked="" type="checkbox"/>			
12. Is Eligible? Yes <input checked="" type="checkbox"/> No <input type="checkbox"/>			
13. Part of Estab. Hist. Dist.? Yes <input type="checkbox"/> No <input checked="" type="checkbox"/>			
14. District Potent'l? Yes <input type="checkbox"/> No <input checked="" type="checkbox"/>			
Name of Established District			

42. Further Description of Important Features

Brick root cellar with brick smoke house built over it. Entrance to cellar is through the floor of smoke house.

43. History and Significance

Unusual method of preserving meat, vegetables and fruit.

44. Description of Environment and Outbuildings

Attached house and all other buildings well cared for.

45. Sources of Information	46. Prepared by T. Carneal
1. Personal Observation.	47. Organization Nodaway Co. Hist. Soc.
	48. Date 10/28/77
	49. Revision Date(s)



HISTORIC INVENTORY

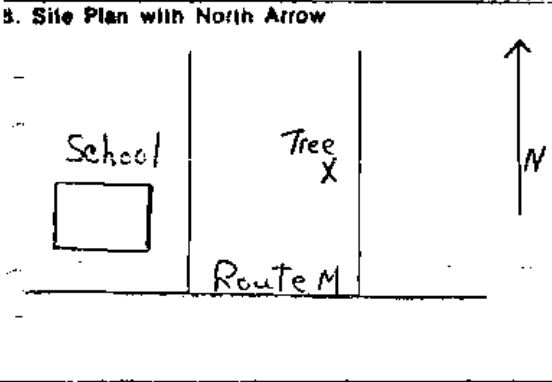
NOA5001-053

1. No. 7
Washington
2. County Nodaway
4. Present Name(s) Liberty Tree
5. Other Name(s) Burr Oak - 200 years old

1. No. Washington - 7
2. County Nodaway
3. Location of Negatives Carneal's Office - NWMSU
4. Present Name(s) Liberty Tree
5. Other Name(s) Burr Oak - 200 years old

6. Specific Location
1 block E of school building at Guilford

7. City or Town If Rural, Township & Vicinity
Guilford Washington



9. Coordinates UTM
Lat. SW $\frac{1}{4}$ of SW $\frac{1}{4}$ of SE $\frac{1}{4}$ of Sec. 16
Long. TWP 62 R 34

10. Site: Building Structure: Object

11. On National Register? Yes No
12. Is it Eligible? Yes No

13. Part of Estab. Hist. Dist.? Yes No
14. District Potent? Yes No

15. Name of Established District

16. Thematic Category
Aboriginal Americans

17. Date(s) or Period
1776

18. Style or Design

19. Architect or Engineer

20. Contractor or Builder

21. Original Use, if apparent

22. Present Use

23. Ownership Public Private

24. Owner's Name & Address, if known
Perry Carter
Guilford, Missouri 64457

25. Open to Public? Yes No

26. Local Contact Person or Organization
Perry Carter

27. Other Surveys in Which Included

28. No. of Stories

29. Basement? Yes No

30. Foundation Material

31. Wall Construction

32. Roof Type & Material

33. No. of Bays Front Side

34. Wall Treatment

35. Plan Shape

36. Changes (Explain in #42) Addition Altered Moved

37. Condition Interior Exterior

38. Preservation Underway? Yes No

39. Endangered? By What? Yes No

40. Visible from Public Road? Yes No

41. Distance from and Frontage on Road D. 4'

42. Further Description of Important Features
Designated a Liberty tree by the Missouri State Forestry and awarded a plaque in honor of the Bicentennial.



43. History and Significance
One of several trees in the area to qualify as a two hundred year old tree. In 1900 a brick kiln was located near this site.

44. Description of Environment and Outbuildings
Good.

45. Sources of Information
1. Personal Observation.

46. Prepared by
T. Carneal

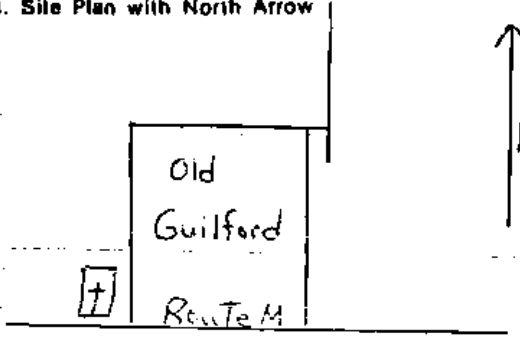
47. Organization
Nodaway Co. Hist. Soc.

48. Date 10/28/77
49. Revision Date(s)



HISTORIC INVENTORY

NO 43001-084

1. No. Washington - 4		4. Present Name(s) Town site of old Guilford		Washington	
2. County Nodaway		5. Other Name(s) Guilford			Nodaway
3. Location of Negatives Carneal's Office - NWMSU					
6. Specific Location ½ mile E of Guilford		16. Thematic Category Urban Design		28. No. of Stories	
7. City or Town // Rural, Township & Vicinity Guilford Washington		17. Date(s) or Period 1856		29. Basement? Yes <input type="checkbox"/> No <input type="checkbox"/>	
8. Site Plan with North Arrow 		18. Style or Design		30. Foundation Material	
		19. Architect or Engineer		31. Wall Construction	
		20. Contractor or Builder O.H.P. Craig built first house		32. Roof Type & Material	
		21. Original Use, if apparent Village		33. No. of Bays Front Side	
		22. Present Use Residential District		34. Wall Treatment	
		23. Ownership Public <input type="checkbox"/> Private <input checked="" type="checkbox"/>		35. Plan Shape	
		24. Owner's Name & Address, if known		36. Changes (Explain in #42) Addition <input type="checkbox"/> Altered <input type="checkbox"/> Moved <input type="checkbox"/>	
9. Coordinates UTM Lat. SW¼ of SW¼ of Sec. 15 Long. TWP 62 R. 34		25. Open to Public? Yes <input type="checkbox"/> No <input checked="" type="checkbox"/>		37. Condition Interior Exterior	
10. Site <input checked="" type="checkbox"/> Building <input type="checkbox"/> Structure <input type="checkbox"/> Object <input type="checkbox"/>		26. Local Contact Person or Organization House Occupants		38. Preservation Underway? Yes <input type="checkbox"/> No <input checked="" type="checkbox"/>	
11. On National Register? Yes <input type="checkbox"/> No <input checked="" type="checkbox"/>		27. Other Surveys in Which Included		39. Endangered? By What? Yes <input checked="" type="checkbox"/> No <input type="checkbox"/>	
12. Is Eligible? Yes <input checked="" type="checkbox"/> No <input type="checkbox"/>				40. Visible from Public Road? Yes <input checked="" type="checkbox"/> No <input type="checkbox"/>	
13. Part of Estab. Hist. Dist.? Yes <input type="checkbox"/> No <input checked="" type="checkbox"/>				41. Distance from and Frontage on Road	
14. District Potential? Yes <input checked="" type="checkbox"/> No <input type="checkbox"/>				Guilford	
15. Name of Established District					
42. Further Description of Important Features Seven original houses still standing on the old Guilford town site.					
43. History and Significance One of the first platted towns in Nodaway County. Headquarters and an enlistment center for the State Militia during the Civil War.					
44. Description of Environment and Outbuildings Many repairs needed.					
45. Sources of Information 1. Past and Present of Nodaway County, Missouri, Vols. I and II. Indianapolis: B.F. Bowen and Company, 1910.			46. Prepared by T. Carneal		
			47. Organization Nodaway Co. Hist. Soc.		
			48. Date 10/28/77		
			49. Revision Date(s)		



HISTORIC INVENTORY

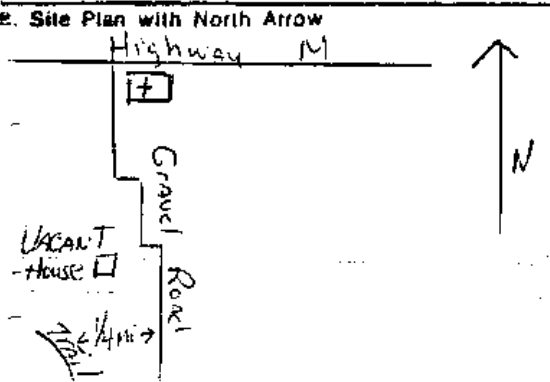
NO95001-025

Washington
Nodaway
Original Trail
Land of Miller-Greenlee-Blakely

1. No. Washington - 1
 2. County Nodaway
 3. Location of Negatives Carneal's Office - NWMSU
 4. Present Name(s) Original Trail
 5. Other Name(s) Land of Miller-Greenlee-Blakely

6. Specific Location
 2 1/2 miles SE of Guilford

7. City or Town If Rural, Township & Vicinity
 Guilford Washington



9. Coordinates UTM
 Lat. E 1/2 of SW 1/4 of NW 1/4 of Sec. 34
 Long. TWP 62 R 34

10. Site X: Building II Structure I: Object II

11. On National Register? Yes I I No X
 12. Is it Eligible? Yes X No I I
 13. Part of Estab. Hist. Dist.? Yes I I No X
 14. District Potent'l? Yes I I No X

15. Name of Established District

16. Thematic Category
 Exploration & Settlement

17. Date(s) or Period
 1840's

18. Style or Design

19. Architect or Engineer

20. Contractor or Builder

21. Original Use, if apparent
 Wagon Trail

22. Present Use
 Pasture

23. Ownership Public I I Private X

24. Owner's Name & Address, if known
 Jimmie & Donna Miller
 Guilford, Missouri 64457

25. Open to Public? Yes X No I I

26. Local Contact Person or Organization
 Donna Miller

27. Other Surveys in Which Included

28. No. of Stories

29. Basement? Yes I I No X

30. Foundation Material

31. Wall Construction

32. Roof Type & Material

33. No. of Bays Front Side

34. Wall Treatment

35. Plan Shape

36. Changes (Explain in #42) Addition I I Altered I I Moved I I

37. Condition Interior Exterior

38. Preservation Underway? Yes I I No X


39. Endangered? By What? Yes X No I I
 Erosion

40. Visible from Public Road? Yes I I No X

41. Distance from and Frontage on Road
 D. 1/4 mile

42. Further Description of Important Features

Same trail can be seen, more faintly, both north and south of this site.



43. History and Significance

The first settlers coming into the southeast corner of Nodaway County followed this trail on the east bluff of the Platte River.

44. Description of Environment and Outbuildings

45. Sources of Information

1. Deed.

46. Prepared by
 T. Carneal

47. Organization
 Nodaway Co. Hist. Soc.

48. Date 10/28/77
 49. Revision Date(s)



HISTORIC INVENTORY

NODAWAY CO. MISSOURI

1. No. Washington - 12		4. Present Name(s) Skidmore Home		77NO 0023	
2. County Nodaway		5. Other Name(s) Skidmore--Den Davis--Bill Dougan			
3. Location of Negatives Carneal's Office - NWMSU					
6. Specific Location Block 5, Lots 5 & 6		16. Thematic Category Architecture		28. No. of Stories 1	
7. City or Town Guilford		17. Date(s) or Period 1890's		29. Basement? Yes <input type="checkbox"/> No <input checked="" type="checkbox"/>	
8. Site Plan with North Arrow Route M EIM ST WISCON ST WALNUT ST		18. Style or Design Queen Anne		30. Foundation Material Brick	
9. Coordinates Lat. Sec. 21 Long. UTM TWP 62 R 34		19. Architect or Engineer Unknown		31. Wall Construction Frame	
10. Site I: Building <input checked="" type="checkbox"/> Structure I: Object <input type="checkbox"/>		20. Contractor or Builder Bill Dougan		32. Roof Type & Material Gable, Asbestos Shingle	
11. On National Register? Yes <input type="checkbox"/> No <input checked="" type="checkbox"/>		21. Original Use, if apparent Home		33. No. of Bays Front 2 Side 2	
12. Is It Eligible? Yes <input type="checkbox"/> No <input checked="" type="checkbox"/>		22. Present Use Home		34. Wall Treatment Wood	
13. Part of Estab. Hist. Dist.? Yes <input type="checkbox"/> No <input checked="" type="checkbox"/>		23. Ownership Public <input type="checkbox"/> Private <input checked="" type="checkbox"/>		35. Plan Shape "L" Shape	
14. District Potent'l? Yes <input type="checkbox"/> No <input checked="" type="checkbox"/>		24. Owner's Name & Address, if known Lee Jessee Barnard, Missouri 64423		36. Changes (Explain in #42) Addition <input type="checkbox"/> Altered <input type="checkbox"/> Moved <input type="checkbox"/>	
15. Name of Established District		25. Open to Public? Yes <input type="checkbox"/> No <input checked="" type="checkbox"/>		37. Condition Interior Fair Exterior Good	
16. Further Description of Important Features Few changes have been made to the original structure.		26. Local Contact Person or Organization Lee Jessee		38. Preservation Underway? Yes <input type="checkbox"/> No <input checked="" type="checkbox"/>	
17. History and Significance First house built in the new town of Guilford, by Bill Dougan, druggist.		27. Other Surveys in Which Included		39. Endangered? By What? Yes <input checked="" type="checkbox"/> No <input type="checkbox"/> Neglect	
18. Description of Environment and Outbuildings		40. Visible from Public Road? Yes <input checked="" type="checkbox"/> No <input type="checkbox"/>		41. Distance from and Frontage on Road D. 40' F. 40'	
19. Sources of Information 1. Abstract.		45. Prepared by T. Carneal		47. Organization Nodaway Co. Hist. Soc.	
		46. Date 10/28/77		48. Revision Date(s)	

Washington
Nodaway
Skidmore Home
Skidmore--Den Davis--Bill Dougan



HISTORIC INVENTORY

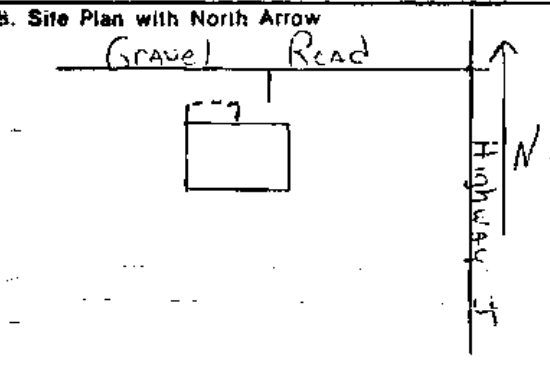
NOA-001-057

1. County Washington
2. County Nodaway
3. City or Town Guilford
4. Precinct Vilas Martin
5. Owner Name(s) Martin Home

1. No. Washington - 2
2. County Nodaway
3. Location of Negatives Carneal's Office - NWMSU
4. Present Name(s) Vilas Martin
5. Other Name(s) Martin Home

5. Specific Location 5 miles NE of Guilford
16. Thematic Category Architecture
17. Date(s) or Period 1887
28. No. of Stories 2
29. Basement? Yes No

City or Town Guilford
Rural, Township & Vicinity Washington



18. Style or Design Italianate
19. Architect or Engineer Alfred Martin
20. Contractor or Builder Alfred Martin
21. Original Use, if apparent Home
22. Present Use Vacant
23. Ownership Public Private
24. Owner's Name & Address, if known The Martin heirs, in period of transition

30. Foundation Material Stone
31. Wall Construction Masonry
32. Roof Type & Material Peaked, Asphalt Shingle
33. No. of Bays Front 4 Side 2
34. Wall Treatment Brick & Mortar
35. Plan Shape Square
36. Changes (Explain in #42) Addition Altered Moved
37. Condition Interior Good Exterior Good

Coordinates UTM
Lat. NW 1/4 of NE 1/4 Sec. 12
Long. TWP 62 R 34

Site Building
Structure Object

11. On National Register? Yes No
12. Is it Eligible? Yes No

13. Part of Estab. Hist. Dist.? Yes No
14. District Potent? Yes No

15. Name of Established District

25. Open to Public? Yes No
26. Local Contact Person or Organization

27. Other Surveys in Which Included

38. Preservation Underway? Yes No
39. Endangered? By What? Yes No

40. Visible from Public Road? Yes No

41. Distance from and Frontage on Road D. 80' F. 40'

42. Further Description of Important Features
Cement has been put over the bricks and a porch has been changed.



43. History and Significance
Built by Confederate veterans of the Civil War. Owned and occupied by his descendants since 1887.

44. Description of Environment and Outbuildings
A few outbuildings are surrounding the house.

45. Sources of Information
1. Personal interview with members of the Martin family.

46. Prepared by T. Carneal
47. Organization Nodaway Co. Hist. Soc.
48. Date 10/28/77
49. Revision Date(s)




HISTORIC INVENTORY

NO. 9-027

1. No. Washington - 9		4. Present Name(s) Natural Spring on the Norbert & Anna Lee Walter Farm	
2. County Nodaway		5. Other Name(s) Merrigan-Thompson-Noland & Blakely-- Coleman Younger	
3. Location of Negatives Carneal's Office - NWMSU			
6. Specific Location 1 mile N of Guilford		16. Thematic Category Exploration & Settlement	
7. City or Town If Rural, Township & Vicinity Guilford Washington		17. Date(s) or Period 1845	
8. Site Plan with North Arrow		18. Style or Design	
		19. Architect or Engineer	
		20. Contractor or Builder	
		21. Original Use, if apparent Livestock Water	
		22. Present Use Livestock Water	
		23. Ownership Public <input type="checkbox"/> Private <input checked="" type="checkbox"/>	
		24. Owner's Name & Address, if known Norbert & Anna Lee Walter Guilford, Missouri 64457	
9. Coordinates UTM Lat. SW 1/4 Sec. 3 TWP 62 R 34 Long. NE 1/4 Sec. 9 TWP 62 R 34		25. Open to Public? Yes <input checked="" type="checkbox"/> No <input type="checkbox"/>	
10. Site <input checked="" type="checkbox"/> Building <input type="checkbox"/> Structure <input type="checkbox"/> Object <input type="checkbox"/>		26. Local Contact Person or Organization Norbert or Anna Lee Walter	
11. On National Register? Yes <input type="checkbox"/> No <input checked="" type="checkbox"/>		27. Other Surveys in Which Included	
12. Is it Eligible? Yes <input checked="" type="checkbox"/> No <input type="checkbox"/>		38. Preservation Underway? Yes <input checked="" type="checkbox"/> No <input type="checkbox"/>	
13. Part of Estab. Hist. Dist.? Yes <input type="checkbox"/> No <input checked="" type="checkbox"/>		39. Endangered? By What? Yes <input type="checkbox"/> No <input checked="" type="checkbox"/>	
14. District Potent? Yes <input type="checkbox"/> No <input checked="" type="checkbox"/>		40. Visible from Public Road? Yes <input type="checkbox"/> No <input checked="" type="checkbox"/>	
15. Name of Established District		41. Distance from and Frontage on Road D. 700'	

42. Further Description of Important Features
A concrete watering tank has been built around the spring.



43. History and Significance
This spring is located on the property that was the first deed recorded in Nodaway County. This natural spring runs continuously.

44. Description of Environment and Outbuildings

45. Sources of Information
1. Abstract.

46. Prepared by
T. Carneal
47. Organization
Nodaway Co. Hist. Soc.
48. Date
10/28/77
49. Revision Date(s)

Washington
Nodaway
Norbert & Anna Lee Walter Farm
Coleman Younger

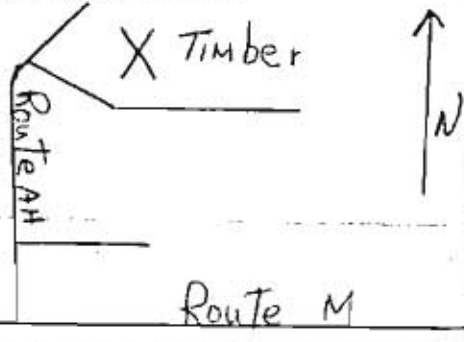



HISTORIC INVENTORY

NOAS001-059

1. No. Washington - 10	4. Present Name(s) White Oak Timber
2. County Nodaway	5. Other Name(s) White Oak
3. Location of Negatives Carneal's Office - NWMSU	

Twp No 10
 County Nodaway
 Precinct
 White Oak Timber

6. Specific Location 2-3 miles N of Guilford	16. Thematic Category Exploration & Settlement	28. No. of Stories
7. City or Town // Rural, Township & Vicinity Guilford Washington	17. Date(s) or Period	29. Basement? Yes <input type="checkbox"/> No <input type="checkbox"/>
8. Site Plan with North Arrow 	18. Style or Design	30. Foundation Material
9. Coordinates UTM Lat. Sec. 3 TWP 62 R 34 Long.	19. Architect or Engineer	31. Wall Construction
10. Site <input checked="" type="checkbox"/> Building <input type="checkbox"/> Structure <input type="checkbox"/> Object <input type="checkbox"/>	20. Contractor or Builder	32. Roof Type & Material
11. On National Register? Yes <input type="checkbox"/> No <input checked="" type="checkbox"/>	21. Original Use, if apparent	33. No. of Bays Front Side
12. Is it Eligible? Yes <input checked="" type="checkbox"/> No <input type="checkbox"/>	22. Present Use	34. Wall Treatment
13. Part of Estab. Hist. Dist.? Yes <input type="checkbox"/> No <input checked="" type="checkbox"/>	23. Ownership Public <input type="checkbox"/> Private <input checked="" type="checkbox"/>	35. Plan Shape
14. District Potent? Yes <input type="checkbox"/> No <input checked="" type="checkbox"/>	24. Owner's Name & Address, if known Several land owners	36. Changes (Explain in #42) Addition <input type="checkbox"/> Altered <input type="checkbox"/> Moved <input type="checkbox"/>
15. Name of Established District	25. Open to Public? Yes <input checked="" type="checkbox"/> No <input type="checkbox"/>	37. Condition Interior Exterior
	26. Local Contact Person or Organization Local owners	38. Preservation Underway? Yes <input type="checkbox"/> No <input type="checkbox"/>
	27. Other Surveys in Which Included	39. Endangered? By What? Yes <input type="checkbox"/> No <input type="checkbox"/>
		40. Visible from Public Road? Yes <input type="checkbox"/> No <input type="checkbox"/>
		41. Distance from and Frontage on Road

42. Further Description of Important Features Approximately 200 acres of virgin white oak timber at this site location.	
--	---

White Oak

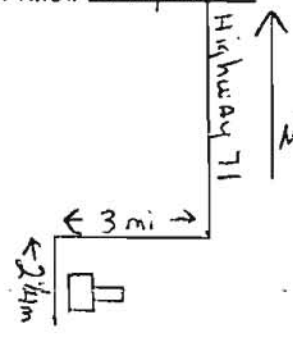

43. History and Significance
44. Description of Environment and Outbuildings

45. Sources of Information 1. Personal Observation.	46. Prepared by T. Carneal
	47. Organization Nodaway Co. Hist. Soc.
	48. Date 10/28/77
	49. Revision Date(s)



HISTORIC INVENTORY

NOAS001-060

1. No. White Cloud - 3		4. Present Name(s) Mr. & Mrs. Ernest Hartman House		77ND 0238	
2. County Nodaway		5. Other Name(s)			
3. Location of Negatives Carneal's Office - NMSU					
6. Specific Location 10 miles south of Maryville on Highway 71. Then 3 miles west (see appendix)		16. Thematic Category Architecture		28. No. of Stories 2	
7. City or Town White Cloud		17. Date(s) or Period 1874		29. Basement? Yes <input type="checkbox"/> No <input checked="" type="checkbox"/>	
8. Site Plan with North Arrow 		18. Style or Design Vernacular		30. Foundation Material Stone	
		19. Architect or Engineer		31. Wall Construction Frame	
		20. Contractor or Builder Mr. George Hartman		32. Roof Type & Material Gable, Wood Shingle	
		21. Original Use, if apparent Home		33. No. of Bays Front 2 Side 2	
		22. Present Use Home		34. Wall Treatment Wood Siding	
		23. Ownership Public <input type="checkbox"/> Private <input checked="" type="checkbox"/>		35. Plan Shape Rectangular	
9. Coordinates UTM Lat. Sec. 23 TWP 62 R 36 Long.		24. Owner's Name & Address, if known Mr. Nicholas Hartman Maryville, Missouri 64468		36. Changes (Explain in #42) Addition <input checked="" type="checkbox"/> Altered <input type="checkbox"/> Moved <input type="checkbox"/>	
10. Site I; Building <input checked="" type="checkbox"/>		25. Open to Public? Yes <input type="checkbox"/> No <input checked="" type="checkbox"/>		37. Condition Interior Good Exterior Good	
11. On National Register? Yes <input type="checkbox"/> No <input checked="" type="checkbox"/>		26. Local Contact Person or Organization		38. Preservation Underway? Yes <input type="checkbox"/> No <input checked="" type="checkbox"/>	
12. Is it Eligible? Yes <input type="checkbox"/> No <input checked="" type="checkbox"/>		27. Other Surveys in Which Included		39. Endangered? By What? Yes <input checked="" type="checkbox"/> No <input type="checkbox"/> Neglect	
13. Part of Estab. Hist. Dist.? Yes <input type="checkbox"/> No <input checked="" type="checkbox"/>				40. Visible from Public Road? Yes <input checked="" type="checkbox"/> No <input type="checkbox"/>	
14. District Potent'ly? Yes <input type="checkbox"/> No <input checked="" type="checkbox"/>				41. Distance from and Frontage on Road D. 40'	
15. Name of Established District					
1. Further Description of Important Features There have been several rooms added over the years. The house is very plain with no decorations.					
2. History and Significance This farm has remained in the same family for three generations spanning over one hundred years.					
3. Description of Environment and Outbuildings A barn, smoke house, and several farm sheds still exist in the vicinity of the house.					
4. Sources of Information 1. Past and Present of Nodaway County, Missouri. Vols. I and II. Indianapolis: B.F. Bowen and Company, 1910.		48. Prepared by T. Carneal		47. Organization Nodaway Co. Hist. Soc.	
		48. Date 10/28/77		49. Revision Date(s)	

1. County
Nodaway
 2. County
Nodaway
 3. Present Name(s)
Mr. & Mrs. Ernest Hartman House
 4. Other Names

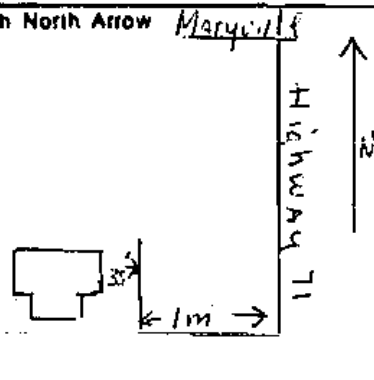
White Cloud #3
Appendix #6

and 2½ miles south. The house is on the west side of the road.



HISTORIC INVENTORY

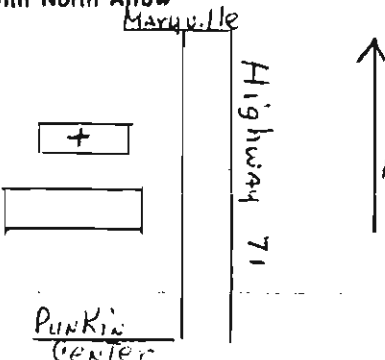
NWMS001-061

1. No. White Cloud - 2		4. Present Name(s) C.W. Ridlon House		1. No. 2 White Cld.
County Nodaway		5. Other Name(s) Ralph Giffin		
Location of Negatives Carneal's Office - NWMSU				
2. Specific Location 13 miles south of Maryville on Highway 71. Then 1 mile west & 1 mile north		16. Thematic Category Architecture		2. County Nodaway
City or Town If Rural, Township & Vicinity White Cloud		17. Date(s) or Period 1880-1890		
3. Site Plan with North Arrow 		18. Style or Design Queen Anne		
Coordinates UTM Lat. Sec. 24 TWP 62 R 36 Long.		19. Architect or Engineer		4. Present Name(s) C.W. Ridlon House
Site I: Building <input checked="" type="checkbox"/>		20. Contractor or Builder		
Structure I: Object <input type="checkbox"/>		21. Original Use, if apparent Home		
On National Register? Yes <input type="checkbox"/> No <input checked="" type="checkbox"/>		22. Present Use Home		5. Other Name(s) Ralph Giffin
12. Is It Eligible? Yes <input type="checkbox"/> No <input checked="" type="checkbox"/>		23. Ownership Public <input type="checkbox"/> Private <input checked="" type="checkbox"/>		
14. District Potenti'l? Yes <input type="checkbox"/> No <input checked="" type="checkbox"/>		24. Owner's Name & Address, if known Mrs. C.W. Ridlon Barnard, Missouri 64423		
Name of Established District		25. Open to Public? Yes <input type="checkbox"/> No <input checked="" type="checkbox"/>		6. Other Name(s) Ralph Giffin
2. Further Description of Important Features Two porches have been added to this home. There are patterned shingles in the upper eaves. The lower siding has been covered with an asbestos siding.		26. Local Contact Person or Organization		
3. History and Significance This was the home of Mr. Ralph Giffin who raised race horses and raced them throughout the Mid-West.		27. Other Surveys in Which Included		
4. Description of Environment and Outbuildings There are several farm buildings in this area including barns and other livestock sheds.		28. No. of Stories 2		7. Other Name(s) Ralph Giffin
5. Sources of Information 1. Personal interview with Mrs. C.W. Ridlon.		29. Basement? Yes <input checked="" type="checkbox"/> No <input type="checkbox"/>		
		30. Foundation Material Limestone		
		31. Wall Construction Frame		8. Other Name(s) Ralph Giffin
		32. Roof Type & Material Gable, Asphalt Shingle		
		33. No. of Bays Front 2 Side 4		
		34. Wall Treatment Wood Siding		9. Other Name(s) Ralph Giffin
		35. Plan Shape Asymmetrical		
		36. Changes (Explain in #42) Addition <input checked="" type="checkbox"/> Altered <input type="checkbox"/> Moved <input type="checkbox"/>		
		37. Condition Interior Good Exterior Good		10. Other Name(s) Ralph Giffin
		38. Preservation Underway? Yes <input type="checkbox"/> No <input checked="" type="checkbox"/>		
		39. Endangered? By What? Yes <input type="checkbox"/> No <input checked="" type="checkbox"/>		
		40. Visible from Public Road? Yes <input checked="" type="checkbox"/> No <input type="checkbox"/>		11. Other Name(s) Ralph Giffin
		41. Distance from and Frontage on Road D. 40'		
		46. Prepared by T. Carneal		
		47. Organization Nodaway Co. Hist. Soc.		12. Other Name(s) Ralph Giffin
		48. Date 10/28/77		
		49. Revision Date(s)		



HISTORIC INVENTORY

NOA3001-062

1. No. White Cloud - 1		4. Present Name(s) Salem Christian Church		77ND 0036	
2. County Nodaway		5. Other Name(s)			
3. Location of Negatives Carneal's Office - NWMSU					
6. Specific Location 9 1/2 miles south of Maryville on the west side of Highway 71		16. Thematic Category Society		28. No. of Stories 1	
7. City or Town If Rural, Township & Vicinity White Cloud		17. Date(s) or Period 1874		29. Basement? Yes <input type="checkbox"/> No <input checked="" type="checkbox"/>	
8. Site Plan with North Arrow 		18. Style or Design Greek Revival		30. Foundation Material Limestone	
		19. Architect or Engineer		31. Wall Construction Frame	
		20. Contractor or Builder		32. Roof Type & Material Gable, Wood Shingle	
		21. Original Use, if apparent Church		33. No. of Bays Front 2 Side 4	
		22. Present Use Church		34. Wall Treatment Wood Siding	
		23. Ownership Public <input type="checkbox"/> Private <input checked="" type="checkbox"/>		35. Plan Shape Rectangular	
Coordinates UTM Lat. Sec. 5 TWP 62 R 35 Long.		24. Owner's Name & Address, if known Salem Christian Church/ RFD Maryville, Missouri 64468		36. Changes (Explain in #42) Addition <input type="checkbox"/> Altered <input type="checkbox"/> Moved <input type="checkbox"/>	
9. On National Register? Yes <input type="checkbox"/> No <input checked="" type="checkbox"/>		25. Open to Public? Yes <input type="checkbox"/> No <input checked="" type="checkbox"/>		37. Condition Interior: Good Exterior: Good	
10. Part of Estab. Hist. Dist.? Yes <input type="checkbox"/> No <input checked="" type="checkbox"/>		26. Local Contact Person or Organization Dale Brewer		38. Preservation Underway? Yes <input checked="" type="checkbox"/> No <input type="checkbox"/>	
11. Name of Established District		27. Other Surveys in Which Included		39. Endangered? By What? Yes <input type="checkbox"/> No <input checked="" type="checkbox"/>	
12. Is Eligible? Yes <input checked="" type="checkbox"/> No <input type="checkbox"/>				40. Visible from Public Road? Yes <input checked="" type="checkbox"/> No <input type="checkbox"/>	
13. District Potential? Yes <input type="checkbox"/> No <input checked="" type="checkbox"/>				41. Distance from end Frontage on Road D. 300'	
14. Description of Environment and Outbuildings There is a cemetery next to the church.		5. Other Negatives			
15. Sources of Information 1. Salem Church books in possession of Mrs. Walter Scott.		6. Prepared by T. Carneal			
		47. Organization Nodaway Co. Hist. Soc.			
		48. Date 10/28/77			
		49. Revision Date(s)			

White Cloud #1
Appendix #42

suggestions to build a House of Worship were carried through and
the Salem Church was built in 1874.

SALEM
CHURCH
1874

