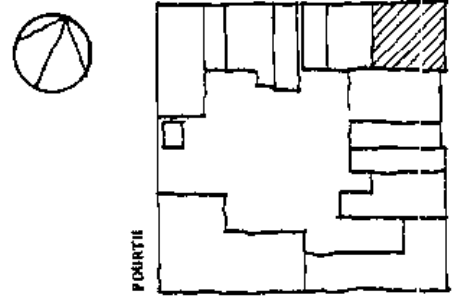




Office of Historic Preservation, P.O. Box 176, Jefferson City, Missouri 65101
HISTORIC INVENTORY

<p>1 No 22</p> <p>2 County Pike</p> <p>3 Location of Negatives URDC</p>	<p>4 Present Name(s) Bank of Louisiana</p> <p>5 Other Name(s)</p>	<p>1 No</p> <p>2 County</p> <p>4 Present Name(s)</p> <p>5 Other Name(s)</p>
<p>6 Specific Location 101 South 3rd Street</p> <p>7 City or Town, if Rural, Township & Vicinity Louisiana, MO</p> <p>8 Site Plan GEORGIA</p> 	<p>16 Thematic Category Commercial</p> <p>17 Date(s) or Period c. 1876; Remodeled c. 1924</p> <p>18 Style or Design Classical Revival</p> <p>19 Architect or Engineer</p> <p>20 Contractor or Builder</p> <p>21 Original Use, if apparent Bank</p> <p>22 Present Use Bank</p> <p>23 Ownership Public <input checked="" type="checkbox"/> Private <input type="checkbox"/></p> <p>24 Owner's Name & Address. Bank of Louisiana 101 S. 3rd Street Louisiana, Mo.</p> <p>25 Open to Public? Yes <input checked="" type="checkbox"/> No <input type="checkbox"/></p> <p>26 Local Contact Person or Organization Pike Co. Historical Society</p> <p>27 Other Surveys in Which Included</p>	<p>28 No. of Stories 2</p> <p>29 Basement? Yes <input checked="" type="checkbox"/> No <input type="checkbox"/></p> <p>30 Foundation Material Masonry/Stone</p> <p>31. Wall Construction Masonry</p> <p>32. Roof Type & Material Flat/Composition</p> <p>33. No. of Bays Front 5 Side 6</p> <p>34. Wall Treatment Brick-Stone</p> <p>35. Plan Shape Rectangle</p> <p>36. Changes (Explain in #42) Addition: <input type="checkbox"/> Altered <input checked="" type="checkbox"/> Moved: <input type="checkbox"/></p> <p>37 Condition Interior Excellent Exterior Excellent</p> <p>38. Preservation Underway? Yes <input type="checkbox"/> No <input checked="" type="checkbox"/></p> <p>39 Endangered? By What? Yes <input type="checkbox"/> No <input checked="" type="checkbox"/></p> <p>40. Visible from Public Road? Yes <input checked="" type="checkbox"/> No <input type="checkbox"/></p> <p>41. Distance from and Frontage on Road 8' / 45' / 50'</p>
<p>9 Coordinates UTM</p> <p>Lat</p> <p>Long</p> <p>10 Site: <input checked="" type="checkbox"/> Building <input checked="" type="checkbox"/> Structure: <input type="checkbox"/> Object: <input type="checkbox"/></p> <p>11 On National Register? Yes <input type="checkbox"/> No <input checked="" type="checkbox"/></p> <p>12 Is it Eligible? Yes <input checked="" type="checkbox"/> No <input type="checkbox"/></p> <p>13 Part of Estab. Hist. Dist.? Yes <input type="checkbox"/> No <input checked="" type="checkbox"/></p> <p>14. District Potent'? Yes <input checked="" type="checkbox"/> No <input type="checkbox"/></p> <p>15 Name of Established District</p>	<p>42. Further Description of Important Features Original building constructed c. 1876 as commercial structure, with Italianate detailing. 1910 - 1920 building was remodeled and converted into a bank with classical revival detailing.</p>	
<p>43 History and Significance This classical revival building occupies one quadrant of the 3rd and Georgia intersection and thus through its mass, details, height and materials makes a significant contribution to the street scene.</p>	<p>44 Description of Environment and Outbuildings Central Business District commercial area.</p>	<p>46 Prepared by KLI/LC</p> <p>47. Organization URDC/PCHS</p> <p>48 Date 5/79 49 Revision Date(s)</p>
<p>45 Sources of Information 1885, 1896, 1909, 1937 Sanborn Insurance Maps 1900 Photographs of Georgia and 3rd Streets</p>		

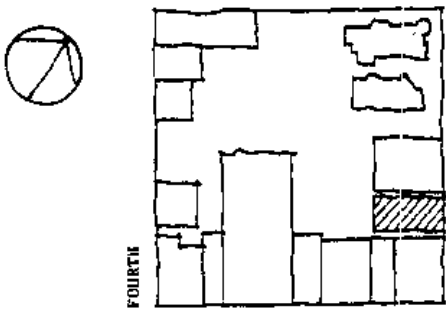


BANK
OF
LOUISIANA

STOP

BEST

Office of Historic Preservation, P.O. Box 176, Jefferson City, Missouri 65101
HISTORIC INVENTORY

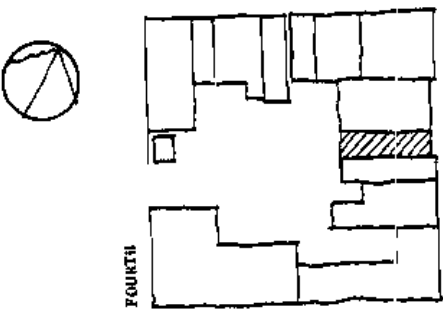

1 No 64		4 Present Name(s) D & W Plumbing & Heating Co.		1 No
2 County Pike		5 Other Name(s)		
3 Location of Negatives URDC/SHPO				
6 Specific Location 108 N. 3rd		16 Thematic Category Commercial		2. County
7 City or Town If Rural, Township & Vicinity Louisiana, MO		17 Date(s) or Period c. 1885		
8 Site Plan TENNESSEE 		18 Style of Design Italianate/Victorian		4 Present Name(s)
9 Coordinates Lat _____ Long _____		19 Architect or Engineer		
10 Site: <input type="checkbox"/> Building <input checked="" type="checkbox"/> Structure: <input type="checkbox"/> Object: <input type="checkbox"/>		20 Contractor or Builder		
11 On National Register? Yes <input type="checkbox"/> No <input checked="" type="checkbox"/>		21 Original Use, if apparent Wood & Coal Distributor		
12 Is It Eligible? Yes <input checked="" type="checkbox"/> No <input type="checkbox"/>		22 Present Use Commercial		
13 Part of Estab. Hist. Dist.? Yes <input type="checkbox"/> No <input checked="" type="checkbox"/>		23 Ownership Public <input type="checkbox"/> Private <input checked="" type="checkbox"/>		
14 District Potential? Yes <input checked="" type="checkbox"/> No <input type="checkbox"/>		24 Owner's Name & Address, if known S. Meehan		
15 Name of Established District		25 Open to Public? Yes <input checked="" type="checkbox"/> No <input type="checkbox"/>		
16 Name of Established District		26 Local Contact Person or Organization Pike Co. Historical Society		
17 Name of Established District		27 Other Surveys in Which Included		
42 Further Description of Important Features Bay windows, cornice and present brick facade were added during the early 20th century.		28 No. of Stories 3		5 Other Name(s)
43 History and Significance This building's facade has been only slightly altered and its original design is substantially intact, as reconstructed in the early 20th century.		29 Basement? Yes <input checked="" type="checkbox"/> No <input type="checkbox"/>		
44 Description of Environment and Outbuildings Central Business District		30 Foundation Material Masonry		
45 Sources of Information 1886 Sanborn Insurance Map		31 Wall Construction Masonry		
		32 Roof Type & Material Flat		
		33 No. of Bays Front 2 Side 4		
		34 Wall Treatment Brick		
		35 Plan Shape Rectangle		
		36 Changes (Explain in #42) Addition: <input type="checkbox"/> Altered: <input checked="" type="checkbox"/> Moved: <input type="checkbox"/>		
		37 Condition Interior Fair Exterior Fair		
		38 Preservation Underway? Yes <input type="checkbox"/> No <input checked="" type="checkbox"/>		
		39 Endangered? By What? Yes <input type="checkbox"/> No <input checked="" type="checkbox"/>		
		40 Visible from Public Road? Yes <input checked="" type="checkbox"/> No <input type="checkbox"/>		
		41 Distance from and Frontage on Road 8' / 30'		
		46 Prepared by GAM/KLI		
		47 Organization URDC		
		48 Date 6/79 49 Revision Date(s)		



D & W


PLUMBING & HEATING
GUTTERING & SHEET METAL
ELECTRICAL SUPPLIES

Office of Historic Preservation, P.O. Box 176, Jefferson City, Missouri 65101
HISTORIC INVENTORY

<p>1 No 26</p> <p>2 County Pike</p> <p>3 Location of Negatives URDC</p>	<p>4 Present Name(s) Montgomery Ward</p> <p>5 Other Name(s)</p>	<p>1 No</p> <p>2 County</p> <p>3 Present Name(s)</p> <p>4 Present Name(s)</p> <p>5 Other Name(s)</p>
<p>6 Specific Location 111 South 3rd Street</p> <p>7 City or Town <input type="checkbox"/> Rural, Township & Vicinity Louisiana, MO</p> <p>8 Site Plan GEORGIA</p> <div style="text-align: center;">  </div> <p>9 Coordinates UTM Lat _____ Long _____</p>	<p>16 Thematic Category Commercial</p> <p>17 Date(s) or Period c. 1876</p> <p>18 Style or Design Italianate</p> <p>19 Architect or Engineer</p> <p>20 Contractor or Builder</p> <p>21 Original Use, if apparent Retail/ furniture store</p> <p>22 Present Use retail/ catalog store</p> <p>23 Ownership Public <input type="checkbox"/> Private <input checked="" type="checkbox"/></p> <p>24 Owner's Name & Address, if known Mr. Davis Benning 421 North Main St.</p> <p>25 Open to Public? Louisiana MO. Yes <input checked="" type="checkbox"/> No <input type="checkbox"/></p> <p>26 Local Contact Person or Organization Pike Co. Historical Society</p> <p>27 Other Surveys in Which Included</p>	<p>28 No. of Stories 3</p> <p>29 Basement? Yes <input checked="" type="checkbox"/> No <input type="checkbox"/></p> <p>30 Foundation Material Masonry/stone</p> <p>31. Wall Construction Masonry</p> <p>32. Roof Type & Material Flat/composition</p> <p>33. No. of Bays Front 3 Side 0</p> <p>34. Wall Treatment Brick</p> <p>35. Plan Shape Rectangle</p> <p>36. Changes (Explain in #42) Addition: <input type="checkbox"/> Altered <input type="checkbox"/> Moved <input type="checkbox"/></p> <p>37 Condition Interior Poor Exterior Fair</p> <p>38. Preservation Underway? Yes <input type="checkbox"/> No <input checked="" type="checkbox"/></p> <p>39 Endangered? By What? Yes <input type="checkbox"/> No <input checked="" type="checkbox"/></p> <p>40. Visible from Public Road? Yes <input checked="" type="checkbox"/> No <input type="checkbox"/></p> <p>41. Distance from and Frontage on Road 81/20'</p>
<p>42. Further Description of Important Features Original cornice has been removed, and the shutters have been added.</p>	<div style="text-align: center;">  </div>	
<p>43 History and Significance This building is substantially intact and contributes to the streetscape through its mass, height, fenestration, detail and retention of original design.</p>	<p>44 Description of Environment and Outbuildings Central Business District commercial area.</p>	
<p>45 Sources of information 1876 - "Birds eye" view of Louisiana by Chas. Shober & Co. Props. 1885 Sanborn Insurance map 1900 Photograph of 3rd Street</p>	<p>46. Prepared by KLI/LC</p> <p>47. Organization URDC/PCHS</p> <p>48 Date 5/79 49 Revision Date(s)</p>	

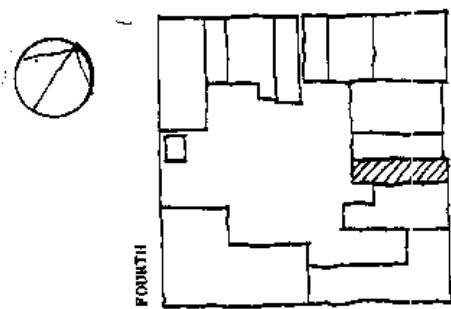



Office of Historic Preservation, P.O. Box 176, Jefferson City, Missouri 65101
HISTORIC INVENTORY

1 No 63 2 County Pike 3 Location of Negatives URDC	4 Present Name(s) <p style="text-align: center;">Louisiana Funeral Parlour</p> 5 Other Name(s)	1 No	
6 Specific Location <p style="text-align: center;">112-114 3rd Street</p>	16 Thematic Category Commercial 17 Date(s) or Period c. 1875	28 No. of Stories 4 29 Basement? Yes <input checked="" type="checkbox"/> No <input type="checkbox"/>	2. County
7 City or Town <input type="checkbox"/> Rural, Township & Vicinity Louisiana, MO 8 Site Plan TENNESSEE	18 Style or Design Romanesque 19 Architect or Engineer 20 Contractor or Builder 21 Original Use, if apparent Warehouse 22 Present Use Funeral Parlour	30 Foundation Material Masonry 31 Wall Construction Masonry 32 Roof Type & Material Flat/ Asphalt 33 No. of Bays Front 4 Side 4	4 Present Name(s)
9 Coordinates UTM Lat Long	23 Ownership Public <input type="checkbox"/> Private <input checked="" type="checkbox"/> 24 Owner's Name & Address, if known Andrew Murphy	34 Wall Treatment Stone 35 Plan Shape Rectangle 36 Changes (Explain in #42) Addition: <input type="checkbox"/> Altered: <input type="checkbox"/> Moved: <input type="checkbox"/> 37 Condition Interior Fair Exterior Good	5 Other Name(s)
10 Site: <input type="checkbox"/> Building <input checked="" type="checkbox"/> Structure: <input type="checkbox"/> Object: <input type="checkbox"/> 11 On National Register? Yes <input type="checkbox"/> No <input checked="" type="checkbox"/> 12 Is it Eligible? Yes <input checked="" type="checkbox"/> No <input type="checkbox"/> 13 Part of Estab. Hist. Dist.? Yes <input type="checkbox"/> No <input checked="" type="checkbox"/> 14 District Potent.? Yes <input checked="" type="checkbox"/> No <input type="checkbox"/> 15 Name of Established District	25 Open to Public? Yes <input checked="" type="checkbox"/> No <input type="checkbox"/> 26 Local Contact Person or Organization Pike Co. Historical Society 27 Other Surveys in Which Included	38 Preservation Underway? Yes <input type="checkbox"/> No <input checked="" type="checkbox"/> 39 Endangered? By What? Yes <input type="checkbox"/> No <input checked="" type="checkbox"/> 40 Visible from Public Road? Yes <input checked="" type="checkbox"/> No <input type="checkbox"/> 41 Distance from and Frontage on Road 8 / 45'	
42 Further Description of Important Features <p>Original pitched roof replaced by flat; Italianate parapet on north facade around 1920 (?)</p>			
43 History and Significance This building was one of the early mills constructed in Louisiana.			
44 Description of Environment and Outbuildings <p style="text-align: center;">Central Business District</p>			
45 Sources of Information 1886 Sanborn Insurance Maps Aerial photograph 1876		46 Prepared by GAM/KLI 47 Organization URDC 48 Date 6/79 49 Revision Date(s)	

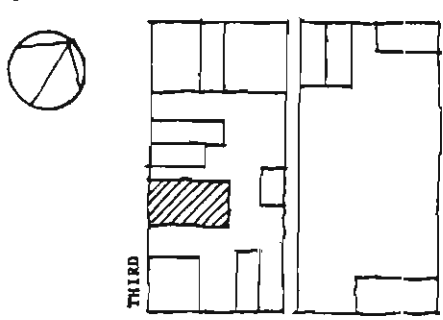



Office of Historic Preservation, P.O. Box 176, Jefferson City, Missouri 65101
HISTORIC INVENTORY

1 No 25	4 Present Name(s) Chamber of Commerce		1 No
2 County Pike	5 Other Name(s)		2 County
3 Location of Negatives URDC			
6 Specific Location 113 South 3rd Street	16 Thematic Category Commercial	28 No of Stories 3	4 Present Name(s)
7 City or Town If Rural, Township & Vicinity Louisiana, MO	17 Date(s) or Period c. 1876	29 Basement? Yes <input checked="" type="checkbox"/> No <input type="checkbox"/>	
8 Site Plan GEORGIA 	18 Style or Design Victorian commercial	30 Foundation Material Masonry/Stone	
9 Coordinates Lat UTM Long	19 Architect or Engineer	31 Wall Construction Masonry	
10 Site: Building <input checked="" type="checkbox"/> Structure: Object <input type="checkbox"/>	20 Contractor or Builder	32 Roof Type & Material Flat/Composition	
11 On National Register? Yes <input type="checkbox"/> No <input checked="" type="checkbox"/>	21 Original Use, if apparent Retail/Millinery	33 No. of Bays Front 3 Side 0	
12 Is it Eligible? Yes <input checked="" type="checkbox"/> No <input type="checkbox"/>	22 Present Use Public	34 Wall Treatment Brick	
13 Part of Estab. Hist. Dist.? Yes <input type="checkbox"/> No <input checked="" type="checkbox"/>	23 Ownership Public <input type="checkbox"/> Private <input checked="" type="checkbox"/>	35 Plan Shape Rectangle	
14 District Potential? Yes <input checked="" type="checkbox"/> No <input type="checkbox"/>	24 Owner's Name & Address, if known Chamber of Commerce Louisiana, Missouri	36 Changes (Explain in #42) Addition: Altered <input checked="" type="checkbox"/> Moved <input type="checkbox"/>	
15 Name of Established District	25 Open to Public? Yes <input checked="" type="checkbox"/> No <input type="checkbox"/>	37 Condition Interior Good Exterior Good	
42 Further Description of Important Features 2nd story bay added after 1900. Pressed tin ceiling on first floor.	26 Local Contact Person or Organization Pike Co. Historical Society	38 Preservation Underway? Yes <input type="checkbox"/> No <input checked="" type="checkbox"/>	5 Other Name(s)
43 History and Significance Contributes to streetscape through mass, height, fenestration, details, materials, and color.	27 Other Surveys in Which Included	39 Endangered? By What? Yes <input type="checkbox"/> No <input checked="" type="checkbox"/>	
44 Description of Environment and Outbuildings Central Business District commercial area.			
45 Sources of Information 1876 - "Birds eye" view of Louisiana by Chas. Shober & Co. Props. 1885 Sanborn Insurance Map 1900 Photograph of 3rd Street	46 Prepared by CLI/LC		
	47 Organization URDC/PCHS		
	48 Date 5/79 49 Revision Date(s)		

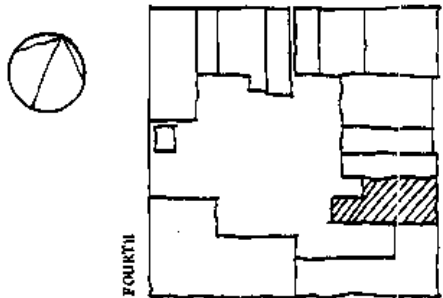


Office of Historic Preservation, P.O. Box 176, Jefferson City, Missouri 65101
HISTORIC INVENTORY

<p>1 No 30</p> <p>2 County Pike</p> <p>3 Location of Negatives URDC</p>	<p>4 Present Name(s) Press Journal</p> <p>5 Other Name(s)</p>	1 NO					
<p>6 Specific Location 114 - 116 South 3rd Street</p> <p>7 City or Town <input type="checkbox"/> Rural, Township & Vicinity Louisiana, MO</p> <p>8 Site Plan GEORGIA</p> <div style="text-align: center;">  </div> <p>9 Coordinates UTM Lat _____ Long _____</p> <p>10 Site: <input type="checkbox"/> Building <input checked="" type="checkbox"/> Structure: <input type="checkbox"/> Object: <input type="checkbox"/></p> <table border="1" style="width:100%; border-collapse: collapse;"> <tr> <td>11 On National Register? Yes <input type="checkbox"/> No <input checked="" type="checkbox"/></td> <td>12 Is it Eligible? Yes <input checked="" type="checkbox"/> No <input type="checkbox"/></td> </tr> <tr> <td>13 Part of Estab Hist Dist? Yes <input type="checkbox"/> No <input checked="" type="checkbox"/></td> <td>14 District Potential? Yes <input checked="" type="checkbox"/> No <input type="checkbox"/></td> </tr> </table> <p>15 Name of Established District</p>	11 On National Register? Yes <input type="checkbox"/> No <input checked="" type="checkbox"/>	12 Is it Eligible? Yes <input checked="" type="checkbox"/> No <input type="checkbox"/>	13 Part of Estab Hist Dist? Yes <input type="checkbox"/> No <input checked="" type="checkbox"/>	14 District Potential? Yes <input checked="" type="checkbox"/> No <input type="checkbox"/>	<p>16 Thematic Category Commercial</p> <p>17 Date(s) or Period c. 1885</p> <p>18 Style or Design Federal</p> <p>19 Architect or Engineer</p> <p>20 Contractor or Builder</p> <p>21 Original Use, if apparent Church</p> <p>22 Present Use Offices</p> <p>23 Ownership Public <input type="checkbox"/> Private <input checked="" type="checkbox"/></p> <p>24 Owner's Name & Address, if known Press Journal Publishing Company, Inc.</p> <p>25 Open to Public? Yes <input checked="" type="checkbox"/> No <input type="checkbox"/></p> <p>26 Local Contact Person or Organization Pike Co. Historical Society</p> <p>27 Other Surveys in Which Included</p>	<p>28 No. of Stories 2</p> <p>29 Basement? Yes <input checked="" type="checkbox"/> No <input type="checkbox"/></p> <p>30 Foundation Material Masonry</p> <p>31 Wall Construction Brick</p> <p>32 Roof Type & Material Flat</p> <p>33 No. of Bays Front 3 Side _____</p> <p>34 Wall Treatment Brick</p> <p>35 Plan Shape Rectangle</p> <p>36 Changes (Explain in #42) Addition: <input type="checkbox"/> Altered <input checked="" type="checkbox"/> Moved: <input type="checkbox"/></p> <p>37 Condition Interior Good Exterior Good</p> <p>38 Preservation Underway? Yes <input type="checkbox"/> No <input checked="" type="checkbox"/></p> <p>39 Endangered? By What? Yes <input type="checkbox"/> No <input checked="" type="checkbox"/></p> <p>40 Visible from Public Road? Yes <input checked="" type="checkbox"/> No <input type="checkbox"/></p> <p>41 Distance from and Frontage on Road 8' / 60'</p>	2. County 4 Present Name(s)
11 On National Register? Yes <input type="checkbox"/> No <input checked="" type="checkbox"/>	12 Is it Eligible? Yes <input checked="" type="checkbox"/> No <input type="checkbox"/>						
13 Part of Estab Hist Dist? Yes <input type="checkbox"/> No <input checked="" type="checkbox"/>	14 District Potential? Yes <input checked="" type="checkbox"/> No <input type="checkbox"/>						
<p>42. Further Description of Important Features Rough stone arch, lintels and string courses</p>		5 Other Name(s)					
<p>43 History and Significance This building's facade has been only slightly altered and its original design is substantially intact. It makes a significant contribution to the tout ensemble through all of its facade components.</p>		<div style="text-align: center;">  </div>					
<p>44 Description of Environment and Outbuildings Central Business District</p>							
<p>45 Sources of Information 1885 Sanborn Insurance Map</p>		<p>46 Prepared by GAM/LC</p> <p>47 Organization URDC/PCHS</p> <p>48 Date 6/79 49 Revision Date(s)</p>					



Office of Historic Preservation, P.O. Box 176, Jefferson City, Missouri 65101
HISTORIC INVENTORY

1 No 24	4 Present Name(s)		1 No
2 County Pike	5 Other Name(s)		
3 Location of Negatives URDC			
6 Specific Location 115-117 South 3rd Street		16 Thematic Category Commercial	2 County
7 City or Town If Rural, Township & vicinity Louisiana, MO		17 Date(s) or Period c. 1876	
8 Site Plan GEORGIA 		18 Style or Design Victorian	4 Present Name(s)
9 Coordinates UTM Lat _____ Long _____		19 Architect or Engineer	
10 Site <input type="checkbox"/> Building <input checked="" type="checkbox"/> Structure <input type="checkbox"/> Object <input type="checkbox"/>		20 Contractor or Builder	
11 On National Register? Yes <input type="checkbox"/> No <input checked="" type="checkbox"/>	12 Is it Eligible? Yes <input checked="" type="checkbox"/> No <input type="checkbox"/>	21 Original Use, if apparent Retail/Harness shop-Grocery	2 No of Stories 3
13 Part of Estab. Hist. Dist.? Yes <input type="checkbox"/> No <input checked="" type="checkbox"/>	14 District Potent.? Yes <input checked="" type="checkbox"/> No <input type="checkbox"/>	22 Present Use Beauty Radio Station/Retail-Shop	
15 Name of Established District		23 Ownership Public <input type="checkbox"/> Private <input checked="" type="checkbox"/>	29 Basement? Yes <input checked="" type="checkbox"/> No <input type="checkbox"/>
42 Further Description of Important Features Bay window added sometime after 1900, as well as stucco treatment.		24 Owner's Name & Address, if known Mrs. James Cofer 117 1/2 S. 3rd St. Louisiana, MO	30 Foundation Material Masonry/Stone
43 History and Significance Severely altered. Moderately contributes to streetwall through its height and fenestration.		25 Open to Public? Yes <input checked="" type="checkbox"/> No <input type="checkbox"/>	31 Wall Construction Masonry
44 Description of Environment and Outbuildings Central Business District commercial area.		26 Local Contact Person or Organization Pike Co. Historical Society	32 Roof Type & Material Flat/Composition
45 Sources of Information 1876 - Birdseye view of Louisiana, Chas. Shober & Co. Props., Chicago Lith. Co. 1885 Sanborn Insurance Map 1900 Photograph of 3rd Street		27 Other Surveys in Which Included	33 No. of Bays Front 5 Side 0
		46 Prepared by KLI/LC	34 Wall Treatment Stucco
		47 Organization URDC/PCHS	35 Plan Shape Rectangle
		48 Date 5/79 49 Revision Date(s)	36 Changes (Explain in #42) Addition <input type="checkbox"/> Altered <input checked="" type="checkbox"/> Moved <input type="checkbox"/>
			37 Condition Interior Fair Exterior Fair
			38 Preservation Underway? Yes <input type="checkbox"/> No <input checked="" type="checkbox"/>
			39 Endangered? By What? Yes <input type="checkbox"/> No <input checked="" type="checkbox"/>
			40 Visible from Public Road? Yes <input checked="" type="checkbox"/> No <input type="checkbox"/>
			41 Distance from and Frontage on Road 8' / 40'
			5 Other Name(s)





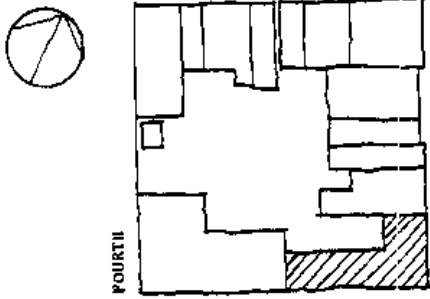
DON'T
BUY FOR LEE'S
VOTE
ELECTION 23

KPCD

KPCD

PH 500-667

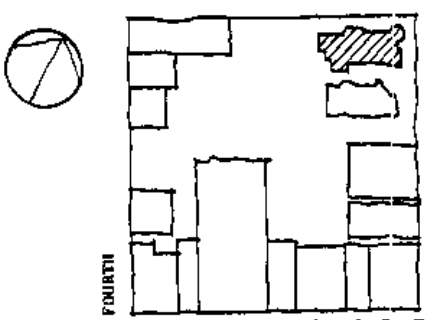
Office of Historic Preservation, P.O. Box 176, Jefferson City, Missouri 65101
HISTORIC INVENTORY

1 No 23	4 Present Name(s) Ray's Restaurant		NO
2 County Pike	5 Other Name(s) Wahl Hotel & Cafe/Grand Central Hotel		
3 Location of Negatives URDC			
6 Specific Location 119-125 S. 3rd Street	16 Thematic Category Hotel	28 No. of Stories 2	2. County
7 City or Town, if Rural, Township & Vicinity Louisiana, MO	17 Date(s) or Period c. 1885	29. Basement? Yes <input checked="" type="checkbox"/> No <input type="checkbox"/>	
8 Site Plan GEORGIA 	18 Style or Design Romanesque	30 Foundation Material Masonry/Stone	
9 Coordinates UTM Lat Long	19. Architect or Engineer	31. Wall Construction Masonry	
10 Site <input type="checkbox"/> Building <input checked="" type="checkbox"/> Structure <input type="checkbox"/> Object <input type="checkbox"/>	20. Contractor or Builder	32. Roof Type & Material Flat/composition	
11 On National Register? Yes <input type="checkbox"/> No <input checked="" type="checkbox"/>	21. Original Use, if apparent Hotel	33. No. of Bays Front 5 Side 10	
12 Is II Eligible? Yes <input checked="" type="checkbox"/> No <input type="checkbox"/>	22 Present Use Retail/Offices	34. Wall Treatment Brick	
13 Part of Estab. Hist. Dist.? Yes <input type="checkbox"/> No <input checked="" type="checkbox"/>	23 Ownership Public <input type="checkbox"/> Private <input checked="" type="checkbox"/>	35. Plan Shape "U"	
14. District Potential? Yes <input checked="" type="checkbox"/> No <input type="checkbox"/>	24 Owner's Name & Address, if known James G. Rittenbaum Clarksville, Missouri	36. Changes (Explain in #42) Addition: <input type="checkbox"/> Altered <input checked="" type="checkbox"/> Moved: <input type="checkbox"/>	
15 Name of Established District	25. Open to Public? Yes <input checked="" type="checkbox"/> No <input type="checkbox"/>	37 Condition Interior: Good Exterior: Excellent	
42. Further Description of Important Features Interior altered for commercial use. Center part of cornice has been removed.		38. Preservation Underway? Yes <input type="checkbox"/> No <input checked="" type="checkbox"/>	4. Present Name(s)
43 History and Significance This building contributes significantly to the streetscape through its mass, height, details, fenestration and retention of the major portions of its original design.		39. Endangered? By What? Yes <input type="checkbox"/> No <input checked="" type="checkbox"/>	
44 Description of Environment and Outbuildings Central Business District commercial area - Third Street.		40. Visible from Public Road? Yes <input checked="" type="checkbox"/> No <input type="checkbox"/>	
45 Sources of Information 1885 Sanborn Insurance Map		41. Distance from and Frontage on Road. 8' / 60' / 115'	
		46. Prepared by CLI/LC	
		47. Organization URDC/PCHS	5. Other Name(s)
		48 Date 5/79 49 Revision Date(s)	





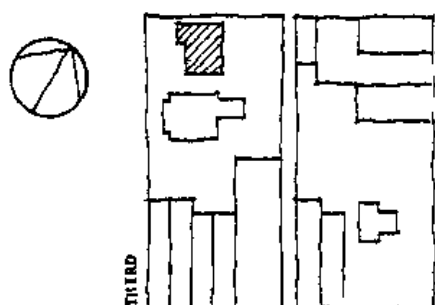

Office of Historic Preservation, P.O. Box 176, Jefferson City, Missouri 65101
HISTORIC INVENTORY


1 No 61		4 Present Name(s) Goins Apartments (Gensonburgs)		1 No
2 County Pike		5 Other Name(s)		
3 Location of Negatives URDC				
8 Specific Location 120 North 3rd Street		16 Thematic Category Residential		2. County 4. Present Name(s)
7 City or Town # Rural, Township & Vicinity Louisiana, MO		17 Date(s) or Period c. 1896		
6 Site Plan TENNESSEE		18 Style or Design Victorian		
		19 Architect or Engineer		
		20 Contractor or Builder		
9 Coordinates UTM		21 Original Use, if apparent Residential		
25. Open to Public? Yes <input type="checkbox"/> No <input checked="" type="checkbox"/>		22 Present Use Home & Apartments		
10 Site <input type="checkbox"/> Building <input checked="" type="checkbox"/> Structure <input type="checkbox"/> Object <input type="checkbox"/>		23 Ownership Public <input type="checkbox"/> Private <input checked="" type="checkbox"/>		
11 On National Register? Yes <input type="checkbox"/> No <input checked="" type="checkbox"/>		24 Owner's Name & Address, if known R. Goins 120 North 3rd Louisiana, MO		
12 Is Eligible? Yes <input checked="" type="checkbox"/> No <input type="checkbox"/>		26 Local Contact Person or Organization Pike Co. Historical Society		
13 Part of Estab. Hist. Dist.? Yes <input type="checkbox"/> No <input checked="" type="checkbox"/>		27 Other Surveys in Which Included		
14 District Potent? Yes <input checked="" type="checkbox"/> No <input type="checkbox"/>		33. No. of Bays Front 3 Side		
15 Name of Established District		34. Wall Treatment Stone coursed		
42 Further Description of Important Features Corner turret.		35. Plan Shape Rectangle		
43 History and Significance A physical remnant of past residential land use for this section of the Central Business District.		36. Changes (Explain in #42) Addition: <input type="checkbox"/> Altered <input checked="" type="checkbox"/> Moved: <input type="checkbox"/>		
44 Description of Environment and Outbuildings Central Business District fringe residential area		37. Condition Interior Good Exterior Good		
45 Sources of Information Sanborn Fire Insurance maps, 1885, 1896, 1904 Pike County Historical Society		38. Preservation Underway? Yes <input type="checkbox"/> No <input checked="" type="checkbox"/>		
		39. Endangered? By What? Yes <input type="checkbox"/> No <input checked="" type="checkbox"/>		
		40. Visible from Public Road? Yes <input checked="" type="checkbox"/> No <input type="checkbox"/>		
		41. Distance from and Frontage on Road 8' / 35'		
		46 Prepared by		
		47. Organization		
		48 Date 49 Revision Date(s)		
		5 Other Name(s)		



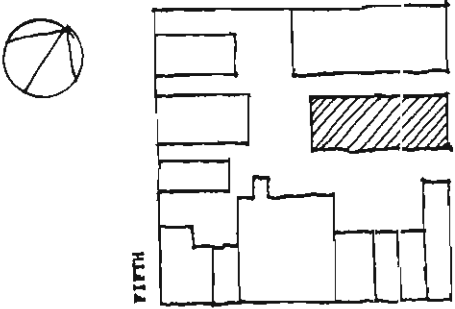


Office of Historic Preservation, P.O. Box 176, Jefferson City, Missouri 65101
HISTORIC INVENTORY

<p>1 No 74</p> <p>2 County Pike</p> <p>3 Location of Negatives URDC</p>	<p>4 Present Name(s) Louisiana Public Library</p> <p>5 Other Name(s)</p>	1 No	
<p>6 Specific Location 121 North 3rd Street</p> <p>7 City or Town <input type="checkbox"/> Rural, Township & Vicinity Louisiana, MO</p> <p>8 Site Plan TENNESSEE</p> <div style="text-align: center;">  </div> <p>9 Coordinates UTM</p> <p>Lat</p> <p>Long</p>	<p>16 Thematic Category Public Institution</p> <p>17 Date(s) or Period 1904</p> <p>18 Style or Design New Gothic</p> <p>19 Architect or Engineer</p> <p>20 Contractor or Builder</p> <p>21 Original Use, if apparent Library (Carnegie)</p> <p>22 Present Use Library</p> <p>23 Ownership Public <input checked="" type="checkbox"/> Private <input type="checkbox"/></p> <p>24 Owner's Name & Address, if known</p> <p>25 Open to Public? Yes <input checked="" type="checkbox"/> No <input type="checkbox"/></p> <p>26 Local Contact Person or Organization Pike Co. Historical Society</p> <p>27 Other Surveys in Which Included</p>	<p>28 No of Stories 1</p> <p>29 Basement? Yes <input checked="" type="checkbox"/> No <input type="checkbox"/></p> <p>30 Foundation Material Masonry</p> <p>31 Wall Construction Stone</p> <p>32 Roof Type & Material Pitched/Slate</p> <p>33 No. of Bays Front 3 Side</p> <p>34 Wall Treatment Rough Bonded</p> <p>35 Plan Shape Square</p> <p>36 Changes (Explain in #42) Addition: <input type="checkbox"/> Altered: <input type="checkbox"/> Moved: <input type="checkbox"/></p> <p>37 Condition Interior Excellent Exterior Excellent</p> <p>38 Preservation Underway? Yes <input type="checkbox"/> No <input checked="" type="checkbox"/></p> <p>39 Endangered? By What? Yes <input type="checkbox"/> No <input checked="" type="checkbox"/></p> <p>40 Visible from Public Road? Yes <input checked="" type="checkbox"/> No <input type="checkbox"/></p> <p>41 Distance from and Frontage on Road 5' / 45'</p>	2 County 4 Present Name(s)
<p>42 Further Description of Important Features The notable feature of this building are the asymmetrical entrance, the stone material, the fenestration pattern, eyebrow windows and distinct plan organization.</p> <p>43 History and Significance A unique building type in the Central Business District of Louisiana.</p> <p>44 Description of Environment and Outbuildings Central Business District residential fringe area</p> <p>45 Sources of Information 1909 Sanborn Insurance Map Sesquetennial Louisiana Mo Publication 1968</p>	<div style="text-align: center;">  </div>	5 Other Name(s)	
<p>46 Prepared by GAM/LC</p> <p>47 Organization URDC/PCHS</p> <p>48 Date 6/79</p> <p>49 Revision Date(s)</p>			



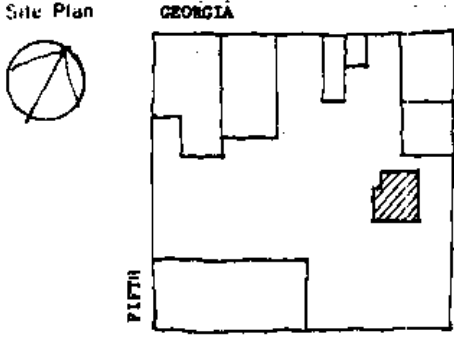
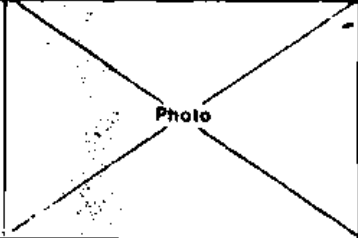
Office of Historic Preservation, P.O. Box 176, Jefferson City, Missouri 65101
HISTORIC INVENTORY

1 No 51		4 Present Name(s) Beauty Shop (112)/ Louisianan Plumbing & Heating(116)		1 No	
2 County Pike		5 Other Name(s)			2 County
3 Location of Negatives URDC					
8 Specific Location 112-116 North 4th Street		16 Thematic Category		4 Present Name(s)	
		17 Date(s) or Period c. 1920			
7 City or Town If Rural, Township & Vicinity Louisiana, MO		18 Style or Design Italianate			4 Present Name(s)
6 Site Plan TENNESSEE 		19 Architect or Engineer			
		20 Contractor or Builder			
9 Coordinates UTM Lat Long		21 Original Use, if apparent Garment Factory		4 Present Name(s)	
10 Site: Building <input checked="" type="checkbox"/> Structure: Object <input type="checkbox"/>		22 Present Use Beauty Shop/Plumbing Eng.			
11 On National Register? Yes <input type="checkbox"/> No <input checked="" type="checkbox"/>		23 Ownership Public <input type="checkbox"/> Private <input checked="" type="checkbox"/>			
12 Is It Eligible? Yes <input checked="" type="checkbox"/> No <input type="checkbox"/>		24 Owner's Name & Address, if known John Witgel 1410 South Carolina Louisiana, MO		4 Present Name(s)	
13 Part of Estab. Hist. Dist.? Yes <input type="checkbox"/> No <input checked="" type="checkbox"/>		25 Open to Public? Yes <input checked="" type="checkbox"/> No <input type="checkbox"/>			
14 District Potential? Yes <input checked="" type="checkbox"/> No <input type="checkbox"/>		26 Local Contact Person or Organization Pike Co. Historical Society			
15 Name of Established District		27 Other Surveys in Which Included		4 Present Name(s)	
42 Further Description of Important Features		37 Condition Interior Fair Exterior Fair			
		38 Preservation Underway? Yes <input type="checkbox"/> No <input checked="" type="checkbox"/>			
43 History and Significance This building's facade has been moderately altered; the original design of its upper floors is substantially intact.		39 Endangered? By What? Yes <input type="checkbox"/> No <input checked="" type="checkbox"/>		5 Other Name(s)	
		40 Visible from Public Road? Yes <input checked="" type="checkbox"/> No <input type="checkbox"/>			
44 Description of Environment and Outbuildings Central Business District		41 Distance from and Frontage on Road 10'/40'			
		45 Sources of Information 1931 Sanborn Insurance Map			
45 Sources of Information 1931 Sanborn Insurance Map		46 Prepared by GAM/LC		5 Other Name(s)	
		47 Organization URDC/PCHS			
		48 Date 7/79 49 Revision Date(s)			



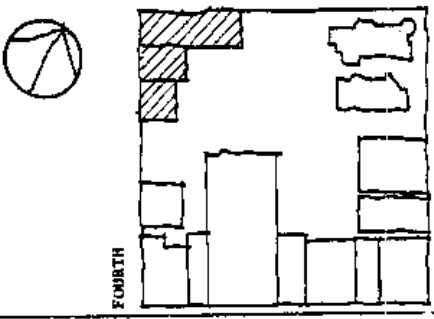




Office of Historic Preservation, P.O. Box 176, Jefferson City, Missouri 65101
HISTORIC INVENTORY

1 No 15		4 Present Name(s)		1 No
2 County Pike		5 Other Name(s)		
3 Location of Negatives URDC				
6 Specific Location 115 South 4th Street		16 Thematic Category Residential		2 County
7 City or Town If Rural, Township & Vicinity Louisiana, MO		17 Date(s) or Period c. 1931		
8 Site Plan GEORGIA 		18 Style or Design		4 Present Name(s)
9 Coordinates Lat _____ Long _____ UTM		19 Architect or Engineer		
10 Site Building <input checked="" type="checkbox"/> Structure Object <input type="checkbox"/>		20 Contractor or Builder		5 Other Name(s)
11 On National Register? Yes <input type="checkbox"/> No <input checked="" type="checkbox"/>		21 Original Use, if apparent Boarding House		
12 Is it Eligible? Yes <input checked="" type="checkbox"/> No <input type="checkbox"/>		22 Present Use Residence		
13 Part of Estab Hist Dist? Yes <input type="checkbox"/> No <input checked="" type="checkbox"/>		23 Ownership Public <input type="checkbox"/> Private <input checked="" type="checkbox"/>		
14 District Potential? Yes <input checked="" type="checkbox"/> No <input type="checkbox"/>		24 Owner's Name & Address, if known Mrs. Ivy Northern Louisiana, MO		
15 Name of Established District		25 Open to Public? Yes <input type="checkbox"/> No <input checked="" type="checkbox"/>		
		26 Local Contact Person or Organization Pike Co. Historical Society		
		27 Other Surveys in Which Included		
42 Further Description of Important Features		28 No. of Stories 2		2 County
		29. Basement? Yes <input type="checkbox"/> No <input checked="" type="checkbox"/>		
		30 Foundation Material Masonry/Stone		4 Present Name(s)
		31. Wall Construction Frame		
		32. Roof Type & Material Gable		
		33. No. of Bays Front 4 Side _____		
		34. Wall Treatment Clapboard Siding		
		35. Plan Shape Composite		
		36. Changes (Explain in #42) Addition <input type="checkbox"/> Altered <input type="checkbox"/> Moved <input type="checkbox"/>		
		37 Condition Interior Poor Exterior Poor		
		38. Preservation Underway? Yes <input type="checkbox"/> No <input checked="" type="checkbox"/>		
		39 Endangered? By What? Yes <input checked="" type="checkbox"/> No <input type="checkbox"/> Poor Maintenance		
		40. Visible from Public Road? Yes <input checked="" type="checkbox"/> No <input type="checkbox"/>		
		41. Distance from and Frontage on Road 20' / 40'		
43 History and Significance		42 Further Description of Important Features		5 Other Name(s)
				
44 Description of Environment and Outbuildings		45 Sources of Information 1931 Sanborn Insurance Map		5 Other Name(s)
		46 Prepared by KLI/MFB		
		47 Organization URDC/PCHS		
		48 Date 5/79		
		49 Revision Date(s)		

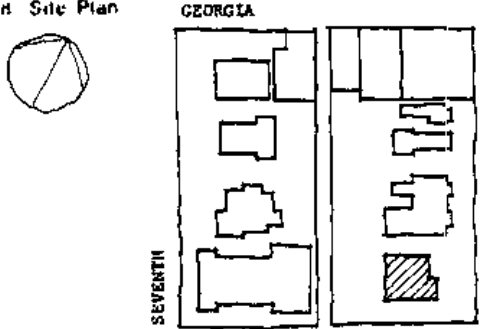


Office of Historic Preservation, P.O. Box 176, Jefferson City, Missouri 65101
HISTORIC INVENTORY

1 No 60		4 Present Name(s) Resale Shop (Ashley's Clothing)		1 No	
2 County Pike		5 Other Name(s)			
3 Location of Negatives URDC					
6 Specific Location 121 North 4th Street		16 Thematic Category Retail/Commercial	25 No of Stories 2	2. County	
7 City or Town If Rural, Township & Vicinity Louisiana, MO		17 Date(s) or Period c. 1885, 1896, 1909	29 Basement? partial Yes <input type="checkbox"/> No <input type="checkbox"/>		
8 Site Plan TENNESSEE 		18 Style or Design Federal	30 Foundation Material Masonry	4 Present Name(s)	
9 Coordinates UTM Lat Long		19 Architect or Engineer	31 Wall Construction Brick		
10 Site: <input type="checkbox"/> Building: <input checked="" type="checkbox"/> Structure: <input type="checkbox"/> Object: <input type="checkbox"/>		20 Contractor or Builder	32 Roof Type & Material Flat		
11 On National Register? Yes <input type="checkbox"/> No <input checked="" type="checkbox"/>		21 Original Use, if apparent	33 No. of Bays Front 12 Side 4&8		
12 Is It Eligible? Yes <input checked="" type="checkbox"/> No <input type="checkbox"/>		22 Present Use Resale & Repair Shop	34 Wall Treatment Brick		
13 Part of Estab. Hist. Dist.? Yes <input type="checkbox"/> No <input checked="" type="checkbox"/>		23 Ownership Public <input type="checkbox"/> Private <input checked="" type="checkbox"/>	35 Plan Shape "E11"		
14 District Potential? Yes <input checked="" type="checkbox"/> No <input type="checkbox"/>		24 Owner's Name & Address, if known Charles & Mary Brown 212 North 4th Street Louisiana, MO	36 Changes (Explain in #42) Addition: <input type="checkbox"/> Altered: <input checked="" type="checkbox"/> Moved: <input type="checkbox"/>		
15 Name of Established District		25 Open to Public? Yes <input checked="" type="checkbox"/> No <input type="checkbox"/>	37 Condition Interior Fair Exterior Fair		
42 Further Description of Important Features Front to North 4th considerably remodeled.		26 Local Contact Person or Organization Pike Co. Historical Society	38 Preservation Underway? Yes <input type="checkbox"/> No <input checked="" type="checkbox"/>		
43 History and Significance This building's facade has been only slightly altered and its original design is substantially intact.		27 Other Surveys in Which Included	39 Endangered? By What? Yes <input type="checkbox"/> No <input checked="" type="checkbox"/>		
44 Description of Environment and Outbuildings Central Business District				5 Other Name(s)	
45 Sources of Information 1885, 1896 & 1909 Sanborn Fire Insurance Maps					46 Prepared by GAM/KLI
					47 Organization URDC
		48 Date 7/79	49 Revision Date(s)		

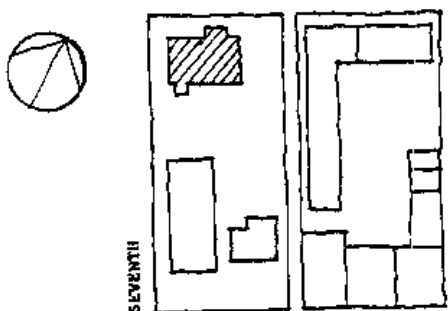


Office of Historic Preservation, P.O. Box 176, Jefferson City, Missouri 65101
HISTORIC INVENTORY


1 No 3	4 Present Name(s) <p style="text-align: center;">D. & S. J. Springer</p>		1 No
2 County Pike	5 Other Name(s)		2 County
3 Location of Negatives URDC			
6 Specific Location <p style="text-align: center;">121 South 6th Street</p>	16. Thematic Category Residence	28. No of Stories 1 1/2	
7 City or Town If Rural, Township & Vicinity Louisiana	17 Date(s) or Period 1924	29. Basement? Yes <input checked="" type="checkbox"/> No <input type="checkbox"/>	
8 Site Plan <div style="display: flex; align-items: center;"> <div style="writing-mode: vertical-rl; transform: rotate(180deg); font-size: small; margin-right: 5px;">SEVENTH</div>  </div>	18 Style or Design	30 Foundation Material Masonry	
9 Coordinates UTM Lat Long	19. Architect or Engineer	31. Wall Construction Frame	
10 Site <input type="checkbox"/> Building <input checked="" type="checkbox"/> Structure <input type="checkbox"/> Object <input type="checkbox"/>	20. Contractor or Builder	32. Roof Type & Material Shingles	
11 On National Register? Yes <input type="checkbox"/> No <input checked="" type="checkbox"/>	21. Original Use, if apparent Residence	33. No of Bays Front 2 Side	
12 Is it Eligible? Yes <input checked="" type="checkbox"/> No <input type="checkbox"/>	22 Present Use Residence	34. Wall Treatment Painted	
13 Part of Estab Hist Dist? Yes <input type="checkbox"/> No <input checked="" type="checkbox"/>	23 Ownership Public <input type="checkbox"/> Private <input checked="" type="checkbox"/>	35. Plan Shape E11	
14. District Potent? Yes <input checked="" type="checkbox"/> No <input type="checkbox"/>	24 Owner's Name & Address, if known D. Springer 121 S. 6th Street	36. Changes (Explain in #42) Addition <input type="checkbox"/> Altered <input type="checkbox"/> Moved <input type="checkbox"/>	
15 Name of Established District	25. Open to Public? Yes <input type="checkbox"/> No <input checked="" type="checkbox"/>	37. Condition Interior Good Exterior Good	
42. Further Description of Important Features	26 Local Contact Person or Organization Pike Co. Historical Society	38. Preservation Underway? Yes <input type="checkbox"/> No <input checked="" type="checkbox"/>	5 Other Name(s)
43 History and Significance	27 Other Surveys in Which Included	39. Endangered? By What? Yes <input type="checkbox"/> No <input checked="" type="checkbox"/>	
44 Description of Environment and Outbuildings	40 Visible from Public Road? Yes <input checked="" type="checkbox"/> No <input type="checkbox"/>	41. Distance from and Frontage on Road 30' / 30'	
45 Sources of Information <p style="text-align: center;">1931 Sanborn Map</p>	46. Prepared by GAM/MFB	47 Organization URDC/PCBS	
	48. Date 7/79	49 Revision Date(s)	



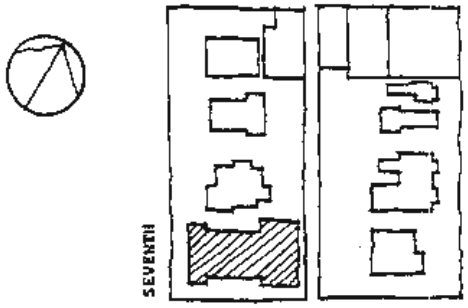

Office of Historic Preservation, P.O. Box 176, Jefferson City, Missouri 65101
HISTORIC INVENTORY

1 No 38		4 Present Name(s) City Hall		1 No	
2 County Pike		5 Other Name(s)			2 County
3 Location of Negatives URDC					
5 Specific Location 121 North 7th Street		16 Thematic Category Government - City		28 No of Stories 2 1/2	
7 City or Town If Rural, Township & Vicinity Louisiana, MO		17 Date(s) or Period 1867		29 Basement? Yes <input checked="" type="checkbox"/> No <input type="checkbox"/>	
6 Site Plan TENNESSEE 		18 Style or Design		30 Foundation Material Masonry/Limestone	
9 Coordinates UTM Lat Long		19 Architect or Engineer		31 Wall Construction Masonry	
10 Site: <input type="checkbox"/> Building <input checked="" type="checkbox"/> Structure: <input type="checkbox"/> Object: <input type="checkbox"/>		20 Contractor or Builder		32 Roof Type & Material Gable/Hip/Asphalt	
11 On National Register? Yes <input type="checkbox"/> No <input checked="" type="checkbox"/>		21 Original Use, if apparent Church		33 No of Bays 3 Side Shingle	
12 Is Eligible? Yes <input checked="" type="checkbox"/> No <input type="checkbox"/>		22 Present Use City Hall		34 Wall Treatment Brick	
13 Part of Estab. Hist. Dist.? Yes <input type="checkbox"/> No <input checked="" type="checkbox"/>		23 Ownership Public <input checked="" type="checkbox"/> Private <input type="checkbox"/>		35 Plan Shape Mod./Rect.	
14 District Potential? Yes <input checked="" type="checkbox"/> No <input type="checkbox"/>		24 Owner's Name & Address, if known City of Louisiana Louisiana, MO		36 Changes (Explain in #42) Addition: <input type="checkbox"/> Altered: <input type="checkbox"/> Moved: <input type="checkbox"/>	
15 Name of Established District		25 Open to Public? Yes <input checked="" type="checkbox"/> No <input type="checkbox"/>		37 Condition Interior Good Exterior Excellent	
42 Further Description of Important Features The original steeple has been removed.		26 Local Contact Person or Organization Pike Co. Historical Society		38 Preservation Underway? Yes <input type="checkbox"/> No <input checked="" type="checkbox"/>	
43 History and Significance This building's facade has been only slightly altered and its original design is substantially intact.		27 Other Surveys in Which Included		39 Endangered? By What? Yes <input type="checkbox"/> No <input checked="" type="checkbox"/>	
44 Description of Environment and Outbuildings Central Business District		40 Visible from Public Road? Yes <input checked="" type="checkbox"/> No <input type="checkbox"/>		41 Distance from and Frontage on Road 20' / 40' / 60'	
45 Sources of Information Sesquicentennial Louisiana MO publication 1968		46 Prepared by KLI/LC		5 Other Name(s)	
		47 Organization URDC/PCHS			
		48 Date 5/79 49 Revision Date(s)			



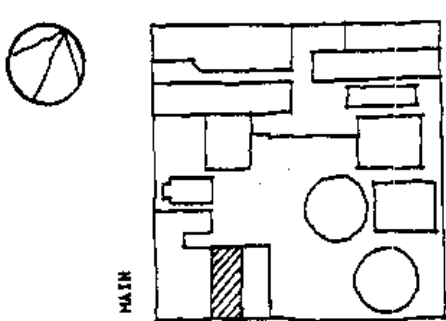


Office of Historic Preservation, P.O. Box 176, Jefferson City, Missouri 65101
HISTORIC INVENTORY

1 No 2		4 Present Name(s) Centenary Methodist Church		1 No
2 County Pike		5 Other Name(s)		
3 Location of Negatives URDC				
6 Specific Location Corner of 7th & South Carolina		16. Thematic Category Church		2. County
7 City or Town If Rural, Township & Vicinity Louisiana		17 Date(s) or Period 1887		
8 Site Plan 		18 Style or Design Neo-Gothic		4. Present Name(s)
		19. Architect or Engineer Legg		
9 Coordinates Lat _____ Long _____ UTM _____		20. Contractor or Builder		5. Other Name(s)
10 Site: Building <input checked="" type="checkbox"/> Structure: Object <input type="checkbox"/>		21. Original Use, if apparent Church		
11 On National Register? Yes <input type="checkbox"/> No <input checked="" type="checkbox"/>		22 Present Use Church		28. No of Stories 1
12 Is It Eligible? Yes <input checked="" type="checkbox"/> No <input type="checkbox"/>		23 Ownership Public <input type="checkbox"/> Private <input checked="" type="checkbox"/>		
13 Part of Estab. Hist. Dist.? Yes <input type="checkbox"/> No <input checked="" type="checkbox"/>		24. Owner's Name & Address, if known		29. Basement? Yes <input checked="" type="checkbox"/> No <input type="checkbox"/>
14 District Potent? Yes <input checked="" type="checkbox"/> No <input type="checkbox"/>		25. Open to Public? Yes <input checked="" type="checkbox"/> No <input type="checkbox"/>		30. Foundation Material Masonry
15 Name of Established District		26. Local Contact Person or Organization Pike Co. Historical Society		31. Wall Construction Brick
42. Further Description of Important Features Basement and Organ Chamber added 1929 Educational Annex added to north end 1952		27. Other Surveys in Which Included		32. Roof Type & Material Pitch - Slated
43. History and Significance One of the oldest churches in the community and a fine example of Romanesque Revival.				33. No. of Bays Front 3 Side _____
44. Description of Environment and Outbuildings One the fringe of the Central Business District, adjacent to a residential area.				34. Wall Treatment Brick
45. Sources of Information 1885 Sanborn Insurance Maps and Birdseye		35. Plan Shape		36. Changes (Explain in #42) Addition: _____ Altered <input checked="" type="checkbox"/> Moved: _____
		36. Prepared by GAM/MFB		37. Condition Interior Good Exterior Good
		37. Organization URDC/PCHS		38. Preservation Underway? Yes <input type="checkbox"/> No <input checked="" type="checkbox"/>
		38. Date		39. Endangered? By What? Yes <input type="checkbox"/> No <input checked="" type="checkbox"/>
		39. Revision Date(s)		40. Visible from Public Road? Yes <input checked="" type="checkbox"/> No <input type="checkbox"/>
		48. Date 7/79		41. Distance from and Frontage on Road 10' / 50'



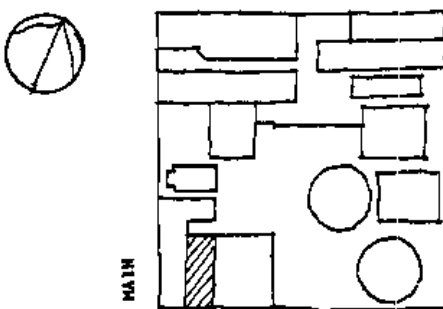
Office of Historic Preservation, P.O. Box 176, Jefferson City, Missouri 65101
HISTORIC INVENTORY

1 No 78		4 Present Name(s) Jim's Live Bait		1 No
2 County Pike		5 Other Name(s)		
3 Location of Negatives URDC				
6 Specific Location 117 Georgia Street		16 Thematic Category Commercial		2 County
7 City or Town If Rural, Township & Vicinity Louisiana, MO		17 Date(s) or Period c. 1876		
8 Site Plan TENNESSEE 		18 Style or Design Federal		3 Present Name(s)
9 Coordinates Lat Long		19 Architect or Engineer		
10 Site: <input type="checkbox"/> Building <input checked="" type="checkbox"/> Structure: <input type="checkbox"/> Object: <input type="checkbox"/>		20 Contractor or Builder		4 Present Name(s)
11 On National Register? Yes <input type="checkbox"/> No <input checked="" type="checkbox"/>		21 Original Use, if apparent Residential/Boarding		
12 Is It Eligible? Yes <input checked="" type="checkbox"/> No <input type="checkbox"/>		22 Present Use vacant		5 Other Name(s)
13 Part of Estab. Hist. Dist.? Yes <input type="checkbox"/> No <input checked="" type="checkbox"/>		23 Ownership Public <input type="checkbox"/> Private <input checked="" type="checkbox"/>		
14 District Potent? Yes <input checked="" type="checkbox"/> No <input type="checkbox"/>		24 Owner's Name & Address, if known		
15 Name of Established District		25 Open to Public? Yes <input type="checkbox"/> No <input checked="" type="checkbox"/>		6 Other Name(s)
42 Further Description of Important Features The original cornice has been removed.		26 Local Contact Person or Organization Pike Co. Historical Society		
43 History and Significance This building makes a moderate contribution to the streetscape through its mass, height and fenestration.		27 Other Surveys in Which Included		7 Other Name(s)
44 Description of Environment and Outbuildings Central Business District		37 Condition Interior <u>POOR</u> Exterior <u>POOR</u>		
45 Sources of Information 1876 Birds eye view of Louisiana, Chas. Shober & Co. Props., Chicago Lith. Co. 1885 Sanborn Insurance Map		38 Preservation Underway? Yes <input type="checkbox"/> No <input checked="" type="checkbox"/>		8 Other Name(s)
		39 Endangered? By What? Yes <input type="checkbox"/> No <input checked="" type="checkbox"/>		
		40 Visible from Public Road? Yes <input checked="" type="checkbox"/> No <input type="checkbox"/>		
		41 Distance from and Frontage on Road 8' / 25'		
		46 Prepared by KLL/MK		
		47 Organization URDC/PCHS		
		48 Date 5/79		
		49 Revision Date(s)		





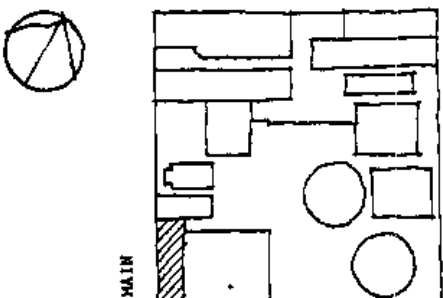
Office of Historic Preservation, P.O. Box 176, Jefferson City, Missouri 65101
HISTORIC INVENTORY

1 No 77		4 Present Name(s) Commercial Fishing Supplies		1 No
2 County Pike		5 Other Name(s)		
3 Location of Negatives URDC				
6 Specific Location 119 Georgia Street		16 Thematic Category Commercial	28 No. of Stories 3	2. County
7 City or Town If Rural, Township & Vicinity Louisiana, MO		17 Date(s) or Period C. 1876	29 Basement? Yes <input checked="" type="checkbox"/> No <input type="checkbox"/>	
8 Site Plan TENNESSEZ		18 Style or Design Federal (?)	30 Foundation Material Masonry/Stone	
		19 Architect or Engineer	31 Wall Construction Masonry	
9 Coordinates UTM Lat Long		20 Contractor or Builder	32 Roof Type & Material Flat/Composition	4 Present Name(s)
10 Site: <input checked="" type="checkbox"/> Building <input checked="" type="checkbox"/> Structure: <input type="checkbox"/> Object: <input type="checkbox"/>		21 Original Use, if apparent	33 No. of Bays Front 3 Side 0	
11 On National Register? Yes <input type="checkbox"/> No <input checked="" type="checkbox"/>		22 Present Use Retail/Fishing supply	34 Wall Treatment Brick	
12 Is it Eligible? Yes <input checked="" type="checkbox"/> No <input type="checkbox"/>		23 Ownership Public <input type="checkbox"/> Private <input checked="" type="checkbox"/>	35 Plan Shape Rectangle	
13 Part of Estab. Hist. Dist.? Yes <input type="checkbox"/> No <input checked="" type="checkbox"/>		24 Owner's Name & Address, if known Mark Morris	36 Changes (Explain in #42) Addition: <input type="checkbox"/> Altered: <input checked="" type="checkbox"/> Moved: <input type="checkbox"/>	5 Other Name(s)
14 District Potent'l? Yes <input checked="" type="checkbox"/> No <input type="checkbox"/>		25 Open to Public? Yes <input type="checkbox"/> No <input checked="" type="checkbox"/>	37 Condition Interior Poor Exterior Fair	
15 Name of Established District		26 Local Contact Person or Organization Pike Co. Historical Society	38 Preservation Underway? Yes <input type="checkbox"/> No <input checked="" type="checkbox"/>	
42 Further Description of Important Features Bay window has pitch added to original facade. The original cornice has been removed.		27 Other Surveys in Which Included	39 Endangered? By What? Yes <input type="checkbox"/> No <input checked="" type="checkbox"/>	
43 History and Significance This building makes a moderate contribution to the streetscape through its mass, height, fenestration and materials.		40 Visible from Public Road? Yes <input checked="" type="checkbox"/> No <input type="checkbox"/>		
44 Description of Environment and Outbuildings Central Business District		41 Distance from and Frontage on Road 8' / 25'		
45 Sources of Information 1876 Birds eye view of Louisiana by A. Koch, Chas. Shober & Co, Props., Chicago 1885 Sanborn Insurance Map		46 Prepared by KLT/MCK		
		47 Organization URDC/PCHS		
		48 Date 5/79	49 Revision Date(s) GAM 6/79	





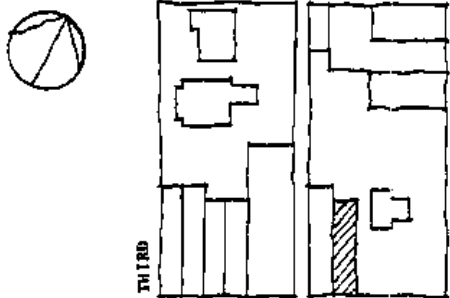

Office of Historic Preservation, P.O. Box 176, Jefferson City, Missouri 65101
HISTORIC INVENTORY

1 No 76		4 Present Name(s) The Corner		1 No
2 County Pike		5 Other Name(s)		
3 Location of Negatives URDC				
6 Specific Location 121 Georgia Street		16. Thematic Category Commercial		2 County
7 City or Town // Rural, Township & Vicinity Louisiana, MO		17 Date(s) or Period c. 1876		
8 Site Plan TENNESSEE 		18 Style or Design		4 Present Name(s)
9 Coordinates Lat _____ Long _____		19. Architect or Engineer		
10 Site // Building <input checked="" type="checkbox"/> Structure // Object <input type="checkbox"/>		20. Contractor or Builder		4 Present Name(s)
11 On National Register? Yes // No <input checked="" type="checkbox"/>		21. Original Use, if apparent Grocery		
12 Is // Eligible? Yes // No <input type="checkbox"/>		22 Present Use Being remodeled		4 Present Name(s)
13 Part of Estab. Hist. Dist.? Yes // No <input checked="" type="checkbox"/>		23 Ownership Public // Private <input checked="" type="checkbox"/>		
14 District Potent'? Yes // No <input type="checkbox"/>		24 Owner's Name & Address, if known		4 Present Name(s)
15 Name of Established District		25. Open to Public? Yes // No <input checked="" type="checkbox"/>		
42. Further Description of Important Features Second and third floor deterioration quite extensive. Structural cracking and movement apparant on external walls. The original cornice has been removed.		26 Local Contact Person or Organization Pike Co. Historical Society		5 Other Name(s)
43 History and Significance This building's facade has been moderately altered; the original design of its upper floors is substantially intact. It makes a significant contribution to the tout ensemble through its mass, height, materials and fenestration.		27 Other Surveys in Which Included		
44 Description of Environment and Outbuildings Central Business District		28 No. of Stories 3		5 Other Name(s)
45 Sources of Information 1876 Aerial photograph 1885 Sanborn Insurance Map		29. Basement? Yes <input checked="" type="checkbox"/> No <input type="checkbox"/>		
		30 Foundation Material Masonry		5 Other Name(s)
		31. Wall Construction Brick		
		32. Roof Type & Material Flat		5 Other Name(s)
		33. No. of Bays Front 3 Side		
		34. Wall Treatment Brick		5 Other Name(s)
		35. Plan Shape Rectangle		
		36. Changes (Explain in #42) Addition // Altered <input checked="" type="checkbox"/> Moved <input type="checkbox"/>		5 Other Name(s)
		37 Condition Interior Poor Exterior POOR		
		38. Preservation Underway? Yes // No <input checked="" type="checkbox"/>		5 Other Name(s)
		39 Endangered? By What? Yes // No <input checked="" type="checkbox"/>		
		40. Visible from Public Road? Yes <input checked="" type="checkbox"/> No <input type="checkbox"/>		5 Other Name(s)
		41. Distance from and Frontage on Road 8'		
		46 Prepared by GAM/LC		5 Other Name(s)
		47. Organization URDC PCHS		
		48 Date 6/79		5 Other Name(s)
		49 Revision Date(s)		



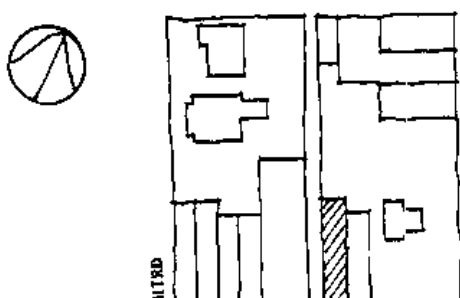



Office of Historic Preservation, P.O. Box 176, Jefferson City, Missouri 65101
HISTORIC INVENTORY

1 No 70		4 Present Name(s) Fireside Tavern		1 No
2 County Pike		5 Other Name(s)		
3 Location of Negatives URDC				
6 Specific Location 207 Georgia Street		16 Thematic Category Commercial	28 No of Stories 2	2 County
7 City or Town of Rural, Township & Vicinity Louisiana, MO		17 Date(s) or Period c. 1875	29 Basement? Yes <input checked="" type="checkbox"/> No <input type="checkbox"/>	
8 Site Plan TENNESSEE 		18 Style or Design	30 Foundation Material Masonry/Stone	4 Present Name(s)
9 Coordinates Lat Long		19 Architect or Engineer	31 Wall Construction Masonry	
10 Site: <input type="checkbox"/> Building: <input checked="" type="checkbox"/> Structure: <input type="checkbox"/> Object: <input type="checkbox"/>		20 Contractor or Builder	32 Roof Type & Material Flat/Composition	
11 On National Register? Yes <input type="checkbox"/> No <input checked="" type="checkbox"/>		21 Original Use, if apparent Retail/Hardware-Tin Shop	33 No. of Bays Front 3 Side 0	
12 Is It Eligible? Yes <input checked="" type="checkbox"/> No <input type="checkbox"/>		22 Present Use	34 Wall Treatment Brick/Cast Iron	
13 Part of Estab. Hist. Dist.? Yes <input type="checkbox"/> No <input checked="" type="checkbox"/>		23 Ownership Public <input type="checkbox"/> Private <input checked="" type="checkbox"/>	35 Plan Shape Rectangle	
14 District Potent? Yes <input checked="" type="checkbox"/> No <input type="checkbox"/>		24 Owner's Name & Address, if known	36 Changes (Explain in #42) Addition: <input type="checkbox"/> Altered <input checked="" type="checkbox"/> Moved: <input type="checkbox"/>	
15 Name of Established District		25 Open to Public? Yes <input checked="" type="checkbox"/> No <input type="checkbox"/>	37 Condition Interior: Good Exterior: Fair	
16 Further Description of Important Features First floor remodeled, ornamental work to second and third floor just repainted. Parapet removed. Was originally pitched roof.		26 Local Contact Person or Organization Pike Co. Historical Society	38 Preservation Underway? Yes <input type="checkbox"/> No <input checked="" type="checkbox"/>	
17 History and Significance This building makes a moderate contribution to the streetscape through its mass and height.		27 Other Surveys in Which Included	39 Endangered? By What? Yes <input type="checkbox"/> No <input checked="" type="checkbox"/>	
18 Description of Environment and Outbuildings Central Business District				5 Other Name(s)
19 Sources of Information 1876 Aerial photograph 1885 Sanborn Insurance Map				
20 Prepared by KLI/MCK				
21 Organization URDC/PCHS		22 Date 5/79		23 Revision Date(s) GAM 6/79
24		25		

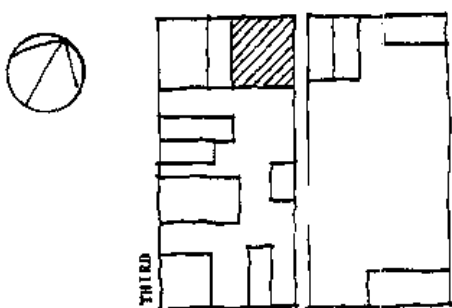


Office of Historic Preservation, P.O. Box 176, Jefferson City, Missouri 65101
HISTORIC INVENTORY

1 No 69		4 Present Name(s) Extension to Fireside Lounge		1 No
2 County Pike		5 Other Name(s)		
3 Location of Negatives URDC				
6 Specific Location 209 Georgia Street		16 Thematic Category Bar		2 County
7 City or Town If Rural, Township & Vicinity		17 Date(s) or Period c.1876		
8 Site Plan TENNESSEE 		18 Style or Design Federal		4 Present Name(s)
9 Coordinates Lat UTM Long		19 Architect or Engineer		
10 Site : : Structure : : Building X : Object : :		20 Contractor or Builder		
11 On National Register? Yes <input type="checkbox"/> No <input checked="" type="checkbox"/>		21 Original Use, if apparent Hardware		
12 Is it Eligible? Yes <input checked="" type="checkbox"/> No <input type="checkbox"/>		22 Present Use Vacant		
13 Part of Estab. Hist. Dist? Yes <input type="checkbox"/> No <input checked="" type="checkbox"/>		23 Ownership Public <input type="checkbox"/> Private <input checked="" type="checkbox"/>		
14 District Potent? Yes <input checked="" type="checkbox"/> No <input type="checkbox"/>		24 Owner's Name & Address, if known Walter Newman 421 Nebraska Louisiana, MO		
15 Name of Established District		25 Open to Public? Yes <input type="checkbox"/> No <input checked="" type="checkbox"/>		
42 Further Description of Important Features Cast iron facade. Building undergoing remodeling at present time; future facade treatment uncertain. The original cornice has been removed.		26 Local Contact Person or Organization Pike Co. Historical Society		5 Other Name(s)
43 History and Significance This building's facade has been only slightly altered and its original design is substantially intact.		27 Other Surveys in Which Included		
44 Description of Environment and Outbuildings Central Business District				
45 Sources of Information 1876 Aerial photograph 1885 Sanborn Insurance Map				
		46 Prepared by GAM/LC		
		47 Organization URDC/PCHS		
		48 Date 6/79 49 Revision Date(s)		



Office of Historic Preservation, P.O. Box 176, Jefferson City, Missouri 65101
HISTORIC INVENTORY

1 No 29		4 Present Name(s) <p style="text-align: center;">Ture Value Hardware</p>		1 No	
7 County Pike		5 Other Name(s)			2 County
3 Location of Negatives URDC					
6 Specific Location <p style="text-align: center;">212 - 214 Georgia Street</p>		16 Thematic Category Commercial		28 No. of Stories 2	
7 City or Town If Rural, Township & Vicinity Louisiana, MO		17 Date(s) or Period c. 1885		29 Basement? Yes <input checked="" type="checkbox"/> No <input type="checkbox"/>	
8 Site Plan GEORGIA 		18 Style or Design Italianate		30 Foundation Material Masonry, Stone	
9 Coordinates UTM Lat Long		19 Architect or Engineer		31 Wall Construction Masonry	
10 Site: <input type="checkbox"/> Building <input checked="" type="checkbox"/> Structure: <input type="checkbox"/> Object: <input type="checkbox"/>		20 Contractor or Builder		32 Roof Type & Material Flat/composition	
11 On National Register? Yes <input type="checkbox"/> No <input checked="" type="checkbox"/>		21 Original Use, if apparent Retail/Dry goods - printing		33 No. of Bays Front 7 Side	
12 Is it Eligible? Yes <input checked="" type="checkbox"/> No <input type="checkbox"/>		22 Present Use Retail/Hardware - Union Hall		34 Wall Treatment Brick/cast iron	
13 Part of Estab. Hist. Dist.? Yes <input type="checkbox"/> No <input checked="" type="checkbox"/>		23 Ownership Public <input type="checkbox"/> Private <input checked="" type="checkbox"/>		35 Plan Shape Rectangle	
14 District Potent? Yes <input checked="" type="checkbox"/> No <input type="checkbox"/>		24 Owner's Name & Address, if known Carpenters Union of Louisiana Missouri		36 Changes (Explain in #42) Addition: <input type="checkbox"/> Altered <input checked="" type="checkbox"/> Moved: <input type="checkbox"/>	
15 Name of Established District		25 Open to Public? Yes <input checked="" type="checkbox"/> No <input type="checkbox"/>		37 Condition Interior Good Exterior Excellent	
16 Local Contact Person or Organization Pike Co. Historical Society		26 Other Surveys in Which Included		38 Preservation Underway? Yes <input type="checkbox"/> No <input checked="" type="checkbox"/>	
17 Name of Established District		27 Other Surveys in Which Included		39 Endangered? By What? Yes <input type="checkbox"/> No <input checked="" type="checkbox"/>	
18 Name of Established District		28 Other Surveys in Which Included		40 Visible from Public Road? Yes <input checked="" type="checkbox"/> No <input type="checkbox"/>	
19 Name of Established District		29 Other Surveys in Which Included		41 Distance from and Frontage on Road 8'/43'/60'	
42 Further Description of Important Features <p>Entry to second floor has been relocated. First floor store front has been modernized.</p>					5 Other Name(s)
43 History and Significance <p>This building is substantially intact, except for a portion of the first floor storefront facade. The mass, height, details, color, materials, fenestration are major components in its contribution to the image of the district.</p>					
44 Description of Environment and Outbuildings <p>Central Business District - central commercial area.</p>					
45 Sources of Information 1896 Sanborn Insurance Map			46 Prepared by KLI/MCK		
47 Organization URDC/PCHS			48 Date 5/79		
49 Revision Date(s)			50 Revision Date(s)		



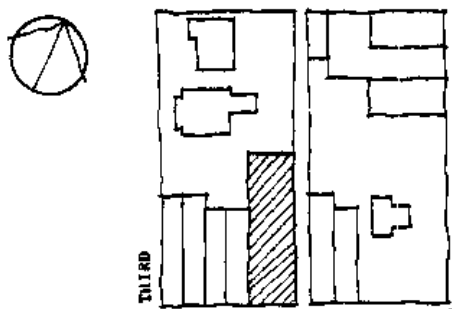


379

379

Advertisement sign on the right side of the building.

Office of Historic Preservation, P.O. Box 176, Jefferson City, Missouri 65101
HISTORIC INVENTORY

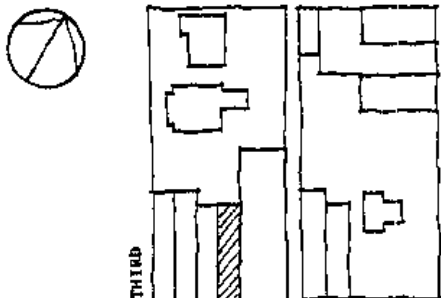

1 No 68		4 Present Name(s) J. C. Penney		1 NO	
2 County Pike		5 Other Name(s) Michael Bros. Bldg.			2 County
3 Location of Negatives URDC					
6 Specific Location 213 Georgia Street		16 Thematic Category Commercial	28 No. of Stories 2	4 Present Name(s)	
7 City or Town if Rural, Township & Vicinity Louisiana, MO		17 Date(s) or Period c. 1876 - remodeled	29 Basement? Yes <input checked="" type="checkbox"/> No <input type="checkbox"/>		
8 Site Plan TENNESSEE 		18 Style or Design Victorian Commercial	30 Foundation Material Masonry/Stone		
9 Coordinates Lat Long		19 Architect or Engineer	31 Wall Construction Masonry		
10 Site <input type="checkbox"/> Building <input checked="" type="checkbox"/> Structure <input type="checkbox"/> Object <input type="checkbox"/>		20 Contractor or Builder	32 Roof Type & Material Flat/Composition		
11 On National Register? Yes <input type="checkbox"/> No <input checked="" type="checkbox"/>		21 Original Use, if apparent Retail/Drygoods & clothing	33 No. of Bays Front 6 Side		
12 Is It Eligible? Yes <input checked="" type="checkbox"/> No <input type="checkbox"/>		22 Present Use Retail/Dept. Catalog Store	34 Wall Treatment Brick		
13 Part of Estab. Hist. Dist.? Yes <input type="checkbox"/> No <input checked="" type="checkbox"/>		23 Ownership Public <input checked="" type="checkbox"/> Private <input type="checkbox"/>	35 Plan Shape Rectangle		
14 District Potential? Yes <input checked="" type="checkbox"/> No <input type="checkbox"/>		24 Owner's Name & Address, if known Charles Pitney Louisiana, MO	36 Changes (Explain in #42) Addition <input type="checkbox"/> Altered <input checked="" type="checkbox"/> Moved <input type="checkbox"/>		
15 Name of Established District		25 Open to Public? Yes <input checked="" type="checkbox"/> No <input type="checkbox"/>	37 Condition Interior Good Exterior Excellent		
42 Further Description of Important Features Facade and plan organization was altered between 1896 and 1909. Entry to second floor was relocated from center to left side, columns replaced center bearing wall with cast iron columns. Originally had a pitched roof.		26 Local Contact Person or Organization Pike Co. Historical Society	38 Preservation Underway? Yes <input type="checkbox"/> No <input checked="" type="checkbox"/>	5 Other Name(s)	
43 History and Significance This building's facade has been moderately altered; the turn of the century design of its upper floors is substantially intact. It makes a significant contribution to the tout ensemble through its mass, height, fenestration, cornice and materials.		27 Other Surveys in Which Included	39 Endangered? By What? Yes <input type="checkbox"/> No <input checked="" type="checkbox"/>		
44 Description of Environment and Outbuildings Central Business District		40 Visible from Public Road? Yes <input checked="" type="checkbox"/> No <input type="checkbox"/>	41 Distance from and Frontage on Road 87/40' / 120'		
45 Sources of Information 1876 Aerial photograph 1885, 1896 Sanborn Insurance Map 1909 Sanborn Insurance Map courtesy of Leone Cadwallader		46 Prepared by KLI/MCK	47 Organization URDC/PCHS		
		48 Date 5/79	49 Revision Date(s)		





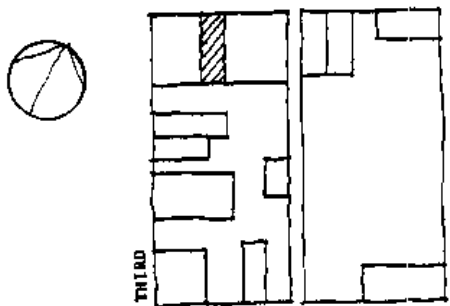

JCPenney

Office of Historic Preservation, P.O. Box 176, Jefferson City, Missouri 65101
HISTORIC INVENTORY

<p>1 No 67</p> <p>2 County Pike</p> <p>3 Location of Negatives URDC</p>	<p>4 Present Name(s) Lorna Day (Millinery)</p> <p>5 Other Name(s)</p>	1 No				
<p>6 Specific Location 215 Georgia Street</p> <p>7 City Bo Town h Rural, Township & Vicinity Louisiana, MO</p> <p>8 Site Plan TENNESSEE</p> <div style="text-align: center;">  </div>	<p>16 Thematic Category Commercial</p> <p>17 Date(s) or Period c. 1875</p> <p>18 Style or Design Victorian</p> <p>19. Architect or Engineer</p> <p>20. Contractor or Builder</p> <p>21. Original Use, if apparent Clothing Store</p> <p>22 Present Use Clothing Store</p> <p>23 Ownership Public <input type="checkbox"/> Private <input checked="" type="checkbox"/></p> <p>24. Owner's Name & Address, if known Pauline Stien 40 N. Kingshighway St. Louis, MO</p> <p>25. Open to Public? Yes <input checked="" type="checkbox"/> No <input type="checkbox"/></p> <p>26 Local Contact Person or Organization Pike Co. Historical Society</p> <p>27 Other Surveys in Which Included</p>	<p>28 No of Stories 3</p> <p>29. Basement? Yes <input type="checkbox"/> No <input checked="" type="checkbox"/></p> <p>30 Foundation Material Masonry</p> <p>31. Wall Construction Brick</p> <p>32. Roof Type & Material Flat</p> <p>33. No of Bays Front 3 Side -</p> <p>34. Wall Treatment Brick</p> <p>35. Plan Shape Rectangle</p> <p>36 Changes (Explain in #42) Addition <input type="checkbox"/> Altered <input checked="" type="checkbox"/> Moved <input type="checkbox"/></p> <p>37 Condition Interior Fair Exterior Fair</p> <p>38. Preservation Underway? Yes <input type="checkbox"/> No <input checked="" type="checkbox"/></p> <p>39. Endangered? Yes <input type="checkbox"/> By What? No <input checked="" type="checkbox"/></p> <p>40. Visible from Public Road? Yes <input checked="" type="checkbox"/> No <input type="checkbox"/></p> <p>41. Distance from and Frontage on Road 8'</p>	2 County			
<p>9 Coordinates UTM</p> <p>Lat</p> <p>Long</p> <p>10 Site <input type="checkbox"/> Building <input checked="" type="checkbox"/> Structure <input type="checkbox"/> Object <input type="checkbox"/></p> <p>11 On National Register? Yes <input type="checkbox"/> No <input checked="" type="checkbox"/></p> <p>12 Is it Eligible? Yes <input checked="" type="checkbox"/> No <input type="checkbox"/></p> <p>13 Part of Estab Hist Dist? Yes <input type="checkbox"/> No <input checked="" type="checkbox"/></p> <p>14. District Potent? Yes <input checked="" type="checkbox"/> No <input type="checkbox"/></p> <p>15 Name of Established District</p>	<p>42. Further Description of Important Features First floor facade altered Rebuilt top floor</p>	<p>43 History and Significance This building contributes to the streetscöpe through its mass and height.</p>	<p>44 Description of Environment and Outbuildings Central Business District</p>	<p>45 Sources of Information 1875 Aerial photograph 1886 Sanborn Insurance Map</p>	<p>46. Prepared by GAM/LC</p> <p>47 Organization URDC/PCHS</p> <p>48 Date 6/79 49 Revision Date(s)</p>	4 Present Name(s)
		<p>5 Other Name(s)</p> <div style="text-align: center;">  </div>	5 Other Name(s)			

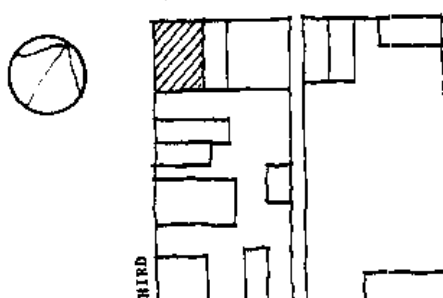



Office of Historic Preservation, P.O. Box 176, Jefferson City, Missouri 65101
HISTORIC INVENTORY

1 No 28		4 Present Name(s) Citizens Savings and Loan		1 No
2 County Pike		5 Other Name(s)		
3 Location of Negatives URDC				
6 Specific Location 216 Georgia Street		16 Thematic Category Commercial		2 No of Stories 3
7 City or Town if Rural, Township & Vicinity Louisiana, MO		17 Date(s) or Period c. 1876		
8 Site Plan GEORGIA		18 Style or Design Victorian/Renaissance Revival		30 Foundation Material Masonry/Stone
		19 Architect or Engineer		31 Wall Construction Masonry
		20 Contractor or Builder		32 Roof Type & Material Flat/Composition
9 Coordinates Lat Long		21 Original Use, if apparent		33 No. of Bays Front 4 Side 0
10 Site <input type="checkbox"/> Building <input checked="" type="checkbox"/> Structure <input type="checkbox"/> Object <input type="checkbox"/>		22 Present Use Savings and Loan		34 Wall Treatment
11 On National Register? Yes <input type="checkbox"/> No <input checked="" type="checkbox"/>		23 Ownership Public <input type="checkbox"/> Private <input checked="" type="checkbox"/>		35 Plan Shape Rectangle
12 Is Eligible? Yes <input checked="" type="checkbox"/> No <input type="checkbox"/>		24 Owner's Name & Address, if known Davis Benning Louisiana, MO		36 Changes (Explain in #42) Addition <input type="checkbox"/> Altered <input type="checkbox"/> Moved <input type="checkbox"/>
13 Part of Estab. Hstl. Dist.? Yes <input type="checkbox"/> No <input checked="" type="checkbox"/>		25 Open to Public? Yes <input checked="" type="checkbox"/> No <input type="checkbox"/>		37 Condition Interior Good Exterior Good
14 District Potent? Yes <input checked="" type="checkbox"/> No <input type="checkbox"/>		26 Local Contact Person or Organization Pike Co. Historical Society		38 Preservation Underway? Yes <input type="checkbox"/> No <input checked="" type="checkbox"/>
15 Name of Established District		27 Other Surveys in Which Included		39 Endangered? By What? Yes <input type="checkbox"/> No <input checked="" type="checkbox"/>
42 Further Description of Important Features The cornice has been removed and the first floor storefront facade has been altered. The second and third floor windows are topped by round arches.		40 Visible from Public Road? Yes <input checked="" type="checkbox"/> No <input type="checkbox"/>		4 Other Name(s)
43 History and Significance Even with the missing cornice, this building's fenestration, details, mass, materials contribute to the tout ensemble of the district. It is one of the oldest buildings on this 200 block of Georgia St., having survived major changes on either side during the late 19th and early 20th century.		41 Distance from and Frontage on Road 8'/25'		
44 Description of Environment and Outbuildings Central Business District - central commercial area.		45 Sources of Information 19th century photograph of Georgia St. courtesy of Dorothy Baird Creamer (she + 6 photos) 1885 Sanborn Insurance Map		
46 Prepared by KLI/MK		47 Organization URDC/PCHS		
48 Date 5/79		49 Revision Date(s)		



Office of Historic Preservation, P.O. Box 176, Jefferson City, Missouri 65101
HISTORIC INVENTORY

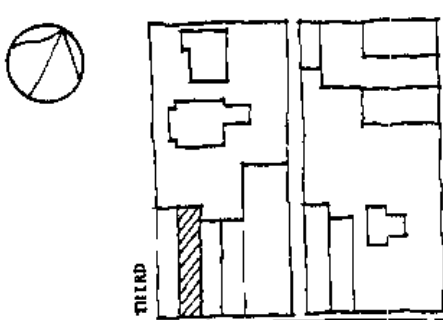
<p>1 No 27</p> <p>2 County Pike</p> <p>3 Location of Negatives URDC</p>	<p>4 Present Name(s) Mercantile Bank</p> <p>5 Other Name(s)</p>	1 No	
<p>6 Specific Location 218 - 222 Georgia Street</p> <p>7 City or Town if Rural, Township & Vicinity Louisiana, MO</p> <p>8 Site Plan GEORGIA</p>  <p>9 Coordinates UTM</p> <p>10 Site () Building <input checked="" type="checkbox"/> Structure () Object ()</p> <p>11 On National Register? Yes () No <input checked="" type="checkbox"/></p> <p>12 Is it Eligible? Yes () No <input checked="" type="checkbox"/></p> <p>13 Part of Estab. Hist. Dist.? Yes () No <input checked="" type="checkbox"/></p> <p>14 District Potent(?)? Yes <input checked="" type="checkbox"/> No ()</p> <p>15 Name of Established District</p>	<p>16 Thematic Category Bank</p> <p>17 Date(s) or Period 1923</p> <p>18 Style or Design</p> <p>19 Architect or Engineer</p> <p>20 Contractor or Builder</p> <p>21 Original Use, if apparent Bank</p> <p>22 Present Use Bank</p> <p>23 Ownership Public () Private <input checked="" type="checkbox"/></p> <p>24 Owner's Name & Address, if known Mercantile</p> <p>25 Open to Public? Yes <input checked="" type="checkbox"/> No ()</p> <p>26 Local Contact Person or Organization Pike Co. Historical Society</p> <p>27 Other Surveys in Which Included</p>	<p>28 No. of Stories 2</p> <p>29 Basement? Yes <input checked="" type="checkbox"/> No ()</p> <p>30 Foundation Material</p> <p>31 Wall Construction Brick</p> <p>32 Roof Type & Material Flat</p> <p>33 No. of Bays Front 4 Side</p> <p>34 Wall Treatment Brick</p> <p>35 Plan Shape Rectangle</p> <p>36 Changes (Explain in #42) Addition () Altered () Moved ()</p> <p>37 Condition Interior Good Exterior Good</p> <p>38 Preservation Underway? Yes () No <input checked="" type="checkbox"/></p> <p>39 Endangered? By What? Yes () No <input checked="" type="checkbox"/></p> <p>40 Visible from Public Road? Yes <input checked="" type="checkbox"/> No ()</p> <p>41 Distance from and Frontage on Road 8 1/40'</p>	2. County
<p>42 Further Description of Important Features Mirror glass windows to all openings.</p>	<p>43 History and Significance This building's significance is primarily derived from its mass, height, details, materials and color; in addition, its prominence as a corner building at 3rd and Georgia lends to its significance as a local 'landmark.'</p>		4 Present Name(s)
<p>44 Description of Environment and Outbuildings Central Business District - central intersection of district.</p>	<p>45 Sources of Information 1931 Sanborn Insurance map</p>	<p>46 Prepared by GAM/LC</p> <p>47 Organization URDC/PCHS</p> <p>48 Date 6/79</p> <p>49 Revision Date(s)</p>	5 Other Name(s)



MERCANTILE BANK

MERCANTILE BANK
TIME 11:31

Office of Historic Preservation, P.O. Box 176, Jefferson City, Missouri 65101
HISTORIC INVENTORY

1 No 66		4 Present Name(s) Pizza House		1 No
2 County Pike		5 Other Name(s)		
3 Location of Negatives URDC				
8 Specific Location 219 Georgia Street		16 Thematic Category Commercial	28 No. of Stories 3	2. County
7 City or Town if Rural, Township & Vicinity Louisiana, Mo.		17 Date(s) or Period c. 1875	29. Basement? Yes <input type="checkbox"/> No <input checked="" type="checkbox"/>	
d Site Plan TENNESSEE		18 Style or Design Georgian	30 Foundation Material Masonry	
		19 Architect or Engineer	31. Wall Construction Brick	
9 Coordinates Lat _____ Long _____		20 Contractor or Builder	32. Roof Type & Material Flat	4 Present Name(s)
10 Site <input type="checkbox"/> Building <input checked="" type="checkbox"/> Structure <input type="checkbox"/> Object <input type="checkbox"/>		21 Original Use, if apparent Dry Goods Store	33 No. of Bays Front 3 Side _____	
11 On National Register? Yes <input type="checkbox"/> No <input checked="" type="checkbox"/>		22 Present Use Cafe	34 Wall Treatment Brick	
12 Is it Eligible? Yes <input checked="" type="checkbox"/> No <input type="checkbox"/>		23 Ownership Public <input type="checkbox"/> Private <input checked="" type="checkbox"/>	35. Plan Shape Rectangle	
13 Part of Estab. Hist. Dist.? Yes <input type="checkbox"/> No <input checked="" type="checkbox"/>		24 Owner's Name & Address, if known Mark Morris 1413 Tennessee Louisiana, MO	36 Changes (Explain in #42) Addition <input type="checkbox"/> Altered <input checked="" type="checkbox"/> Moved <input type="checkbox"/>	5 Other Name(s)
14 District Potentially? Yes <input checked="" type="checkbox"/> No <input type="checkbox"/>		25 Open to Public? Yes <input checked="" type="checkbox"/> No <input type="checkbox"/>	37 Condition Interior Poor Exterior Good	
15 Name of Established District		26 Local Contact Person or Organization Pike Co. Historical Society	38 Preservation Underway? Yes <input type="checkbox"/> No <input checked="" type="checkbox"/>	
42 Further Description of Important Features First floor facade remodelled		27 Other Surveys in Which Included	39 Endangered? By What? Yes <input type="checkbox"/> No <input checked="" type="checkbox"/>	
43 History and Significance This building's facade has been only slightly altered and its original design is substantially intact.		40. Visible from Public Road? Yes <input checked="" type="checkbox"/> No <input type="checkbox"/>		
44 Description of Environment and Outbuildings Central Business District		41. Distance from and Frontage on Road 8' / 20'		
45 Sources of Information 1875 Aerial photograph 1886 Sanborn Insurance Map		46 Prepared by GAM/LC		
		47 Organization URDC/PCHS		
		48 Date 6/79		
		49 Revision Date(s)		





MARIE

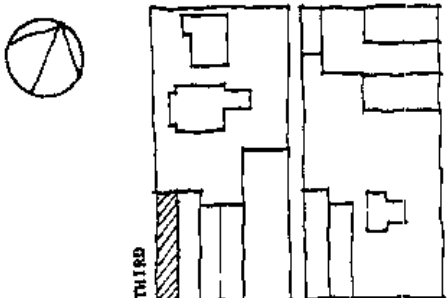
PIZZA

PIZZA

SALE

Office of Historic Preservation, P.O. Box 176, Jefferson City, Missouri 65101
HISTORIC INVENTORY



1 No 65		4 Present Name(s) Marie Shop		1 No	
2 County Pike		5 Other Name(s)			2 County
3 Location of Negatives URDC					
6 Specific Location 221 Georgia Street		16 Thematic Category Commercial	28 No of Stories 2	5 Other Name(s)	
7 City or Town <input type="checkbox"/> Rural, Township & Vicinity Louisiana, MO		17 Date(s) or Period c. 1890	29 Basement? Yes <input checked="" type="checkbox"/> No <input type="checkbox"/>		
8 Site Plan EXESZZ		18 Style or Design Italianate	30 Foundation Material Masonry/Stone		
9 Coordinates Lat UTM Long		19 Architect or Engineer	31 Wall Construction Masonry	4 Present Name(s)	
10 Site <input type="checkbox"/> Building <input checked="" type="checkbox"/> Structure <input type="checkbox"/> Object <input type="checkbox"/>		20 Contractor or Builder	32 Roof Type & Material Flat/Composition		
11 On National Register? Yes <input type="checkbox"/> No <input checked="" type="checkbox"/>		21 Original Use, if apparent Retail/Tailor	33 No. of Bays Front 3 Side 8		
12 Is it Eligible? Yes <input checked="" type="checkbox"/> No <input type="checkbox"/>		22 Present Use Retail/Novelty Shop	34 Wall Treatment Brick	4 Present Name(s)	
13 Part of Estab. Hist. Dist.? Yes <input type="checkbox"/> No <input checked="" type="checkbox"/>		23 Ownership Public <input type="checkbox"/> Private <input checked="" type="checkbox"/>	35 Plan Shape Rectangle		
14 District Potent? Yes <input checked="" type="checkbox"/> No <input type="checkbox"/>		24 Owner's Name & Address, if known Gerald Hotz Iowa	36 Changes (Explain in #42) Addition <input type="checkbox"/> Altered <input checked="" type="checkbox"/> Moved <input type="checkbox"/>		
15 Name of Established District		25 Open to Public? Yes <input type="checkbox"/> No <input checked="" type="checkbox"/>	37 Condition Interior Good Exterior Excellent	5 Other Name(s)	
42 Further Description of Important Features Store front has been modernized. The first floor storefront has been altered, including incompatible changes to the entrance and display windows.		26 Local Contact Person or Organization Pike Co. Historical Society	38 Preservation Underway? Yes <input type="checkbox"/> No <input checked="" type="checkbox"/>		
43 History and Significance This building's facade has been moderately altered; the original design of its upper floors is substantially intact. It makes a significant contribution to the tout ensemble through its mass, height, fenestration, cornice and window details of the 2nd floor.		27 Other Surveys in Which Included	39 Endangered? By What? Yes <input type="checkbox"/> No <input checked="" type="checkbox"/>		
44 Description of Environment and Outbuildings Central Business District		40 Visible from Public Road? Yes <input checked="" type="checkbox"/> No <input type="checkbox"/>	41 Distance from and Frontage on Road 8'/20'/90'	5 Other Name(s)	
45 Sources of Information 1885, 1896 Sanborn Insurance Maps 1909 Sanborn Map courtesy of Leone Cadwallader		46 Prepared by KLI/MCK	47 Organization URDC/PCHS		
		48 Date 5/79	49 Revision Date(s)		





MARIE

Office of Historic Preservation, P.O. Box 176, Jefferson City, Missouri 65101
HISTORIC INVENTORY

1 No 59	4 Present Name(s) Foland Drug Store		1 No	
2 County Pike	5 Other Name(s)			
3 Location of Negatives URDC				
6 Specific Location 301 Georgia Street	16 Thematic Category Commercial/Office	28 No of Stories 3	2 County	
7 City or Town If Rural, Township & Vicinity Louisiana	17 Date(s) or Period c. 1875	29 Basement? Yes X No <input type="checkbox"/>		
8 Site Plan TENNESSEE 	18 Style or Design	30 Foundation Material Masonry		
9 Coordinates UTM Lat Long	19 Architect or Engineer	31 Wall Construction Masonry		
10 Site: <input type="checkbox"/> Building <input checked="" type="checkbox"/> Structure: <input type="checkbox"/> Object <input type="checkbox"/>	20 Contractor or Builder	32 Roof Type & Material Flat/B.U. Composition		
11 On National Register? Yes <input type="checkbox"/> No <input checked="" type="checkbox"/>	21 Original Use, if apparent Bakery	33 No. of Bays Front 5 Side 4		4 Present Name(s)
12 Is it Eligible? Yes <input checked="" type="checkbox"/> No <input type="checkbox"/>	22 Present Use Pharmacy	34 Wall Treatment Brick		
13 Part of Estab. Hist. Dist.? Yes <input type="checkbox"/> No <input checked="" type="checkbox"/>	23 Ownership Public <input type="checkbox"/> Private <input checked="" type="checkbox"/>	35 Plan Shape Rectangle		
14 District Potential? Yes <input checked="" type="checkbox"/> No <input type="checkbox"/>	24 Owner's Name & Address, if known Gene & Jessie Sizemore Louisiana, MO	36 Changes (Explain in #42) Addition: <input type="checkbox"/> Altered: <input type="checkbox"/> Moved: <input type="checkbox"/>		
15 Name of Established District	25 Open to Public? Yes <input checked="" type="checkbox"/> No <input type="checkbox"/>	37 Condition Interior _____ Exterior Good		
42 Further Description of Important Features The first floor storefront has been altered, including incompatible changes to the entrance and display windows.	26 Local Contact Person or Organization Pike Co. Historical Society	38 Preservation Underway? Yes <input type="checkbox"/> No <input checked="" type="checkbox"/>		
43 History and Significance This building's facade has been moderately altered; the original design of its upper floors is substantially intact. It makes a significant contribution to the tout ensemble through its mass, height, fenestration and materials.	27 Other Surveys in Which Included	39 Endangered? By What? Yes <input type="checkbox"/> No <input checked="" type="checkbox"/>		
44 Description of Environment and Outbuildings Central Business District			5 Other Name(s)	
45 Sources of Information 1876 Aerial photograph	46 Prepared by KLI/MCK			
	47 Organization URDC/PCHS			
	48 Date	49 Revision Date(s)		



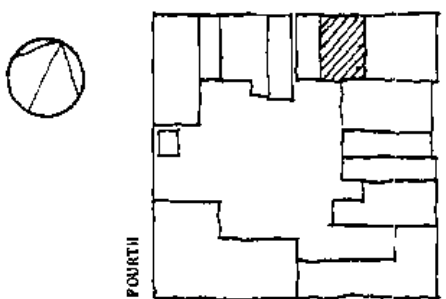

FOLAND DRUGS

PRESCRIPTIONS

FAMILY DRUG

100-01-021

Office of Historic Preservation, P.O. Box 176, Jefferson City, Missouri 65101
HISTORIC INVENTORY

1 No 21	4 Present Name(s) Best Quali-T Shoe Store		1 No
2 County Pike	5 Other Name(s) Ovens Building		
3 Location of Negatives URDC			
6 Specific Location 304 Georgia Street	16 Thematic Category Commercial	28 No. of Stories 2	2 County
7 City or Town If Rural, Township & Vicinity Louisiana, MO	17 Date(s) or Period c. 1883	29 Basement? Yes <input checked="" type="checkbox"/> No <input type="checkbox"/>	
8 Site Plan GEORGIA 	18 Style or Design Italianate	30 Foundation Material Masonry/Stone	
9 Coordinates UTM Lat Long	19 Architect or Engineer	31 Wall Construction Masonry	
10 Site: <input type="checkbox"/> Building <input checked="" type="checkbox"/> Structure: <input type="checkbox"/> Object <input type="checkbox"/>	20 Contractor or Builder	32 Roof Type & Material Flat/Composition	
11 On National Register? Yes <input type="checkbox"/> No <input checked="" type="checkbox"/>	21 Original Use, if apparent Retail/Millinery-Tailor	33 No. of Bays Front 7 Side 0	
12 Is It Eligible? Yes <input checked="" type="checkbox"/> No <input type="checkbox"/>	22 Present Use Retail/Shoe Store	34 Wall Treatment Brick/Cast Iron Trim	
13 Part of Estab. Hist. Dist.? Yes <input type="checkbox"/> No <input checked="" type="checkbox"/>	23 Ownership Public <input type="checkbox"/> Private <input checked="" type="checkbox"/>	35 Plan Shape Rectangle	
14 District Potent? Yes <input checked="" type="checkbox"/> No <input type="checkbox"/>	24 Owner's Name & Address, if known Mr. Earl Best R. R. #2 Louisiana, MO	36 Changes (Explain in #42) Addition: <input type="checkbox"/> Altered <input checked="" type="checkbox"/> Moved: <input type="checkbox"/>	
15 Name of Established District	25 Open to Public? Yes <input checked="" type="checkbox"/> No <input type="checkbox"/>	37 Condition Interior Excellent Exterior Good	
16 Further Description of Important Features Original store front has been modernized. Central entry is not original. According to 1900 photograph and 1885 Sanborn, a stair leading to the second floor was located where present entry is positioned.	26 Local Contact Person or Organization Pike Co. Historical Society	38 Preservation Underway? Yes <input type="checkbox"/> No <input checked="" type="checkbox"/>	4 Present Name(s)
17 History and Significance Significant contribution to district streetscape through mass, height, details of second floor and fenestration.	27 Other Surveys in Which Included	39 Endangered? By What? Yes <input type="checkbox"/> No <input checked="" type="checkbox"/>	
18 Description of Environment and Outbuildings Central Business District commercial area.			
19 Sources of Information 1885 Sanborn Insurance Map 1900 Photograph of Georgia Street provided by _____	40 Visible from Public Road? Yes <input checked="" type="checkbox"/> No <input type="checkbox"/>		5 Other Name(s)
41 Distance from and Frontage on Road 8' / 38'		46 Prepared by KLI	
42 Prepared by KLI		47 Organization URDC	
43 Date 5/79		48 Date 5/79	49 Revision Date(s)



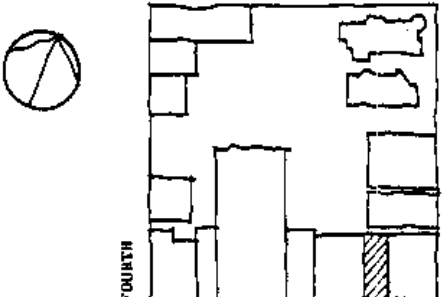

BEST QUALI-T-SHOES

SHIRL

The S...

100-10021

Office of Historic Preservation, P.O. Box 176, Jefferson City, Missouri 65101
HISTORIC INVENTORY

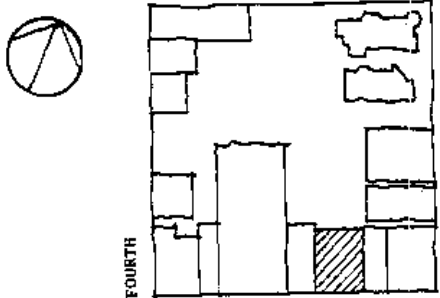
1 No 58	4 Present Name(s)		1 No
2 County Pike	5 Other Name(s)		
3 Location of Negatives URDC			
6 Specific Location 305 Georgia Street		16 Thematic Category Commercial	2 County
7 City or Town, If Rural, Township & Vicinity Louisiana, Mo.		17 Date(s) or Period c. 1875	
8 Site Plan TENNESSEE 		18 Style or Design Chicago Commercial	
9 Coordinates Lat _____ Long _____ UTM		19 Architect or Engineer	4 Present Name(s)
10 Site: <input type="checkbox"/> Building <input checked="" type="checkbox"/> Structure: <input type="checkbox"/> Object: <input type="checkbox"/>		20 Contractor or Builder	
11 On National Register? Yes <input type="checkbox"/> No <input checked="" type="checkbox"/>		21 Original Use, if apparent Dry goods	
12 Is It Eligible? Yes <input checked="" type="checkbox"/> No <input type="checkbox"/>		22 Present Use Office Supply	1 No
13 Part of Estab. Hist. Dist.? Yes <input type="checkbox"/> No <input checked="" type="checkbox"/>		23 Ownership Public <input type="checkbox"/> Private <input checked="" type="checkbox"/>	
14 District Potent'l? Yes <input checked="" type="checkbox"/> No <input type="checkbox"/>		24 Owner's Name & Address, if known Lucy Green 708 Georgia Louisiana, MO	
15 Name of Established District		25 Open to Public? Yes <input checked="" type="checkbox"/> No <input type="checkbox"/>	4 Present Name(s)
42 Further Description of Important Features Store front at street level has been modernized. Additionally, window openings on the second floor have been reduced to handle contemporary sash.		26 Local Contact Person or Organization Pike Co. Historical Society	
43 History and Significance This building's facade has been moderately altered; the original design of its upper floors is substantially intact. It makes a significant contribution to the tout ensemble through its mass, height, window details, and materials of second floor.		27 Other Surveys in Which Included	
44 Description of Environment and Outbuildings Central Business District		28 No. of Stories 3	5 Other Name(s)
45 Sources of Information Aerial photograph 1886 Sanborn Insurance Map		29 Basement? Yes <input checked="" type="checkbox"/> No <input type="checkbox"/>	
46 Prepared by KLI/MCK		30 Foundation Material Masonry	
47 Organization URDC/PCHS		31 Wall Construction Masonry	1 No
48 Date 3/79		32 Roof Type & Material Flat/B.U. Composition	
49 Revision Date(s)		33 No. of Bays Front 3 Side 0	
48 Date 3/79		34 Wall Treatment Brick/Metal	4 Present Name(s)
49 Revision Date(s)		35 Plan Shape Rectangular	
48 Date 3/79		36 Changes (Explain in #42) Addition: _____ Altered: <input checked="" type="checkbox"/> Moved: _____	
49 Revision Date(s)		37 Condition Interior _____ Exterior Good	1 No
48 Date 3/79		38 Preservation Underway? Yes <input type="checkbox"/> No <input checked="" type="checkbox"/>	
49 Revision Date(s)		39 Endangered? By What? Yes <input type="checkbox"/> No <input checked="" type="checkbox"/>	
48 Date 3/79		40 Visible from Public Road? Yes <input checked="" type="checkbox"/> No <input type="checkbox"/>	5 Other Name(s)
49 Revision Date(s)		41 Distance from and Frontage on Road 8' / 20'	
48 Date 3/79			



GRL

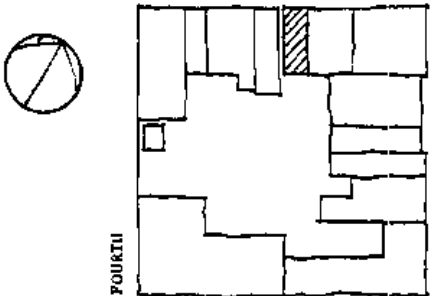
Office of Historic Preservation, P.O. Box 176, Jefferson City, Missouri 65101
HISTORIC INVENTORY

1 No 57		4 Present Name(s) Best (Rexall) Drugs		1 No	
2 County Pike		5 Other Name(s)			2. County
3 Location of Negatives URDC					
6 Specific Location 307-309 Georgia Street		16 Thematic Category Commercial		28 No. of Stories 4	
7 City or Town If Rural, Township & Vicinity Louisiana, MO		17 Date(s) or Period c. 1909			29. Basement? Yes <input checked="" type="checkbox"/> No <input type="checkbox"/>
8 Site Plan TENNESSEE		18 Style or Design Commercial Federal			
9 Coordinates UTM		19. Architect or Engineer		31. Wall Construction Steel Frame	
10 Site Building <input checked="" type="checkbox"/> Structure <input type="checkbox"/> Object <input type="checkbox"/>		20. Contractor or Builder			32. Roof Type & Material Flat
11 On National Register? Yes <input type="checkbox"/> No <input checked="" type="checkbox"/>		21. Original Use, if apparent			
12 Is it Eligible? Yes <input checked="" type="checkbox"/> No <input type="checkbox"/>		22 Present Use Drug Store		34. Wall Treatment Paint	
13 Part of Estab. Hist. Dist.? Yes <input type="checkbox"/> No <input checked="" type="checkbox"/>		23 Ownership Public <input type="checkbox"/> Private <input checked="" type="checkbox"/>			35. Plan Shape Rectangular
14. District Potential? Yes <input checked="" type="checkbox"/> No <input type="checkbox"/>		24 Owner's Name & Address, if known Earl Best Route 2; Louisiana MO			
15 Name of Established District		25. Open to Public? Yes <input checked="" type="checkbox"/> No <input type="checkbox"/>		37 Condition Interior Good Exterior Good	
42 Further Description of Important Features First 3 floors built in 1909. 4th floor and elevator added in 1913.		26 Local Contact Person or Organization Pike Co. Historical Society			38. Preservation Underway? Yes <input type="checkbox"/> No <input checked="" type="checkbox"/>
43 History and Significance This building's facade has been only slightly altered and its original design is substantially intact. It makes a significant contribution to the tout ensemble through all of its facade components.		27 Other Surveys in Which Included			
44 Description of Environment and Outbuildings Central Business District		46 Prepared by GAM/LC		40. Visible from Public Road? Yes <input checked="" type="checkbox"/> No <input type="checkbox"/>	
45 Sources of Information Sanborn Fire Insurance Maps 1885, 1896, 1907, 1936		47 Organization URDC/PCHS			41. Distance from and Frontage on Road 8'
		48 Date 7/79			
		49 Revision Date(s)			





Office of Historic Preservation, P.O. Box 176, Jefferson City, Missouri 65101
HISTORIC INVENTORY

1 No 20		4 Present Name(s) The Shirley Shop		1 No
2 County Pike		5 Other Name(s)		
3 Location of Negatives URDC				
6 Specific Location 310 Georgia Street		16 Thematic Category Commercial		2 County
7 City or Town if Rural, Township & Vicinity Louisiana, MO		17 Date(s) or Period c. 1905		
8 Site Plan GEORGIA 		18 Style or Design Italianate		4 Present Name(s)
9 Coordinates UTM Lat Long		19 Architect or Engineer		
10 Site: <input type="checkbox"/> Building <input checked="" type="checkbox"/> Structure: <input type="checkbox"/> Object: <input type="checkbox"/>		20 Contractor or Builder		
11 On National Register? Yes <input type="checkbox"/> No <input checked="" type="checkbox"/>		21 Original Use, if apparent Retail/Tailor		
12 Is II Eligible? Yes <input checked="" type="checkbox"/> No <input type="checkbox"/>		22 Present Use Retail/Dress Shop		
13 Part of Estab. Hist. Dist.? Yes <input type="checkbox"/> No <input checked="" type="checkbox"/>		23 Ownership Public <input type="checkbox"/> Private <input checked="" type="checkbox"/>		
14 District Potential? Yes <input checked="" type="checkbox"/> No <input type="checkbox"/>		24 Owner's Name & Address, if known Mr. & Mrs. Raymond Lovell 801 River Ridge Road Louisiana, MO		
15 Name of Established District		25 Open to Public? Yes <input checked="" type="checkbox"/> No <input type="checkbox"/>		
42 Further Description of Important Features First floor storefront has been altered, destroying the original details. Italianate details on cornice and lintels are intact.		26 Local Contact Person or Organization Pike County Historical Soc.		
43 History and Significance Significant contribution to district streetscape through mass, height, details of second floor and fenestration.		27 Other Surveys in Which Included		
44 Description of Environment and Outbuildings Central Business District commercial area.		28 No. of Stories 2		
45 Sources of Information 1900 Photograph of Georgia Street 1909 Sanborn Insurance Map - also 1885, 1896 Pike County Historical Society		29 Basement? Yes <input checked="" type="checkbox"/> No <input type="checkbox"/>		
		30 Foundation Material Masonry/Stone		
		31 Wall Construction Masonry		
		32 Roof Type & Material Flat/Composition		
		33 No. of Bays Front 3 Side 0		
		34 Wall Treatment Brick		
		35 Plan Shape Rectangle		
		36 Changes (Explain in #42) Addition: <input type="checkbox"/> Altered: <input type="checkbox"/> Moved: <input type="checkbox"/>		
		37 Condition Interior Good Exterior Excellent		
		38 Preservation Underway? Yes <input type="checkbox"/> No <input checked="" type="checkbox"/>		
		39 Endangered? By What? Yes <input type="checkbox"/> No <input checked="" type="checkbox"/>		
		40 Visible from Public Road? Yes <input checked="" type="checkbox"/> No <input type="checkbox"/>		
		41 Distance from and Frontage on Road 8'/20'		
		46 Prepared by KLI		
		47 Organization URDC		
		48 Date 5/79		
		49 Revision Date(s)		
		5 Other Name(s)		

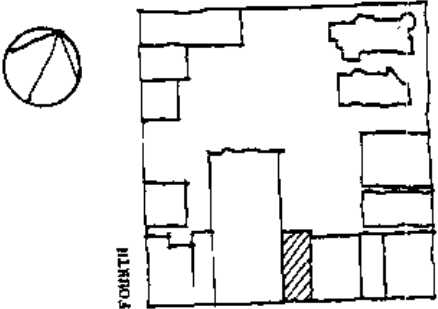

HOES


SHIRLEY SHOP

THE SHIRLEY SHOP



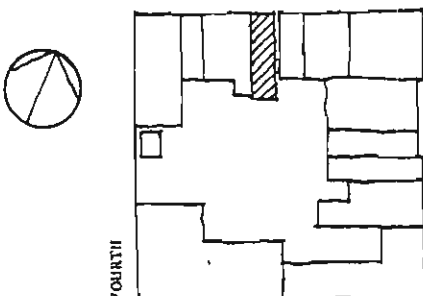
Office of Historic Preservation, P.O. Box 176, Jefferson City, Missouri 65101
HISTORIC INVENTORY

1 No 56		4 Present Name(s) Tom's Bootery		1 No
2 County Pike		5 Other Name(s)		
3 Location of Negatives URDC				
6 Specific Location 311 Georgia Street		16 Thematic Category Commercial		2. County
7 City or Town If Rural, Township & Vicinity Louisiana, MO		17 Date(s) or Period c. 1875		
8 Site Plan TENNESSEE		18 Style or Design Italianate		4 Present Name(s)
		19 Architect or Engineer		
9 Coordinates Lat Long		20 Contractor or Builder		
10 Site: <input type="checkbox"/> Building: <input checked="" type="checkbox"/> Structure: <input type="checkbox"/> Object: <input type="checkbox"/>		21 Original Use, if apparent Jewelry Store		
11 On National Register? Yes <input type="checkbox"/> No <input checked="" type="checkbox"/>		22 Present Use Bootery		
12 Is II Eligible? Yes <input checked="" type="checkbox"/> No <input type="checkbox"/>		23 Ownership Public <input type="checkbox"/> Private <input checked="" type="checkbox"/>		
13 Part of Estab Hist Dist? Yes <input type="checkbox"/> No <input checked="" type="checkbox"/>		24 Owner's Name & Address, if known		
14 District Potent? Yes <input checked="" type="checkbox"/> No <input type="checkbox"/>		25 Open to Public? Yes <input checked="" type="checkbox"/> No <input type="checkbox"/>		
15 Name of Established District		26 Local Contact Person or Organization Pike Co. Historical Society		
15 Name of Established District		27 Other Surveys in Which Included		
42 Further Description of Important Features Store front modernized. The original cornice has been removed.		28 No. of Stories 3		5 Other Name(s)
43 History and Significance This building's facade has been moderately altered; the original design of its upper floors is substantially intact. It makes a significant contribution to the tout ensemble through its mass, height, fenestration and color.		29 Basement? Yes <input type="checkbox"/> No <input type="checkbox"/>		
44 Description of Environment and Outbuildings Central Business District		30 Foundation Material Masonry		
		31 Wall Construction Masonry		
		32 Roof Type & Material Flat/B.U. Composition		
		33 No. of Bays Front 3 Side 0		
		34 Wall Treatment Brick		
		35 Plan Shape Rectangle		
		36 Changes (Explain in #42) Addition: <input type="checkbox"/> Altered: <input checked="" type="checkbox"/> Moved: <input type="checkbox"/>		
		37 Condition Interior _____ Exterior Good		
		38 Preservation Underway? Yes <input type="checkbox"/> No <input checked="" type="checkbox"/>		
		39 Endangered? By What? Yes <input type="checkbox"/> No <input checked="" type="checkbox"/>		
		40 Visible from Public Road? Yes <input checked="" type="checkbox"/> No <input type="checkbox"/>		
		41 Distance from and Frontage on Road 8 1/20'		
				
45 Sources of Information		46 Prepared by KLI/MCK		
		47 Organization URDC/PCHS		
		48 Date 7/79 49 Revision Date(s)		



TOM'S BOOTERY

Office of Historic Preservation, P.O. Box 176, Jefferson City, Missouri 65101
HISTORIC INVENTORY

1 No 19		4 Present Name(s) The Pantry		1 NO
2 County Pike		5 Other Name(s)		
3 Location of Negatives URDC				
6 Specific Location 312 Georgia Street		16 Thematic Category Commercial		2 County
7 City or Town If Rural, Township & Vicinity Louisiana, MO		17 Date(s) or Period c. 1890		
8 Site Plan GEORGIA		18 Style or Design Italianate		4 Present Name(s)
		19 Architect or Engineer		
9 Coordinates Lat _____ Long _____		20 Contractor or Builder		1 NO
10 Site: <input type="checkbox"/> Building <input checked="" type="checkbox"/> Structure: <input type="checkbox"/> Object: <input type="checkbox"/>		21 Original Use, if apparent Drug/Offices 2nd Floor		
11 On National Register? Yes <input type="checkbox"/> No <input checked="" type="checkbox"/>		22 Present Use Retail-Restaurant/Deli		4 Present Name(s)
12 Is It Eligible? Yes <input checked="" type="checkbox"/> No <input type="checkbox"/>		23 Ownership Public <input type="checkbox"/> Private <input checked="" type="checkbox"/>		
13 Part of Estab. Hist. Dist.? Yes <input type="checkbox"/> No <input checked="" type="checkbox"/>		24 Owner's Name & Address, if known Mr. & Mrs. Raymond Lovell 801 River Ridge Louisiana, MO		1 NO
14 District Potential? Yes <input checked="" type="checkbox"/> No <input type="checkbox"/>		25 Open to Public? Yes <input checked="" type="checkbox"/> No <input type="checkbox"/>		
15 Name of Established District		26 Local Contact Person or Organization Pike Co. Historical Society		4 Present Name(s)
		27 Other Surveys in Which Included		
42. Further Description of Important Features Italianate cornice and window lintels are intact. First floor store front has been slightly altered; basic design is intact.		28 No. of Stories 2		1 NO
43 History and Significance Significant contribution to the district streetscape through its details, mass, height, fenestration and materials.		29 Basement? Yes <input checked="" type="checkbox"/> No <input type="checkbox"/>		
44 Description of Environment and Outbuildings Central Business District commercial area.		30 Foundation Material Masonry/Stone		4 Present Name(s)
		31 Wall Construction Masonry		
45 Sources of information 1885 - 1896 Sanborn Insurance Maps - also 1909, 1937 Pike County Historical Society		32 Roof Type & Material Flat/Composition		1 NO
		33 No. of Bays Front 3 Side 0		
		34 Wall Treatment Brick/Metal Trim		4 Present Name(s)
		35 Plan Shape Rectangle		
		36 Changes (Explain in #42) Addition: <input type="checkbox"/> Altered: <input type="checkbox"/> Moved: <input type="checkbox"/>		1 NO
		37 Condition Interior: Good Exterior: Good		
		38 Preservation Underway? Yes <input type="checkbox"/> No <input checked="" type="checkbox"/>		4 Present Name(s)
		39 Endangered? By What? Yes <input type="checkbox"/> No <input checked="" type="checkbox"/>		
		40 Visible from Public Road? Yes <input checked="" type="checkbox"/> No <input type="checkbox"/>		1 NO
		41 Distance from and Frontage on Road 8'/20'		
		46 Prepared by KLI/LC		4 Present Name(s)
		47 Organization URDC/PCHS		
		48 Date 5/79		1 NO
		49 Revision Date(s)		

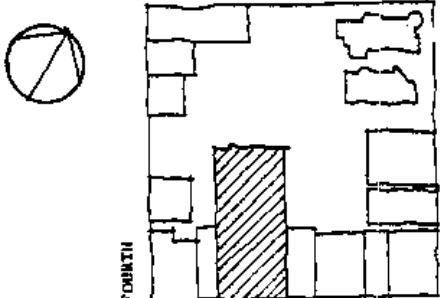



RILEY SHOP
CENTRAL STORE

12

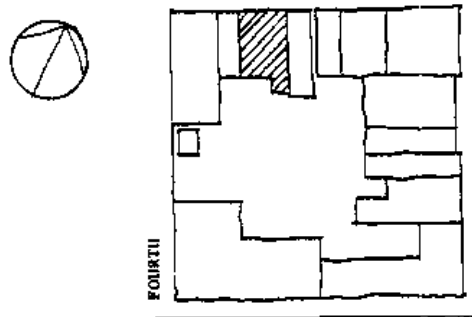



Office of Historic Preservation, P.O. Box 176, Jefferson City, Missouri 65101
HISTORIC INVENTORY

1 No 55		4 Present Name(s)		1 No
2 County Pike		5 Other Name(s)		
3 Location of Negatives URDC				
6 Specific Location 313 - 317 Georgia Street		16 Thematic Category Commercial		2 County
7 City or Town if Rural, Township & Vicinity Louisiana, Mo.		17 Date(s) or Period c. 1885		
8 Site Plan TENNESSEE		18 Style or Design Italianate		4 Present Name(s)
		19 Architect or Engineer		
9 Coordinates Lat _____ Long _____		20 Contractor or Builder		1 No
10 Site <input type="checkbox"/> Building <input checked="" type="checkbox"/> Structure <input type="checkbox"/> Object <input type="checkbox"/>		21 Original Use, if apparent		
11 On National Register? Yes <input type="checkbox"/> No <input checked="" type="checkbox"/>		22 Present Use vacant		2 No
12 Is It Eligible? Yes <input checked="" type="checkbox"/> No <input type="checkbox"/>		23 Ownership Public <input type="checkbox"/> Private <input checked="" type="checkbox"/>		
13 Part of Estab. Hist. Dist.? Yes <input type="checkbox"/> No <input checked="" type="checkbox"/>		24 Owner's Name & Address, if known J. Huester Smith 212 North 3rd Street Louisiana, Mo.		3 No
14 District Potent? Yes <input checked="" type="checkbox"/> No <input type="checkbox"/>		25 Open to Public? Yes <input type="checkbox"/> No <input checked="" type="checkbox"/>		
15 Name of Established District		26 Local Contact Person or Organization Pike Co. Historical Society		4 No
		27 Other Surveys in Which Included		
42 Further Description of Important Features First floor storefront has been modernized. Second floor - metal cornice and window hoods are in good condition. Interior - pressed tin ceilings and chamfered wooden columns exposed and in good condition.				5 Other Name(s)
43 History and Significance This building's facade has been moderately altered; the original design of its upper floors is substantially intact. It makes a significant contribution to the tout ensemble through its mass, height, fenestration, cornice and window details, material, color.				
44 Description of Environment and Outbuildings Central Business District		46 Prepared by KLI/MCK		6 No
45 Sources of Information 1886 Sanborn Insurance Map Sesquicentennial Louisiana, Mo. publication 1968		47 Organization URDC/PCHS		
		48 Date 3/79 49 Revision Date(s)		

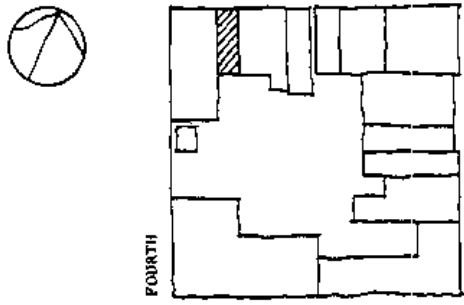



Office of Historic Preservation, P.O. Box 176, Jefferson City, Missouri 65101
HISTORIC INVENTORY

1 No 18		4 Present Name(s) Mattinglys		1 NO
7 County Pike		5 Other Name(s)		
3 Location of Negatives URDC				
6 Specific Location 314-316 Georgia Street		16 Thematic Category Commercial	28 No. of Stories 2	2 County
7 City or Town If Rural, Township & Vicinity Louisiana, MO.		17 Date(s) or Period c. 1900	29. Basement? Yes X No <input type="checkbox"/>	
8 Site Plan GEORGIA 		18 Style or Design Victorian Commercial	30 Foundation Material Masonry/Stone	4 Present Name(s)
9 Coordinates UTM Lat _____ Long _____		19. Architect or Engineer	31. Wall Construction Masonry	
10 Site: <input type="checkbox"/> Building <input checked="" type="checkbox"/> Structure: <input type="checkbox"/> Object: <input type="checkbox"/>		20. Contractor or Builder	32. Roof Type & Material Flat/Composition	
11 On National Register? Yes <input type="checkbox"/> No <input checked="" type="checkbox"/>		21. Original Use, if apparent	33. No. of Bays Front 3 Side 0	
12 Is It Eligible? Yes <input checked="" type="checkbox"/> No <input type="checkbox"/>		22 Present Use vacant/Residence 2nd floor	34 Wall Treatment Brick/Cast Iron Bays	
13 Part of Estab Hist Dist? Yes <input type="checkbox"/> No <input checked="" type="checkbox"/>		23 Ownership Public <input type="checkbox"/> Private <input checked="" type="checkbox"/>	35. Plan Shape Rectangle	
14. District Potential? Yes <input checked="" type="checkbox"/> No <input type="checkbox"/>		24. Owner's Name & Address, if known Mrs. D. S. Sisson 314 1/2 Georgia Street Louisiana, MO	36. Changes (Explain in #42) Addition: <input type="checkbox"/> Altered: <input type="checkbox"/> Moved: <input type="checkbox"/>	
15 Name of Established District		25. Open to Public? Yes <input type="checkbox"/> No <input checked="" type="checkbox"/>	37. Condition Interior Good Exterior Good	
42. Further Description of Important Features Alteration of first floor storefront has destroyed original detail. Second floor is substantially intact.		26 Local Contact Person or Organization Pike Co. Historical Society	38. Preservation Underway? Yes <input type="checkbox"/> No <input checked="" type="checkbox"/>	
43 History and Significance Significant contribution to district streetscape through its mass, height, details, fenestration and materials (primarily second floor).		27 Other Surveys in Which Included	39. Endangered? By What? Yes <input type="checkbox"/> No <input checked="" type="checkbox"/>	
44 Description of Environment and Outbuildings Central Business District commercial area.				5 Other Name(s)
45 Sources of Information Photographs provided by 1909 Sanborn Insurance Maps				
		46 Prepared by KLI/LC	47. Organization URDC/PCHS	
		48 Date 5/79	49 Revision Date(s)	

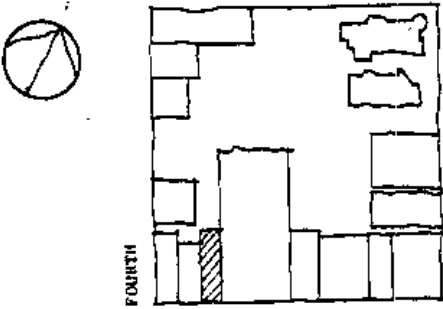



Office of Historic Preservation, P.O. Box 176, Jefferson City, Missouri 65101
HISTORIC INVENTORY

1 No 17	4 Present Name(s) Flower Dell Shop		1 No
2 County Pike	5 Other Name(s)		2 County
3 Location of Negatives URDC			
6 Specific Location 318 Georgia Street	16 Thematic Category Commercial	28 No of Stories 2	4 Present Name(s)
7 City or Town if Rural, Township & Vicinity Louisiana, MO	17 Date(s) or Period c. 1896	29 Basement? Yes <input checked="" type="checkbox"/> No <input type="checkbox"/>	
8 Site Plan GEORGIA 	18 Style or Design Italianate	30 Foundation Material Masonry/Stone	
9 Coordinates Lat _____ Long _____	19 Architect or Engineer	31 Wall Construction Masonry	
10 Site: <input type="checkbox"/> Building <input checked="" type="checkbox"/> Structure: <input type="checkbox"/> Object <input type="checkbox"/>	20 Contractor or Builder	32 Roof Type & Material Flat/Composition	
11 On National Register? Yes <input type="checkbox"/> No <input checked="" type="checkbox"/>	21 Original Use, if apparent Retail/Millinery	33 No of Bays Front 3 Side 0	
12 Is It Eligible? Yes <input checked="" type="checkbox"/> No <input type="checkbox"/>	22 Present Use Retail/Flower Shop	34 Wall Treatment Brick/Cast Iron	
13 Part of Estab. Hist. Dist.? Yes <input type="checkbox"/> No <input checked="" type="checkbox"/>	23 Ownership Public <input type="checkbox"/> Private <input checked="" type="checkbox"/>	35 Plan Shape Rectangle	
14 District Potential? Yes <input checked="" type="checkbox"/> No <input type="checkbox"/>	24 Owner's Name & Address, if known	36 Changes (Explain in #42) Addition <input type="checkbox"/> Altered <input type="checkbox"/> Moved <input type="checkbox"/>	
15 Name of Established District	25 Open to Public? Yes <input checked="" type="checkbox"/> No <input type="checkbox"/>	37 Condition Interior Good Exterior Good	
42 Further Description of Important Features Italianate cornice and second floor window cast iron lintels are intact. Alteration of first floor storefront has destroyed original iron front details.		38 Preservation Underway? Yes <input type="checkbox"/> No <input checked="" type="checkbox"/>	5 Other Name(s)
43 History and Significance Significant contribution to district streetscape through cornice details, height, mass, fenestration and materials.		39 Endangered? By What? Yes <input type="checkbox"/> No <input checked="" type="checkbox"/>	
44 Description of Environment and Outbuildings Central Business District commercial area.			
45 Sources of Information 1896 Sanborn Insurance Map - also 1885, 1909, 1937 Pike County Historical Society		46 Prepared by KLI/LC	
		47 Organization URDC/PCHS	
		48 Date 5/79	
		49 Revision Date(s)	



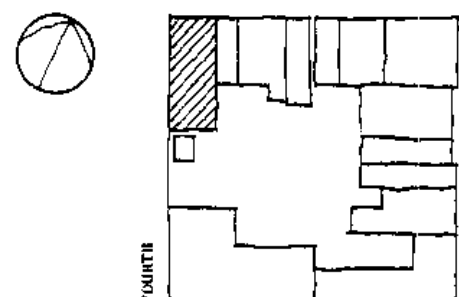

Office of Historic Preservation, P.O. Box 176, Jefferson City, Missouri 65101
HISTORIC INVENTORY

1 No. 54		4 Present Name(s) Harpole Accounting		1 No
2 County Pike		5 Other Name(s)		
3 Location of Negatives URDC				
6 Specific Location 319 Georgia Street		16 Thematic Category Commercial		2 County
7 City or Town If Rural, Township & Vicinity Louisiana, MO		17 Date(s) or Period c. 1885		
8 Site Plan TENNESSEE 		18 Style or Design		4 Present Name(s)
9 Coordinates UTM Lat _____ Long _____		19 Architect or Engineer		
10 Site: <input type="checkbox"/> Building <input checked="" type="checkbox"/> Structure: <input type="checkbox"/> Object: <input type="checkbox"/>		20 Contractor or Builder		
11 On National Register? Yes <input type="checkbox"/> No <input checked="" type="checkbox"/>		21 Original Use, if apparent		
12 Is it Eligible? Yes <input checked="" type="checkbox"/> No <input type="checkbox"/>		22 Present Use Accounting Office		
13 Part of Estab. Hist. Dist.? Yes <input type="checkbox"/> No <input checked="" type="checkbox"/>		23 Ownership Public <input type="checkbox"/> Private <input checked="" type="checkbox"/>		
14 District Potential? Yes <input checked="" type="checkbox"/> No <input type="checkbox"/>		24 Owner's Name & Address, if known G. & J. Sizeman		
15 Name of Established District		25 Open to Public? Yes <input checked="" type="checkbox"/> No <input type="checkbox"/>		
42 Further Description of Important Features First floor store front altered		26 Local Contact Person or Organization Pike Co. Historical Society		5 Other Name(s)
43 History and Significance This building contributes to the streetscape through its mass and setback.		27 Other Surveys in which included		
44 Description of Environment and Outbuildings Central Business District		28 No. of Stories 2		
45 Sources of Information 1886 Sanborn Insurance Map Sesquicentennial Louisiana, Mo. publication 1968		29 Basement? Yes <input checked="" type="checkbox"/> No <input type="checkbox"/>		
		30 Foundation Material Masonry		
		31 Wall Construction Brick		
		32 Roof Type & Material Flat		
		33 No. of Bays Front 3 Side _____		
		34 Wall Treatment Stucco		
		35 Plan Shape Rectangle		
		36 Changes (Explain in #42) Addition: <input type="checkbox"/> Altered <input checked="" type="checkbox"/> Moved: <input type="checkbox"/>		
		37 Condition Interior Good Exterior Good		
		38 Preservation Underway? Yes <input type="checkbox"/> No <input checked="" type="checkbox"/>		
		39 Endangered? By What? Yes <input type="checkbox"/> No <input checked="" type="checkbox"/>		
		40 Visible from Public Road? Yes <input checked="" type="checkbox"/> No <input type="checkbox"/>		
		41 Distance from and Frontage on Road 8'		
				
		46 Prepared by GAM/KLI		
		47 Organization URDC		
		48 Date 7/79 49 Revision Date(s)		



raham's

Office of Historic Preservation, P.O. Box 176, Jefferson City, Missouri 65101
HISTORIC INVENTORY

<p>1 No 16</p> <p>2 County Pike</p> <p>3 Location of Negatives URDC</p>	<p>4 Present Name(s) Clark Theatre</p> <p>5 Other Name(s) Park's Music Hall</p>	1 NO	
<p>6 Specific Location 320 Georgia Street</p> <p>7 City or Town If Rural, Township & Vicinity Louisiana, MO</p> <p>8 Site Plan GEORGIA</p> <div style="display: flex; align-items: center;">  </div> <p>9 Coordinates UTM</p> <p>Lat _____ Long _____</p> <p>10 Site: <input type="checkbox"/> Building <input checked="" type="checkbox"/> Structure: <input type="checkbox"/> Object <input type="checkbox"/></p> <p>11 On National Register? Yes <input type="checkbox"/> No <input checked="" type="checkbox"/></p> <p>12 Is it Eligible? Yes <input checked="" type="checkbox"/> No <input type="checkbox"/></p> <p>13 Part of Estab. Hist. Dist.? Yes <input type="checkbox"/> No <input checked="" type="checkbox"/></p> <p>14 District Potent? Yes <input checked="" type="checkbox"/> No <input type="checkbox"/></p> <p>15 Name of Established District _____</p>	<p>16 Thematic Category Theatre</p> <p>17 Date(s) or Period c. 1885 - Rebuilt 1930</p> <p>18 Style or Design Art Deco</p> <p>19 Architect or Engineer _____</p> <p>20 Contractor or Builder _____</p> <p>21 Original Use, if apparent Music Hall</p> <p>22 Present Use Movie Theatre</p> <p>23 Ownership Public <input type="checkbox"/> Private <input checked="" type="checkbox"/></p> <p>24 Owner's Name & Address, if known _____</p> <p>25 Open to Public? Yes <input checked="" type="checkbox"/> No <input type="checkbox"/></p> <p>26 Local Contact Person or Organization Pike Co. Historical Society</p> <p>27 Other Surveys in Which Included _____</p>	<p>28 No. of Stories 2 1/2</p> <p>29 Basement? Yes <input checked="" type="checkbox"/> No <input type="checkbox"/></p> <p>30 Foundation Material Masonry/Stone</p> <p>31 Wall Construction Masonry</p> <p>32 Roof Type & Material Gable/Asphalt Shingle</p> <p>33 No. of Bays Front 3 Side 6</p> <p>34 Wall Treatment Brick</p> <p>35 Plan Shape Rectangle</p> <p>36 Changes (Explain in #42) Addition: <input type="checkbox"/> Altered <input checked="" type="checkbox"/> Moved: <input type="checkbox"/></p> <p>37 Condition Interior Fair Exterior Good</p> <p>38 Preservation Underway? Yes <input type="checkbox"/> No <input checked="" type="checkbox"/></p> <p>39 Endangered? By What? Yes <input type="checkbox"/> No <input checked="" type="checkbox"/></p> <p>40 Visible from Public Road? Yes <input checked="" type="checkbox"/> No <input type="checkbox"/></p> <p>41 Distance from and Frontage on Road 8 1/42'</p>	2 County
<p>42 Further Description of Important Features Facade was completely remodeled in 1930 in a pseudo-art deco motif.</p> <p>43 History and Significance Moderate contribution to street wall through its mass and height and corner location.</p> <p>44 Description of Environment and Outbuildings Central Business District commercial area.</p> <p>45 Sources of Information 1885 Sanborn Insurance Map Pike County Historical Society</p>		3 Present Name(s)	
<p>46 Prepared by KLI/LC</p> <p>47 Organization URDC/PCHS</p> <p>48 Date 5/79 49 Revision Date(s) _____</p>	4 Other Name(s)		

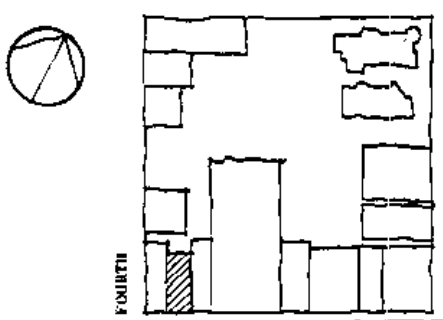



CLARK CLARK

NOW SHOWING
"SALLY"
IN THE MORN

NOW SHOWING
"GREAT"
IN THE MORN

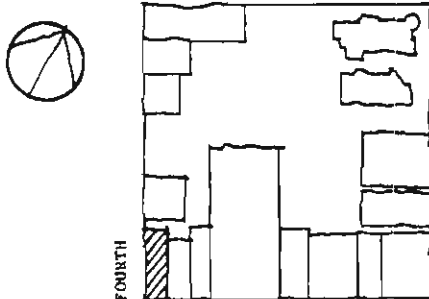

Office of Historic Preservation, P.O. Box 176, Jefferson City, Missouri 65101
HISTORIC INVENTORY

<p>1 No 53</p> <p>2 County Pike</p> <p>3 Location of Negatives URDC</p>	<p>4 Present Name(s) Grahams Womens Appar 1</p> <p>5 Other Name(s)</p>	1 No	
<p>6 Specific Location 321 Georgia Street</p> <p>7 City or Town <input type="checkbox"/> Rural, Township & Vicinity Louisiana, MO</p> <p>8 Site Plan TENNESSEE</p> <div style="display: flex; align-items: center;">  </div> <p>9 Coordinates UTM Lat _____ Long _____</p> <p>10 Site: <input type="checkbox"/> Building <input checked="" type="checkbox"/> Structure: <input type="checkbox"/> Object <input type="checkbox"/></p> <p>11 On National Register? Yes <input type="checkbox"/> No <input checked="" type="checkbox"/></p> <p>12 Is it Eligible? Yes <input checked="" type="checkbox"/> No <input type="checkbox"/></p> <p>13 Part of Estab. Hist. Dist? Yes <input type="checkbox"/> No <input checked="" type="checkbox"/></p> <p>14 District Potential? Yes <input checked="" type="checkbox"/> No <input type="checkbox"/></p> <p>15 Name of Established District</p>	<p>16 Thematic Category Commercial</p> <p>17 Date(s) or Period c. 1885</p> <p>18 Style or Design Federal</p> <p>19 Architect or Engineer</p> <p>20 Contractor or Builder</p> <p>21 Original Use, if apparent Boot and Shoe Store</p> <p>22 Present Use Store</p> <p>23 Ownership Public <input type="checkbox"/> Private <input checked="" type="checkbox"/></p> <p>24 Owner's Name & Address, if known Andrew Graham 420 North 3rd Street Louisiana, MO</p> <p>25 Open to Public? Yes <input checked="" type="checkbox"/> No <input type="checkbox"/></p> <p>26 Local Contact Person or Organization Pike County Historical Society</p> <p>27 Other Surveys in Which Included</p>	<p>28 No. of Stories 3</p> <p>29 Basement? Yes <input type="checkbox"/> No <input checked="" type="checkbox"/></p> <p>30 Foundation Material Masonry</p> <p>31 Wall Construction Brick</p> <p>32 Roof Type & Material Flat</p> <p>33 No. of Bays Front 3 Side _____</p> <p>34 Wall Treatment Brick</p> <p>35 Plan Shape Rectangle</p> <p>36 Changes (Explain in #42) Addition: <input type="checkbox"/> Altered <input checked="" type="checkbox"/> Moved: <input type="checkbox"/></p> <p>37 Condition Interior Good Exterior Good</p> <p>38 Preservation Underway? Yes <input type="checkbox"/> No <input checked="" type="checkbox"/></p> <p>39 Endangered? By What? Yes <input type="checkbox"/> No <input checked="" type="checkbox"/></p> <p>40 Visible from Public Road? Yes <input checked="" type="checkbox"/> No <input type="checkbox"/></p> <p>41 Distance from and Frontage on Road 8' / 20'</p>	2 County
<p>42 Further Description of Important Features The original cornice has been removed. The first floor storefront has been altered, including incompatible changes to the entrance and display windows.</p> <p>43 History and Significance This building's facade has been moderately altered; the original design of its upper floors is substantially intact. It makes a significant contribution to the tout ensemble through its mass, height, fenestration and materials.</p> <p>44 Description of Environment and Outbuildings Central Business District</p>		5 Other Name(s)	
<p>45 Sources of Information 1886 Sanborn Fire Insurance Map Sequincentennial Louisiana Mo. publication 1968</p>	<p>46 Prepared by GAM/LC</p> <p>47 Organization URDC/PCHS</p> <p>48 Date 7/79 49 Revision Date(s)</p>		



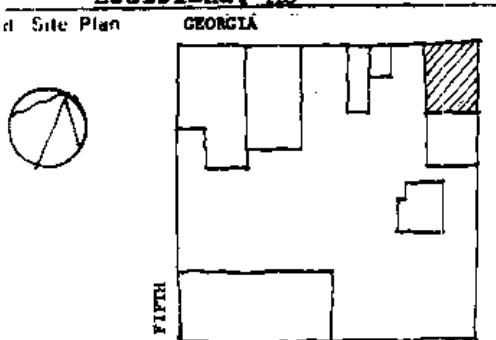
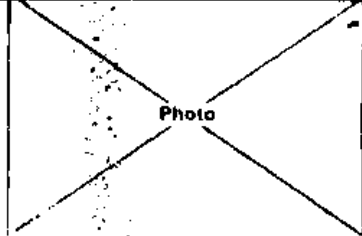
graham's

Office of Historic Preservation, P.O. Box 176, Jefferson City, Missouri 65101
HISTORIC INVENTORY

<p>1 No 52</p> <p>2 County Pike</p> <p>3 Location of Negatives URDC</p>	<p>4 Present Name(s) Rex Bradley (Law Office)</p> <p>5 Other Name(s)</p>	1 NO
<p>6 Specific Location 323 Georgia Street</p> <p>7 City or Town If Rural, Township & Vicinity</p> <p>8 Site Plan TENNESSEE</p>  <p>9 Coordinates Lat Long</p> <p>10 Site Building <input checked="" type="checkbox"/> Structure Object <input type="checkbox"/></p> <p>11 On National Register? Yes <input type="checkbox"/> No <input checked="" type="checkbox"/></p> <p>12 Is Eligible? Yes <input checked="" type="checkbox"/> No <input type="checkbox"/></p> <p>13 Part of Hist Dist? Yes <input type="checkbox"/> No <input checked="" type="checkbox"/></p> <p>14 District Potent? Yes <input checked="" type="checkbox"/> No <input type="checkbox"/></p> <p>15 Name of Established District</p>	<p>16 Thematic Category Commercial</p> <p>17 Date(s) or Period c. 1885</p> <p>18 Style or Design Federal</p> <p>19 Architect or Engineer</p> <p>20 Contractor or Builder</p> <p>21 Original Use, if apparent Drug Store</p> <p>22 Present Use Law Office</p> <p>23 Ownership Public <input type="checkbox"/> Private <input checked="" type="checkbox"/></p> <p>24 Owner's Name & Address, if known A. Graham 3rd Street Louisiana, Mo.</p> <p>25 Open to Public? Yes <input checked="" type="checkbox"/> No <input type="checkbox"/></p> <p>26 Local Contact Person or Organization Pike Co. Historical Society</p> <p>27 Other Surveys in Which Included</p>	2 County
	<p>28 No of Stories 3</p> <p>29 Basement? Yes <input checked="" type="checkbox"/> No <input type="checkbox"/></p> <p>30 Foundation Material Masonry</p> <p>31 Wall Construction Brick</p> <p>32 Roof Type & Material Flat</p> <p>33 No of Bays Front 3 Side</p> <p>34 Wall Treatment Brick</p> <p>35 Plan Shape Rectangle</p> <p>36 Changes (Explain in #42) Addition <input type="checkbox"/> Altered <input checked="" type="checkbox"/> Moved <input type="checkbox"/></p> <p>37 Condition? -recently Interior damaged by fire Exterior</p> <p>38 Preservation Underway? Yes <input type="checkbox"/> No <input checked="" type="checkbox"/></p> <p>39 Endangered? By What? Yes <input checked="" type="checkbox"/> No <input type="checkbox"/></p> <p>40 Visible from Public Road? Yes <input checked="" type="checkbox"/> No <input type="checkbox"/></p> <p>41 Distance from and Frontage on Road 8' / 20'</p>	4 Present Name(s)
<p>42 Further Description of Important Features Recent fire caused extensive damage to second and third floors. The original cornice has been removed.</p> <p>43 History and Significance This building's facade has been moderately altered; the original design of its upper floors is substantially intact. It makes a significant contribution to the tout ensemble through its mass, height, fenestration and materials.</p> <p>44 Description of Environment and Outbuildings Central Business District</p>		5 Other Name(s)
<p>45 Sources of Information 1886 Sanborn Insurance Map Sesquicentennial Louisiana, Mo. publication 1968</p>	<p>46 Prepared by GAM/KLI</p> <p>47 Organization URDC</p> <p>48 Date 6/79</p> <p>49 Revision Date(s)</p>	



Office of Historic Preservation, P.O. Box 176, Jefferson City, Missouri 65101
HISTORIC INVENTORY

1 No 14		4 Present Name(s) <p style="text-align: center;">Esterbrook Florist</p>		1 NC
2 County Pike		5 Other Name(s)		
3 Location of Negatives URDC				
6 Specific Location <p style="text-align: center;">400-402 Georgia St.</p>		16 Thematic Category Commercial		2 County
7 City or Town If Rural, Township & Vicinity Louisiana, MO		17 Date(s) or Period c. 1896		
8 Site Plan <div style="display: flex; align-items: center;">  </div>		18 Style or Design		
9 Coordinates Lat _____ Long _____ UTM		19 Architect or Engineer		4 Present Name(s)
10 Site: <input type="checkbox"/> Building <input checked="" type="checkbox"/> Structure: <input type="checkbox"/> Object: <input type="checkbox"/>		20 Contractor or Builder		
11 On National Register? Yes <input type="checkbox"/> No <input checked="" type="checkbox"/>		21 Original Use, if apparent Retail		
12 Is It Eligible? Yes <input checked="" type="checkbox"/> No <input type="checkbox"/>		22 Present Use Florist Shop		
13 Part of Estab. Hist. Dist.? Yes <input type="checkbox"/> No <input checked="" type="checkbox"/>		23 Ownership Public <input type="checkbox"/> Private <input checked="" type="checkbox"/>		
14 District Potentl? Yes <input checked="" type="checkbox"/> No <input type="checkbox"/>		24 Owner's Name & Address, if known Homer & Virginia Esterbrook Louisiana, MO		
15 Name of Established District		25 Open to Public? Yes <input checked="" type="checkbox"/> No <input type="checkbox"/>		
26 Local Contact Person or Organization Pike Co. Historical Society		27 Other Surveys in Which Included		
28 No. of Stories 1		29 Basement? Yes <input checked="" type="checkbox"/> No <input type="checkbox"/>		5 Other Name(s)
30 Foundation Material Masonry/Stone		31 Wall Construction Masonry		
32 Roof Type & Material Flat/Composition		33 No. of Bays Front 6 Side _____		
34 Wall Treatment Brick/Frame Store Front		35 Plan Shape Rectangle		
36 Changes (Explain in #42) Addition: <input type="checkbox"/> Altered: <input type="checkbox"/> Moved: <input type="checkbox"/>		37 Condition Interior Good Exterior Good		
38 Preservation Underway? Yes <input type="checkbox"/> No <input checked="" type="checkbox"/>		39 Endangered? By What? Yes <input type="checkbox"/> No <input checked="" type="checkbox"/>		
40 Visible from Public Road? Yes <input checked="" type="checkbox"/> No <input type="checkbox"/>		41 Distance from and Frontage on Road 8'/40'		
42 Further Description of Important Features		<div style="text-align: center; border: 1px solid black; width: 100px; height: 100px; margin: 0 auto;">  </div>		
43 History and Significance				
44 Description of Environment and Outbuildings				
45 Sources of Information <p style="text-align: center;">1896 Sanborn Insurance Map</p>		46 Prepared by KLI/MFB		
47 Organization URDC/PCHS		48 Date 5/79		
49 Revision Date(s)				

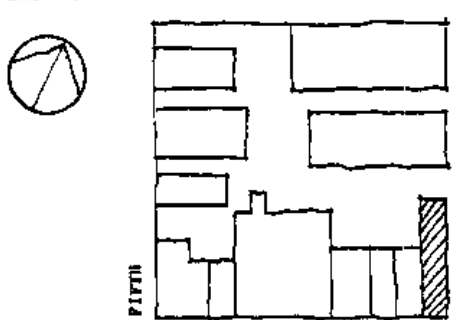



Expressed
FLORIST

Expressed
FLORIST

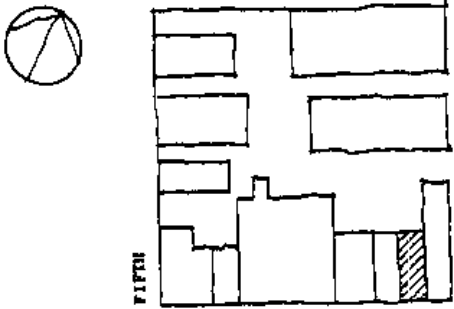

1887

Office of Historic Preservation, P.O. Box 176, Jefferson City, Missouri 65101
HISTORIC INVENTORY

1 No 50 2 County Pike 3 Location of Negatives URDC	4 Present Name(s) Strother's 5 Other Name(s)	1 No	
6 Specific Location 401 Georgia Street	16 Thematic Category Commercial 17 Date(s) or Period c. 1885	28 No. of Stories 2 29 Basement? Yes <input checked="" type="checkbox"/> No <input type="checkbox"/> 30 Foundation Material Masonry 31 Wall Construction Masonry 32 Roof Type & Material Flat/B.U. Composition	2 County
7 City or Town if Rural, Township & Vicinity Louisiana, MO 8 Site Plan TENNESSEE 	18 Style of Design Italianate 19 Architect or Engineer 20 Contractor or Builder 21 Original Use, if apparent Dry Goods Store 22 Present Use Jewelry Store	33 No. of Bays Front 3 Side 34 Wall Treatment Brick 35 Plan Shape Rectangle 36 Changes (Explain in #42) Addition <input type="checkbox"/> Altered <input checked="" type="checkbox"/> Moved <input type="checkbox"/>	4 Present Name(s)
9 Coordinates UTM Lat Long	23 Ownership Public <input type="checkbox"/> Private <input checked="" type="checkbox"/> 24 Owner's Name & Address, if known Edward Strother 401 Georgia Street Louisiana, MO	37 Condition Interior Exterior Excellent	
10 Site <input type="checkbox"/> Building <input checked="" type="checkbox"/> Structure <input type="checkbox"/> Object <input type="checkbox"/> 11 On National Register? Yes <input type="checkbox"/> No <input checked="" type="checkbox"/> 12 Is II Eligible? Yes <input checked="" type="checkbox"/> No <input type="checkbox"/> 13 Part of Estab Hist Dist? Yes <input type="checkbox"/> No <input checked="" type="checkbox"/> 14 District Potent'l? Yes <input checked="" type="checkbox"/> No <input type="checkbox"/>	25 Open to Public? Yes <input checked="" type="checkbox"/> No <input type="checkbox"/> 26 Local Contact Person or Organization Pike Co. Historical Society 27 Other Surveys in Which Included	38 Preservation Underway? Yes <input type="checkbox"/> No <input checked="" type="checkbox"/> 39 Endangered? By What? Yes <input type="checkbox"/> No <input checked="" type="checkbox"/> 40 Visible from Public Road? Yes <input checked="" type="checkbox"/> No <input type="checkbox"/> 41 Distance from and Frontage on Road 8' / 20' / 100'	
42 Further Description of Important Features <p>Original storefront has been modernized. Orientation of the existing entry has been changed.</p>		5 Other Name(s)	
43 History and Significance <p>This building's facade has been moderately altered; the original design of its upper floors is substantially intact. It makes a significant contribution to the tout ensemble through its mass, height, fenestration, cornice and window details.</p>			
44 Description of Environment and Outbuildings <p>Central Business District</p>			
45 Sources of Information <p>1886 Sanborn Fire Insurance Maps</p>	46 Prepared by KLI 47 Organization URDC 48 Date 7/79 49 Revision Date(s)		

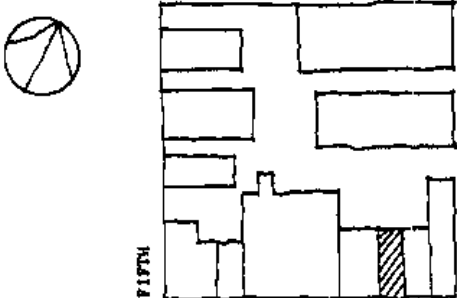


Office of Historic Preservation, P.O. Box 176, Jefferson City, Missouri 65101
HISTORIC INVENTORY

1 No 49		4 Present Name(s) Max Fields		1 No
2 County Pike		5 Other Name(s)		
3 Location of Negatives URDC				
6 Specific Location 403 Georgia Street		16 Thematic Category Church		2 County
7 City or Town if Rural, Township & Vicinity :Louisiana, Mo.		17 Date(s) or Period c. 1885		
8 Site Plan 		18 Style or Design Italianate		4 Present Name(s)
9 Coordinates Lat _____ Long _____		19 Architect or Engineer		
10 Site: <input type="checkbox"/> Building <input checked="" type="checkbox"/> Structure: <input type="checkbox"/> Object: <input type="checkbox"/>		20 Contractor or Builder		
11 On National Register? Yes <input type="checkbox"/> No <input checked="" type="checkbox"/>		21 Original Use, if apparent Saloon		
12 Is it Eligible? Yes <input checked="" type="checkbox"/> No <input type="checkbox"/>		22 Present Use Church/Church of God		
13 Part of Estab. Hist. Dist.? Yes <input type="checkbox"/> No <input checked="" type="checkbox"/>		23 Ownership Public <input type="checkbox"/> Private <input checked="" type="checkbox"/>		
14 District Potential? Yes <input checked="" type="checkbox"/> No <input type="checkbox"/>		24 Owner's Name & Address, if known		
15 Name of Established District		25 Open to Public? Yes <input checked="" type="checkbox"/> No <input type="checkbox"/>		
42 Further Description of Important Features First floor storefront modernized. Second floor - existing metal hoods and cornice in good condition. The first floor storefront has been altered, including incompatible changes to the entrance and display windows.		26 Local Contact Person or Organization Pike Co. Historical Society		5 Other Name(s)
43 History and Significance This building's facade has been moderately altered; the original design of its upper floors is substantially intact. It makes a significant contribution to the tout ensemble through its mass, height, fenestration, cornice and window details.		27 Other Surveys in Which Included		
44 Description of Environment and Outbuildings Central Business District		28 No. of Stories 2		
45 Sources of Information 1886 Sanborn Insurance Map Sesquicentennial Louisiana Mo. publication 1968		29 Basement? Yes <input checked="" type="checkbox"/> No <input type="checkbox"/>		
		30 Foundation Material Masonry		
		31 Wall Construction Masonry		
		32 Roof Type & Material Flat/B.U. Composition		
		33 No. of Bays Front 3 Side 0		
		34 Wall Treatment Brick		
		35 Plan Shape Rectangle		
		36 Changes (Explain in #42) Addition: <input type="checkbox"/> Altered <input checked="" type="checkbox"/> Moved: <input type="checkbox"/>		
		37 Condition Interior _____ Exterior Good		
		38 Preservation Underway? Yes <input type="checkbox"/> No <input checked="" type="checkbox"/>		
		39 Endangered? By What? Yes <input type="checkbox"/> No <input checked="" type="checkbox"/>		
		40 Visible from Public Road? Yes <input checked="" type="checkbox"/> No <input type="checkbox"/>		
		41 Distance from and Frontage on Road 8' / 20		
				
		46 Prepared by GAM/LC		
		47 Organization URDC/PCHS		
		48 Date 7/79 49 Revision Date(s)		

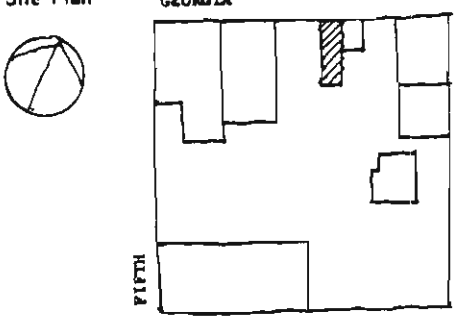


Office of Historic Preservation, P.O. Box 176, Jefferson City, Missouri 65101
HISTORIC INVENTORY

1 No 48		4 Present Name(s)		1 No	
2 County Pike		5 Other Name(s)			2 County
3 Location of Negatives URDC					
6 Specific Location 405 Georgia Street		16 Thematic Category Commercial		28 No of Stories 2	
7 City or Town If Rural, Township & Vicinity Louisiana, MO.		17 Date(s) or Period c. 1885			29 Basement? Yes X No <input type="checkbox"/>
8 Site Plan TENNESSEE		18 Style or Design Italianate			
		19 Architect or Engineer		31 Wall Construction Masonry	
9 Coordinates Lat Long		20 Contractor or Builder			32 Roof Type & Material Flat/B.U. Composition
10 Site <input type="checkbox"/> Building <input checked="" type="checkbox"/> Structure <input type="checkbox"/> Object <input type="checkbox"/>		21 Original Use, if apparent Restaurant			
11 On National Register? Yes <input type="checkbox"/> No <input checked="" type="checkbox"/>		22 Present Use Antique Shop		34 Wall Treatment Brick	
12 Is It Eligible? Yes <input checked="" type="checkbox"/> No <input type="checkbox"/>		23 Ownership Public <input type="checkbox"/> Private <input checked="" type="checkbox"/>			35 Plan Shape Rectangle
13 Part of Estab. Hist. Dist.? Yes <input type="checkbox"/> No <input checked="" type="checkbox"/>		24 Owner's Name & Address, if known Harold Tully 715 River Ridge Drive Louisiana, MO			
14 District Potent? Yes <input checked="" type="checkbox"/> No <input type="checkbox"/>		25 Open to Public? Yes <input checked="" type="checkbox"/> No <input type="checkbox"/>		37 Condition Interior Good Exterior Good	
15 Name of Established District		26 Local Contact Person or Organization Pike Co. Historical Society			38 Preservation Underway? Yes <input type="checkbox"/> No <input checked="" type="checkbox"/>
42 Further Description of Important Features Metal cornice and window hoods (existing) in good condition. The first floor storefront has been altered, including incompatible changes to the entrance and display windows.		27 Other Surveys in Which Included			
43 History and Significance This building's facade has been moderately altered; the original design of its upper floors is substantially intact. It makes a significant contribution to the tout ensemble through its mass, height, fenestration, cornice & window details, and materials.		40 Visible from Public Road? Yes <input checked="" type="checkbox"/> No <input type="checkbox"/>		41 Distance from and Frontage on Road 8' / 20'	
44 Description of Environment and Outbuildings Central Business District		46 Prepared by KLI			5 Other Name(s)
45 Sources of Information 1886 Sanborn Fire Insurance Map Sesquicentennial Louisiana Mo. publication 1968		47 Organization URDC			
		48 Date 7/79			
		49 Revision Date(s)			



Office of Historic Preservation, P.O. Box 176, Jefferson City, Missouri 65101
HISTORIC INVENTORY

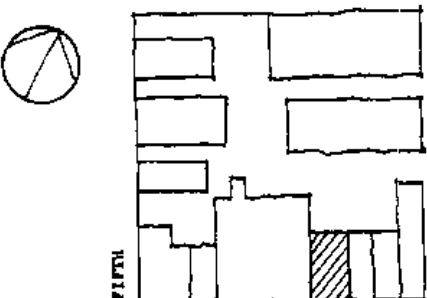

<p>1 No 13</p> <p>2 County Pike</p> <p>3 Location of Negatives URDC</p>	<p>4 Present Name(s) Rosenburg Tax Service</p> <p>5 Other Name(s)</p>	1 No	
<p>6 Specific Location 408 Georgia Street</p> <p>7 City or Town if Rural, Township & Vicinity Louisiana, MO</p> <p>8 Site Plan GEORGIA</p>  <p>9 Coordinates UTM Lat _____ Long _____</p> <p>10 Site: <input type="checkbox"/> Building <input checked="" type="checkbox"/> Structure: <input type="checkbox"/> Object: <input type="checkbox"/></p> <p>11 On National Register? Yes <input type="checkbox"/> No <input checked="" type="checkbox"/> 12 Is Eligible? Yes <input checked="" type="checkbox"/> No <input type="checkbox"/></p> <p>13 Part of Estab. Hist. Dist.? Yes <input type="checkbox"/> No <input checked="" type="checkbox"/> 14. District Potential? Yes <input checked="" type="checkbox"/> No <input type="checkbox"/></p> <p>15 Name of Established District</p>	<p>16. Thematic Category Commercial</p> <p>17 Date(s) or Period c. 1880</p> <p>18 Style or Design Victorian</p> <p>19. Architect or Engineer</p> <p>20. Contractor or Builder</p> <p>21. Original Use, if apparent Saloon/Dance Studio</p> <p>22 Present Use Tax Office</p> <p>23 Ownership Public <input type="checkbox"/> Private <input checked="" type="checkbox"/></p> <p>24. Owner's Name & Address, if known Perry E. & Elizabeth Rosenburg R. F. D. Frankford, MO</p> <p>25. Open to Public? Yes <input checked="" type="checkbox"/> No <input type="checkbox"/></p> <p>26. Local Contact Person or Organization Pike Co. Historical Society</p> <p>27 Other Surveys in Which Included</p>	<p>28. No. of Stories 2</p> <p>29. Basement? Yes <input type="checkbox"/> No <input type="checkbox"/></p> <p>30 Foundation Material Masonry</p> <p>31. Wall Construction Masonry</p> <p>32. Roof Type & Material Flat/Composition</p> <p>33. No. of Bays Front 3 Side 0</p> <p>34. Wall Treatment Brick</p> <p>35. Plan Shape Rectangle</p> <p>36. Changes (Explain in #42) Addition: <input type="checkbox"/> Altered: <input type="checkbox"/> Moved: <input type="checkbox"/></p> <p>37 Condition Interior _____ Exterior Fair</p> <p>38. Preservation Underway? Yes <input type="checkbox"/> No <input checked="" type="checkbox"/></p> <p>39 Endangered? By What? Yes <input type="checkbox"/> No <input checked="" type="checkbox"/></p> <p>40. Visible from Public Road? Yes <input checked="" type="checkbox"/> No <input type="checkbox"/></p> <p>41. Distance from and Frontage on Road 6'/20'</p>	2. County
<p>42. Further Description of Important Features</p>	<p>43 History and Significance This building's significance is derived from its contribution to the tout ensemble of the district.</p>	4 Present Name(s)	
<p>44 Description of Environment and Outbuildings Central Business District</p>	<p>45 Sources of Information 1885 Sanborn Insurance Map</p>	5 Other Name(s)	
		<p>46. Prepared by KLI/MFB</p> <p>47. Organization URDC/PCHS</p> <p>48 Date 3/79 49 Revision Date(s)</p>	



RIPOFF.
Constitutional
Amendment 23
VOTE NO
MAY 7

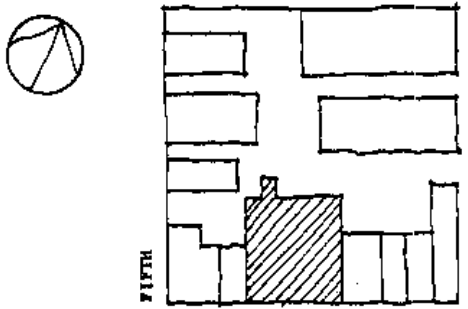



Office of Historic Preservation, P.O. Box 176, Jefferson City, Missouri 65101
HISTORIC INVENTORY

<p>1 No 47</p> <p>2 County Pike</p> <p>3 Location of Negatives URDC</p>	<p>4 Present Name(s)</p> <p>5 Other Name(s)</p>	1 No	
<p>6 Specific Location</p> <p style="text-align: center;">409 Georgia Street</p>	<p>16 Thematic Category Commercial</p> <p>17 Date(s) or Period c. 1896</p> <p>18 Style or Design Italianate</p> <p>19 Architect or Engineer</p> <p>20 Contractor or Builder</p>	<p>28 No. of Stories 2</p> <p>29 Basement? Yes <input checked="" type="checkbox"/> No <input type="checkbox"/></p> <p>30 Foundation Material Masonry</p> <p>31 Wall Construction Masonry</p> <p>32 Roof Type & Material Flat/B.U. Composition</p>	2 County
<p>7 City or Town If Rural, Township & Vicinity Louisiana, MO</p> <p>8 Site Plan TENNESSEE</p> 	<p>21 Original Use, if apparent Saloon/Cigar Store</p> <p>22 Present Use Recreation Center</p> <p>23 Ownership Public <input type="checkbox"/> Private <input checked="" type="checkbox"/></p> <p>24 Owner's Name & Address, if known Eugene Sizemore 1115 Geor</p>	<p>33 No. of Bays Front 2 Side 0</p> <p>34 Wall Treatment Brick/Cast Iron</p> <p>35 Plan Shape Rectangle</p> <p>36 Changes (Explain in #42) Addition <input type="checkbox"/> Altered <input type="checkbox"/> Moved <input type="checkbox"/></p> <p>37 Condition Interior Fair Exterior Fair</p>	4 Present Name(s)
<p>9 Coordinates UTM Lat Long</p> <p>10 Site: <input type="checkbox"/> Building <input checked="" type="checkbox"/> Structure: <input type="checkbox"/> Object <input type="checkbox"/></p> <p>11 On National Register? Yes <input type="checkbox"/> No <input checked="" type="checkbox"/></p> <p>12 Is II Eligible? Yes <input checked="" type="checkbox"/> No <input type="checkbox"/></p> <p>13 Part of Estab. Hist. Dist.? Yes <input type="checkbox"/> No <input checked="" type="checkbox"/></p> <p>14 District Potent.? Yes <input checked="" type="checkbox"/> No <input type="checkbox"/></p> <p>15 Name of Established District</p>	<p>25 Open to Public? Yes <input checked="" type="checkbox"/> No <input type="checkbox"/></p> <p>26 Local Contact Person or Organization Pike Co. Historical Society</p> <p>27 Other Surveys in Which Included</p>	<p>38 Preservation Underway? Yes <input type="checkbox"/> No <input checked="" type="checkbox"/></p> <p>39 Endangered? By What? Yes <input type="checkbox"/> No <input checked="" type="checkbox"/></p> <p>40 Visible from Public Road? Yes <input checked="" type="checkbox"/> No <input type="checkbox"/></p> <p>41 Distance from and Frontage on Road 8'/18'</p>	5 Other Name(s)
<p>42 Further Description of Important Features</p> <p>Original storefront intact. However, it is in poor condition. Metal cornice and window hoods.</p>			5 Other Name(s)
<p>43 History and Significance This building's facade has been only slightly altered and its original design is substantially intact. It makes a significant contribution to the tout ensemble through all of its facade components.</p>		5 Other Name(s)	
<p>44 Description of Environment and Outbuildings</p> <p>Central Business District</p>		5 Other Name(s)	
<p>45 Sources of Information</p> <p>1896 Sanborn Insurance Map Sesquicentennial Louisiana, Mo. publication 1968</p>		<p>46 Prepared by KLI</p> <p>47 Organization URDC</p> <p>48 Date 7/79 49 Revision Date(s)</p>	5 Other Name(s)

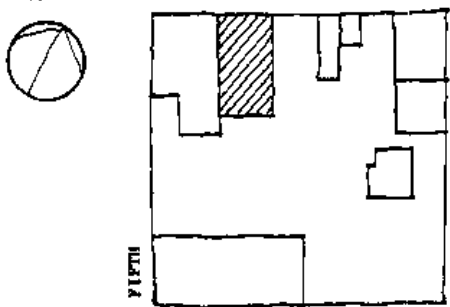



Office of Historic Preservation, P.O. Box 176, Jefferson City, Missouri 65101
HISTORIC INVENTORY

<p>1 No 46</p> <p>2 County Pike</p> <p>3 Location of Negatives URDC</p>	<p>4 Present Name(s) (Various commercial establishments)</p> <p>5 Other Name(s)</p>	1 No	
<p>6 Specific Location 411 Georgia Street 413 Georgia Street 415 Georgia Street</p> <p>7 City or Town If Rural, Township & Vicinity Louisiana, MO</p> <p>8 Site Plan MISSOURI</p> <div style="text-align: center;">  </div> <p>9 Coordinates UTM Lat _____ Long _____</p>	<p>16 Thematic Category Commercial</p> <p>17 Date(s) or Period c. 1896</p> <p>18 Style or Design</p> <p>19 Architect or Engineer</p> <p>20 Contractor or Builder</p> <p>21 Original Use, if apparent</p> <p>22 Present Use Vacant/Rug Store/Shoe Store</p> <p>23 Ownership Public <input type="checkbox"/> Private <input checked="" type="checkbox"/></p> <p>24 Owner's Name & Address, if known Eugene Sizemore 1115 Georgia Street Louisiana, Mo.</p> <p>25 Open to Public? Yes <input checked="" type="checkbox"/> No <input type="checkbox"/></p> <p>26 Local Contact Person or Organization Pike Co. Historical Society</p> <p>27 Other Surveys in Which Included</p>	<p>28 No. of Stories 2</p> <p>29 Basement? Yes <input checked="" type="checkbox"/> No <input type="checkbox"/></p> <p>30 Foundation Material Masonry</p> <p>31 Wall Construction Masonry</p> <p>32 Roof Type & Material Flat/B.U. Composition</p> <p>33 No. of Bays Front 7 Side 0</p> <p>34 Wall Treatment Brick/Pressed Tin</p> <p>35 Plan Shape Rectangle</p> <p>36 Changes (Explain in #42) Addition <input type="checkbox"/> Altered <input checked="" type="checkbox"/> Moved <input type="checkbox"/></p> <p>37 Condition Interior _____ Exterior Good</p> <p>38 Preservation Underway? Yes <input type="checkbox"/> No <input checked="" type="checkbox"/></p> <p>39 Endangered? By What? Yes <input type="checkbox"/> No <input checked="" type="checkbox"/></p> <p>40 Visible from Public Road? Yes <input checked="" type="checkbox"/> No <input type="checkbox"/></p> <p>41 Distance from and Frontage on Road 8' / 85'</p>	2 County
<p>42 Further Description of Important Features The first floor storefront has been altered, including incompatible changes to the entrance and display windows.</p> <p>43 History and Significance This building's facade has been moderately altered; the original design of its upper floors is substantially intact. It makes a significant contribution to the tout ensemble through its mass, height, oriel windows, fenestration and cornice details.</p> <p>44 Description of Environment and Outbuildings Central Business District</p>	<div style="text-align: center;">  </div>	4 Present Name(s)	
<p>45 Sources of Information 1896 Sanborn Insurance Map Sesquicentennial Louisiana MO publication 1968</p>	<p>46 Prepared by KLI</p> <p>47 Organization URDC</p> <p>48 Date 7/79 49 Revision Date(s)</p>	5 Other Name(s)	



Office of Historic Preservation, P.O. Box 176, Jefferson City, Missouri 65101
HISTORIC INVENTORY

<p>1 No 12</p> <p>2 County Pike</p> <p>3 Location of Negatives URDC</p>	<p>4 Present Name(s) Western Auto</p> <p>5 Other Name(s)</p>	1 NO	
<p>6 Specific Location 414 Georgia Street</p> <p>7 City or Town If Rural, Township & Vicinity Louisiana, MO</p> <p>8 Site Plan GEORGIA</p>  <p>9 Coordinates UTM Lat Long</p> <p>10 Site: Building <input checked="" type="checkbox"/> Structure: Object <input type="checkbox"/></p> <p>11 On National Register? Yes <input type="checkbox"/> No <input checked="" type="checkbox"/></p> <p>12 Is Eligible? Yes <input checked="" type="checkbox"/> No <input type="checkbox"/></p> <p>13 Part of Estab. Hist. Dist.? Yes <input type="checkbox"/> No <input checked="" type="checkbox"/></p> <p>14 District Potential? Yes <input checked="" type="checkbox"/> No <input type="checkbox"/></p> <p>15 Name of Established District</p>	<p>16 Thematic Category Commercial</p> <p>17 Date(s) or Period c. 1885 ?</p> <p>18 Style or Design Italianate</p> <p>19 Architect or Engineer</p> <p>20 Contractor or Builder</p> <p>21 Original Use, if apparent City Hall & Offices</p> <p>22 Present Use Retail</p> <p>23 Ownership Public <input type="checkbox"/> Private <input checked="" type="checkbox"/></p> <p>24 Owner's Name & Address, if known Fred and Kay Rottman</p> <p>25 Open to Public? Yes <input checked="" type="checkbox"/> No <input type="checkbox"/></p> <p>26 Local Contact Person or Organization Pike Co. Historical Society</p> <p>27 Other Surveys in Which Included</p>	<p>28 No. of Stories 2</p> <p>29 Basement? Yes <input checked="" type="checkbox"/> No <input type="checkbox"/></p> <p>30 Foundation Material Masonry</p> <p>31 Wall Construction Masonry</p> <p>32 Roof Type & Material Flat/Composition</p> <p>33 No. of Bays Front 5 Side 0</p> <p>34 Wall Treatment Brick</p> <p>35 Plan Shape Rectangle</p> <p>36 Changes (Explain in #42) Addition <input checked="" type="checkbox"/> Altered <input type="checkbox"/> Moved <input type="checkbox"/></p> <p>37 Condition Interior Good Exterior Good</p> <p>38 Preservation Underway? Yes <input type="checkbox"/> No <input checked="" type="checkbox"/></p> <p>39 Endangered? By What? Yes <input type="checkbox"/> No <input checked="" type="checkbox"/></p> <p>40 Visible from Public Road? Yes <input checked="" type="checkbox"/> No <input type="checkbox"/></p> <p>41 Distance from and Frontage on Road 8' / 40'</p>	2 County
<p>42 Further Description of Important Features One story warehouse addition on rear consisted of iron cladding on the facade.</p> <p>43 History and Significance Significant contribution to the streetscape through its mass, height, and fenestration.</p> <p>44 Description of Environment and Outbuildings Central Business District commercial area.</p> <p>45 Sources of Information Pike County Historical Society Sanborn Maps, 1885, 1896, 1909, 1937</p>	<p>46 Prepared by KLI/MFB</p> <p>47 Organization URDC/PCHS</p> <p>48 Date 5/79</p> <p>49 Revision Date(s)</p>	4 Present Name(s)	
<p>42. Further Description of Important Features</p> <p>43. History and Significance</p> <p>44. Description of Environment and Outbuildings</p> <p>45. Sources of Information</p>		<p>5 Other Name(s)</p> 	

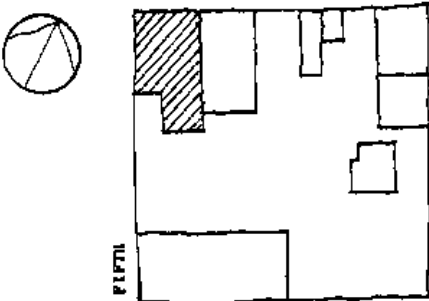



WESTERN AUTO

LAYAWAY
For Christmas



Office of Historic Preservation, P.O. Box 176, Jefferson City, Missouri 65101
HISTORIC INVENTORY



<p>1 No 11</p> <p>2 County Pike</p> <p>3 Location of Negatives URDC</p>	<p>4 Present Name(s) Sizemore Home Furnishings</p> <p>5 Other Name(s)</p>	1 NO	
<p>6 Specific Location 418-422 Georgia St.</p> <p>7 City or Town if Rural, Township & Vicinity Louisiana Mo</p> <p>8 Site Plan GEORGIA</p>  <p>9 Coordinates UTM Lat Long</p>	<p>16 Thematic Category Commercial</p> <p>17 Date(s) or Period c. 1900</p> <p>18 Style or Design 1920 Commercial</p> <p>19 Architect or Engineer</p> <p>20 Contractor or Builder</p> <p>21 Original Use, if apparent Movie Theater, Retail</p> <p>22 Present Use Retail/Residential 2nd fl.</p> <p>23 Ownership Public <input type="checkbox"/> Private <input checked="" type="checkbox"/></p> <p>24 Owner's Name & Address, if known Eugene and Meltha Sizemore Louisiana, MO</p> <p>25 Open to Public? Yes <input checked="" type="checkbox"/> No <input type="checkbox"/></p> <p>26 Local Contact Person or Organization Pike Co. Historical Society</p> <p>27 Other Surveys in Which Included</p>	<p>28 No of Stories 2</p> <p>29 Basement? Yes <input type="checkbox"/> No <input checked="" type="checkbox"/></p> <p>30 Foundation Material Masonry</p> <p>31 Wall Construction Masonry</p> <p>32 Roof Type & Material Flat/Composition</p> <p>33 No. of Bays Front 6 Side</p> <p>34 Wall Treatment Brick/Stucco</p> <p>35 Plan Shape Rectangle</p> <p>36 Changes (Explain in #42) Addition: <input type="checkbox"/> Altered <input checked="" type="checkbox"/> Moved: <input type="checkbox"/></p> <p>37 Condition Interior good Exterior good</p> <p>38 Preservation Underway? Yes <input type="checkbox"/> No <input checked="" type="checkbox"/></p> <p>39 Endangered? By What? Yes <input type="checkbox"/> No <input checked="" type="checkbox"/></p> <p>40 Visible from Public Road? Yes <input checked="" type="checkbox"/> No <input type="checkbox"/></p> <p>41 Distance from and Frontage on Road 8/54</p>	2 County
<p>10 Site <input type="checkbox"/> Building <input checked="" type="checkbox"/> Structure <input type="checkbox"/> Object <input type="checkbox"/></p> <p>11 On National Register? Yes <input type="checkbox"/> No <input checked="" type="checkbox"/></p> <p>12 Is It Eligible? Yes <input checked="" type="checkbox"/> No <input type="checkbox"/></p> <p>13 Part of Estab Hist Dist? Yes <input type="checkbox"/> No <input checked="" type="checkbox"/></p> <p>14 District Potent? Yes <input checked="" type="checkbox"/> No <input type="checkbox"/></p> <p>15 Name of Established District</p>	<p>42 Further Description of Important Features Facade has been altered c. 1920</p>		4 Present Name(s)
<p>43 History and Significance Although altered from its original design, this building contributes to the street-scope through its mass, height, color, materials, and fenestration.</p>			5 Other Name(s)
<p>44 Description of Environment and Outbuildings Central Business District</p>	<p>45 Sources of Information 1896 Sanborn Insurance Map</p>		4 Present Name(s)
<p>46 Prepared by KLI/MFB</p> <p>47 URDC/PCRS</p> <p>48 Date 5/79</p>		<p>49 Revision Date(s)</p>	



SIZEMORE'S
EST. 1878
HOME FURNISHING





Office of Historic Preservation, P.O. Box 176, Jefferson City, Missouri 65101
HISTORIC INVENTORY

<p>1 No 44</p> <p>2 County Pike</p> <p>3 Location of Negatives URDC</p>	<p>4 Present Name(s) J. W. Fritz Building</p> <p>5 Other Name(s) Sandridge Studio/Valley Steel/The Wagon Wheel</p>	1 No	
<p>6 Specific Location 505-511 Georgia Street</p>	<p>16 Thematic Category Commercial</p> <p>17 Date(s) or Period 1891</p>	<p>28 No of Stories 2</p> <p>29 Basement? Yes <input checked="" type="checkbox"/> No <input type="checkbox"/></p> <p>30 Foundation Material Masonry</p> <p>31 Wall Construction Masonry</p> <p>32 Roof Type & Material Flat/B.U.Composition</p>	2 County
<p>7 City, Town, Rural, Township & Vicinity Louisiana MO</p> <p>8 Site Plan MISSOURI</p> 	<p>18 Style or Design Italianate</p> <p>19 Architect or Engineer</p> <p>20 Contractor or Builder</p> <p>21 Original Use, if apparent Commercial</p> <p>22 Present Use Barber shop/Ceramic shop/Office</p> <p>23 Ownership Public <input type="checkbox"/> Private <input checked="" type="checkbox"/></p> <p>24 Owner's Name & Address, if known Davis Benning 421 N. Main St. Louisiana, MO</p>	<p>33 No of Bays Front 11 Side 0</p> <p>34 Wall Treatment Brick/Cast Iron</p> <p>35 Plan Shape Rectangle</p> <p>36 Changes (Explain in #42) Addition <input type="checkbox"/> Altered <input type="checkbox"/> Moved <input type="checkbox"/></p> <p>37 Condition Interior _____ Exterior Excellent</p> <p>38 Preservation Underway? Yes <input type="checkbox"/> No <input checked="" type="checkbox"/></p> <p>39 Endangered? By What? Yes <input type="checkbox"/> No <input checked="" type="checkbox"/></p> <p>40 Visible from Public Road? Yes <input checked="" type="checkbox"/> No <input type="checkbox"/></p> <p>41 Distance from and Frontage on Road 6'/55'</p>	4 Present Name(s)
<p>9 Coordinates UTM</p> <p>10 Site <input type="checkbox"/> Building <input checked="" type="checkbox"/> Structure <input type="checkbox"/> Object <input type="checkbox"/></p> <p>11 On National Register? Yes <input type="checkbox"/> No <input checked="" type="checkbox"/> 12 Is it Eligible? Yes <input checked="" type="checkbox"/> No <input type="checkbox"/></p> <p>13 Part of Estab. Hist. Dist.? Yes <input type="checkbox"/> No <input checked="" type="checkbox"/> 14 District Potent.? Yes <input checked="" type="checkbox"/> No <input type="checkbox"/></p> <p>15 Name of Established District</p>	<p>25 Open to Public? Yes <input checked="" type="checkbox"/> No <input type="checkbox"/></p> <p>26 Local Contact Person or Organization Pike Co. Historical Society</p> <p>27 Other Surveys in Which Included</p>	5 Other Name(s)	
<p>42 Further Description of Important Features Two oriel windows project from the second floor.</p>			
<p>43 History and Significance This building's facade has been only slightly altered and its original design is substantially intact. It makes a significant contribution to the tout ensemble through all of its facade components.</p>			
<p>44 Description of Environment and Outbuildings Central Business District</p>			
<p>45 Sources of Information 1896 Sanborn Insurance Map Sesquicentennial Louisiana Mo. publication 1968</p>		<p>46 Prepared by KLI</p> <p>47 Organization URDC</p> <p>48 Date 7/79 49 Revision Date(s)</p>	






Office of Historic Preservation, P.O. Box 176, Jefferson City, Missouri 65101
HISTORIC INVENTORY

1 No 43		4 Present Name(s)		1 No
2 County Pike		5 Other Name(s)		
3 Location of Negatives URDC				
6 Specific Location 513 Georgia Street		16 Thematic Category Commercial		2 County
7 City or Town II Rural, Township & Vicinity Louisiana, MO		17 Date(s) or Period c. 1885		
8 Site Plan: MISSOURI		18 Style or Design Federal		4 Present Name(s)
		19 Architect or Engineer		
9 Coordinates Lat _____ Long _____		20 Contractor or Builder		
10 Site: I Building <input checked="" type="checkbox"/> Structure: I Object <input type="checkbox"/>		21 Original Use, if apparent Dry Goods		
11 On National Register? Yes <input type="checkbox"/> No <input checked="" type="checkbox"/>		22 Present Use Television Store		
12 Is II Eligible? Yes <input checked="" type="checkbox"/> No <input type="checkbox"/>		23 Ownership Public <input type="checkbox"/> Private <input checked="" type="checkbox"/>		
13 Part of Estab. Hist. Dist.? Yes <input type="checkbox"/> No <input checked="" type="checkbox"/>		24 Owner's Name & Address, if known Davis Benning		
14 District Potent.? Yes <input type="checkbox"/> No <input checked="" type="checkbox"/>		25 Open to Public? Yes <input checked="" type="checkbox"/> No <input type="checkbox"/>		
15 Name of Established District		26 Local Contact Person or Organization Pike Co. Historical Society		
15 Name of Established District		27 Other Surveys in Which Included		
42 Further Description of Important Features First floor substantially altered		28 No. of Stories 2		5 Other Name(s)
43 History and Significance This building makes a contribution to the street scope through its mass and height.		29 Basement? Yes <input checked="" type="checkbox"/> No <input type="checkbox"/>		
44 Description of Environment and Outbuildings Central Business District		30 Foundation Material Masonry		
45 Sources of Information 1886 Sanborn Insurance Map Sesquicentennial Louisiana, Mo. Publication 1968		31 Wall Construction Brick		
		32 Roof Type & Material Flat		
		33 No. of Bays Front 3 Side _____		
		34 Wall Treatment Brick		
		35 Plan Shape Rectangle		
		36 Changes (Explain in #42) Addition: _____ Altered by _____ Moved: _____		
		37 Condition Interior Good Exterior Good		
		38 Preservation Underway? Yes <input type="checkbox"/> No <input checked="" type="checkbox"/>		
		39 Endangered? By What? Yes <input type="checkbox"/> No <input checked="" type="checkbox"/>		
		40 Visible from Public Road? Yes <input checked="" type="checkbox"/> No <input type="checkbox"/>		
		41 Distance from and Frontage on Road 8'		
				
46 Prepared by GAM/LC		47 Organization URDC/PCHS		
48 Date 7/79		49 Revision Date(s)		

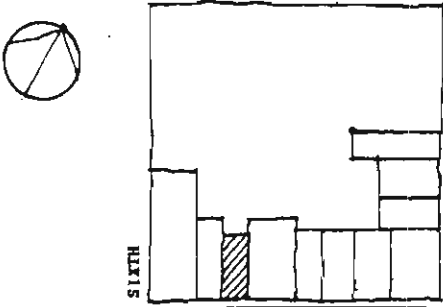



Office of Historic Preservation, P.O. Box 176, Jefferson City, Missouri 65101
HISTORIC INVENTORY

<p>1 No. 42</p> <p>2 County Pike</p> <p>3 Location of Negatives URDC</p>	<p>4 Present Name(s) M. Lafferty Building</p> <p>5 Other Name(s)</p>	1 No	
<p>6 Specific Location 515 - 517 Georgia Street</p> <p>7 City or Town <input type="checkbox"/> Rural, Township & Vicinity Louisiana, MO</p> <p>8 Site Plan TENNESSEE</p> <div style="text-align: center;">  </div> <p>9 Coordinates UTM</p> <p>Lat _____ Long _____</p>	<p>16 Thematic Category Commercial</p> <p>17 Date(s) or Period c. 1886</p> <p>18 Style or Design Italianate</p> <p>19 Architect or Engineer</p> <p>20 Contractor or Builder</p> <p>21 Original Use, if apparent Commercial/Bakery</p> <p>22 Present Use Department Store</p> <p>23 Ownership Public <input type="checkbox"/> Private <input checked="" type="checkbox"/></p> <p>24 Owner's Name & Address, if known Henry Oliner 2510 North Carolina Street Louisiana, MO</p> <p>25 Open to Public? Yes <input checked="" type="checkbox"/> No <input type="checkbox"/></p> <p>26 Local Contact Person or Organization Pike Co. Historical Society</p> <p>27 Other Surveys in Which Included</p>	<p>28 No. of Stories 2</p> <p>29 Basement? Yes <input checked="" type="checkbox"/> No <input type="checkbox"/></p> <p>30 Foundation Material Masonry</p> <p>31 Wall Construction Masonry</p> <p>32 Roof Type & Material Flat/B.U. Composition</p> <p>33 No. of Bays Front 5 Side 0</p> <p>34 Wall Treatment Brick/Cast Iron</p> <p>35 Plan Shape Rectangle</p> <p>36 Changes (Explain in #42) Addition: <input type="checkbox"/> Altered: <input type="checkbox"/> Moved: <input type="checkbox"/></p> <p>37 Condition Interior Good Exterior Fair</p> <p>38 Preservation Underway? Yes <input type="checkbox"/> No <input checked="" type="checkbox"/></p> <p>39 Endangered? By What? Yes <input type="checkbox"/> No <input checked="" type="checkbox"/></p> <p>40 Visible from Public Road? Yes <input checked="" type="checkbox"/> No <input type="checkbox"/></p> <p>41 Distance from and Frontage on Road 6' / 40'</p>	2 County 3 Present Name(s)
<p>42 Further Description of Important Features Existing pressed tin ceilings exposed. The first floor storefront has been altered, including incompatible changes to the entrance and display windows.</p> <p>43 History and Significance This building's facade has been moderately altered; the original design of its upper floors is substantially intact. It makes a significant contribution to the tout ensemble through its mass, height, fenestration, cornice details, materials and color.</p> <p>44 Description of Environment and Outbuildings Central Business District</p>	<div style="text-align: center;">  </div>	4 Present Name(s) 5 Other Name(s)	
<p>45 Sources of Information 1886 Sanborn Insurance Map Sesquicentennial Louisiana, MO publication 1968</p>	<p>46 Prepared by KLI</p> <p>47 Organization URDC</p> <p>48 Date 7/79 49 Revision Date(s)</p>		

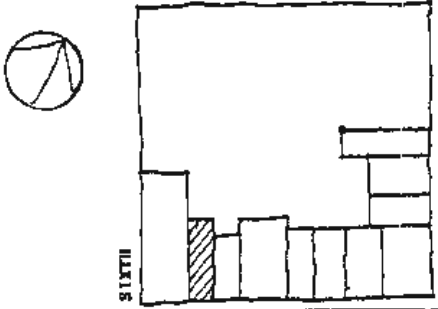


Office of Historic Preservation, P.O. Box 176, Jefferson City, Missouri 65101
HISTORIC INVENTORY

<p>1 No 41</p> <p>2 County Pike</p> <p>3 Location of Negatives URDC</p>	<p>4 Present Name(s) Gambles</p> <p>5 Other Name(s) Gambles</p>	1 No	
<p>6 Specific Location 517A Georgia Street</p> <p>7 City or Town If Rural, Township & Vicinity Louisiana, MO</p> <p>8 Site Plan TENNESSEE</p> <div style="text-align: center;">  </div> <p>9 Coordinates UTM Lat _____ Long _____</p>	<p>16 Thematic Category Commercial/Residential-2nd fl</p> <p>17 Date(s) or Period c. 1886</p> <p>18 Style or Design Italianate</p> <p>19 Architect or Engineer</p> <p>20 Contractor or Builder</p> <p>21 Original Use, if apparent Commercial/Drug Store</p> <p>22 Present Use Department Store</p> <p>23 Ownership Public <input type="checkbox"/> Private <input checked="" type="checkbox"/></p> <p>24 Owner's Name & Address, if known Henry Oliner 2510 North Carolina Louisiana, MO</p> <p>25 Open to Public? Yes <input checked="" type="checkbox"/> No <input type="checkbox"/></p> <p>26 Local Contact Person or Organization Pike Co. Historical Society</p> <p>27 Other Surveys in Which Included</p>	<p>28 No. of Stories 2</p> <p>29 Basement? Yes <input checked="" type="checkbox"/> No <input type="checkbox"/></p> <p>30 Foundation Material Masonry</p> <p>31 Wall Construction Masonry</p> <p>32 Roof Type & Material Flat/B.U. Composition</p> <p>33 No. of Bays Front 4 Side 0</p> <p>34 Wall Treatment Brick</p> <p>35 Plan Shape Rectangle</p> <p>36 Changes (Explain in #42) Addition: <input type="checkbox"/> Altered: <input type="checkbox"/> Moved: <input type="checkbox"/></p> <p>37 Condition Interior Good Exterior Good</p> <p>38 Preservation Underway? Yes <input type="checkbox"/> No <input checked="" type="checkbox"/></p> <p>39 Endangered? By What? Yes <input type="checkbox"/> No <input checked="" type="checkbox"/></p> <p>40 Visible from Public Road? Yes <input checked="" type="checkbox"/> No <input type="checkbox"/></p> <p>41 Distance from and Frontage on Road 6'/20'</p>	2 County
<p>10 Site: <input type="checkbox"/> Building <input checked="" type="checkbox"/> Structure: <input type="checkbox"/> Object: <input type="checkbox"/></p> <p>11 On National Register? Yes <input type="checkbox"/> No <input checked="" type="checkbox"/></p> <p>12 Is it Eligible? Yes <input checked="" type="checkbox"/> No <input type="checkbox"/></p> <p>13 Part of Estab. Hist. Dist.? Yes <input type="checkbox"/> No <input checked="" type="checkbox"/></p> <p>14 District Potentially? Yes <input checked="" type="checkbox"/> No <input type="checkbox"/></p> <p>15 Name of Established District</p>	<p>42 Further Description of Important Features Original pressed tin ceilings and walls in first level intact and exposed.</p> <p>43 History and Significance This building's facade has been moderately altered; the original design of its upper floors is substantially intact. It makes a significant contribution to the tout ensemble through its mass, height and fenestration.</p> <p>44 Description of Environment and Outbuildings Central Business District</p>	<p>46 Prepared by KLI</p> <p>47 Organization URDC</p> <p>48 Date 7/79 49 Revision Date(s)</p>	4 Present Name(s)
			5 Other Name(s)



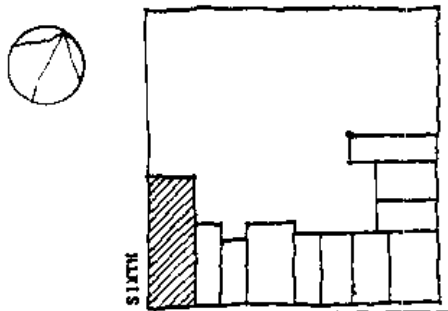

Office of Historic Preservation, P.O. Box 176, Jefferson City, Missouri 65101
HISTORIC INVENTORY

<p>1 No 40</p> <p>2 County Pike</p> <p>3 Location of Negatives URDC</p>	<p>4 Present Name(s) Sears Building</p> <p>5 Other Name(s)</p>	1 No	
<p>6 Specific Location 519 Georgia Street</p> <p>7 City or Town if Rural, Township & Vicinity Louisiana, MO</p> <p>8 Site Plan TENNESSEE</p> <div style="text-align: center;">  </div> <p>9 Coordinates Lat _____ Long _____</p>	<p>16 Thematic Category Commercial</p> <p>17 Date(s) or Period c. 1885</p> <p>18 Style or Design Italianate</p> <p>19 Architect or Engineer</p> <p>20 Contractor or Builder</p> <p>21 Original Use, if apparent</p> <p>22 Present Use Department/Catalog store</p> <p>23 Ownership Public <input type="checkbox"/> Private <input checked="" type="checkbox"/></p> <p>24 Owner's Name & Address, if known Sears Roebuck Co.</p> <p>25 Open to Public? Yes <input checked="" type="checkbox"/> No <input type="checkbox"/></p> <p>26 Local Contact Person or Organization Pike Co. Historical Society</p> <p>27 Other Surveys in Which Included</p>	<p>28 No. of Stories 2</p> <p>29 Basement? Yes <input checked="" type="checkbox"/> No <input type="checkbox"/></p> <p>30 Foundation Material Masonry</p> <p>31 Wall Construction Masonry</p> <p>32 Roof Type & Material Flat/B.U. Composition</p> <p>33 No. of Bays Front 3 Side 0</p> <p>34 Wall Treatment Brick/Cast Iron</p> <p>35 Plan Shape Rectangle</p> <p>36 Changes (Explain in #42) Addition: _____ Altered: _____ Moved: _____</p> <p>37 Condition Interior _____ Exterior Excellent</p> <p>38 Preservation Underway? Yes _____ No <input checked="" type="checkbox"/></p> <p>39 Endangered? By What? Yes <input type="checkbox"/> No <input checked="" type="checkbox"/></p> <p>40 Visible from Public Road? Yes <input checked="" type="checkbox"/> No <input type="checkbox"/></p> <p>41 Distance from and Frontage on Road 6'/20'</p>	2 County
<p>42 Further Description of Important Features Original pressed tin ceilings at store level intact and exposed.</p> <p>43 History and Significance This building's facade has been only slightly altered and its original design is substantially intact. It makes a significant contribution to the tout ensemble through its mass, height, fenestration, cornice details and materials.</p> <p>44 Description of Environment and Outbuildings Central Business District</p>	<p>46 Prepared by KLI</p> <p>47 Organization URDC</p> <p>48 Date 7/79 or Revision Date(s)</p>	4 Present Name(s)	
<p>45 Sources of Information 1886 Sanborn Fire Insurance Map</p>		5 Other Name(s)	



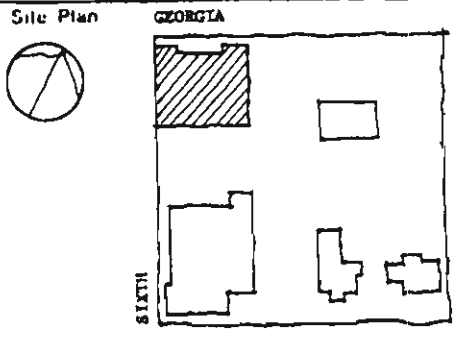



Office of Historic Preservation, P.O. Box 176, Jefferson City, Missouri 65101
HISTORIC INVENTORY

1 No. 39 2 County Pike 3 Location of Negatives URDC	4 Present Name(s) 5 Other Name(s)	1 No 2 County 4 Present Name(s) 5 Other Name(s)
6 Specific Location <p style="text-align: center;">521 Georgia Street</p>	16 Thematic Category Commercial/Office 17 Date(s) or Period 1890 18 Style or Design Italianate 19 Architect or Engineer 20 Contractor or Builder 21 Original Use, if apparent 22 Present Use Missouri Edison Dist. Office 23 Ownership Public <input checked="" type="checkbox"/> Private <input type="checkbox"/> 24 Owner's Name & Address, if known Missouri Edison	25 No. of Stories 2 29 Basement? Yes <input checked="" type="checkbox"/> No <input type="checkbox"/> 30 Foundation Material Masonry 31 Wall Construction Masonry 32 Roof Type & Material Flat/B.U. Composition 33 No. of Bays Front 6 Side 10 34 Wall Treatment Brick/Cast Iron 35 Plan Shape Rectangle 36 Changes (Explain in #42) Addition: <input type="checkbox"/> Altered: <input type="checkbox"/> Moved: <input type="checkbox"/> 37 Condition Interior <u>Good</u> Exterior <u>Excellent</u> 38 Preservation Underway? Yes <input type="checkbox"/> No <input checked="" type="checkbox"/> 39 Endangered? By What? Yes <input type="checkbox"/> No <input checked="" type="checkbox"/> 40 Visible from Public Road? Yes <input checked="" type="checkbox"/> No <input type="checkbox"/> 41 Distance from and Frontage on Road 6'/40'/60'
7 City or Town <input type="checkbox"/> Rural, Township & Vicinity Louisiana, MO 8 Site Plan TENNESSEE 	9 Coordinates UTM Lat _____ Long _____ 10 Site: <input type="checkbox"/> Building <input checked="" type="checkbox"/> Structure: <input type="checkbox"/> Object: <input type="checkbox"/> 11 On National Register? Yes <input type="checkbox"/> No <input checked="" type="checkbox"/> 12 Is it Eligible? Yes <input checked="" type="checkbox"/> No <input type="checkbox"/> 13 Part of Estab. Hist. Dist.? Yes <input type="checkbox"/> No <input checked="" type="checkbox"/> 14 District Potent? Yes <input checked="" type="checkbox"/> No <input type="checkbox"/> 15 Name of Established District _____	26 Local Contact Person or Organization Pike Co. Historical Society 27 Other Surveys in Which Included _____
42 Further Description of Important Features <p>Investigation of this building revealed that the east 3 bays were a later addition probably added to the corner building during the period of rapid commercial expansion in the late 1880's.</p>		
43 History and Significance This building's facade has been only slightly altered and its original design is substantially intact. It makes a significant contribution to the tout ensemble through all of its facade components.		
44 Description of Environment and Outbuildings <p style="text-align: center;">Central Business District</p>		
45 Sources of Information 1896 Sanborn Insurance Map Sesquicentennial Louisiana, MO publication 1968		46 Prepared by KLI 47 Organization URDC 48 Date 7/79 49 Revision Date(s) _____

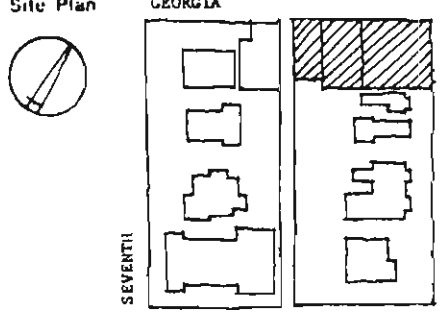




Office of Historic Preservation, P.O. Box 176, Jefferson City, Missouri 65101
HISTORIC INVENTORY

1 No 7	4 Present Name(s) <p style="text-align: center;">U. S. Post Office</p>		1 No
2 County Pike	5 Other Name(s)		
3 Location of Negatives URDC			
6 Specific Location <p style="text-align: center;">522 Georgia Street</p>		16 Thematic Category Institutional	2. County
7 City or Town If Rural, Township & Vicinity Louisiana, MO		17 Date(s) or Period 1904	
8 Site Plan 		18 Style or Design Classical	
9 Coordinates UTM Lat _____ Long _____		19 Architect or Engineer Raymond Lavercombe	4 Present Name(s)
10 Site: Building <input checked="" type="checkbox"/> Structure: Object <input type="checkbox"/>		20 Contractor or Builder McCarthy Bros., Construct. Co.	
11 On National Register? Yes <input type="checkbox"/> No <input checked="" type="checkbox"/>		21 Original Use, if apparent Post Office	
12 Is it Eligible? Yes <input checked="" type="checkbox"/> No <input type="checkbox"/>		22 Present Use Post Office	5 Other Name(s)
13 Part of Estab. Hist. Dist.? Yes <input type="checkbox"/> No <input checked="" type="checkbox"/>		23 Ownership Public <input checked="" type="checkbox"/> Private <input type="checkbox"/>	
14 District Potent'l? Yes <input checked="" type="checkbox"/> No <input type="checkbox"/>		24 Owner's Name & Address, if known <p style="text-align: center;">U. S. Government</p>	
15 Name of Established District		25 Open to Public? Yes <input checked="" type="checkbox"/> No <input type="checkbox"/>	5 Other Name(s)
42 Further Description of Important Features <p>Rear addition constructed - 1935 Handicap ramp added to front entry - 1978</p>		26 Local Contact Person or Organization Pike Co. Historical Society	
43 History and Significance <p>This classical revival building contributes significantly to the tout ensemble of the Central Business District.</p>		27 Other Surveys in Which Included	
44 Description of Environment and Outbuildings <p style="text-align: center;">Central Business District - Georgia Avenue.</p>			
45 Sources of Information		46 Prepared by K.L.I./M.F.B.	
		47 Organization URDC/PCHS	
		48 Date 3/79	49 Revision Date(s)

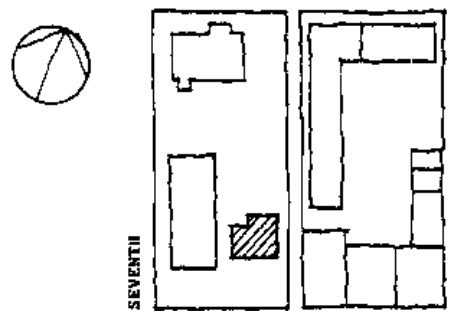


Office of Historic Preservation, P.O. Box 176, Jefferson City, Missouri 65101
HISTORIC INVENTORY

<p>1 No 1</p> <p>2 County Pike</p> <p>3 Location of Negatives URDC</p>	<p>4 Present Name(s) Louisiana Furniture Store</p> <p>5 Other Name(s)</p>	1 No	
<p>6 Specific Location 600-610 Georgia Street</p> <p>7 City or Town If Rural, Township & Vicinity Louisiana, MO</p> <p>8 Site Plan GEORGIA</p> <div style="display: flex; align-items: center;">  </div> <p>9 Coordinates UTM</p> <p>Lat _____ Long _____</p> <p>10 Site: Building <input checked="" type="checkbox"/> Structure: Object <input type="checkbox"/></p> <p>11 On National Register? Yes <input type="checkbox"/> No <input checked="" type="checkbox"/></p> <p>12 Is It Eligible? Yes <input checked="" type="checkbox"/> No <input type="checkbox"/></p> <p>13 Part of Estab. Hist. Dist.? Yes <input type="checkbox"/> No <input checked="" type="checkbox"/></p> <p>14 District Potent.? Yes <input checked="" type="checkbox"/> No <input type="checkbox"/></p> <p>15 Name of Established District</p>	<p>16 Thematic Category Commercial</p> <p>17 Date(s) or Period (East & West) c. 1880</p> <p>18 Style or Design Victorian Commercial</p> <p>19 Architect or Engineer</p> <p>20 Contractor or Builder</p> <p>21 Original Use, if apparent Hardward/Fire Dept.</p> <p>22 Present Use Furniture Store</p> <p>23 Ownership Public <input type="checkbox"/> Private <input checked="" type="checkbox"/></p> <p>24 Owner's Name & Address, if known</p> <p>25 Open to Public? Yes <input checked="" type="checkbox"/> No <input type="checkbox"/></p> <p>26 Local Contact Person or Organization Pike Co. Historical Society</p> <p>27 Other Surveys in Which Included</p>	<p>28 No of Stories 2</p> <p>29 Basement? Yes <input checked="" type="checkbox"/> No <input type="checkbox"/></p> <p>30 Foundation Material Masonry</p> <p>31 Wall Construction Masonry</p> <p>32 Roof Type & Material Flat with Parapet</p> <p>33 No. of Bays Front 15 Side _____</p> <p>34 Wall Treatment Brick</p> <p>35 Plan Shape Rectangle</p> <p>36 Changes (Explain in #42) Addition: <input type="checkbox"/> Altered <input checked="" type="checkbox"/> Moved: <input type="checkbox"/></p> <p>37 Condition Interior _____ Exterior Fair</p> <p>38 Preservation Underway? Yes <input type="checkbox"/> No <input checked="" type="checkbox"/></p> <p>39 Endangered? By What? Yes <input type="checkbox"/> No <input checked="" type="checkbox"/></p> <p>40 Visible from Public Road? Yes <input checked="" type="checkbox"/> No <input type="checkbox"/></p> <p>41 Distance from and Frontage on Road 10¹/110¹</p>	2 County
<p>42 Further Description of Important Features Second story added circa 1912.</p> <p>43 History and Significance The significance of this building is in its contribution to the street scope through its height, massing, materials, and fenestration.</p> <p>44 Description of Environment and Outbuildings Central Business District.</p> <p>45 Sources of Information 1885 Sanborn Insurance Map Pike County Historical Society</p>	<p>46 Prepared by KLI/MEB</p> <p>47 Organization URDC/PCHS</p> <p>48 Date 3/79</p> <p>49 Revision Date(s)</p>	4 Present Name(s)	
		5 Other Name(s)	



Office of Historic Preservation, P.O. Box 176, Jefferson City, Missouri 65101
HISTORIC INVENTORY

1 No. 37		4 Present Name(s) vacant		1 No
2 County Pike		5 Other Name(s)		
3 Location of Negatives URDC				
6 Specific Location 615 Georgia Street		16 Thematic Category Residence	28 No. of Stories 2	2 County
7 City or Town If Rural, Township & Vicinity Louisiana, MO.		17 Date(s) or Period c. 1847	29 Basement? Yes <input type="checkbox"/> No <input type="checkbox"/>	
8 Site Plan TENNESSEE 		18 Style or Design Federal	30 Foundation Material Masonry	4 Present Name(s)
9 Coordinates UTM Lat Long		19 Architect or Engineer	31 Wall Construction masonry	
10 Site <input checked="" type="checkbox"/> Building <input checked="" type="checkbox"/> Structure <input type="checkbox"/> Object <input type="checkbox"/>		20 Contractor or Builder	32 Roof Type & Material Gable/Asphalt Shing	
11 On National Register? Yes <input type="checkbox"/> No <input checked="" type="checkbox"/>		21 Original Use, if apparent Residence	33 No. of Bays Front 5 Side 4	
12 Is It Eligible? Yes <input checked="" type="checkbox"/> No <input type="checkbox"/>		22 Present Use vacant	34 Wall Treatment Brick	
13 Part of Estab. Hist. Dist.? Yes <input type="checkbox"/> No <input checked="" type="checkbox"/>		23 Ownership Public <input type="checkbox"/> Private <input type="checkbox"/>	35 Plan Shape "EII"	
14 District Potent? Yes <input checked="" type="checkbox"/> No <input type="checkbox"/>		24 Owner's Name & Address, if known	36 Changes (Explain in #42) Addition: <input type="checkbox"/> Altered <input checked="" type="checkbox"/> Moved <input type="checkbox"/>	
15 Name of Established District		25 Open to Public? Yes <input type="checkbox"/> No <input checked="" type="checkbox"/>	37 Condition Interior Fair Exterior Good	
16 Local Contact Person or Organization Pike Co. Historical Society		26 Other Surveys in Which Included	38 Preservation Underway? Yes <input type="checkbox"/> No <input checked="" type="checkbox"/>	
17 Further Description of Important Features Addition of Victorian porch on front facade c. 1895. Frame addition at rear of house/porch conversion.		39 Endangered? By What? Yes <input type="checkbox"/> No <input checked="" type="checkbox"/>		
18 History and Significance This building's facade has been only slightly altered and its original design is substantially intact. It makes a significant contribution to the tout ensemble through all of its facade components. This building is essentially a remnant of the past residential use of this section of the Central Business District.		40 Visible from Public Road? Yes <input checked="" type="checkbox"/> No <input type="checkbox"/>		
19 Description of Environment and Outbuildings Central Business District		41 Distance from and Frontage on Road 40' / 50'		
20 Sources of Information 1885 Sanborn Insurance map.		42 Prepared by KLI/LC		
		43 Organization URDC/PCHS		
		44 Date 5/79		
		45 Revision Date(s)		



1 No
2 County
4 Present Name(s)
5 Other Name(s)





FAITH BAPTIST CHURCH

WORSHIPING HOUR
EVERY SUNDAY
WEDNESDAY

Office of Historic Preservation, P.O. Box 176, Jefferson City, Missouri 65101
HISTORIC INVENTORY

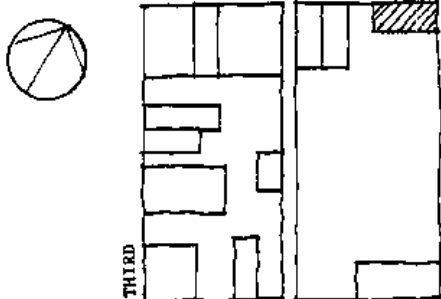

1 No 36		4 Present Name(s) Masonic Temple		1 No
2 County Pike		5 Other Name(s)		
3 Location of Negatives URDC				
6 Specific Location 621 Georgia Street		16 Thematic Category Civic		2 County
7 City or Town if Rural, Township & Vicinity Louisiana, MO		17 Date(s) or Period 1910		
8 Site Plan TENNESSEE		18 Style or Design Classical Revival		4 Present Name(s)
9 Coordinates Lat Long		19 Architect or Engineer		
10 Site <input type="checkbox"/> Building <input checked="" type="checkbox"/> Structure <input type="checkbox"/> Object <input type="checkbox"/>		20 Contractor or Builder		
11 On National Register? Yes <input type="checkbox"/> No <input checked="" type="checkbox"/>		21 Original Use, if apparent Masonic Temple		
12 Is Eligible? Yes <input checked="" type="checkbox"/> No <input type="checkbox"/>		22 Present Use Masonic Temple		
13 Part of Estab. Hist. Dist.? Yes <input type="checkbox"/> No <input checked="" type="checkbox"/>		23 Ownership Public <input type="checkbox"/> Private <input checked="" type="checkbox"/>		
14 District Potent'ly? Yes <input checked="" type="checkbox"/> No <input type="checkbox"/>		24 Owner's Name & Address, if known Masonic Temple 621 Georgia Street Louisiana, MO		
15 Name of Established District		25 Open to Public? Yes <input type="checkbox"/> No <input checked="" type="checkbox"/>		
42 Further Description of Important Features This building has a marvelous Greek revival portico with six Ionic columns.		26 Local Contact Person or Organization Pike Co. Historical Society		
43 History and Significance This building's facade has not been altered and its original design is intact. It makes a significant contribution to the tout ensemble through all of its facade components.		27 Other Surveys in Which Included		
44 Description of Environment and Outbuildings Central Business District		28 No. of Stories 2		
45 Sources of Information 1931 Sanborn Insurance Map Sesquicentennial Louisiana, MO. Publication 1968		29 Basement? Yes <input checked="" type="checkbox"/> No <input type="checkbox"/>		
		30 Foundation Material Masonry/Limestone		
		31 Wall Construction Masonry		
		32 Roof Type & Material Gable/metal/		
		33 No. of Bays Front 1 Side 7		
		34 Wall Treatment Brick		
		35 Plan Shape Rectangle		
		36 Changes (Explain in #42) Addition <input type="checkbox"/> Altered <input type="checkbox"/> Moved <input type="checkbox"/>		
		37 Condition Interior Exterior Excellent		
		38 Preservation Underway? Yes <input type="checkbox"/> No <input checked="" type="checkbox"/>		
		39 Endangered? By What? Yes <input type="checkbox"/> No <input checked="" type="checkbox"/>		
		40 Visible from Public Road? Yes <input checked="" type="checkbox"/> No <input type="checkbox"/>		
		41 Distance from and Frontage on Road 20' / 35' / 90'		
		46 Prepared by KLI/LC		
		47 Organization URDC/PCHS		
		48 Date 7/79		
		49 Revision Date(s)		
		5 Other Name(s)		





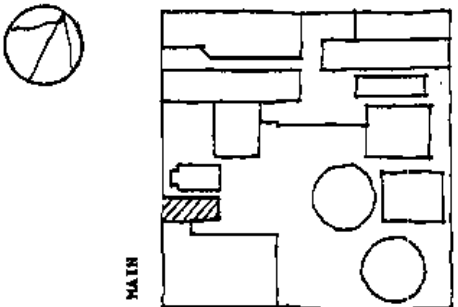
MISSOURI-062

Office of Historic Preservation, P.O. Box 176, Jefferson City, Missouri 65101
HISTORIC INVENTORY

1 No 32 2 County Pike 3 Location of Negatives URDC	4 Present Name(s) Goldie Tavern 5 Other Name(s)	1 No	
6 Specific Location 101 South Main Street 7 City or Town If Rural, Township & Vicinity Louisiana, MO 8 Site Plan GEORGIA 	16 Thematic Category Commercial 17 Date(s) or Period c. 1876 18 Style or Design Federal 19 Architect or Engineer 20 Contractor or Builder 21 Original Use, if apparent 22 Present Use Tavern 23 Ownership Public <input type="checkbox"/> Private <input checked="" type="checkbox"/> 24 Owner's Name & Address, if known Golda Meyer Louisiana, MO	28 No of Stories 2 29 Basement? Yes <input checked="" type="checkbox"/> No <input type="checkbox"/> 30 Foundation Material Masonry/Stone 31 Wall Construction Brick 32 Roof Type & Material Flat/Composition 33 No. of Bays Front 3 Side 34 Wall Treatment Brick 35 Plan Shape Rectangle 36 Changes (Explain in #42) Addition <input type="checkbox"/> Altered <input checked="" type="checkbox"/> Moved <input type="checkbox"/> 37 Condition Interior Good Exterior Good 38 Preservation Underway? Yes <input type="checkbox"/> No <input checked="" type="checkbox"/> 39 Endangered? By What? Yes <input type="checkbox"/> No <input checked="" type="checkbox"/> 40 Visible from Public Road? Yes <input checked="" type="checkbox"/> No <input type="checkbox"/> 41 Distance from and Frontage on Road 8' / 18' / 50'	2 County 4 Present Name(s)
9 Coordinates UTM Lat Long 10 Site <input type="checkbox"/> Building <input checked="" type="checkbox"/> Structure <input type="checkbox"/> Object <input type="checkbox"/> 11 On National Register? Yes <input type="checkbox"/> No <input checked="" type="checkbox"/> 12 Is It Eligible? Yes <input checked="" type="checkbox"/> No <input type="checkbox"/> 13 Part of Estab. Hist. Dist.? Yes <input type="checkbox"/> No <input checked="" type="checkbox"/> 14 District Potent? Yes <input checked="" type="checkbox"/> No <input type="checkbox"/> 15 Name of Established District	25 Open to Public? Yes <input checked="" type="checkbox"/> No <input type="checkbox"/> 26 Local Contact Person or Organization Pike Co. Historical Society 27 Other Surveys in Which Included	5 Other Name(s)	
42 Further Description of Important Features <p>Based on evidence supported by Sanborn Maps dated 1885, 1896, and 1909, along with an arial dated 1876. This structure had a gabled roof until 1909. After 1909 the roof was altered to parapet construction. The window openings, lintels and sills along with gabled roof would indicate this structure to be that of Federal style.</p>			
43 History and Significance			
44 Description of Environment and Outbuildings			
45 Sources of Information 1876 - Birds eye view of Louisiana drawn by Augustus Koch; Chas Shober & Co. Props., Chicago Lith. Co. 1885 & 1896 Sanborn Insurance Map 1909 Sanborn Insurance Map - courtesy of Leone Cadwallader	46 Prepared by KLI/MCK 47 Organization URDC/PCHS 48 Date 5/79 49 Revision Date(s)		



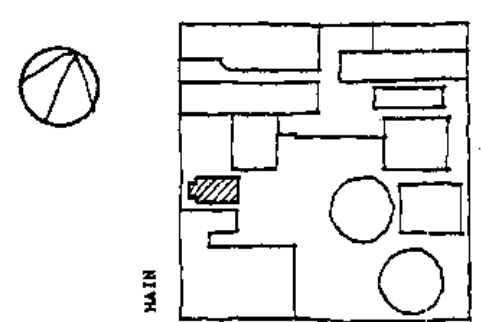

Office of Historic Preservation, P.O. Box 176, Jefferson City, Missouri 65101
HISTORIC INVENTORY

1 No 81	4 Present Name(s) Vacant		1 No	
2 County Pike	5 Other Name(s)			
3 Location of Negatives URDC				
6 Specific Location 107 North Main	16 Thematic Category Commercial	28 No. of Stories 2 & 3	2. County	
7 City or Town, If Rural, Township & Vicinity Louisiana, MO	17 Date(s) or Period c. 1920	29 Basement? Yes <input type="checkbox"/> No <input checked="" type="checkbox"/>		
8 Site Plan TENNESSEE 	18 Style or Design Federal	30 Foundation Material Masonry		
9 Coordinates UTM Lat Long	19 Architect or Engineer	31 Wall Construction Brick		
10 Site: <input type="checkbox"/> Building <input checked="" type="checkbox"/> Structure: <input type="checkbox"/> Object: <input type="checkbox"/>	20 Contractor or Builder	32 Roof Type & Material Flat		
11 On National Register? Yes <input type="checkbox"/> No <input checked="" type="checkbox"/>	21 Original Use, if apparent Shoe Store	33 No. of Bays Front 5 Side		4 Present Name(s)
12 Is It Eligible? Yes <input checked="" type="checkbox"/> No <input type="checkbox"/>	22 Present Use Vacant	34 Wall Treatment Brick		
13 Part of Estab Hist Dist? Yes <input type="checkbox"/> No <input checked="" type="checkbox"/>	23 Ownership Public <input type="checkbox"/> Private <input checked="" type="checkbox"/>	35 Plan Shape Rectangle		
14 District Potent? Yes <input checked="" type="checkbox"/> No <input type="checkbox"/>	24 Owner's Name & Address, if known W. Richardson 109 N. Main Louisiana, MO	36 Changes (Explain in #42) Addition: <input type="checkbox"/> Altered <input checked="" type="checkbox"/> Moved: <input type="checkbox"/>		
15 Name of Established District	25 Open to Public? Yes <input type="checkbox"/> No <input checked="" type="checkbox"/>	37 Condition Interior Bad Exterior Bad		
16 On National Register? Yes <input type="checkbox"/> No <input checked="" type="checkbox"/>	26 Local Contact Person or Organization Pike Co. Historical Society	38 Preservation Underway? Yes <input type="checkbox"/> No <input checked="" type="checkbox"/>		
17 Part of Estab Hist Dist? Yes <input type="checkbox"/> No <input checked="" type="checkbox"/>	27 Other Surveys in Which Included	39 Endangered? By What? Yes <input checked="" type="checkbox"/> No <input type="checkbox"/> Deterioration		
18 District Potent? Yes <input checked="" type="checkbox"/> No <input type="checkbox"/>		40 Visible from Public Road? Yes <input checked="" type="checkbox"/> No <input type="checkbox"/>		
19 Name of Established District		41 Distance from and Frontage on Road 8'		
42. Further Description of Important Features			5 Other Name(s)	
43 History and Significance <p>This building makes a moderate contribution to the streetscape through its mass, height, and fenestration.</p>				
44 Description of Environment and Outbuildings <p>Central Business District</p>				
45 Sources of Information <p>1931 Sanborn Insurance Map</p>			46 Prepared by GAM/LC	
47 Organization URDC/PCHS			48 Date 7/79 49 Revision Date(s)	
48 Date 7/79 49 Revision Date(s)				



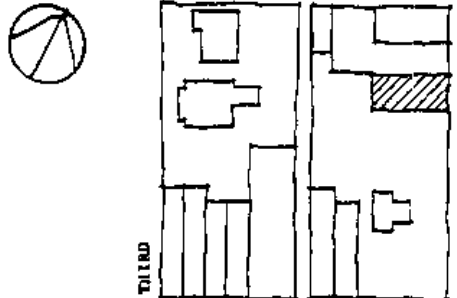



Office of Historic Preservation, P.O. Box 176, Jefferson City, Missouri 65101
HISTORIC INVENTORY

<p>1 No 80</p> <p>2 County Pike</p> <p>3 Location of Negatives URDC</p>	<p>4 Present Name(s) Residence (Mrs. Richardson)</p> <p>5 Other Name(s)</p>	1 No
<p>6 Specific Location 109 N. Main</p> <p>7 City or Town, if Rural, Township & Vicinity Louisiana, MO</p> <p>8 Site Plan TENNESSEE</p> <div style="text-align: center;">  </div> <p>9 Coordinates UTM</p> <p>Lat _____ Long _____</p> <p>10 Site: Building <input checked="" type="checkbox"/> Structure: Object <input type="checkbox"/></p> <p>11 On National Register? Yes <input type="checkbox"/> No <input checked="" type="checkbox"/> 12 Is it Eligible? Yes <input checked="" type="checkbox"/> No <input type="checkbox"/></p> <p>13 Part of Estab. Hist. Dist.? Yes <input type="checkbox"/> No <input checked="" type="checkbox"/> 14. District Potent? Yes <input checked="" type="checkbox"/> No <input type="checkbox"/></p> <p>15 Name of Established District</p>	<p>16 Thematic Category Residential</p> <p>17 Date(s) or Period c. 1910</p> <p>18 Style or Design</p> <p>19. Architect or Engineer</p> <p>20 Contractor or Builder</p> <p>21. Original Use, if apparent House</p> <p>22 Present Use Residence</p> <p>23 Ownership Public <input type="checkbox"/> Private <input checked="" type="checkbox"/></p> <p>24 Owner's Name & Address, if known Mrs. Richardson 109 N. Main Louisiana, MO</p> <p>25. Open to Public? Yes <input type="checkbox"/> No <input checked="" type="checkbox"/></p> <p>26 Local Contact Person or Organization Pike Co. Historical Society</p> <p>27 Other Surveys in Which Included</p>	2. County
	<p>28 No. of Stories 1</p> <p>29. Basement? Yes <input checked="" type="checkbox"/> No <input type="checkbox"/></p> <p>30 Foundation Material Masonry</p> <p>31. Wall Construction Brick</p> <p>32. Roof Type & Material Pitched/Slate</p> <p>33. No. of Bays Front 4 Side</p> <p>34. Wall Treatment Board/Brick</p> <p>35. Plan Shape Rectangle</p> <p>36. Changes (Explain in #42) Addition: Altered <input type="checkbox"/> Moved <input type="checkbox"/></p> <p>37 Condition Interior Poor Exterior Poor</p> <p>38. Preservation Underway? Yes <input type="checkbox"/> No <input checked="" type="checkbox"/></p> <p>39. Endangered? By What? Yes <input type="checkbox"/> No <input checked="" type="checkbox"/></p> <p>40. Visible from Public Road? Yes <input checked="" type="checkbox"/> No <input type="checkbox"/></p> <p>41. Distance from and Frontage on Road 10'</p>	4 Present Name(s)
<p>42 Further Description of Important Features Originally a duplex residence, this one story frame structure is symmetrical about the east-west axis, with the axis being the division of the two dwelling units. Two front doors enter off a roofed front porch, with a gable end making the entrance and porch.</p> <p>43 History and Significance A remnant of a past use for this area, this simple residence recalls the variety of use and building type which characterized the Central Business District at the turn of the century.</p> <p>44 Description of Environment and Outbuildings Central Business District</p> <p>45 Sources of Information 1931 Sanborn Insurance Map</p>	<div style="text-align: center;">  </div>	5 Other Name(s)
	<p>46. Prepared by GAM/LC</p> <p>47 Organization URDC/PCHS</p> <p>48 Date 7/79 49 Revision Date(s)</p>	

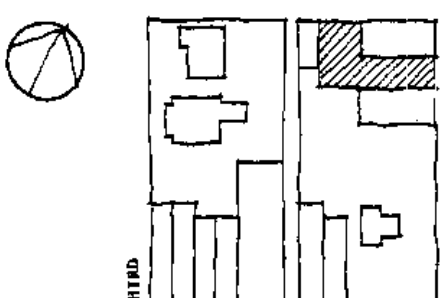



Office of Historic Preservation, P.O. Box 176, Jefferson City, Missouri 65101
HISTORIC INVENTORY

<p>1 No 71</p> <p>2 County Pike</p> <p>3 Location of Negatives URDC</p>	<p>4 Present Name(s) Morris Storage & Office</p> <p>5 Other Name(s)</p>	1 NO	
<p>6 Specific Location 114-116 North Main</p> <p>7 City or Town If Rural, Township & Vicinity Louisiana, MO</p> <p>8 Site Plan TENNESSEE</p> <div style="text-align: center;">  </div> <p>9 Coordinates UTM</p> <p>10 Site: <input type="checkbox"/> Building <input checked="" type="checkbox"/> Structure: <input type="checkbox"/> Object: <input type="checkbox"/></p> <p>11 On National Register? Yes <input type="checkbox"/> No <input checked="" type="checkbox"/></p> <p>12 Is it Eligible? Yes <input checked="" type="checkbox"/> No <input type="checkbox"/></p> <p>13 Part of Estab. Hist. Dist? Yes <input type="checkbox"/> No <input checked="" type="checkbox"/></p> <p>14 District Potent? Yes <input checked="" type="checkbox"/> No <input type="checkbox"/></p> <p>15 Name of Established District</p>	<p>16 Thematic Category Industrial</p> <p>17 Date(s) or Period c. 1876</p> <p>18 Style or Design Federal</p> <p>19 Architect or Engineer</p> <p>20 Contractor or Builder</p> <p>21 Original Use, if apparent Cobble & Marble Merchant</p> <p>22 Present Use Storage</p> <p>23 Ownership Public <input type="checkbox"/> Private <input checked="" type="checkbox"/></p> <p>24 Owner's Name & Address, if known Mark Morris</p> <p>25 Open to Public? Yes <input type="checkbox"/> No <input checked="" type="checkbox"/></p> <p>26 Local Contact Person or Organization Pike Co. Historical Society</p> <p>27 Other Surveys in Which Included</p>	<p>28 No. of Stories 2</p> <p>29 Basement? Yes <input checked="" type="checkbox"/> No <input type="checkbox"/></p> <p>30 Foundation Material Masonry</p> <p>31 Wall Construction Brick</p> <p>32 Roof Type & Material Flat</p> <p>33 No. of Bays Front 5 Side</p> <p>34 Wall Treatment Brick</p> <p>35 Plan Shape</p> <p>36 Changes (Explain in #42) Addition: <input type="checkbox"/> Altered <input checked="" type="checkbox"/> Moved: <input type="checkbox"/></p> <p>37 Condition Interior Poor Exterior Poor</p> <p>38 Preservation Underway? Yes <input type="checkbox"/> No <input checked="" type="checkbox"/></p> <p>39 Endangered? By What? Yes <input checked="" type="checkbox"/> No <input type="checkbox"/> Deterioration</p> <p>40 Visible from Public Road? Yes <input checked="" type="checkbox"/> No <input type="checkbox"/></p> <p>41 Distance from and Frontage on Road 8'/30</p>	2 County
<p>42 Further Description of Important Features East facade to property substantially altered. New window, door openings, and parapet arrangement.</p> <p>43 History and Significance This building makes a moderate contribution to the streetscape through its mass, height, materials and fenestration.</p> <p>44 Description of Environment and Outbuildings Central Business District</p> <p>45 Sources of Information 1876 Aerial Photograph 1885 Sanborn Insurance Map</p>	<div style="text-align: center;">  </div> <p>46 Prepared by GAM/LC</p> <p>47 Organization URDC/PCHS</p> <p>48 Date 6/79 49 Revision Date(s)</p>	4 Present Name(s)	
		5 Other Name(s)	

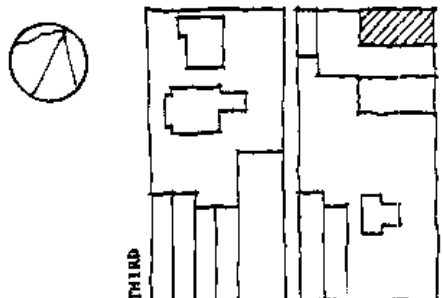



Office of Historic Preservation, P.O. Box 176, Jefferson City, Missouri 65101
HISTORIC INVENTORY

<p>1 No 72</p> <p>2 County Pike</p> <p>3 Location of Negatives URDC</p>	<p>4 Present Name(s) The Modern Machine Shop</p> <p>5 Other Name(s)</p>	1 No	
<p>6 Specific Location 118 North Main</p>	<p>16 Thematic Category Industrial</p> <p>17 Date(s) or Period c. 1876</p> <p>18 Style or Design Federal</p> <p>19 Architect or Engineer</p> <p>20 Contractor or Builder</p> <p>21 Original Use, if apparent Cider & Vinegar Storage</p> <p>22 Present Use Machine Shop</p> <p>23 Ownership Public <input type="checkbox"/> Private <input checked="" type="checkbox"/></p> <p>24 Owner's Name & Address, if known U. Crilig 301 N. 5th Street Louisiana, MO</p> <p>25 Open to Public? Yes <input type="checkbox"/> No <input checked="" type="checkbox"/></p> <p>26 Local Contact Person or Organization Pike Co. Historical Society</p> <p>27 Other Surveys in Which Included</p>	<p>28 No. of Stories 2</p> <p>29 Basement? Yes <input type="checkbox"/> No <input checked="" type="checkbox"/></p> <p>30 Foundation Material Masonry</p> <p>31 Wall Construction Brick</p> <p>32 Roof Type & Material Flat</p> <p>33 No. of Bays Front 3 Side -</p> <p>34 Wall Treatment Brick</p> <p>35 Plan Shape "ell"</p> <p>36 Changes (Explain in #42) Addition <input type="checkbox"/> Altered <input checked="" type="checkbox"/> Moved <input type="checkbox"/></p> <p>37 Condition Interior Poor Exterior Poor</p> <p>38 Preservation Underway? Yes <input type="checkbox"/> No <input checked="" type="checkbox"/></p> <p>39 Endangered? By What? Yes <input type="checkbox"/> No <input checked="" type="checkbox"/></p> <p>40 Visible from Public Road? Yes <input checked="" type="checkbox"/> No <input type="checkbox"/></p> <p>41 Distance from and Frontage on Road 8' / 25'</p>	2 County
<p>7 City or Town If Rural, Township & Vicinity Louisiana, MO</p> <p>8 Site Plan TENNESSEE</p> 	<p>9 Coordinates UTM</p> <p>10 Site <input type="checkbox"/> Building <input checked="" type="checkbox"/> Structure <input type="checkbox"/> Object <input type="checkbox"/></p> <p>11 On National Register? Yes <input type="checkbox"/> No <input checked="" type="checkbox"/> 12 Is it Eligible? Yes <input checked="" type="checkbox"/> No <input type="checkbox"/></p> <p>13 Part of Estab. Hist. Dist.? Yes <input type="checkbox"/> No <input checked="" type="checkbox"/> 14. District Potential? Yes <input checked="" type="checkbox"/> No <input type="checkbox"/></p> <p>15 Name of Established District</p>	4 Present Name(s)	
<p>42 Further Description of Important Features East facade to property substantially altered. New window, door openings, and parapet arrangement.</p> <p>43 History and Significance This building makes a moderate contribution to the streetscape through its mass, height, materials and color.</p> <p>44 Description of Environment and Outbuildings Central Business District</p> <p>45 Sources of Information 1876 Aerial Photograph 1885 Sanborn Insurance Map</p>		5 Other Name(s)	
<p>46 Prepared by GAM/LC</p> <p>47 Organization URDC/PCHS</p> <p>48 Date 6/79 49 Revision Date(s)</p>			

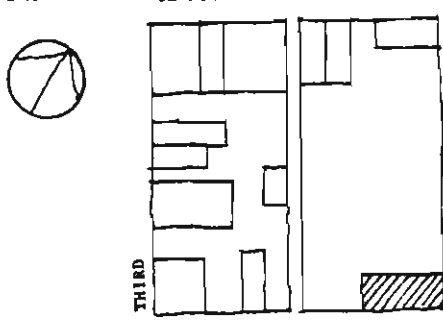



Office of Historic Preservation, P.O. Box 176, Jefferson City, Missouri 65101
HISTORIC INVENTORY

1 No 73	4 Present Name(s) Warehouse		1 No
2 County Pike	5 Other Name(s)		
3 Location of Negatives URDC			
6 Specific Location 120-122 North Main	16 Thematic Category Industrial/Commercial	28 No. of Stories 3	2. County
7 City or Town If Rural, Township & Vicinity Louisiana, MO	17 Date(s) or Period c. 1896	29 Basement? Yes <input type="checkbox"/> No <input checked="" type="checkbox"/>	
8 Site Plan TENNESSEE 	18 Style or Design	30 Foundation Material Masonry	4 Present Name(s)
9 Coordinates UTM Lat Long	19 Architect or Engineer	31 Wall Construction Brick	
10 Site <input type="checkbox"/> Building <input checked="" type="checkbox"/> Structure <input type="checkbox"/> Object <input type="checkbox"/>	20 Contractor or Builder	32 Roof Type & Material Flat	
11 On National Register? Yes <input type="checkbox"/> No <input checked="" type="checkbox"/>	21 Original Use, if apparent Vinegar Factory	33 No. of Bays Front 2 Side 5	
12 Is it Eligible? Yes <input checked="" type="checkbox"/> No <input type="checkbox"/>	22 Present Use Storage	34 Wall Treatment Brick	
13 Part of Estab. Hist. Dist.? Yes <input type="checkbox"/> No <input checked="" type="checkbox"/>	23 Ownership Public <input type="checkbox"/> Private <input checked="" type="checkbox"/>	35 Plan Shape Rectangle	
14 District Potent'l? Yes <input checked="" type="checkbox"/> No <input type="checkbox"/>	24 Owner's Name & Address, if known J. Eggert	36 Changes (Explain in #42) Addition: <input type="checkbox"/> Altered <input checked="" type="checkbox"/> Moved <input type="checkbox"/>	
15 Name of Established District	25 Open to Public? Yes <input type="checkbox"/> No <input checked="" type="checkbox"/>	37 Condition Interior Poor Exterior Poor	
42 Further Description of Important Features East facade to property altered. New door and window openings, parapet arrangement.	26 Local Contact Person or Organization Pike Co. Historical Society	38 Preservation Underway? Yes <input type="checkbox"/> No <input checked="" type="checkbox"/>	5 Other Name(s)
43 History and Significance	27 Other Surveys in Which Included	39 Endangered? By What? Yes <input checked="" type="checkbox"/> No <input type="checkbox"/> Deterioration	
44 Description of Environment and Outbuildings Central Business District			
45 Sources of Information 1876 Aerial photograph 1885 Sanborn Insurance Map.	46 Prepared by GAM/LC		
	47 Organization URDC/PCHS		
	48 Date 6/79	49 Revision Date(s)	



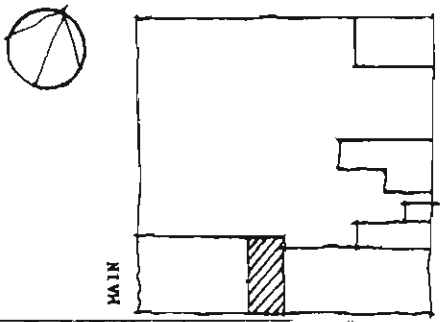
Office of Historic Preservation, P.O. Box 176, Jefferson City, Missouri 65101
HISTORIC INVENTORY


<p>1 No 31</p> <p>2 County Pike</p> <p>3 Location of Negatives URDC</p>	<p>4 Present Name(s) Veterans of Foreign Ward</p> <p>5 Other Name(s)</p>	1 No	
<p>6 Specific Location 125 S. Main Street</p> <p>7 City or Town If Rural, Township & Vicinity Louisiana MO</p> <p>8 Site Plan GEORGIA</p> <div style="text-align: center;">  </div> <p>9 Coordinates UTM Lat Long</p> <p>10 Site: <input type="checkbox"/> Building <input checked="" type="checkbox"/> Structure: <input type="checkbox"/> Object: <input type="checkbox"/></p> <p>11 On National Register? Yes <input type="checkbox"/> No <input checked="" type="checkbox"/></p> <p>12 Is it Eligible? Yes <input checked="" type="checkbox"/> No <input type="checkbox"/></p> <p>13 Part of Estab. Hist. Dist.? Yes <input type="checkbox"/> No <input checked="" type="checkbox"/></p> <p>14 District Potent'ly? Yes <input checked="" type="checkbox"/> No <input type="checkbox"/></p> <p>15 Name of Established District</p>	<p>16 Thematic Category Commercial</p> <p>17 Date(s) or Period c. 1885</p> <p>18 Style or Design Victorian/Renaissance Revival</p> <p>19 Architect or Engineer</p> <p>20 Contractor or Builder</p> <p>21 Original Use, if apparent Grocery</p> <p>22 Present Use zation Headquarters/Veterans Organi-</p> <p>23 Ownership Public <input type="checkbox"/> Private <input checked="" type="checkbox"/></p> <p>24 Owner's Name & Address, if known Veterans of Foreign Ward 125 S. Main Street Louisiana, MO.</p> <p>25 Open to Public? Yes <input type="checkbox"/> No <input checked="" type="checkbox"/></p> <p>26 Local Contact Person or Organization Pike Co. Historical Society</p> <p>27 Other Surveys in Which Included</p>	<p>28 No. of Stories 2</p> <p>29 Basement? Yes <input checked="" type="checkbox"/> No <input type="checkbox"/></p> <p>30 Foundation Material Masonry/Stone</p> <p>31 Wall Construction Masonry</p> <p>32 Roof Type & Material Flat/Composition</p> <p>33 No. of Bays Front 4 Side 9</p> <p>34 Wall Treatment Brick/Stone</p> <p>35 Plan Shape Rectangle</p> <p>36 Changes (Explain in #42) Addition: <input type="checkbox"/> Altered <input checked="" type="checkbox"/> Moved: <input type="checkbox"/></p> <p>37 Condition Interior Good Exterior Good</p> <p>38 Preservation Underway? Yes <input type="checkbox"/> No <input checked="" type="checkbox"/></p> <p>39 Endangered? By What? Yes <input type="checkbox"/> No <input checked="" type="checkbox"/></p> <p>40 Visible from Public Road? Yes <input checked="" type="checkbox"/> No <input type="checkbox"/></p> <p>41 Distance from and Frontage on Road 8' / 30' / 70'</p>	2 County 4 Present Name(s)
<p>42 Further Description of Important Features The first floor has an unusual application of rusticated limestone arches.</p> <p>43 History and Significance This building has been isolated from its original streetscape context through the demolition of adjacent buildings.</p> <p>44 Description of Environment and Outbuildings Central Business District</p> <p>45 Sources of Information 1885 - 1886 Sanborn Insurance Map</p>	<div style="text-align: center;">  </div>	5 Other Name(s)	
	<p>46 Prepared by KLI/MCK</p> <p>47 Organization URDC/PCHS</p> <p>48 Date 5/79 49 Revision Date(s)</p>		



Office of Historic Preservation, P.O. Box 176, Jefferson City, Missouri 65101
HISTORIC INVENTORY

1 No 33	4 Present Name(s)
2 County Pike	5 Other Name(s)
3 Location of Negatives URDC	

6 Specific Location 113 South Carolina Street	16 Thematic Category <i>Commercial</i>	28 No of Stories 3
	17 Date(s) or Period 1900	29. Basement? Yes <input type="checkbox"/> No <input checked="" type="checkbox"/>
7 City or Town If Rural, Township & Vicinity	18 Style or Design	30 Foundation Material Masonry
8 Site Plan GEORGIA 	19. Architect or Engineer	31. Wall Construction Brick
	20. Contractor or Builder	32. Roof Type & Material flat
9 Coordinates Lat _____ Long _____	21. Original Use, if apparent Tobacco Factory	33. No of Bays Front 4 Side _____
10 Site <input type="checkbox"/> Building <input checked="" type="checkbox"/> Structure <input type="checkbox"/> Object <input type="checkbox"/>	22 Present Use Second Hand Store	34. Wall Treatment Brick
	23 Ownership Public <input type="checkbox"/> Private <input checked="" type="checkbox"/>	24. Owner's Name & Address, if known James Rittenbaum Clarksville, MO
11 On National Register? Yes <input type="checkbox"/> No <input checked="" type="checkbox"/>	25 Open to Public? Yes <input type="checkbox"/> No <input checked="" type="checkbox"/>	36. Changes (Explain in #42) Addition <input type="checkbox"/> Altered <input checked="" type="checkbox"/> Moved <input type="checkbox"/>
12 Is It Eligible? Yes <input checked="" type="checkbox"/> No <input type="checkbox"/>	26 Local Contact Person or Organization Pike Co. Historical Society	37 Condition Interior Poor Exterior Poor
13 Part of Estab Hist Dist? Yes <input type="checkbox"/> No <input checked="" type="checkbox"/>	27 Other Surveys in Which Included	38. Preservation Underway? Yes <input type="checkbox"/> No <input checked="" type="checkbox"/>
14. District Potential? Yes <input checked="" type="checkbox"/> No <input type="checkbox"/>		39. Endangered? By What? Yes <input type="checkbox"/> No <input checked="" type="checkbox"/>
15 Name of Established District		40 Visible from Public Road? Yes <input checked="" type="checkbox"/> No <input type="checkbox"/>
		41. Distance from and Frontage on Road 8⁰/10⁰

42. Further Description of Important Features	
43 History and Significance	

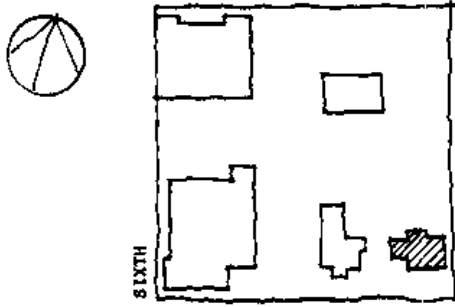
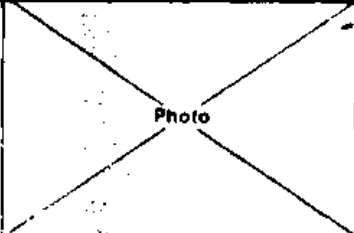
44 Description of Environment and Outbuildings
--

45 Sources of Information 0 1909 Sanborn Insurance Maps	46 Prepared by GAM/LC
	47 Organization URDC/PCHS
	48 Date 7/79 49 Revision Date(s)

1 No
2 County
4 Present Name(s)
5 Other Name(s)

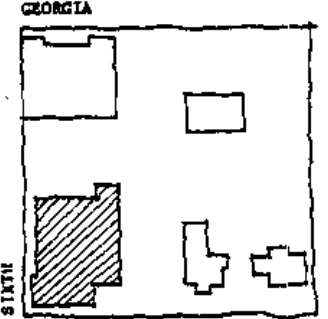


Office of Historic Preservation, P.O. Box 176, Jefferson City, Missouri 65101
HISTORIC INVENTORY

<p>1 No 10</p> <p>2 County Pike</p> <p>3 Location of Negatives URDC</p>	<p>4 Present Name(s)</p> <p>5 Other Name(s)</p>	1 No	
<p>6 Specific Location 501 South Carolina Street</p> <p>7 City or Town If Rural, Township & Vicinity Louisiana, MO</p> <p>8 Site Plan GEORGIA</p>  <p>9 Coordinates UTM</p> <p>Lat</p> <p>Long</p>	<p>16 Thematic Category Residential</p> <p>17 Date(s) or Period c. 1896</p> <p>18 Style or Design</p> <p>19 Architect or Engineer</p> <p>20 Contractor or Builder</p> <p>21 Original Use, if apparent Residence</p> <p>22 Present Use Residence</p> <p>23 Ownership Public <input type="checkbox"/> Private <input checked="" type="checkbox"/></p> <p>24 Owner's Name & Address, if known Mrs. Lucy Vermillion 501 South Carolina Louisiana, MO</p> <p>25 Open to Public? Yes <input type="checkbox"/> No <input checked="" type="checkbox"/></p> <p>26 Local Contact Person or Organization Pike Co. Historical Society</p> <p>27 Other Surveys in Which Included</p>	<p>28 No. of Stories 1</p> <p>29 Basement? Yes <input type="checkbox"/> No <input checked="" type="checkbox"/></p> <p>30 Foundation Material Masonry/Stone</p> <p>31 Wall Construction Frame</p> <p>32 Roof Type & Material Gable/Asphalt Shingle</p> <p>33 No. of Bays Front Side</p> <p>34 Wall Treatment Clapboard Siding</p> <p>35 Plan Shape Cross</p> <p>36 Changes (Explain in #42) Addition <input type="checkbox"/> Altered <input type="checkbox"/> Moved <input type="checkbox"/></p> <p>37 Condition Interior good Exterior good</p> <p>38 Preservation Underway? Yes <input type="checkbox"/> No <input checked="" type="checkbox"/></p> <p>39 Endangered? Yes <input type="checkbox"/> No <input checked="" type="checkbox"/> By What?</p> <p>40 Visible from Public Road? Yes <input checked="" type="checkbox"/> No <input type="checkbox"/></p> <p>41 Distance from and Frontage on Road 15' / 20' / 20'</p>	2. County
<p>42 Further Description of Important Features</p>		4. Present Name(s)	
<p>43 History and Significance</p>	<p>44 Description of Environment and Outbuildings</p>	5. Other Name(s)	
<p>45 Sources of Information 1896 Sanborn Insurance Map</p>	<p>46 Prepared by KLI/MFB</p> <p>47 Organization URDC/PCHS</p> <p>48 Date 3/79 49 Revision Date(s)</p>		



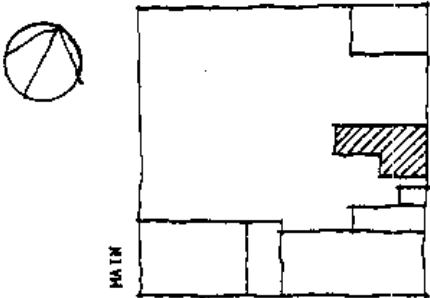


HISTORIC INVENTORY

<p>1 No 8</p> <p>2 County Pike</p> <p>3 Location of Negatives URDC</p>	<p>4 Present Name(s) First Christian Church</p> <p>5 Other Name(s) Church of Christ c. 1895</p>	1 No	
<p>6 Specific Location 521 South Carolina Street</p> <p>7 City or Town if Rural, Township & Vicinity Louisiana, MO</p> <p>8 Site Plan GEORGIA</p> 	<p>16 Thematic Category Church</p> <p>17 Date(s) or Period 1895</p> <p>18 Style or Design Gothic Revival</p> <p>19 Architect or Engineer</p> <p>20 Contractor or Builder</p> <p>21 Original Use, if apparent Church</p> <p>22 Present Use Church</p> <p>23 Ownership Public <input type="checkbox"/> Private <input checked="" type="checkbox"/></p> <p>24 Owner's Name & Address, if known First Christian Church 521 S. Carolina St. Louisiana, MO</p> <p>25 Open to Public? Yes <input checked="" type="checkbox"/> No <input type="checkbox"/></p> <p>26 Local Contact Person or Organization Pike County Historical Soc.</p> <p>27 Other Surveys in Which Included</p>	<p>28 No of Stories</p> <p>29 Basement? Yes <input checked="" type="checkbox"/> No <input type="checkbox"/></p> <p>30 Foundation Material Masonry</p> <p>31 Wall Construction Masonry</p> <p>32 Roof Type & Material Gable/Asphalt Shingles</p> <p>33 No. of Bays Front 3 Side 3</p> <p>34 Wall Treatment Brick with Cut Stone</p> <p>35 Plan Shape Mod. Rect.</p> <p>36 Changes (Explain in #42) Addition <input checked="" type="checkbox"/> Altered <input type="checkbox"/> Moved <input type="checkbox"/></p> <p>37 Condition Interior _____ Exterior Good</p> <p>38 Preservation Underway? Yes <input type="checkbox"/> No <input checked="" type="checkbox"/></p> <p>39 Endangered? By What? Yes <input type="checkbox"/> No <input checked="" type="checkbox"/></p> <p>40 Visible from Public Road? Yes <input checked="" type="checkbox"/> No <input type="checkbox"/></p> <p>41 Distance from and Frontage on Road 15'/80'</p>	2 County
<p>9 Coordinates UTM Lat _____ Long _____</p> <p>10 Site: <input type="checkbox"/> Building <input checked="" type="checkbox"/> Structure <input type="checkbox"/> Object <input type="checkbox"/></p> <p>11 On National Register? Yes <input type="checkbox"/> No <input checked="" type="checkbox"/></p> <p>12 Is It Eligible? Yes <input checked="" type="checkbox"/> No <input type="checkbox"/></p> <p>13 Part of Estab. Hist. Dist.? Yes <input type="checkbox"/> No <input checked="" type="checkbox"/></p> <p>14 District Potential? Yes <input checked="" type="checkbox"/> No <input type="checkbox"/></p> <p>15 Name of Established District</p>	<p>42 Further Description of Important Features Sunday School addition, Fellowship Hall constructed and Narthex added to the Sanctuary - 1959.</p> <p>43 History and Significance This gothic revival church contributes to the tout ensemble of the district.</p> <p>44 Description of Environment and Outbuildings Central Business District fringe area adjacent to residences.</p> <p>45 Sources of information 1896 Sanborn Insurance Map Pike County Historical Society</p>	<p>4 Present Name(s)</p> <p>5 Other Name(s)</p>	
		3	
		4	
		5	



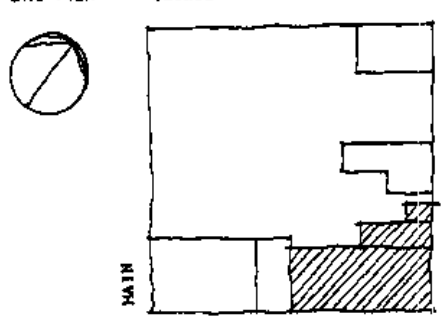


Office of Historic Preservation, P.O. Box 176, Jefferson City, Missouri 65101
HISTORIC INVENTORY


1 No 35		4 Present Name(s) Old Fritz Building		1 No
7 County Pike		5 Other Name(s)		
3 Location of Negatives URDC				
8 Specific Location 111 - 113 South Water Street		16 Thematic Category Residential		2 County
7 City or Town if Rural, Township & Vicinity Louisiana, MO		17 Date(s) or Period 1888		
6 Site Plan GEORGIA		18 Style or Design Federal		4 Present Name(s)
		19 Architect or Engineer		
9 Coordinates Lat _____ Long _____		20 Contractor or Builder		4 Present Name(s)
10 Site: <input type="checkbox"/> Building <input checked="" type="checkbox"/> Structure: <input type="checkbox"/> Object <input type="checkbox"/>		21 Original Use, if apparent		
11 On National Register? Yes <input type="checkbox"/> No <input checked="" type="checkbox"/>		22 Present Use Vacant		4 Present Name(s)
12 Is it Eligible? Yes <input checked="" type="checkbox"/> No <input type="checkbox"/>		23 Ownership Public <input type="checkbox"/> Private <input checked="" type="checkbox"/>		
13 Part of Estab Hist Dist? Yes <input type="checkbox"/> No <input checked="" type="checkbox"/>		24 Owner's Name & Address, if known J. Rittenbaum Clarkeville, MO		4 Present Name(s)
14 District Potent? Yes <input type="checkbox"/> No <input checked="" type="checkbox"/>		25 Open to Public? Yes <input type="checkbox"/> No <input checked="" type="checkbox"/>		
15 Name of Established District		26 Local Contact Person or Organization Pike Co. Historical Society		4 Present Name(s)
		27 Other Surveys in Which Included		
42 Further Description of Important Features Windows on 2nd floor blocked in.		28 No. of Stories 2		4 Present Name(s)
		29 Basement? Yes <input checked="" type="checkbox"/> No <input type="checkbox"/>		
		30 Foundation Material Masonry		4 Present Name(s)
		31 Wall Construction Brick		
		32 Roof Type & Material Flat		4 Present Name(s)
		33 No. of Bays Front 6 Side _____		
		34 Wall Treatment Brick		4 Present Name(s)
		35 Plan Shape E11		
		36 Changes (Explain in #42) Addition: <input type="checkbox"/> Altered: <input checked="" type="checkbox"/> Moved: <input type="checkbox"/>		4 Present Name(s)
		37 Condition Interior Poor Exterior Poor		
		38 Preservation Underway? Yes <input type="checkbox"/> No <input checked="" type="checkbox"/>		4 Present Name(s)
		39 Endangered? By What? Yes <input type="checkbox"/> No <input checked="" type="checkbox"/>		
		40 Visible from Public Road? Yes <input checked="" type="checkbox"/> No <input type="checkbox"/>		4 Present Name(s)
		41 Distance from and Frontage on Road 45' / 8'		
43 One of the last remaining commercial buildings on Water Street. Its presence recalls the past use of the street and the commercial importance of the Mississippi River in the History of the town.				5 Other Name(s)
44 Description of Environment and Outbuildings Central Business District				
45 Sources of Information 1896 Sanborn Insurance Maps Sesquicentennial Louisiana, Mo. Publication 1968		46 Prepared by GAM/LC		5 Other Name(s)
		47 Organization URDC/PCHS		
		48 Date 7/79 49 Revision Date(s)		



Office of Historic Preservation, P.O. Box 176, Jefferson City, Missouri 65101
HISTORIC INVENTORY

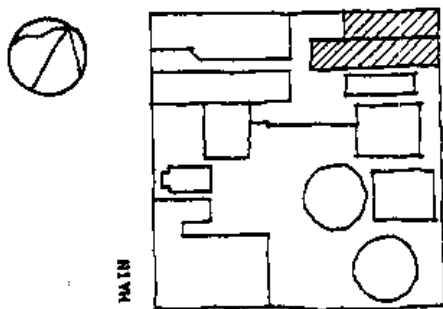
1 No 34 2 County Pike 3 Location of Negatives URDC	4 Present Name(s) <p style="text-align: center;">Nord Buffum Button Factory</p> 5 Other Name(s)	1 NO	
6 Specific Location <p style="text-align: center;">117 - 123 South Water Street</p>	16 Thematic Category <p style="text-align: center;">Industrial</p>	28 No of Stories 4 29 Basement? Yes <input type="checkbox"/> No <input checked="" type="checkbox"/>	2 County
7 City or Town <small>if Rural, Township & Vicinity</small> <p style="text-align: center;">Louisiana, MO</p>	17 Date(s) or Period <p style="text-align: center;">1902</p>	30 Foundation Material <p style="text-align: center;">Masonry</p>	4 Present Name(s)
8 Site Plan <small>GEORGIA</small> 	18 Style or Design <p style="text-align: center;">Federal</p>	31 Wall Construction <p style="text-align: center;">Brick</p>	5 Other Name(s)
9 Coordinates <small>UTM</small> Lat _____ Long _____	19 Architect or Engineer 20 Contractor or Builder 21 Original Use, if apparent <p style="text-align: center;">Factory</p>	32 Roof Type & Material <p style="text-align: center;">Flat</p>	
10 Site <input type="checkbox"/> Building <input checked="" type="checkbox"/> Structure <input type="checkbox"/> Object <input type="checkbox"/>	22 Present Use <p style="text-align: center;">Present</p>	33 No of Bays Front 3 Side 13	
11 On National Register? Yes <input type="checkbox"/> No <input checked="" type="checkbox"/>	23 Ownership Public <input type="checkbox"/> Private <input checked="" type="checkbox"/>	34 Wall Treatment <p style="text-align: center;">Brick</p>	
12 Is It Eligible? Yes <input checked="" type="checkbox"/> No <input type="checkbox"/>	24 Owner's Name & Address, if known <p style="text-align: center;">James Rittenbaum Clarkesville, MO</p>	35 Plan Shape Rectangle	
13 Part of Estab. Hist. Dist.? Yes <input type="checkbox"/> No <input checked="" type="checkbox"/>	25 Open to Public? Yes <input type="checkbox"/> No <input checked="" type="checkbox"/>	36 Changes (Explain in #42) Addition <input type="checkbox"/> Altered <input checked="" type="checkbox"/> Moved <input type="checkbox"/>	
14 District Potential? Yes <input type="checkbox"/> No <input checked="" type="checkbox"/>	26 Local Contact Person or Organization <p style="text-align: center;">Pike Co. Historical Society</p>	37 Condition Interior <u> Fair </u> Exterior <u> Fair </u>	
15 Name of Established District	27 Other Surveys in Which Included	38 Preservation Underway? Yes <input type="checkbox"/> No <input checked="" type="checkbox"/>	
42 Further Description of Important Features <p style="text-align: center;">Two single storey 'garages' built on north facade</p>		39 Endangered? By What? Yes <input type="checkbox"/> No <input checked="" type="checkbox"/>	5 Other Name(s)
43 History and Significance <p>This building's facade has been only slightly altered and its original design is substantially intact. It makes a significant contribution to the tout ensemble through its mass, height, details, materials and fenestration.</p>		40 Visible from Public Road? Yes <input checked="" type="checkbox"/> No <input type="checkbox"/>	
44 Description of Environment and Outbuildings <p style="text-align: center;">Central Business District</p>		41 Distance from and Frontage on Road <p style="text-align: center;">8'</p>	
45 Sources of Information <p>1909 Sanborn Insurance Map Sesquicentennial Louisiana, MO Publication 1968</p>		46 Prepared by <p style="text-align: center;">GAM/LC</p>	
		47 Organization <p style="text-align: center;">URDC/PGHS</p>	
		48 Date <p style="text-align: center;">7/79</p>	49 Revision Date(s)





N. H. HUFFMAN & CO. BUTTON CO.

Office of Historic Preservation, P.O. Box 176, Jefferson City, Missouri 65101
HISTORIC INVENTORY

1 No 79	4 Present Name(s) Old Storage Building/Farm Supply Co.		1 No
2 County Pike	5 Other Name(s)		2 County
3 Location of Negatives URDC			
6 Specific Location 120-122 Water Street	16 Thematic Category Industrial/Agricultural	28 No of Stories 3	4 Present Name(s)
7 City or Town if Rural, Township & Vicinity Louisiana, MO	17 Date(s) or Period c. 1876(r) 1885(1)	29 Basement? Yes <input type="checkbox"/> No <input checked="" type="checkbox"/>	
8 Site Plan TENNESSEE 	18 Style or Design	30 Foundation Material Masonry	
9 Coordinates UTM Lat Long	19 Architect or Engineer	31 Wall Construction Brick	
10 Site <input type="checkbox"/> Building <input checked="" type="checkbox"/> Structure <input type="checkbox"/> Object <input type="checkbox"/>	20 Contractor or Builder	32 Roof Type & Material Pitched Slate	
11 On National Register? Yes <input type="checkbox"/> No <input checked="" type="checkbox"/>	21 Original Use, if apparent Coopers Shop	33 No. of Bays Front 3 Side	
12 Is II Eligible? Yes <input type="checkbox"/> No <input checked="" type="checkbox"/>	22 Present Use Storage	34 Wall Treatment Brick	
13 Part of Estab. Hist. Dist.? Yes <input type="checkbox"/> No <input checked="" type="checkbox"/>	23 Ownership Public <input type="checkbox"/> Private <input checked="" type="checkbox"/>	35 Plan Shape Fat 'I'	
14 District Potent'? Yes <input checked="" type="checkbox"/> No <input type="checkbox"/>	24 Owner's Name & Address, if known Marion Mackey Clarkesville, Mo.	36 Changes (Explain in #42) Addition: <input type="checkbox"/> Altered <input checked="" type="checkbox"/> Moved: <input type="checkbox"/>	
15 Name of Established District	25 Open to Public? Yes <input type="checkbox"/> No <input checked="" type="checkbox"/>	37 Condition Interior Poor Exterior Poor	
42 Further Description of Important Features Front facade substantially altered. parapet removed and middle bay of windows bricked in.		38 Preservation Underway? Yes <input type="checkbox"/> No <input checked="" type="checkbox"/>	5 Other Name(s)
43 History and Significance		39 Endangered? By What? Yes <input type="checkbox"/> No <input checked="" type="checkbox"/>	
44 Description of Environment and Outbuildings Central Business District		40 Visible from Public Road? Yes <input checked="" type="checkbox"/> No <input type="checkbox"/>	
45 Sources of Information 1876 Birds eye view of Louisiana, Chas. Shober & Co. Props., Chicago Lith. Co. 1885 Sanborn Insurance Map		41 Distance from and Frontage on Road 8'/45'	
46 Prepared by GAM/LC		47 Organization URDC/PCHS	
48 Date 7/79		49 Revision Date(s)	



