


HISTORIC INVENTORY

1. No. 6-C		4. Present Name(s) American Family Insurance 85CL 0002	
2. County Clay		5. Other Name(s) 7 West Franklin Street Building	
3. Location of Negatives Liberty Community Development			
6. Specific Location 9 West Franklin		16. Thematic Category	28. No. of Stories 1
7. City or Town If Rural, Township & Vicinity Liberty, Missouri		17. Date(s) or Period c. 1910	29. Basement? Yes <input type="checkbox"/> No <input type="checkbox"/>
8. Site Plan with North Arrow 		18. Style or Design CA	30. Foundation Material
		19. Architect or Engineer	31. Wall Construction Masonry UD
9. Negative No. 5-2		20. Contractor or Builder	32. Roof Type & Material Flat; Tar & Gravel
10. Site Building <input checked="" type="checkbox"/> Structure Object <input type="checkbox"/>		21. Original Use, if apparent Commercial BE	33. No. of Bays Front 2 Side
11. On National Register? Yes <input type="checkbox"/> No <input type="checkbox"/>		22. Present Use Commercial	34. Wall Treatment Brick 30
12. Is It Eligible? Yes <input type="checkbox"/> No <input type="checkbox"/>		23. Ownership Public <input type="checkbox"/> Private <input checked="" type="checkbox"/>	35. Plan Shape rectangular
13. Part of Estab. Hist. Dist.? Yes <input type="checkbox"/> No <input type="checkbox"/>		24. Owner's Name & Address, if known other 22 30	36. Changes (Explain in #42) Addition <input type="checkbox"/> Altered <input checked="" type="checkbox"/> Moved <input type="checkbox"/>
14. District Potent'l? Yes <input type="checkbox"/> No <input type="checkbox"/>		25. Open to Public? Yes <input checked="" type="checkbox"/> No <input type="checkbox"/>	37. Condition Interior _____ Exterior - Good _____
15. Name of Established District		26. Local Contact Person or Organization Liberty Mo, Community Devel.	38. Preservation Underway? Yes <input type="checkbox"/> No <input checked="" type="checkbox"/>
		27. Other Surveys in Which Included	39. Endangered? By What? Yes <input type="checkbox"/> No <input type="checkbox"/>
			40. Visible from Public Road? Yes <input checked="" type="checkbox"/> No <input type="checkbox"/>
			41. Distance from and Frontage on Road West Franklin approx 12' on
42. Further Description of Important Features The building faces north onto Franklin. An entrance door is located at the west end of the north facade. A large picture window is placed east of the door. Two rows of wood shingles form a pent roof projection over the windows. The parapet wall is corbeled.			
43. History and Significance The early tenants of this building have not been identified.			
44. Description of Environment and Outbuildings Commercial buildings are to the east and west of this structure. To the north and south are surface parking areas.			
45. Sources of Information Liberty City Directories.		46. Prepared by PILAND/UGUCCIONI	
		47. Organization Liberty, Comm. Dev.	
		48. Date 4/85	49. Revision Date(s)


CLAY PR

A black and white photograph of a storefront for American Family Insurance. The building is white brick. A sign above a window reads "AMERICAN FAMILY INSURANCE" with "AUTO HOME HEALTH LIFE" below it. A door to the right of the window has "8 WEST FRANKLIN" written on it. A utility pole is visible in the background.

AMERICAN FAMILY
INSURANCE
AUTO HOME HEALTH LIFE

8 WEST
FRANKLIN

HISTORIC INVENTORY

1. No. 6-B		4. Present Name(s) 11 West Franklin		85CL 0003	
2. County Clay		5. Other Name(s) American Red Cross Building			
3. Location of Negatives Liberty Community Development		Smith Building			
6. Specific Location 11 West Franklin		16. Thematic Category		28. No. of Stories 1	
7. City or Town - If Rural, Township & Vicinity Liberty, Missouri		17. Date(s) or Period 1955		29. Basement? Yes <input checked="" type="checkbox"/> No <input type="checkbox"/>	
8. Site Plan with North Arrow 		18. Style or Design 99		30. Foundation Material	
		19. Architect or Engineer		31. Wall Construction masonry <i>UB</i>	
		20. Contractor or Builder		32. Roof Type & Material <i>F + R2</i> flat; tar & gravel	
		21. Original Use, if apparent commercial <i>02A</i>		33. No. of Bays Front 3 Side	
		22. Present Use commercial		34. Wall Treatment brick <i>30</i>	
		23. Ownership Public <input type="checkbox"/> Private <input checked="" type="checkbox"/>		35. Plan Shape: rectangular	
		24. Owner's Name & Address, if known <i>other 30</i>		36. Changes (Explain in #42) Addition: <input type="checkbox"/> Altered: <input type="checkbox"/> Moved: <input type="checkbox"/>	
9. Negative No. 5-3		25. Open to Public? Yes <input checked="" type="checkbox"/> No <input type="checkbox"/>		37. Condition Interior: <input type="checkbox"/> Exterior: <i>good</i>	
10. Site: Building <input checked="" type="checkbox"/> Structure: Object <input type="checkbox"/>		26. Local Contact Person or Organization Liberty Mo, Community Devel.		38. Preservation Underway? Yes <input type="checkbox"/> No <input checked="" type="checkbox"/>	
11. On National Register? Yes <input type="checkbox"/> No <input checked="" type="checkbox"/>		12. Is It Eligible? Yes <input type="checkbox"/> No <input checked="" type="checkbox"/>		39. Endangered? By What? Yes <input type="checkbox"/> No <input checked="" type="checkbox"/>	
13. Part of Estab. Hist. Dist.? Yes <input type="checkbox"/> No <input checked="" type="checkbox"/>		14. District Potential? Yes <input type="checkbox"/> No <input checked="" type="checkbox"/>		40. Visible from Public Road? Yes <input checked="" type="checkbox"/> No <input type="checkbox"/>	
15. Name of Established District		27. Other Surveys in Which Included		41. Distance from and Frontage on Road approx 15 ft. on W. Franklin	
42. Further Description of Important Features This building faces north. The simple brick structure features a recessed entrance door at the easternmost bay. The building contains two single paned windows. Single brick courses form string courses across the parapet.					
43. History and Significance This building was specially constructed to house the Red Cross organization in Liberty by Dr. Clyde M. Smith.					
44. Description of Environment and Outbuildings Commercial buildings are east and west of this building. To the north and south are surface parking lots.					
45. Sources of Information Liberty Tribune, Feb. 17, 1955, p. 1				46. Prepared by PILAND/UGUCCIONI	
				47. Organization Liberty, Comm. Dev.	
48. Date 4/3/85		49. Revision Date(s)			


1 No. CLAY 2 County 4 Present Name(s) 5 Current Name(s)



 ADAMS
LOCK SERVICE
701 - 7084

HISTORIC INVENTORY

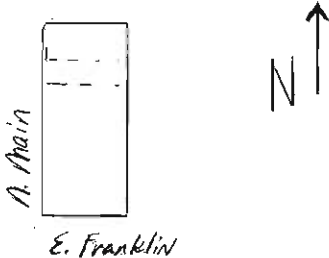
CL
850 0004

1. No. 6-A		4. Present Name(s) 15 West Franklin <i>Street Building</i>		1. No. CLAY 2. County CLAY 4. Present Name(s)
2. County Clay		5. Other Name(s)		
3. Location of Negatives Liberty Community Development				
6. Specific Location 15 West Franklin		16. Thematic Category		28. No. of Stories 1-7
7. City or Town - If Rural, Township & Vicinity Liberty, Missouri		17. Date(s) or Period c. 1957 (add. 1985)		29. Basement? Yes <input type="checkbox"/> No <input checked="" type="checkbox"/>
8. Site Plan with North Arrow <i>No Gallatin</i> <i>W. FRANKLIN</i> 		18. Style or Design <i>CA</i>		30. Foundation Material concrete
9. Negative No. 7-9		19. Architect or Engineer		31. Wall Construction concrete block <i>CB</i>
10. Site <input checked="" type="checkbox"/> Building <input checked="" type="checkbox"/> Structure <input type="checkbox"/> Object <input type="checkbox"/>		20. Contractor or Builder		32. Roof Type & Material flat; tar & gravel <i>FT</i>
11. On National Register? Yes <input type="checkbox"/> No <input checked="" type="checkbox"/>		21. Original Use, if apparent commercial <i>ORA RD</i>		33. No. of Bays Front Side
12. Is It Eligible? Yes <input type="checkbox"/> No <input checked="" type="checkbox"/>		22. Present Use commercial		34. Wall Treatment brick; tile <i>30</i>
13. Part of Estab. Hist. Dist.? Yes <input type="checkbox"/> No <input checked="" type="checkbox"/>		23. Ownership Public <input type="checkbox"/> Private <input checked="" type="checkbox"/>		35. Plan Shape rectangular
14. District Potential? Yes <input type="checkbox"/> No <input checked="" type="checkbox"/>		24. Owner's Name & Address, if known <i>Chapman</i> <i>71</i>		36. Changes (Explain in #42) Addition <input checked="" type="checkbox"/> Altered <input checked="" type="checkbox"/> Moved <input type="checkbox"/>
15. Name of Established District		25. Open to Public? Yes <input checked="" type="checkbox"/> No <input type="checkbox"/>		37. Condition Interior Exterior <i>good</i>
		26. Local Contact Person or Organization Liberty Mo, Community Devel.		38. Preservation Underway? Yes <input type="checkbox"/> No <input checked="" type="checkbox"/>
		27. Other Surveys in Which Included		39. Endangered? By What? Yes <input type="checkbox"/> No <input checked="" type="checkbox"/>
				40. Visible from Public Road? Yes <input checked="" type="checkbox"/> No <input type="checkbox"/>
				41. Distance from approx Frontage on Road <i>30' on W. Franklin</i>
42. Further Description of Important Features The east end of this building was constructed c. 1957 and in 1985 the building was enlarged to the west. The facade of the original section was altered to visually blend with the new section. This building utilizes glazed tile to achieve its ornamentation. Linear bands appear across the parapet and mark the foundation level. The entrance door is located slightly east of center in a compound door surround. Two square fixed-pane windows fenestrate the principal facade.				
43. History and Significance This building was probably constructed for Dr. Sam Chapman, an optometrist. It is currently the offices of Dr. Chapman and Dr. John Richards.				
44. Description of Environment and Outbuildings Surface parking lots are north, south, and west of this building. To the east is a commercial building.				
45. Sources of Information Liberty City Directories Liberty Telephone Directories			46. Prepared by PILAND/UGUCCIONI	
			47. Organization Liberty, Comm. Dev.	
			48. Date 4/85	
			49. Revision Date(s)	



HISTORIC INVENTORY

85CL0005

1. No. 4-J		4. Present Name(s) Fightmaster Plumbing and Heating	
2. County Clay		5. Other Name(s) Masonic Lodge	
3. Location of Negatives Liberty Community Development		Miller Building; L.T. Dorsett Grocery	
6. Specific Location 2 East Franklin		16. Thematic Category	
7. City or Town <input type="checkbox"/> Rural, Township & Vicinity Liberty, Missouri		17. Date(s) or Period 1868	
8. Site Plan with North Arrow 		18. Style or Design CA	
		19. Architect or Engineer	
		20. Contractor or Builder	
		21. Original Use, if apparent commercial <i>OSE OBF OBA</i>	
		22. Present Use commercial	
		23. Ownership Public <input type="checkbox"/> Private <input checked="" type="checkbox"/>	
		24. Owner's Name & Address, if known <i>Other</i> 5D 30	
9. Negative No. 2-14 4-17		25. Open to Public? Yes <input checked="" type="checkbox"/> No <input type="checkbox"/>	
10. Site Building <input checked="" type="checkbox"/> Structure Object <input type="checkbox"/>		26. Local Contact Person or Organization Liberty Mo, Community Devel.	
11. On National Register? Yes <input type="checkbox"/> No <input checked="" type="checkbox"/>		27. Other Surveys in Which Included	
12. Is It Eligible? Yes <input checked="" type="checkbox"/> No <input type="checkbox"/>		28. No. of Stories 2 - 1 - 1	
13. Part of Estab. Hist. Dist.? Yes <input type="checkbox"/> No <input checked="" type="checkbox"/>		29. Basement? Yes <input type="checkbox"/> No <input type="checkbox"/>	
14. District Potent'l? Yes <input checked="" type="checkbox"/> No <input type="checkbox"/>		30. Foundation Material	
15. Name of Established District		31. Wall Construction masonry <i>LB UD</i>	
		32. Roof Type & Material flat; tar & gravel <i>FT PR</i>	
		33. No. of Bays Front 3 Side	
		34. Wall Treatment brick <i>30</i>	
		35. Plan Shape rectangular	
		36. Changes (Explain in #42) Additional <input checked="" type="checkbox"/> Altered <input type="checkbox"/> Moved <input type="checkbox"/>	
		37. Condition Interior Exterior good	
		38. Preservation Underway? Yes <input type="checkbox"/> No <input checked="" type="checkbox"/>	
		39. Endangered? By What? Yes <input type="checkbox"/> No <input checked="" type="checkbox"/>	
		40. Visible from Public Road? Yes <input checked="" type="checkbox"/> No <input type="checkbox"/>	
		41. Distance from and Frontage on Road 20 ft. on E. Franklin	

42. Further Description of Important Features This two story building is sited on a corner and features a number of distinctive architectural features that are characteristic of 19th century architecture. These include a series of four cast iron columns which frame a centrally located doorway, and the windows which flank the entrance. The second story contains three rectangular double-hung windows which feature triangular pediments. The cornice is corbelled. Single story additions of unknown date have been made to the rear of the building.

43. History and Significance A 1937 source indicates this building was constructed for Robert Miller in 1868 and that it was later used by the Lincoln Hardware and the L.T. Dorsett Grocery. A 1955 source indicates the building was used by the Masonic Lodge between 1870 and 1886. L.T. Dorsett established a grocery business in Liberty in 1879. He also handled Queensware and glassware. ~~Bernard Fightmaster purchased the building from Dorsett in 1937.~~

44. Description of Environment and Outbuildings The Courthouse is located south of this building. Other commercial buildings are to the north, east, and west.

45. Sources of Information <u>Liberty Tribune, July 24, 1885.</u> <u>Sandborn Map of Liberty, 1906.</u> <u>Clay County Centennial Souvenir, 1922, p. 36.</u>		46. Prepared by PILAND/UGUCCIONI	
		47. Organization Liberty, Comm. Dev.	
		48. Date 4/85	49. Revision Date(s)

Continuation

HISTORIC INVENTORY

CL-AS-001-004

ADDRESS: 2 East Franklin
Liberty, Missouri

45. Liberty Tribune, Nov. 16, 1903; Sept. 16, 1937.
Liberty Tribune, Feb. 10, 1955, p. 1.
Woodson, History of Clay County, 1920, pp. 348-49.

*Rear*



KOHLER

1905

FIRST FLOOR
PLUMBING
HOT & AIR COND.

KOHLEN & CO.
PLUMBERS
&
HEATING

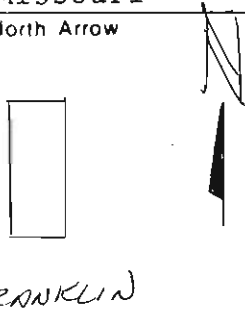
RIDING



HISTORIC INVENTORY

CLASCOO1-005

85CL0006

1. No. 4-L		4. Present Name(s) Square Office Products		1. No.
2. County Clay		5. Other Name(s) Marvin's Dress Shop <i>name</i>		
3. Location of Negatives Liberty Community Development				
6. Specific Location 4 East Franklin		16. Thematic Category		2. County CLAY
7. City or Town - If Rural, Township & Vicinity Liberty, Missouri		17. Date(s) or Period 1955		
8. Site Plan with North Arrow 		18. Style or Design <i>69</i>		
		19. Architect or Engineer		
		20. Contractor or Builder Leo Adams		
		21. Original Use, if apparent commercial <i>ONE</i>		
		22. Present Use commercial		
		23. Ownership Public <input checked="" type="checkbox"/> Private <input checked="" type="checkbox"/>		
		24. Owner's Name & Address, if known <i>CALL TO</i>		
		25. Open to Public? Yes <input checked="" type="checkbox"/> No <input type="checkbox"/>		
9. Negative No. 2-13		26. Local Contact Person or Organization Liberty Mo, Community Devel.		4. Present Name(s) PR
10. Site <input checked="" type="checkbox"/> Building <input checked="" type="checkbox"/> Structure <input type="checkbox"/> Object <input type="checkbox"/>		27. Other Surveys in Which Included		
11. On National Register? Yes <input type="checkbox"/> No <input checked="" type="checkbox"/>		32. Roof Type & Material flat; tar & gravel		
12. Is It Eligible? Yes <input type="checkbox"/> No <input checked="" type="checkbox"/>		33. No. of Bays Front Side		
13. Part of Estab. Hist. Dist.? Yes <input type="checkbox"/> No <input checked="" type="checkbox"/>		34. Wall Treatment brick		
14. District Potent'l? Yes <input type="checkbox"/> No <input checked="" type="checkbox"/>		35. Plan Shape rectangular		
15. Name of Established District		36. Changes (Explain in #42) Addition <input type="checkbox"/> Altered <input type="checkbox"/> Moved <input type="checkbox"/>		
		37. Condition Interior <input type="checkbox"/> Exterior <input checked="" type="checkbox"/> good		
		38. Preservation Underway? Yes <input type="checkbox"/> No <input checked="" type="checkbox"/>		
		39. Endangered? By What? Yes <input type="checkbox"/> No <input checked="" type="checkbox"/>		
		40. Visible from Public Road? Yes <input checked="" type="checkbox"/> No <input type="checkbox"/>		
		41. Distance from and Frontage on Road approx. 15 ft. on E. Franklin		
42. Further Description of Important Features The building faces south onto the square. The storefront contains floor to ceiling vertical fixed clear glass panels. The parapet wall is unembellished with the exception of stone coping which terminates the building.				
43. History and Significance A major fire in February, 1955 destroyed the two story, 19th century commercial building that had occupied this site. This modern commercial building opened in 1955 as Lester Marvin's Dress Shop.				
44. Description of Environment and Outbuildings The Courthouse is south of this building. To the north, east, and west are other commercial buildings.				
45. Sources of Information Liberty Tribune, Feb. 10, 1955; April 28, 1955; May 5, 1955; May 19, 1955.			46. Prepared by PILAND/UGUCCIONI	
			47. Organization Liberty, Comm. Dev.	
			48. Date 4/4/85	
			49. Revision Date(s)	


SQUARE

Office Products



HISTORIC INVENTORY

85CL0007

<p>1. No. 4-K</p> <p>2. County Clay</p> <p>3. Location of Negatives Liberty Community Development</p>	<p>4. Present Name(s) Frazier's Barber Shop</p> <p>5. Other Name(s) Simrall Clothing Company Building</p>					
<p>6. Specific Location 6 East Franklin</p> <p>7. City or Town If Rural, Township & Vicinity Liberty, Missouri</p> <p>8. Site Plan with North Arrow </p> <p>9. Negative No. 7-13</p>	<p>16. Thematic Category</p> <p>17. Date(s) or Period 1955</p> <p>18. Style or Design CA</p> <p>19. Architect or Engineer</p> <p>20. Contractor or Builder</p> <p>21. Original Use, if apparent commercial OBE</p> <p>22. Present Use commercial</p> <p>23. Ownership Public <input type="checkbox"/> Private <input checked="" type="checkbox"/></p> <p>24. Owner's Name & Address, if known</p> <p>25. Open to Public? Yes <input checked="" type="checkbox"/> No <input type="checkbox"/></p> <p>26. Local Contact Person or Organization Liberty Mo, Community Devel.</p> <p>27. Other Surveys in Which Included</p>	<p>28. No. of Stories 1</p> <p>29. Basement? Yes <input type="checkbox"/> No <input checked="" type="checkbox"/></p> <p>30. Foundation Material</p> <p>31. Wall Construction CB</p> <p>32. Roof Type & Material FT flat: tar & gravel</p> <p>33. No. of Bays Front Side</p> <p>34. Wall Treatment brick</p> <p>35. Plan Shape rectangular</p> <p>36. Changes (Explain in #42) Addition <input type="checkbox"/> Altered <input checked="" type="checkbox"/> Moved <input type="checkbox"/></p> <p>37. Condition Interior Exterior good</p> <p>38. Preservation Underway? Yes <input type="checkbox"/> No <input checked="" type="checkbox"/></p> <p>39. Endangered? By What? Yes <input type="checkbox"/> No <input checked="" type="checkbox"/></p> <p>40. Visible from Public Road? Yes <input checked="" type="checkbox"/> No <input type="checkbox"/></p> <p>41. Distance from and Frontage on Road approx 15 ft. On E. Franklin</p>				
<p>10. Site <input checked="" type="checkbox"/> Building <input checked="" type="checkbox"/> Structure <input type="checkbox"/> Object <input type="checkbox"/></p> <table border="1" style="width:100%; border-collapse: collapse;"> <tr> <td style="width:50%;">11. On National Register? Yes <input type="checkbox"/> No <input checked="" type="checkbox"/></td> <td style="width:50%;">12. Is It Eligible? Yes <input type="checkbox"/> No <input checked="" type="checkbox"/></td> </tr> <tr> <td>13. Part of Estab. Hist. Dist.? Yes <input type="checkbox"/> No <input checked="" type="checkbox"/></td> <td>14. District Potential? Yes <input type="checkbox"/> No <input checked="" type="checkbox"/></td> </tr> </table> <p>15. Name of Established District</p>	11. On National Register? Yes <input type="checkbox"/> No <input checked="" type="checkbox"/>	12. Is It Eligible? Yes <input type="checkbox"/> No <input checked="" type="checkbox"/>	13. Part of Estab. Hist. Dist.? Yes <input type="checkbox"/> No <input checked="" type="checkbox"/>	14. District Potential? Yes <input type="checkbox"/> No <input checked="" type="checkbox"/>	<p>42. Further Description of Important Features The building faces south onto East Franklin. This simple brick building features a recessed doorway at the west end. Two paired double-hung rectangular windows pierce the center of the building. The building terminates in stone coping. The facade was refaced with variegated brick during the past twelve months.</p> <p>43. History and Significance A major fire in February, 1955 destroyed the two-story 19th century commercial building that previously occupied this site. That store housed the Simrall Clothing Store, operated by H.F. Simrall. Simrall's grandfather, John Denny, had operated a dry goods store from this site as early as 1878. Following the 1955 fire, this building was constructed and opened in May of 1955 as the Simrall Clothing Company</p> <p>44. Description of Environment and Outbuildings The Courthouse is south of this building. Commercial buildings are to the north, east, and west.</p>	
11. On National Register? Yes <input type="checkbox"/> No <input checked="" type="checkbox"/>	12. Is It Eligible? Yes <input type="checkbox"/> No <input checked="" type="checkbox"/>					
13. Part of Estab. Hist. Dist.? Yes <input type="checkbox"/> No <input checked="" type="checkbox"/>	14. District Potential? Yes <input type="checkbox"/> No <input checked="" type="checkbox"/>					
<p>45. Sources of Information Liberty Tribune, Feb. 10, 1955; May 5, 1955; May 12, 1955.</p>	<p>46. Prepared by PILAND/UGUCCIONI</p> <p>47. Organization Liberty, Comm. Dev.</p> <p>48. Date 4/85</p> <p>49. Revision Date(s)</p>					

1 No. 2 County CLAY 4 Present Name(s) 5 Other Features

Products



BARBER SHOP

BARBER SHOP

BARBER SHOP




8

OFFICE HOURS
9AM to 7PM
CLOSED SAT.

HISTORIC INVENTORY

85C40008

1 No 4-J		4. Present Name(s) Liberty Lodge # 31 A.F. & A.M. name	
2 County Clay		5. Other Name(s)	
3 Location of Negatives Liberty Community Development			
6 Specific Location 10 East Franklin		16. Thematic Category	
7 City or Town If Rural, Township & Vicinity Liberty, Missouri		17 Date(s) or Period 1955	
8. Site Plan with North Arrow 		18 Style or Design 99	
9 Coordinates UTM Lat. Long 2-11		19 Architect or Engineer Weatherford & Atkins (Indep. Mo)	
10. Site Building Structure Object Building <input checked="" type="checkbox"/> <input type="checkbox"/> <input type="checkbox"/> <input type="checkbox"/>		20 Contractor or Builder Universal Const. Co (KC MO)	
11. On National Register? Yes <input type="checkbox"/> No <input checked="" type="checkbox"/>		21. Original Use, if apparent social organization/retail	
12 Is It Eligible? Yes <input type="checkbox"/> No <input checked="" type="checkbox"/>		22 Present Use social organization/retail	
13 Part of Estab. Hist. Dist.? Yes <input checked="" type="checkbox"/> No <input type="checkbox"/>		23 Ownership Public <input type="checkbox"/> Private <input checked="" type="checkbox"/>	
14 District Potent? Yes <input type="checkbox"/> No <input checked="" type="checkbox"/>		24 Owner's Name & Address, if known other 65	
15. Name of Established District		25. Open to Public? Yes <input type="checkbox"/> No <input checked="" type="checkbox"/>	
		26. Local Contact Person or Organization Liberty Mo, Community Devel.	
		27 Other Surveys in Which Included	
		28. No. of Stories 2	
		29. Basement? Yes <input type="checkbox"/> No <input type="checkbox"/>	
		30 Foundation Material	
		31. Wall Construction steel frame S+	
		32. Roof Type & Material flat; tar & gravel F+	
		33. No. of Bays Front Side	
		34. Wall Treatment brick	
		35. Plan Shape rectangular	
		36. Changes (Explain in #42) Addition <input type="checkbox"/> Altered <input type="checkbox"/> Moved <input type="checkbox"/>	
		37. Condition Interior Exterior good	
		38. Preservation Underway? Yes <input type="checkbox"/> No <input checked="" type="checkbox"/>	
		39. Endangered? By What? Yes <input type="checkbox"/> No <input checked="" type="checkbox"/>	
		40. Visible from Public Road? Yes <input checked="" type="checkbox"/> No <input type="checkbox"/>	
		41. Distance from and Frontage on Road approx 32' on E. Franklin	
42. Further Description of Important Features The main facade of this building faces south onto the Court House Square. Entrances are recessed at the north and south ends of the facade, with a glass wall between. The brick wall surface of the second floor is broken by a triple window set in a stone or cast concrete surround.		Photo	
43. History and Significance The Charter of Liberty Lodge # 31 AF & AM was granted by the Grand Lodge of Missouri on October 9, 1840. The lodge held their first meeting under dispensation from the Grand Lodge in the Courthouse on July 18, 1840. This building was constructed to replace a previous Masonic Lodge on the site that was destroyed by fire in February, 1955.			
44. Description of Environment and Outbuildings The Courthouse is to the south of this building. To the north, east, and west are commercial buildings.			
45. Sources of Information Woodson, History of Clay County, 1920, p. 151. Centennial of Liberty Lodge # 31, A.F. & A.M. Liberty Tribune, Feb. 10, 1955, p. 1; Sept. 1, 1955 Liberty Tribune, Nov. 24, 1955; Feb. 9, 1955; Feb. 16, 1955.		46. Prepared by PILAND/UGUCCIONI	
		47. Organization Liberty, Comm. Dev.	
		48. Date 4/85	
		49. Revision Date(s)	

CLAY

MISSOURI


CLAY



VAN NOTE ACCOUNTING
LIBERTY DATA SERVICES

HISTORIC INVENTORY

85CL0009

1. No. 4-H		4. Present Name(s) 14 East Franklin	
2. County Clay		5. Other Name(s) <i>Street Building</i> #14-18 East Franklin; Bishop Building - <i>Other</i>	
3. Location of Negatives Liberty Community Development		6. Specific Location 14 East Franklin	
7. City or Town If Rural, Township & Vicinity Liberty, Missouri		16. Thematic Category	
8. Site Plan with North Arrow 		17. Date(s) or Period c. 1886	
9. Negative No. 2-10		18. Style or Design 69	
10. Site: Building <input checked="" type="checkbox"/> Structure: Object <input type="checkbox"/>		19. Architect or Engineer	
11. On National Register? Yes <input type="checkbox"/> No <input checked="" type="checkbox"/>		20. Contractor or Builder	
12. Is It Eligible? Yes <input checked="" type="checkbox"/> No <input type="checkbox"/>		21. Original Use, if apparent commercial <i>DE</i>	
13. Part of Estab. Hist. Dist.? Yes <input type="checkbox"/> No <input checked="" type="checkbox"/>		22. Present Use commercial	
14. District Potent'l? Yes <input type="checkbox"/> No <input type="checkbox"/>		23. Ownership Public <input type="checkbox"/> Private <input checked="" type="checkbox"/>	
15. Name of Established District		24. Owner's Name & Address, if known <i>Other 30</i>	
16. Further Description of Important Features The building has been dramatically altered through the application of wooden shake shingles as a veneer on the first story. The second story retains much of its integrity, and contains a series of double hung rectangular windows that are set within round arch frames. The cornice provides a major decorative feature, and it contains a dentiled brick molding. The dentils create a dramatic shadow pattern across the length of the facade.		25. Open to Public? Yes <input checked="" type="checkbox"/> No <input type="checkbox"/>	
17. History and Significance In 1903 this was known as the Bishop Building and was occupied by the barber shop of Augustus Bishop. Other tenants at the turn of the century were the Thomas Kinney Meat Market and the Christopher Geib harness shop. Geib came to Liberty around 1877 and was probably one of the 1st tenants of this building. In the 1920's the building housed the Ward Shoe Store.		26. Local Contact Person or Organization Liberty Mo, Community Devel.	
18. Description of Environment and Outbuildings The Courthouse is south of this building. To the north, east, and west are other commercial buildings.		27. Other Surveys in Which Included	
19. Sources of Information Liberty Bell, 1903. Liberty Tribune, Jan. 18, 1889; Jan. 8, 1886; Feb. 5, 1915 Clay County Centennial Souvenir, 1922, p. 36. Woodson, History of Clay County, 1920, p. 325-26.		28. No. of Stories 2	
20. Prepared by PILAND/UGUCCIONI		29. Basement? Yes <input type="checkbox"/> No <input type="checkbox"/>	
21. Organization Liberty, Comm. Dev.		30. Foundation Material	
22. Date 4/85		31. Wall Construction masonry <i>LB</i>	
23. Revision Date(s)		32. Roof Type & Material flat, tar & gravel	
		33. No. of Bays Front 5 Side	
		34. Wall Treatment <i>22 30</i> brick, wood shingle	
		35. Plan Shape rectangular	
		36. Changes (Explain in #42) Addition <input type="checkbox"/> Altered <input checked="" type="checkbox"/> Moved <input type="checkbox"/>	
		37. Condition Interior Exterior <i>-good</i>	
		38. Preservation Underway? Yes <input type="checkbox"/> No <input checked="" type="checkbox"/>	
		39. Endangered? By What? Yes <input type="checkbox"/> No <input checked="" type="checkbox"/>	
		40. Visible from Public Road? Yes <input checked="" type="checkbox"/> No <input type="checkbox"/>	
		41. Distance from and Frontage on Road approx 50 ft on E. Franklin	

CLAY

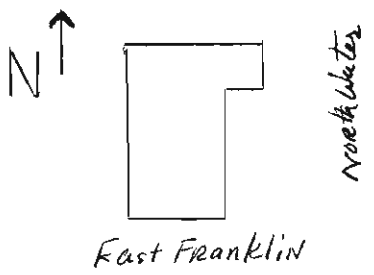


KEN WITTE ACCOUNTING

FOSTER CHIROPRACTIC CENTER

HISTORIC INVENTORY

85C00010

1. No. 4-F		4. Present Name(s) 16-18 East Franklin		1 No.
2. County Clay		5. Other Name(s) 100F _X Liberty Lodge #49 ⁽²⁾ name		
3. Location of Negatives Liberty Community Development				
6. Specific Location 16-18 East Franklin		16. Thematic Category		2 County CLAY
7. City or Town If Rural, Township & Vicinity Liberty, Missouri		17. Date(s) or Period 1923		
8. Site Plan with North Arrow 		18. Style or Design BA		4 Present Name(s) PR
		19. Architect or Engineer Charles A. Smith (Kansas City)		
9. Negative No. 2-9 7-12		20. Contractor or Builder Miller-Stauch Const. Co (KC)		4 Present Name(s) PR
		21. Original Use, if apparent social organ./ retail ^{03A 03E}		
10. Site Building <input checked="" type="checkbox"/> Structure Object <input type="checkbox"/>		22. Present Use social organ./retail ^{brick AW}		4 Present Name(s) PR
		23. Ownership Public <input type="checkbox"/> Private <input checked="" type="checkbox"/>		
11. On National Register? Yes <input type="checkbox"/> No <input checked="" type="checkbox"/>		24. Owner's Name & Address, if known other 30 40		4 Present Name(s) PR
		25. Open to Public? Yes <input checked="" type="checkbox"/> No <input type="checkbox"/>		
12. Is It Eligible? Yes <input checked="" type="checkbox"/> No <input type="checkbox"/>		26. Local Contact Person or Organization Liberty Mo, Community Devel.		4 Present Name(s) PR
		27. Other Surveys in Which Included		
13. Part of Estab. Hist. Dist.? Yes <input type="checkbox"/> No <input checked="" type="checkbox"/>		28. Further Description of Important Features This building faces south onto the Square. The first story contains two storefronts which each have individual entrances. The spandrel separating the first from the second stories has some signage, applied which partially obscures the brick stringcourses which extend across it. The windows of the second story are framed by projecting brick piers which create dramatic shadow lines. The window lintels feature a round stone medallion. The piers terminate in pointed stone arches. The parapet wall peaks over the center bay and features the Odd Fellows symbol carved in stone.		4 Present Name(s) PR
		29. Endangered? By What? Yes <input type="checkbox"/> No <input checked="" type="checkbox"/>		
14. District Potent'l? Yes <input checked="" type="checkbox"/> No <input type="checkbox"/>		30. Name of Established District		4 Present Name(s) PR
		31. Condition Interior Exterior good		
15. Name of Established District		32. Preservation Underway? Yes <input type="checkbox"/> No <input checked="" type="checkbox"/>		4 Present Name(s) PR
		33. Visible from Public Road? Yes <input checked="" type="checkbox"/> No <input type="checkbox"/>		
16. Sources of Information BP#6 (9/25/23) Western Contractor, Sept. 19, 1923, p. 42. Liberty Tribune, June 8, 1923, p. 1.		34. Distance from and Frontage on Road 44 ft. on Franklin		4 Present Name(s) PR
		35. Prepared by PILAND/UGUCCIONI		
17. Organization Liberty, Comm. Dev.		37. Date 4/85		4 Present Name(s) PR
		38. Revision Date(s)		
18. Description of Environment and Outbuildings The Courthouse is to the south of this building. To the east, west, and north are commercial buildings.		39. Date 4/85		4 Present Name(s) PR
		40. Revision Date(s)		

Continuation

HISTORIC INVENTORY

CL-AS-001-009

ADDRESS: 16-18 East Franklin
Liberty, Missouri

43. was also erected (108-10 North Water) and this also contained a small storefront for retail purposes.



East Franklin



North Water



OOO

Whiteville


L'Age Flowers

WHITEVILLE COMMUNITY CENTER



HISTORIC INVENTORY

85CLO011

1 No. 4-G		4 Present Name(s) 20 East Franklin	
2 County Clay		5. Other Name(s) IOOF, Liberty Lodge # 49, Zuerkel & Allen Grocery; 120 East Franklin; 17 East Franklin	
3 Location of Negatives Liberty Community Development		6. Specific Location 20 East Franklin	
7 City or Town Liberty, Missouri		16. Thematic Category	
8 Site Plan with North Arrow 		17 Date(s) or Period 1889	
9 Negative No. 2-8		18 Style or Design 69	
10 Site Building <input checked="" type="checkbox"/> Structure Object <input type="checkbox"/>		19 Architect or Engineer	
11 On National Register? Yes <input type="checkbox"/> No <input checked="" type="checkbox"/>		20 Contractor or Builder Matt Howell	
12 Is II Eligible? Yes <input checked="" type="checkbox"/> No <input type="checkbox"/>		21 Original Use, if apparent IOOF Lodge; commercial	
13 Part of Estab. Hist. Dist.? Yes <input type="checkbox"/> No <input checked="" type="checkbox"/>		22 Present Use commercial	
14 District Potent'l? Yes <input checked="" type="checkbox"/> No <input type="checkbox"/>		23 Ownership Public <input type="checkbox"/> Private <input checked="" type="checkbox"/>	
15 Name of Established District		24 Owner's Name & Address, if known Other 30	
16. Thematic Category		25. Open to Public? Yes <input type="checkbox"/> No <input checked="" type="checkbox"/>	
17 Date(s) or Period		26 Local Contact Person or Organization Liberty Mo, Community Devel.	
18 Style or Design		27 Other Surveys in Which Included	
19 Architect or Engineer		28. No. of Stories 2	
20 Contractor or Builder		29. Basement? Yes <input checked="" type="checkbox"/> No <input type="checkbox"/>	
21 Original Use, if apparent		30 Foundation Material	
22 Present Use		31. Wall Construction masonry	
23 Ownership		32. Roof Type & Material flat; tar & gravel	
24 Owner's Name & Address, if known		33. No. of Bays Front Side	
25. Open to Public?		34. Wall Treatment brick	
26 Local Contact Person or Organization		35. Plan Shape rectangular	
27 Other Surveys in Which Included		36 Changes (Explain in #42) Addition <input type="checkbox"/> Altered <input checked="" type="checkbox"/> Moved <input type="checkbox"/>	
28. No. of Stories		37 Condition Interior Exterior good	
29. Basement?		38 Preservation Underway? Yes <input type="checkbox"/> No <input checked="" type="checkbox"/>	
30 Foundation Material		39. Endangered? By What? Yes <input type="checkbox"/> No <input checked="" type="checkbox"/>	
31. Wall Construction		40 Visible from Public Road? Yes <input type="checkbox"/> No <input checked="" type="checkbox"/>	
32. Roof Type & Material		41. Distance from and Frontage on Road 25 ft on E. Franklin	
33. No. of Bays		42 Further Description of Important Features This corner building faces south onto the square and has been significantly altered. The entrance features a pedimented doorway. A picture window which contains a tripartite arrangement of multipaned windows fenestrates the first floor. A projecting stringcourse separates the first from second story. The second story contains a group of windows which consists of two extremely narrow ones, flanked by windows which are approximately double their width. The windows have decorative brick lintels.	
34. Wall Treatment		43. History and Significance Liberty's Odd Fellows Lodge was chartered in March of 1851 and the first meeting was held on April 16, 1851. An Odd Fellows Building was previously located on this site and was demolished for this building. The building was dedicated in September, 1889 and was erected at a cost of approximately \$5,000. The lodge rooms were on the second floor, with the first floor (cont)	
35. Plan Shape		44 Description of Environment and Outbuildings The Court House is south of this building. To the west, east and north are other commercial buildings.	
36 Changes (Explain in #42)		45 Sources of Information Liberty Tribune, Jan. 25, 1889; April 19, 1889; May 3, 1889; Liberty Tribune, June 21, 1889, July 12, 1889; July 26, 1889; Sept. 6, 1889; Oct. 11, 1889. Liberty Tribune, Feb. 10, 1955, p. 1	
37 Condition		46. Prepared by PILAND/UGUCCIONI	
38 Preservation Underway?		47. Organization Liberty, Comm. Dev.	
39. Endangered? By What?		48. Date 4/5/85	
40 Visible from Public Road?		49 Revision Date(s)	
41. Distance from and Frontage on Road			

CLAY

Present Name(s)

Other Features

Continuation

HISTORIC INVENTORY

CL-AS 001-010

ADDRESS: 20 East Franklin


43. (con't) leased for commercial purposes. The original tenant of the first floor store room was the Zuerkel and Allen Grocery. A few months after this building opened, Edward and W.J. Miller purchased the grocery stock of Zuerkel and Allen. Between 1906 and 1911 this was a furniture store, operated by Z.T. Hodge. Between 1922 and the 1950's, this was a clothing shop known as Myall & Myall.





HISTORIC INVENTORY

85CL0012

1. No 5-F		4. Present Name(s) Jesse James Bank Museum Building <i>Opinion site</i>	
2. County Clay		5. Other Name(s) Crawford Building [Clay County Savings Association Building] <i>name</i>	
3. Location of Negatives Liberty Community Development			
6. Specific Location 104 East Franklin		16. Thematic Category	
7. City or Town If Rural, Township & Vicinity Liberty, Missouri		17. Date(s) or Period 1858	
8. Site Plan with North Arrow 		18. Style or Design <i>69</i>	
		19. Architect or Engineer	
		20. Contractor or Builder	
		21. Original Use, if apparent bank <i>DD</i>	
		22. Present Use museum/commercial	
		23. Ownership Public <input type="checkbox"/> Private <input checked="" type="checkbox"/>	
		24. Owner's Name & Address, if known <i>Other</i> <i>30 40</i>	
9. Negative No. 2-7		25. Open to Public? Yes <input type="checkbox"/> No <input checked="" type="checkbox"/>	
10. Site Building <input checked="" type="checkbox"/> Structure Object <input type="checkbox"/>		26. Local Contact Person or Organization Liberty Mo, Community Devel.	
11. On National Register? Yes <input type="checkbox"/> No <input checked="" type="checkbox"/>		27. Other Surveys in Which Included	
12. Is It Eligible? Yes <input checked="" type="checkbox"/> No <input type="checkbox"/>		28. No. of Stories 2-2	
13. Part of Estab. Hist. Dist.? Yes <input type="checkbox"/> No <input checked="" type="checkbox"/>		29. Basement? Yes <input type="checkbox"/> No <input checked="" type="checkbox"/>	
14. District Potent.? Yes <input checked="" type="checkbox"/> No <input type="checkbox"/>		30. Foundation Material stone	
15. Name of Established District		31. Wall Construction masonry <i>LB UD</i>	
		32. Roof Type & Material flat; tar & gravel <i>GB H</i>	
		33. No. of Bays Front Side 5	
		34. Wall Treatment brick	
		35. Plan Shape L	
		36. Changes (Explain in #42) <i>1859 - Moved</i> Addition <input checked="" type="checkbox"/> Altered <input checked="" type="checkbox"/> Moved <input checked="" type="checkbox"/>	
		37. Condition interior Exterior good	
		38. Preservation Underway? Yes <input type="checkbox"/> No <input checked="" type="checkbox"/>	
		39. Endangered? By What? Yes <input type="checkbox"/> No <input checked="" type="checkbox"/>	
		40. Visible from Public Road? Yes <input type="checkbox"/> No <input checked="" type="checkbox"/>	
		41. Distance from and Frontage on Road approx 56' on E. Franklin	
42. Further Description of Important Features This building is sited on a corner. The architecture reflects elements of Colonial Revival and Federal styles in its general symmetry windows and doorways set in recessed semicircular surrounds, louvered shutters, low pitched gable roof, prominent pediment, multipaned windows, and broad overhanging eaves. An addition which extends the building to the east continues the use of multipaned windows and stone lugsills. The windows of the original portion of the building feature half-circle fanlights, and are framed by radiating brick voussoirs, featuring a stone keystone.			
43. History and Significance This building was constructed by the Farmer's Bank of Missouri at Lexington to house a branch office in Liberty. The building was moved into on January 1, 1859. The bank became insolvent during the Civil War and closed in 1864. That same year the Clay County Saving Association and formed and this building was rented for their operation. Following a daylight robbery in 1866, the Clay County Savings Association went out of business. The building was then			
44. Description of Environment and Outbuildings Commercial buildings are south and west of this building. To the east is a surface parking lot. A small surface parking area is also to the north. (cont)			
45. Sources of Information Heritage of Liberty, 1976, p. 176. Clay County Centennial Souvenir, 1922, p. 36. Liberty Tribune, April 27, 1888.		46. Prepared by PILAND/UGUCCIONI	
		47. Organization Liberty, Comm. Dev.	
		48. Date 4/85	
		49. Revision Date	

CLAY

CLAY COUNTY HISTORIC SOCIETY

CLAY COUNTY HISTORIC SOCIETY

Historic Inventory p. 2

104 East Franklin


Liberty, MO

43. (cont) rented to a variety of businesses. Between 1877 and 1965 it was owned by the Crawford family. In 1888, Kemp Woods, Jr. and Company were operating a bank from the building.





HISTORIC INVENTORY

1. No. 5-G		4. Present Name(s) Colonial Hotel		28. No. of Stories 3	
2. County Clay		5. Other Name(s) Major Hotel		29. Basement? Yes <input checked="" type="checkbox"/> No <input type="checkbox"/>	
3. Location of Negatives Liberty Community Development		16. Thematic Category		30. Foundation Material stone	
6. Specific Location 112 East Franklin		17. Date(s) or Period 1912		31. Wall Construction masonry	
7. City or Town If Rural, Township & Vicinity Liberty, Missouri		18. Style or Design		32. Roof Type & Material hip; comp. shingle	
8. Site Plan with North Arrow 		19. Architect or Engineer Keene & Simpson (KC Mo.)		33. No. of Bays Front Side	
		20. Contractor or Builder Huggins Const. Co. (KC Mo.)		34. Wall Treatment brick	
		21. Original Use, if apparent hotel		35. Plan Shape irregular	
		22. Present Use hotel		36. Changes (Explain in #42) Addition, Altered, Moved	
		23. Ownership Public <input type="checkbox"/> Private <input checked="" type="checkbox"/>		37. Condition Interior Exterior good	
		24. Owner's Name & Address, if known		38. Preservation Underway? Yes <input type="checkbox"/> No <input checked="" type="checkbox"/>	
9. Negative No. 3-1		25. Open to Public? Yes <input checked="" type="checkbox"/> No <input type="checkbox"/>		39. Endangered? By What? Yes <input type="checkbox"/> No <input checked="" type="checkbox"/>	
10. Site Building <input checked="" type="checkbox"/> Structure Object <input type="checkbox"/>		26. Local Contact Person or Organization Liberty Mo, Community Devel.		40. Visible from Public Road? Yes <input checked="" type="checkbox"/> No <input type="checkbox"/>	
11. On National Register? Yes <input type="checkbox"/> No <input checked="" type="checkbox"/>		12. Is It Eligible? Yes <input checked="" type="checkbox"/> No <input type="checkbox"/>		41. Distance from and approx Frontage on Road 40' on E. Franklin	
13. Part of Estab. Hist. Dist.? Yes <input type="checkbox"/> No <input checked="" type="checkbox"/>		14. District Potent? Yes <input checked="" type="checkbox"/> No <input type="checkbox"/>			
15. Name of Established District		27. Other Surveys in Which Included			
42. Further Description of Important Features This stately three-story building has frontage on both N. Missouri and E. Franklin, and as a result possesses two major entrance porches. The porches themselves are identical and feature brick piers carrying a flat roof with wooden entablature. The windows possess stone lugsills and lintels. The shallow hip of the roof is accentuated by overhanging eaves and broad soffit areas. Brick quoins accent the corners of the building. Shed roof dormers are placed on the east, west, and south roof slopes.					
43. History and Significance This hotel was built by a stock company of citizens for \$30,000. Leaders in the effort to secure the hotel for Liberty were the Commercial Club and its President, R.E. Ward. The hotel formally opened on Jan. 31, 1913 with 30 rooms and 10 bathrooms. In 1922, Liberty's Centennial Ball was held in the hotel. The building was damaged by a fire in August of 1934.					
44. Description of Environment and Outbuildings A residence is north of this hotel. A commercial building and surface parking area are to the south. To the east is an apartment building. A surface parking area is also to the west.					
45. Sources of Information Western Contractor, March 20, 1912, p. 19; June 12, 1912. The Heritage of Liberty, 1976, p. 113. Clay County Centennial Souvenir, 1922, p. 38. Liberty Tribune, March 8, March 29, May 24, June 21, 1912. Liberty Tribune, Feb. 24, 1922.				46. Prepared by PILAND/UGUCCIONI	
				47. Organization Liberty, Comm. Dev.	
				48. Date 4/85	
				49. Revision Date(s)	

CLAY

CLAY COUNTY



HISTORIC INVENTORY

85CL0013

<p>1. No. 8-L</p> <p>2. County Clay</p> <p>3. Location of Negatives Liberty Community Development</p>	<p>4. Present Name(s) Church-Archer-Pasley Funeral Home - <i>Other name</i></p> <p>5. Other Name(s) Hill's Funeral Parlor - <i>name</i></p>	1. No.	
<p>6. Specific Location 119 East Franklin</p>	<p>16. Thematic Category</p> <p>17. Date(s) or Period 1922</p> <p>18. Style or Design <i>69</i></p> <p>19. Architect or Engineer</p> <p>20. Contractor or Builder</p> <p>21. Original Use, if apparent funeral home <i>OTC</i></p> <p>22. Present Use funeral home <i>poth AWRI</i></p> <p>23. Ownership Public <input type="checkbox"/> Private <input checked="" type="checkbox"/></p> <p>24. Owner's Name & Address, if known</p>	<p>28. No. of Stories 1</p> <p>29. Basement? Yes <input checked="" type="checkbox"/> No <input type="checkbox"/></p> <p>30. Foundation Material stone</p> <p>31. Wall Construction masonry <i>UD UD</i></p> <p>32. Roof Type & Material varied <i>F+ PR SD</i></p> <p>33. No. of Bays Front <i>99</i> Side <i>22</i></p> <p>34. Wall Treatment brick <i>30</i></p> <p>35. Plan Shape <i>irregular</i></p> <p>36. Changes (Explain in #42) Addition <input checked="" type="checkbox"/> Altered <input type="checkbox"/> Moved <input type="checkbox"/></p> <p>37. Condition Interior Exterior <i>good</i></p> <p>38. Preservation Underway? Yes <input type="checkbox"/> No <input checked="" type="checkbox"/></p> <p>39. Endangered? By What? Yes <input type="checkbox"/> No <input checked="" type="checkbox"/></p> <p>40. Visible from Public Road? Yes <input checked="" type="checkbox"/> No <input type="checkbox"/></p> <p>41. Distance from and Frontage on Road <i>approx 20' on E. Franklin</i></p>	2. County CLAY
<p>7. City or Town If Rural, Township & Vicinity Liberty, Missouri</p> <p>8. Site Plan with North Arrow</p>	<p>25. Open to Public? Yes <input checked="" type="checkbox"/> No <input type="checkbox"/></p> <p>26. Local Contact Person or Organization Liberty Mo, Community Devel.</p> <p>27. Other Surveys in Which Included</p>	4. Present Name(s)	
<p>9. Negative No. 3-16</p> <p>10. Site <input checked="" type="checkbox"/> Building Structure <input type="checkbox"/> Object</p> <p>11. On National Register? Yes <input type="checkbox"/> No <input checked="" type="checkbox"/></p> <p>12. Is It Eligible? Yes <input checked="" type="checkbox"/> No <input type="checkbox"/></p> <p>13. Part of Estab. Hist. Dist.? Yes <input type="checkbox"/> No <input checked="" type="checkbox"/></p> <p>14. District Potent? Yes <input checked="" type="checkbox"/> No <input type="checkbox"/></p> <p>15. Name of Established District</p>	<p>42. Further Description of Important Features The main facade of this corner building faces north. The entrance is centrally located on this facade. Large triple windows flank the entrance. Because of a grade change, the raised basement level of coursed rubble stone is more visible on the east facade. The major portion of the building has a flat, tar and gravel roof. A later addition on the west, containing another entrance, is covered with a wood shingled shed roof.</p> <p>43. History and Significance Herbert Willard Hill entered the undertaking business in Liberty in 1908. He had this building constructed for his funeral parlor in 1922 and sold it in 1930. By 1954 it was the Tyler-Pasley Funeral Home and by 1962 it was the Pasley Funeral Home.</p> <p>44. Description of Environment and Outbuildings Surface parking lots are east and west of this building. To the north is a hotel building.</p>	2. County CLAY	
<p>45. Sources of Information Liberty Tribune, March 30, 1923; June 1, 1948.</p>	<p>46. Prepared by PILAND/UGUCCIONI</p> <p>47. Organization Liberty, Comm. Dev.</p> <p>48. Date 4/85</p> <p>49. Revision Date(s)</p>	4. Present Name(s)	

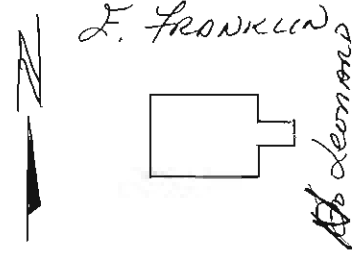


CIVIC CENTER
POSTAL BUREAU

NO LITTER
NO BOTTLES
NO CANS
NO GLASS

HISTORIC INVENTORY

85CL0014

1. No 9-G		4. Present Name(s) 217 East Franklin		1 No.
2. County Clay		5. Other Name(s)		
3. Location of Negatives Liberty Community Development				
6. Specific Location 217 East Franklin		16. Thematic Category	28. No. of Stories 1	2 County CLAY
7. City or Town If Rural, Township & Vicinity Liberty, Missouri		17. Date(s) or Period 1946	29. Basement? Yes <input checked="" type="checkbox"/> No <input type="checkbox"/>	
8. Site Plan with North Arrow 		18. Style or Design 49	30. Foundation Material concrete	4 Present Name(s)
		19. Architect or Engineer	31. Wall Construction UD	
9. Negative No. 4-9 & 7-1		20. Contractor or Builder	32. Roof Type & Material gable; comp. shingle	
10. Site Building <input checked="" type="checkbox"/> Structure Object <input type="checkbox"/>		21. Original Use, if apparent Residence DIA	33. No. of Bays Front Side 63	
11. On National Register? Yes <input type="checkbox"/> No <input checked="" type="checkbox"/>		22. Present Use Residence porch OB	34. Wall Treatment brick 30	
12. Is It Eligible? Yes <input type="checkbox"/> No <input checked="" type="checkbox"/>		23. Ownership Public <input type="checkbox"/> Private <input checked="" type="checkbox"/>	35. Plan Shape irregular	
13. Part of Estab. Hist. Dist.? Yes <input type="checkbox"/> No <input checked="" type="checkbox"/>		24. Owner's Name & Address, if known	36. Changes (Explain in #42) Addition <input type="checkbox"/> Altered <input type="checkbox"/> Moved <input type="checkbox"/>	
14. District Potent.? Yes <input type="checkbox"/> No <input checked="" type="checkbox"/>		25. Open to Public? Yes <input type="checkbox"/> No <input checked="" type="checkbox"/>	37. Condition Interior <input type="checkbox"/> Exterior <input checked="" type="checkbox"/> good	
15. Name of Established District		26. Local Contact Person or Organization Liberty Mo, Community Devel.	38. Preservation Underway? Yes <input type="checkbox"/> No <input checked="" type="checkbox"/>	
16. Further Description of Important Features The main facade of this house faces north. The sheltered entrance is placed next to an exterior brick chimney. A porch extends from the east facade and contains a secondary entrance. A basement garage is also on the east end of the house.		27. Other Surveys in Which Included	39. Endangered? By What? Yes <input type="checkbox"/> No <input checked="" type="checkbox"/>	
17. History and Significance The building permit was issued to "George Messeck by Elmer Hosh."			40. Visible from Public Road? Yes <input checked="" type="checkbox"/> No <input type="checkbox"/>	
18. Description of Environment and Outbuildings A commercial building is south of this house. A church is to the east. To the north is a library. A surface parking lot is to the west.			41. Distance from and Frontage on Road Fran- approx 21' on E. klin	
19. Sources of Information Building permit issued July 16, 1946.		42. Prepared by PILAND/UGUCCIONI	43. Organization Liberty, Comm. Dev.	
		44. Date 4/85	45. Revision Date(s)	

2 County
CLAY

4 Present Name(s)

5 Other Name(s)





HISTORIC INVENTORY

CLAS001-015

1. No. 2-A		4. Present Name(s) 124 North Gallatin		89210501	
2. County Clay		5. Other Name(s) Madison Miller residence; John M. Newlee residence; Jackson Apartments; 121 North Gallatin			
3. Location of Negatives Liberty Community Development		6. Specific Location 124 North Gallatin		16. Thematic Category	
7. City or Town - If Rural, Township & Vicinity Liberty, Missouri		17. Date(s) or Period 1840		28. No. of Stories 2	
<p>8. Site Plan with North Arrow</p>		18. Style or Design		29. Basement? Yes <input type="checkbox"/> No <input type="checkbox"/>	
		19. Architect or Engineer		30. Foundation Material stone	
		20. Contractor or Builder		31. Wall Construction masonry; frame	
		21. Original Use, if apparent Residence		32. Roof Type & Material varied	
		22. Present Use multi-family residence		33. No. of Bays Front Side	
		23. Ownership Public <input type="checkbox"/> Private <input type="checkbox"/>		34. Wall Treatment	
		24. Owner's Name & Address, if known		35. Plan Shape Irregular	
		25. Open to Public? Yes <input type="checkbox"/> No <input checked="" type="checkbox"/>		36. Changes (Explain in #42) Addition <input checked="" type="checkbox"/> Altered <input type="checkbox"/> Moved <input type="checkbox"/>	
9. Negative No. 6-8 6-9		26. Local Contact Person or Organization Liberty Mo, Community Devel.		37. Condition Interior Exterior good	
10. Site <input checked="" type="checkbox"/> Building <input checked="" type="checkbox"/> Structure <input type="checkbox"/> Object <input type="checkbox"/>		27. Other Surveys in Which Included		38. Preservation Underway? Yes <input type="checkbox"/> No <input checked="" type="checkbox"/>	
11. On National Register? Yes <input type="checkbox"/> No <input checked="" type="checkbox"/>		12. Is It Eligible? Yes <input type="checkbox"/> No <input type="checkbox"/>		39. Endangered? By What? Yes <input type="checkbox"/> No <input checked="" type="checkbox"/>	
13. Part of Estab. Hist. Dist.? Yes <input type="checkbox"/> No <input checked="" type="checkbox"/>		14. District Potent? Yes <input type="checkbox"/> No <input type="checkbox"/>		40. Visible from Public Road? Yes <input checked="" type="checkbox"/> No <input type="checkbox"/>	
15. Name of Established District		41. Distance from and Frontage on Road		42. Further Description of Important Features This residence faces east. The original building has been altered by a number of additions which have occurred over the years. The original portion features characteristics typical of antebellum residential architecture termed an "I" house for its plan shape. That type exhibits one-room depth, and is two stories high. A flat roof porch with a wooden balustrade (probably a later addition) extends across the main facade. A two story gently sloped, shed roof addition extends to the north of the main house. Behind it, and connecting to the original portion is a two-story	
43. History and Significance This residence was built by Madison Miller, an early Liberty settler who came from Virginia with "...considerable means." Miller was a dry goods merchant and banker. In 1891 his daughter, Dora Belle, married John M. Newlee and they continued to reside in the residence. Newlee ran a drug store in Liberty for 25 years and also served as Liberty's mayor. When Dora Belle Newlee moved from the home in 1934, it had been occupied by her family for		44. Description of Environment and Outbuildings 94 years. A residence is south of this house. To the north and east are commercial buildings. A parking area and vacant lot are to the west.			
45. Sources of Information Liberty Tribune, July 25, 1946.		46. Prepared by PILAND/UGUCCIONI		47. Organization Liberty, Comm. Dev.	
		48. Date 4/85		49. Revision Date(s)	

CLAY

Continuation

HISTORIC INVENTORY

CL-AS-COI-015

ADDRESS: 124 North Gallatin
Liberty, Missouri

42. gable roof section of the house. The later additions enlarge the area of the house approximately three-fold, and the design for them is fairly sympathetic to the original, because of their gable roofs, scale, and general proportions.








HISTORIC INVENTORY

1. NO 3-C	4 Present Name(s) Liberty Savings Association
2 County Clay	5 Other Name(s) <i>not entered</i>
3 Location of Negatives Liberty Community Development	

6 Specific Location Northeast Corner, North Gallatin & West Franklin	16. Thematic Category	28 No. of Stories ±
	17 Date(s) or Period 1972	29. Basement? Yes: No
7 City or Town If Rural, Township & Vicinity Liberty, Missouri	18. Style or Design Colonial Revival	30 Foundation Material
8. Site Plan with North Arrow 	19 Architect or Engineer	31. Wall Construction
	20. Contractor or Builder	32. Roof Type & Material varied; wood shingle
	21 Original Use, if apparent commercial	33. No. of Bays Front Side
	22 Present Use commercial	34. Wall Treatment brick
9 Negative No. 7-8	23 Ownership Public: Private X	35. Plan Shape irregular
	24. Owner's Name & Address, if known	36 Changes (Explain in #42) Addition Altered Moved
10 Site Building X Structure Object	25 Open to Public? Yes X No	37. Condition Interior Exterior excellent
11 On National Register? Yes: No X	26 Local Contact Person or Organization Liberty Mo, Community Devel.	38. Preservation Underway? Yes No XX
12 Is It Eligible? Yes: No X	27 Other Surveys in Which Included	39 Endangered? By What? Yes No XX
13 Part of Estab. Hist. Dist? Yes: No X		40. Visible from Public Road? Yes XX No
14 District Potential? Yes: No X		41. Distance from and Frontage on Road
15 Name of Established District		

42. Further Description of Important Features The building is designed simulating a Colonial Revival style. This is reflected by the broken pediment above the central entrance door, the brick construction, the "colonnaded" portico, the louvered shutters, and cupola. A gable roof projects on the east side, sheltering a drive-through bay of the bank.

43 History and Significance This building was constructed for the business that currently occupies it, the Liberty Savings Association.

44 Description of Environment and Outbuildings Surface parking areas are to the north and south of this building. To the west is a residence. Commercial buildings are to the east.

45 Sources of Information Kansas City Star, Feb. 27, 1972, p. 11G.	46. Prepared by PILAND/UGHCCIONI
	47 Organization Liberty, Comm. Dev.
	48 Date 4/85
	49 Revision Date(s)

1 NO.

2 County
CLAY

4 Present Name(s)

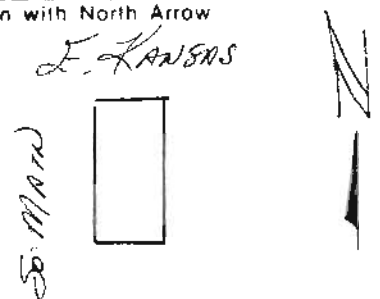
5 Other Name(s)



LIBERTY SAVINGS ASSOCIATION


HISTORIC INVENTORY

85CL0040

1 No 11-A		4. Present Name(s) Woody's <i>Knights of Pythias Lodge</i>	
2 County Clay		5. Other Name(s) 101 East Kansas ; Castle Hall	
3 Location of Negatives Liberty Community Development			
6 Specific Location 1 East Kansas		16. Thematic Category 030 050	28 No. of Stories 2
7 City or Town Liberty, Missouri		17 Date(s) or Period c. 1891	29. Basement? Yes <input checked="" type="checkbox"/> No <input type="checkbox"/>
8. Site Plan with North Arrow <i>E. KANSAS</i> 		18 Style or Design 67	30. Foundation Material
9. Coordinates UTM Lat. 1-15 Long		19. Architect or Engineer	31. Wall Construction Masonry UD
10 Site Building <input checked="" type="checkbox"/> Structure Object		20. Contractor or Builder	32. Roof Type & Material FT PR flat, tar & gravel
11 On National Register? Yes <input type="checkbox"/> No <input checked="" type="checkbox"/>	12 Is It Eligible? Yes <input checked="" type="checkbox"/> No <input type="checkbox"/>	21. Original Use, if apparent 03A Commercial 02E	33. No. of Bays Front 3 Side 7
13. Part of Estab. Hist. Dist.? Yes <input type="checkbox"/> No <input checked="" type="checkbox"/>	14 District Potentl.? Yes <input checked="" type="checkbox"/> No <input type="checkbox"/>	22. Present Use Commercial	34. Wall Treatment Brick 30
15. Name of Established District		23 Ownership Public <input type="checkbox"/> Private <input checked="" type="checkbox"/>	35. Plan Shape rectangular
		24. Owner's Name & Address, if known other 50 30	36 Changes (Explain in #42) Addition <input type="checkbox"/> Altered <input checked="" type="checkbox"/> Moved <input type="checkbox"/>
		25. Open to Public? Yes <input checked="" type="checkbox"/> No <input type="checkbox"/>	37. Condition Interior Good Exterior Good
		26. Local Contact Person or Organization Liberty Mo, Community Devel.	38. Preservation Underway? Yes <input type="checkbox"/> No <input checked="" type="checkbox"/>
		27. Other Surveys in Which Included	39. Endangered? By What? Yes <input type="checkbox"/> No <input checked="" type="checkbox"/>
			40. Visible from Public Road? Yes <input checked="" type="checkbox"/> No <input type="checkbox"/>
			41. Distance from and Frontage on Road Approx. 27' on E. Kansas
42. Further Description of Important Features The storefront on the first floor has been altered by a modernization effort. Entrances are located on the north and west ends. A spandrel separated the 1st floor from the second story and bears the name of the store. The second story contains a cast metal oriel window which dominates the center bay. Flanking it are rectangular segmental arched windows. The metal cornice features a series of decorative brackets. The building is sited on the corner of Main and Kansas. The second story of the west facade contains a series of (cor't)			
43. History and Significance Liberty's Knights of Pythias lodge was chartered in 1891 and this building was probably constructed for this fraternal organization. The lodge met on the 2nd floor and had a separate entrance from South Main Street. The first floor was used for retail purposes. In 1900 the Jesse Slaughter Dry Goods store was located here. Between 1908 and 1912 it was the site of			
44. Description of Environment and Outbuildings The Court House is to the north of this building. A vacant lot is to the south. To the east and west are commercial buildings.			
45 Sources of Information The Heritage of Liberty, p. 99. Clay County Centennial Souvenir, 1922, p. 37. Liberty Tribune, March 29, 1912; June 5, 1908; Aug. 27, 1909; Feb. 16, 1955.		46. Prepared by PILAND/UGUCCIONI	
		47. Organization Liberty, Comm. Dev.	
		48. Date 4/85	49. Revision Date(s)

CONTINUATION: 1 East Kansas
Liberty, MO

42. decorative arched windows which are further embellished by compound brick arches which follow the curve of the window. A brick string course ties the windows together. Comparison of the building with a photograph taken c. 1913 shows that an elaborate, pedimented cornice has been removed. The pediment originally contained the words "Castle Hall."
43. Dougherty's store that handled dry goods and carpets. By 1922 it housed the Church-Stephens Furniture Company, and by 1929 it was the site of the McConnell-Archer Furniture Company.






WOODY'S

HISTORIC INVENTORY

0041

1. No. 11-B		4. Present Name(s) Boguess Hardware		Jr. O.W.A.M. No 29	
2. County Clay		5. Other Name(s) Building			
3. Location of Negatives Liberty Community Development		105 East Kansas			
6. Specific Location 5 East Kansas		16. Thematic Category 030 050		28. No. of Stories 2	
7. City or Town If Rural, Township & Vicinity Liberty, Missouri		17. Date(s) or Period c. 1886		29. Basement? Yes <input checked="" type="checkbox"/> No <input type="checkbox"/>	
8. Site Plan with North Arrow 		18. Style or Design 47 69		30. Foundation Material	
		19. Architect or Engineer		31. Wall Construction masonry LB	
		20. Contractor or Builder		32. Roof Type & Material Flat; tar & gravel FT PR	
		21. Original Use, if apparent Commercial OAE		33. No. of Bays Front 3 Side	
		22. Present Use Commercial		34. Wall Treatment 50	
		23. Ownership Public <input type="checkbox"/> Private <input checked="" type="checkbox"/>		35. Plan Shape rectangular	
		24. Owner's Name & Address, if known Other 50		36. Changes (Explain in #42) Addition <input type="checkbox"/> Moved <input type="checkbox"/>	
9. Negative No. 5-12		25. Open to Public? Yes <input checked="" type="checkbox"/> No <input type="checkbox"/>		37. Condition Interior _____ Exterior good	
10. Site <input checked="" type="checkbox"/> Building Structure <input checked="" type="checkbox"/> Object <input type="checkbox"/>		26. Local Contact Person or Organization Liberty Mo, Community Devel.		38. Preservation Underway? Yes <input type="checkbox"/> No <input checked="" type="checkbox"/>	
11. On National Register? Yes <input type="checkbox"/> No <input checked="" type="checkbox"/>		12. Is It Eligible? Yes <input checked="" type="checkbox"/> No <input type="checkbox"/>		39. Endangered? By What? Yes <input type="checkbox"/> No <input checked="" type="checkbox"/>	
13. Part of Estab. Hist. Dist.? Yes <input type="checkbox"/> No <input checked="" type="checkbox"/>		14. District Potential? Yes <input checked="" type="checkbox"/> No <input type="checkbox"/>		40. Visible from Public Road? Yes <input checked="" type="checkbox"/> No <input type="checkbox"/>	
15. Name of Established District		27. Other Surveys in Which Included		41. Distance from and Frontage on Road 20' on E. Kansas	
42. Further Description of Important Features This building faces north. Decorative metal pilasters frame the storefront. A centrally located entrance is recessed from the plane created by the display windows. The second story displays two arches which spring from the Diocletian window of the center bay. The highly elaborate window treatment also sees a series of engaged columns providing the support for each of the arches. Their bases, as well as the voussoirs of the arch, are rusticated, creating a distinct impression of Romanesque Revival stylistic quality. The corners of the building feature semicircular turrets which (con't)					
43. History and Significance The earliest known tenant of this building was the D.E. Bell Hardware. In 1902 Sterling Price Boguess moved to Liberty and purchased Bell's implement and hardware stock. The business became known as Boguess and Sons in 1908.					
44. Description of Environment and Outbuildings The Courthouse is to the north of this building. To the east, and west are commercial buildings. A vacant lot is to the south,					

45. Sources of Information Heritage of Liberty, 1972, p. 64, 99. Clay County Centennial Souvenir, 1922, p. 37. Liberty Tribune, Nov. 12, 1945. Liberty Sun, April 21, 1982; Nov. 24, 1982		46. Prepared by PILAND/UGUCCIONI	
		47. Organization Liberty, Comm. Dev.	
		48. Date 4/85	49. Revision Date(s)

CONTINUATION: 5 East Kansas, Liberty, MO

CC-AS-001-018

42. terminate in a cone finial. A rectangular pediment extends beyond the cornice and a panel bears the legend "Jr. O.U.A.M. No. 29".



Jr. QUAM, No. 29.


• **BOGGESS**

DAYWAKE
IMPLEMENTS

DAYWAKE
IMPLEMENTS

TRACTORS

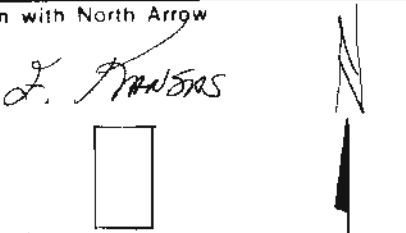
W O



HISTORIC INVENTORY

CLAS001-019

85CL0042

1. No. 11-C		4. Present Name(s) Beggs Drug Store		7 East Kansas Street Building	
2. County Clay		5. Other Name(s) 105 East Kansas; J.H. Barnes Drug Store; O.P. Gentry Drug Store			
3. Location of Negatives Liberty Community Development		16. Thematic Category 030 050		28. No. of Stories 2-1	
6. Specific Location 7 East Kansas		17. Date(s) or Period c. 1886 (add. 1967)		29. Basement? Yes <input checked="" type="checkbox"/> No <input type="checkbox"/>	
7. City or Town If Rural, Township & Vicinity Liberty, Missouri		18. Style or Design 04		30. Foundation Material	
8. Site Plan with North Arrow 		19. Architect or Engineer		31. Wall Construction masonry LB CB	
		20. Contractor or Builder		32. Roof Type & Material flat; tar & gravel	
9. Negative No. 5-11		21. Original Use, if apparent commercial OBE		33. No. of Bays Front 4 Side	
10. Site Building <input checked="" type="checkbox"/> Structure Object <input type="checkbox"/>		22. Present Use commercial		34. Wall Treatment brick	
11. On National Register? Yes <input type="checkbox"/> No <input checked="" type="checkbox"/>		23. Ownership Public <input type="checkbox"/> Private <input checked="" type="checkbox"/>		35. Plan Shape rectangular	
12. Is It Eligible? Yes <input checked="" type="checkbox"/> No <input type="checkbox"/>		24. Owner's Name & Address, if known other 20		36. Changes (Explain in #42) Addition <input checked="" type="checkbox"/> Alteration <input checked="" type="checkbox"/> Moved <input type="checkbox"/>	
13. Part of Estab. Hist. Dist.? Yes <input type="checkbox"/> No <input checked="" type="checkbox"/>		25. Open to Public? Yes <input checked="" type="checkbox"/> No <input type="checkbox"/>		37. Condition Interior _____ Exterior good	
14. District Potent'l? Yes <input checked="" type="checkbox"/> No <input type="checkbox"/>		26. Local Contact Person or Organization Liberty Mo, Community Devel.		38. Preservation Underway? Yes <input type="checkbox"/> No <input checked="" type="checkbox"/>	
15. Name of Established District		27. Other Surveys in Which Included		39. Endangered? By What? Yes <input type="checkbox"/> No <input checked="" type="checkbox"/>	
				40. Visible from Public Road? Yes <input checked="" type="checkbox"/> No <input type="checkbox"/>	
				41. Distance from and Frontage on Road 22 ft. on East Kansas	

CLAY

PR

42. Further Description of Important Features
The first story contains a store front with a central entrance. Another entrance is located at the east end of the building. A glass transom area separates the first from second story. Brick piers divide the second floor into 4 bays, each containing a rectangular window terminating in a semicircular arch. A prominent keystone centers each arch. The elaborately decorated cornice projects. It is bracketed and terminates in a broken pediment. A 22X30 foot concrete block addition was placed on the rear of the building in 1967.

43. History and Significance This building does not appear in a photograph of this area of the square dated December, 1885, but it was probably built soon after this date. Between 1901 and 1905 this building was the site of the J.H. Barnes Drug Store. In 1905 the business was purchased by Oliver P. Gentry. In addition to operating the drug store, Gentry also served as Liberty's Postmaster and was politically (cont)

44. Description of Environment and Outbuildings The Court House is north of this building. To the east and west are other commercial buildings.

45. Sources of Information Heritage of Liberty, 1976, p. 64. Woodson, History of Clay County, 1920, p. 384. Liberty Tribune, Feb. 11, 1910; Dec. 2, 1921, p. 1. Building permit # 2250, issued April 17, 1967. Liberty Tribune, Nov. 14, 1946		46. Prepared by PILAND/UGUCCIONI	
		47. Organization Liberty, Comm. Dev.	
		48. Date 4/85	49. Revision Date(s)

Continuation

HISTORIC INVENTORY

CL-AS-001-019

ADDRESS: 7 East Kansas

43. active. For awhile he was the private secretary to Missouri Governor A.M. Dockery. In 1910 Gentry sold the store to his sons, Harrison and Elston Gentry. By 1929 the Kelly-Walters Drug Company was located here. The Beggs Drug Store was here by 1954. Since the building was owned by Anna Meffert in 1955, it is likely that the building was originally constructed for Drs. Joseph and William Meffert.

44. Liberty Tribune, Oct. 27, 1955.





DIX
BEGGS

PRESCRIPTIONS

THE FINEST
INDEPENDENT


DOG SERVICE

5

HISTORIC INVENTORY

CLAS001-020

85CL0043

1. No 11-D		4. Present Name(s) 9 East Kansas	
2. County Clay		5. Other Name(s) Trimble Hardware <i>Stone Building</i>	
3. Location of Negatives Liberty Community Development			
6. Specific Location 9 East Kansas		16. Thematic Category 030 050	
7. City or Town If Rural, Township & Vicinity Liberty, Missouri		17. Date(s) or Period c. 1875	
8. Site Plan with North Arrow 		18. Style or Design <i>6A</i>	
		19. Architect or Engineer	
		20. Contractor or Builder	
		21. Original Use, if apparent commercial <i>OSE</i>	
		22. Present Use commercial	
		23. Ownership Public <input checked="" type="checkbox"/> Private <input checked="" type="checkbox"/>	
		24. Owner's Name & Address, if known <i>other 40 30</i>	
9. Negative No. 5-10		25. Open to Public? Yes <input checked="" type="checkbox"/> No <input type="checkbox"/>	
10. Site: Building <input checked="" type="checkbox"/> Structure: Object <input type="checkbox"/>		26. Local Contact Person or Organization Liberty Mo, Community Devel.	
11. On National Register? Yes <input type="checkbox"/> No <input checked="" type="checkbox"/>		27. Other Surveys in Which Included	
12. Is It Eligible? Yes <input checked="" type="checkbox"/> No <input type="checkbox"/>			
13. Part of Estab. Hist. Dist.? Yes <input type="checkbox"/> No <input checked="" type="checkbox"/>			
14. District Potent'l? Yes <input checked="" type="checkbox"/> No <input type="checkbox"/>			
15. Name of Established District		28. No. of Stories 2	
		29. Basement? Yes <input checked="" type="checkbox"/> No <input type="checkbox"/>	
		30. Foundation Material	
		31. Wall Construction masonry <i>LB</i>	
		32. Roof Type & Material flat; tar & gravel <i>FR</i>	
		33. No. of Bays Front 3 Side	
		34. Wall Treatment brick	
		35. Plan Shape <i>rectangular</i>	
		36. Changes (Explain in #42) Addition <input type="checkbox"/> Altered <input checked="" type="checkbox"/> Moved <input type="checkbox"/>	
		37. Condition Interior Exterior <i>good</i>	
		38. Preservation Underway? Yes <input type="checkbox"/> No <input checked="" type="checkbox"/>	
		39. Endangered? By What? Yes <input type="checkbox"/> No <input checked="" type="checkbox"/>	
		40. Visible from Public Road? Yes <input checked="" type="checkbox"/> No <input type="checkbox"/>	
		41. Distance from and Frontage on Road <i>30' on E. Kansas</i>	

CLAY

42. Further Description of Important Features
The building faces north onto Kansas. The first story contains a store front, with a recessed central entrance. A transom separates the first from second story. The second story is divided into three bays by regularly spaced, segmental arch windows. The windows feature a prominent keystone, and stone lugsills. The cornice overhangs and is bracketed.

43. History and Significance
This building has along history as the Trimble Hardware. W.L. Trimble moved to Liberty in 1884 and purchased the hardware stock of John Messick, who had been located in this building. In 1929 the firm was known as Trimble & Trimble Hardware


44. Description of Environment and Outbuildings
The Courthouse is north of this building. To the east and west are commercial buildings. The recently constructed Clay County Justice Center is to the south.

45. Sources of Information Heritage of Liberty, 1976, p. 64. Liberty Tribune, March 1, 1889. Woodson, History of Clay County, 1920, p. 325-26. Clay County Centennial Souvenir, 1922, p. 37.		46. Prepared by PILAND/UGUCCIONI	
		47. Organization Liberty, Comm. Dev.	
		48. Date	49. Revision Date(s)
		4/85	



HISTORIC INVENTORY

85CL0044

1. No 7-A		4. Present Name(s) Clay County Courthouse	
2. County Clay		5. Other Name(s)	
3. Location of Negatives Liberty Community Development		16. Thematic Category 030 250	
6. Specific Location 10 East Kansas		17. Date(s) or Period 1935-36	
7. City or Town, if Rural, Township & Vicinity Liberty, Missouri		18. Style or Design 70 99	
8. Site Plan with North Arrow 		19. Architect or Engineer Wight & Wight (KC Mo)	
		20. Contractor or Builder Bliss-Duncan Const Co (KC Mo)	
		21. Original Use, if apparent governmental 043	
		22. Present Use governmental	
		23. Ownership Public <input checked="" type="checkbox"/> Private <input type="checkbox"/>	
		24. Owner's Name & Address, if known	
9. Negative No. 7-10		25. Open to Public? Yes <input checked="" type="checkbox"/> No <input type="checkbox"/>	
10. Site Building <input checked="" type="checkbox"/> Structure Object		26. Local Contact Person or Organization Liberty Mo, Community Devel.	
11. On National Register? Yes <input type="checkbox"/> No <input checked="" type="checkbox"/>		27. Other Surveys in Which Included	
12. Is It Eligible? Yes <input checked="" type="checkbox"/> No <input type="checkbox"/>		30. Foundation Material concrete	
13. Part of Estab. Hist. Dist.? Yes <input type="checkbox"/> No <input checked="" type="checkbox"/>		31. Wall Construction <input checked="" type="checkbox"/> RC steel frame; reinf. conc.	
15. Name of Established District		32. Roof Type & Material <input checked="" type="checkbox"/> FT flat; tar & gravel	
		33. No. of Bays Front Side	
		34. Wall Treatment limestone 43	
		35. Plan Shape rectangular	
		36. Changes (Explain in #42) Addition Altered Moved	
		37. Condition Interior good Exterior good	
		38. Preservation Underway? Yes <input type="checkbox"/> No <input checked="" type="checkbox"/>	
		39. Endangered? By What? Yes <input type="checkbox"/> No <input checked="" type="checkbox"/>	
		40. Visible from Public Road? Yes <input checked="" type="checkbox"/> No <input type="checkbox"/>	
		41. Distance from and Frontage on Road 115 ft on East Kansas	

42. Further Description of Important Features The building has its primary orientation onto East Kansas Street, but its symmetrical design provides identical north and south facades and identical east and west facades. The building is sheathed in limestone panels and features a minimum of ornamentation. Its design concentrates on the bay divisions created by the expanses of stone juxtaposed against the window apertures. The parapet wall features a relief band of roundels and foliate ornament. The building terminates with a rectangular projection which bears the inscription "Clay County Courthouse." The east and west ends of this

43. History and Significance The present Clay County Courthouse is the third to occupy this prominent position on the square. The first was built in 1828 and was brick with decorative fanlights over the doors and windows. It was destroyed by fire in March of 1857. In May the Court authorized a new building to take its place and appropriated \$35,000 for that purpose. This building was designed by (cont)

44. Description of Environment and Outbuildings The Courthouse is centrally placed in the town square and commercial buildings line the adjacent blocks facing the square.

45. Sources of information Dedication Program, Clay County Courthouse, June 6, 1936. Ohman, Encyclopedia of Missouri Courthouses, 1981. Liberty Tribune, May 28, 1936, p. 1 Kansas City Journal-Post, June 4, 1936. (con't)	46. Prepared by PILAND/BUCCIONI
	47. Organization Liberty, Comm. Dev.
	48. Date 4/5/85

CLAY

Continuation

HISTORIC INVENTORY

CL-AS 001-021

ADDRESS: 10 East Kansas
Liberty, MO

- 42. projection bear rectangular relief panels which depict eagles.
- 43. Peter McDuff, a Scottish immigrant who had also designed court-houses for Clinton and Platte counties. McDuff's design, featured an X-shaped plan with a sheltering portico across its main facade. The building terminated in a colonnaded cylindrical drum which carried a dome with a figure of Justice perched above. In 1934 amidst the fervor of new governmental building construction inspired by the Public Works Administration, Clay County approved \$200,000 worth of bonds to construct a new courthouse, feeling that the 1857 building had become obsolescent. Prominent Kansas City architects Wight & Wight (whose designs included the Nelson-Atkins Museum of Art in Kansas City,) won the commission for the building with a very "modern" design which won over the more traditional concepts which had been presented. The building, with its sleek limestone facade and minimum surface ornamentation, reflects the larger trends then current, which featured the Art Deco and Art Moderne styles.
- 45. Western Contractor, Jan. 9, 1935 p.16; Jan. 23, 1935, p.16; Feb. 20, 1935, p.12 .





HISTORIC INVENTORY

CLASCOI - 022

85CL0045

1. No.

2. County
CLAY


4. Present Name(s)

5. Other Name(s)

6. Further Description of Important Features

7. History and Significance

8. Description of Environment and Outbuildings

1. No 11-E		4. Present Name(s) Buttons and Bows Fabric Shop Inc.	
2. County Clay		5. Other Name(s) 109-11 East Kansas ; 10 East Kansas Garth Building	
3. Location of Negatives Liberty Community Development			
6. Specific Location 11 East Kansas		16. Thematic Category 030 050	
7. City or Town - If Rural, Township & Vicinity Liberty, Missouri		17. Date(s) or Period c.1884	
8. Site Plan with North Arrow 		18. Style or Design 64	
9. Negative No. 5-9		19. Architect or Engineer	
10. Site: Building XXX Structure: Object III		20. Contractor or Builder	
11. On National Register? Yes: No: XXX		21. Original Use, if apparent commercial 02E	
12. Is It Eligible? Yes: No: XXX		22. Present Use commercial	
13. Part of Estab. Hist. Dist.? Yes: No: IXX		23. Ownership Public: Private: XXX	
14. District Potent'l? Yes: No: XXX		24. Owner's Name & Address, if known other 50	
15. Name of Established District		25. Open to Public? Yes: No: XXX	
16. Further Description of Important Features This two story building contains a store front for retail activity on the first floor. The entrance is centrally located and flanked on either side by plate glass windows. A transom area is divided into a multitude of smaller panes by horizontal and vertical muntins. The windows of the second story feature triangular pediments. A projecting metal cornice features decorative brackets, and a pellet molding. A secondary entrance to the second floor is at the west end of the main facade.		26. Local Contact Person or Organization Liberty Mo, Community Devel.	
17. History and Significance The 1906 Sandborn Map shows a grocery occupying this building. In 1911 it was known as the Garth Building and housed the Carver Grocery and the offices of the Liberty Advance. In the 1920's clothing stores occupied the building (Clark's Clothing and Shoes; Ruckel's Clothing Store).		27. Other Surveys in Which Included	
18. Description of Environment and Outbuildings The Court House is to the north of this building. Other commercial buildings are to the east and west. The recently constructed Clay County Justice Center is to the south.		28. No. of Stories 2	
19. Sources of Information Heritage of Liberty, 1976, p. 64. Clay County Centennial Souvenir, 1922, p. 37.		29. Basement? Yes: No: XXX	
		30. Foundation Material	
		31. Wall Construction masonry LR	
		32. Roof Type & Material flat; tar & gravel	
		33. No. of Bays Front: 4 Side	
		34. Wall Treatment stucco 61	
		35. Plan Shape rectangular	
		36. Changes (Explain in #42) Addition: Altered: Moved:	
		37. Condition Interior: Exterior: good	
		38. Preservation Underway? Yes: No: XXX	
		39. Endangered? By What? Yes: No: XXX	
		40. Visible from Public Road? Yes: No: XXX	
		41. Distance from and Frontage on Road 28' on E. Kansas	
		46. Prepared by PILAND/UGUCCIONI	
		47. Organization Liberty, Comm. Dev.	
		48. Date 4/85	
		49. Revision Date(s)	


lt's
DE STORE

BUTTONS & BOWS
FABRIC SHOP INC.



HISTORIC INVENTORY

95CL0046

<p>1. No. 11-F</p> <p>2. County Clay</p> <p>3. Location of Negatives Liberty Community Development</p>	<p>4. Present Name(s) Brant's <i>15 East Kansas Street Building</i></p> <p>5. Other Name(s) Matthews Building; Allens Building; 115-19 East Kansas; 12-14 East Kansas</p>				
<p>6. Specific Location 15 East Kansas</p> <p>7. City or Town If Rural, Township & Vicinity Liberty, Missouri</p> <p>8. Site Plan with North Arrow <i>E. KANSAS</i> </p>	<p>16. Thematic Category <i>030-050</i></p> <p>17. Date(s) or Period c. 1876</p> <p>18. Style or Design <i>67</i></p> <p>19. Architect or Engineer</p> <p>20. Contractor or Builder</p> <p>21. Original Use, if apparent commercial <i>DE OAH OA</i></p> <p>22. Present Use commercial</p> <p>23. Ownership Public <input type="checkbox"/> Private <input checked="" type="checkbox"/></p> <p>24. Owner's Name & Address, if known <i>441 50 20</i></p> <p>25. Open to Public? Yes <input checked="" type="checkbox"/> No <input type="checkbox"/></p> <p>26. Local Contact Person or Organization Liberty Mo, Community Devel.</p> <p>27. Other Surveys in Which Included</p>				
<p>9. Negative No. 5-8</p> <p>10. Site <input checked="" type="checkbox"/> Building <input checked="" type="checkbox"/> Structure <input type="checkbox"/> Object <input type="checkbox"/></p> <table border="1" style="width:100%; border-collapse: collapse;"> <tr> <td style="width:50%;">11. On National Register? Yes <input type="checkbox"/> No <input checked="" type="checkbox"/></td> <td style="width:50%;">12. Is It Eligible? Yes <input checked="" type="checkbox"/> No <input type="checkbox"/></td> </tr> <tr> <td>13. Part of Estab. Hist. Dist.? Yes <input type="checkbox"/> No <input checked="" type="checkbox"/></td> <td>14. District Potent.? Yes <input checked="" type="checkbox"/> No <input type="checkbox"/></td> </tr> </table> <p>15. Name of Established District</p>	11. On National Register? Yes <input type="checkbox"/> No <input checked="" type="checkbox"/>	12. Is It Eligible? Yes <input checked="" type="checkbox"/> No <input type="checkbox"/>	13. Part of Estab. Hist. Dist.? Yes <input type="checkbox"/> No <input checked="" type="checkbox"/>	14. District Potent.? Yes <input checked="" type="checkbox"/> No <input type="checkbox"/>	<p>28. No. of Stories 2</p> <p>29. Basement? Yes <input type="checkbox"/> No <input type="checkbox"/></p> <p>30. Foundation Material</p> <p>31. Wall Construction masonry <i>LB</i></p> <p>32. Roof Type & Material flat; tar & gravel <i>FT PL</i></p> <p>33. No. of Bays Front 7 Side</p> <p>34. Wall Treatment stucco <i>61</i></p> <p>35. Plan Shape rectangular</p> <p>36. Changes (Explain in #42) Addition <input type="checkbox"/> Altered <input checked="" type="checkbox"/> Moved <input type="checkbox"/></p> <p>37. Condition Interior Exterior <u>good</u></p> <p>38. Preservation Underway? Yes <input type="checkbox"/> No <input checked="" type="checkbox"/></p> <p>39. Endangered? By What? Yes <input type="checkbox"/> No <input checked="" type="checkbox"/></p> <p>40. Visible from Public Road? Yes <input checked="" type="checkbox"/> No <input type="checkbox"/></p> <p>41. Distance from and Frontage on Road 42' on E. Kansas</p>
11. On National Register? Yes <input type="checkbox"/> No <input checked="" type="checkbox"/>	12. Is It Eligible? Yes <input checked="" type="checkbox"/> No <input type="checkbox"/>				
13. Part of Estab. Hist. Dist.? Yes <input type="checkbox"/> No <input checked="" type="checkbox"/>	14. District Potent.? Yes <input checked="" type="checkbox"/> No <input type="checkbox"/>				

1. No. 2. County CLAY 4. Present Name(s) 5. Other Name(s)

42. Further Description of Important Features This building faces north onto East Kansas. The first story has been substantially altered by a retail storefront. The second story features such original details as segmental arch windows, ornate projecting lintels above the arched transoms of the windows, and a denticulated cornice with intermittent scrolled brackets.

43. History and Significance This building was probably erected for pioneer druggist, Trigg Allen, who was listed in the 1877 Clay County Atlas as being in business on the south side of the square. In 1892 Allen's daughter married Dr. Francis H. Matthews, who had his office in this building. It also housed the J.H. Barnes Drug Store (1908-22) and the Post Office.

44. Description of Environment and Outbuildings The Courthouse is north of this structure. To the east and west are commercial buildings. The new Clay County Justice Center is to the south.

<p>45. Sources of Information Woodson, History of Clay County, 1920, p. 44 Heritage of Liberty, 1976, pp. 64, 99. Liberty Tribune, May 31, 1912. Portrait and Biographical Record, p. 151.</p>	<p>46. Prepared by PILAND/UGUCCIONI</p> <p>47. Organization Liberty, Comm. Dev.</p> <p>48. Date 4/85</p> <p>49. Revision Date(s)</p>
--	--

Continuation

HISTORIC INVENTORY

CL-AS-001-023

ADDRESS: 15 East Kansas
Liberty, Missouri

45. Clay County Centennial Souvenir, 1922, p. 37.





Brant's
MEN'S & BOYS' WEAR

Brant's
FAMILY SHOE STORE

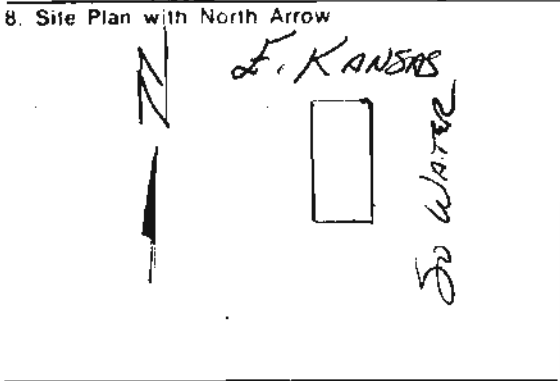
HISTORIC INVENTORY

85CL0047

1. No. 11-G	4. Present Name(s) National Commercial Bank of Liberty
2. County Clay	5. Other Name(s) Liberty Savings Association; Commercial Bank
3. Location of Negatives Liberty Community Development	

6. Specific Location
17 East Kansas

7. City or Town If Rural, Township & Vicinity
Liberty, Missouri



9. Negative No. 5-7

10. Site: Building Structure: Object

11. On National Register? Yes No 12. Is it Eligible? Yes No

13. Part of Estab. Hist. Dist.? Yes No 14. District Potent'l? Yes No

15. Name of Established District

16. Thematic Category

17. Date(s) or Period
1877 Oct 1915

18. Style or Design
52 69

19. Architect or Engineer

20. Contractor or Builder

21. Original Use, if apparent
bank 02D

22. Present Use
bank

23. Ownership Public Private

24. Owner's Name & Address, if known
other 40

25. Open to Public? Yes No

26. Local Contact Person or Organization
Liberty Mo, Community Devel.

27. Other Surveys in Which Included

28. No. of Stories 2

29. Basement? Yes No

30. Foundation Material

31. Wall Construction
masonry LB

32. Roof Type & Material FF DP
flat; tar & gravel

33. No. of Bays Front 6 Side

34. Wall Treatment
stone 40

35. Plan Shape rectangular

36. Changes (Explain in #42) Addition Altered Moved

37. Condition Interior Exterior good

38. Preservation Underway? Yes No

39. Endangered? By What? Yes No

40. Visible from Public Road? Yes No

41. Distance from and Frontage on Road
35 ft on E. Kansas

42. Further Description of Important Features The building is located at the southwest corner of Kansas and Water Streets, and its main facade faces north. The building has a strong Classical Revival architectural flavor. This is a result of its imposing stone facade and numerous decorative details which include swag relief carvings above the doors of the side bays, a denticulated stringcourse separating the two stories, projecting bracketed lugsills and ornamental swags below the windows of the end bays on the second story, starburst patterns on the second story window transoms, piers framing the windows of

43. History and Significance The Liberty Savings Association was organized in 1865 with Thomas Gordon serving as President and Darius Gittings serving as Cashier. The Association was purchased by the Commercial Savings Bank in April, 1902. The Commercial Savings Bank completely remodeled the building in 1915, including a new stone facade. The first floor of the north facade was further remodeled in 1955. The building has also been occupied by the J.S. Conway

44. Description of Environment and Outbuildings The Courthouse is north of this building. To the east and west are other commercial buildings. To the south is the new Clay County Justice Center.

45. Sources of Information
Woodson, History of Clay County, 1920, p. 352.
The First 100 Years, National Commercial Bank, 1967.
Liberty Tribune, Aug. 2, 1912, p. 2; May 26, 1955.

46. Prepared by
PILAND/UGUCCIONI

47. Organization
Liberty, Comm. Dev.

48. Date 4/85 49. Revision Date(s)

1. No. 2. County CLAY 4. Present Name(s)

5. Other Features

Continuation

HISTORIC INVENTORY

CL-AS-001-024

ADDRESS: 17 East Kansas
Liberty, Missouri

42. the second story, and a pellet molding on the entablature,

43. Grocery.

45. Heritage of Liberty, 1976, p. 67.


Clay County Centennial Souvenir, 1922, p. 37.





HISTORIC INVENTORY

85CL0048

1. No. 12-A		4. Present Name(s) University of Missouri/Lincoln University Clay County Extension Center	
2. County Clay		5. Other Name(s) Citizens Bank <i>-name</i>	
3. Location of Negatives Liberty Community Development			
6. Specific Location 103 East Kansas		16. Thematic Category	28. No. of Stories 2
7. City or Town If Rural, Township & Vicinity Liberty, Missouri		17. Date(s) or Period 1913-14	29. Basement? Yes <input checked="" type="checkbox"/> No <input type="checkbox"/>
8. Site Plan with North Arrow 		18. Style or Design 52 69	30. Foundation Material
		19. Architect or Engineer	31. Wall Construction reinforced concrete
		20. Contractor or Builder	32. Roof Type & Material flat; tar & gravel
		21. Original Use, if apparent bank <i>22D</i>	33. No. of Bays Front Side 6
		22. Present Use commercial/educational	34. Wall Treatment brick; stone
		23. Ownership Public <input type="checkbox"/> Private <input checked="" type="checkbox"/>	35. Plan Shape rectangular
		24. Owner's Name & Address, if known <i>Other 3040</i>	36. Changes (Explain in #42) Addition: <input type="checkbox"/> Altered: <input type="checkbox"/> Moved: <input type="checkbox"/>
9. Negative No. 5-6		25. Open to Public? Yes <input checked="" type="checkbox"/> No <input type="checkbox"/>	37. Condition Interior: <input type="checkbox"/> Exterior: <i>good</i>
10. Site Building <input checked="" type="checkbox"/> Structure Object <input type="checkbox"/>		26. Local Contact Person or Organization Liberty Mo, Community Devel.	38. Preservation Underway? Yes <input type="checkbox"/> No <input checked="" type="checkbox"/>
11. On National Register? Yes <input type="checkbox"/> No <input checked="" type="checkbox"/>	12. Is It Eligible? Yes <input checked="" type="checkbox"/> No <input type="checkbox"/>	27. Other Surveys in Which Included	39. Endangered? By What? Yes <input type="checkbox"/> No <input checked="" type="checkbox"/>
13. Part of Estab. Hist. Dist? Yes <input type="checkbox"/> No <input checked="" type="checkbox"/>	14. District Potent'l? Yes <input checked="" type="checkbox"/> No <input type="checkbox"/>		40. Visible from Public Road? Yes <input checked="" type="checkbox"/> No <input type="checkbox"/>
15. Name of Established District			41. Distance from and Frontage on Road approx 15' on E. Kansas
42. Further Description of Important Features This corner building follows the grade along South Water Street. As a result, there is an elevated basement level visible along the west facade. The main facade features Classical Revival architectural elements in the engaged columns supporting an entablature. The entrance bay is faced with stone. A projecting stone cornice follows the perimeter of the building. A cartouche carved in stone extends beyond the roof line on the main facade. A smooth stone band course begins on the main facade and continues to the (con't)			
43. History and Significance The Citizens Bank was organized in 1906 and was originally housed in the building at 104 East Franklin. The first President of the bank was L.A. Davidson. To keep pace with the increasing business, the capital stock was raised from \$25,000 in 1906, to \$50,000 in 1910, to \$75,000 in 1913. The bank moved into this building in March of 1914. The building (con't)			
44. Description of Environment and Outbuildings Commercial buildings are north and west of this structure. City Hall is to the east.			
45. Sources of Information Woodson, History of Clay County, 1920, pp. 349-350.			46. Prepared by PILAND/UGUCCIONI
			47. Organization Liberty, Comm. Dev.
			48. Date 3/24/85
			49. Revision Date(s)

CLAY

Present Name(s)

Other Features

#43. (cont.)

currently houses some County offices and the Clay County Extension Center of the University of Missouri and Lincoln University.

42. (cont.)

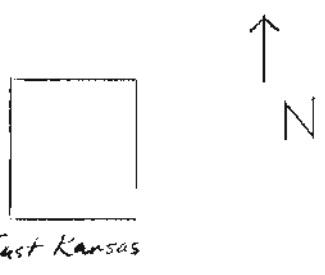
first bay of the secondary facades, where it functions as a label mold for the windows. Brick pilasters, at intervals, define the bays of the secondary facades.





HISTORIC INVENTORY

85CL0049


1. No. 8-G		4. Present Name(s) 111-13 East Kansas <i>Street Building</i>		1. No.
2. County Clay		5. Other Name(s) 114 East Kansas		
3. Location of Negatives Liberty Community Development				
6. Specific Location 111-13 East Kansas		16. Thematic Category		2. County CLAY
7. City or Town II Rural, Township & Vicinity Liberty, Missouri		17. Date(s) or Period c. 1880's		
8. Site Plan with North Arrow 		18. Style or Design <i>64</i>		
		19. Architect or Engineer		
		20. Contractor or Builder		
		21. Original Use, if apparent commercial <i>DEE</i>		
		22. Present Use commercial		
		23. Ownership Public <input type="checkbox"/> Private <input checked="" type="checkbox"/>		
		24. Owner's Name & Address, if known <i>Other 30 50</i>		
		25. Open to Public? Yes <input type="checkbox"/> No <input checked="" type="checkbox"/>		
9. Negative No. 1-18 & 1-19		26. Local Contact Person or Organization Liberty Mo, Community Devel.		4. Present Name(s)
10. Site <input checked="" type="checkbox"/> Building <input checked="" type="checkbox"/> Structure <input type="checkbox"/> Object <input type="checkbox"/>		27. Other Surveys in Which Included		
11. On National Register? Yes <input type="checkbox"/> No <input checked="" type="checkbox"/>		28. No. of Stories 2		
12. Is It Eligible? Yes <input type="checkbox"/> No <input checked="" type="checkbox"/>		29. Basement? Yes <input type="checkbox"/> No <input checked="" type="checkbox"/>		
13. Part of Estab. Hysl. Dist.? Yes <input type="checkbox"/> No <input checked="" type="checkbox"/>		30. Foundation Material		
14. District Potent'l? Yes <input type="checkbox"/> No <input checked="" type="checkbox"/>		31. Wall Construction masonry <i>LB</i>		
15. Name of Established District		32. Roof Type & Material <i>FR</i> flat; tar & gravel		
		33. No. of Bays Front Side		
		34. Wall Treatment brick; metal <i>30</i>		
		35. Plan Shape rectangular		
		36. Changes (Explain in #42) Addition <input type="checkbox"/> Altered <input checked="" type="checkbox"/> Moved <input type="checkbox"/>		
		37. Condition Interior Exterior <i>good</i>		
		38. Preservation Underway? Yes <input type="checkbox"/> No <input checked="" type="checkbox"/>		
		39. Endangered? By What? Yes <input type="checkbox"/> No <input checked="" type="checkbox"/>		
		40. Visible from Public Road? Yes <input type="checkbox"/> No <input checked="" type="checkbox"/>		
		41. Distance from and Frontage on Road <i>E Kansas</i> approx. 30 ft. on		
42. Further Description of Important Features The main facade of this building faces south. Because of the alterations, it is difficult to be certain this was originally a single building, as indicated by the 1906 Sandborn Map. The west portion is veneered with metal and contains an overhead garage entrance. The east portion has a brick facade with a centrally placed, recessed entrance. Small windows flank the entrance. The upper story is fenestrated with two rectangular windows.				
43. History and Significance The original tenant of this building has not been identified. By 1908 the Pruett Machine Shop was located in this building. Tenants in 1911 included the Electric Theater and a pool hall operated by G.C. Heflebower. By 1940 the Claco Radio and Electric company was located in this building.				
44. Description of Environment and Outbuildings The City Hall building is south of this structure. To the east and west are other commercial building. A surface parking area is to the north.				
45. Sources of Information Clay County Centennial Souvenir, 1922, p. 38. Heritage of Liberty, 1976, p. 103. Liberty Tribune, Oct. 24, 1940.			46. Prepared by PILAND/UGUCCIONI	
			47. Organization Liberty, Comm. Dev.	
			48. Date 4/85	
			49. Revision Date(s)	





HISTORIC INVENTORY

85C0050


1. No 8-J		4. Present Name(s) 115 East Kansas <i>Street Building</i>		1 No.
2. County Clay		5. Other Name(s) 216 East Kansas		
3. Location of Negatives Liberty Community Development				
6. Specific Location 115 East Kansas		15. Thematic Category		2 County CLAY
7. City or Town - If Rural, Township & Vicinity Liberty, Missouri		17. Date(s) or Period c. 1880's		
8. Site Plan with North Arrow 		18. Style or Design <i>67</i>		
		19. Architect or Engineer		
		20. Contractor or Builder		
		21. Original Use, if apparent Commercial <i>02E</i>		
		22. Present Use Commercial		
		23. Ownership Public <input type="checkbox"/> Private <input checked="" type="checkbox"/>		
		24. Owner's Name & Address, if known <i>Other 30</i>		
		25. Open to Public? Yes <input type="checkbox"/> No <input checked="" type="checkbox"/>		
9. Negative No. 1-20		26. Local Contact Person or Organization Liberty Mo, Community Devel.		4 Present Number(s) PR
10. Site <input checked="" type="checkbox"/> Building <input checked="" type="checkbox"/>		27. Other Surveys in Which Included		
11. On National Register? Yes <input type="checkbox"/> No <input checked="" type="checkbox"/>		38. Preservation Underway? Yes <input type="checkbox"/> No <input type="checkbox"/>		
12. Is It Eligible? Yes <input checked="" type="checkbox"/> No <input type="checkbox"/>		39. Endangered? By What? Yes <input type="checkbox"/> No <input checked="" type="checkbox"/>		
13. Part of Estab. Hist. Dist.? Yes <input type="checkbox"/> No <input checked="" type="checkbox"/>		40. Visible from Public Road? Yes <input checked="" type="checkbox"/> No <input type="checkbox"/>		
14. District Potent? Yes <input checked="" type="checkbox"/> No <input type="checkbox"/>		41. Distance from and Frontage on Road 20 ft. on E. Kansas		
15. Name of Established District				
42. Further Description of Important Features The main facade of this building faces south. The first floor has been remodeled. Two entrance doors are placed at the west end of the south facade. Two multipaned, fixed windows are at the east end of this facade. The second floor is fenestrated with three windows with semicircular arched heads. A band course of projecting brick also arches above the windows. The cornice features corbelled brick.				
43. History and Significance The original tenant of this building has not been identified. In 1906 it housed a saloon. By 1909 it housed the Liberty Heating and Plumbing Company.				
44. Description of Environment and Outbuildings A surface parking area is to the east of the building. To the south is City Hall. Commercial buildings are to the west and north.				
45. Sources of Information Liberty Tribune, March 29, 1912.		46. Prepared by PILAND/UGUCCIONI		
		47. Organization Liberty, Comm. Dev.		
		48. Date 4/85		
		49. Revision Date(s)		



HISTORIC INVENTORY

CLAS001-027

85CLOOSI

1. No. 9-A		4. Present Name(s) The Corner Tavern		200 East Kansas Street	
2. County Clay		5. Other Name(s) The Shafer Building		Building	
3. Location of Negatives Liberty Community Development		16. Thematic Category		28. No. of Stories 1	
6. Specific Location 200 East Kansas		17. Date(s) or Period c. 1910		29. Basement? Yes <input type="checkbox"/> No <input type="checkbox"/>	
7. City or Town II Rural, Township & Vicinity Liberty, Missouri		18. Style or Design 63		30. Foundation Material	
8. Site Plan with North Arrow 		19. Architect or Engineer		31. Wall Construction Masonry UD	
9. Negative No. #4-7		20. Contractor or Builder		32. Roof Type & Material Flat, Tar & Gravel FT	
10. Site: Building <input checked="" type="checkbox"/> Structure: Object <input type="checkbox"/>		21. Original Use, if apparent Commercial OSE		33. No. of Bays Front Side	
11. On National Register? Yes <input type="checkbox"/> No <input checked="" type="checkbox"/>		22. Present Use Commercial		34. Wall Treatment Brick 30	
12. Is II Eligible? Yes <input checked="" type="checkbox"/> No <input type="checkbox"/>		23. Ownership Public <input type="checkbox"/> Private <input checked="" type="checkbox"/>		35. Plan Shape rectangular	
13. Part of Estab. Hist. Dist.? Yes <input type="checkbox"/> No <input checked="" type="checkbox"/>		24. Owner's Name & Address, if known		36. Changes (Explain in #42) Addition: <input type="checkbox"/> Moved: <input type="checkbox"/> Altered: <input checked="" type="checkbox"/>	
14. District Potent'l? Yes <input checked="" type="checkbox"/> No <input type="checkbox"/>		25. Open to Public? Yes <input checked="" type="checkbox"/> No <input type="checkbox"/>		37. Condition Interior: <input type="checkbox"/> Exterior: Good	
15. Name of Established District		26. Local Contact Person or Organization Liberty Mo, Community Devel.		38. Preservation Underway? Yes <input type="checkbox"/> No <input checked="" type="checkbox"/>	
		27. Other Surveys in Which Included		39. Endangered? By What? Yes <input type="checkbox"/> No <input checked="" type="checkbox"/>	
				40. Visible from Public Road? Yes <input checked="" type="checkbox"/> No <input type="checkbox"/>	
				41. Distance from and Frontage on Road approx 10' on E. Kansas	

CLAY

42. Further Description of Important Features This building is a simple rectangle in plan and is constructed of brick. It is situated on a corner and the canted primary entrance is located at the junction of the side walls, and is supported by a single metal column. A large rectangular window area on the Kansas Street facade has been filled in with wood panelling. The west facade contains another store front near the north end.

43. History and Significance This commercial building has had a variety of tenants. In 1929 it housed a grocery. In 1933 Charles Ward opened a tire shop in this building.

44. Description of Environment and Outbuildings Surface parking lots are to the north, south, and west of this building. To the east is a commercial building.

45. Sources of Information Liberty City Directories Liberty Tribune, Feb. 16, 1933		46. Prepared by PILAND/UGUCCIONI	
		47. Organization Liberty, Comm. Dev.	
		48. Date 4/85	49. Revision Date(s)



Budweiser
ON TAP

Budweiser

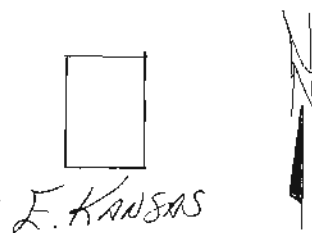
BEER



HISTORIC INVENTORY

85CL0052

1. No. 9-B	4. Present Name(s) Liberty Auto Supply
2. County Clay	5. Other Name(s)
3. Location of Negatives Liberty Community Development	

6. Specific Location 204 East Kansas	16. Thematic Category 290	28. No. of Stories 1
	17. Date(s) or Period c. 1915	29. Basement? Yes <input type="checkbox"/> No <input type="checkbox"/>
7. City or Town - If Rural, Township & Vicinity Liberty, Missouri	18. Style or Design 69	30. Foundation Material
	19. Architect or Engineer	31. Wall Construction masonry UD
8. Site Plan with North Arrow 	20. Contractor or Builder	32. Roof Type & Material FT truss, composition
	21. Original Use, if apparent Commercial DJE UD	33. No. of Bays Front 5 Side 63
9. Negative No. 4-5	22. Present Use commercial	34. Wall Treatment brick
	23. Ownership Public <input type="checkbox"/> Private <input checked="" type="checkbox"/>	35. Plan Shape rectangular
10. Site I. BuildingXX Structure I. Object II	24. Owner's Name & Address, if known other 40 30	36. Changes (Explain in #42) Addition <input type="checkbox"/> Altered <input type="checkbox"/> Moved <input type="checkbox"/>
	25. Open to Public? Yes <input checked="" type="checkbox"/> No <input type="checkbox"/>	37. Condition Interior <input type="checkbox"/> Exterior good
11. On National Register? Yes <input type="checkbox"/> No <input checked="" type="checkbox"/>	26. Local Contact Person or Organization Liberty Mo, Community Devel.	38. Preservation Underway? Yes <input type="checkbox"/> No <input checked="" type="checkbox"/>
12. Is It Eligible? Yes <input checked="" type="checkbox"/> No <input type="checkbox"/>		39. Endangered? By What? Yes <input type="checkbox"/> No <input checked="" type="checkbox"/>
13. Part of Estab. Hist. Dist.? Yes <input type="checkbox"/> No <input checked="" type="checkbox"/>	27. Other Surveys in Which Included	40. Visible from Public Road? Yes <input checked="" type="checkbox"/> No <input type="checkbox"/>
14. District Potent'l? Yes <input checked="" type="checkbox"/> No <input type="checkbox"/>		41. Distance from and Frontage on Road approx 30' on E. Kansas
15. Name of Established District		

42. Further Description of Important Features
This building faces south. The simple brick structure features a central entrance. Rectangular window openings contain fixed panes of glass and have stone lugsills. The parapet wall peaks over the center bay.

43. History and Significance
The importance of the automobile in Liberty's history is evidenced by this building. In 1929 it housed the McDavid Motor Company. In the 1940's it housed the Evans-Hall Garage. By 1946 this building and the building to the east were both utilized by the Liberty Truck and Tractor Company.

44. Description of Environment and Outbuildings
Surface parking areas are to the north and south of this building. To the east and west are other commercial buildings.

45. Sources of Information Liberty City Directories, Liberty Tribune, May 16, 1946	46. Prepared by PILAND/UGUCCIONI
	47. Organization Liberty, Comm. Dev.
	48. Date 4/85
	49. Revision Date(s)

County CLAY
 Present Name(s)
 County Number




Liberty Auto Supply

AUTO PARTS

HISTORIC INVENTORY

85CLO053

1. No 9-C	4. Present Name(s) Re-Mac Auto
2. County Clay	5. Other Name(s) 210 East Kansas Street Building
3. Location of Negatives Liberty Community Development	

6. Specific Location 210 East Kansas	16. Thematic Category 290	28. No. of Stories 1
	17. Date(s) or Period c. 1915	29. Basement? Yes <input type="checkbox"/> No <input type="checkbox"/>
7. City or Town - If Rural, Township & Vicinity Liberty, Missouri	18. Style or Design 69	30. Foundation Material
8. Site Plan with North Arrow 	19. Architect or Engineer	31. Wall Construction masonry WD
	20. Contractor or Builder	32. Roof Type & Material truss; composition FT+P
9. Negative No. 4-4	21. Original Use, if apparent commercial ODE 16D	33. No. of Bays Front Side
	22. Present Use commercial	34. Wall Treatment brick
10. Site <input checked="" type="checkbox"/> Building <input checked="" type="checkbox"/> Structure <input type="checkbox"/> Object <input type="checkbox"/>	23. Ownership Public <input type="checkbox"/> Private <input checked="" type="checkbox"/>	35. Plan Shape rectangular
	24. Owner's Name & Address, if known Other 40 30	36. Changes (Explain in #42) Addition <input type="checkbox"/> Altered <input type="checkbox"/> Moved <input type="checkbox"/>
11. On National Register? Yes <input type="checkbox"/> No <input checked="" type="checkbox"/>	25. Open to Public? Yes <input checked="" type="checkbox"/> No <input type="checkbox"/>	37. Condition Interior Exterior good
12. Is it Eligible? Yes <input checked="" type="checkbox"/> No <input type="checkbox"/>	26. Local Contact Person or Organization Liberty Mo, Community Devel.	38. Preservation Underway? Yes <input type="checkbox"/> No <input checked="" type="checkbox"/>
13. Part of Estab. Hist. Dist.? Yes <input type="checkbox"/> No <input checked="" type="checkbox"/>	27. Other Surveys in Which Included	39. Endangered? By What? Yes <input type="checkbox"/> No <input checked="" type="checkbox"/>
14. District Potent? Yes <input checked="" type="checkbox"/> No <input type="checkbox"/>		40. Visible from Public Road? Yes <input checked="" type="checkbox"/> No <input type="checkbox"/>
15. Name of Established District		41. Distance from and Frontage on Road approx 35' on E. Kansas

42. Further Description of Important Features This building continues the wall of the building immediately adjacent on the west. The physical characteristics are identical and include: single pane glass set into rectangular window frames; a parapet wall that peaks over the center bay; and garage bays for vehicular access.

43. History and Significance This building evidences the arrival of the automobile in Liberty. In 1929 this was known as the Liberty Garage. In the 1940's it housed the Baker Garage.

44. Description of Environment and Outbuildings Surface parking lots are north and south of this building. To the east and west are commercial buildings.

45. Sources of Information
Liberty City Directories
Liberty Tribune, May 16, 1946

46. Prepared by PILAND/UGUCCIONI
47. Organization Liberty, Comm. Dev.
48. Date 4/85
49. Revision Date(s)

CLAY COUNTY HISTORIC NATIONAL REGISTER

ply




RE-MAC AUTO
AUTOMOTIVE 781-6788 SPECIALISTS



HISTORIC INVENTORY

85CL0054


1. No. 9-D		4. Present Name(s) 214 East Kansas Street Building		1 No.
2. County Clay		5. Other Name(s)		
3. Location of Negatives Liberty Community Development				
6. Specific Location 214 East Kansas		16. Thematic Category		2 County CLAY
7. City or Town If Rural, Township & Vicinity Liberty, Missouri		17. Date(s) or Period c. 1900		
8. Site Plan with North Arrow 		18. Style or Design 69		
9. Negative No. 4-3		19. Architect or Engineer		4 Present Name(s)
		20. Contractor or Builder		
10. Site Building Structure Object		21. Original Use, if apparent commercial OSE 16D		5 Present Name(s)
		22. Present Use commercial		
11. On National Register? Yes <input type="checkbox"/> No <input checked="" type="checkbox"/>		23. Ownership Public <input type="checkbox"/> Private <input checked="" type="checkbox"/>		6 Present Name(s)
		24. Owner's Name & Address, if known		
12. Is II Eligible? Yes <input checked="" type="checkbox"/> No <input type="checkbox"/>		25. Open to Public? Yes <input checked="" type="checkbox"/> No <input type="checkbox"/>		7 Present Name(s)
		26. Local Contact Person or Organization Liberty Mo, Community Devel.		
13. Part of Estab. Hist. Dist.? Yes <input type="checkbox"/> No <input checked="" type="checkbox"/>		27. Other Surveys in Which Included		8 Present Name(s)
		14. District Potent? Yes <input checked="" type="checkbox"/> No <input type="checkbox"/>		
15. Name of Established District		30. Foundation Material		9 Present Name(s)
		31. Wall Construction masonry UD		
		32. Roof Type & Material flat; tar & gravel F+P		10 Present Name(s)
		33. No. of Bays Front 2 Side		
		34. Wall Treatment brick		11 Present Name(s)
		35. Plan Shape rectangular		
		36. Changes (Explain in #42) Addition: <input type="checkbox"/> Altered: <input checked="" type="checkbox"/> Moved: <input type="checkbox"/>		12 Present Name(s)
		37. Condition Interior: <input type="checkbox"/> Exterior: good		
		38. Preservation Underway? Yes <input type="checkbox"/> No <input checked="" type="checkbox"/>		13 Present Name(s)
		39. Endangered? By What? Yes <input type="checkbox"/> No <input checked="" type="checkbox"/>		
		40. Visible from Public Road? Yes <input checked="" type="checkbox"/> No <input type="checkbox"/>		14 Present Name(s)
		41. Distance from and Frontage on Road approx 10 feet on E. Kansas		
42. Further Description of Important Features This utilitarian structure faces south. A garage bay occupies approximately two-thirds of the facade. An entrance door is placed at the west end. The parapet wall is unornamented.				
43. History and Significance A blacksmith shop formerly occupied this site. A basement was added to this building in 1929. A new facade was also installed at that time.				
44. Description of Environment and Outbuildings A surface parking lot is to the south of this building. To the north, east and west are other commercial buildings.				
45. Sources of Information Building Permit #153 issued Sept. 25, 1929			46. Prepared by PILAND/UGUCCIONI	
			47. Organization Liberty, Comm. Dev.	
			48. Date 4/85	
			49. Revision Date(s)	



HISTORIC INVENTORY

CLAS001-03Z

85C40055

1. No. 9-E		4. Present Name(s) Liberty House Furniture Service Center	
2. County Clay		5. Other Name(s) 220 East Kansas Street Building John J. Gaw Wagon and Carriage Factory	
3. Location of Negatives Liberty Community Development		16. Thematic Category	
6. Specific Location 220 East Kansas		17. Date(s) or Period c. 1887	
7. City or Town If Rural, Township & Vicinity Liberty, Missouri		18. Style or Design 67	
8. Site Plan with North Arrow 		19. Architect or Engineer	
9. Negative No. 4-2		20. Contractor or Builder	
10. Site Building <input checked="" type="checkbox"/> Structure Object <input type="checkbox"/>		21. Original Use, if apparent Commercial DE	
11. On National Register? Yes <input type="checkbox"/> No <input checked="" type="checkbox"/>		22. Present Use Commercial	
12. Is It Eligible? Yes <input checked="" type="checkbox"/> No <input type="checkbox"/>		23. Ownership Public <input type="checkbox"/> Private <input checked="" type="checkbox"/>	
13. Part of Estab. Hist. Dist.? Yes <input type="checkbox"/> No <input checked="" type="checkbox"/>		24. Owner's Name & Address, if known other 30	
14. District Potent'l? Yes <input checked="" type="checkbox"/> No <input type="checkbox"/>		25. Open to Public? Yes <input type="checkbox"/> No <input checked="" type="checkbox"/>	
15. Name of Established District		26. Local Contact Person or Organization Liberty Mo, Community Devel.	
42. Further Description of Important Features The building is sited at the corner of Kansas and Leonard. The south facade fronting on E. Kansas contains an entrance and garage bay. There are two secondary entrances also located on this side. The windows on this and the east facade are rectangular and feature segmental arches. A band course which projects slightly separates the first from second stories. A series of these windows fenestrate the second story on both the south and east facades. The building terminates in a parapet which displays a rectangular block pattern.		27. Other Surveys in Which Included	
43. History and Significance The 1906 Sandborn Map shows this building as a feed store and pool room, with living quarters on the second floor. The map also identifies it as the J.J. Gaw Carriage and Wagon Manufacturing Company. The John J. Gaw Wagon and Carriage Factory and blacksmith shop are illustrated in the Tribune of Jan. 8, 1886, although it appears to have a gable roof and a frame blacksmith		28. No. of Stories 2	
44. Description of Environment and Outbuildings A surface parking lot is south of this building. To the north and west are commercial buildings. A church is to the east.		29. Basement? Yes <input type="checkbox"/> No <input type="checkbox"/>	
45. Sources of Information Liberty Tribune, Jan. 8, 1886.		30. Foundation Material	
		31. Wall Construction Masonry LB	
		32. Roof Type & Material Flat, Tar & Gravel FT PR	
		33. No. of Bays Front 7 Side	
		34. Wall Treatment Brick 61	
		35. Plan Shape Rectangular	
		36. Changes (Explain in #42) Addition <input type="checkbox"/> Altered <input checked="" type="checkbox"/> Moved <input type="checkbox"/>	
		37. Condition Interior Exterior good	
		38. Preservation Underway? Yes <input type="checkbox"/> No <input checked="" type="checkbox"/>	
		39. Endangered? By What? Yes <input type="checkbox"/> No <input checked="" type="checkbox"/>	
		40. Visible from Public Road? Yes <input checked="" type="checkbox"/> No <input type="checkbox"/>	
		41. Distance from and Frontage on Road approx 44' on E. Kansas	
		46. Prepared by PILAND/UGUCCIONI	
		47. Organization Liberty, Comm. Dev.	
		48. Date 4/85	
		49. Revision Date(s)	

CLAY

PR

Continuation

HISTORIC INVENTORY

CL-AS-001-032

ADDRESS: 220 East Kansas
Liberty, Missouri

43. shop. The building as it exists now is either an alteration or a building of a later date. In the 1940's this was the Petty Feed Store.






LIBERTY
HOUSE FURNITURE
SERVICE CENTER
CALL BEFORE
SERVICE
2217 AVENUE

10th Street

S

HISTORIC INVENTORY

95C L0056

1 No. 6-N		4. Present Name(s) 6-8 West Kansas <i>Tract Building</i>		1 No.
2 County Clay		5 Other Name(s) Dudfield Building		
3 Location of Negatives Liberty Community Development				
6 Specific Location 6-8 West Kansas		16. Thematic Category		2 County CLAY
7 City or Town Liberty, Missouri		17. Date(s) or Period c. 1912		
8. Site Plan with North Arrow 		18 Style or Design <i>69</i>		
		19. Architect or Engineer		
		20. Contractor or Builder		
		21. Original Use, if apparent commercial <i>DJE</i>		
		22 Present Use commercial <i>Pinch AW</i>		
		23 Ownership Public <input type="checkbox"/> Private <input checked="" type="checkbox"/>		
		24. Owner's Name & Address, if known <i>Other 40 30</i>		
9 Negative No. 1-10		25. Open to Public? Yes <input checked="" type="checkbox"/> No <input type="checkbox"/>		
10 Site Building <input checked="" type="checkbox"/> Structure Object <input type="checkbox"/>		26. Local Contact Person or Organization Liberty Mo, Community Devel.		
11 On National Register? Yes <input type="checkbox"/> No <input checked="" type="checkbox"/>		27. Other Surveys in Which Included		
12 Is It Eligible? Yes <input checked="" type="checkbox"/> No <input type="checkbox"/>		30. Foundation Material		
13 Part of Estab. Hist. Dist.? Yes <input type="checkbox"/> No <input checked="" type="checkbox"/>		31. Wall Construction masonry <i>UD</i>		
14 District Potent? Yes <input checked="" type="checkbox"/> No <input type="checkbox"/>		32. Roof Type & Material flat, tar & gravel		
15. Name of Established District		33. No. of Bays Front 4 Side		
		34. Wall Treatment brick		
		35. Plan Shape rectangular		
		36. Changes (Explain in #42) Addition <input type="checkbox"/> Altered <input checked="" type="checkbox"/> Moved <input type="checkbox"/>		
		37. Condition Interior Exterior <i>good</i>		
		38. Preservation Underway? Yes <input type="checkbox"/> No <input checked="" type="checkbox"/>		
		39. Endangered? By What? Yes <input type="checkbox"/> No <input checked="" type="checkbox"/>		
		40. Visible from Public Road? Yes <input checked="" type="checkbox"/> No <input type="checkbox"/>		
		41. Distance from and Frontage on Road approx 15' on W. Kansas		
12. Further Description of Important Features The building faces south onto West Kansas. The first story features a central entrance that is flanked by storefronts. The second story contains a single rectangular window. Metal tie rods mark the division from the second to final story. The rectangular windows of this story contain a single pane(which is a later modification,) and stone lugsills.				
13. History and Significance. This building originally housed the Liberty Plumbing and Heating Company.				
14. Description of Environment and Outbuildings Commercial buildings are located to the north, south east and west of this structure.				
15. Sources of information Liberty Tribune, Feb. 13, 1913			46. Prepared by PILAND/UGUCCIONI	
			47. Organization Liberty, Comm. Dev.	
			48. Date 4/85	
			49. Revision Date(s)	



TARTY'S
HARDWARE SHOP

SHOP

HISTORIC INVENTORY

CLAS001-034

85CLO057


1 No.

2 County
CLAY

4 Present Name(s)

5 Other Name(s)

1. No. 6-0	4. Present Name(s) Long's Family Restaurant
2. County Clay	5. Other Name(s)
3. Location of Negatives Liberty Community Development	

6. Specific Location 10 West Kansas	16. Thematic Category	28. No. of Stories 1
7. City or Town II Rural, Township & Vicinity Liberty, Missouri	17. Date(s) or Period 1944	29. Basement? Yes <input type="checkbox"/> No <input checked="" type="checkbox"/>
8. Site Plan with North Arrow 	18. Style or Design 64	30. Foundation Material concrete
	19. Architect or Engineer	31. Wall Construction masonry <i>AD</i>
	20. Contractor or Builder	32. Roof Type & Material flat; tar & gravel <i>PR</i>
	21. Original Use, if apparent Commercial <i>OJE</i>	33. No. of Bays Front Side
	22. Present Use commercial <i>prch AW</i>	34. Wall Treatment brick
	23. Ownership <input checked="" type="checkbox"/> Public <input checked="" type="checkbox"/> Private	35. Plan Shape rectangular
	24. Owner's Name & Address, if known <i>other 30</i>	36. Changes (Explain in #42) Addition <input checked="" type="checkbox"/> Altered <input type="checkbox"/> Moved <input type="checkbox"/>
9. Negative No. 1-11		37. Condition Interior Exterior <i>good</i>

10. Site I Building <input checked="" type="checkbox"/> Structure I Object <input type="checkbox"/>	25. Open to Public? Yes <input checked="" type="checkbox"/> No <input type="checkbox"/>	38. Preservation Underway? Yes <input type="checkbox"/> No <input checked="" type="checkbox"/>
11. On National Register? Yes <input type="checkbox"/> No <input checked="" type="checkbox"/>	26. Local Contact Person or Organization Liberty Mo, Community Devel.	39. Endangered? By What? Yes <input type="checkbox"/> No <input checked="" type="checkbox"/>
12. Is II Eligible? Yes <input type="checkbox"/> No <input checked="" type="checkbox"/>	27. Other Surveys in Which Included	40. Visible from Public Road? Yes <input checked="" type="checkbox"/> No <input type="checkbox"/>
13. Part of Estab. Hist. Dist.? Yes <input type="checkbox"/> No <input checked="" type="checkbox"/>		41. Distance from and Frontage on Road approx 12' on W. Kansas
14. District Potent'l? Yes <input type="checkbox"/> No <input checked="" type="checkbox"/>		
15. Name of Established District		

42. Further Description of Important Features This building faces south onto West Kansas. The simple, single story brick building has been altered by the addition of brick to the storefront area. The building presently contains a single narrow rectangular window which is oriented horizontally and which fenestrates the center of the building. The parapet wall does contain some decorative brickwork although the signage obscures much of it.

43. History and Significance The early tenants of this building have not been identified. It housed a medical clinic in 1972.

44. Description of Environment and Outbuildings Commercial buildings are north, south, east and west of this structure.

45. Sources of Information Building permit, issued June 4, 1944.	46. Prepared by PILAND/UGUCCIONI
	47. Organization Liberty, Comm. Dev.
	48. Date 4/85
	49. Revision Date(s)




LONG'S
FAMILY RESTAURANT

LONG'S
RESTAURANT

WILL
SCHEDULE
27 N. 2ND
27 N. 2ND
27 N. 2ND
27 N. 2ND

HISTORIC INVENTORY

8500058

1. No. 6-P		4. Present Name(s) Liberty Insurance Agency	
2. County Clay		5. Other Name(s) <i>14 West Kansas Street Building</i>	
3. Location of Negatives Liberty Community Development		6. Specific Location 14 West Kansas	
7. City or Town - If Rural, Township & Vicinity Liberty, Missouri		16. Thematic Category	
8. Site Plan with North Arrow 		17. Date(s) or Period c. 1925	
9. Negative No. 1-12		18. Style or Design <i>69</i>	
10. Site: Building <input checked="" type="checkbox"/> Structure: Object <input type="checkbox"/>		19. Architect or Engineer	
11. On National Register? Yes <input type="checkbox"/> No <input checked="" type="checkbox"/>		20. Contractor or Builder	
12. Is It Eligible? Yes <input type="checkbox"/> No <input type="checkbox"/>		21. Original Use, if apparent commercial	
13. Part of Estab. Hist. Dist.? Yes <input type="checkbox"/> No <input checked="" type="checkbox"/>		22. Present Use commercial <i>park AW</i>	
14. District Potent'l? Yes <input type="checkbox"/> No <input type="checkbox"/>		23. Ownership Public <input type="checkbox"/> Private <input checked="" type="checkbox"/>	
15. Name of Established District		24. Owner's Name & Address, if known <i>other 40 30</i>	
11. On National Register? Yes <input type="checkbox"/> No <input checked="" type="checkbox"/>		25. Open to Public? Yes <input checked="" type="checkbox"/> No <input type="checkbox"/>	
12. Is It Eligible? Yes <input type="checkbox"/> No <input type="checkbox"/>		26. Local Contact Person or Organization Liberty Mo, Community Devel.	
13. Part of Estab. Hist. Dist.? Yes <input type="checkbox"/> No <input checked="" type="checkbox"/>		27. Other Surveys in Which Included	
14. District Potent'l? Yes <input type="checkbox"/> No <input type="checkbox"/>		28. No. of Stories 2	
15. Name of Established District		29. Basement? Yes <input type="checkbox"/> No <input type="checkbox"/>	
42. Further Description of Important Features <p>This building faces south. The first floor has been dramatically altered. A flat roof (a later addition) separates the first from second stories. The second story contains two double windows which feature rusticated stone lugsills and lintels. The parapet wall features corbelled brick work.</p>		30. Foundation Material	
43. History and Significance <p>The history of this building has not been uncovered. In 1972 it housed the offices of an insurance agency and an orthodontist.</p>		31. Wall Construction masonry <i>AD</i>	
44. Description of Environment and Outbuildings <p>Commercial buildings are located to the north, south, east and west of this building.</p>		32. Roof Type & Material flat; tar & gravel <i>PR</i>	
45. Sources of Information Liberty City Directories.		33. No. of Bays Front 2 Side	
		34. Wall Treatment brick	
		35. Plan Shape rectangular	
		36. Changes (Explain in #42) Addition <input type="checkbox"/> Altered <input checked="" type="checkbox"/> Moved <input type="checkbox"/>	
		37. Condition Interior <input type="checkbox"/> Exterior good	
		38. Preservation Underway? Yes <input type="checkbox"/> No <input checked="" type="checkbox"/>	
		39. Endangered? By What? Yes <input type="checkbox"/> No <input checked="" type="checkbox"/>	
		40. Visible from Public Road? Yes <input checked="" type="checkbox"/> No <input type="checkbox"/>	
		41. Distance from and Frontage on Road approx. 15' on W. Kansas	
		46. Prepared by PILAND/UGUCCIONI	
		47. Organization Liberty, Comm. Dev.	
		48. Date 4/85	
		49. Revision Date(s)	

CLAY

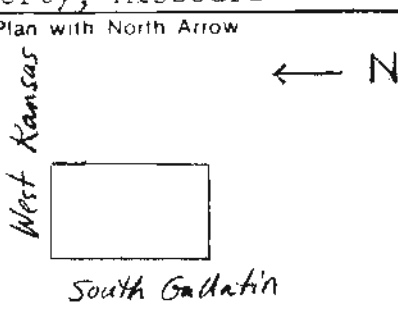
PR

Present Name(s)

Other Features



HISTORIC INVENTORY

1. No. 10-A		4. Present Name(s) First Office Building		1 No.
2. County Clay		5. Other Name(s) <i>not entered</i>		
3. Location of Negatives Liberty Community Development				
6. Specific Location 17 West Kansas		16. Thematic Category		2 County CLAY
7. City or Town If Rural, Township & Vicinity Liberty, Missouri		17. Date(s) or Period 1967		
8. Site Plan with North Arrow <i>West Kansas</i>  <i>South Gaultin</i>		18. Style or Design		
9. Negative No. 6-5		19. Architect or Engineer		
10. Site: Building <input checked="" type="checkbox"/> Structure: Object <input type="checkbox"/>		20. Contractor or Builder		
11. On National Register? Yes <input type="checkbox"/> No <input checked="" type="checkbox"/>		21. Original Use, if apparent commercial		
12. Is It Eligible? Yes <input type="checkbox"/> No <input checked="" type="checkbox"/>		22. Present Use commercial		
13. Part of Estab. Hist. Dist.? Yes <input type="checkbox"/> No <input checked="" type="checkbox"/>		23. Ownership Public <input type="checkbox"/> Private <input checked="" type="checkbox"/>		
14. District Potent'ial? Yes <input type="checkbox"/> No <input checked="" type="checkbox"/>		24. Owner's Name & Address, if known		
15. Name of Established District		25. Open to Public? Yes <input checked="" type="checkbox"/> No <input type="checkbox"/>		
42. Further Description of Important Features The main facade of this corner building faces north. This contemporary building features a central entrance with a flat overhanging canopy. The building terminates with a decorative panelling which extends around the perimeter of the building.		26. Local Contact Person or Organization Liberty Mo, Community Devel.		4 Present Name(s) CLAY
43. History and Significance This office building was probably constructed by the near-by First National Bank.		27. Other Surveys in Which Included		
44. Description of Environment and Outbuildings A bank is to the east of this building. To the north and west are commercial buildings. A surface parking lot is to the south.		28. No. of Stories 1		
45. Sources of Information Building Permit #2216 (1/25/1967)		29. Basement? Yes <input type="checkbox"/> No <input type="checkbox"/>		
		30. Foundation Material concrete		
		31. Wall Construction		
		32. Roof Type & Material flat; tar & gravel		
		33. No. of Bays Front Side		
		34. Wall Treatment brick		
		35. Plan Shape rectangular		
		36. Changes (Explain in #42) Addition <input type="checkbox"/> Altered <input type="checkbox"/> Moved <input type="checkbox"/>		
		37. Condition Interior Exterior good		
		38. Preservation Underway? Yes <input type="checkbox"/> No <input checked="" type="checkbox"/>		
		39. Endangered? By What? Yes <input type="checkbox"/> No <input checked="" type="checkbox"/>		
		40. Visible from Public Road? Yes <input checked="" type="checkbox"/> No <input type="checkbox"/>		
		41. Distance from and Frontage on Road 50 ft. on West Kansas		
		46. Prepared by PILAND/UGUCCIONI		
		47. Organization Liberty, Comm. Dev.		
		48. Date		
		49. Revision Date(s)		

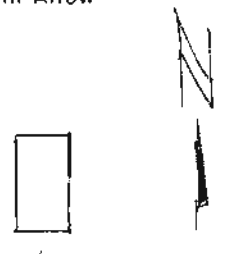
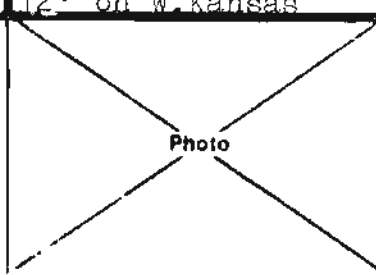


FIRST
OFFICE BUILDING

© 1957 BAKER

HISTORIC INVENTORY

85CL0059

1. No 6-2		4. Present Name(s) Cosmetique Beauty Salon	
2. County Clay		5. Other Name(s) 18 West Kansas Street Building	
3. Location of Negatives Liberty Community Development			
6. Specific Location 18 West Kansas		16. Thematic Category	
7. City or Town - If Rural, Township & Vicinity Liberty, Missouri		17. Date(s) or Period 1931	
8. Site Plan with North Arrow 		18. Style or Design 6A	
		19. Architect or Engineer	
		20. Contractor or Builder	
		21. Original Use, if apparent Commercial 026 ODE	
		22. Present Use Commercial	
9. Coordinates UTM Lat. Long 1-13		23. Ownership Public: Private <input checked="" type="checkbox"/>	
10. Site: Building <input checked="" type="checkbox"/> Structure: Object		24. Owner's Name & Address, if known	
11. On National Register? Yes: <input checked="" type="checkbox"/> No: <input checked="" type="checkbox"/>		25. Open to Public? Yes <input checked="" type="checkbox"/> No <input type="checkbox"/>	
12. Is It Eligible? Yes: <input type="checkbox"/> No: <input checked="" type="checkbox"/>		26. Local Contact Person or Organization Liberty Mo, Community Devel.	
13. Part of Estab. Hist. Dist.? Yes: <input type="checkbox"/> No: <input checked="" type="checkbox"/>		27. Other Surveys in Which Included	
14. District Potent? Yes: <input type="checkbox"/> No: <input checked="" type="checkbox"/>		28. No. of Stories 1	
15. Name of Established District		29. Basement? Yes: <input type="checkbox"/> No: <input type="checkbox"/>	
		30. Foundation Material concrete	
		31. Wall Construction metal lath/stucco	
		32. Roof Type & Material Flat; Tar & Gravel	
		33. No. of Bays Front: Side	
		34. Wall Treatment stucco	
		35. Plan Shape rectangular	
		36. Changes (Explain in #42) Addition: <input type="checkbox"/> Altered: <input checked="" type="checkbox"/> Moved: <input type="checkbox"/>	
		37. Condition Interior: Exterior: Good	
		38. Preservation Underway? Yes: <input type="checkbox"/> No: <input checked="" type="checkbox"/>	
		39. Endangered? By What? Yes: <input type="checkbox"/> No: <input checked="" type="checkbox"/>	
		40. Visible from Public Road? Yes: <input checked="" type="checkbox"/> No: <input type="checkbox"/>	
		41. Distance from and Frontage on Road approx 12' on W. Kansas	
42. Further Description of Important Features The main facade of this building faces south. The entrance door is at the east end of this facade. A plate glass window is placed south of the door.			
43. History and Significance According to the building permit, this building was erected as a "hamburger inn." In later years it housed the Boyd Market and the Dinner Bell Cafe.			
44. Description of Environment and Outbuildings A surface parking lot is to the north, and another is to the west. To the south and east are commercial buildings.			
45. Sources of Information Building Permit #167 dated 12/12/31		46. Prepared by PILAND/UGUCCIONI	
		47. Organization Liberty, Comm. Dev.	
		48. Date 4/85	
		49. Revision Date(s)	


CLAY

LIBERTY, MISSOURI

CLAY



HISTORIC INVENTORY

1. No. 9-F		4. Present Name(s) Meyer Radiator and Lawnmower Repair Service	
2. County Clay		5. Other Name(s) <i>not entered</i>	
3. Location of Negatives Liberty Community Development			
6. Specific Location 20 North Leonard		16. Thematic Category	
7. City or Town If Rural, Township & Vicinity Liberty, Missouri		17. Date(s) or Period 1969	
8. Site Plan with North Arrow 		18. Style or Design	
9. Negative No. 4-8		19. Architect or Engineer	
10. Site: Building <input checked="" type="checkbox"/> Structure: Object <input type="checkbox"/>		20. Contractor or Builder	
11. On National Register? Yes <input type="checkbox"/> No <input checked="" type="checkbox"/>		21. Original Use, if apparent Commercial	
12. Is It Eligible? Yes <input type="checkbox"/> No <input checked="" type="checkbox"/>		22. Present Use Commercial	
13. Part of Estab. Hist. Dist.? Yes <input type="checkbox"/> No <input checked="" type="checkbox"/>		23. Ownership Public <input type="checkbox"/> Private <input checked="" type="checkbox"/>	
14. District Potential? Yes <input type="checkbox"/> No <input checked="" type="checkbox"/>		24. Owner's Name & Address, if known	
15. Name of Established District		25. Open to Public? Yes <input checked="" type="checkbox"/> No <input type="checkbox"/>	
16. Local Contact Person or Organization Liberty Mo, Community Devel.		26. Local Contact Person or Organization Liberty Mo, Community Devel.	
17. Other Surveys in Which Included		27. Other Surveys in Which Included	
18. Visible from Public Road? Yes <input checked="" type="checkbox"/> No <input type="checkbox"/>		28. No. of Stories 1	
19. Distance from and Frontage on Road 24 ft. on Leonard		29. Basement? Yes <input type="checkbox"/> No <input type="checkbox"/>	
20. Further Description of Important Features The main facade of this building faces east. The entrance is centrally located and flanked by display windows. A secondary entrance and garage door are placed on the south facade.		30. Foundation Material	
21. History and Significance This building is still used for its original purpose. It was constructed for Keith Meyers for use as a body shop, radiator and small engine repair service.		31. Wall Construction Concrete Block	
22. Description of Environment and Outbuildings A residence is north of this building. To the east is a church. A surface parking lot is to the west. To the south is a commercial building.		32. Roof Type & Material Flat Tar & Gravel	
23. Sources of Information Building permit #69-3 (Jan. 16, 1969)		33. No. of Bays Front 3 Side	
24. Prepared by PILAND/UGUCCIONI		34. Wall Treatment Concrete Block; Brick	
25. Organization Liberty, Comm. Dev.		35. Plan Shape rectangular	
26. Date 3/28/85		36. Changes (Explain in #42) Addition: <input type="checkbox"/> Altered: <input type="checkbox"/> Moved: <input type="checkbox"/>	
27. Revision Date(s)		37. Condition Interior: <input type="checkbox"/> Exterior: Good	
28. Preservation Underway? Yes <input type="checkbox"/> No <input checked="" type="checkbox"/>		38. Preservation Underway? Yes <input type="checkbox"/> No <input checked="" type="checkbox"/>	
29. Endangered? By What? Yes <input type="checkbox"/> No <input checked="" type="checkbox"/>		39. Endangered? By What? Yes <input type="checkbox"/> No <input checked="" type="checkbox"/>	

CLAY

NO
PARKING

RADIATOR & LAWNMOWER
REPAIR SERVICE
CHAIN SAW SERVICE GAS TANKS



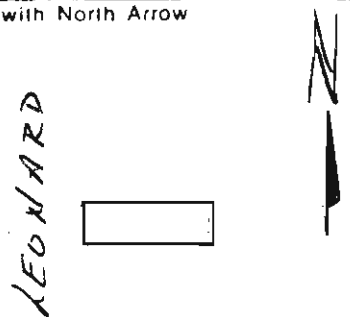
MEYER
RADIATOR AND
LAWNMOWER
781-3917

REPAIR
SERVICE

HISTORIC INVENTORY

CLAS001-039

85CL0081

1. No. 13-A		4. Present Name(s) 9 South Leonard	
2. County Clay		5. Other Name(s) <i>name</i> Methodist Church; Clay Seminary; Christian Science Church	
3. Location of Negatives Liberty Community Development		16. Thematic Category	
6. Specific Location 9 South Leonard Street		17. Date(s) or Period c.1842	
7. City or Town If Rural, Township & Vicinity Liberty, Missouri		18. Style or Design 79	
8. Site Plan with North Arrow 		19. Architect or Engineer	
		20. Contractor or Builder <i>POCK OB</i>	
		21. Original Use, if apparent Church/ School <i>OGA</i>	
		22. Present Use Vacant	
		23. Ownership Public <input type="checkbox"/> Private <input checked="" type="checkbox"/>	
		24. Owner's Name & Address, if known	
9. Negative No. 4-1		25. Open to Public? Yes <input type="checkbox"/> No <input checked="" type="checkbox"/>	
10. Site <input checked="" type="checkbox"/> Building Structure <input type="checkbox"/> Object <input type="checkbox"/>		26. Local Contact Person or Organization Liberty Mo, Community Devel.	
11. On National Register? Yes <input type="checkbox"/> No <input checked="" type="checkbox"/>		27. Other Surveys in Which Included	
12. Is It Eligible? Yes <input checked="" type="checkbox"/> No <input type="checkbox"/>		30. Foundation Material	
13. Part of Estab. Hist. Dist.? Yes <input type="checkbox"/> No <input checked="" type="checkbox"/>		31. Wall Construction Masonry <i>LB</i>	
14. District Potent'l? Yes <input type="checkbox"/> No <input type="checkbox"/>		32. Roof Type & Material Gable, Comp, Shingle <i>GB</i>	
15. Name of Established District		33. No. of Bays Front 2 Side 2 <i>2</i>	
		34. Wall Treatment Stucco <i>61</i>	
		35. Plan Shape rectangular	
		36. Changes (Explain in #42) Addition <input type="checkbox"/> Altered <input checked="" type="checkbox"/> Moved <input type="checkbox"/>	
		37. Condition Interior _____ Exterior <u>Fair</u>	
		38. Preservation Underway? Yes <input type="checkbox"/> No <input checked="" type="checkbox"/>	
		39. Endangered? By What? Yes <input checked="" type="checkbox"/> No <input type="checkbox"/>	
		40. Visible from Public Road? Yes <input checked="" type="checkbox"/> No <input type="checkbox"/>	
		41. Distance from and Frontage on Road approx 220 ft. on S. Leonard	

CLAY

42. Further Description of Important Features
The Main facade of this building faces west. A gable roofed bay supported by rectangular piers shelters the main entrance. Fenestration of the secondary facades consists of two-over-two double hung lights. The exterior wall surfaces have been stuccoed.

43. History and Significance
The building was originally erected by the Methodist church around 1842. In 1855 it became the home of the Clay Seminary. Another adjacent building, which was destroyed by a fire in 1879, and which served as a residential unit comprised the Seminary complex. The Seminary, founded by Professor James Love, earned a prestigious reputation for the education of the young women of Liberty. The school not only offered classes (cont.)

44. Description of Environment and Outbuildings
A surface parking lot is west of this building. A vacant lot is to the north. Surface parking areas are also to the east and south.

45. Sources of Information Clay County Missouri Centennial Souvenir, 1822-1922, pp.51, 134-137. The Heritage of Liberty, 1976, p. 50	46. Prepared by PILAND/UGUCCIONI
	47. Organization Liberty, Comm. Dev.
	48. Date 4/4/85
	49. Revision Date(s)

Historic Inventory - continuation

9 South Leonard

43. con't. in serious academic subjects, but also offered instruction in more practical "homemaking" skills. In 1867 the school merged with the "Liberty Female College." A school operated here until 1879, and the building was then used for a brief period as a residence. In 1916 the Christian Science Church bought the property and stuccoed the exterior wall surfaces.






HISTORIC INVENTORY

CLAS001-040

85CL0015

1. No. 6-L		4. Present Name(s) 2 North Main <i>Street Building</i>	
2. County Clay		5. Other Name(s) 100 North Main; Cockrell Building	
3. Location of Negatives Liberty Community Development		16. Thematic Category	
6. Specific Location 2 North Main		17. Date(s) or Period c. 1865 <i>alt c. 1920</i>	
7. City or Town If Rural, Township & Vicinity Liberty, Missouri		18. Style or Design <i>69</i>	
8. Site Plan with North Arrow 		19. Architect or Engineer	
9. Negative No. 1-9 and 1-10		20. Contractor or Builder	
10. Site: Building <input checked="" type="checkbox"/> Structure: Object <input type="checkbox"/>		21. Original Use, if apparent commercial <i>OJE</i>	
11. On National Register? Yes <input type="checkbox"/> No <input checked="" type="checkbox"/>		22. Present Use Commercial	
12. Is It Eligible? Yes <input checked="" type="checkbox"/> No <input type="checkbox"/>		23. Ownership Public <input type="checkbox"/> Private <input checked="" type="checkbox"/>	
13. Part of Estab. Hist. Dist.? Yes <input type="checkbox"/> No <input checked="" type="checkbox"/>		24. Owner's Name & Address, if known	
14. District Potent'l? Yes <input checked="" type="checkbox"/> No <input type="checkbox"/>		25. Open to Public? Yes <input checked="" type="checkbox"/> No <input type="checkbox"/>	
15. Name of Established District		26. Local Contact Person or Organization Liberty Mo, Community Devel.	
		27. Other Surveys in Which Included	
		28. No. of Stories 3	
		29. Basement? Yes <input checked="" type="checkbox"/> No <input type="checkbox"/>	
		30. Foundation Material	
		31. Wall Construction masonry <i>LB</i>	
		32. Roof Type & Material <i>F+</i> flat; tar & gravel	
		33. No. of Bays Front 5 Side 5	
		34. Wall Treatment <i>22 30</i> brick; wood shingle	
		35. Plan Shape rectangular	
		36. Changes (Explain in #42) Addition: <i>Added</i> Moved <input checked="" type="checkbox"/>	
		37. Condition Interior Exterior <i>good</i>	
		38. Preservation Underway? Yes <input type="checkbox"/> No <input checked="" type="checkbox"/>	
		39. Endangered? By What? Yes <input type="checkbox"/> No <input checked="" type="checkbox"/>	
		40. Visible from Public Road? Yes <input checked="" type="checkbox"/> No <input type="checkbox"/>	
		41. Distance from and Frontage on Road approx 35' on N. Main	

CLAY

42. Further Description of Important Features The main facade of this corner building faces east. The first floor of the east facade has been altered and the upper floors are covered with a wood shingle veneer. This creates deep recesses for the rectangular window openings.

43. History and Significance The dating of this building is especially problematic. A photograph of 1913 illustrates a 2 story building on this site with a gable roof - an appearance compatible with buildings of the 1870's. A photograph of 1922 illustrates a 3 story building with a flat roof. The proportions of the five second floor windows are the same as those in the 1913 photograph,

44. Description of Environment and Outbuildings The Court House is east of this building. Other commercial buildings are to the north, south, and west.

45. Sources of Information Heritage of Liberty, 1976, pp. 99-100. Clay County Centennial Souvenir, 1922, p. 36. Clay County History, 1885, p. 309. Woodson, History of Clay County, 1920, p. 352-53. Liberty Tribune, Feb. 6, 1936.		46. Prepared by PILAND/UGUCCIONI	
		47. Organization Liberty, Comm. Dev.	
		48. Date	49. Revision Date(s)

Continuation

HISTORIC INVENTORY

CL-AS-001-040

ADDRESS: 2 North Main
Liberty, MO

43. while the third floor windows are much shorter, leading to the conclusion that the 3rd floor was added. Sources indicate that a building occupied this site as early as 1866. In 1867 Adkins and Roberts operated a grocery in Liberty and in 1867 the Commercial Bank of Liberty opened for business on the southwest corner of the square. In 1873 R.S. Adkins operated a general mercantile store on the southwest corner of the square, and D.J. Adkins was serving as President of the Commercial Saving Bank.

Therefore, these sources lead us to date the building c. 1865, the date around which the first known building occupied this site. However, the subsequent alterations and additions have obscured all traces of the original architecture.

By 1884 this building was the site of a grocery store operated by Judson Cockrell. Cockrell, a William Jewell College graduate, sold his grocery business in 1888 to John and Herman Fischer.





HISTORIC INVENTORY

85 CL0016

1 No.

2 County

4 Present Name(s)

5 Other Features

1. No. 6-M

2. County Clay

3. Location of Negatives Liberty Community Development

4. Present Name(s) 4-8 North Main Street *Building*

5. Other Name(s) 104-06 North Main Street *Building*

6. Specific Location 4-8 North Main

7. City or Town If Rural, Township & Vicinity Liberty, Missouri

8. Site Plan with North Arrow

16. Thematic Category

17. Date(s) or Period c. 1876

18. Style or Design 69

19. Architect or Engineer

20. Contractor or Builder

21. Original Use, if apparent Commercial ODE

22. Present Use commercial DICK AW

23. Ownership Public Private

24. Owner's Name & Address, if known other 30 61

28. No. of Stories 2

29. Basement? Yes No

30. Foundation Material

31. Wall Construction masonry LB

32. Roof Type & Material FT PR flat; tar & gravel

33. No. of Bays Front Side

34. Wall Treatment 30 55 stucco; metal

35. Plan Shape rectangular

36. Changes (Explain in #42) Addition Altered Moved

37. Condition Interior Exterior good

9. Negative No. 1-6; 1-7

25. Open to Public? Yes No

38. Preservation Underway? Yes No

10. Site Building Structure Object

11. On National Register? Yes <input type="checkbox"/> No <input checked="" type="checkbox"/>	12. Is It Eligible? Yes <input checked="" type="checkbox"/> No <input type="checkbox"/>
13. Part of Estab. Hist. Dist.? Yes <input type="checkbox"/> No <input checked="" type="checkbox"/>	14. District Potent'l? Yes <input type="checkbox"/> No <input type="checkbox"/>

26. Local Contact Person or Organization Liberty Mo, Community Devel.

27. Other Surveys in Which Included

39. Endangered? By What? Yes No

40. Visible from Public Road? Yes No

15. Name of Established District

41. Distance from and Frontage on Road 25' on N. Main

42. Further Description of Important Features

The main facade faces east. The north portion of the building has been covered over with corrugated metal paneling. While the first floor of the south section has been modernized, the second floor retains an unusual corbelled parapet treatment, which represents the original character of the building.

43. History and Significance In 1900 the Commercial Bank was located in this building. Later it was utilized as a grocery. The H.G. Fischer grocery was here in 1908. Between 1922 and 1936 it was the site of the Fischer and Smith Grocery.

44. Description of Environment and Outbuildings

The Court House is to the east of this building. To the west is a surface parking lot. Commercial buildings are to the north and south.

45. Sources of information

Clay County Centennial Souvenir, 1922 p.35
 The First 100 Years, The National Commercial Bank, 1967
 Heritage of Liberty, 1976, p. 65

46. Prepared by PILAND/UGUCCIONI

47. Organization Liberty, Comm. Dev.

48. Date 4/85

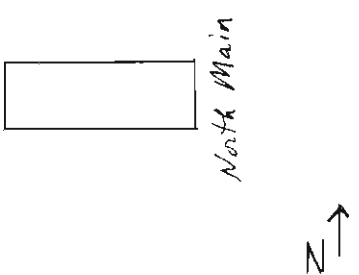
49. Revision Date(s)





HISTORIC INVENTORY

85CL0017

1. No. 6-K		4. Present Name(s) Braun's Jewelry		10 North Main Street		1 No.	
2. County Clay		5. Other Name(s) Pierson's Bakery; J.H. Whiteside Jeweler; 9 North Main					2 County CLAY
3. Location of Negatives Liberty Community Development							
6. Specific Location 10 North Main Street		16. Thematic Category		28. No. of Stories 2			
7. City or Town If Rural, Township & Vicinity Liberty, Missouri		17. Date(s) or Period c. 1876		29. Basement? Yes <input checked="" type="checkbox"/> No <input type="checkbox"/>			
8. Site Plan with North Arrow 		18. Style or Design 6A		30. Foundation Material		4 Present Name(s)	
		19. Architect or Engineer		31. Wall Construction masonry LB			
		20. Contractor or Builder		32. Roof Type & Material flat; tar & gravel			
9. Negative No. 1-5		21. Original Use, if apparent commercial ODE		33. No. of Bays Front 2 Side 99		4 Present Name(s)	
		22. Present Use commercial		34. Wall Treatment 601 99 aggregate; stucco			
		23. Ownership Public <input type="checkbox"/> Private <input checked="" type="checkbox"/>		35. Plan Shape rectangular			
		24. Owner's Name & Address, if known		36. Changes (Explain in #42) Addition <input type="checkbox"/> Altered <input checked="" type="checkbox"/> Moved <input type="checkbox"/>		4 Present Name(s)	
		25. Open to Public? Yes <input checked="" type="checkbox"/> No <input type="checkbox"/>		37. Condition Interior _____ Exterior good			
		26. Local Contact Person or Organization Liberty Mo, Community Devel.		38. Preservation Underway? Yes <input type="checkbox"/> No <input checked="" type="checkbox"/>			
10. Site <input checked="" type="checkbox"/> Building <input checked="" type="checkbox"/> Structure <input type="checkbox"/> Object <input type="checkbox"/>		27. Other Surveys in Which Included		39. Endangered? By What? Yes <input type="checkbox"/> No <input checked="" type="checkbox"/>		4 Present Name(s)	
11. On National Register? Yes <input type="checkbox"/> No <input checked="" type="checkbox"/>		12. Is It Eligible? Yes <input checked="" type="checkbox"/> No <input type="checkbox"/>		40. Visible from Public Road? Yes <input checked="" type="checkbox"/> No <input type="checkbox"/>			
13. Part of Estab. Hist. Dist.? Yes <input type="checkbox"/> No <input checked="" type="checkbox"/>		14. District Potent'l? Yes <input checked="" type="checkbox"/> No <input type="checkbox"/>		41. Distance from and Frontage on Road approx. 12 ft. on N. Main			
15. Name of Established District							
42. Further Description of Important Features The original appearance of this building is known from an early photograph. The facade has been totally altered with stucco applied over the brick; the round headed, narrow windows altered; the corbelled brick parapet removed; and the store front modernized.							
43. History and Significance As early as 1873 Thornton Pierson operated a confectionery at the southwest corner of the square. His business was located in this building by 1877. By 1886 the building was occupied by the dry goods establishment operated by Mary Costello and Julia Bland. In 1889 Daniel Whiteside, a jeweler, moved into the building and it continued to be operated as							
44. Description of Environment and Outbuildings The courthouse is east of this building. To the north and south are other commercial buildings. A surface parking area is to the west.							
45. Sources of Information Heritage of Liberty, 1976, p. 65. Liberty Tribune, Jan. 18, 1886, p. 1; Oct. 11, 1889. Woodson, History of Clay County, 1920, p. 325-326.				46. Prepared by PILAND/UGUCCIONI			
				47. Organization Liberty, Comm. Dev.			
				48. Date 4/85		49. Revision Date(s)	

2 County
CLAY

4 Present Name(s)

4 Present Name(s)

Continuation

HISTORIC INVENTORY

CL-AS-001-042

ADDRESS: 10 North Main
Liberty, Missouri

43. a jewelry store by James H. Whiteside thru 1929.




ANDIS TEAS

Braun's
JEWELRY



HISTORIC INVENTORY

85CL0018

1. No. 6-J		4. Present Name(s) Shopper News Publications		1 No.
2. County Clay		5. Other Name(s) (Parlor Shoe Store) (P. Fraher & Son)		
3. Location of Negatives Liberty Community Development		11 North Main; 112 North Main		
6. Specific Location 12 North Main		16. Thematic Category		2 County CLAY
7. City or Town If Rural, Township & Vicinity Liberty, Missouri		17. Date(s) or Period 1885		
8. Site Plan with North Arrow 		18. Style or Design 64		4 Present Name(s)
9. Negative No. 1-4 6-17		19. Architect or Engineer		
10. Site I: Building IX Structure I: Object II		20. Contractor or Builder		
11. On National Register? Yes I: No X		21. Original Use, if apparent commercial OAE OIB		
12. Is It Eligible? Yes X X No I I		22. Present Use commercial		
13. Part of Estab. Hist. Dist.? Yes I: No X		23. Ownership Public I: Private X		
14. District Potent'l? Yes X X No I I		24. Owner's Name & Address, if known Other 20 50		
15. Name of Established District		25. Open to Public? Yes I X No I I		
16. Further Description of Important Features This two story building contains a store front on the first story. A band course defines the separation of the floors and continues an unbroken line with the adjacent structure on the north. The second story features a center, arched window that is flanked by two narrower round headed windows. Each possesses decorative keystones. The parapet features a pellet molding. A recent addition extends from the rear of the building and has an entrance from North Gallatin. The Gallatin facade has a slightly		26. Local Contact Person or Organization Liberty Mo, Community Devel.		5 County Tribute(s)
17. History and Significance This shoe store was operated by Philip Fraher and his son, Thomas J. Fraher. The building was erected in 1885 to replace an earlier one-story building on the same site, from which the Fraher's had also conducted a boot and shoe business.		27. Other Surveys in Which Included		
18. Description of Environment and Outbuildings The Courthouse is to the east of this building. Other commercial buildings are to the north and south.		28. No. of Stories 2-1		
19. Sources of Information Liberty Tribune, Jan. 8, 1886; March 22, 1889, p. 1. Heritage of Liberty, 1976, p. 66. Clay County Centennial Souvenir, 1922, p. 37. Liberty Tribune, Dec. 3, 1915		29. Basement? Yes I: No I I		
		30. Foundation Material		
		31. Wall Construction masonry LB		
		32. Roof Type & Material Ft flat; tar & gravel SD		
		33. No. of Bays Front 5 Side 9922		
		34. Wall Treatment brick		
		35. Plan Shape rectangular		
		36. Changes (Explain in #42) Addition X: Altered I: Moved I:		
		37. Condition Interior: Exterior good		
		38. Preservation Underway? Yes X: No I I		
		39. Endangered? By What? Yes I: No X:		
		40. Visible from Public Road? Yes X: No I I		
		41. Distance from and Frontage on Road 20 ft. on N. Main		
		46. Prepared by PILAND/UGUCCIONI		
		47. Organization Liberty, Comm. Dev.		
		48. Date 4/2/85		
		49. Revision Date(s)		

Continuation

HISTORIC INVENTORY

CL-AS-001-043

ADDRESS: 12 North Main
Liberty, Missouri

42. off-center entrance door that is approached by a flight of stairs. The primary facade, facing west, is veneered with brick. A pent roof which is covered with wood shake shingles extends across the west facade.



N. main Street



N. Gallatin



SHOPPER • NEWS • PUBLICATIONS

CLAY CO

LRV

CHEVROLET

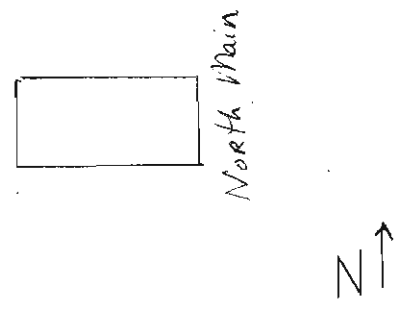
CO-274

HISTORICAL SOCIETY



HISTORIC INVENTORY

85C L0019

1. No. 6-H		4. Present Name(s) Clay County Historical Museum		1. No.
2. County Clay		5. Other Name(s) Hughes Drug Store Building		
3. Location of Negatives Liberty Community Development				
6. Specific Location 14 North Main		16. Thematic Category 030	28. No. of Stories 2	2. County CLAY
7. City or Town If Rural, Township & Vicinity Liberty, Missouri		17. Date(s) or Period 1877	29. Basement? Yes <input checked="" type="checkbox"/> No <input type="checkbox"/>	
8. Site Plan with North Arrow 		18. Style or Design 77 64	30. Foundation Material DI	
		19. Architect or Engineer	31. Wall Construction masonry LB	
		20. Contractor or Builder	32. Roof Type & Material flat; tar & gravel	
		21. Original Use, if apparent commercial ODE	33. No. of Bays Front 3 Side	
		22. Present Use museum	34. Wall Treatment brick 30	
		23. Ownership Public <input type="checkbox"/> Private <input checked="" type="checkbox"/>	35. Plan Shape rectangular	
		24. Owner's Name & Address, if known other 20 30 70	36. Changes (Explain in #42) Addition <input type="checkbox"/> Altered <input type="checkbox"/> Moved <input type="checkbox"/>	
9. Negative No. 1-3		25. Open to Public? Yes <input checked="" type="checkbox"/> No <input type="checkbox"/>	37. Condition Interior Exterior good	
10. Site I: Building <input checked="" type="checkbox"/> Structure I: Object <input type="checkbox"/>		26. Local Contact Person or Organization Liberty Mo, Community Devel.	38. Preservation Underway? Yes <input type="checkbox"/> No <input type="checkbox"/>	
11. On National Register? Yes <input type="checkbox"/> No <input checked="" type="checkbox"/>	12. Is It Eligible? Yes <input type="checkbox"/> No <input checked="" type="checkbox"/>	27. Other Surveys in Which Included	39. Endangered? By What? Yes <input type="checkbox"/> No <input checked="" type="checkbox"/>	
13. Part of Estab. Hist. Dist.? Yes <input type="checkbox"/> No <input checked="" type="checkbox"/>	14. District Potent'l? Yes <input checked="" type="checkbox"/> No <input type="checkbox"/>		40. Visible from Public Road? Yes <input checked="" type="checkbox"/> No <input type="checkbox"/>	
15. Name of Established District			41. Distance from and Frontage on Road approx. 22 ft. on N. Main	
42. Further Description of Important Features The first story of this brick building is considerably obscured by a metal awning. The entrance is centrally located. The division of first and second stories is accomplished by a stringcourse. The second story features four round arched windows. The two located in the center are much narrower than the two flanking windows. The windows are tied together by a linear band of stone which follows the curvature of the window heads. The building terminates in a projecting cornice which peaks in a broken pediment.				
43. History and Significance Dan Hughes entered the drug store business in Liberty in 1870 and this building was constructed to house his store in 1877. In January of 1888, J.C. Simmons purchased half-interest in the store. Simmons had previously traveled for several years for wholesale drug companies. After Hughes retired from the firm, he entered the banking business and became President of the First National Bank.				
44. Description of Environment and Outbuildings The Courthouse is east of this building. To the north and south are other commercial buildings. A surface parking area is to the west.				
45. Sources of Information Liberty Tribune, Jan. 8, 1886, p. 2; May 20, 1887. Liberty Tribune, Jan. 13, 1888; Feb. 6, 1936. History of Clay and Platte Counties, 1885, p. 340. Heritage of Liberty, 1976, p. 66.			46. Prepared by PILAND/UGUCCIONI	
			47. Organization Liberty, Comm. Dev.	
			48. Date 3/6/85	
			49. Revision Date(s)	

1. No.

2. County
CLAY

4. Present Name(s)

5. Other Name(s)

Continuation

HISTORIC INVENTORY

CL-AS-001-044

ADDRESS: 14 North Main
Liberty, Missouri

43. The Clay County Museum Association purchased this building in 1964 for museum purposes.
45. Clay County Museum Association Newsletter, Oct. 1964.
Clay County Centennial Souvenir, 1922, p. 37.





1827


CLAY COUNTY HISTORICAL MUSEUM

CLAY COUNTY HISTORICAL MUSEUM
1827

HISTORIC INVENTORY

85CL0020

1. No 6-G	4. Present Name(s) Toblers Flowers
2. County Clay	5. Other Name(s) 16 North Main Street Building
3. Location of Negatives Liberty Community Development	116 North Main

6. Specific Location 16 No. Main	16. Thematic Category	28. No. of Stories 2
	17. Date(s) or Period 1885	29. Basement? Yes <input type="checkbox"/> No <input checked="" type="checkbox"/>
7. City or Town - If Rural, Township & Vicinity Liberty, Missouri	18. Style or Design 77 64	30. Foundation Material
8. Site Plan with North Arrow 	19. Architect or Engineer	31. Wall Construction Masonry
	20. Contractor or Builder	32. Roof Type & Material Flat; Tar & Gravel
9. Coordinates Lat. UTM Long 1-2	21. Original Use, if apparent Commercial <i>CE</i>	33. No. of Bays Front 4 Side
10. Site <input checked="" type="checkbox"/> Building Structure <input type="checkbox"/> Object	22. Present Use Commercial	34. Wall Treatment brick
11. On National Register? Yes <input type="checkbox"/> No <input checked="" type="checkbox"/>	23. Ownership Public <input type="checkbox"/> Private <input checked="" type="checkbox"/>	35. Plan Shape rectangular
12. Is It Eligible? Yes <input checked="" type="checkbox"/> No <input type="checkbox"/>	24. Owner's Name & Address, if known <i>other 20 40</i>	36. Changes (Explain in #42) Addition <input type="checkbox"/> Altered <input checked="" type="checkbox"/> Moved <input type="checkbox"/>
13. Part of Estab. Hist. Dist.? Yes <input type="checkbox"/> No <input checked="" type="checkbox"/>	25. Open to Public? Yes <input checked="" type="checkbox"/> No <input type="checkbox"/>	37. Condition Interior Exterior <i>Good</i>
14. District Potential? Yes <input checked="" type="checkbox"/> No <input type="checkbox"/>	26. Local Contact Person or Organization Liberty Mo, Community Devel.	38. Preservation Underway? Yes <input type="checkbox"/> No <input checked="" type="checkbox"/>
15. Name of Established District	27. Other Surveys in Which Included	39. Endangered? By What? Yes <input type="checkbox"/> No <input checked="" type="checkbox"/>
40. Visible from Public Road? Yes <input checked="" type="checkbox"/> No <input type="checkbox"/>		41. Distance from and Frontage on Road 25 ft. on N. Main

42. Further Description of Important Features The first story of this building has been altered. A decorative course divides the first from second story. The narrow windows of the second story each feature a semi-circular head with stone keystone accent, and stone lugsills. The two center windows are narrower than the two flanking ones. The cornice projects, and is bracketed.	Photo
---	-------

43. History and Significance This was originally a dry good store, operated by J.L. Petty and B.F. Corbin. Between 1908 and 1922 it was the site of the Jack Petty Shoe Store. In the 1940's and 1950's the building housed Massey's Cafe.

44. Description of Environment and Outbuildings
The Court House is located to the east of this building. To the north and south are other commercial buildings. To the west is a surface parking area.


45. Sources of Information Liberty Tribune, Jan. 8, 1886. Liberty Tribune, Feb. 6, 1936.	46. Prepared by PILAND/UGUCCIONI
	47. Organization Liberty, Comm. Dev.
	48. Date 3/11/85
	49. Revision Date(s)

CLAY COUNTY MISSOURI



HISTORIC INVENTORY

85CL0021

1. No. 6-F		4. Present Name(s) The Children's World	
2. County Clay		5. Other Name(s) 18 North Main Street Building	
3. Location of Negatives Liberty Community Development			
6. Specific Location 18 No. Main		16. Thematic Category	
7. City or Town If Rural, Township & Vicinity Liberty, Missouri		17. Date(s) or Period c.1888	
8. Site Plan with North Arrow 		18. Style or Design CA	
		19. Architect or Engineer	
		20. Contractor or Builder	
		21. Original Use, if apparent commercial OZE	
		22. Present Use Commercial	
		23. Ownership Public <input type="checkbox"/> Private <input checked="" type="checkbox"/>	
		24. Owner's Name & Address, if known Other 30	
9. Negative Number		25. Open to Public? Yes <input checked="" type="checkbox"/> No <input type="checkbox"/>	
10. Site <input checked="" type="checkbox"/> Building <input checked="" type="checkbox"/> Structure <input type="checkbox"/> Object <input type="checkbox"/>		26. Local Contact Person or Organization Liberty Mo, Community Devel.	
11. On National Register? Yes <input type="checkbox"/> No <input checked="" type="checkbox"/>		27. Other Surveys in Which Included	
12. Is It Eligible? Yes <input checked="" type="checkbox"/> No <input type="checkbox"/>			
13. Part of Estab. Hist. Dist.? Yes <input type="checkbox"/> No <input checked="" type="checkbox"/>			
14. District Potent'l? Yes <input checked="" type="checkbox"/> No <input type="checkbox"/>			
15. Name of Established District		28. No. of Stories 2-1	
		29. Basement? Yes <input type="checkbox"/> No <input type="checkbox"/>	
		30. Foundation Material	
		31. Wall Construction masonry LB	
		32. Roof Type & Material flat: tar & gravel	
		33. No. of Bays Front 4 Side 99	
		34. Wall Treatment tile asbestos siding	
		35. Plan Shape rectangular	
		36. Changes (Explain in #42) Addition <input type="checkbox"/> Altered <input checked="" type="checkbox"/> Moved <input type="checkbox"/>	
		37. Condition Interior <input type="checkbox"/> Exterior Good <input type="checkbox"/>	
		38. Preservation Underway? Yes <input type="checkbox"/> No <input checked="" type="checkbox"/>	
		39. Endangered? By What? Yes <input type="checkbox"/> No <input checked="" type="checkbox"/>	
		40. Visible from Public Road? Yes <input checked="" type="checkbox"/> No <input type="checkbox"/>	
		41. Distance from and Frontage on Road approx 20' on N. Main	
42. Further Description of Important Features The building has been altered considerably. The first story contains a storefront. The second story is sided, and contains four rectangular windows. Their narrow dimensions recall earlier proportions, and are most probably the original configuration. Ceramic tile veneers the first floor. The rear half of this building is only a single story in height.		Photo	
43. History and Significance The 1906 Sanborn Map shows this building as a grocery. It also saw use as offices for the Liberty Tribune and as a millinery shop.			
44. Description of Environment and Outbuildings The Courthouse is located to the east of this building. A surface parking area is to the west. To the north, and south are other commercial buildings.			
45. Sources of Information Liberty City Directories Heritage of Liberty, 1976 p.66 Clay County Centennial Souvenir, 1922, p.37		46. Prepared by PILAND/UGUCCIONI	
		47. Organization Liberty, Comm. Dev.	
		48. Date 4/85	
		49. Revision Date(s)	

CLAY

CLAY COUNTY

CLAY COUNTY




THE
CHILDREN'S
WORLD

MAC
SHOE RE

HISTORIC INVENTORY

85CLOO22

1. No 6-E		4. Present Name(s) Mace Shoe Repair		<i>20 North Main Street Building</i>	NO
2. County Clay		5. Other Name(s) 124 North Main Street			
3. Location of Negatives Liberty Community Development					
6. Specific Location 20 No. Main		16. Thematic Category		28. No. of Stories 2	
7. City or Town If Rural, Township & Vicinity Liberty, Missouri		17. Date(s) or Period c. 1888		29. Basement? Yes <input type="checkbox"/> No <input checked="" type="checkbox"/>	
8. Site Plan with North Arrow 		18. Style or Design GA		30. Foundation Material	
		19. Architect or Engineer		31. Wall Construction Masonry LB	
9. Negative Number 7-6		20. Contractor or Builder		32. Roof Type & Material flat; tar&gravel FT PR	
		21. Original Use, if apparent commercial DJE		33. No. of Bays Front 3 Side	
10. Site: Building <input checked="" type="checkbox"/> Structure: Object <input type="checkbox"/>		22. Present Use Commercial		34. Wall Treatment stucco; brick Col 30	
		23. Ownership Public <input type="checkbox"/> Private <input checked="" type="checkbox"/>		35. Plan Shape rectangular	
11. On National Register? Yes <input type="checkbox"/> No <input checked="" type="checkbox"/>		24. Owner's Name & Address, if known Other 30		36. Changes (Explain in #42) Addition <input type="checkbox"/> Altered <input checked="" type="checkbox"/> Moved <input type="checkbox"/>	
		12. Is It Eligible? Yes <input checked="" type="checkbox"/> No <input type="checkbox"/>		37. Condition Interior _____ Exterior Good	
13. Part of Estab. Hist. Dist.? Yes <input type="checkbox"/> No <input checked="" type="checkbox"/>		25. Open to Public? Yes <input checked="" type="checkbox"/> No <input type="checkbox"/>		38. Preservation Underway? Yes <input type="checkbox"/> No <input type="checkbox"/>	
14. District Potent'l? Yes <input checked="" type="checkbox"/> No <input type="checkbox"/>		26. Local Contact Person or Organization Liberty Mo, Community Devel.		39. Endangered? By What? Yes <input type="checkbox"/> No <input checked="" type="checkbox"/>	
15. Name of Established District		27. Other Surveys in Which Included		40. Visible from Public Road? Yes <input checked="" type="checkbox"/> No <input type="checkbox"/>	
				41. Distance from and Frontage on Road approx 28' on N. Main	
42. Further Description of Important Features		The buildings faces east onto N. Water and is currently undergoing rehabilitation. The first story contains a central storefront entrance flanked by storefront panes. The second story which was once totally covered with stucco, contains three windows of narrow proportions two of which are double leafed. The parapet terminates in a round arch pattern created by the projecting bricks.		Photo	
43. History and Significance					
For a period of time (1900-11) this building served as the offices for the <u>Liberty Tribune</u> which had been founded in 1849. By 1911 the E.B. Maltby grocery was occupying the building.					
44. Description of Environment and Outbuildings					
The Court House is to the east of this building. To the north and south are commercial buildings. A commercial building is also to the west.					
45. Sources of Information				46. Prepared by PILAND/UGUCCIONI	
Clay County Centennial Souvenir, 1922, p.37 <u>Heritage of Liberty</u> , 1976, p.66				47. Organization Liberty, Comm. Dev.	
				48. Date 4/85	49. Revision Date(s)

CLAY

PR

4. PRESERV. MATERIAL

5. PHOTO MATERIAL




ICE BIKER
REPAIR
CLOSED

HISTORIC INVENTORY

CLAS001-048

85CL0023

1. No. 6-D		4. Present Name(s) 22 North Main Street <i>Building - name</i>	
2. County Clay		5. Other Name(s) <i>still Building West Franklin Street Building</i>	
3. Location of Negatives Liberty Community Development		6. Specific Location 22 North Main	
7. City or Town If Rural, Township & Vicinity Liberty, Missouri		16. Thematic Category	
8. Site Plan with North Arrow <i>West Franklin</i> 		17. Date(s) or Period c. 1890	
9. Negative No. 2-17 & 5-1		18. Style or Design <i>6A</i>	
10. Site: Building <input checked="" type="checkbox"/> Structure: Object <input type="checkbox"/>		19. Architect or Engineer	
11. On National Register? Yes <input type="checkbox"/> No <input checked="" type="checkbox"/>		20. Contractor or Builder	
12. Is It Eligible? Yes <input checked="" type="checkbox"/> No <input type="checkbox"/>		21. Original Use, if apparent Commercial <i>USE</i>	
13. Part of Estab. Hist. Dist.? Yes <input type="checkbox"/> No <input checked="" type="checkbox"/>		22. Present Use Commercial	
14. District Potent? Yes <input checked="" type="checkbox"/> No <input type="checkbox"/>		23. Ownership Public <input type="checkbox"/> Private <input checked="" type="checkbox"/>	
15. Name of Established District		24. Owner's Name & Address, if known <i>other 30</i>	
		25. Open to Public? Yes <input checked="" type="checkbox"/> No <input type="checkbox"/>	
		26. Local Contact Person or Organization Liberty Mo, Community Devel.	
		27. Other Surveys in Which Included	
		28. No. of Stories 2-2	
		29. Basement? Yes <input checked="" type="checkbox"/> No <input type="checkbox"/>	
		30. Foundation Material	
		31. Wall Construction masonry <i>4B 4D</i>	
		32. Roof Type & Material flat; tar & gravel	
		33. No. of Bays Front 3 Side	
		34. Wall Treatment Brick	
		35. Plan Shape rectangular	
		36. Changes (Explain in #42) Addition <input checked="" type="checkbox"/> Altered <input type="checkbox"/> Moved <input type="checkbox"/>	
		37. Condition Interior Exterior <i>good</i>	
		38. Preservation Underway? Yes <input type="checkbox"/> No <input checked="" type="checkbox"/>	
		39. Endangered? By What? Yes <input type="checkbox"/> No <input checked="" type="checkbox"/>	
		40. Visible from Public Road? Yes <input checked="" type="checkbox"/> No <input type="checkbox"/>	
		41. Distance from and Frontage on Road 30' on No. Main	

CLAY

42. Further Description of Important Features The main facade of this corner building faces east. The entrance door is recessed at the south end of this facade. Glass display windows comprise the remainder of the first floor facade. An addition of an unknown date extends the building to the west and has an entrance from West Franklin Street.

43. History and Significance In 1900 a millinery shop, operated by Mrs. Minnie Duncan was located in this building. In the 1920's it housed the Pyle Hardware Company

44. Description of Environment and Outbuildings Commercial buildings are to the north, south and west of this structure. To the east is the Court House.

45. Sources of Information Clay County Centennial Souvenir, 1922, p.37 Heritage of Liberty, 1976, p.66 Liberty Tribune, May 21, 1923		46. Prepared by PILAND/UGUCCIONI	
		47. Organization Liberty, Comm. Dev.	
48. Date 4/85	49. Revision Date(s)		



E
AIR



ONS
NT


AMERICAN
AUTO HOME

MILLER

MILLER

HISTORIC INVENTORY

CLAS001-049
85CL0024

1. No. 3H		4. Present Name(s) Clay County Farm Bureau	
2. County Clay		5. Other Name(s) First National Bank - name	
3. Location of Negatives Liberty Community Development		6. Specific Location 100 North Main	
7. City or Town If Rural, Township & Vicinity Liberty, Missouri		16. Thematic Category	
8. Site Plan with North Arrow 		17. Date(s) or Period 1887	
9. Negative No. #2-15		18. Style or Design 69	
10. Site Structure Building Object		19. Architect or Engineer E.P. Brink (KC Mo)	
11. On National Register? Yes No		20. Contractor or Builder W.H. Roush (brick contractor)	
12. Is It Eligible? Yes No		21. Original Use, if apparent Bank 02D 02A	
13. Part of Estab. Hist. Dist.? Yes No		22. Present Use Commercial	
14. District Potent'l? Yes No		23. Ownership Public Private	
15. Name of Established District		24. Owner's Name & Address, if known	
16. Further Description of Important Features This corner building has received an external metal sheath which completely obscures its original architecture. The building is canted at the corner, and a solid metal covering is located here giving the name of the business occupying the building.		25. Open to Public? Yes No	
17. History and Significance The First National Bank was organized in May, 1887. The cornerstone was laid in the summer of 1887 with Col. R.H. Miller acting as the Master of Ceremonies. By November of 1887 the bank had moved into its new facilities. The first floor of the building was occupied by the bank; the basement was occupied by the Recorder's office and an abstract company (con		26. Local Contact Person or Organization Liberty Mo, Community Devel.	
18. Description of Environment and Outbuildings Commercial buildings are to the north, south, and east of this building. A surface parking lot is to the west.		27. Other Surveys in Which Included	
19. Sources of Information Liberty Tribune, May 27, 1887; July 1, 1887; July 15, 1887 Liberty Tribune, Sept. 9, 1887; Nov. 18, 1887. Woodson, History of Clay County, 1920, p. 343. Liberty Tribune, Sept. 16, 1887.		28. No. of Stories 2	
20. Prepared by PILAND/UGUCCIONI		29. Basement? Yes No	
21. Organization Liberty, Comm. Dev.		30. Foundation Material	
22. Date 4/85		31. Wall Construction masonry UD	
23. Revision Date(s)		32. Roof Type & Material Flat, Tar & Gravel F+	
		33. No. of Bays Front Side	
		34. Wall Treatment metal screen 50	
		35. Plan Shape rectangular	
		36. Changes (Explain in #42) Addition Altered Moved	
		37. Condition Interior Exterior Good	
		38. Preservation Underway? Yes No	
		39. Endangered? By What? Yes No	
		40. Visible from Public Road? Yes No	
		41. Distance from and Frontage on Road 35ft. on No. Main	

CLAY

#43. (cont.)

The second floor housed a law office, dental office, and another abstract company. First President of the bank was Daniel Hughes. Daniel T. Riley was the first cashier. In 1897 Hughes disposed of his interest to John S. Major, who became president. The bank remained at this location until 1923 when a new building was constructed at the southwest corner of the square (2 South Main).



CLAY COUNTY
FARM BUREAU

FB

INSURANCE


BACCHUS
Travel, Inc.
781-2222

BACCHUS
TRAVEL, INC.
800-2-TRAVEL
781-2222

LIBERTY

HISTORIC INVENTORY


85CL0025

1. No 3-G		4. Present Name(s) Liberty Tribune <i>Building name</i>		NO
2. County Clay		5. Other Name(s)		
3. Location of Negatives Liberty Community Development		204 North Main		
6. Specific Location 104 North Main		16. Thematic Category		2 CLAY County 4 Present Name(s)
7. City or Town If Rural, Township & Vicinity Liberty, Missouri		17. Date(s) or Period 1929		
8. Site Plan with North Arrow 		18. Style or Design <i>CA</i>		
		19. Architect or Engineer		
		20. Contractor or Builder		
		21. Original Use, if apparent commercial <i>02E</i>		
		22. Present Use commercial		
		23. Ownership Public <input type="checkbox"/> Private <input checked="" type="checkbox"/>		
		24. Owner's Name & Address, if known <i>other 30</i>		
9. Negative No. 2-16		25. Open to Public? Yes <input checked="" type="checkbox"/> No <input type="checkbox"/>		
10. Site I. Building <input checked="" type="checkbox"/> Structure I. Object <input type="checkbox"/>		26. Local Contact Person or Organization Liberty Mo, Community Devel.		
11. On National Register? Yes <input type="checkbox"/> No <input checked="" type="checkbox"/>		12. Is It Eligible? Yes <input checked="" type="checkbox"/> No <input type="checkbox"/>		
13. Part of Estab. Hist. Dist? Yes <input checked="" type="checkbox"/> No <input type="checkbox"/>		14. District Potent'l? Yes <input checked="" type="checkbox"/> No <input type="checkbox"/>		
15. Name of Established District		27. Other Surveys in Which Included		
42. Further Description of Important Features This building faces east onto Main Street. The main entrance is located at the south end of the building. Two rectangular panes with transom areas are located to the north of the entrance. Brick laid in soldier course forms a decorative rectangular band across the parapet wall.		28. No. of Stories 1		
		29. Basement? Yes <input type="checkbox"/> No <input type="checkbox"/>		
		30. Foundation Material concrete <i>65</i>		
		31. Wall Construction masonry <i>UD</i>		
		32. Roof Type & Material flat; tar and grave <i>PT PR</i>		
		33. No. of Bays Front 3 Side <i>99</i>		
		34. Wall Treatment brick <i>30</i>		
		35. Plan Shape rectangular		
		36. Changes (Explain in #42) Addition <input type="checkbox"/> Altered <input type="checkbox"/> Moved <input type="checkbox"/>		
		37. Condition Interior <input type="checkbox"/> Exterior <i>good</i>		
		38. Preservation Underway? Yes <input type="checkbox"/> No <input checked="" type="checkbox"/>		
		39. Endangered? By What? Yes <input type="checkbox"/> No <input checked="" type="checkbox"/>		
		40. Visible from Public Road? Yes <input checked="" type="checkbox"/> No <input type="checkbox"/>		
		41. Distance from and Frontage on Road <i>approx. 15 ft. on N. Main</i>		
43. History and Significance This building was constructed to house the Liberty Tribune, Liberty's leading newspaper. From its founding in 1846 until moving into this building in 1929, the Liberty Tribune was located in various buildings on the square.		46. Prepared by PILAND/UGUCCIONI		
44. Description of Environment and Outbuildings Commercial buildings are to the north, south, and east of this structure. To the west is a surface parking lot.		47. Organization Liberty, Comm. Dev.		
45. Sources of Information Building Permit #150 issued Aug. 8, 1929 Woodson, History of Clay County, 1920, p. 243.		48. Date 4/85		
		49. Revision Date(s)		

A black and white photograph of a single-story brick building. The words "LIBERTY TRIBUNE" are printed in large, bold, serif capital letters across the upper part of the facade. Below the text are three large windows with dark shutters and a central door. To the left is a taller, darker building with vertical slats. To the right is a two-story house with a gabled roof. A utility pole stands on the sidewalk to the right.

LIBERTY TRIBUNE

HISTORIC INVENTORY

1. No 3-F		4. Present Name(s) Wherritt & Turpin Law Office	
2. County Clay		5. Other Name(s) <i>not entered</i>	
3. Location of Negatives Liberty Community Development			
6. Specific Location 106 North Main		16. Thematic Category	28. No. of Stories 1
7. City or Town - If Rural, Township & Vicinity Liberty, Missouri		17. Date(s) or Period c. 1960	29. Basement? Yes <input type="checkbox"/> No <input checked="" type="checkbox"/>
8. Site Plan with North Arrow 		18. Style or Design	30. Foundation Material masonry
		19. Architect or Engineer	31. Wall Construction
		20. Contractor or Builder	32. Roof Type & Material flat; tar & gravel
		21. Original Use, if apparent commercial	33. No. of Bays Front <input type="checkbox"/> Side <input checked="" type="checkbox"/>
		22. Present Use commercial	34. Wall Treatment brick
		23. Ownership Public <input type="checkbox"/> Private <input checked="" type="checkbox"/>	35. Plan Shape rectangular
		24. Owner's Name & Address, if known	36. Changes (Explain in #42) Addition <input type="checkbox"/> Altered <input type="checkbox"/> Moved <input type="checkbox"/>
9. Negative No. 4-18		25. Open to Public? Yes <input checked="" type="checkbox"/> No <input type="checkbox"/>	37. Condition Interior <input type="checkbox"/> Exterior good
10. Site <input checked="" type="checkbox"/> Building <input checked="" type="checkbox"/> Structure <input type="checkbox"/> Object <input type="checkbox"/>		26. Local Contact Person or Organization Liberty Mo, Community Devel.	38. Preservation Underway? Yes <input type="checkbox"/> No <input checked="" type="checkbox"/>
11. On National Register? Yes <input type="checkbox"/> No <input checked="" type="checkbox"/>	12. Is It Eligible? Yes <input type="checkbox"/> No <input checked="" type="checkbox"/>	27. Other Surveys in Which Included	39. Endangered? By What? Yes <input type="checkbox"/> No <input checked="" type="checkbox"/>
13. Part of Estab. Hist. Dist.? Yes <input type="checkbox"/> No <input checked="" type="checkbox"/>	14. District Potent'l? Yes <input type="checkbox"/> No <input checked="" type="checkbox"/>		40. Visible from Public Road? Yes <input checked="" type="checkbox"/> No <input type="checkbox"/>
15. Name of Established District			41. Distance from and Frontage on Road approx. 12' on No. Main
42. Further Description of Important Features <p>This building faces east onto Main Street. The entrance is located at the north end. The facade is veneered with brick and a single band of windows above the level of the doorway extends across the facade.</p>			
43. History and Significance <p>This building was probably constructed for the law office of Wherritt & Turpin. In the 1959 telephone directory, they are listed at 110 North Main and by 1961 they are listed at this address. That information, plus the style of the building, leads to the conclusion of a building date of c. 1960.</p>			
44. Description of Environment and Outbuildings <p>A residence is north of this building. To the south and east are other commercial buildings. A surface parking lot is to the west.</p>			
45. Sources of Information Liberty Telephone Directory, 1959 and 1961.		46. Prepared by PILAND/UGUCCIONI	
		47. Organization Liberty, Comm. Dev.	
		48. Date 4/85	49. Revision Date(s)

2. County
CLAY

4. Present Name(s)

5. Other Name(s)

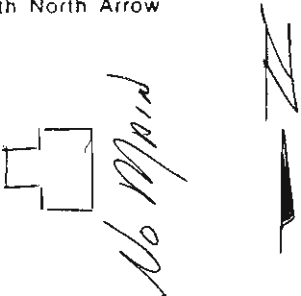
BUNE

W. J. HAMBRO
L. J. HAMBRO
&
L. J. HAMBRO

1000 190

HISTORIC INVENTORY

CLAS001 - 052
85CL0026

1 No 3-E		4. Present Name(s) 110 North Main <i>Street House</i>	
2 County Clay		5 Other Name(s)	
3 Location of Negatives Liberty Community Development			
6 Specific Location 110 North Main		16. Thematic Category	
7 City or Town If Rural, Township & Vicinity Liberty, Missouri		17. Date(s) or Period c. 1870's	
8 Site Plan with North Arrow 		18. Style or Design Gothic Revival <i>71 09</i>	
		19. Architect or Engineer	
		20. Contractor or Builder <i>Wood DR</i>	
		21. Original Use, if apparent Residence <i>OIA</i>	
		22. Present Use unknown <i>photo AW</i>	
		23. Ownership Public <input type="checkbox"/> Private <input checked="" type="checkbox"/>	
		24. Owner's Name & Address, if known	
9 Neg. No. 4-19		25. Open to Public? Yes <input type="checkbox"/> No <input checked="" type="checkbox"/>	
10 Site Building <input checked="" type="checkbox"/> Structure Object <input type="checkbox"/>		26. Local Contact Person or Organization Liberty Mo, Community Devel.	
11 On National Register? Yes <input type="checkbox"/> No <input checked="" type="checkbox"/>		12 Is It Eligible? Yes <input checked="" type="checkbox"/> No <input type="checkbox"/>	
13 Part of Estab. Hist. Dist.? Yes <input type="checkbox"/> No <input checked="" type="checkbox"/>		14 District Potent'l? Yes <input checked="" type="checkbox"/> No <input type="checkbox"/>	
15. Name of Established District		27. Other Surveys in Which Included	
		28. No. of Stories 2	
		29. Basement? Yes <input checked="" type="checkbox"/> No <input type="checkbox"/>	
		30. Foundation Material stone	
		31. Wall Construction masonry	
		32. Roof Type & Material gable <i>GB 63</i>	
		33. No. of Bays Front 3 Side	
		34. Wall Treatment stucco <i>61</i>	
		35. Plan Shape <input type="checkbox"/>	
		36. Changes (Explain in #42) Addition <input type="checkbox"/> Altered <input checked="" type="checkbox"/> Moved <input type="checkbox"/>	
		37. Condition Interior Exterior <i>good</i>	
		38. Preservation Underway? Yes <input type="checkbox"/> No <input checked="" type="checkbox"/>	
		39. Endangered? By What? Yes <input type="checkbox"/> No <input checked="" type="checkbox"/>	
		40. Visible from Public Road? Yes <input checked="" type="checkbox"/> No <input type="checkbox"/>	
		41. Distance from and Frontage on Road <i>approx 20' on N. Main</i>	
42. Further Description of Important Features The residence is characterized by an eclectic combination of architectural features that derive from popular Period Revival styles. They include: three steeply pitched gables; round and pointed arched windows; and a projecting pedimented doorway.		Photo	
43. History and Significance The original resident of this house has not been identified. In 1908 it was probably the home of Zella Wynn. It also was the home for a number of years of Zachary Taylor Hodges and his wife. Hodges was a furniture merchant.			
44. Description of Environment and Outbuildings Commercial buildings are to the north, south, east, and west of this residence.			
45. Sources of Information Liberty City Directories The Heritage of Liberty, 1976, p. 98. Obituary Scrapbooks		46. Prepared by PILAND/UGUCCIONI	
		47. Organization Liberty, Comm. Dev.	
		48. Date 4/85	
		49. Revision Date(s)	

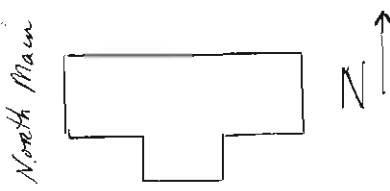
CLAY



HISTORIC INVENTORY

CLASCOO1-053

85CLO027

1. No 4-N		4. Present Name(s) 111 North Main	
2. County Clay		5. Other Name(s)	
3. Location of Negatives Liberty Community Development			
6. Specific Location 111 North Main Street		16. Thematic Category	
7. City or Town - If Rural, Township & Vicinity Liberty, Missouri		17. Date(s) or Period c. 1900	
8. Site Plan with North Arrow 		18. Style or Design CA	
		19. Architect or Engineer	
		20. Contractor or Builder	
		21. Original Use, if apparent commercial OBE OCH	
		22. Present Use commercial	
		23. Ownership Public <input type="checkbox"/> Private <input checked="" type="checkbox"/>	
		24. Owner's Name & Address, if known	
9. Negative No.		25. Open to Public? Yes <input checked="" type="checkbox"/> No <input type="checkbox"/>	
10. Site <input checked="" type="checkbox"/> Building <input checked="" type="checkbox"/> Structure <input type="checkbox"/> Object <input type="checkbox"/>		26. Local Contact Person or Organization Liberty Mo, Community Devel.	
11. On National Register? Yes <input type="checkbox"/> No <input checked="" type="checkbox"/>		12. Is It Eligible? Yes <input type="checkbox"/> No <input checked="" type="checkbox"/>	
13. Part of Estab. Hist. Dist.? Yes <input type="checkbox"/> No <input checked="" type="checkbox"/>		14. District Potent? Yes <input type="checkbox"/> No <input checked="" type="checkbox"/>	
15. Name of Established District		27. Other Surveys in Which Included	
		28. No. of Stories 1	
		29. Basement? Yes <input type="checkbox"/> No <input type="checkbox"/>	
		30. Foundation Material	
		31. Wall Construction masonry UD	
		32. Roof Type & Material flat, tar & gravel	
		33. No. of Bays Front Side 99	
		34. Wall Treatment brick 30	
		35. Plan Shape T	
		36. Changes (Explain in #42) Addition <input type="checkbox"/> Altered <input checked="" type="checkbox"/> Moved <input type="checkbox"/>	
		37. Condition Interior Exterior good	
		38. Preservation Underway? Yes <input type="checkbox"/> No <input checked="" type="checkbox"/>	
		39. Endangered? By What? Yes <input type="checkbox"/> No <input checked="" type="checkbox"/>	
		40. Visible from Public Road? Yes <input checked="" type="checkbox"/> No <input type="checkbox"/>	
		41. Distance from and Frontage on Road approx 10 ft. on N. Main	
42. Further Description of Important Features The building has an essentially unornamented facade. A doorway is placed at the south end, and a large plate glass area is adjacent. The narrow proportions of the doorway, and its high transom, and the brick round arches which are now above the rectangular plate glass area give some hint as to the buildings early 20th Century character.			
43. History and Significance This may have originally been a facility for a plumbing and heating business. In 1955 it was used as a warehouse for the Hughes-McDonald Dry Goods Store. In 1963 it housed a laundry.			
44. Description of Environment and Outbuildings A residence is to the west of this building. To the north, and east are other commercial buildings.			
45. Sources of Information Liberty City Directories Liberty Tribune, February 10, 1955		46. Prepared by PILAND/UGUCCIONI	
		47. Organization Liberty, Comm. Dev.	
		48. Date 4/85	
		49. Revision Date(s)	

CLAY

Present Name(s)


Other Name(s)



HISTORIC INVENTORY

CLAS001-054

85CL0028

1. No. 4-0		4. Present Name(s) This 'n That Ceramics	
2. County Clay		5. Other Name(s) 45 North Main Street Building	
3. Location of Negatives Liberty Community Development		16. Thematic Category	
6. Specific Location 115 North Main		17. Date(s) or Period c. 1950	
7. City or Town If Rural, Township & Vicinity Liberty, Missouri		18. Style or Design 69	
8. Site Plan with North Arrow 		19. Architect or Engineer	
		20. Contractor or Builder	
		21. Original Use, if apparent Commercial ODE	
		22. Present Use Commercial	
		23. Ownership Public <input type="checkbox"/> Private <input checked="" type="checkbox"/>	
		24. Owner's Name & Address, if known	
9. Negative No. 4-15		25. Open to Public? Yes <input checked="" type="checkbox"/> No <input type="checkbox"/>	
10. Site <input checked="" type="checkbox"/> Building Structure <input type="checkbox"/> Object <input type="checkbox"/>		26. Local Contact Person or Organization Liberty Mo, Community Devel.	
11. On National Register? Yes <input type="checkbox"/> No <input checked="" type="checkbox"/>		27. Other Surveys in Which Included	
12. Is It Eligible? Yes <input type="checkbox"/> No <input type="checkbox"/>		28. No. of Stories 1	
13. Part of Estab. Hist. Dist.? Yes <input type="checkbox"/> No <input checked="" type="checkbox"/>		29. Basement? Yes <input type="checkbox"/> No <input type="checkbox"/>	
14. District Potential? Yes <input type="checkbox"/> No <input type="checkbox"/>		30. Foundation Material	
15. Name of Established District		31. Wall Construction masonry 60	
		32. Roof Type & Material Flat, Tar & Gravel	
		33. No. of Bays Front 1 Side 99	
		34. Wall Treatment Brick 30	
		35. Plan Shape rectangular	
		36. Changes (Explain in #42) Addition <input type="checkbox"/> Altered <input type="checkbox"/> Moved <input type="checkbox"/>	
		37. Condition Interior <input type="checkbox"/> Exterior good	
		38. Preservation Underway? Yes <input type="checkbox"/> No <input checked="" type="checkbox"/>	
		39. Endangered? By What? Yes <input type="checkbox"/> No <input checked="" type="checkbox"/>	
		40. Visible from Public Road? Yes <input checked="" type="checkbox"/> No <input type="checkbox"/>	
		41. Distance from and Frontage on Road approx 10' on N. Main	

CLAY

42. Further Description of Important Features
The main facade faces west. An entrance door is centrally located.

43. History and Significance
This building was probably built in the 1950's for some small business. Its original tenant has not been identified.

44. Description of Environment and Outbuildings
Commercial buildings are to the north, south, east and west of this structure.

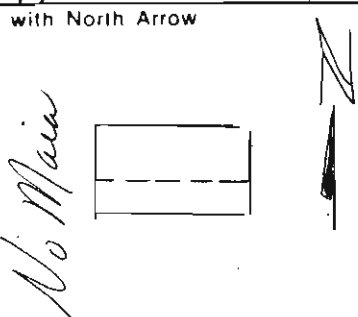
45. Sources of Information Liberty City Directories		46. Prepared by PILAND/UGUCCIONI	
		47. Organization Liberty, Comm. Dev.	
48. Date 4/85	49. Revision Date(s)		

**THIS N THAT
CERAMICS**
CLASSIC GREENGLAZED TILES
781-4748

THIS N THAT
CLASSIC GREENGLAZED TILES
781-4748

HISTORIC INVENTORY

85CL0029

1. No. 4-D		4. Present Name(s) 117 North Main Street		1. No.
2. County Clay		5. Other Name(s) J.F. Fischer Garage - name		
3. Location of Negative Liberty Community Development				
6. Specific Location 117 North Main		16. Thematic Category		2. County CLAY
7. City or Town If Rural, Township & Vicinity Liberty, Missouri		17. Date(s) or Period c. 1910		
8. Site Plan with North Arrow 		18. Style or Design 69		4. Present Name(s) PR
		19. Architect or Engineer		
		20. Contractor or Builder		4. Present Name(s) PR
		21. Original Use, if apparent garage OJE 16D		
		22. Present Use garage		4. Present Name(s) PR
		23. Ownership Public <input type="checkbox"/> Private <input checked="" type="checkbox"/>		
		24. Owner's Name & Address, if known		4. Present Name(s) PR
9. Negative No. 4-14 & 4-13		25. Open to Public? Yes <input type="checkbox"/> No <input checked="" type="checkbox"/>		
10. Site Building <input checked="" type="checkbox"/> Structure Object <input type="checkbox"/>		26. Local Contact Person or Organization Liberty Mo, Community Devel.		4. Present Name(s) PR
11. On National Register? Yes <input type="checkbox"/> No <input checked="" type="checkbox"/>		27. Other Surveys in Which Included		
12. Is It Eligible? Yes <input checked="" type="checkbox"/> No <input type="checkbox"/>				4. Present Name(s) PR
13. Part of Estab. Hist. Dist.? Yes <input type="checkbox"/> No <input checked="" type="checkbox"/>				
14. District Potent'l? Yes <input checked="" type="checkbox"/> No <input type="checkbox"/>				4. Present Name(s) PR
15. Name of Established District				
		30. Foundation Material		4. Present Name(s) PR
		31. Wall Construction concrete block CB		
		32. Roof Type & Material flat; tar & gravel		4. Present Name(s) PR
		33. No. of Bays Front Side		
		34. Wall Treatment concrete block 65		4. Present Name(s) PR
		35. Plan Shape rectangular		
		36. Changes (Explain in #42) Addition <input type="checkbox"/> Altered <input checked="" type="checkbox"/> Moved <input type="checkbox"/>		4. Present Name(s) PR
		37. Condition Interior Exterior good		
		38. Preservation Underway? Yes <input type="checkbox"/> No <input checked="" type="checkbox"/>		4. Present Name(s) PR
		39. Endangered? By What? Yes <input type="checkbox"/> No <input checked="" type="checkbox"/>		
		40. Visible from Public Road? Yes <input checked="" type="checkbox"/> No <input type="checkbox"/>		4. Present Name(s) PR
		41. Distance from and Frontage on Road approx 35' on N. Main		

42. Further Description of Important Features
 This building faces west and consists of a one story section which contains an office at the southern most end, and a section which is taller as it serves as a garage. The building is constructed of rusticated concrete block.


43. History and Significance
 John Fischer was one of Liberty's first auto mechanics and his garage was probably one of the earliest to be located in the town.

44. Description of Environment and Outbuildings
 A small park is north of this building. To the east is a residence. Commercial buildings are to the south and west.

45. Sources of Information Liberty Tribune, December 19, 1948; Oct. 31, 1940 Liberty City Directories		46. Prepared by PILAND/UGUCCIONI	
		47. Organization Liberty, Comm. Dev.	
		48. Date 4/85	49. Revision Date(s)

1. No.
2. County
CLAY
4. Present Name(s)
PR
5. Other Name(s)
PR

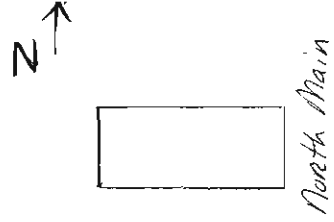




THIS N THAT
CERAMICS
LATEST MATERIALS - HANDS
224-4748

HISTORIC INVENTORY

85CL0030

1 No. 3-D		4. Present Name(s) Gas Service Company	
2 County Clay		5 Other Name(s) 118 North Main Street Building	
3 Location of Negatives Liberty Community Development			
6 Specific Location 118 North Main		16. Thematic Category	
7 City or Town II Rural, Township & Vicinity Liberty, Missouri		17 Date(s) or Period 1948 alt. 1968	
8 Site Plan with North Arrow 		18 Style or Design LA	
		19 Architect or Engineer	
		20 Contractor or Builder	
		21. Original Use, if apparent commercial ODE	
		22 Present Use commercial porch AW	
		23 Ownership Public <input type="checkbox"/> Private <input checked="" type="checkbox"/>	
		24. Owner's Name & Address, if known other 71	
9 Negative No. 4-20		25. Open to Public? Yes <input type="checkbox"/> No <input checked="" type="checkbox"/>	
10 Site Building <input checked="" type="checkbox"/> Structure Object <input type="checkbox"/>		26 Local Contact Person or Organization Liberty Mo, Community Devel.	
11 On National Register? Yes <input type="checkbox"/> No <input checked="" type="checkbox"/>		27 Other Surveys in Which Included	
12 Is II Eligible? Yes <input type="checkbox"/> No <input checked="" type="checkbox"/>		28. No of Stories 1-1	
13 Part of Estab. Hist. Dist.? Yes <input type="checkbox"/> No <input checked="" type="checkbox"/>		29. Basement? Yes <input checked="" type="checkbox"/> No <input type="checkbox"/>	
14 District Potent'l? Yes <input type="checkbox"/> No <input checked="" type="checkbox"/>		30. Foundation Material concrete	
15 Name of Established District		31. Wall Construction concrete block CB	
		32. Roof Type & Material FT PR flat; tar & gravel	
		33. No of Bays Front Side	
		34. Wall Treatment stucco; tile 61	
		35. Plan Shape rectangular	
		36 Changes (Explain in #42): Addition <input checked="" type="checkbox"/> Altered <input checked="" type="checkbox"/> Moved <input type="checkbox"/>	
		37 Condition Interior Exterior <u>good</u>	
		38. Preservation Underway? Yes <input type="checkbox"/> No <input checked="" type="checkbox"/>	
		39. Endangered? By What? Yes <input type="checkbox"/> No <input checked="" type="checkbox"/>	
		40 Visible from Public Road? Yes <input checked="" type="checkbox"/> No <input type="checkbox"/>	
		41. Distance from and Frontage on Road 60 ft. on N. Main	
42. Further Description of Important Features This building faces east onto North Main. It is a simple, unornamented utilitarian structure. The northernmost bay contains a glass storefront treatment and provides the entrance. The southernmost bay features a narrow horizontal strip of glass block. This section of the building probably dates around 1905 and was later integrated into the north section by a facade alteration of 1968.			
43 History and Significance The 1906 Sandborn Map shows the south section as originally housing a plumbing shop. In 1954 and 1955 the north section housed the Lloyd Ketcham Motor Company, an Oldsmobile dealership. By 1962 the building was occupied by the Gas Service Company.			
44 Description of Environment and Outbuildings Memorial Hall is north of this building. To the south is a residence. Commercial buildings are to the east and west.			
45 Sources of Information Building permit, issued March 1, 1948. Liberty City Directories. Liberty Tribune, Jan. 13, 1955.		46. Prepared by PILAND/UGUCCIONI	
		47. Organization Liberty, Comm. Dev.	
		48. Date 4/85	
		49 Revision Date(s)	

2 County
CLAY

4 Present Name(s)

5 Other Details




THE
GAS SERVICE
COMPANY

THE GAS SERVICE
COMPANY

HISTORIC INVENTORY

CLAS001 - 057

85CL0032

1. No. 3-B		4. Present Name(s) Clay County Election Board	
2. County Clay		5. Other Name(s) Memorial Hall - name	
3. Location of Negatives Liberty Community Development			
6. Specific Location 124 North Main		16. Thematic Category	
7. City or Town If Rural, Township & Vicinity Liberty, Missouri		17. Date(s) or Period 1948	
8. Site Plan with North Arrow 		18. Style or Design 99	
		19. Architect or Engineer Leo Adams	
		20. Contractor or Builder	
		21. Original Use, if apparent Club, Organizational/Social	
		22. Present Use Governmental	
		23. Ownership Public <input checked="" type="checkbox"/> Private <input type="checkbox"/>	
		24. Owner's Name & Address, if known Other 40 30	
9. Negative Number: 4-21		25. Open to Public? Yes <input checked="" type="checkbox"/> No <input type="checkbox"/>	
10. Site Structure Building <input checked="" type="checkbox"/> Object <input type="checkbox"/>		26. Local Contact Person or Organization Liberty Mo, Community Devel.	
11. On National Register? Yes <input type="checkbox"/> No <input checked="" type="checkbox"/>		27. Other Surveys in Which Included	
12. Is It Eligible? Yes <input type="checkbox"/> No <input checked="" type="checkbox"/>			
13. Part of Estab. Hist. Dist.? Yes <input type="checkbox"/> No <input checked="" type="checkbox"/>			
14. District Potent'l? Yes <input type="checkbox"/> No <input checked="" type="checkbox"/>			
15. Name of Established District		28. No. of Stories 2	
		29. Basement? Yes <input type="checkbox"/> No <input checked="" type="checkbox"/>	
		30. Foundation Material concrete	
		31. Wall Construction masonry <i>LD</i>	
		32. Roof Type & Material Flat; Tar & Gravel <i>PR</i>	
		33. No. of Bays Front Side	
		34. Wall Treatment Brick	
		35. Plan Shape rectangular	
		36. Changes (Explain in #42) Addition <input type="checkbox"/> Altered <input type="checkbox"/> Moved <input type="checkbox"/>	
		37. Condition Interior <input type="checkbox"/> Exterior <input checked="" type="checkbox"/> Good	
		38. Preservation Underway? Yes <input type="checkbox"/> No <input checked="" type="checkbox"/>	
		39. Endangered? By What? Yes <input type="checkbox"/> No <input checked="" type="checkbox"/>	
		40. Visible from Public Road? Yes <input checked="" type="checkbox"/> No <input type="checkbox"/>	
		41. Distance from and Frontage on Road 41 ft. on N. Main	
42. Further Description of Important Features The building faces east onto Main and features a buff brick veneer applied to its primary facade. The entrance is centrally located, and recedes from the wall plane by compound brick setbacks. The entrance bay is further defined by brick laid in soldier course outlining the door frame. A stone panel appears above the entrance. The regularly spaced windows feature soldier course sills and lintels.		Photo	
43. History and Significance Clay County sent 3,500 men and women to military service during World War II. Following that conflict, membership in the American Legion increased and a Veterans of Foreign Wars Post was organized. This building, used by both the American Legion and the VFW, was constructed to serve as a memorial and to be available for general community needs. It contained an auditorium. (cont)			
44. Description of Environment and Outbuildings A surface parking lot is to the east of this building, a park is to the east, a church is located to the north, and a commercial building is to the south.			
45. Sources of information A Memorial Hall, Memorial Building Association, Liberty, n.d. Liberty Tribune, Oct. 3, 1946; Oct. 24, 1946.		46. Prepared by PILAND/UGUCCIONI	
		47. Organization Liberty, Comm. Dev.	
		48. Date 4/85	
		49. Revision Date(s)	

CLAY

Continuation

HISTORIC INVENTORY

CL-AS-001-057

ADDRESS: 124 North Main
Liberty, Mo

- 43. lounge, and kitchen. The funds for the building were raised by a Memorial Building Association, with Alan F. Wherritt acting as President.





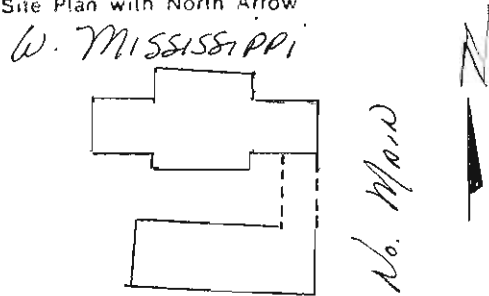
ONE WAY

For Sale
Call 48-776

HISTORIC INVENTORY

CLAS001-052

85CL0031

1. No 3-A		4. Present Name(s) First Presbyterian Church	
2. County Clay		5. Other Name(s)	
3. Location of Negatives Liberty Community Development			
6. Specific Location 138 North Main Street		16. Thematic Category	
7. City or Town If Rural, Township & Vicinity Liberty, Missouri		17. Date(s) or Period 1888 (adds. 1948-49; 1962)	
8. Site Plan with North Arrow 		18. Style or Design Romanesque Revival 47 79	
		19. Architect or Engineer Willis Polk & Son (KC Mo)	
		20. Contractor or Builder road TCW	
		21. Original Use, if apparent church OGA OGC	
		22. Present Use church	
		23. Ownership Public <input type="checkbox"/> Private <input checked="" type="checkbox"/>	
		24. Owner's Name & Address, if known	
9. Negative No. 4-10, 4-11, 7-4, 7-5		25. Open to Public? Yes <input checked="" type="checkbox"/> No <input type="checkbox"/>	
10. Site Building <input checked="" type="checkbox"/> Structure Object <input type="checkbox"/>		26. Local Contact Person or Organization Liberty Mo, Community Devel.	
11. On National Register? Yes <input type="checkbox"/> No <input checked="" type="checkbox"/>		27. Other Surveys in Which Included	
12. Is It Eligible? Yes <input type="checkbox"/> No <input type="checkbox"/>		38. Preservation Underway? Yes <input type="checkbox"/> No <input checked="" type="checkbox"/>	
13. Part of Estab. Hist. Dist.? Yes <input type="checkbox"/> No <input checked="" type="checkbox"/>		39. Endangered? By What? Yes <input type="checkbox"/> No <input checked="" type="checkbox"/>	
14. District Potent? Yes <input type="checkbox"/> No <input type="checkbox"/>		40. Visible from Public Road? Yes <input checked="" type="checkbox"/> No <input type="checkbox"/>	
15. Name of Established District		41. Distance from and Frontage on Road	
42. Further Description of Important Features This church has frontage on both Mississippi and North Main Streets. The main entrance on North Main is located on the corner, at the base of a bell tower that terminates in a pyramidal roof covered with slate. The facade derives its primary ornamentation by the use of round headed arches tied together by decorative brick work which mirrors the spring of the arch. The north facade repeats the triple arch bay. A sanctuary enlargement undertaken in 1948-49 extended the church to the west. A free-standing brick arcade connects a 1962 Educational Building addition. This addition extends to			
43. History and Significance The Liberty Presbyterian Church was organized in 1829, the same year that Liberty was incorporated as a town. At that time the church counted sixteen members. By 1866 the Presbyterian church was one of two (the other being the "Christian") denominations that dominated Liberty's religious sphere. The present church is the third church in Liberty built by and for (cont)			
44. Description of Environment and Outbuildings A surface parking area and a playground are west of the church. To the east is a small park. Memorial Hall is to the south.			
45. Sources of Information Kansas City Times, Aug. 24, 1929. Clay County, Missouri Centennial Souvenir, 1922, p. 50 Liberty Tribune, Jan. 8, 1866. American Architect & Building News, Aug. 24, 1889. Liberty Tribune, Aug. 31, 1888.		46. Prepared by PILAND/UGUCCIONI	
		47. Organization Liberty, Comm. Dev.	
		48. Date 3/28/85	
		49. Revision Date(s)	

CLAY

Present Name(s)

Other Features

Continuation

HISTORIC INVENTORY

CL-AS-001-058

ADDRESS: 138 North Main

42. the south and is constructed of red brick. While this newer addition features minimal surface ornamentation, a series of blind arches in brick, at the lower level, operates as a "quotation" from the earlier building. The architect of this addition was Charles Steele (Kansas City, Mo.) and the contractor was Laubon Maxwell.
43. the Presbyterians. The present church occupies the lot previously containing the second facility (which had been constructed in 1852). This building was the first church in Liberty to have a furnace, electric lights, and water. The church furniture was also designed by the architects. Originally the church was planned to have a cross-shaped plan, but cost-cutting measures did not permit the more extensive vestibule this would have entailed. The cross-shape plan was realized with the addition of 1948-49 that enlarged the sanctuary and provided additional Sunday School rooms.
44. Sesquicentennial Anniversary, 1979.
Presbyterian Herald, Winter 1947-48, p. 2.
125th Anniversary of the Presbyterian Church, Liberty, 1954,
 pp. 7, 8, and 11.
Liberty Tribune, June 17, 1887; Nov. 16, 1888; Nov. 23, 1888.
 Building Permit, issued July 15, 1948.












HISTORIC INVENTORY

CLAS001-059

8500033

1. No. 10-B		4. Present Name(s) Liberty Square Centerre Bank	
2. County Clay		5. Other Name(s) First National Bank - name	
3. Location of Negatives Liberty Community Development			
6. Specific Location 2 South Main		16. Thematic Category	
7. City or Town - If Rural, Township & Vicinity Liberty, Missouri		17. Date(s) or Period 1923	
8. Site Plan with North Arrow 		18. Style or Design Neo-Classic 52 69	
		19. Architect or Engineer A.F. Haeussler (St. Louis)	
		20. Contractor or Builder	
		21. Original Use, if apparent Commercial 03D	
		22. Present Use Commercial	
		23. Ownership Public <input type="checkbox"/> Private <input checked="" type="checkbox"/>	
		24. Owner's Name & Address, if known Other 43 41	
9. Negative No. 1-8 and 1-14		25. Open to Public? Yes <input checked="" type="checkbox"/> No <input type="checkbox"/>	
10. Site Building <input checked="" type="checkbox"/> Structure Object <input type="checkbox"/>		26. Local Contact Person or Organization Liberty Mo, Community Devel.	
11. On National Register? Yes <input type="checkbox"/> No <input checked="" type="checkbox"/>		27. Other Surveys in Which Included	
12. Is it Eligible? Yes <input checked="" type="checkbox"/> No <input type="checkbox"/>			
13. Part of Estab. Hist. Dist.? Yes <input type="checkbox"/> No <input checked="" type="checkbox"/>			
14. District Potent'l? Yes <input checked="" type="checkbox"/> No <input type="checkbox"/>			
15. Name of Established District		28. No. of Stories 3 - 1	
		29. Basement? Yes <input checked="" type="checkbox"/> No <input type="checkbox"/>	
		30. Foundation Material	
		31. Wall Construction Masonry 4D	
		32. Roof Type & Material Flat, Tar & Gravel FH PR	
		33. No. of Bays Front 3 Side 5	
		34. Wall Treatment Limestone 43	
		35. Plan Shape Irregular	
		36. Changes (Explain in #42) Additional: Altered Moved	
		37. Condition Interior Exterior Good	
		38. Preservation Underway? Yes <input type="checkbox"/> No <input checked="" type="checkbox"/>	
		39. Endangered? By What? Yes <input type="checkbox"/> No <input checked="" type="checkbox"/>	
		40. Visible from Public Road? Yes <input checked="" type="checkbox"/> No <input type="checkbox"/>	
		41. Distance from and Frontage on Road approx 25' on S. Main	

CLAY

42. Further Description of Important Features The building faces east onto Main Street and features a monumental temple front facade. Four columns are affixed to the facade dividing the bays, and framing the entrance. The columns terminate in Tuscan capitals. The parapet wall peaks in a pyramidal pediment, and below it, on what would constitute the entablature level, the words "First National Bank" are incised into the stone on both the east and north facades. Although it takes its inspiration from a Classical Revival style, the building (cont.)

43. History and Significance Built at a cost of \$150,000, the First National Bank occupied a prominent square at Kansas and Main Streets. The building was considered to incorporate not only the most lavish of building materials (e.g. Bedford stone, and rose marble); but also the most modern of banking devices, e.g. a 6½ foot diameter bank vault, and a special room for its women (cont.)

44. Description of Environment and Outbuildings Commercial buildings are to the north, east and west of this building. To the south is the Board of Education building.

45. Sources of Information Kansas City Times, July 3, 1923. Western Contractor, May 2, 1923, p. 44. Liberty Tribune, Oct. 27, 1922. Clay County Centennial Souvenir, 1922, p. 36.		46. Prepared by PILAND/UGUCCIONI	
		47. Organization Liberty, Comm. Dev.	
		48. Date 4/85	49. Revision Date(s)

#42. (cont.)

is a more stylized, less ornamented version, which is more typical of the 20's. An addition, of two stories, extends to the west and features a second story composed of bands of windows arranged vertically. The second story is cantilevered over the first story.

#43. (cont.)

customers. The bank had over a million dollars in assets at the time of this buildings' construction.





FIRST NATIONAL BANK

CENTRE

MOTOR BANK
ENTRANCE

CENTERRE BANK
CENTERRE BANK



HISTORIC INVENTORY

85CL0035

1. No 10-C	4. Present Name(s) Board of Education Building
2. County Clay	5. Other Name(s) <i>United States Post Office</i>
3. Location of Negatives Liberty Community Development	Post Office

6. Specific Location
14 South Main Street

7. City or Town If Rural, Township & Vicinity
Liberty, Missouri

8. Site Plan with North Arrow

9. Negative No. 5-14

10. Site I. Building Structure I. Object

11. On National Register? Yes <input type="checkbox"/> No <input checked="" type="checkbox"/>	12. Is II Eligible? Yes <input checked="" type="checkbox"/> No <input type="checkbox"/>
---	---

13. Part of Estab. Hist. Dist.? Yes <input type="checkbox"/> No <input checked="" type="checkbox"/>	14. District Potent'l? Yes <input checked="" type="checkbox"/> No <input type="checkbox"/>
---	--

15. Name of Established District

16. Thematic Category
030 250

17. Date(s) or Period
1924

18. Style or Design

19. Architect or Engineer
James A. Wetmore (Wash. D.C.)

20. Contractor or Builder (St. Louis)
Wm. McDonald Const. Co.

21. Original Use, if apparent
post office 04-H

22. Present Use
educational

23. Ownership Public Private

24. Owner's Name & Address, if known
City 70 30

25. Open to Public? Yes No

26. Local Contact Person or Organization
Liberty Mo, Community Devel.

27. Other Surveys in Which Included

28. No. of Stories 1

29. Basement? Yes No

30. Foundation Material

31. Wall Construction
masonry *LD*

32. Roof Type & Material *FR*
flat; tar & gravel

33. No. of Bays Front 5 Side

34. Wall Treatment
brick

35. Plan Shape square

36. Changes (Explain in #42) Addition Moved

37. Condition Interior Exterior good

38. Preservation Underway? Yes No

39. Endangered? By What? Yes No

40. Visible from Public Road? Yes No

41. Distance from and Frontage on Road
62 ft. on S. Main

42. Further Description of Important Features This brick building displays a minimum of ornamentation. The entrance, the most prominent decorative detail, is centrally located and consists of a double leaf door surrounded by a smooth stone enframing which terminates in a pediment. Two evenly spaced rectangular windows appear on either side of the entrance and are divided by wood mullions into 15-over-15 panes. Decorative brickwork forms an arc over the windows. The parapet wall is distinguished by a denticulated cornice. The parapet terminates in stone coping.

43. History and Significance A Federal bill providing for the erection of public buildings was signed in 1913, assuring Liberty of a Post Office building "...in the course of time." Prior to the construction of this building in 1924, the Post Office had been located in commercial buildings on the public square.

44. Description of Environment and Outbuildings A surface parking lot is west of this building. To the east is a vacant lot. Commercial buildings are to the north and south.

45. Sources of Information
Western Contractor, Jan. 9, 1924, p. 42; June 4, 1923, p. 40
Liberty Tribune, March 7, 1913; March 21, 1913.

46. Prepared by
PILAND/UGUCCIONI

47. Organization
Liberty, Comm. Dev.

48. Date 3/28/85 49. Revision Date(s)

CLAY

Present Name(s)

Other Name(s)

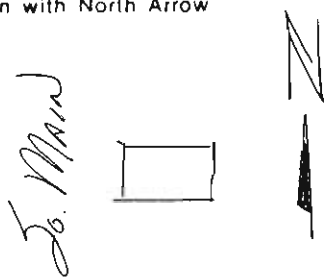


BOARD OF EDUCATION

HISTORIC INVENTORY

CLAS001-061

85CL0034

1. No. 11-H		4. Present Name(s) Ace Bail Bond	
2. County Clay		5. Other Name(s) 15 South Main Street Building	
3. Location of Negatives Liberty Community Development		7. South Main	
6. Specific Location 15 South Main		16. Thematic Category	
7. City or Town - If Rural, Township & Vicinity Liberty, Missouri		17. Date(s) or Period c. 1907	
8. Site Plan with North Arrow 		18. Style or Design GA	
9. Negative No. 5-13		19. Architect or Engineer	
		20. Contractor or Builder	
10. Site: Building <input checked="" type="checkbox"/> Structure: Object <input type="checkbox"/>		21. Original Use, if apparent commercial CSE	
		22. Present Use Commercial FORD AW	
11. On National Register? Yes <input type="checkbox"/> No <input checked="" type="checkbox"/>		23. Ownership Public <input type="checkbox"/> Private <input checked="" type="checkbox"/>	
		24. Owner's Name & Address, if known	
12. Is It Eligible? Yes <input checked="" type="checkbox"/> No <input type="checkbox"/>		25. Open to Public? Yes <input checked="" type="checkbox"/> No <input type="checkbox"/>	
		26. Local Contact Person or Organization Liberty Mo, Community Devel.	
13. Part of Estab. Hist. Dist.? Yes <input type="checkbox"/> No <input checked="" type="checkbox"/>		27. Other Surveys in Which Included	
		28. No. of Stories 2	
14. District Potent? Yes <input checked="" type="checkbox"/> No <input type="checkbox"/>		29. Basement? Yes <input type="checkbox"/> No <input type="checkbox"/>	
		30. Foundation Material	
15. Name of Established District		31. Wall Construction masonry LD	
		32. Roof Type & Material flat; tar & gravel F	
42. Further Description of Important Features <p>This simple brick building has been somewhat altered. A shed roof divides the first from second stories, and shelters an entrance door, and fixed glass window. A single window which is centrally located fenestrates the second story. The main facade has been stuccoed.</p>		33. No. of Bays Front 2 Side	
		34. Wall Treatment stucco W	
43. History and Significance In 1911 this building housed the C.B. Robinson Lunch Room.		35. Plan Shape rectangular	
		36. Changes (Explain in #42) Addition <input type="checkbox"/> Altered <input checked="" type="checkbox"/> Moved <input type="checkbox"/>	
44. Description of Environment and Outbuildings A vacant lot is to the south of this building. To the north is a commercial building.		37. Condition Interior: _____ Exterior: good	
		38. Preservation Underway? Yes <input type="checkbox"/> No <input checked="" type="checkbox"/>	
45. Sources of Information Liberty City Directories		39. Endangered? By What? Yes <input type="checkbox"/> No <input checked="" type="checkbox"/>	
		40. Visible from Public Road? Yes <input checked="" type="checkbox"/> No <input type="checkbox"/>	
46. Prepared by PILAND/UGUCCIONI		41. Distance from and Frontage on Road approx 10' on S. Main	
		47. Organization Liberty, Comm. Dev.	
48. Date 4/85		49. Revision Date(s)	

CLAY



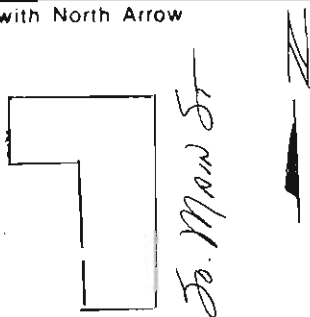
ACE
BAIL BOND
CLAY COUNTY
711 8066

PRIVATE PROPERTY
NO PARKING WITHOUT
PERMIT OF OWNER OR
LOCAL OFFICIALS CITY
OF THE CITY OF
LIBERTY MISSOURI

HISTORIC INVENTORY

CLAS001-002

85CL0036

1. No. 10-D		4. Present Name(s) 24-30 South Main	
2. County Clay		5. Other Name(s) <i>name</i> <i>alias</i> Metropolitan Hotel; Hotel Leland	
3. Location of Negatives Liberty Community Development			
6. Specific Location 24-30 South Main Street		16. Thematic Category	
		17. Date(s) or Period c. 1880	
7. City or Town - If Rural, Township & Vicinity Liberty, Missouri		18. Style or Design <i>69</i>	
		19. Architect or Engineer	
8. Site Plan with North Arrow 		20. Contractor or Builder	
		21. Original Use, if apparent Commercial <i>OLD</i> <i>USE</i>	
		22. Present Use commercial	
		23. Ownership Public <input type="checkbox"/> Private <input checked="" type="checkbox"/>	
9. Negative No. 5-15 ; 5-16		24. Owner's Name & Address, if known <i>same</i> 50 30	
10. Site <input checked="" type="checkbox"/> Building <input checked="" type="checkbox"/>		25. Open to Public? Yes <input checked="" type="checkbox"/> No <input type="checkbox"/>	
11. On National Register? Yes <input type="checkbox"/> No <input checked="" type="checkbox"/>		26. Local Contact Person or Organization Liberty Mo, Community Devel.	
12. Is It Eligible? Yes <input checked="" type="checkbox"/> No <input type="checkbox"/>		27. Other Surveys in Which Included	
13. Part of Estab. Hist. Dist.? Yes <input type="checkbox"/> No <input checked="" type="checkbox"/>			
14. District Potent'l? Yes <input checked="" type="checkbox"/> No <input type="checkbox"/>			
15. Name of Established District		30. Foundation Material	
		28. No. of Stories 2	
		29. Basement? Yes <input type="checkbox"/> No <input type="checkbox"/>	
		31. Wall Construction Masonry <i>LB</i>	
		32. Roof Type & Material <i>FR</i> <i>PR</i> Flat: Tar & gravel	
		33. No. of Bays Front 4 Side	
		34. Wall Treatment Brick <i>30</i>	
		35. Plan Shape <i>irregular</i> <i>LS</i>	
		36. Changes (Explain in #42) Addition <input type="checkbox"/> Altered <input type="checkbox"/> Moved <input type="checkbox"/>	
		37. Condition Interior Exterior <i>excellent</i>	
		38. Preservation Underway? Yes <input checked="" type="checkbox"/> No <input type="checkbox"/>	
		39. Endangered? By What? Yes <input type="checkbox"/> No <input checked="" type="checkbox"/>	
		40. Visible from Public Road? Yes <input checked="" type="checkbox"/> No <input type="checkbox"/>	
		41. Distance from and Frontage on Road approx 80' on S. Main	
42. Further Description of Important Features The main facade of this building faces east. Because of the grade change the south portion of the building is not as tall as the north portion., Cast iron columns extend across the east facade, with multipaned display windows recessed behind them. A recessed entrance is centrally located on the north section of the structure. Another entrance is recessed at the south end of the east facade.			
43. History and Significance This building is known to have been a hotel by 1901. It has also housed various retail firms over the years.			
44. Description of Environment and Outbuildings A surface parking lot is to the west of this building. To the south is a commercial building. The Board of Education Building is to the north. To the east is the recently constructed Clay County Justice Center.			
45. Sources of Information Liberty City Directories Liberty Tribune, May 9, 1946; May 16, 1946 Clay County Centennial Souvenir, 1922, p.38		46. Prepared by PILAND/UGUCCIONI	
		47. Organization Liberty, Comm. Dev.	
		48. Date 4/85	
		49. Revision Date(s)	

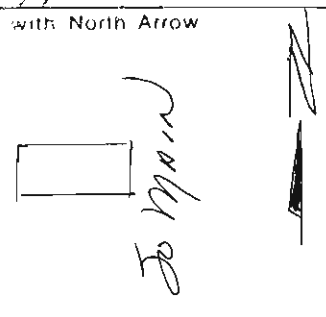




HISTORIC INVENTORY

85C0037

1 No 10-E	4. Present Name(s) 32 South Main Street <i>Building</i>
2 County Clay	5 Other Name(s)
3 Location of Negatives Liberty Community Development	

6 Specific location 32 South Main Street	16 Thematic Category	28. No. of Stories 1
7 City or Town If Rural, Township & Vicinity Liberty, Missouri	17 Date(s) or Period c.1920	29. Basement? Yes <input type="checkbox"/> No <input type="checkbox"/>
8. Site Plan with North Arrow 	18. Style or Design <i>64</i>	30. Foundation Material
	19. Architect or Engineer	31. Wall Construction masonry <i>UD</i>
9 Negative No. 5-17	20. Contractor or Builder	32. Roof Type & Material <i>FT PR</i> flat; tar & gravel
10. Site <input checked="" type="checkbox"/> Building <input checked="" type="checkbox"/> Structure <input type="checkbox"/> Object <input type="checkbox"/>	21. Original Use, if apparent commercial <i>ODE</i>	33. No. of Bays Front 3 Side
11. On National Register? Yes <input type="checkbox"/> No <input checked="" type="checkbox"/>	22. Present Use commercial	34. Wall Treatment brick; glass <i>30</i>
12 is II Eligible? Yes <input checked="" type="checkbox"/> No <input type="checkbox"/>	23 Ownership Public <input type="checkbox"/> Private <input checked="" type="checkbox"/>	35. Plan Shape rectangular
13 Part of Estab. Hist. Dist.? Yes <input type="checkbox"/> No <input checked="" type="checkbox"/>	24. Owner's Name & Address, if known <i>others 70</i>	36 Changes (Explain in #42) Addition <input type="checkbox"/> Altered <input type="checkbox"/> Moved <input type="checkbox"/>
14. District Potent'l? Yes <input checked="" type="checkbox"/> No <input type="checkbox"/>	25. Open to Public? Yes <input checked="" type="checkbox"/> No <input type="checkbox"/>	37. Condition Interior <input type="checkbox"/> Exterior <i>good</i>
15. Name of Established District	26. Local Contact Person or Organization Liberty Mo, Community Devel.	38. Preservation Underway? Yes <input type="checkbox"/> No <input checked="" type="checkbox"/>
	27. Other Surveys in Which Included	39. Endangered? By What? Yes <input type="checkbox"/> No <input checked="" type="checkbox"/>
		40. Visible from Public Road? Yes <input checked="" type="checkbox"/> No <input type="checkbox"/>
		41. Distance from and Frontage on Road approx. 15 feet

42. Further Description of Important Features

The building has been altered in appearance from the original, as louvered shutters now fill the storefront window area. A recessed center door provide entrance to the building. The area immediately above the storefront is composed of glass block. The parapet wall is unornamented.

43. History and Significance The earliest known use and occupant of this building was the J.B. Warren grocery in 1929.


44. Description of Environment and Outbuildings A surface parking area is to the west of this building. Other commercial buildings are to the north, and south. To the east is the recently constructed Clay County Justice Center.

45 Sources of Information Liberty City Directories Clay County Centennial Souvenir, 1922, p. 38.	46. Prepared by PILAND/UGUCCIONI
	47. Organization Liberty, Comm. Dev.
	48. Date 4-85
	49. Revision Date(s)

CLAY

MISSOURI


CLAY COUNTY



HISTORIC INVENTORY

85CL0038

1. No 10-F	4. Present Name(s) 34 South Main <i>Street Building</i>
2. County Clay	5. Other Name(s)
3. Location of Negatives Liberty Community Development	

6. Specific Location 34 South Main Street	16. Thematic Category	28. No. of Stories 1
	17. Date(s) or Period c.1925	29. Basement? Yes: No: <input type="checkbox"/>
7. City or Town If Rural, Township & Vicinity Liberty, Missouri	18. Style or Design <i>CA</i>	30. Foundation Material
	19. Architect or Engineer	31. Wall Construction masonry <i>UD</i>
8. Site Plan with North Arrow 	20. Contractor or Builder	32. Roof Type & Material flat; tar & gravel
	21. Original Use, if apparent commercial <i>ODE</i>	33. No. of Bays Front 2 Side
	22. Present Use commercial	34. Wall Treatment brick <i>30</i>
	23. Ownership Public <input type="checkbox"/> Private <input checked="" type="checkbox"/>	35. Plan Shape rectangular
	24. Owner's Name & Address, if known	36. Changes (Explain in #42) Addition <input type="checkbox"/> Altered <input checked="" type="checkbox"/> Moved <input type="checkbox"/>

9. Negative No. 5-18	25. Open to Public? Yes <input checked="" type="checkbox"/> No <input type="checkbox"/>	37. Condition Interior: Exterior <i>good</i>
10. Site: Building <input checked="" type="checkbox"/> Structure: Object <input type="checkbox"/>	26. Local Contact Person or Organization Liberty Mo, Community Devel.	38. Preservation Underway? Yes: No <input checked="" type="checkbox"/>
11. On National Register? Yes <input type="checkbox"/> No <input checked="" type="checkbox"/>	27. Other Surveys in Which Included	39. Endangered? By What? Yes <input type="checkbox"/> No <input checked="" type="checkbox"/>
12. Is It Eligible? Yes <input checked="" type="checkbox"/> No <input type="checkbox"/>		40. Visible from Public Road? Yes <input checked="" type="checkbox"/> No <input type="checkbox"/>
13. Part of Estab. Hist. Dist.? Yes <input type="checkbox"/> No <input checked="" type="checkbox"/>		41. Distance from and Frontage on Road approx 12' on Main
14. District Potent'l? Yes <input checked="" type="checkbox"/> No <input type="checkbox"/>		
15. Name of Established District		

42. Further Description of Important Features The entrance to this building is at the south end of the east facade and consists of an ornate doorframe. The doorway itself is located in a recession. One single, multipaned fixed glass window fenestrates the facade. The different colors and condition of the brick indicates that a newer brick facing has been applied to the upper third of the building.

43. History and Significance The earliest known tenant of this building (1929) was the Dinwiddie and Burk Furnace Company.

44. Description of Environment and Outbuildings A surface parking lot is to the west of this building. To the east is the new Clay County Justice Center. Commercial buildings are to the north and south.

45. Sources of Information Liberty City Directories Clay County Centennial Souvenir, 1922, p.38	46. Prepared by PILAND/UGUCCIONI
	47. Organization Liberty, Comm. Dev.
	48. Date 4/85
	49. Revision Date(s)

CLAY


4. Present Name(s)

CLAY



HISTORIC INVENTORY

85C L0039

1. No. 10-G		4. Present Name(s) 36-42 South Main <i>Street Building</i>		1 No.	
2. County Clay		5. Other Name(s)			
3. Location of Negatives Liberty Community Development					
6. Specific Location 36-42 South Main		16. Thematic Category	28. No. of Stories 1	2. County CLAY	
7. City or Town If Rural, Township & Vicinity Liberty, Missouri		17. Date(s) or Period c. 1920	29. Basement? Yes <input type="checkbox"/> No <input type="checkbox"/>		
8. Site Plan with North Arrow 		18. Style or Design 67	30. Foundation Material		
		19. Architect or Engineer	31. Wall Construction masonry <i>UD</i>		
		20. Contractor or Builder	32. Roof Type & Material flat; tar and gravel		
		21. Original Use, if apparent commercial <i>CE</i>	33. No. of Bays Front 3 Side		
		22. Present Use commercial	34. Wall Treatment brick, wood shing. <i>30.22</i>		
		23. Ownership Public <input type="checkbox"/> Private <input checked="" type="checkbox"/>	35. Plan Shape rectangular		
		24. Owner's Name & Address, if known <i>Other 30</i>	36. Changes (Explain in #42) Addition <input type="checkbox"/> Altered <input checked="" type="checkbox"/> Moved <input type="checkbox"/>		
9. Negative No. 5-19; 5-20; 5-21		25. Open to Public? Yes <input checked="" type="checkbox"/> No <input type="checkbox"/>	37. Condition Interior <input type="checkbox"/> Exterior <input checked="" type="checkbox"/> good		4. Present Name(s)
10. Site Building <input checked="" type="checkbox"/> Structure Object <input type="checkbox"/>		26. Local Contact Person or Organization Liberty Mo, Community Devel.	38. Preservation Underway? Yes <input type="checkbox"/> No <input checked="" type="checkbox"/>		
11. On National Register? Yes <input type="checkbox"/> No <input checked="" type="checkbox"/>	12. Is It Eligible? Yes <input checked="" type="checkbox"/> No <input type="checkbox"/>	27. Other Surveys in Which Included	39. Endangered? By What? Yes <input type="checkbox"/> No <input checked="" type="checkbox"/>		
13. Part of Estab. Hist. Dist.? Yes <input type="checkbox"/> No <input checked="" type="checkbox"/>	14. District Potent'l? Yes <input checked="" type="checkbox"/> No <input type="checkbox"/>		40. Visible from Public Road? Yes <input checked="" type="checkbox"/> No <input type="checkbox"/>		
15. Name of Established District			41. Distance from and approx Frontage on Road 40 ft. on S. Main		
42. Further Description of Important Features Comparison with a photograph of 1922 reveals that these three visually different store fronts were originally part of a single, harmonious facade treatment, divided also into three storefronts. The building is at the northwest corner of South Main and East Mill Streets. The storefront at the south end is composed of glass display windows. The rest of this section is unornamented with the exception of a brick stringcourse across the parapet wall. A concrete block addition extends from the rear of this section and was constructed in 1948. The middle section has been so obscured					
43. History and Significance Various commercial establishments have occupied these storefronts over the years, including a grocery and a bakery.					
44. Description of Environment and Outbuildings The recently constructed Clay County Justice Center is to the east of this building. To the south is a surface parking lot. A residence and a surface parking lot are to the west. To the north is a commercial building.					
45. Sources of Information Liberty City Directories Building permit issued August 10, 1948			46. Prepared by PILAND/UGUCCIONI		
			47. Organization Liberty, Comm. Dev.		
			48. Date 4/85		
			49. Revision Date(s)		

1 No.

2. County
CLAY

4. Present Name(s)

5. Other Features

Continuation

HISTORIC INVENTORY

CL-AS-001-065

ADDRESS: 36-42 South Main
Liberty, Missouri

42. with a shake shingle shed roof and panelled storefront as to totally obliterate any sense of the original architecture. The north section of the building features a central, recessed entrance which is flanked by fixed glass panes. The parapet wall is unornamented with the exception of a brick string course, as in the south section of the building.





FRANKLIN
REALTY
CORPORATION
642-0042

Kelso's Pizza ^{and} Pub

WIDE SCREEN TV

PIZZA

& PUB







Z...
COLOR

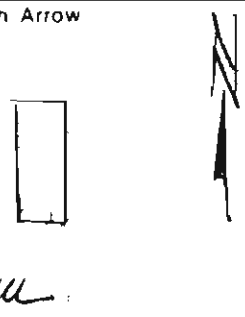
SALE

CITY ELECTRIC

HISTORIC INVENTORY

CLAS001-0660
85CL0078

1. No. 10-K	4. Present Name(s) Reaction Video
2. County Clay	5. Other Name(s) 6 West Mill Street Building
3. Location of Negatives Liberty Community Development	

6. Specific Location 6 West Mill	16. Thematic Category	28. No. of Stories 1
	17. Date(s) or Period c. 1910	29. Basement? Yes <input type="checkbox"/> No <input checked="" type="checkbox"/>
7. City or Town If Rural, Township & Vicinity Liberty, Missouri	18. Style or Design 69	30. Foundation Material
8. Site Plan with North Arrow 	19. Architect or Engineer	31. Wall Construction masonry UD
	20. Contractor or Builder	32. Roof Type & Material flat; tar & gravel
9. Negative No. 6-2	21. Original Use, if apparent Commercial OSE	33. No. of Bays Front 4 Side
10. Site <input checked="" type="checkbox"/> Building <input checked="" type="checkbox"/> Structure <input type="checkbox"/> Object <input type="checkbox"/>	22. Present Use Commercial AW	34. Wall Treatment wood shingle 22
	23. Ownership Public <input type="checkbox"/> Private <input checked="" type="checkbox"/>	35. Plan Shape rectangular
11. On National Register? Yes <input type="checkbox"/> No <input checked="" type="checkbox"/>	24. Owner's Name & Address, if known	36. Changes (Explain in #42) Addition <input type="checkbox"/> Altered <input checked="" type="checkbox"/> Moved <input type="checkbox"/>
12. Is It Eligible? Yes <input checked="" type="checkbox"/> No <input type="checkbox"/>	25. Open to Public? Yes <input checked="" type="checkbox"/> No <input type="checkbox"/>	37. Condition Interior _____ Exterior - good
13. Part of Estab. Hist. Dist.? Yes <input type="checkbox"/> No <input type="checkbox"/>		26. Local Contact Person or Organization Liberty Mo, Community Devel.
14. District Potent'l? Yes <input checked="" type="checkbox"/> No <input type="checkbox"/>	27. Other Surveys in Which Included	39. Endangered? By What? Yes <input type="checkbox"/> No <input checked="" type="checkbox"/>
15. Name of Established District		40. Visible from Public Road? Yes <input checked="" type="checkbox"/> No <input type="checkbox"/>
42. Further Description of Important Features The building faces south onto W. Mill and has been substantially altered by the addition of wooden shake shingles on the main facade. Further a pent roof extends above the windows and the doorway which is located at the easternmost bay. The basic wall construction is brick.		41. Distance from and approx. frontage on Road 10' on W. Mill

42. Further Description of Important Features
The building faces south onto W. Mill and has been substantially altered by the addition of wooden shake shingles on the main facade. Further a pent roof extends above the windows and the doorway which is located at the easternmost bay. The basic wall construction is brick.

43. History and Significance
This building does not appear on the 1906 Sandborn Map, and the facade alterations made the determination of the date of this building, primarily speculative. Any early tenants of the building have not been identified.

44. Description of Environment and Outbuildings
Surface parking lots are to the north and south of this building. To the east is a commercial building. A residence is to the west.

45. Sources of Information Liberty City Directories	46. Prepared by PILAND/UGUCCIONI
	47. Organization Liberty, Comm. Dev.
	48. Date 4/85
	49. Revision Date(s)


CLAY



HISTORIC INVENTORY

3001 067
85C L0079

1. No. 10-L	4. Present Name(s) 10 West Mill <i>Street House</i>
2. County Clay	5. Other Name(s) 110 West Mill
3. Location of Negatives Liberty Community Development	

6. Specific Location 10 West Mill	16. Thematic Category	28. No. of Stories 1
	17. Date(s) or Period c. 1900	29. Basement? Yes <input type="checkbox"/> No <input type="checkbox"/>
7. City or Town If Rural, Township & Vicinity Liberty, Missouri	18. Style or Design <i>07</i>	30. Foundation Material
8. Site Plan with North Arrow 	19. Architect or Engineer	31. Wall Construction frame <i>Wu</i>
	20. Contractor or Builder	32. Roof Type & Material comp cross gable; shing
9. Negative No. 6-3	21. Original Use, if apparent Residence <i>DIA</i>	33. No. of Bays Front 3 Side
10. Site <input type="checkbox"/> Building <input checked="" type="checkbox"/> Structure <input type="checkbox"/> Object <input type="checkbox"/>	22. Present Use Residence	34. Wall Treatment Asbestos siding <i>64</i> <i>irregular</i>
11. On National Register? Yes <input type="checkbox"/> No <input checked="" type="checkbox"/>	23. Ownership Public <input type="checkbox"/> Private <input checked="" type="checkbox"/>	35. Plan Shape <i>L</i>
12. Is It Eligible? Yes <input checked="" type="checkbox"/> No <input type="checkbox"/>	24. Owner's Name & Address, if known	36. Changes (Explain in #42) Addition <input type="checkbox"/> Altered <input checked="" type="checkbox"/> Moved <input type="checkbox"/>
13. Part of Estab. Hist. Dist.? Yes <input type="checkbox"/> No <input type="checkbox"/>	25. Open to Public? Yes <input type="checkbox"/> No <input checked="" type="checkbox"/>	37. Condition Interior Exterior <i>good</i>
14. District Potential? Yes <input checked="" type="checkbox"/> No <input type="checkbox"/>	26. Local Contact Person or Organization Liberty Mo, Community Devel.	38. Preservation Underway? Yes <input type="checkbox"/> No <input checked="" type="checkbox"/>
15. Name of Established District	27. Other Surveys in Which Included	39. Endangered? By What? Yes <input type="checkbox"/> No <input checked="" type="checkbox"/>
		40. Visible from Public Road? Yes <input checked="" type="checkbox"/> No <input type="checkbox"/>
		41. Distance from and Frontage on Road

42. Further Description of Important Features This residence has been altered in character by its asbestos siding. The entrance is centrally placed and is flanked by a single window which possesses shutters. An open porch was probably located at the southwest corner of the house.

43. History and Significance The earliest known residents of this house (1911) were Miles and Alonzo Bailey. Miles was a furniture repairer; Alonzo was a carpenter.

44. Description of Environment and Outbuildings Surface parking lots are to the north and south of this building. To the west is another residence. A commercial building is to the east.


45. Sources of Information Liberty City Directories	46. Prepared by PILAND/UGUCCIONI
	47. Organization Liberty, Comm. Dev.
	48. Date 4/85
	49. Revision Date(s)

CLAY
16
63
S



HISTORIC INVENTORY

CLAS001-068
85C L0080

1. No. 10-M		4. Present Name(s) Dynasty Bonding		14 West Mill Street House	
2. County Clay		5. Other Name(s) 114 West Mill			
3. Location of Negatives Liberty Community Development		6. Specific Location 14 West Mill		16. Thematic Category	
7. City or Town If Rural, Township & Vicinity Liberty, Missouri		17. Date(s) or Period c. 1900		28. No. of Stories	
8. Site Plan with North Arrow 		18. Style or Design		29. Basement? Yes <input type="checkbox"/> No <input type="checkbox"/>	
9. Negative No. 6-4		19. Architect or Engineer		30. Foundation Material	
10. Site Building <input checked="" type="checkbox"/> Structure Object <input type="checkbox"/>		20. Contractor or Builder		31. Wall Construction frame	
11. On National Register? Yes <input type="checkbox"/> No <input checked="" type="checkbox"/>		21. Original Use, if apparent Residence OIA		32. Roof Type & Material cross gable, shingle	
12. Is It Eligible? Yes <input checked="" type="checkbox"/> No <input type="checkbox"/>		22. Present Use Commercial		33. No. of Bays Front Side	
13. Part of Estab. Hist. Dist.? Yes <input type="checkbox"/> No <input checked="" type="checkbox"/>		23. Ownership Public <input type="checkbox"/> Private <input checked="" type="checkbox"/>		34. Wall Treatment clapboard	
14. District Potent'l? Yes <input checked="" type="checkbox"/> No <input type="checkbox"/>		24. Owner's Name & Address, if known		35. Plan Shape irregular	
15. Name of Established District		25. Open to Public? Yes <input checked="" type="checkbox"/> No <input type="checkbox"/>		36. Changes (Explain in #42) Addition <input type="checkbox"/> Altered <input type="checkbox"/> Moved <input type="checkbox"/>	
16. Further Description of Important Features This residence faces south onto West Mill Street and features a central entrance flanked by windows. The exterior finish consists of horizontal clapboard siding. The gable surfaces are finished with vertical siding. Probably the southwest corner of the residence was originally an open porch.		26. Local Contact Person or Organization Liberty Mo, Community Devel.		37. Condition Interior Exterior good	
17. History and Significance This might have been the residence of Thomas Geib, a harness maker for Christopher Geib. His address in the 1911 Yetter-Yankie Directory is 16 West Mill Street		27. Other Surveys in Which Included		38. Preservation Underway? Yes <input type="checkbox"/> No <input checked="" type="checkbox"/>	
18. Description of Environment and Outbuildings Surface parking lots are to the north and south of this house. Other residences are to the east and west.		28. Prepared by PILAND/UGUCCIONI		39. Endangered? By What? Yes <input type="checkbox"/> No <input checked="" type="checkbox"/>	
19. Sources of Information Liberty City Directories		29. Organization Liberty, Comm. Dev.		40. Visible from Public Road? Yes <input checked="" type="checkbox"/> No <input type="checkbox"/>	
		30. Date 4/85		41. Distance from and Frontage on Road approx 15' on W. Mill	
		31. Revision Date(s)			

CLAY




NO
PARKING

RIGBY
REALTY
LARRY BEAVER
ATTORNEY
AT LAW

DYNASTY BONDING
BAIL BONDS
781-4467

MARY
FREDERBAUGH
REALTY CO.
COMMERCIAL
RESIDENTIAL

HISTORIC INVENTORY

1. No 1-A		4. Present Name(s) 85CL0082 214 East Mississippi Street House 2 houses	
2. County Clay		5. Other Name(s) 85CL0083 214 East Mississippi Street Detbuilding (Tenant house)	
3. Location of Negatives Liberty Community Development		6. Specific Location 214 East Mississippi	
7. City or Town If Rural, Township & Vicinity Liberty, Missouri		16. Thematic Category	
8. Site Plan with North Arrow 		17. Date(s) or Period c.1875	
9. Negative No. 6-12 & 7-18		18. Style or Design Gothic Revival 41 09	
10. Site: Building <input checked="" type="checkbox"/> Structure: Object <input type="checkbox"/>		19. Architect or Engineer	
11. On National Register? Yes <input type="checkbox"/> No <input checked="" type="checkbox"/>		20. Contractor or Builder roof DR	
12. Is It Eligible? Yes <input checked="" type="checkbox"/> No <input type="checkbox"/>		21. Original Use, if apparent residence OIA part su	
13. Part of Estab. Hist. Dist.? Yes <input type="checkbox"/> No <input checked="" type="checkbox"/>		22. Present Use multi-family residence	
14. District Potent? Yes <input checked="" type="checkbox"/> No <input type="checkbox"/>		23. Ownership Public <input type="checkbox"/> Private <input checked="" type="checkbox"/>	
15. Name of Established District		24. Owner's Name & Address, if known	
16. Further Description of Important Features <p>This residence is an exemplary illustration of the Gothic Revival style of architecture as evidenced by the multiple steeply-pitched gables, lable molds over the windows, and ornamental finials. Most of the windows of the south, east and west facades are extremely narrow and tall, further emphasizing its Gothic Revival flavor. A flat roofed porch extends across the main facadae and the roof is supported by slender wooden columns. Although asbestos siding has diminished the authenticity of the original structure, its slender, tall proportions and ornate wood trim convey much of its original character.</p>		25. Open to Public? Yes <input type="checkbox"/> No <input checked="" type="checkbox"/>	
17. History and Significance <p>A source from 1980 indicates that this was the Manheim Goldman residence. Between 1908 and 11 it was the home of William Scott, a minister.</p>		26. Local Contact Person or Organization Liberty Mo, Community Devel.	
18. Description of Environment and Outbuildings <p>Residences are to the north, south, east and west of this residence. A small detached residence is on the property, just west of the main residence. It is identified by the 1906 Sandborn Map as "servants quarters."</p>		27. Other Surveys in Which Included	
19. Sources of Information Liberty Sun , Dec. 7, 1980 .		28. No. of Stories 2-2	
		29. Basement? Yes <input type="checkbox"/> No <input type="checkbox"/>	
		30. Foundation Material brick 30	
		31. Wall Construction frame wu	
		32. Roof Type & Material varied; comp. shingle	
		33. No. of Bays Front 3 Side 63	
		34. Wall Treatment asbestos siding 64	
		35. Plan Shape irregular 45	
		36. Changes (Explain in #42) Addition <input type="checkbox"/> Moved <input type="checkbox"/> Altered <input checked="" type="checkbox"/>	
		37. Condition Interior <input type="checkbox"/> Exterior fair	
		38. Preservation Underway? Yes <input type="checkbox"/> No <input checked="" type="checkbox"/>	
		39. Endangered? By What? Yes <input type="checkbox"/> No <input checked="" type="checkbox"/>	
		40. Visible from Public Road? Yes <input checked="" type="checkbox"/> No <input type="checkbox"/>	
		41. Distance from and Frontage on Road appro 50 ft on E. Main	
42. Prepared by PILAND/UGUCCIONI		43. Organization Liberty, Comm. Dev.	
44. Date 4-85		45. Revision Date(s)	

CLAY

CLAY


CLAY





HISTORIC INVENTORY

85CL0060

1. No. 8-K		4. Present Name(s) Liberty Thrift Shop		1. No.	
2. County Clay		5. Other Name(s) 6 North Missouri Street Building			2. County CLAY
3. Location of Negatives Liberty Community Development					
6. Specific Location 6 North Missouri		16. Thematic Category	28. No. of Stories 1		
7. City or Town If Rural, Township & Vicinity Liberty, Missouri		17. Date(s) or Period c. 1920	29. Basement? Yes <input type="checkbox"/> No <input checked="" type="checkbox"/>		
8. Site Plan with North Arrow 		18. Style or Design	30. Foundation Material		
		19. Architect or Engineer	31. Wall Construction concrete block CB		
		20. Contractor or Builder	32. Roof Type & Material flat, tar & gravel		
		21. Original Use, if apparent unknown OBE	33. No. of Bays Front Side		
		22. Present Use commercial	34. Wall Treatment concrete block 65		
		23. Ownership Public <input type="checkbox"/> Private <input checked="" type="checkbox"/>	35. Plan Shape rectangular		
		24. Owner's Name & Address, if known	36. Changes (Explain in #42) Addition: <input type="checkbox"/> Altered: <input checked="" type="checkbox"/> Moved: <input type="checkbox"/>		
9. Negative No. 3-19		25. Open to Public? Yes <input checked="" type="checkbox"/> No <input type="checkbox"/>	37. Condition Interior: <input type="checkbox"/> Exterior: good		
10. Site: Building <input checked="" type="checkbox"/> Structure: Object <input type="checkbox"/>		26. Local Contact Person or Organization Liberty Mo, Community Devel.	38. Preservation Underway? Yes <input type="checkbox"/> No <input checked="" type="checkbox"/>		
11. On National Register? Yes <input type="checkbox"/> No <input checked="" type="checkbox"/>	12. Is It Eligible? Yes <input type="checkbox"/> No <input checked="" type="checkbox"/>	27. Other Surveys in Which Included	39. Endangered? By What? Yes <input type="checkbox"/> No <input checked="" type="checkbox"/>		
13. Part of Estab. Hist. Dist.? Yes <input type="checkbox"/> No <input checked="" type="checkbox"/>	14. District Potential? Yes <input type="checkbox"/> No <input checked="" type="checkbox"/>		40. Visible from Public Road? Yes <input checked="" type="checkbox"/> No <input type="checkbox"/>		
15. Name of Established District			41. Distance from and Frontage on Road approx 10' on N Missouri		
42. Further Description of Important Features <p>The main facade of this building faces east. Rusticated concrete block is used on the main facade, while smooth-faced block is used on the remaining walls. The windows on the north facade have been filled in. A centrally placed overhead garage opening on the main facade provides the sole fenestration of the building.</p>				5. Other Name(s)	
43. History and Significance The 1906 Sandborn Map shows this site as a blacksmith shop. The building is of concrete block construction, leading to the conclusion that it was probably erected around 1920. It was probably a garage. In 1972 Bert's Used Furniture occupied the building.					
44. Description of Environment and Outbuildings <p>Surface parking areas are to the north, south, and west of this structure. To the east is a commercial building.</p>				6. Other Name(s)	
45. Sources of Information Liberty City Directories		46. Prepared by PILAND/UGUCCIONI			
		47. Organization Liberty, Comm. Dev.			
		48. Date 4/85	49. Revision Date(s)	7. Other Name(s)	



LIBERTY
TRAINING
SCHOOL
781-11

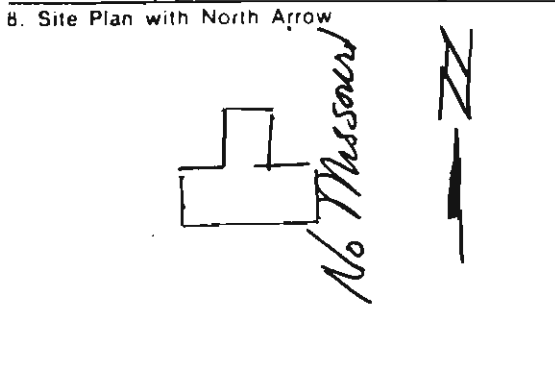
HISTORIC INVENTORY

CLAS001-071
85CL0061

1. No. S-H	4. Present Name(s) 116 North Missouri <i>Street House</i>
2. County Clay	5. Other Name(s)
3. Location of Negatives Liberty Community Development	

6. Specific Location
116 North Missouri

7. City or Town If Rural, Township & Vicinity
Liberty, Missouri



9. Negative No.
3-2

10. Site: Building <input checked="" type="checkbox"/>	Structure: Object <input type="checkbox"/>
11. On National Register? Yes <input type="checkbox"/> No <input checked="" type="checkbox"/>	12. Is It Eligible? Yes <input checked="" type="checkbox"/> No <input type="checkbox"/>
13. Part of Estab. Hist. Dist.? Yes <input type="checkbox"/> No <input checked="" type="checkbox"/>	14. District Potent'l? Yes <input checked="" type="checkbox"/> No <input type="checkbox"/>

15. Name of Established District

16. Thematic Category

17. Date(s) or Period
c. 1880's

18. Style or Design
12 07

19. Architect or Engineer

20. Contractor or Builder

21. Original Use, if apparent
Residence *01A*

22. Present Use
Residence *porch OH*

23. Ownership
Public Private

24. Owner's Name & Address, if known
other 20

25. Open to Public? Yes No

26. Local Contact Person or Organization
Liberty Mo, Community Devel.

27. Other Surveys in Which Included

28. No. of Stories
2

29. Basement? Yes No

30. Foundation Material
01

31. Wall Construction
Frame *WU*

32. Roof Type & Material
cross gable, shingle *comp 16*

33. No. of Bays
Front Side *63*

34. Wall Treatment
asbestos siding *64*

35. Plan Shape
irregular *TS*

36. Changes (Explain in #42)
Addition Moved *Altered*

37. Condition
Interior
Exterior *good*

38. Preservation Underway? Yes No

39. Endangered? By What? Yes No

40. Visible from Public Road? Yes No

41. Distance from and Frontage on Road
approx 20 ft. on N. Missouri

42. Further Description of Important Features The main facade of this residence faces east. The entrance is sheltered by a single story porch that extends across part of the facade. The windows have slender, rectangular openings and bracketed lintels. The cornice is also bracketed.

43. History and Significance While this house is typical of its era, it is also practically identical to the illustration in the January, 1886 Liberty Tribune that is identified as the Edward Toler residence. Toler was a Liberty grocer.

44. Description of Environment and Outbuildings A hotel building is south of this house. Other residences are to the north, west, and east.

45. Sources of Information
Liberty Tribune, Jan. 8, 1886.

46. Prepared by
PILAND/UGUCCIONI

47. Organization
Liberty, Comm. Dev.

48. Date
4/85

49. Revision Date(s)

CLAY

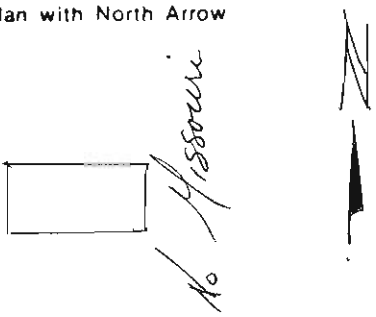
TS



HISTORIC INVENTORY

CLAS001-072

85CL0062

1. No. 5-J		4. Present Name(s) 124 North Missouri <i>street House</i>	
2. County Clay		5. Other Name(s)	
3. Location of Negatives Liberty Community Development			
6. Specific Location 124 North Missouri		16. Thematic Category	
7. City or Town - If Rural, Township & Vicinity Liberty, Missouri		17. Date(s) or Period c. 1940's	
8. Site Plan with North Arrow 		18. Style or Design OO	
9. Negative No. 3-3		19. Architect or Engineer	
10. Site: Building <input checked="" type="checkbox"/> Structure: Object <input type="checkbox"/>		20. Contractor or Builder	
11. On National Register? Yes <input type="checkbox"/> No <input checked="" type="checkbox"/>		21. Original Use, if apparent Residence <i>DIA</i>	
12. Is It Eligible? Yes <input type="checkbox"/> No <input type="checkbox"/>		22. Present Use Residence <i>Prick St</i>	
13. Part of Estab. Hist. Dist.? Yes <input type="checkbox"/> No <input type="checkbox"/>		23. Ownership Public <input type="checkbox"/> Private <input checked="" type="checkbox"/>	
14. District Potent'l? Yes <input type="checkbox"/> No <input type="checkbox"/>		24. Owner's Name & Address, if known	
15. Name of Established District		25. Open to Public? Yes <input type="checkbox"/> No <input checked="" type="checkbox"/>	
		26. Local Contact Person or Organization Liberty Mo, Community Devel.	
		27. Other Surveys in Which Included	
		28. No. of Stories 1	
		29. Basement? Yes <input checked="" type="checkbox"/> No <input type="checkbox"/>	
		30. Foundation Material concrete <i>65</i>	
		31. Wall Construction frame <i>WU</i>	
		32. Roof Type & Material gable; comp shingle <i>68</i>	
		33. No. of Bays Front 3 Side <i>63</i>	
		34. Wall Treatment Clapboard <i>21</i>	
		35. Plan Shape Rectangular	
		36. Changes (Explain in #42) Addition <input type="checkbox"/> Altered <input type="checkbox"/> Moved <input type="checkbox"/>	
		37. Condition Interior <input type="checkbox"/> Exterior <i>Good</i>	
		38. Preservation Underway? Yes <input type="checkbox"/> No <input checked="" type="checkbox"/>	
		39. Endangered? By What? Yes <input type="checkbox"/> No <input checked="" type="checkbox"/>	
		40. Visible from Public Road? Yes <input checked="" type="checkbox"/> No <input type="checkbox"/>	
		41. Distance from and Frontage on Road approx 20 ft on N. Missouri	
42. Further Description of Important Features The main facade of this residence faces east. The entrance is centrally located on this facade and is protected by a decorative gable roof. Paired, double-hung sash windows with six-over-six lights, flank the entrance door.			
43. History and Significance The original resident of this house has not been identified. The two residences north of this house, which are similar in scale, were built in the 1940's.			
44. Description of Environment and Outbuildings An apartment building is located to the east of this residence. To the north, south, and west are other residences.			
45. Sources of Information Liberty City Directories		46. Prepared by PILAND/UGUCCIONI	
		47. Organization Liberty, Comm. Dev.	
		48. Date 4/85	
		49. Revision Date(s)	

CLAY

68

63



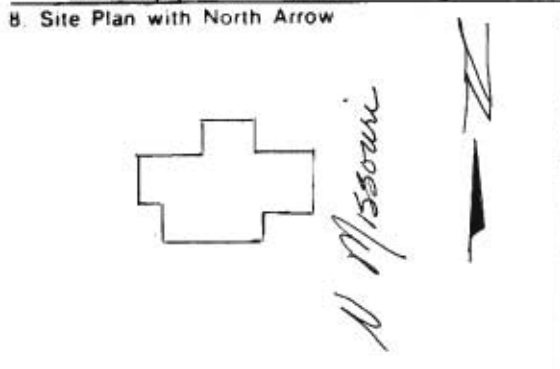
HISTORIC INVENTORY

CLASCOI-073
85CL0063

1. No. 5-K	4. Present Name(s) 132 North Missouri
2. County Clay	5. Other Name(s) <i>House</i> T.A. Dodge Residence
3. Location of Negatives Liberty Community Development	

6. Specific Location
132 North Missouri

7. City or Town If Rural, Township & Vicinity
Liberty, Missouri



9. Negative No.
3-4

10. Site Building <input checked="" type="checkbox"/>	Structure Object <input type="checkbox"/>
11. On National Register? Yes <input type="checkbox"/> No <input checked="" type="checkbox"/>	12. Is It Eligible? Yes <input type="checkbox"/> No <input checked="" type="checkbox"/>
13. Part of Estab. Hist. Dist.? Yes <input type="checkbox"/> No <input type="checkbox"/>	14. District Potent'l? Yes <input type="checkbox"/> No <input type="checkbox"/>

15. Name of Established District

16. Thematic Category	28. No. of Stories 1-1-1
17. Date(s) or Period 1940	29. Basement? Yes <input type="checkbox"/> No <input type="checkbox"/>
18. Style or Design 08	30. Foundation Material concrete 65
19. Architect or Engineer	31. Wall Construction masonry 40 GB GB GB
20. Contractor or Builder	32. Roof Type & Material gable; comp shingle
21. Original Use, if apparent Residence 01A	33. No. of Bays Front 4 Side 63
22. Present Use Residence <i>Prch Ad</i>	34. Wall Treatment brick 30
23. Ownership Public <input type="checkbox"/> Private <input checked="" type="checkbox"/>	35. Plan Shape irregular
24. Owner's Name & Address, if known	36. Changes (Explain in #42) Addition <input type="checkbox"/> Altered <input type="checkbox"/> Moved <input type="checkbox"/>
25. Open to Public? Yes <input type="checkbox"/> No <input checked="" type="checkbox"/>	37. Condition Interior <input type="checkbox"/> Exterior good
26. Local Contact Person or Organization Liberty Mo, Community Devel.	38. Preservation Underway? Yes <input type="checkbox"/> No <input checked="" type="checkbox"/>
27. Other Surveys in Which Included	39. Endangered? By What? Yes <input type="checkbox"/> No <input checked="" type="checkbox"/>
	40. Visible from Public Road? Yes <input checked="" type="checkbox"/> No <input type="checkbox"/>
	41. Distance from and Frontage on Road approx. 25 ft. on N. Missouri

CLAY

42. Further Description of Important Features The main facade of this residence faces east. The entrance door is centrally located and flanked by rectangular, double hung, sash windows. The end bays of the house are set back from the center portion. The end bay on the north consists of an open porch. Slender posts support the gable roof over the porch. The end bay on the south is fenestrated by a single window, identical to those flanking the entrance.

43. History and Significance This was originally the T.A. Dodge residence.

44. Description of Environment and Outbuildings Residences are to the north, south, east and west of this house.

45. Sources of Information
Building permit (11/9/1940)

46. Prepared by
PILAND/UGUCCIONI

47. Organization
Liberty, Comm. Dev.


48. Date 5/28/85

49. Revision Date(s)



HISTORIC INVENTORY

CLASCOI-074
85CLO064

1. No. 5-L		4. Present Name(s) 138 North Missouri	
2. County Clay		5. Other Name(s) <i>House</i> Walter Manley residence	
3. Location of Negatives Liberty Community Development			
6. Specific Location 138 North Missouri		16. Thematic Category	28. No. of Stories 1½
7. City or Town If Rural, Township & Vicinity Liberty, Missouri		17. Date(s) or Period 1941	29. Basement? Yes <input checked="" type="checkbox"/> No <input type="checkbox"/>
8. Site Plan with North Arrow <i>L. Mississippi</i>  <i>N. Missouri</i>		18. Style or Design 49	30. Foundation Material concrete block 65
9. Negative No. 3-5		19. Architect or Engineer	31. Wall Construction frame <i>WU</i>
10. Site <input checked="" type="checkbox"/> Building XX Structure <input type="checkbox"/> Object <input type="checkbox"/>		20. Contractor or Builder	32. Roof Type & Material cross gable, comp shingle <i>OB</i> 6B
11. On National Register? Yes <input type="checkbox"/> No <input checked="" type="checkbox"/>	12. Is It Eligible? Yes <input type="checkbox"/> No <input checked="" type="checkbox"/>	21. Original Use, if apparent Residence <i>OIA</i>	33. No. of Bays Front Side 63
13. Part of Estab. Hist. Dist.? Yes <input type="checkbox"/> No <input checked="" type="checkbox"/>	14. District Potent'l? Yes <input type="checkbox"/> No <input checked="" type="checkbox"/>	22. Present Use Residence <i>Arch OB</i>	34. Wall Treatment asbestos siding 64
15. Name of Established District		23. Ownership Public <input type="checkbox"/> Private <input checked="" type="checkbox"/>	35. Plan Shape rectangular
		24. Owner's Name & Address, if known	36. Changes (Explain in #42) Addition <input checked="" type="checkbox"/> Altered <input type="checkbox"/> Moved <input type="checkbox"/>
		25. Open to Public? Yes <input type="checkbox"/> No <input checked="" type="checkbox"/>	37. Condition Interior Exterior good
		26. Local Contact Person or Organization Liberty Mo, Community Devel.	38. Preservation Underway? Yes <input type="checkbox"/> No <input checked="" type="checkbox"/>
		27. Other Surveys in Which Included	39. Endangered? By What? Yes <input type="checkbox"/> No <input checked="" type="checkbox"/>
			40. Visible from Public Road? Yes <input checked="" type="checkbox"/> No <input type="checkbox"/>
			41. Distance from and Frontage on Road approx 20 ft. on N. Missouri
42. Further Description of Important Features The main facade of this corner residence faces east. The main entrance is placed slightly south of center adjacent to the projecting bay of the house. The windows of the residence are double hung, and feature multiple panes in the upper sash.			
43. History and Significance This was originally the Walter Manley residence. In the early 1920's Manley served as the Clay County Assessor and as the County Clerk.			
44. Description of Environment and Outbuildings Residences are north, south, east and west of this house.			
45. Sources of Information Building Permit dated 2-5-1941 Liberty Tribune, July 28, 1922; Aug. 4, 1922.		46. Prepared by PILAND/UGUCCIONI	
		47. Organization Liberty, Comm. Dev.	
		48. Date 3/28/85	
		49. Revision Date(s)	


CLAY



HISTORIC INVENTORY

CLAS001-075

85CL0045

1. No. 8-F		4. Present Name(s) Bedinger's Liberty House Furniture		1 North Water Street Building	
2. County Clay		5. Other Name(s) Snelling Variety Store; Lincoln Building			
3. Location of Negatives Liberty Community Development		16. Thematic Category		28. No. of Stories 1	
6. Specific Location 1 North Water		17. Date(s) or Period c. 1880 alt. 1960		29. Basement? Yes <input checked="" type="checkbox"/> No <input type="checkbox"/>	
7. City or Town If Rural, Township & Vicinity Liberty, Missouri		18. Style or Design		30. Foundation Material	
8. Site Plan with North Arrow 		19. Architect or Engineer		31. Wall Construction masonry LB	
		20. Contractor or Builder		32. Roof Type & Material Flat, Tar & Gravel F+	
		21. Original Use, if apparent Commercial OF OOE		33. No. of Bays Front 3 Side	
		22. Present Use Commercial		34. Wall Treatment brick	
		23. Ownership Public <input type="checkbox"/> Private <input checked="" type="checkbox"/>		35. Plan Shape rectangular	
		24. Owner's Name & Address, if known		36. Changes (Explain in #42) Addition <input type="checkbox"/> Altered <input checked="" type="checkbox"/> Moved <input type="checkbox"/>	
9. Negative No. 2-1		25. Open to Public? Yes <input type="checkbox"/> No <input checked="" type="checkbox"/>		37. Condition Interior Exterior good	
10. Site Building <input checked="" type="checkbox"/> Structure Object <input type="checkbox"/>		26. Local Contact Person or Organization Liberty Mo, Community Devel.		38. Preservation Underway? Yes <input type="checkbox"/> No <input type="checkbox"/>	
11. On National Register? Yes <input type="checkbox"/> No <input checked="" type="checkbox"/>		12. Is It Eligible? Yes <input checked="" type="checkbox"/> No <input type="checkbox"/>		39. Endangered? By What? Yes <input type="checkbox"/> No <input checked="" type="checkbox"/>	
13. Part of Estab. Hist. Dist.? Yes <input type="checkbox"/> No <input checked="" type="checkbox"/>		14. District Potent'l? Yes <input checked="" type="checkbox"/> No <input type="checkbox"/>		40. Visible from Public Road? Yes <input checked="" type="checkbox"/> No <input type="checkbox"/>	
15. Name of Established District		27. Other Surveys in Which Included		41. Distance from and Frontage on Road approx 28' on N. Water	

CLAY

PR

42. Further Description of Important Features This building is sited at the corner of East Kansas and North Water Streets. Because of a steep grade, the building has a prominent basement level on the Kansas Street side. The building has been renovated and the storefront windows which comprise much of the main facade's surface area are multipaned. The entrance door is recessed and centrally located. Cast iron columns appear at the doorway and at the southwest corner of the building. The parapet is distinguished by brackets and rectangular panels.

43. History and Significance The Snelling Variety Store was located at the southeast corner of the square in 1889. In 1901 this building housed the C.H. Seiver Drug Store. The Snelling name was still associated with the building in 1913, as it housed the Snelling-Clark Department Store. In addition to the storefronts facing on to North Water, the building contained several basement retail spaces, with

44. Description of Environment and Outbuildings The Court House is located on the west of this building. Other commercial buildings are to the north, south, and east.

45. Sources of Information Liberty Tribune, Jan. 12, 1912; July 4, 1946; March 31, 1899. Heritage of Liberty, 1976, p. 102-03. Clay County Centennial Souvenir, 1922, p. 36.		46. Prepared by PILAND/UGUCCIONI	
		47. Organization Liberty, Comm. Dev.	
		48. Date 4/85	49. Revision Date(s)

Continuation

HISTORIC INVENTORY


CL-AS-001-075

ADDRESS:

1 North Water
Liberty, MO

#43. (cont.)

with an entrance from West Kansas. Various firms have occupied these rooms over the years. By 1929 the J.S. Conway grocery was a tenant in the building. In the 1940's the building was owned by Enfield Lincoln, and for a period of time serves as the Union Bus Depot. It was leased to George Bedinger for a furniture store in 1946, and is still occupied by that firm.




Bodinger's Liberty House An **Ethan Allen** Gallery

SALE

HISTORIC INVENTORY

CLAS001-076

85CL0066

1. No. 8-E		4. Present Name(s) 5 North Water <i>Street Building</i>	
2. County Clay		5. Other Name(s)	
3. Location of Negatives Liberty Community Development		105 North Water ; 6 North Water	
6. Specific Location 5 North Water		16. Thematic Category	28. No. of Stories 2
7. City or Town If Rural, Township & Vicinity Liberty, Missouri		17. Date(s) or Period c. 1885	29. Basement? <input checked="" type="checkbox"/> Yes <input type="checkbox"/> No
8. Site Plan with North Arrow <i>No Water</i> 		18. Style or Design <i>64</i>	30. Foundation Material
9. Negative No. 2-2		19. Architect or Engineer	31. Wall Construction Masonry <i>LB</i>
10. Site : Building <input checked="" type="checkbox"/> Structure : Object : <input type="checkbox"/>		20. Contractor or Builder	32. Roof Type & Material <i>FF</i> Flat Tar & Gravel
11. On National Register? Yes <input type="checkbox"/> No <input checked="" type="checkbox"/>	12. Is It Eligible? Yes <input checked="" type="checkbox"/> No <input type="checkbox"/>	21. Original Use, if apparent <i>Commercial</i> <i>DBE</i>	33. No. of Bays Front 3 Side
13. Part of Estab. Hist. Dist.? Yes <input type="checkbox"/> No <input checked="" type="checkbox"/>	14. District Potent.? Yes <input checked="" type="checkbox"/> No <input type="checkbox"/>	22. Present Use Commercial	34. Wall Treatment Brick, Glass
15. Name of Established District		23. Ownership Public <input type="checkbox"/> Private <input checked="" type="checkbox"/>	35. Plan Shape Rectangular
		24. Owner's Name & Address, if known <i>Other</i> <i>30</i>	36. Changes (Explain in #42) Addition <input type="checkbox"/> Altered <input checked="" type="checkbox"/> Moved <input type="checkbox"/>
		25. Open to Public? Yes <input checked="" type="checkbox"/> No <input type="checkbox"/>	37. Condition Interior Exterior <i>Good</i>
		26. Local Contact Person or Organization Liberty Mo, Community Devel.	38. Preservation Underway? Yes <input type="checkbox"/> No <input type="checkbox"/>
		27. Other Surveys in Which Included	39. Endangered? By What? Yes <input type="checkbox"/> No <input checked="" type="checkbox"/>
			40. Visible from Public Road? Yes <input checked="" type="checkbox"/> No <input type="checkbox"/>
			41. Distance from and Frontage on Road approx 28 ft. on N. Water

CLAY

42. Further Description of Important Features
This building faces west onto the square. The building is visually connected with the furniture store to the south. As a result, the storefront treatment on the first story is identical. The second story is fenestrated with three round arched windows, the middle of which is a double window. The cornice features decorative brackets.

43. History and Significance
The earliest known tenant of this building (1901) was the grocery operated by the Truex Brothers. Later it housed the Seiver Drug Store, the Nowlin and Estill Grocery; and the Pitts, Hamilton and Company Grocery.

44. Description of Environment and Outbuildings
The Courthouse is to the west of this building. A loading dock/surface parking area is to the east. To the north and south are other commercial buildings.

45. Sources of Information Clay County Centennial Souvenir, 1922, p. 36. Liberty Telephone Directories. Heritage of Liberty, 1976, p. 102.		46. Prepared by PILAND/UGUCCIONI
		47. Organization Liberty, Comm. Dev.
48. Date 4/85	49. Revision Date(s)	




Bedinger's Liberty

SALE

HISTORIC INVENTORY

85CL0067

1. No. 8-D	4. Present Name(s) American CableVision	7 North Water Street Building
2. County Clay	5. Other Name(s) 107 North Water; 8 North Water	
3. Location of Negatives Liberty Community Development		

6. Specific Location 7 North Water	16. Thematic Category	28. No. of Stories 2
7. City or Town If Rural, Township & Vicinity Liberty, Missouri	17. Date(s) or Period 1886	29. Basement? Yes <input checked="" type="checkbox"/> No <input type="checkbox"/>
8. Site Plan with North Arrow 	18. Style or Design 69	30. Foundation Material
	19. Architect or Engineer	31. Wall Construction masonry LB
	20. Contractor or Builder	32. Roof Type & Material flat; tar & gravel
	21. Original Use, if apparent commercial OSE	33. No. of Bays Front 3 Side
9. Negative No. 2-3	22. Present Use commercial	34. Wall Treatment stucco 61
	23. Ownership Public <input type="checkbox"/> Private <input checked="" type="checkbox"/>	35. Plan Shape rectangular
10. Site Building <input checked="" type="checkbox"/> Structure Object <input type="checkbox"/>	24. Owner's Name & Address, if known	36. Changes (Explain in #42) Addition: Altered Moved
11. On National Register? Yes <input type="checkbox"/> No <input checked="" type="checkbox"/>	25. Open to Public? Yes <input checked="" type="checkbox"/> No <input type="checkbox"/>	37. Condition Interior Exterior good
12. Is It Eligible? Yes <input checked="" type="checkbox"/> No <input type="checkbox"/>	26. Local Contact Person or Organization Liberty Mo, Community Devel.	38. Preservation Underway? Yes <input type="checkbox"/> No <input checked="" type="checkbox"/>
13. Part of Estab. Hist. Dist.? Yes <input type="checkbox"/> No <input checked="" type="checkbox"/>	27. Other Surveys in Which Included	39. Endangered? By What? Yes <input type="checkbox"/> No <input checked="" type="checkbox"/>
14. District Potent'l? Yes <input checked="" type="checkbox"/> No <input type="checkbox"/>		40. Visible from Public Road? Yes <input checked="" type="checkbox"/> No <input type="checkbox"/>
15. Name of Established District		41. Distance from and Frontage on Road 28 ft. on N. Water

42. Further Description of Important Features The building faces west onto North Water Street. The first story contains a storefront of glass panels and an entrance door at the north end. Raised linear ornament follows the perimeter of the storefront and terminates in a stylized, stepped parapet shape. The second story contains three, recessed, narrow, round-headed windows, the center one of which is a double window. The parapet features a bracketed cornice which continues the line established by the building to the south.

43. History and Significance This commercial building has housed various businesses over the years. Between 1891 and 1906 it was probably occupied by Fred Zaiss, a confectioner. By 1908 it was a drug store, operated by Charles H. Sevier.

44. Description of Environment and Outbuildings A loading dock area is east of this building. To the north and south are commercial buildings. The Courthouse is to the west.

45. Sources of Information Heritage of Liberty, 1976, p. 102. Clay County Centennial Souvenir, p. 36.	46. Prepared by PILAND/UGUCCIONI
	47. Organization Liberty, Comm. Dev.
	48. Date 4/85
	49. Revision Date(s)


1. No.
2. County CLAY
4. Present Name(s)
5. Other Name(s)
6. Further Description of Important Features
7. City or Town



HISTORIC INVENTORY

85CL0068

1. No. 8-C	4. Present Name(s) Liberty Area Chamber of Commerce
2. County Clay	5. Other Name(s) 9 North Water Street Building
3. Location of Negatives Liberty Community Development	

6. Specific Location 9 North Water	16. Thematic Category	28. No. of Stories 1
7. City or Town - If Rural, Township & Vicinity Liberty, Missouri	17. Date(s) or Period c. 1885	29. Basement? Yes <input checked="" type="checkbox"/> No <input type="checkbox"/>
8. Site Plan with North Arrow 	18. Style or Design 61	30. Foundation Material
	19. Architect or Engineer	31. Wall Construction masonry LB
	20. Contractor or Builder	32. Roof Type & Material flat; tar and grave
	21. Original Use, if apparent commercial OBE	33. No. of Bays Front Side
	22. Present Use commercial	34. Wall Treatment metal; brick 50
	23. Ownership Public <input type="checkbox"/> Private <input checked="" type="checkbox"/>	35. Plan Shape rectangular
	24. Owner's Name & Address, if known	36. Changes (Explain in #42) Addition <input checked="" type="checkbox"/> Altered <input checked="" type="checkbox"/> Moved <input type="checkbox"/>
9. Negative No. 2-4	25. Open to Public? Yes <input checked="" type="checkbox"/> No <input type="checkbox"/>	37. Condition Interior Exterior good
10. Site Building <input checked="" type="checkbox"/> Structure Object <input type="checkbox"/>	26. Local Contact Person or Organization Liberty Mo, Community Devel.	38. Preservation Underway? Yes <input type="checkbox"/> No <input checked="" type="checkbox"/>
11. On National Register? Yes <input type="checkbox"/> No <input checked="" type="checkbox"/>	27. Other Surveys in Which Included	39. Endangered? By What? Yes <input type="checkbox"/> No <input checked="" type="checkbox"/>
12. Is It Eligible? Yes <input type="checkbox"/> No <input checked="" type="checkbox"/>		40. Visible from Public Road? Yes <input checked="" type="checkbox"/> No <input type="checkbox"/>
13. Part of Estab. Hist. Dist.? Yes <input type="checkbox"/> No <input checked="" type="checkbox"/>		41. Distance from and Frontage on Road approx. 20' on N. Water
14. District Potent'l? Yes <input type="checkbox"/> No <input checked="" type="checkbox"/>		
15. Name of Established District		

42. Further Description of Important Features The details of the original architecture of this building are completely obscured by a metal panel applied to the second story. The first story contains an entrance door at the north end.

43. History and Significance In 1901 this building was occupied by the George Brothers, butchers. In 1908 it housed the Adkins-Foley Meat Market. In 1920 it was still a meat market, operated by Luther Camden.

44. Description of Environment and Outbuildings A surface parking lot is to the east of this building. Other commercial buildings are to the north and south. The Courthouse is to the west.

45. Sources of Information Liberty Tribune, April 12, 1912. Heritage of Liberty, 1976, p. 102. Clay County Centennial Souvenir, 1922, p. 36. Woodson, History of Clay County, 1920, p. 325-26.	46. Prepared by PILAND/UGUCCIONI
	47. Organization Liberty, Comm. Dev.
	48. Date 4/85
	49. Revision Date(s)

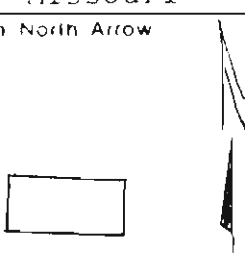
CLAY

PRESENT NAME(S)

PRESENT NAME(S)



HISTORIC INVENTORY

1 No 8-B		4. Present Name(s) G.M. Peters Agency Inc.	
2 County Clay		5. Other Name(s) <i>not entered</i>	
3 Location of Negatives Liberty Community Development			
6 Specific Location 11 North Water		16. Thematic Category	
		17 Date(s) or Period c. 1957	
7 City or Town If Rural, Township & Vicinity Liberty, Missouri		18 Style or Design	
8 Site Plan with North Arrow <i>North Water</i> 		19 Architect or Engineer	
		20 Contractor or Builder	
		21 Original Use, if apparent commercial	
		22 Present Use commercial	
		23 Ownership Public <input type="checkbox"/> Private <input checked="" type="checkbox"/>	
		24. Owner's Name & Address, if known	
9 Negative No. 2-5		25. Open to Public? Yes <input checked="" type="checkbox"/> No <input type="checkbox"/>	
10 Site Building <input checked="" type="checkbox"/> Structure Object <input type="checkbox"/>		26. Local Contact Person or Organization Liberty Mo, Community Devel.	
11 On National Register? Yes <input type="checkbox"/> No <input checked="" type="checkbox"/>		27 Other Surveys in Which Included	
12 Is It Eligible? Yes <input type="checkbox"/> No <input checked="" type="checkbox"/>		28. No of Stories 1	
13 Part of Estab. Hist. Dist.? Yes <input type="checkbox"/> No <input checked="" type="checkbox"/>		29. Basement? Yes <input checked="" type="checkbox"/> No <input type="checkbox"/>	
14 District Potent? Yes <input type="checkbox"/> No <input checked="" type="checkbox"/>		30. Foundation Material concrete	
15 Name of Established District		31 Wall Construction reinforced concrete	
		32. Roof Type & Material flat; tar & gravel	
		33. No. of Bays Front Side	
		34 Wall Treatment stone; metal	
		35. Plan Shape rectangular	
		36. Changes (Explain in #42) Addition <input type="checkbox"/> Altered <input type="checkbox"/> Moved <input type="checkbox"/>	
		37 Condition Interior <input type="checkbox"/> Exterior <input checked="" type="checkbox"/> good	
		38. Preservation Underway? Yes <input type="checkbox"/> No <input checked="" type="checkbox"/>	
		39 Endangered? By What? Yes <input type="checkbox"/> No <input checked="" type="checkbox"/>	
		40 Visible from Public Road? Yes <input checked="" type="checkbox"/> No <input type="checkbox"/>	
		41 Distance from and Frontage on Road approx 20 ft. on N. Water	
42 Further Description of Important Features Random rubble stone veneers approximately two thirds of the main (west) facade. The entrance is at the south end of the building and above it is a metallic screen of circular forms.			
43 History and Significance This building has been occupied by the G.M. Peters Agency since its construction around 1957.			
44 Description of Environment and Outbuildings The Courthouse is west of this building. To the north and south are other commercial buildings. A surface parking/loading dock area is to the east.			
45 Sources of information Liberty City Directories Liberty Telephone Directories		46. Prepared by PILAND/UGUCCIONI	
		47. Organization Liberty, Comm. Dev.	
		48 Date 49 Revision Date(s) 4/85	

CLAY

PRESENT ADDRESS

CITY OF CLAY



WINTER AGENCY, INC.

HISTORIC INVENTORY

75C60069

1. No. 8-A		4. Present Name(s) 15-19 North Water <i>Club Building</i>	
2. County Clay		5. Other Name(s) Brown Building; 16-20 North Water	
3. Location of Negatives Liberty Community Development			
6. Specific Location 15-19 North Water		16. Thematic Category	28. No. of Stories 2
7. City or Town If Rural, Township & Vicinity Liberty, Missouri		17. Date(s) or Period 1888 (alt. 1966)	29. Basement? Yes X No
8. Site Plan with North Arrow <i>J. FRANKLIN</i> <i>U. Water</i>		18. Style or Design <i>67</i>	30. Foundation Material
		19. Architect or Engineer	31. Wall Construction masonry <i>LB</i>
		20. Contractor or Builder	32. Roof Type & Material flat; tar & gravel
		21. Original Use, if apparent commercial <i>OJE</i>	33. No. of Bays Front Side
		22. Present Use commercial	34. Wall Treatment brick <i>30</i>
		23. Ownership Public <input type="checkbox"/> Private <input checked="" type="checkbox"/>	35. Plan Shape rectangular
		24. Owner's Name & Address, if known <i>Other</i>	36. Changes (Explain in #42) Addition <input type="checkbox"/> Altered <input checked="" type="checkbox"/> Moved <input type="checkbox"/>
9. Negative No. 2-6		25. Open to Public? Yes XX No	37. Condition Interior Exterior <u>good</u>
10. Site Building <input checked="" type="checkbox"/> Structure Object <input type="checkbox"/>		26. Local Contact Person or Organization Liberty Mo, Community Devel.	38. Preservation Underway? Yes No X
11. On National Register? Yes <input type="checkbox"/> No <input checked="" type="checkbox"/>	12. Is It Eligible? Yes <input checked="" type="checkbox"/> No	27. Other Surveys in Which Included	39. Endangered? By What? Yes No X
13. Part of Estab. Hist. Dist.? Yes <input type="checkbox"/> No <input checked="" type="checkbox"/>	14. District Potent'l? Yes X No		40. Visible from Public Road? Yes X No
15. Name of Established District			41. Distance from and Frontage on Road 60 feet on N. Water
42. Further Description of Important Features This building has been considerably altered. It is located on a corner, with the main facade facing west. It was originally divided into three storefronts. These storefronts have been dramatically altered and most of the window areas filled with brick. Rectangular windows set into round arched openings fenestrate the second floor. Three of the second floor windows are paired. These were originally cast metal oriel windows that have since been removed. A metal cornice with modillions has also been removed.			
43. History and Significance This building was constructed for Col. Anthony S. Brown. Brown moved to Liberty from Kearney, Missouri in 1881 and opened a grocery. After 15 months of operating the grocery, he retired in order to devote his time to his property interests. The Brown family occupied the second floor of this building. The first floor and the basement (which had an entrance from East			
44. Description of Environment and Outbuildings A surface parking area is east of this building. To the north and south are commercial buildings. The Courthouse is to the west.			
45. Sources of Information Heritage of Liberty, 1976, p. 68. Liberty Tribune, Sept. 14; Oct 12; Nov. 23, 1888. Liberty Tribune, Jan. 4, 1889; Jan. 11, 1889; May 31, 1889.		46. Prepared by PILAND/UGUCCIONI	
		47. Organization Liberty, Comm. Dev.	
		48. Date 4/85	49. Revision Date(s)

2. County
CLAY

4. Present Name(s)

5. Other Name(s)

Continuation

HISTORIC INVENTORY

CL-AS-001-080

ADDRESS: 15-19 North Water

43. Franklin) have been occupied by various businesses over the years. The Liberty Advance moved into the basement in 1889. The Newlee & Soper Drug Store was also an early tenant (1889). Tenants in 1908 included the Kelly-Perkins Drug Store, and Sharp Brothers, a furniture and undertaking concern. W.E. Sharp and David Sharp operated their unusual business combination between 1906 and 1920. The building was damaged by a fire in 1913 and subsequently repaired.
44. Liberty Tribune, Sept. 12, 1889; Sept. 20, 1889.
Liberty Tribune, April 12, 1889; Dec. 13, 1889; Aug. 27, 1909.
 Building permit #2080, issued Nov. 16, 1966
Liberty Tribune, Feb. 13, 1913; July 21, 1955.
Clay County Centennial Souvenir, 1922, p. 36.





GENERAL MERCH


Jovall
DRUGS

Coca-Cola

Coca-Cola

HISTORIC INVENTORY


85CL0070

1. No. 5-E		4. Present Name(s) The Village Hearth; Alpine Catering		1. No.
2. County Clay		5. Other Name(s) <i>Alexander Bell</i> A.B. Crawford, residence; Church-Archer Funeral Home		
3. Location of Negatives Liberty Community Development		6. Specific Location 111 North Water		2. County CLAY
7. City or Town If Rural, Township & Vicinity Liberty, Missouri		16. Thematic Category 030		
8. Site Plan with North Arrow 		17. Date(s) or Period 1909		4. Present Name(s)
9. Negative No. 3-12		18. Style or Design 01		
10. Site: Building <input checked="" type="checkbox"/> Structure: Object <input type="checkbox"/>		19. Architect or Engineer		2. County CLAY
11. On National Register? Yes <input type="checkbox"/> No <input checked="" type="checkbox"/>		20. Contractor or Builder <i>roof DR</i>		
12. Is It Eligible? Yes <input checked="" type="checkbox"/> No <input type="checkbox"/>		21. Original Use, if apparent residence <i>OIA</i>		4. Present Name(s)
13. Part of Estab. Hist. Dist.? Yes <input type="checkbox"/> No <input checked="" type="checkbox"/>		22. Present Use commercial <i>park WA</i>		
14. District Potent? Yes <input checked="" type="checkbox"/> No <input type="checkbox"/>		23. Ownership Public <input type="checkbox"/> Private <input checked="" type="checkbox"/>		2. County CLAY
15. Name of Established District		24. Owner's Name & Address, if known <i>other 40</i>		
16. On National Register? Yes <input type="checkbox"/> No <input checked="" type="checkbox"/>		25. Open to Public? Yes <input checked="" type="checkbox"/> No <input type="checkbox"/>		4. Present Name(s)
17. Is It Eligible? Yes <input checked="" type="checkbox"/> No <input type="checkbox"/>		26. Local Contact Person or Organization Liberty Mo, Community Devel.		
18. Part of Estab. Hist. Dist.? Yes <input type="checkbox"/> No <input checked="" type="checkbox"/>		27. Other Surveys in Which Included		2. County CLAY
19. Name of Established District		28. No. of Stories 2		
20. Further Description of Important Features The main facade of this residence faces west. Regularly spaced hipped dormers pierce the north, south, and west roof slopes. An enclosed porch is located on the main facade. A semicircular window which contains stained glass panels punctuates the west side of the facade. The roof is composed of red tile. Windows have stone lugsills and lintels.		29. Basement? Yes <input type="checkbox"/> No <input checked="" type="checkbox"/>		4. Present Name(s)
21. History and Significance This residence was constructed for Alexander Bell Crawford. He died in 1911, and his son A.B. Crawford, Jr. lived here between 1912-16. By 1922 the house was being used as the Baptist parsonage. Edgar Archer and S.D. Church formed a partnership in the funeral business in 1923, and by 1929 had located their funeral home in this building. They were still occupying the building in 1972.		30. Foundation Material stone <i>90</i>		
22. Description of Environment and Outbuildings A hotel building is east of this structure. To the north is a residence. A surface parking area is to the south, and a commercial building is to the west.		31. Wall Construction masonry <i>WA</i>		2. County CLAY
23. Sources of Information Liberty Sun, Oct. 27, 1982. Clay County Centennial Souvenir, 1922, p. 60. Liberty High School Year books		32. Roof Type & Material hip; tile <i>HP 7'</i>		
24. Prepared by PILAND/UGUCCIONI		33. No. of Bays Front Side		4. Present Name(s)
25. Organization Liberty, Comm. Dev.		34. Wall Treatment brick <i>30</i>		
26. Date 4/85		35. Plan Shape irregular		2. County CLAY
27. Revision Date(s)		36. Changes (Explain in #42) Addition: <input type="checkbox"/> Altered: <input checked="" type="checkbox"/> Moved: <input type="checkbox"/>		
28. Distance from and frontage on Road 35' on N. Water		37. Condition Interior Exterior good		4. Present Name(s)
29. Preservation Underway? Yes <input type="checkbox"/> No <input checked="" type="checkbox"/>		38. Endangered? By What? Yes <input type="checkbox"/> No <input checked="" type="checkbox"/>		
30. Visible from Public Road? Yes <input type="checkbox"/> No <input checked="" type="checkbox"/>		39. Condition Interior Exterior good		2. County CLAY
31. Distance from and frontage on Road 35' on N. Water		40. Preservation Underway? Yes <input type="checkbox"/> No <input checked="" type="checkbox"/>		
32. Endangered? By What? Yes <input type="checkbox"/> No <input checked="" type="checkbox"/>		41. Condition Interior Exterior good		4. Present Name(s)
33. Visible from Public Road? Yes <input type="checkbox"/> No <input checked="" type="checkbox"/>		42. Further Description of Important Features The main facade of this residence faces west. Regularly spaced hipped dormers pierce the north, south, and west roof slopes. An enclosed porch is located on the main facade. A semicircular window which contains stained glass panels punctuates the west side of the facade. The roof is composed of red tile. Windows have stone lugsills and lintels.		
34. Distance from and frontage on Road 35' on N. Water		43. History and Significance This residence was constructed for Alexander Bell Crawford. He died in 1911, and his son A.B. Crawford, Jr. lived here between 1912-16. By 1922 the house was being used as the Baptist parsonage. Edgar Archer and S.D. Church formed a partnership in the funeral business in 1923, and by 1929 had located their funeral home in this building. They were still occupying the building in 1972.		2. County CLAY
35. Preservation Underway? Yes <input type="checkbox"/> No <input checked="" type="checkbox"/>		44. Description of Environment and Outbuildings A hotel building is east of this structure. To the north is a residence. A surface parking area is to the south, and a commercial building is to the west.		
36. Endangered? By What? Yes <input type="checkbox"/> No <input checked="" type="checkbox"/>		45. Sources of Information Liberty Sun, Oct. 27, 1982. Clay County Centennial Souvenir, 1922, p. 60. Liberty High School Year books		4. Present Name(s)
37. Visible from Public Road? Yes <input type="checkbox"/> No <input checked="" type="checkbox"/>		46. Prepared by PILAND/UGUCCIONI		
38. Distance from and frontage on Road 35' on N. Water		47. Organization Liberty, Comm. Dev.		2. County CLAY
39. Preservation Underway? Yes <input type="checkbox"/> No <input checked="" type="checkbox"/>		48. Date 4/85		
39. Endangered? By What? Yes <input type="checkbox"/> No <input checked="" type="checkbox"/>		49. Revision Date(s)		4. Present Name(s)
40. Visible from Public Road? Yes <input type="checkbox"/> No <input checked="" type="checkbox"/>		49. Revision Date(s)		



HISTORIC INVENTORY

85CL0071

1. No. 4-F		4. Present Name(s) 114 North Water <i>Street Building</i>	
2. County Clay		5. Other Name(s) Liberty Medical Center	
3. Location of Negatives Liberty Community Development		6. Specific Location 114 North Water	
7. City or Town If Rural, Township & Vicinity Liberty, Missouri		16. Thematic Category	
8. Site Plan with North Arrow 		17. Date(s) or Period 1937	
9. Negative No. 3-14		18. Style or Design 69	
10. Site Building <input checked="" type="checkbox"/> Structure Object		19. Architect or Engineer	
11. On National Register? Yes <input type="checkbox"/> No <input checked="" type="checkbox"/>		20. Contractor or Builder Leo Adams	
12. Is It Eligible? Yes <input type="checkbox"/> No <input checked="" type="checkbox"/>		21. Original Use, if apparent offices <i>DJA 100</i>	
13. Part of Estab. Hist. Dist.? Yes <input type="checkbox"/> No <input checked="" type="checkbox"/>		22. Present Use offices	
14. District Potent'l? Yes <input type="checkbox"/> No <input checked="" type="checkbox"/>		23. Ownership Public <input type="checkbox"/> Private <input checked="" type="checkbox"/>	
15. Name of Established District		24. Owner's Name & Address, if known <i>Other 30</i>	
16. Further Description of Important Features This building is almost exclusively without ornamentation, with the exception of a band of soldier course brick at the parapet, and two band courses across the parapet wall. The entrance door is placed slightly south of center and is flanked by multipaned windows which possess stone lugsills. An addition of unknown date (perhaps in the 1950's) extended the building to the west.		25. Open to Public? Yes <input type="checkbox"/> No <input checked="" type="checkbox"/>	
17. History and Significance This was built as a professional building and originally housed the offices of three doctors: Dr. C.B. Harrison, Dr. N.R. Schuhmacher, and Dr. Glenn Hendren.		26. Local Contact Person or Organization Liberty Mo, Community Devel.	
18. Description of Environment and Outbuildings Commercial buildings are south and west of this structure. Residences are to the north and east.		27. Other Surveys in Which Included	
19. Sources of Information Liberty Tribune, Sept. 16, 1937, p. 1 Building permit #195, issued Sept. 27, 1937.		28. No. of Stories 1-1	
		29. Basement? Yes <input checked="" type="checkbox"/> No <input type="checkbox"/>	
		30. Foundation Material stone; concrete <i>406</i>	
		31. Wall Construction masonry <i>LD</i>	
		32. Roof Type & Material flat; tar & gravel <i>F+TR</i>	
		33. No. of Bays Front 4 Side	
		34. Wall Treatment brick	
		35. Plan Shape rectangular	
		36. Changes (Explain in #42) Addition <input checked="" type="checkbox"/> Altered <input type="checkbox"/> Moved <input type="checkbox"/>	
		37. Condition Interior Exterior good	
		38. Preservation Underway? Yes <input type="checkbox"/> No <input checked="" type="checkbox"/>	
		39. Endangered? By What? Yes <input type="checkbox"/> No <input checked="" type="checkbox"/>	
		40. Visible from Public Road? Yes <input checked="" type="checkbox"/> No <input type="checkbox"/>	
		41. Distance from and Frontage on Road 36 ft. on Water	
42. Prepared by PILAND/UGUCCIONI		43. Organization Liberty, Comm. Dev.	
44. Date 4/2/85		45. Revision Date	

CLAY COUNTY MISSOURI



HISTORIC INVENTORY

85CL0072


<p>1 No 5-D</p> <p>2 County Clay</p> <p>3 Location of Negatives Liberty Community Development</p>	<p>4. Present Name(s) 117 North Water Street House</p> <p>5. Other Name(s) 112 North Water</p>					
<p>6 Specific Location 117 North Water</p> <p>7 City or Town If Rural, Township & Vicinity Liberty, Missouri</p> <p>8 Site Plan with North Arrow</p> <div style="text-align: center;"> </div>	<p>16. Thematic Category</p> <p>17 Date(s) or Period c. 1910</p> <p>18 Style or Design DI</p> <p>19 Architect or Engineer</p> <p>20. Contractor or Builder DR</p> <p>21. Original Use, if apparent Residence OIA</p> <p>22. Present Use Residence FUL</p> <p>23 Ownership Public <input type="checkbox"/> Private <input checked="" type="checkbox"/></p> <p>24. Owner's Name & Address, if known</p>	<p>28. No of Stories 2</p> <p>29. Basement? Yes <input checked="" type="checkbox"/> No <input type="checkbox"/></p> <p>30. Foundation Material Stone 46</p> <p>31. Wall Construction Masonry 40</p> <p>32. Roof Type & Material Hip Comp. Shingle 4P</p> <p>33. No. of Bays Front Side 63</p> <p>34. Wall Treatment Brick</p> <p>35. Plan Shape irregular</p> <p>36. Changes (Explain in #42) Addition <input type="checkbox"/> Altered <input checked="" type="checkbox"/> Moved <input type="checkbox"/></p> <p>37. Condition Interior Exterior Good</p> <p>38. Preservation Underway? Yes <input type="checkbox"/> No <input checked="" type="checkbox"/></p> <p>39 Endangered? By What? Yes <input type="checkbox"/> No <input checked="" type="checkbox"/></p> <p>40. Visible from Public Road? Yes <input checked="" type="checkbox"/> No <input type="checkbox"/></p> <p>41. Distance from and Frontage on Road approx 38' on N. Water</p>				
<p>9 Negative Number 3-11</p> <p>10 Site Building <input checked="" type="checkbox"/> Structure Object <input checked="" type="checkbox"/></p> <table border="1" style="width:100%; border-collapse: collapse;"> <tr> <td style="width:50%;">11. On National Register? Yes <input type="checkbox"/> No <input checked="" type="checkbox"/></td> <td style="width:50%;">12 Is It Eligible? Yes <input checked="" type="checkbox"/> No <input type="checkbox"/></td> </tr> <tr> <td>13. Part of Estab. Hist. Dist.? Yes <input type="checkbox"/> No <input checked="" type="checkbox"/></td> <td>14. District Potent'l? Yes <input checked="" type="checkbox"/> No <input type="checkbox"/></td> </tr> </table> <p>15. Name of Established District</p>	11. On National Register? Yes <input type="checkbox"/> No <input checked="" type="checkbox"/>	12 Is It Eligible? Yes <input checked="" type="checkbox"/> No <input type="checkbox"/>	13. Part of Estab. Hist. Dist.? Yes <input type="checkbox"/> No <input checked="" type="checkbox"/>	14. District Potent'l? Yes <input checked="" type="checkbox"/> No <input type="checkbox"/>	<p>25. Open to Public? Yes <input type="checkbox"/> No <input checked="" type="checkbox"/></p> <p>26. Local Contact Person or Organization Liberty Mo, Community Devel.</p> <p>27. Other Surveys in Which Included</p>	<div style="text-align: center; border: 1px solid black; width: 100px; height: 100px; margin: 0 auto;"> </div>
11. On National Register? Yes <input type="checkbox"/> No <input checked="" type="checkbox"/>	12 Is It Eligible? Yes <input checked="" type="checkbox"/> No <input type="checkbox"/>					
13. Part of Estab. Hist. Dist.? Yes <input type="checkbox"/> No <input checked="" type="checkbox"/>	14. District Potent'l? Yes <input checked="" type="checkbox"/> No <input type="checkbox"/>					
<p>42. Further Description of Important Features</p> <p>The Main facade of this house faces west. A porch extends across the facade. The flat roof of the porch is supported by brick pillars.</p>						
<p>43 History and Significance</p> <p>In 1908 this was the residence of Dr. Sophia Hemstreet, an osteopathic physician. In 1911 it was the home of Sarepter Holland, a widow. S.P. Boggess lived in the house by 1929.</p>						
<p>44 Description of Environment and Outbuildings</p> <p>Other residential structures are east, west, south and north of this house.</p>						
<p>45 Sources of Information Liberty City Directories</p>	<p>46. Prepared by PILAND/UGUCCIONI</p> <p>47. Organization Liberty, Comm. Dev.</p> <p>48. Date 4/85 49 Revision Date(s)</p>					

CLAY
 COUNTY
 MISSOURI
 CLAY COUNTY
 MISSOURI



HISTORIC INVENTORY

85CL0073

1 No 4-C		4. Present Name(s) 118 North Water Street House	
2 County Clay		5. Other Name(s)	
3 Location of Negatives Liberty Community Development			
6 Specific Location 118 North Water		16. Thematic Category 030	28. No. of Stories 2
7 City or Town If Rural, Township & Vicinity Liberty, Missouri		17 Date(s) or Period 1925	29. Basement? Yes <input checked="" type="checkbox"/> No <input type="checkbox"/>
8. Site Plan with North Arrow 		18 Style or Design SI	30. Foundation Material stone 40
		19 Architect or Engineer	31. Wall Construction frame Wu
		20 Contractor or Builder roof DR	32. Roof Type & Material hip; comp shingle HP
		21 Original Use, if apparent duplex OIB PWA PD	33. No. of Bays Front 3 Side 63
		22 Present Use duplex	34. Wall Treatment clapboard 21
		23 Ownership Public <input type="checkbox"/> Private <input checked="" type="checkbox"/>	35. Plan Shape rectangular
		24. Owner's Name & Address, if known	36. Changes (Explain in #42) Addition <input type="checkbox"/> Altered <input type="checkbox"/> Moved <input type="checkbox"/>
9 Negative Number 3-15		25. Open to Public? Yes <input type="checkbox"/> No <input checked="" type="checkbox"/>	37. Condition Interior <input type="checkbox"/> Exterior good
10 Site Building <input checked="" type="checkbox"/> Structure Object <input type="checkbox"/>		26 Local Contact Person or Organization Liberty Mo, Community Devel.	38. Preservation Underway? Yes <input type="checkbox"/> No <input checked="" type="checkbox"/>
11 On National Register? Yes <input type="checkbox"/> No <input checked="" type="checkbox"/>	12 Is It Eligible? Yes <input checked="" type="checkbox"/> No <input type="checkbox"/>	27 Other Surveys in Which Included	39. Endangered? By What? Yes <input type="checkbox"/> No <input checked="" type="checkbox"/>
13 Part of Estab. Hist. Dist.? Yes <input type="checkbox"/> No <input checked="" type="checkbox"/>	14 District Potent'l? Yes <input checked="" type="checkbox"/> No <input type="checkbox"/>		40. Visible from Public Road? Yes <input checked="" type="checkbox"/> No <input type="checkbox"/>
15. Name of Established District			41. Distance from and Frontage on Road approx 40' on N. Water
42. Further Description of Important Features The main facade of this building faces east. A two story porch extends across the facade. The roof over the porch is supported by wood piers. A hip roofed dormer, fenestrated with a double window is placed on the east roof slope.		Photo	
43. History and Significance This is the only duplex located with the survey area. Although it was constructed in 1925, its design is harmonious with nearby structures of an earlier date.			
44. Description of Environment and Outbuildings A commercial building is to the west of this structure. To the north and east are residences. Another commercial building is to the south.			
45. Sources of Information Building Permit # 60 issued May 14, 1925		46. Prepared by PILAND/UGUCCIONI	
		47. Organization Liberty, Comm. Dev.	
		48. Date	49. Revision Date(s)

CLAY


LIBERTY COMMUNITY DEVELOPMENT

LIBERTY COMMUNITY DEVELOPMENT



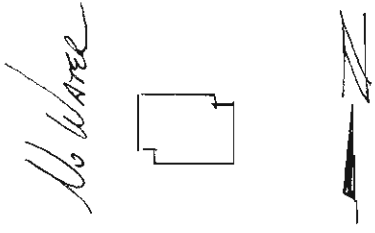
HISTORIC INVENTORY

85C L 0074

1. No. 4-B		4. Present Name(s) Chamber of Commerce		1 No.
2. County Clay		5. Other Name(s) Soper, Taul residence		
3. Location of Negatives Liberty Community Development				
6. Specific Location 124 North Water		16. Thematic Category	28. No. of Stories 1½	2. County CLAY
7. City or Town - If Rural, Township & Vicinity Liberty, Missouri		17. Date(s) or Period 1936	29. Basement? Yes <input type="checkbox"/> No <input checked="" type="checkbox"/>	
8. Site Plan with North Arrow 		18. Style or Design 49	30. Foundation Material cut stone 40	4. Present Name(s)
		19. Architect or Engineer Albert Fuller (KC Mo)	31. Wall Construction masonry 40	
		20. Contractor or Builder T.J. Adams Const. Co.	32. Roof Type & Material gable; comp. shingle 6B 6B	4. Present Name(s)
		21. Original Use, if apparent residence OIA	33. No. of Bays Front Side 63	
		22. Present Use office 7B	34. Wall Treatment brick 30	4. Present Name(s)
		23. Ownership Public <input type="checkbox"/> Private <input checked="" type="checkbox"/>	35. Plan Shape irregular	
		24. Owner's Name & Address, if known	36. Changes (Explain in #42) Addition <input checked="" type="checkbox"/> Altered <input type="checkbox"/> Moved <input type="checkbox"/>	4. Present Name(s)
		25. Open to Public? Yes <input checked="" type="checkbox"/> No <input type="checkbox"/>	37. Condition Interior <input type="checkbox"/> Exterior good	
9. Negative No. 3-17		26. Local Contact Person or Organization Liberty Mo, Community Devel.	38. Preservation Underway? Yes <input type="checkbox"/> No <input checked="" type="checkbox"/>	4. Present Name(s)
10. Site Building <input checked="" type="checkbox"/> Structure Object <input type="checkbox"/>		27. Other Surveys in Which Included	39. Endangered? By What? Yes <input type="checkbox"/> No <input checked="" type="checkbox"/>	
11. On National Register? Yes <input type="checkbox"/> No <input checked="" type="checkbox"/>		40. Visible from Public Road? Yes <input checked="" type="checkbox"/> No <input type="checkbox"/>		4. Present Name(s)
12. Is It Eligible? Yes <input checked="" type="checkbox"/> No <input type="checkbox"/>		41. Distance from and Frontage on Road approx 50 ft. on N. Water		
13. Part of Estab. Hist. Dist.? Yes <input type="checkbox"/> No <input checked="" type="checkbox"/>		42. Further Description of Important Features This residence is characterized by steeply pitched gables. The entrance is located in the projecting gabled bay at the northeast corner of the residence. The windows are double hung with multiple lights. The residence rests on a stone foundation. An exterior brick chimney is centrally located on the east facade. An open porch is at the south end of the residence.		4. Present Name(s)
14. District Potential? Yes <input checked="" type="checkbox"/> No <input type="checkbox"/>		43. History and Significance This was originally the Soper Taul residence. Taul was a Director of the Clay County Building and Loan Association. The residence was still occupied by Mrs. Taul in 1970.		
15. Name of Established District		44. Description of Environment and Outbuildings A park is west of this building. To the south and east are other residences. A commercial building is to the north.		4. Present Name(s)
45. Sources of Information Building permit #186, issued July 13, 1936 Western Contractor, July 7, 1936, p. 26; July 15, 1936, p. 20. Liberty Tribune, Jan. 5, 1939.		46. Prepared by PILAND/UGUCCIONI		
		47. Organization Liberty, Comm. Dev.		4. Present Name(s)
		48. Date 4/85 49. Revision Date(s)		



HISTORIC INVENTORY

1. No. 5-C		4. Present Name(s) 125 North Water	
2. County Clay		5. Other Name(s) House Judge Francis H. Trimble residence	
3. Location of Negatives Liberty Community Development			
6. Specific Location 125 North Water Street		16. Thematic Category	
7. City or Town If Rural, Township & Vicinity Liberty, Missouri		17. Date(s) or Period	
8. Site Plan with North Arrow 		18. Style or Design c. 1895 49	
		19. Architect or Engineer	
		20. Contractor or Builder	
		21. Original Use, if apparent residence OIA	
		22. Present Use residence Poch FU	
		23. Ownership Public <input type="checkbox"/> Private <input checked="" type="checkbox"/>	
		24. Owner's Name & Address, if known	
9. Negative No. 3-10		25. Open to Public? Yes <input type="checkbox"/> No <input checked="" type="checkbox"/>	
10. Site <input checked="" type="checkbox"/> Building Structure <input type="checkbox"/> Object		26. Local Contact Person or Organization Liberty Mo, Community Devel.	
11. On National Register? Yes <input type="checkbox"/> No <input checked="" type="checkbox"/>		27. Other Surveys in Which Included	
12. Is It Eligible? Yes <input checked="" type="checkbox"/> No <input type="checkbox"/>			
13. Part of Estab. Hist. Dist.? Yes <input type="checkbox"/> No <input checked="" type="checkbox"/>			
14. District Potent.? Yes <input checked="" type="checkbox"/> No <input type="checkbox"/>			
15. Name of Established District		30. Foundation Material brick 36	
		31. Wall Construction frame wu	
		32. Roof Type & Material hip; comp. shingle HP	
		33. No. of Bays Front Side 63	
		34. Wall Treatment stucco; clapboard 61 21	
		35. Plan Shape irregular	
		36. Changes (Explain in #42) Addition <input type="checkbox"/> Altered <input checked="" type="checkbox"/> Moved <input type="checkbox"/>	
		37. Condition Interior Exterior good	
		38. Preservation Underway? Yes <input type="checkbox"/> No <input checked="" type="checkbox"/>	
		39. Endangered? By What? Yes <input type="checkbox"/> No <input checked="" type="checkbox"/>	
		40. Visible from Public Road? Yes <input checked="" type="checkbox"/> No <input type="checkbox"/>	
		41. Distance from and Frontage on Road approx 35' on N. Water	
42. Further Description of Important Features The main facade of this house faces west. It features an unusual combination of exterior surface finishes, with stucco on the first floor and clapboard on the second floor. The main roof slope is hipped. The hipped roof of the porch on the main facade is supported by paired slender wood columns. The narrow proportions of the windows suggest the 19th century vintage of the house.			
43. History and Significance This was originally the home of Judge Francis H. Trimble. A graduate of William Jewell College, he served three terms as the City Attorney, two terms as the Clay County Prosecuting Attorney, and also served as a state legislator. He later was appointed Associate Judge of the Kansas City Court of Appeals. The home was probably erected not long after his marriage in 1891.			
44. Description of Environment and Outbuildings Residences are north, south, east and west of this structure.			
45. Sources of Information Liberty Tribune, Feb. 13, 1936.		46. Prepared by PILAND/UGUCCIONI	
		47. Organization Liberty, Comm. Dev.	
		48. Date 4/85	
		49. Revision Date(s)	


CLAY

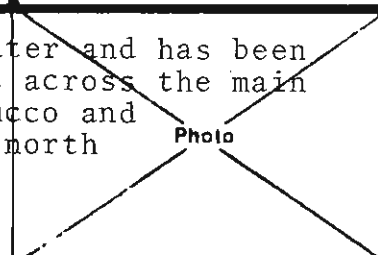
Present Name(s)

Other Identifiers




HISTORIC INVENTORY

1. No. 5-B		4. Present Name(s) Smock and Associates Inc.		1. No.	
2. County Clay		5. Other Name(s) 33 North Water Street House			2. County CLAY
3. Location of Negatives Liberty Community Development					
6. Specific Location 133 North Water		16. Thematic Category		5. Present Name(s)	
7. City or Town - If Rural, Township & Vicinity Liberty, Missouri		17. Date(s) or Period c. 1880's			6. Present Name(s)
8. Site Plan with North Arrow 		18. Style or Design 49		7. Present Name(s)	
9. Neg. No. 3-9		19. Architect or Engineer <			8. Present Name(s)
10. Site Building <input checked="" type="checkbox"/> Structure Object <input type="checkbox"/>		20. Contractor or Builder DR		9. Present Name(s)	
11. On National Register? Yes <input type="checkbox"/> No <input checked="" type="checkbox"/>		21. Original Use, if apparent Residence OIA			10. Present Name(s)
12. Is It Eligible? Yes <input type="checkbox"/> No <input checked="" type="checkbox"/>		22. Present Use Commercial pndw Aw		11. Present Name(s)	
13. Part of Estab. Hist. Dist.? Yes <input type="checkbox"/> No <input checked="" type="checkbox"/>		23. Ownership Public <input type="checkbox"/> Private <input checked="" type="checkbox"/>			12. Present Name(s)
14. District Potent'l? Yes <input checked="" type="checkbox"/> No <input type="checkbox"/>		24. Owner's Name & Address, if known alter 20 22		13. Present Name(s)	
15. Name of Established District		25. Open to Public? Yes <input checked="" type="checkbox"/> No <input type="checkbox"/>			14. Present Name(s)
42. Further Description of Important Features This building faces west onto Water and has been significantly altered. A shake shingled shed roof extends across the main facade, above the first story. The exterior finish is stucco and features half-timbering. Gable roofed dormers pierce the north and south roof slopes.		26. Local Contact Person or Organization Liberty Mo, Community Devel.		15. Present Name(s)	
43. History and Significance The earliest known resident of the house (1908) was John S. Conway, a grocer. Conway was still residing in the house in 1929.		27. Other Surveys in Which Included			16. Present Name(s)
44. Description of Environment and Outbuildings Residences are to the north, south, and east of this building. A commercial building is to the west.		40. Visible from Public Road? Yes <input checked="" type="checkbox"/> No <input type="checkbox"/>		17. Present Name(s)	
45. Sources of Information Liberty City Directories		41. Distance from and Frontage on Road approx 24' on N. Water			18. Present Name(s)
46. Prepared by PILAND/UGUCCIONI		47. Organization Liberty, Comm. Dev.		19. Present Name(s)	
48. Date 4/85		49. Revision Date(s)			20. Present Name(s)





HISTORIC INVENTORY

<p>1. No. 4-A</p> <p>2. County Clay</p> <p>3. Location of Negatives Liberty Community Development</p>	<p>4. Present Name(s) Clay County Savings</p> <p>5. Other Name(s) <i>not entered</i></p>	1. No.
<p>6. Specific Location 134 North Water</p>	<p>16. Thematic Category</p> <p>17. Date(s) or Period c. 1961</p>	<p>28. No. of Stories 1</p> <p>29. Basement? Yes IX No I</p>
<p>7. City or Town If Rural, Township & Vicinity Liberty, Missouri</p>	<p>18. Style or Design</p>	<p>30. Foundation Material concrete</p>
<p>8. Site Plan with North Arrow</p> 	<p>19. Architect or Engineer</p> <p>20. Contractor or Builder</p> <p>21. Original Use, if apparent commercial</p> <p>22. Present Use commercial</p> <p>23. Ownership Public <input type="checkbox"/> Private <input checked="" type="checkbox"/></p> <p>24. Owner's Name & Address, if known</p>	<p>31. Wall Construction masonry</p> <p>32. Roof Type & Material flat; tar & gravel</p> <p>33. No. of Bays Front Side</p> <p>34. Wall Treatment brick</p> <p>35. Plan Shape rectangular</p> <p>36. Changes (Explain in #42) Addition: : Altered: : Moved: :</p> <p>37. Condition Interior: : Exterior: good</p>
<p>9. Negative No. 3-18</p>	<p>25. Open to Public? Yes X; No I I</p> <p>26. Local Contact Person or Organization Liberty Mo, Community Devel.</p> <p>27. Other Surveys in Which Included</p>	<p>38. Preservation Underway? Yes I; No X X</p> <p>39. Endangered? By What? Yes I; No I X</p> <p>40. Visible from Public Road? Yes I X; No I I</p> <p>41. Distance from and Frontage on Road</p>
<p>10. Site I: Building <input checked="" type="checkbox"/> Structure I: Object I I</p> <p>11. On National Register? Yes I; No X</p> <p>12. Is It Eligible? Yes I; No X</p> <p>13. Part of Estab. Hist. Dist.? Yes I I; No X I</p> <p>14. District Potent I? Yes I; No X</p> <p>15. Name of Established District</p>	<p>42. Further Description of Important Features This contemporary styled building features vertical glass panels. An entrance door which is located at the southeast corner of the building is veneered in brick, and features metal panels along the parapet wall. The building features a drive-in bank canopy at the southwest corner.</p>	
<p>43. History and Significance This building was constructed for Clay Sounty Savings, who still occupy the building.</p>		
<p>44. Description of Environment and Outbuildings Residences are north and east of this building. To the west and south are surface parking areas.</p>		
<p>45. Sources of Information</p>	<p>46. Prepared by PILAND/UGUCCIONI</p> <p>47. Organization Liberty, Comm. Dev.</p> <p>48. Date 4/85</p> <p>49. Revision Date(s)</p>	

1. No.
 2. County CLAY
 4. Present Name(s)
 5. Other Name(s)



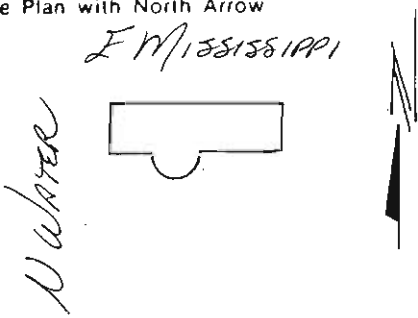
C
CLAY
COUNTY
SAVINGS

CLAY COUNTY SAVINGS
LET'S SAVE YOUR MONEY

HISTORIC INVENTORY

CLAS001-089

85CL0077

1. No. 5-A		4. Present Name(s) 139 North Water <i>Street House</i>		1 No.	
2. County Clay		5. Other Name(s) 231 North Water			2 County CLAY
3. Location of Negatives Liberty Community Development					
6. Specific Location 139 North Water		16. Thematic Category		28. No. of Stories 1-1-1	
7. City or Town If Rural, Township & Vicinity Liberty, Missouri		17. Date(s) or Period c. 1880's		29. Basement? Yes <input type="checkbox"/> No <input checked="" type="checkbox"/>	
8. Site Plan with North Arrow <i>MISSISSIPPI</i> 		18. Style or Design <i>12</i>		30. Foundation Material	
		19. Architect or Engineer		31. Wall Construction Frame <i>WU</i>	
		20. Contractor or Builder		32. Roof Type & Material <i>GBGH</i> gable: comp. shingle	
		21. Original Use, if apparent Residence <i>OIA</i>		33. No. of Bays Front Side <i>63</i>	
		22. Present Use Residence <i>Prich FU</i>		34. Wall Treatment Clapboard <i>21</i>	
		23. Ownership Public <input type="checkbox"/> Private <input checked="" type="checkbox"/>		35. Plan Shape Irregular	
		24. Owner's Name & Address, if known		36. Changes (Explain in #42) Addition <input type="checkbox"/> Altered <input checked="" type="checkbox"/> Moved <input type="checkbox"/>	
9. Neg. No. 3-6, 3-8		25. Open to Public? Yes <input type="checkbox"/> No <input checked="" type="checkbox"/>		37. Condition Interior Exterior <i>Good</i>	
10. Site Building Structure Object		26. Local Contact Person or Organization Liberty Mo, Community Devel.		38. Preservation Underway? Yes <input type="checkbox"/> No <input checked="" type="checkbox"/>	
11. On National Register? Yes <input type="checkbox"/> No <input checked="" type="checkbox"/>		27. Other Surveys in Which Included		39. Endangered? By What? Yes <input type="checkbox"/> No <input checked="" type="checkbox"/>	
12. Is It Eligible? Yes <input checked="" type="checkbox"/> No <input type="checkbox"/>				40. Visible from Public Road? Yes <input checked="" type="checkbox"/> No <input type="checkbox"/>	
13. Part of Estab. Hist. Dist.? Yes <input type="checkbox"/> No <input checked="" type="checkbox"/>				41. Distance from and Frontage on Road	
14. District Potent'l? Yes <input checked="" type="checkbox"/> No <input type="checkbox"/>					
15. Name of Established District					
42. Further Description of Important Features This residence is sited at the corner of East Mississippi and North Water, with its primary orientation west. The residence features clapboard siding and its delicate proportions and detailed ornament are characteristic of its 19th century origins. A flat roof porch supported by wooden Tuscan columns extends across the main facade. The entablature is denticulated. While the porch reflects a Classical Revival stylistic idiom, the decorated vergeboards of the gable recall the Gothic Revival style. A one story gable roof extension is placed perpendicular <i>Photo</i>					
43. History and Significance The earliest identified resident of this house (1911) is Raleigh Bland, a bookkeeper for the Corbin Milling Company.					
44. Description of Environment and Outbuildings A commercial building is west of this house. To the north, south and east are residences					
45. Sources of Information Liberty City Directories.			46. Prepared by PILAND/UGUCCIONI		
			47. Organization Liberty, Comm. Dev.		
			48. Date 4/85	49. Revision Date(s)	

5. Other Name(s)

Continuation

HISTORIC INVENTORY

CL-AS-001-089

ADDRESS: 139 North Water
Liberty, Missouri

42. to the rectangular mass incorporating the main facade.





