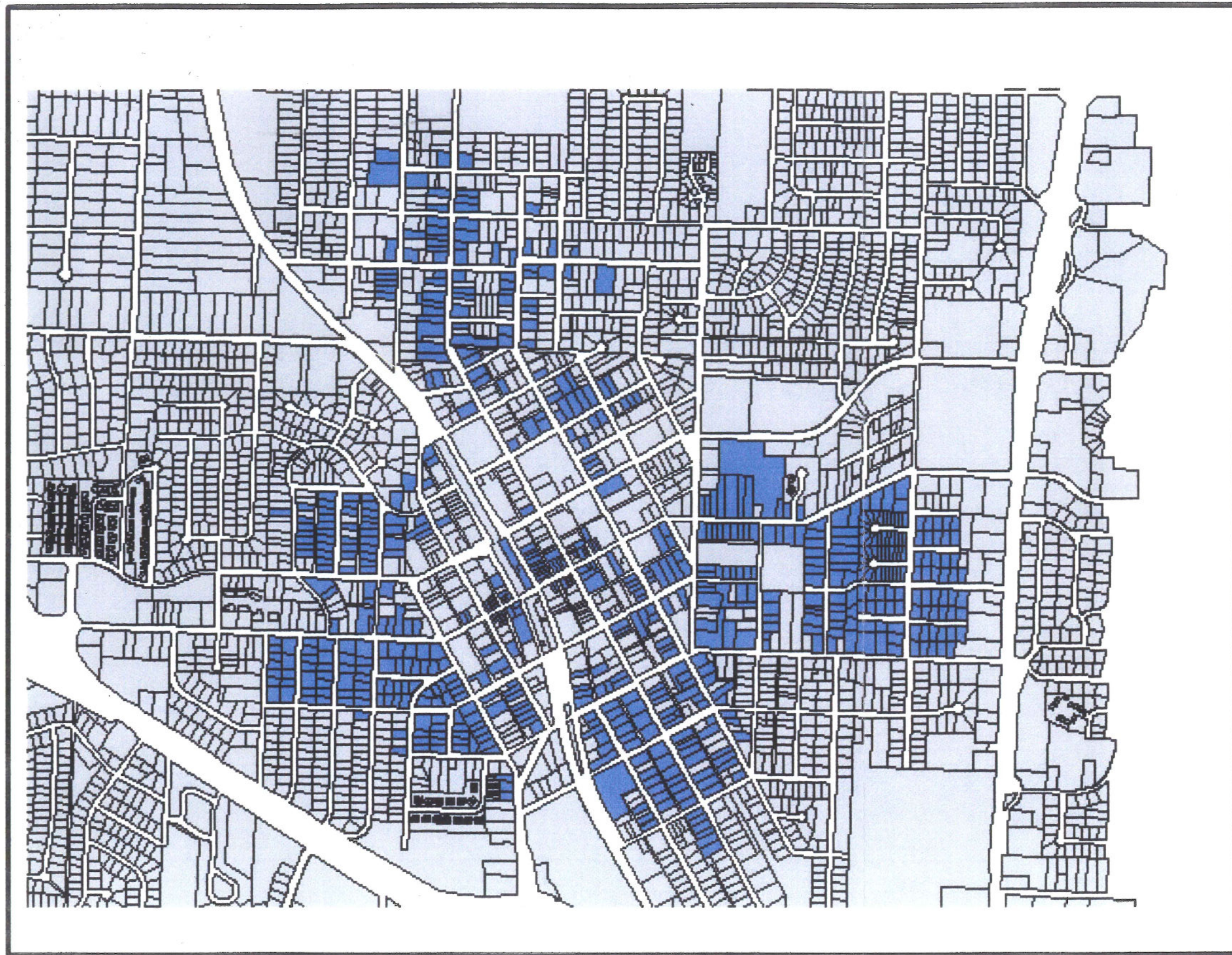




Building Footprint Map
2002 Lee's Summit Survey &
Survey Update

Prepared for the City of Lee's Summit
Prepared by Historic Preservation Services
Not to Scale

Surveyed Properties in the Old Town Area of Lee's Summit

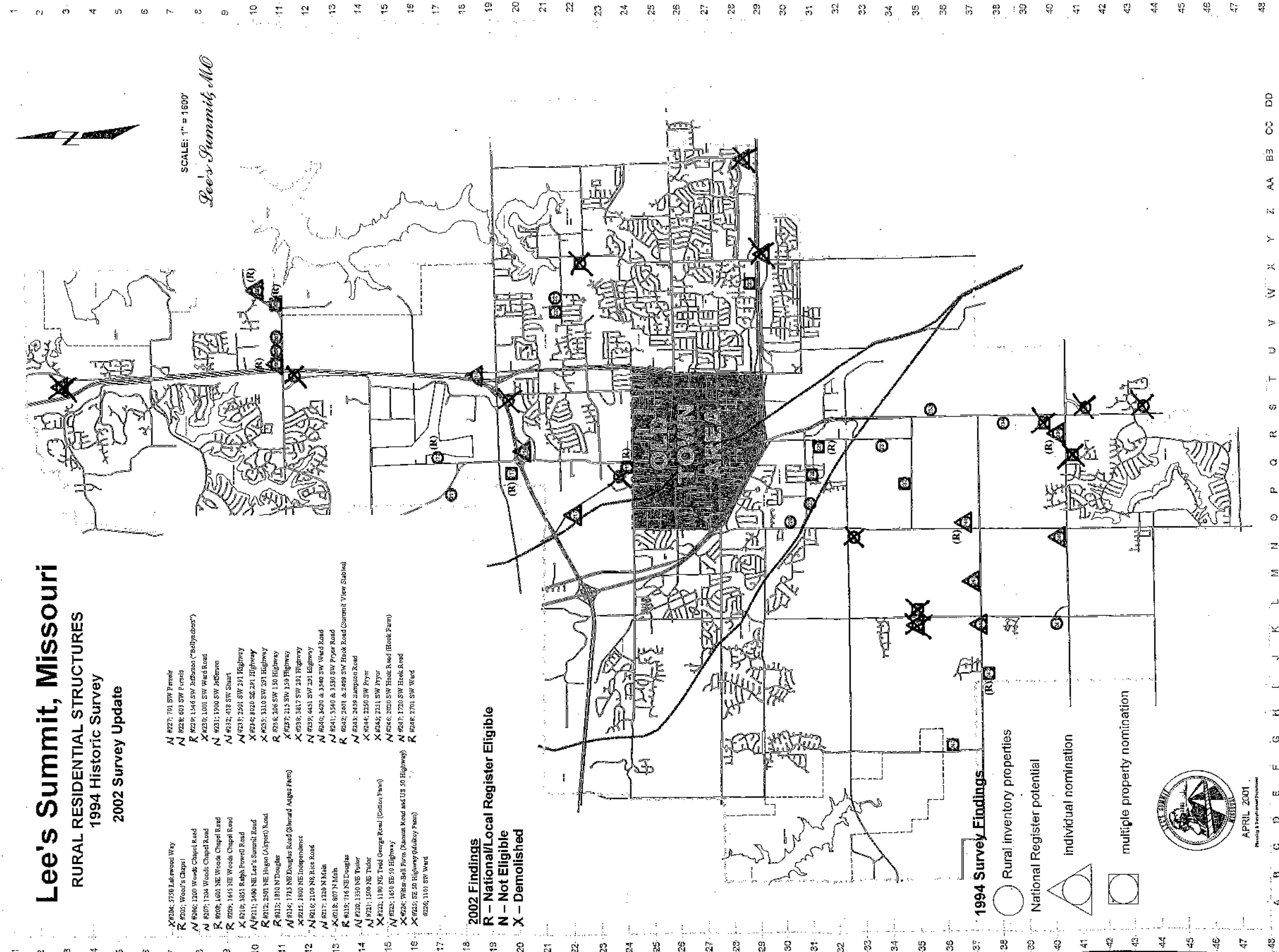


-  Surveyed Properties
-  Unsurveyed Properties

Not to Scale



A B C D E F G H I J K L M N O P Q R S T U V W X Y Z AA BB CC DD

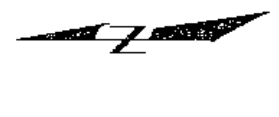


Lee's Summit, Missouri

RURAL RESIDENTIAL STRUCTURES

1994 Historic Survey

2002 Survey Update



SCALE: 1" = 1600'

Lee's Summit, MO

- X #704: 5750 Lakewood Way
- R #705: Wood's Chapel
- R #706: 1200 Woods Chapel Road
- A #707: 704 Woods Chapel Road
- R #708: 1601 NE Woods Chapel Road
- R #709: 1615 NE Woods Chapel Road
- X #710: 3831 Ruba Powell Road
- A #711: 2408 NE Lee's Summit Road
- R #712: 2501 NE Hagen (Airport) Road
- R #713: 1810 N Douglas
- A #714: 1712 NE Douglas Road (Sherard Aviger Farm)
- X #715: 1800 NE Independence
- N #716: 2100 NE Rice Road
- A #717: 1320 N Main
- X #718: 807 N Main
- R #719: 716 NE Douglas
- A #720: 1350 NE Taylor
- A #721: 1500 NE Tudor
- A #722: 1100 NE Todd George Road (Cotton Farm)
- X #723: 1458 SE-50 Highway
- X #724: Withers-Bell Farm (Danson Road and US 50 Highway)
- X #725: SE 50 Highway (Gulley Farm)
- #726: 1101 SW Ward
- A #227: 701 SW Parole
- R #228: 603 SW Pursis
- R #229: 1546 SW Jackson ("Bellzabach")
- X #230: 1001 SW Ward Road
- A #231: 1900 SW Jefferson
- A #232: 418 SW Stuart
- A #233: 2501 SW 291 Highway
- X #234: 8020 SE 291 Highway
- R #235: 3310 SW 291 Highway
- R #236: 206 SW 130 Highway
- X #237: 215 SW 130 Highway
- X #238: 3817 SW 291 Highway
- A #239: 4451 SW 291 Highway
- A #240: 3620 & 3540 SW Ward Road
- A #241: 3540 & 3530 SW Pryor Road
- R #242: 2401 & 2409 SW Hook Road (Summit View Slabbed)
- A #243: 2458 Sampson Road
- X #244: 2250 SW Pryor
- X #245: 2211 SW Pryor
- A #246: 2020 SW Hook Road (Book Farm)
- A #247: 1720 SW Hook Road
- R #248: 2701 SW Ward

- 2002 Findings**
- R - National/Local Register Eligible
 - N - Not Eligible
 - X - Demolished

1994 Survey Findings

- Rural inventory properties
- National Register potential
- individual nomination
- multiple property nomination

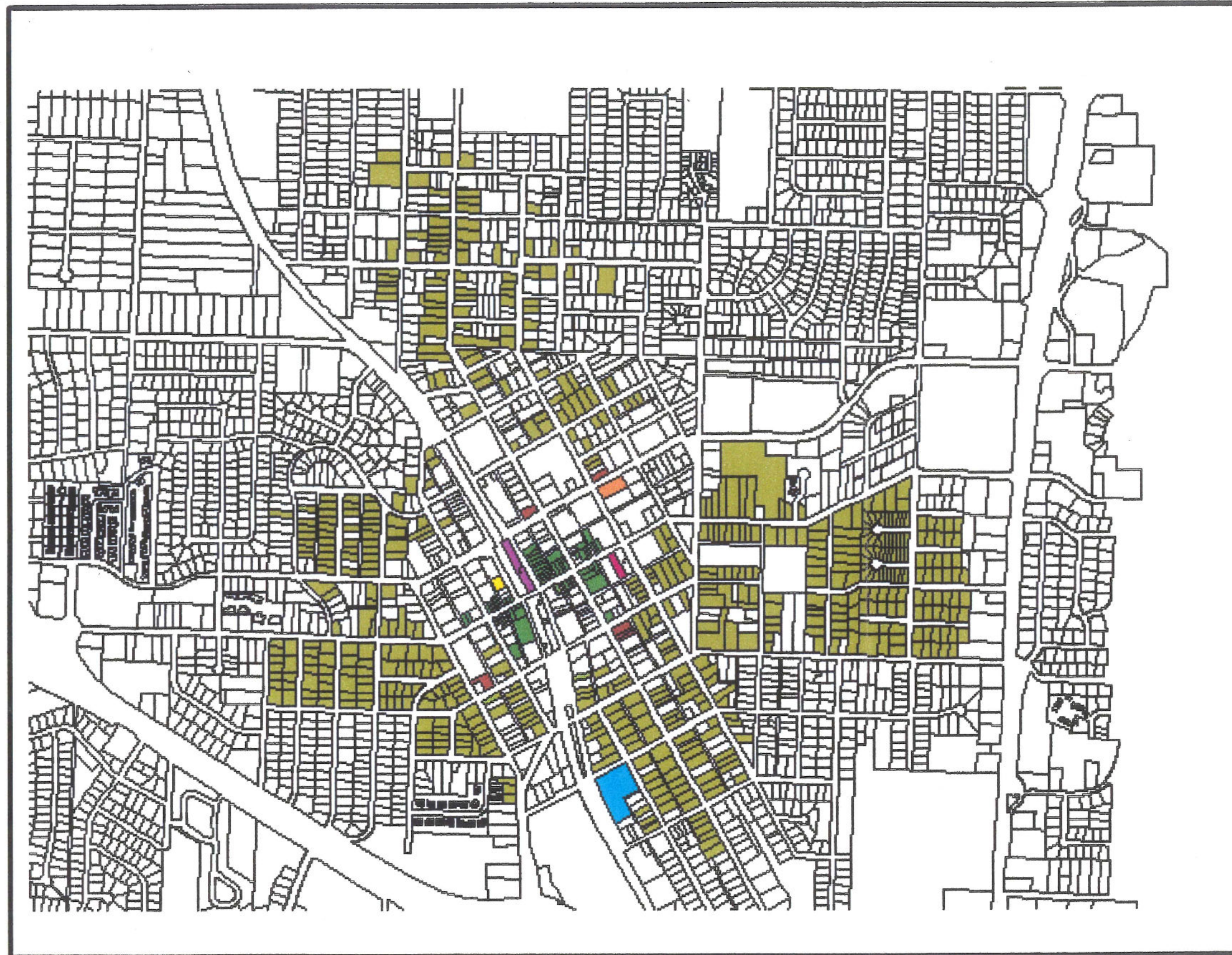


APRIL 2001






Revised & Reproduced Pursuant to

A B C D E F G H I J K L M N O P Q R S T U V W X Y Z AA BB CC DD

Historic Function



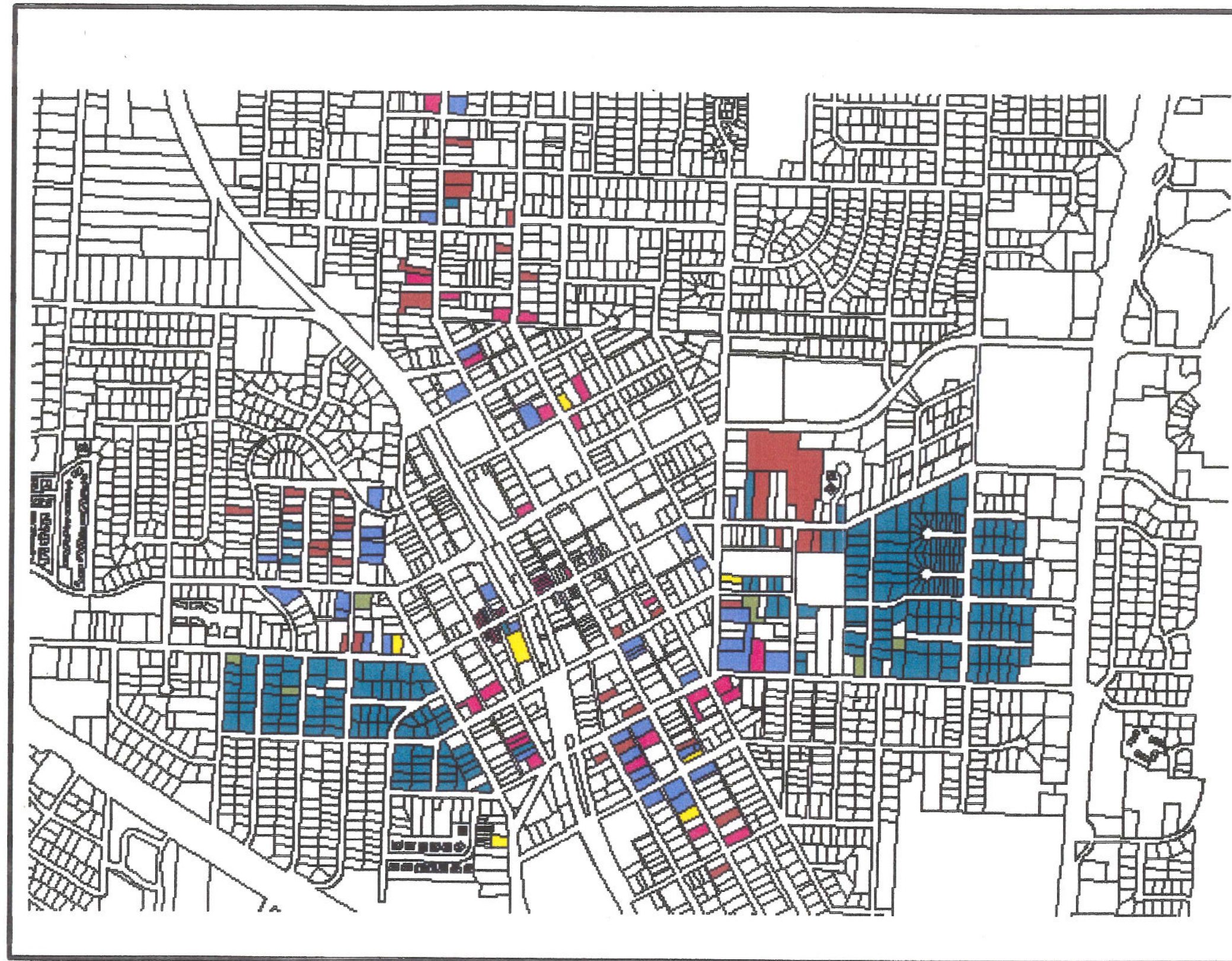
Historic Function (HIST_FUN_1)

-  01 Domestic
-  02 Commerce/Trade
-  03 Social
-  04 Government
-  05 Education
-  06 Religion
-  10 Industry/Processing
-  12 Health Care
-  16 Transportation
-  Unsurveyed Properties

Not to Scale



Architectural Styles



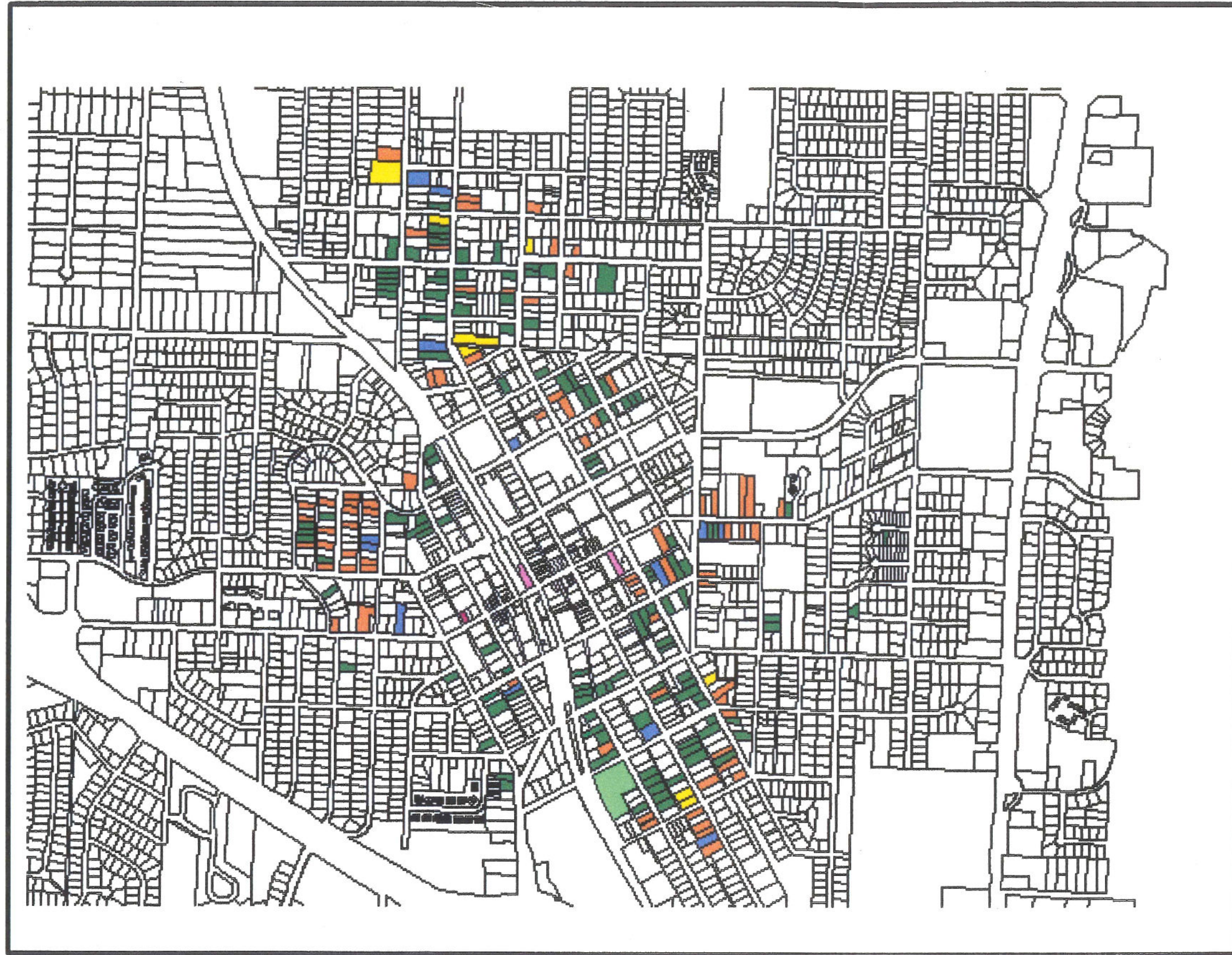
Architectural Styles (ARC_STYLE)

- 40 late Victorian
- 42 Italianate
- 45 Queen Anne
- 48 Renaissance Italian/French
- 50 Late 19th & Early 20th Cent
- 51 Colonial Revival/Georgian
- 52 Classic Revival
- 53 Tudor Revival
- 55 Mission/Spanish Revival
- 61 Prairie School
- 65 Bungalow/Craftsman
- 70 Modern Movement
- 70 Modern Movement: Contempor
- 70 Modern Movement: Minimal Tr
- 70 Modern Movement: Ranch
- 70 Modern Movement: Split Leve
- 70 Moderne
- 80 Other: NeoColonial
- 80 Other: NeoEclectic - Mansar
- 80 Other: NeoEclectic - NeoCla
- 80 Other: Neo-Tudor
- 90 Mixed
- Unsurveyed Properties

Not to Scale



Vernacular Property Types



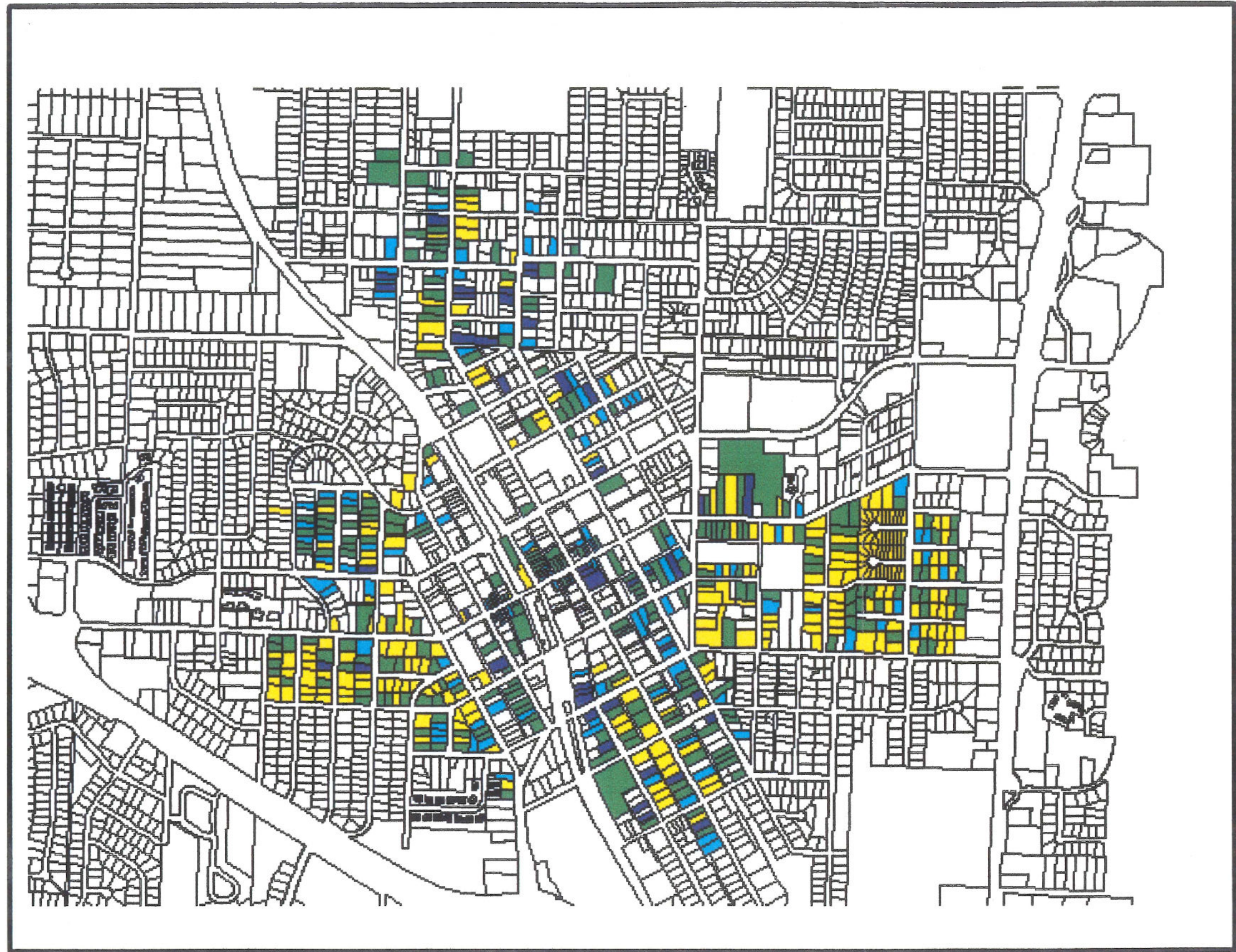
Vernacular Property Types (VERN_TYPE)

- 01 American Four Square
- 02 Central Passage-Double Pile
- 07 Gabled Ell
- 09 I-House
- 11 Pyramid Square
- 12 Saddlebag
- 17 Upright & Wing
- 18 Open Gable/Gambrel Front
- 20 Crossplan
- 21 Composite
- 22 Bungalow/Bungaloid
- 49 Single Family Undetermined
- 51 Duplex
- 61 False Front
- 69 Other Vernacular
- 72 Gabled End
- 89 Other Schools
- Four Square
- Unsurveyed Properties

Not to Scale



Integrity



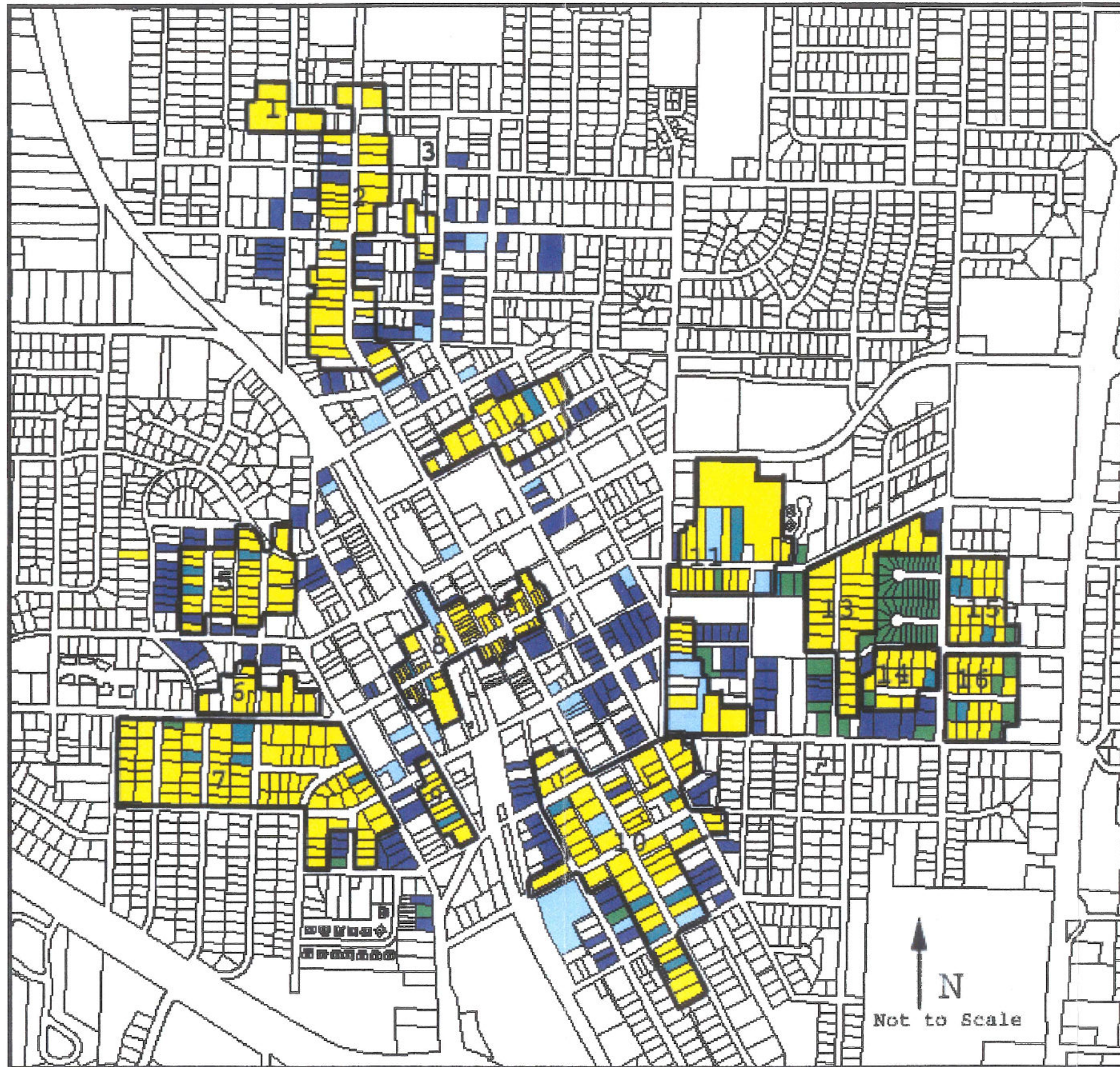
Integrity (INTEGRITY)



Not to Scale

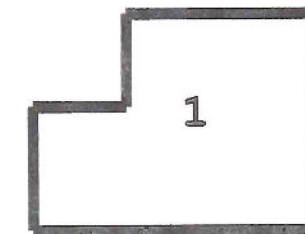


Register Eligibility



Register Eligibility (NR_ELIG)

- Contributing to district
- Individually eligible
- Less than 50 years of age
- Non-contributing to district
- Not eligible
- Unsurveyed Properties



Potential Historic District Boundary

N
Not to Scale