

MISSOURI HISTORIC PRESERVATION PROGRAM

ARCHITECTURAL/HISTORIC INVENTORY FORM

1. NO.	4. PRESENT LOCAL NAME(S) OR DESIGNATION(S) Brockhoff, James	
2. COUNTY Buchanan	5. OTHER NAME(S)	
3. LOCATION OF NEGATIVES City Hall		
6. SPECIFIC LEGAL LOCATION TOWNSHIP _____ RANGE _____ SECTION _____ IF CITY OR TOWN, STREET ADDRESS 3615 Clark St.	16. THEMATIC CATEGORY Residential	28. NO. OF STORIES 2
7. CITY OR TOWN IF RURAL, VICINITY St. Joseph	17. DATE(S) OR PERIOD 1916	29. BASEMENT YES <input checked="" type="checkbox"/> NO ()
8. DESCRIPTION OF LOCATION Krug Park Place S 50' Lot 7 Block 1	18. STYLE OR DESIGN Foursquare	30. FOUNDATION MATERIAL Brick
9. COORDINATES UTM LAT _____ LONG _____	19. ARCHITECT OR ENGINEER	31. WALL CONSTRUCTION Wood Frame
10. SITE () STRUCTURE () BUILDING <input checked="" type="checkbox"/> OBJECT ()	20. CONTRACTOR OR BUILDER	32. ROOF TYPE AND MATERIAL Hip : asphalt shingles
11. ON NATIONAL REGISTER? YES () NO <input checked="" type="checkbox"/>	21. ORIGINAL USE, IF APPARENT Single Family Residence	33. NO. OF BAYS FRONT 2 SIDE 2
12. IS IT ELIGIBLE? YES <input checked="" type="checkbox"/> NO () <i>As part of district</i>	22. PRESENT USE Duplex	34. WALL TREATMENT <i>subdiv</i> Wood / Board & Batten
13. PART OF ESTAB. HIST. DISTRICT YES () NO <input checked="" type="checkbox"/>	23. OWNERSHIP PUBLIC () PRIVATE <input checked="" type="checkbox"/>	35. PLAN SHAPE square
14. DISTRICT POTENTIAL YES <input checked="" type="checkbox"/> NO ()	24. OWNER'S NAME AND ADDRESS IF KNOWN Brockhoff, James 9 S. Carriage Dr.	36. CHANGES (EXPLAIN IN NO. 42) ADDITION () ALTERED <input checked="" type="checkbox"/> MOVED ()
15. NAME OF ESTABLISHED DISTRICT	25. OPEN TO PUBLIC YES () NO <input checked="" type="checkbox"/>	37. CONDITION INTERIOR Fair EXTERIOR Fair
16. FURTHER DESCRIPTION OF IMPORTANT FEATURES <i>NEW</i> Newer 1 over 1 storm windows w/ wood frames throughout. 4"x4" beams support first level porch & tapered columns support the second level of the porch on west elevation. NW corner of second level	26. LOCAL CONTACT PERSON OR ORGANIZATION City of St. Joseph	38. PRESERVATION UNDERWAY? YES <input checked="" type="checkbox"/> NO ()
17. HISTORY AND SIGNIFICANCE This house was constructed for A.L. Guitar, a lawyer, in 1916. The cost listed on the building permit was \$3500. This home is in the <u>worst</u> condition of the homes in this district, due to lack of upkeep. However it is a home done in the Foursquare style, along w/ majority of homes in the district. So it does hold some significance.	27. OTHER SURVEYS IN WHICH INCLUDED	39. ENDANGERED? BY WHAT? YES () NO <input checked="" type="checkbox"/>
18. DESCRIPTION OF ENVIRONMENT AND OUTBUILDINGS Located on the edge of a residential area east of Krug Park.	28. PREPARED BY William Stuck	40. VISIBLE FROM PUBLIC ROAD YES <input checked="" type="checkbox"/> NO ()
19. SOURCE OF INFORMATION City Directory, Field Survey, Sanborn Map 1955, Building permit #11061	29. ORGANIZATION City of St. Joseph	41. DISTANCE FROM AND FRONTAGE ON ROAD 20ft.
20. RETURN THIS FORM WHEN COMPLETED TO: OFFICE OF HISTORIC PRESERVATION PO BOX 176 JEFFERSON CITY, MO 65102 PH. 573-751-7858	30. DATE 11 / 99	42. PHOTO MUST BE PROVIDED
21. IF ADDITIONAL SPACE IS NEEDED, ATTACH SEPARATE SHEET(S) TO THIS FORM	31. REVISION DATE(S)	

#42. cont'd.

porch is enclosed. Concrete block retaining wall on south elevation. Two story porch addition on east elevation w/ concrete block foundation & 6"x6" wood supports on both levels. The porch on the the east elevation has a wood board railing on both levels.





MISSOURI HISTORIC PRESERVATION PROGRAM

ARCHITECTURAL/HISTORIC INVENTORY FORM

1. NO.		4. PRESENT LOCAL NAME(S) OR DESIGNATION(S) Nill, Charles & Donna	
2. COUNTY Buchanan		5. OTHER NAME(S)	
3. LOCATION OF NEGATIVES City Hall			
6. SPECIFIC LEGAL LOCATION TOWNSHIP _____ RANGE _____ SECTION _____ IF CITY OR TOWN, STREET ADDRESS 1105 Krug Park Place		16. THEMATIC CATEGORY Residential	28. NO. OF STORIES 3
7. CITY OR TOWN IF RURAL, VICINITY St. Joseph		17. DATE(S) OR PERIOD 1892	29. BASEMENT YES <input checked="" type="checkbox"/> NO ()
8. DESCRIPTION OF LOCATION Krug Park Place LTS 6&7 EXC E 77.5' BLK 2 W 46.5' of E 77.5' LT 6 BLK 2		18. STYLE OR DESIGN Queen Anne	30. FOUNDATION MATERIAL brick
9. COORDINATES UTM LAT _____ LONG _____		19. ARCHITECT OR ENGINEER Eckel, E.J.	31. WALL CONSTRUCTION brick
10. SITE () STRUCTURE () BUILDING (X) OBJECT ()		20. CONTRACTOR OR BUILDER	32. ROOF TYPE AND MATERIAL crossed gable-asphalt
11. ON NATIONAL REGISTER? YES () NO (X)		21. ORIGINAL USE, IF APPARENT Single Family Residence	33. NO. OF BAYS FRONT 3 SIDE 4
12. IS IT ELIGIBLE YES (X) NO () <i>as part of district</i>		22. PRESENT USE Single Family Residence	34. WALL TREATMENT brick
13. PART OF ESTAB. HIST. DISTRICT YES () NO (X)		23. OWNERSHIP PUBLIC () PRIVATE (X)	35. PLAN SHAPE irregular
14. DISTRICT POTENTIAL YES (X) NO ()		24. OWNER'S NAME AND ADDRESS IF KNOWN Nill, Charles 1105 Krug Park Pl.	36. CHANGES (EXPLAIN IN NO. 42) ADDITION () ALTERED (X) MOVED ()
15. NAME OF ESTABLISHED DISTRICT		25. OPEN TO PUBLIC YES () NO (X)	37. CONDITION INTERIOR good EXTERIOR good
16. FURTHER DESCRIPTION OF IMPORTANT FEATURES Ashlar retaining wall w/ concrete stairs leading to the entrance. A cross gabled porch is supported by groups of swelled doric columns on ashlar piers. This support system carries over to the		26. LOCAL CONTACT PERSON OR ORGANIZATION City of St. Joseph	38. PRESERVATION UNDERWAY? YES (X) NO ()
17. HISTORY AND SIGNIFICANCE This was the home of one of St. Joseph's most famous businessmen, Henry Krug Jr. The Krug family played a vital role in the shaping of the city. There were involved in the stockyards, Banks, Libraries and many other organizations. Henry Krug had this home built for his wife, Selma Hegner, and the two of them lived there until his mother's death in 1920. Then Henry moved back into his childhood home "Pine Ridge".		27. OTHER SURVEYS IN WHICH INCLUDED	39. ENDANGERED? BY WHAT? YES () NO (X)
18. DESCRIPTION OF ENVIRONMENT AND OUTBUILDINGS Located on the edge of a residential area		28. PREPARED BY William Stuck	40. VISIBLE FROM PUBLIC ROAD YES (X) NO ()
19. SOURCE OF INFORMATION E.J. Eckel: The Education of a Beaux - Arts Architect & His Practice in		29. ORGANIZATION City of St. Joseph	41. DISTANCE FROM AND FRONTAGE ON ROAD 30 feet
20. RETURN THIS FORM WHEN COMPLETED TO: OFFICE OF HISTORIC PRESERVATION PO BOX 176 JEFFERSON CITY, MO 65102 PH. 573-751-7858		30. DATE 11/99	42. PHOTO MUST BE PROVIDED
21. IF ADDITIONAL SPACE IS NEEDED, ATTACH SEPARATE SHEET(S) TO THIS FORM		31. REVISION DATE(S)	

#42. cont'd.

porte-cochere. Inside the pediment above the entrance there is decorative leaf work and the initials "HK". On the corners of the porch & porte-cochere roof are square towers. The bottom 4-5 feet of the house is asphalt and the rest is done in brick. There are two belt courses that separate the first and second floor, and two more between the second and third. The roof of the tower is cone shaped w/ exposed rafters & a copper tip. The main gable is also a balcony w/ a semi circular opening in the center. The gable also has exposed rafters. There is a hipped dormer on the East elevation w/ 1 over 1 windows. There is a wooden four car garage to the north of the main structure. Also on the property is the carriage house it is made of brick has 2 over 2 windows. It has a hipped roof w/ asphalt shingles and a hipped dormer on the south elevation w/ 1 over 1 windows.

#43. cont'd.

2. The house was turned into apartments and eventually vacated and sat empty for about 25 years. However when the current owners, Charles & Donna Nill, purchased the house they remodeled and enhanced the building restoring it to better than new conditions.

#45. cont'd.

Missouri, by Toni Prawl

Old Saint Jo : Gateway to the West by Sheridan Logan

Krug Park -- St. Joseph's Crown Jewel by Clyde Weeks, 1993

also; City Directory, Field Survey, Sanborn Map 1955.












MISSOURI HISTORIC PRESERVATION PROGRAM

ARCHITECTURAL/HISTORIC INVENTORY FORM

1. NO.		4. PRESENT LOCAL NAME(S) OR DESIGNATION(S) Moser, John Paul & Sarah	
2. COUNTY Buchanan		5. OTHER NAME(S)	
3. LOCATION OF NEGATIVES City Hall			
6. SPECIFIC LEGAL LOCATION TOWNSHIP _____ RANGE _____ SECTION _____ IF CITY OR TOWN, STREET ADDRESS 1112 Krug Park Place		16. THEMATIC CATEGORY Residential	
		17. DATE(S) OR PERIOD 1913	
7. CITY OR TOWN IF RURAL, VICINITY St. Joseph		18. STYLE OR DESIGN Queen Anne	
8. DESCRIPTION OF LOCATION Krug Park Place Lot 8 Block 1		19. ARCHITECT OR ENGINEER	
		20. CONTRACTOR OR BUILDER	
9. COORDINATES UTM LAT _____ LONG _____		21. ORIGINAL USE, IF APPARENT Single Family Residence	
		22. PRESENT USE Single Family Residence	
10. SITE () STRUCTURE () BUILDING (x) OBJECT ()		23. OWNERSHIP PUBLIC () PRIVATE (x)	
11. ON NATIONAL REGISTER? YES () NO (x)		24. OWNER'S NAME AND ADDRESS IF KNOWN Moser, John Paul 1112 Krug Park Pl.	
12. IS IT ELIGIBLE YES (x) as part of NO () a district		25. OPEN TO PUBLIC YES () NO (x)	
13. PART OF ESTAB. HIST. DISTRICT YES () NO (x)		26. LOCAL CONTACT PERSON OR ORGANIZATION City of St. Joseph	
14. DISTRICT POTENTIAL YES (x) NO ()		27. OTHER SURVEYS IN WHICH INCLUDED	
15. NAME OF ESTABLISHED DISTRICT		28. NO. OF STORIES 2 1/2	
		29. BASEMENT YES (x) NO ()	
		30. FOUNDATION MATERIAL Brick	
		31. WALL CONSTRUCTION Wood Frame	
		32. ROOF TYPE AND MATERIAL Crossed gable; asphalt	
		33. NO. OF BAYS FRONT 2 SIDE 3	
		34. WALL TREATMENT Clapboard	
		35. PLAN SHAPE Irregular	
		36. CHANGES (EXPLAIN IN NO. 42) ADDITION () ALTERED (x) MOVED () <i>Deck addition</i>	
		37. CONDITION INTERIOR Good EXTERIOR Good	
		38. PRESERVATION UNDERWAY? YES (x) NO ()	
		39. ENDANGERED? BY WHAT? YES () NO (x)	
		40. VISIBLE FROM PUBLIC ROAD YES (x) NO ()	
		41. DISTANCE FROM AND FRONTAGE ON ROAD 20 ft.	
42. FURTHER DESCRIPTION OF IMPORTANT FEATURES This Queen Anne style home has some colonial revival influence. Clusters of ionic columns support a flat roofed porch. The Porch has exposed rafters & a decorative wood railing. A belt course is.			
43. HISTORY AND SIGNIFICANCE In 1913 A.V. Schaeffer, an assistant creditman for JS Brittain D.G. Co. and his wife Louise had this home built for \$3000, according to building permits. This is one of two Queen Anne homes in this district. The present owners are currently restoring the exterior and when that is complete this house could be a cornerstone for an established historic district.			
44. DESCRIPTION OF ENVIRONMENT AND OUTBUILDINGS Located in a residential area east of Krug Park.			
45. SOURCE OF INFORMATION City Directory, Field Survey Sanborn Map 1955, Building Permit # 7863		46. PREPARED BY William Stuck	
RETURN THIS FORM WHEN COMPLETED TO: OFFICE OF HISTORIC PRESERVATION PO BOX 176 JEFFERSON CITY, MO 65102 PH. 573-751-7858		47. ORGANIZATION City of St. Joseph	
		48. DATE 11/99	
		49. REVISION DATE(S)	
IF ADDITIONAL SPACE IS NEEDED, ATTACH SEPARATE SHEET(S) TO THIS FORM			



#42. cont'd.

between the first and second floors. There is a polygonal bay on the first floor of north elevation w/ plate glass window. Unfinished deck on the SE corner of the building. Two story bay on the east elevation, capped w/ a pediment. Pediments on the gables on the north & east elevations have a semi-circular window and exposed rafter dentil work. On the second floor of the east bay window there is a semi-circular transom. The roof has exposed rafter dentil work. There are three gabled dormers on the west east, & north elevations all have 1 over 1 windows and a decorative pediment. The majority of the house has modern storm windows. On the west elevation there is a staircase window. The second floor windows on the north elevation have pediments and there is also a palladian style window.








MISSOURI HISTORIC PRESERVATION PROGRAM

ARCHITECTURAL/HISTORIC INVENTORY FORM

1. NO.		4. PRESENT LOCAL NAME(S) OR DESIGNATION(S) Rees-Hinckley, Pamela	
2. COUNTY Buchanan		5. OTHER NAME(S)	
3. LOCATION OF NEGATIVES City Hall			
6. SPECIFIC LEGAL LOCATION TOWNSHIP _____ RANGE _____ SECTION _____ IF CITY OR TOWN, STREET ADDRESS 1120 Krug Park Place		16. THEMATIC CATEGORY Residential	28. NO. OF STORIES 2
7. CITY OR TOWN IF RURAL, VICINITY St. Joseph		17. DATE(S) OR PERIOD 1914	29. BASEMENT YES <input checked="" type="checkbox"/> NO ()
8. DESCRIPTION OF LOCATION Krug Park Place Lot 9 Block 1		18. STYLE OR DESIGN American Foursquare	30. FOUNDATION MATERIAL Brick
9. COORDINATES UTM LAT _____ LONG _____		19. ARCHITECT OR ENGINEER	31. WALL CONSTRUCTION Wood frame
10. SITE () STRUCTURE () BUILDING (x) OBJECT ()		20. CONTRACTOR OR BUILDER	32. ROOF TYPE AND MATERIAL hip; asphalt shingle
11. ON NATIONAL REGISTER? YES () NO (x)		21. ORIGINAL USE, IF APPARENT Single Family Residence	33. NO. OF BAYS FRONT 2 SIDE 3
12. IS IT ELIGIBLE YES (x) NO () As part of district		22. PRESENT USE Duplex	34. WALL TREATMENT Asbestos shingle
13. PART OF ESTAB. HIST. DISTRICT YES () NO (x)		23. OWNERSHIP PUBLIC () PRIVATE (x)	35. PLAN SHAPE Rectangular
14. DISTRICT POTENTIAL YES (x) NO ()		24. OWNER'S NAME AND ADDRESS IF KNOWN Rees-Hinckley, Pamela; 1120 Krug Park Pl.	36. CHANGES (EXPLAIN IN NO. 42) ADDITION () ALTERED (x) MOVED ()
15. NAME OF ESTABLISHED DISTRICT		25. OPEN TO PUBLIC YES () NO (x)	37. CONDITION INTERIOR <u>Good</u> EXTERIOR <u>Good</u>
42. FURTHER DESCRIPTION OF IMPORTANT FEATURES Clusters of doric columns support the flat roof porch. The porch has extended eaves w/ exposed rafters & smaller dentil work. The porch roof has a wood railing. The columns set on brick piers		26. LOCAL CONTACT PERSON OR ORGANIZATION City of St. Joseph	38. PRESERVATION UNDERWAY? YES (x) NO ()
43. HISTORY AND SIGNIFICANCE W.W. VanSant , a real estate agent w/ VanSant & Van Duesan, had the home built in 1914. The cost listed on the building permit was \$2000. This home is in good condition and would be a solid inclusion in an established historic district.		27. OTHER SURVEYS IN WHICH INCLUDED	39. ENDANGERED? BY WHAT? YES () NO (x)
44. DESCRIPTION OF ENVIRONMENT AND OUTBUILDINGS Located in a residential area east of Krug Park.		40. VISIBLE FROM PUBLIC ROAD YES (x) NO ()	41. DISTANCE FROM AND FRONTAGE ON ROAD 17 ft.
45. SOURCE OF INFORMATION City Directory, Field Survey Sanborn Map 1955, Building permit # 9076		46. PREPARED BY William Stuck	
RETURN THIS FORM WHEN COMPLETED TO: OFFICE OF HISTORIC PRESERVATION PO BOX 176 JEFFERSON CITY, MO 65102 PH. 573-751-7858		47. ORGANIZATION City of St. Joseph	
IF ADDITIONAL SPACE IS NEEDED, ATTACH SEPARATE SHEET(S) TO THIS FORM		48. DATE 11/99	49. REVISION DATE(S)

#42. cont'd.

w/ concrete caps. There is a hipped dormer on the north elevation. The uncovered portion of the porch is surrounded by a metal railing. The windows on the north elevation are 9 over 1. One west elevation there is a wood staircase. There is a newer detached one car garage. On the east elevation there is a bay that is polygonal on the first floor and square on the second floor. Also on the east elevation there are two 9 pane casement windows. On the south elevation there is a new addition w/ flat roof and a railing.








MISSOURI HISTORIC PRESERVATION PROGRAM

ARCHITECTURAL/HISTORIC INVENTORY FORM

1. NO.	4. PRESENT LOCAL NAME(S) OR DESIGNATION(S) Corso, Thomas	
2. COUNTY Buchanan	5. OTHER NAME(S)	
3. LOCATION OF NEGATIVES City Hall		
6. SPECIFIC LEGAL LOCATION TOWNSHIP _____ RANGE _____ SECTION _____ IF CITY OR TOWN, STREET ADDRESS 1125 Krug Park Place	16. THEMATIC CATEGORY Residential	28. NO. OF STORIES 2 1/2
7. CITY OR TOWN IF RURAL, VICINITY St. Joseph	17. DATE(S) OR PERIOD 1899	29. BASEMENT YES (<input checked="" type="checkbox"/>) NO ()
8. DESCRIPTION OF LOCATION Krug Park Place Lot 6 Block 2	18. STYLE OR DESIGN Colonial Revival	30. FOUNDATION MATERIAL Brick
9. COORDINATES UTM LAT _____ LONG _____	19. ARCHITECT OR ENGINEER E.J. Eckel	31. WALL CONSTRUCTION Brick
10. SITE () STRUCTURE () BUILDING (<input checked="" type="checkbox"/>) OBJECT ()	20. CONTRACTOR OR BUILDER	32. ROOF TYPE AND MATERIAL Side-gable; asphalt
11. ON NATIONAL REGISTER? YES () NO (<input checked="" type="checkbox"/>)	21. ORIGINAL USE, IF APPARENT Single Family Residence	33. NO. OF BAYS FRONT 3 SIDE 3
12. IS IT ELIGIBLE YES (<input checked="" type="checkbox"/>) AS part of NO () district.	22. PRESENT USE Single Family Residence	34. WALL TREATMENT Burnished Brick
13. PART OF ESTAB. HIST. DISTRICT YES () NO (<input checked="" type="checkbox"/>)	23. OWNERSHIP PUBLIC () PRIVATE (<input checked="" type="checkbox"/>)	35. PLAN SHAPE Square
14. DISTRICT POTENTIAL YES (<input checked="" type="checkbox"/>) NO ()	24. OWNER'S NAME AND ADDRESS IF KNOWN Corso, Thomas 1125 Krug Park Pl.	36. CHANGES ADDITION () ALTERED (<input checked="" type="checkbox"/>) MOVED () (EXPLAIN IN NO. 42)
15. NAME OF ESTABLISHED DISTRICT	25. OPEN TO PUBLIC YES () NO (<input checked="" type="checkbox"/>)	37. CONDITION INTERIOR Good EXTERIOR Good
42. FURTHER DESCRIPTION OF IMPORTANT FEATURES Ashlar retaining wall w/ concrete stairs leading to entrance. There is a flat roof porch that stretches the whole length of the east & south elevations. Doric columns support the porch.	26. LOCAL CONTACT PERSON OR ORGANIZATION City of St. Joseph	38. PRESERVATION UNDERWAY? YES (<input checked="" type="checkbox"/>) NO ()
43. HISTORY AND SIGNIFICANCE This home was built in 1899 for the Vice President of the German American National Bank, J.G. Schnieder. This house is probably in one of the best conditions in this district. Next to the Krug-Nill Mansion, this home would probably be the best home in the establishment of a historic district.	27. OTHER SURVEYS IN WHICH INCLUDED	39. ENDANGERED? BY WHAT? YES () NO (<input checked="" type="checkbox"/>)
44. DESCRIPTION OF ENVIRONMENT AND OUTBUILDINGS Located in a residential area, east of Krug Park.	28. NO. OF STORIES 2 1/2	40. VISIBLE FROM PUBLIC ROAD YES (<input checked="" type="checkbox"/>) NO ()
45. SOURCE OF INFORMATION City Directory, Field Survey, Sanborn Map 1955, County deed Bk. 2041	29. BASEMENT YES (<input checked="" type="checkbox"/>) NO ()	41. DISTANCE FROM AND FRONTAGE ON ROAD 25 ft
RETURN THIS FORM WHEN COMPLETED TO: OFFICE OF HISTORIC PRESERVATION PO BOX 176 JEFFERSON CITY, MO 65102 PH. 573-751-7858	46. PREPARED BY William Stuck	 <p>PHOTO MUST BE PROVIDED</p>
IF ADDITIONAL SPACE IS NEEDED, ATTACH SEPARATE SHEET(S) TO THIS FORM	47. ORGANIZATION City of St. Joseph	
	48. DATE 11/99	
	49. REVISION DATE(S)	

#42. cont'd.

There is a wood railing on both levels of the porch w/ dentil work. The first level of the porch has lattice screening between its floor and the ground. The second level of the porch is enclosed from the SE corner and all along the east elevation. The house is three ranked w/ a decorative sunrise pattern in the windows of the second floor of the south elevation. Two gabled dormers on the south elevation w/ 4 over 1 windows. On the side gables are palladian windows. The recessed entry has a beveled transom and sidelights and is set in a carved dark wood frame, possibly cherry wood. There is a three car garage w/ side gabled roof and exposed rafters to the north of the main building. There is a one story screened in porch on the north elevation.

*Calloused
P
100*

#45. cont'd.

E.J. Eckel: The Education of a beaux-Arts Architect & His Practice in Missouri, by Toni Prawl.




1123





MISSOURI HISTORIC PRESERVATION PROGRAM

ARCHITECTURAL/HISTORIC INVENTORY FORM

1. NO.		4. PRESENT LOCAL NAME(S) OR DESIGNATION(S) Wheeler, James & Loretta	
2. COUNTY Buchanan		5. OTHER NAME(S)	
3. LOCATION OF NEGATIVES City Hall			
6. SPECIFIC LEGAL LOCATION TOWNSHIP _____ RANGE _____ SECTION _____ IF CITY OR TOWN, STREET ADDRESS 1130 Krug Park Place		16. THEMATIC CATEGORY Residential	
		17. DATE(S) OR PERIOD 1901	
7. CITY OR TOWN IF RURAL, VICINITY St. Joseph		18. STYLE OR DESIGN American Foursquare	
8. DESCRIPTION OF LOCATION Krug Park Place Lot 10 Block 1		19. ARCHITECT OR ENGINEER	
		20. CONTRACTOR OR BUILDER	
9. COORDINATES UTM LAT LONG		21. ORIGINAL USE, IF APPARENT Single Family Residence	
10. SITE () STRUCTURE () BUILDING (x) OBJECT ()		22. PRESENT USE Duplex	
		23. OWNERSHIP PUBLIC () PRIVATE (x)	
11. ON NATIONAL REGISTER? YES () NO (x)		24. OWNER'S NAME AND ADDRESS IF KNOWN Wheeler, James 1130 Krug Park Pl.	
12. IS IT ELIGIBLE YES (x) As part of NO () district		25. OPEN TO PUBLIC YES () NO (x)	
13. PART OF ESTAB. HIST. DISTRICT YES () NO (x)		26. LOCAL CONTACT PERSON OR ORGANIZATION City of St. Joseph	
14. DISTRICT POTENTIAL YES (x) NO ()		27. OTHER SURVEYS IN WHICH INCLUDED	
15. NAME OF ESTABLISHED DISTRICT		28. NO. OF STORIES 2 1/2	
		29. BASEMENT YES (x) NO ()	
		30. FOUNDATION MATERIAL Brick	
		31. WALL CONSTRUCTION Brick	
		32. ROOF TYPE AND MATERIAL Hip ; asphalt shingle	
		33. NO. OF BAYS FRONT 3 SIDE 3	
		34. WALL TREATMENT Burnished Brick	
		35. PLAN SHAPE Square	
		36. CHANGES (EXPLAIN IN NO. 42) ADDITION () ALTERED (x) MOVED ()	
		37. CONDITION INTERIOR Good EXTERIOR Good	
		38. PRESERVATION UNDERWAY? YES (x) NO ()	
		39. ENDANGERED? BY WHAT? YES () NO (x)	
		40. VISIBLE FROM PUBLIC ROAD YES (x) NO ()	
		41. DISTANCE FROM AND FRONTAGE ON ROAD 17 ft	
42. FURTHER DESCRIPTION OF IMPORTANT FEATURES One bay dormer on north elevation. There is a wrap around porch on the north & east elevations. It is a flat roof porch w/ brick pillars as support. There is a wood railing for the porch. On the			
43. HISTORY AND SIGNIFICANCE This home was built for Benton Quick, a Pass & Ticket Agent for Missouri Pacific Railroad. It was constructed in 1901. It is of the predominant style for this district, American Foursquare, and is in good condition and would make an excellent addition to a historic district.			
44. DESCRIPTION OF ENVIRONMENT AND OUTBUILDINGS Located in a residential area east of Krug Park.		46. PREPARED BY William Stuck	
45. SOURCE OF INFORMATION City Directory, Field Survey, Sanborn Map 1955, Building Permit # 5589		47. ORGANIZATION City of St. Joseph	
RETURN THIS FORM WHEN COMPLETED TO: OFFICE OF HISTORIC PRESERVATION PO BOX 176 JEFFERSON CITY, MO 65102 PH. 573-751-7858		48. DATE 11/99	
IF ADDITIONAL SPACE IS NEEDED, ATTACH SEPARATE SHEET(S) TO THIS FORM		49. REVISION DATE(S)	

#42. cont'd.

north elevation there is a picture window. The majority of the other windows for this building are 1 over 1. There are paired leaded w/ diamond pattern windows on the second floor middle bay on north elevation. There is a two story bay on the SE corner, it is polygonal and appears to have some quoining. There is a modern detached garage to the south of the main building.








MISSOURI HISTORIC PRESERVATION PROGRAM

ARCHITECTURAL/HISTORIC INVENTORY FORM

1. NO.		4. PRESENT LOCAL NAME(S) OR DESIGNATION(S) Lile, Greg & Dee Ann	
2. COUNTY Buchanan		5. OTHER NAME(S)	
3. LOCATION OF NEGATIVES City Hall			
6. SPECIFIC LEGAL LOCATION TOWNSHIP _____ RANGE _____ SECTION _____ IF CITY OR TOWN, STREET ADDRESS 1135 Krug Park Place		16. THEMATIC CATEGORY Residential	
		17. DATE(S) OR PERIOD 1103	
7. CITY OR TOWN IF RURAL, VICINITY St. Joseph		18. STYLE OR DESIGN American Foursquare	
8. DESCRIPTION OF LOCATION Krug Park Place L 3 E 1 & 2 L 4 Block 2		19. ARCHITECT OR ENGINEER	
		20. CONTRACTOR OR BUILDER	
9. COORDINATES UTM LAT _____ LONG _____		21. ORIGINAL USE, IF APPARENT Single Family Residence	
10. SITE () STRUCTURE () BUILDING (x) OBJECT ()		22. PRESENT USE Single Family Residence	
		23. OWNERSHIP PUBLIC () PRIVATE (x)	
11. ON NATIONAL REGISTER? YES () NO (x)		24. OWNER'S NAME AND ADDRESS IF KNOWN Lile, Greg 1135 Krug Park Pl.	
12. IS IT ELIGIBLE YES (x) NO () As part of district		25. OPEN TO PUBLIC YES () NO (x)	
13. PART OF ESTAB. HIST. DISTRICT YES () NO (x)		26. LOCAL CONTACT PERSON OR ORGANIZATION City of St. Joseph	
14. DISTRICT POTENTIAL YES (x) NO ()		27. OTHER SURVEYS IN WHICH INCLUDED	
15. NAME OF ESTABLISHED DISTRICT		28. NO. OF STORIES 2 1/2	
		29. BASEMENT YES (x) NO ()	
		30. FOUNDATION MATERIAL Brick	
		31. WALL CONSTRUCTION Wood Frame	
		32. ROOF TYPE AND MATERIAL Hip ; asphalt shingle	
		33. NO. OF BAYS FRONT 3 SIDE 4	
		34. WALL TREATMENT Wood	
		35. PLAN SHAPE Rectangular	
		36. CHANGES (EXPLAIN IN NO. 42) ADDITION () ALTERED (x) MOVED ()	
		37. CONDITION INTERIOR Good EXTERIOR Good	
		38. PRESERVATION UNDERWAY? YES (x) NO ()	
		39. ENDANGERED? BY WHAT? YES () NO (x)	
		40. VISIBLE FROM PUBLIC ROAD YES (x) NO ()	
		41. DISTANCE FROM AND FRONTAGE ON ROAD 25 ft.	
42. FURTHER DESCRIPTION OF IMPORTANT FEATURES Ashlar retaining wall w/ concrete stairs leading to house. Flat roof porch w/ fluted doric columns on corners for support. Dentil work along both porch & roof. On south elevation there			
43. HISTORY AND SIGNIFICANCE This home was constructed for Mrs. M.B. Watkins, who was listed in the city directory as a widow, in 1903. The cost according to the building permit was \$2000. This is a beautiful Foursquare home and is a strong contribution to a historic district.			
44. DESCRIPTION OF ENVIRONMENT AND OUTBUILDINGS Located in a residential area east of Krug Park.		46. PREPARED BY William Stuck	
45. SOURCE OF INFORMATION City Directory, Field Survey, Sanborn Map 1955, Building Permit #1327		47. ORGANIZATION City of St. Joseph	
RETURN THIS FORM WHEN COMPLETED TO: OFFICE OF HISTORIC PRESERVATION PO BOX 176 JEFFERSON CITY, MO 65102 PH 573-751-7858		48. DATE 11/99	
IF ADDITIONAL SPACE IS NEEDED, ATTACH SEPARATE SHEET(S) TO THIS FORM		49. REVISION DATE(S)	

#42 cont'd.

are two plate glass windows w/ stained glass transoms. On the second floor of the south elevation there are two polygonal bays w/ 1 over 1 windows. In the center bay on the the same floor and elevation there are paired windows w/ a decorative element. There are two flat roof dormers on the south and west elevations. Both have dentil work and decorative elements. On the west elevation is a pair of windows w/ a semi-circular stained glass transom. On East elevation is a screened in porch w/ the fluted doric columns for support. North of the main building is a two car wood garage w/ hipped roof & exposed rafters.








MISSOURI HISTORIC PRESERVATION PROGRAM

ARCHITECTURAL/HISTORIC INVENTORY FORM

1. NO.		4. PRESENT LOCAL NAME(S) OR DESIGNATION(S) Cassell, Georgia	
2. COUNTY Buchanan		5. OTHER NAME(S)	
3. LOCATION OF NEGATIVES City Hall			
6. SPECIFIC LEGAL LOCATION TOWNSHIP _____ RANGE _____ SECTION _____ IF CITY OR TOWN, STREET ADDRESS 1140 Krug Park Place		16. THEMATIC CATEGORY Residential	
7. CITY OR TOWN IF RURAL, VICINITY St. Joseph		17. DATE(S) OR PERIOD 1913	
8. DESCRIPTION OF LOCATION Krug Park Place Lot 11 Block 1		18. STYLE OR DESIGN American Foursquare	
9. COORDINATES UTM LAT _____ LONG _____		19. ARCHITECT OR ENGINEER	
10. SITE () STRUCTURE () BUILDING (x) OBJECT ()		20. CONTRACTOR OR BUILDER	
11. ON NATIONAL REGISTER? YES () NO (x)		21. ORIGINAL USE, IF APPARENT Single Family Residence	
12. IS IT ELIGIBLE YES (x) NO () As part of district		22. PRESENT USE Single Family Residence	
13. PART OF ESTAB. HIST. DISTRICT YES () NO (x)		23. OWNERSHIP PUBLIC () PRIVATE (x)	
14. DISTRICT POTENTIAL YES (x) NO ()		24. OWNER'S NAME AND ADDRESS IF KNOWN Cassell, Georgia 1140 Krug Park Pl.	
15. NAME OF ESTABLISHED DISTRICT		25. OPEN TO PUBLIC YES () NO (x)	
		26. LOCAL CONTACT PERSON OR ORGANIZATION City of St. Joseph	
		27. OTHER SURVEYS IN WHICH INCLUDED	
		28. NO. OF STORIES 2	
		29. BASEMENT YES (x) NO ()	
		30. FOUNDATION MATERIAL Brick	
		31. WALL CONSTRUCTION Brick	
		32. ROOF TYPE AND MATERIAL Hip; asphalt shingle	
		33. NO. OF BAYS FRONT 3 SIDE 3	
		34. WALL TREATMENT Burnished Brick	
		35. PLAN SHAPE Square	
		36. CHANGES (EXPLAIN IN NO. 42) ADDITION () ALTERED (x) MOVED ()	
		37. CONDITION INTERIOR Good EXTERIOR Good	
		38. PRESERVATION UNDERWAY? YES (x) NO ()	
		39. ENDANGERED? BY WHAT? YES () NO (x)	
		40. VISIBLE FROM PUBLIC ROAD YES (x) NO ()	
		41. DISTANCE FROM AND FRONTAGE ON ROAD 17 ft.	
42. FURTHER DESCRIPTION OF IMPORTANT FEATURES This American Foursquare house has colonial revival influence. There is a wrap around flat roof porch on the north and east elevations. There is a belt course that between the basement and the			
43. HISTORY AND SIGNIFICANCE This home was built in 1913 for William A. Graham, a buyer for D.G. Co. This foursquare home is in good condition and would be a solid part of a historic district.			
44. DESCRIPTION OF ENVIRONMENT AND OUTBUILDINGS Located in a residential area east of Krug Park.		46. PREPARED BY William Stuck	
45. SOURCE OF INFORMATION City Directory, Field Survey Sanborn Map 1955, Building Permit # 8082		47. ORGANIZATION City of St. Joseph	
RETURN THIS FORM WHEN COMPLETED TO: OFFICE OF HISTORIC PRESERVATION PO BOX 176 JEFFERSON CITY, MO 65102 PH. 573-751-7858		48. DATE 11/99	
IF ADDITIONAL SPACE IS NEEDED, ATTACH SEPARATE SHEET(S) TO THIS FORM		49. REVISION DATE(S)	

#42. cont'd.


first floor. Doric columns in pairs support the porch on brick piers. Every window on the home has decorative brick work above it. On the west elevation there is an oval leaded glass staircase window, it too has a decorative brick pattern around it. On the second floor middle bay on the north elevation are two casement windows. On the south elevation on the second floor there is a wooden addition with a slanted roof. There is also an aluminum shed on the SW corner of the property.





MISSOURI HISTORIC PRESERVATION PROGRAM

ARCHITECTURAL/HISTORIC INVENTORY FORM

1. NO.		4. PRESENT LOCAL NAME(S) OR DESIGNATION(S) Hall, Gregory & Mary	
2. COUNTY Buchanan		5. OTHER NAME(S)	
3. LOCATION OF NEGATIVES City Hall			
6. SPECIFIC LEGAL LOCATION TOWNSHIP _____ RANGE _____ SECTION _____ IF CITY OR TOWN, STREET ADDRESS 1150 Krug Park Place		16. THEMATIC CATEGORY Residential	
7. CITY OR TOWN IF RURAL, VICINITY St. Joseph		17. DATE(S) OR PERIOD 1915	
8. DESCRIPTION OF LOCATION Krug Park Place Lot 12 Block 1		18. STYLE OR DESIGN Colonial Revival	
9. COORDINATES UTM LAT _____ LONG _____		19. ARCHITECT OR ENGINEER Eckel & Aldrich	
10. SITE () STRUCTURE () BUILDING (X) OBJECT ()		20. CONTRACTOR OR BUILDER	
11. ON NATIONAL REGISTER? YES () NO (X)		21. ORIGINAL USE, IF APPARENT Single Family Residence	
12. IS IT ELIGIBLE YES (X) NO () As part of district		22. PRESENT USE Single Family Residence	
13. PART OF ESTAB. HIST. DISTRICT YES () NO (X)		23. OWNERSHIP PUBLIC () PRIVATE (X)	
14. DISTRICT POTENTIAL YES (X) NO ()		24. OWNER'S NAME AND ADDRESS IF KNOWN Hall, Gregory 1150 Krug Park Place	
15. NAME OF ESTABLISHED DISTRICT		25. OPEN TO PUBLIC YES () NO (X)	
		26. LOCAL CONTACT PERSON OR ORGANIZATION City of St. Joseph	
		27. OTHER SURVEYS IN WHICH INCLUDED	
		28. NO. OF STORIES 2 1/2	
		29. BASEMENT YES (X) NO ()	
		30. FOUNDATION MATERIAL Brick	
		31. WALL CONSTRUCTION Brick	
		32. ROOF TYPE AND MATERIAL Gabled ; asphalt	
		33. NO. OF BAYS FRONT 2 SIDE 3	
		34. WALL TREATMENT Brick	
		35. PLAN SHAPE Rectangular	
		36. CHANGES (EXPLAIN IN NO. 42) ADDITION () ALTERED () MOVED ()	
		37. CONDITION INTERIOR <u>Good</u> EXTERIOR <u>Good</u>	
		38. PRESERVATION UNDERWAY? YES (X) NO ()	
		39. ENDANGERED? BY WHAT? YES () NO (X)	
		40. VISIBLE FROM PUBLIC ROAD YES (X) NO ()	
		41. DISTANCE FROM AND FRONTAGE ON ROAD 17 ft	
42. FURTHER DESCRIPTION OF IMPORTANT FEATURES The entry on the north elevation has fluted doric pilasters and is capped w/ a broken pediment. The pediment has dentil work. The first floor windows are 8 over 1, whereas the upper			
43. HISTORY AND SIGNIFICANCE This home was constructed in 1915 for Benton Calkins, a secretary at Battreall Shoe Co. The building permit listed the cost at \$6000, one of the higher priced homes in the district. This is an obvious Colonial Revival style home that is being kept in excellent condition by the current owner. It would be a major part of the establishment of this area as a historic district,			
44. DESCRIPTION OF ENVIRONMENT AND OUTBUILDINGS Located in a residential area east of Krug Park.		46. PREPARED BY William Stuck	
45. SOURCE OF INFORMATION City Directory, Field Survey, Sanborn Map 1955, Building Permit #9180		47. ORGANIZATION City of St. Joseph	
RETURN THIS FORM WHEN COMPLETED TO: OFFICE OF HISTORIC PRESERVATION PO BOX 176 JEFFERSON CITY, MO 65102 PH. 573-751-7858		48. DATE 11/99	
IF ADDITIONAL SPACE IS NEEDED, ATTACH SEPARATE SHEET(S) TO THIS FORM		49. REVISION DATE(S)	

#42. cont'd.

levels are mainly 6 over 1. All the windows have a concrete sill. There is a belt course between the basement and the first floor. There is also quoining on the four main corners of the home. There is a covered entry on the west elevation. On the east elevation there is a two story square bay that is flat roofed. There are three semi-elliptical dormers on the east elevation. The north elevation has gables w/ returns.

#45. cont'd.

E.J. Eckel: The Education of a Beaux-Arts Architect & His Practice in Missouri, by Toni Prawl.







MISSOURI HISTORIC PRESERVATION PROGRAM

ARCHITECTURAL/HISTORIC INVENTORY FORM

1. NO.	4. PRESENT LOCAL NAME(S) OR DESIGNATION(S) Rees-Hinckley, Pamela	
2. COUNTY Buchanan	5. OTHER NAME(S)	
3. LOCATION OF NEGATIVES City Hall		
6. SPECIFIC LEGAL LOCATION TOWNSHIP _____ RANGE _____ SECTION _____ IF CITY OR TOWN, STREET ADDRESS 1101 Magnolia	16. THEMATIC CATEGORY Residence	28. NO. OF STORIES 2 1/2
7. CITY OR TOWN IF RURAL, VICINITY St. Joseph	17. DATE(S) OR PERIOD 1909	29. BASEMENT YES (X) NO ()
8. DESCRIPTION OF LOCATION Krug Park Place Lot 6 Block 1	18. STYLE OR DESIGN American Four-square/colonial influence	30. FOUNDATION MATERIAL Brick
9. COORDINATES UTM LAT _____ LONG _____	19. ARCHITECT OR ENGINEER	31. WALL CONSTRUCTION Brick
10. SITE () STRUCTURE () BUILDING (X) OBJECT ()	20. CONTRACTOR OR BUILDER	32. ROOF TYPE AND MATERIAL hip ; asphalt shingle
11. ON NATIONAL REGISTER? YES () NO (X)	21. ORIGINAL USE, IF APPARENT Single Family Residence	33. NO. OF BAYS FRONT 2 SIDE 3
12. IS IT ELIGIBLE YES (X) NO () As part of district	22. PRESENT USE Single Family Residence	34. WALL TREATMENT Burnished Brick
13. PART OF ESTAB. HIST. DISTRICT YES () NO (X)	23. OWNERSHIP PUBLIC () PRIVATE (X)	35. PLAN SHAPE Rectangular
14. DISTRICT POTENTIAL YES (X) NO ()	24. OWNER'S NAME AND ADDRESS IF KNOWN Rees-Hinckley Pamela, 1101 Magnolia	36. CHANGES (EXPLAIN IN NO. 42) ADDITION () ALTERED (X) MOVED ()
15. NAME OF ESTABLISHED DISTRICT	25. OPEN TO PUBLIC YES () NO (X)	37. CONDITION INTERIOR Good EXTERIOR Good
16. NAME OF ESTABLISHED DISTRICT	26. LOCAL CONTACT PERSON OR ORGANIZATION City of St. Joseph	38. PRESERVATION UNDERWAY? YES (X) NO ()
17. NAME OF ESTABLISHED DISTRICT	27. OTHER SURVEYS IN WHICH INCLUDED	39. ENDANGERED? BY WHAT? YES () NO (X)
18. NAME OF ESTABLISHED DISTRICT	28. NAME OF ESTABLISHED DISTRICT	40. VISIBLE FROM PUBLIC ROAD YES (X) NO ()
19. NAME OF ESTABLISHED DISTRICT	29. NAME OF ESTABLISHED DISTRICT	41. DISTANCE FROM AND FRONTAGE ON ROAD 25ft
42. FURTHER DESCRIPTION OF IMPORTANT FEATURES Gable w/ returns on porch. The porch is supported by 2 pair of fluted doric columns that set on brick piers w/ concrete caps. Three hip dormers on east, south & west elevations. Two 1 over 1		X PHOTO MUST BE PROVIDED
43. HISTORY AND SIGNIFICANCE This house was constructed in 1909 for E.D. Forcum, a clerck at the St. Joseph Water Co. A building permit was issued with a construction cost of \$3000. This home is one of many Foursquare style homes in this district & also shows a colonial revival influence. The condition of the home is good and would be a good contribution for an established historic district.		
44. DESCRIPTION OF ENVIRONMENT AND OUTBUILDINGS Located on the edge of a residential area east of Krug Park.		
45. SOURCE OF INFORMATION City Directory, Field Survey, Sanborn map 1955, Building Permit #5848	46. PREPARED BY William Stuck	
RETURN THIS FORM WHEN COMPLETED TO: OFFICE OF HISTORIC PRESERVATION PO BOX 176 JEFFERSON CITY, MO 65102 PH 573-751-7858	47. ORGANIZATION City of St. Joseph	
IF ADDITIONAL SPACE IS NEEDED, ATTACH SEPARATE SHEET(S) TO THIS FORM	48. DATE 11/99	
	49. REVISION DATE(S)	

#42. cont'd.

windows in each dormer. Second floor of south elevation has two polygonal bays w/ 1 over 1 windows. First floor of south elevation has 12 over 1 picture windows. On east & west elevations majority of windows are 16 over 1. A newer detached garage on NE edge of property. It is of wood construction w/ asphalt shingles.






MISSOURI HISTORIC PRESERVATION PROGRAM

ARCHITECTURAL/HISTORIC INVENTORY FORM

1. NO.		4. PRESENT LOCAL NAME(S) OR DESIGNATION(S) Jutten, Mary E.	
2. COUNTY Buchanan		5. OTHER NAME(S)	
3. LOCATION OF NEGATIVES City Hall			
6. SPECIFIC LEGAL LOCATION TOWNSHIP _____ RANGE _____ SECTION _____ IF CITY OR TOWN, STREET ADDRESS 1109 Magnolia Ave.		16. THEMATIC CATEGORY Residential	28. NO. OF STORIES 2 1/2
7. CITY OR TOWN IF RURAL, VICINITY St. Joseph		17. DATE(S) OR PERIOD 1911	29. BASEMENT YES (X) NO ()
8. DESCRIPTION OF LOCATION Krug Park Place Lot 5 Block 1		18. STYLE OR DESIGN American Foursquare	30. FOUNDATION MATERIAL Brick
9. COORDINATES UTM LAT _____ LONG _____		19. ARCHITECT OR ENGINEER Eckel & Aldridge	31. WALL CONSTRUCTION Brick
10. SITE () STRUCTURE () BUILDING (X) OBJECT ()		20. CONTRACTOR OR BUILDER	32. ROOF TYPE AND MATERIAL Hip ; asphalt shingles
11. ON NATIONAL REGISTER? YES () NO (X)		21. ORIGINAL USE, IF APPARENT Single Family Residence	33. NO. OF BAYS FRONT 3 SIDE 2
12. IS IT ELIGIBLE YES (X) NO () As part of district.		22. PRESENT USE Single Family Residence	34. WALL TREATMENT Brick/Wood
13. PART OF ESTAB. HIST. DISTRICT YES () NO (X)		23. OWNERSHIP PUBLIC () PRIVATE (X)	35. PLAN SHAPE Square
14. DISTRICT POTENTIAL YES (X) NO ()		24. OWNER'S NAME AND ADDRESS IF KNOWN Jutten, Mary 1109 Magnolia Ave.	36. CHANGES (EXPLAIN IN NO. 42) ADDITION () ALTERED (X) MOVED ()
15. NAME OF ESTABLISHED DISTRICT		25. OPEN TO PUBLIC YES () NO (X)	37. CONDITION INTERIOR Good EXTERIOR Good
42. FURTHER DESCRIPTION OF IMPORTANT FEATURES Flat roof porch w/brick support columns & concrete caps. Wood railing surrounds porch Hip dormer on south elevation w/ exposed rafters and 3 over 3 window. First floor windows on south elevation.		26. LOCAL CONTACT PERSON OR ORGANIZATION City of St. Joseph	38. PRESERVATION UNDERWAY? YES (X) NO ()
43. HISTORY AND SIGNIFICANCE L.B. Stivers, a stenographer at Mueller-K Candy Co., had this home built in 1921. According to building permit a cost was listed at \$3000. Another item of historical significance is that this home was designed by E.J. Eckel, an architect responsible for designing many public buildings in St. Joseph. He also designed 3 other houses in this district, including the Krug-Nill Mansion. This along with the style of the home makes it a		27. OTHER SURVEYS IN WHICH INCLUDED	39. ENDANGERED? BY WHAT? YES () NO (X)
44. DESCRIPTION OF ENVIRONMENT AND OUTBUILDINGS Located on the edge of a residential area east of Krug Park.		40. VISIBLE FROM PUBLIC ROAD YES (X) NO ()	41. DISTANCE FROM AND FRONTAGE ON ROAD 25ft
45. SOURCE OF INFORMATION City Directory, Field Survey, Sanborn Map 1955, Building Permit #6589		46. PREPARED BY William Stuck	
RETURN THIS FORM WHEN COMPLETED TO: OFFICE OF HISTORIC PRESERVATION PO BOX 176 JEFFERSON CITY, MO 65102 PH. 573-751-7858		47. ORGANIZATION City of St. Joseph	
IF ADDITIONAL SPACE IS NEEDED, ATTACH SEPARATE SHEET(S) TO THIS FORM		48. DATE 11/99	
		49. REVISION DATE(S)	



#42. cont'd.

are 12 over 1. Majority of windows have canvas awnings
Exposed rafters along roof. 3 part entablature belt
seperating the floors of the home. Newer wood garage w/
gabled roof & asphalt shingles. Home has a covered
enterance on west elevation. A wood addition has been
made to the north elevation.

#43. cont'd

a valuable contribution to an established historic district.

#45. cont'd.


E.J. Eckel: Education of a Beaux-Arts Architect & His
Practice in Missouri, By Toni Prawl.





MISSOURI HISTORIC PRESERVATION PROGRAM

ARCHITECTURAL/HISTORIC INVENTORY FORM

1. NO.		4. PRESENT LOCAL NAME(S) OR DESIGNATION(S) Glenn, Vivian & Lois	
2. COUNTY Buchanan		5. OTHER NAME(S)	
3. LOCATION OF NEGATIVES City Hall			
6. SPECIFIC LEGAL LOCATION TOWNSHIP _____ RANGE _____ SECTION _____ IF CITY OR TOWN, STREET ADDRESS 1115 Magnolia		16. THEMATIC CATEGORY Residential	28. NO. OF STORIES 2
7. CITY OR TOWN IF RURAL, VICINITY St. Joseph		17. DATE(S) OR PERIOD 1936	29. BASEMENT YES <input checked="" type="checkbox"/> NO ()
8. DESCRIPTION OF LOCATION Krug Park Place W 1/2 Lt 3 Blk 1 All of Lot 4		18. STYLE OR DESIGN Tudor Influenced	30. FOUNDATION MATERIAL Brick
9. COORDINATES UTM LAT _____ LONG _____		19. ARCHITECT OR ENGINEER	31. WALL CONSTRUCTION Brick
10. SITE () BUILDING <input checked="" type="checkbox"/> STRUCTURE () OBJECT ()		20. CONTRACTOR OR BUILDER	32. ROOF TYPE AND MATERIAL Steep Pitch, Asphalt
11. ON NATIONAL REGISTER? YES () NO <input checked="" type="checkbox"/>		21. ORIGINAL USE, IF APPARENT Single Family Residence	33. NO. OF BAYS FRONT 2 SIDE 2
12. IS IT ELIGIBLE YES <input checked="" type="checkbox"/> NO () As part of district		22. PRESENT USE Single Family Residence	34. WALL TREATMENT Brick
13. PART OF ESTAB. HIST. DISTRICT YES () NO <input checked="" type="checkbox"/>		23. OWNERSHIP PUBLIC () PRIVATE <input checked="" type="checkbox"/>	35. PLAN SHAPE Square
14. DISTRICT POTENTIAL YES <input checked="" type="checkbox"/> NO ()		24. OWNER'S NAME AND ADDRESS IF KNOWN Glenn, Vivian 1115 Magnolia	36. CHANGES (EXPLAIN IN NO. 42) ADDITION () ALTERED <input checked="" type="checkbox"/> MOVED ()
15. NAME OF ESTABLISHED DISTRICT		25. OPEN TO PUBLIC YES () NO <input checked="" type="checkbox"/>	37. CONDITION INTERIOR Good EXTERIOR Good
42. FURTHER DESCRIPTION OF IMPORTANT FEATURES Aluminum Awnings over doors & windows. First floor casement windows. Second floor windows are 1 over 1, semi-elliptical brick pattern over first floor windows w/ brick sill. Brick screened.		26. LOCAL CONTACT PERSON OR ORGANIZATION City of St. Joseph	38. PRESERVATION UNDERWAY? YES <input checked="" type="checkbox"/> NO <input checked="" type="checkbox"/>
43. HISTORY AND SIGNIFICANCE This house was constructed in 1936 for E.V. Kirkpatrick, a lawyer in St. Joseph. The cost for construction listed on the building permit was \$3000. This is one of two Tudor influence homes in the district. The condition and style of this house would make it a valuable addition to a possible historic district.		27. OTHER SURVEYS IN WHICH INCLUDED	39. ENDANGERED? BY WHAT? YES () NO <input checked="" type="checkbox"/>
44. DESCRIPTION OF ENVIRONMENT AND OUTBUILDINGS Krug Park. Located on the edge of a residential area next to		40. VISIBLE FROM PUBLIC ROAD YES <input checked="" type="checkbox"/> NO ()	41. DISTANCE FROM AND FRONTAGE ON ROAD 25 ft.
45. SOURCE OF INFORMATION City Directory, Field Survey, Sanborn Map 1955, Building Permit #8596		46. PREPARED BY William Stuck	
RETURN THIS FORM WHEN COMPLETED TO: OFFICE OF HISTORIC PRESERVATION PO BOX 176		47. ORGANIZATION City of St. Joseph	
IF ADDITIONAL SPACE IS NEEDED, ATTACH SEPARATE SHEET(S) TO THIS FORM		48. DATE 11/99	
JEFFERSON CITY, MO 65102 PH 573-751-7858		49. REVISION DATE(S)	

#42. cont'd.

in porch on east elevation w/ flat roof. Wood railing around porch roof. On south elevation there are overlapping gables. Also on south elevation there is a chimney w/ paired flues & metal chimney pots. On NE corner of the property is a wood garage w/ ar. asphalt shingled roof.








MISSOURI HISTORIC PRESERVATION PROGRAM

ARCHITECTURAL/HISTORIC INVENTORY FORM

1. NO.		4. PRESENT LOCAL NAME(S) OR DESIGNATION(S) Taylor, Stephen & Teresa	
2. COUNTY Buchanan		5. OTHER NAME(S)	
3. LOCATION OF NEGATIVES City Hall			
6. SPECIFIC LEGAL LOCATION TOWNSHIP _____ RANGE _____ SECTION _____ IF CITY OR TOWN, STREET ADDRESS 1123 Magnolia		16. THEMATIC CATEGORY Residential	
7. CITY OR TOWN IF RURAL, VICINITY St. Joseph		17. DATE(S) OR PERIOD 1911	
8. DESCRIPTION OF LOCATION Krug Park Place L 2 E 1&2 L 3 Block 1		18. STYLE OR DESIGN American Foursquare	
9. COORDINATES UTM LAT _____ LONG _____		19. ARCHITECT OR ENGINEER	
10. SITE () STRUCTURE () BUILDING (X) OBJECT ()		20. CONTRACTOR OR BUILDER	
11. ON NATIONAL REGISTER? YES () NO (X)		21. ORIGINAL USE, IF APPARENT Single Family Residence	
12. IS IT ELIGIBLE YES (X) As part of district NO ()		22. PRESENT USE Single Family Residence	
13. PART OF ESTAB. HIST. DISTRICT YES () NO (X)		23. OWNERSHIP PUBLIC () PRIVATE (X)	
14. DISTRICT POTENTIAL YES (X) NO ()		24. OWNER'S NAME AND ADDRESS IF KNOWN Taylor, Stephen 1123 Magnolia	
15. NAME OF ESTABLISHED DISTRICT		25. OPEN TO PUBLIC YES () NO (X)	
		26. LOCAL CONTACT PERSON OR ORGANIZATION City of St. Joseph	
		27. OTHER SURVEYS IN WHICH INCLUDED	
		28. NO. OF STORIES 2	
		29. BASEMENT YES (X) NO ()	
		30. FOUNDATION MATERIAL Brick	
		31. WALL CONSTRUCTION Brick	
		32. ROOF TYPE AND MATERIAL hip; asphalt shingles	
		33. NO. OF BAYS FRONT 2 SIDE 2	
		34. WALL TREATMENT Burnished Brick	
		35. PLAN SHAPE square	
		36. CHANGES (EXPLAIN IN NO. 42) ADDITION () ALTERED (X) MOVED ()	
		37. CONDITION INTERIOR Good EXTERIOR Good	
		38. PRESERVATION UNDERWAY? YES (X) NO ()	
		39. ENDANGERED? BY WHAT? YES () NO (X)	
		40. VISIBLE FROM PUBLIC ROAD YES (X) NO ()	
		41. DISTANCE FROM AND FRONTAGE ON ROAD 27 ft	
42. FURTHER DESCRIPTION OF IMPORTANT FEATURES One flat roof dormer on south elevation. Brick support columns on porch, porch roof gable w/ returns. 1 over 1 windows throughout. Covered entrance on west elevation. Two story addition on north			
43. HISTORY AND SIGNIFICANCE In 1911 B.F. Murchie, who worked for the fuel company, had this home constructed. The building permit listed a cost at \$2500. This is a well preserved American Foursquare home and would make a nice addition to an established historic district.			
44. DESCRIPTION OF ENVIRONMENT AND OUTBUILDINGS Located on the edge of a residential area, east of Krug Park.		46. PREPARED BY William Stuck	
45. SOURCE OF INFORMATION City Directory, Field Survey, Sanborn Map 1955, Building Permit #6736		47. ORGANIZATION City of St. Joseph	
RETURN THIS FORM WHEN COMPLETED TO: OFFICE OF HISTORIC PRESERVATION PO BOX 176 JEFFERSON CITY, MO 65102 PH. 573-751-7858		48. DATE 11/99	
IF ADDITIONAL SPACE IS NEEDED, ATTACH SEPARATE SHEET(S) TO THIS FORM		49. REVISION DATE(S)	

#42. cont'd

elevation w/ concrete walls & ornamental trim. Lug sills on windows. 2 car garage w/ hip roof & asphalt shingles.







MISSOURI HISTORIC PRESERVATION PROGRAM

ARCHITECTURAL/HISTORIC INVENTORY FORM

1. NO.		4. PRESENT LOCAL NAME(S) OR DESIGNATION(S) McGaughy, Anthony & Tamara	
2. COUNTY Buchanan		5. OTHER NAME(S)	
3. LOCATION OF NEGATIVES City Hall			
6. SPECIFIC LEGAL LOCATION TOWNSHIP _____ RANGE _____ SECTION _____ IF CITY OR TOWN, STREET ADDRESS 1125 Magnolia Ave.		16. THEMATIC CATEGORY Residential	
7. CITY OR TOWN IF RURAL, VICINITY St. Joseph		17. DATE(S) OR PERIOD 1901	
8. DESCRIPTION OF LOCATION Krug Park Place L 1 E 15f L2 Block 1		18. STYLE OR DESIGN American Foursquare	
9. COORDINATES UTM LAT _____ LONG _____		19. ARCHITECT OR ENGINEER	
10. SITE () BUILDING (X) STRUCTURE () OBJECT ()		20. CONTRACTOR OR BUILDER	
11. ON NATIONAL REGISTER? YES () NO (X)		21. ORIGINAL USE, IF APPARENT Single Family Residence	
12. IS IT ELIGIBLE? YES (X) NO () As part of district.		22. PRESENT USE Single Family Residence	
13. PART OF ESTAB. HIST. DISTRICT YES () NO (X)		23. OWNERSHIP PUBLIC () PRIVATE (X)	
14. DISTRICT POTENTIAL YES (X) NO ()		24. OWNER'S NAME AND ADDRESS IF KNOWN McGaughy, Anthony 1125 Magnolia Ave.	
15. NAME OF ESTABLISHED DISTRICT		25. OPEN TO PUBLIC YES () NO (X)	
42. FURTHER DESCRIPTION OF IMPORTANT FEATURES 3 hip dormers on east, west & south w/ 3 over 1 windows. Flat roofed porch supported w/ ornamental posts set w/ brick piers w/ concrete caps. Two story polygonal bay on west elevation. Modern		26. LOCAL CONTACT PERSON OR ORGANIZATION City of St. Joseph	
43. HISTORY AND SIGNIFICANCE This house was constructed in 1901 for the Traffic Manager for the Krug Park Co., E.W. Wray. The cost listed on the building permit was \$2200. The style of this house, American Foursquare, is the predominant style in this residential area. It would be a strong contribution to the establishment of a historic district.		27. OTHER SURVEYS IN WHICH INCLUDED	
44. DESCRIPTION OF ENVIRONMENT AND OUTBUILDINGS of Krug Park. Located on the edge of the residential area east		28. NO. OF STORIES 2 1/2	
45. SOURCE OF INFORMATION City Directory, Field Survey, Sanborn Map 1955, Building Permit #5582		29. BASEMENT YES (X) NO ()	
RETURN THIS FORM WHEN COMPLETED TO: OFFICE OF HISTORIC PRESERVATION PO BOX 176 JEFFERSON CITY, MO 65102 PH. 573-751-7858		30. FOUNDATION MATERIAL Brick	
IF ADDITIONAL SPACE IS NEEDED, ATTACH SEPARATE SHEET(S) TO THIS FORM		31. WALL CONSTRUCTION Wood Frame	
		32. ROOF TYPE AND MATERIAL Hip; asphalt	
		33. NO. OF BAYS FRONT 3 SIDE 2	
		34. WALL TREATMENT Vinyl Covered	
		35. PLAN SHAPE Square	
		36. CHANGES (EXPLAIN IN NO. 42) ADDITION () ALTERED (X) MOVED ()	
		37. CONDITION INTERIOR Good EXTERIOR Fair	
		38. PRESERVATION UNDERWAY? YES (X) NO ()	
		39. ENDANGERED? BY WHAT? YES () NO (X)	
		40. VISIBLE FROM PUBLIC ROAD YES (X) NO ()	
		41. DISTANCE FROM AND FRONTAGE ON ROAD 25ft	
		PHOTO MUST BE PROVIDED	
		46. PREPARED BY William Stuck	
		47. ORGANIZATION City of St. Joseph	
		48. DATE 11/99	
		49. REVISION DATE(S)	

#42. cont'd.

stairs on east elevation. 1 over 1 windows throughout unless otherwise noted. First floor south elevation has decorative leaded plate glass windows. Second floor south elevation in the center bay a leaded diamond pattern window. 2 story flat roof garage attached to an addition on north elevation. Modern wood deck w/ lattice screening on north elevation. A Porte-cochere can be found on the west elevation.





MISSOURI HISTORIC PRESERVATION PROGRAM

ARCHITECTURAL/HISTORIC INVENTORY FORM

1. NO.		4. PRESENT LOCAL NAME(S) OR DESIGNATION(S) Lovell, Jerry & Jeanne	
2. COUNTY Buchanan		5. OTHER NAME(S)	
3. LOCATION OF NEGATIVES City Hall			
6. SPECIFIC LEGAL LOCATION TOWNSHIP _____ RANGE _____ SECTION _____ IF CITY OR TOWN, STREET ADDRESS 1101 Myrtle Ave.		16. THEMATIC CATEGORY Residential	28. NO. OF STORIES 2
7. CITY OR TOWN St. Joseph		17. DATE(S) OR PERIOD	29. BASEMENT YES (X) NO ()
8. DESCRIPTION OF LOCATION 32 58 35 PRT NE4 BEG at SW COR BLK 3 Krug Park Place N 446' N 35 Deg W 274 S 670' to NL Myrtle		18. STYLE OR DESIGN I house w/ Greek Revival	30. FOUNDATION MATERIAL Brick
9. COORDINATES LAT _____ LONG _____		19. ARCHITECT OR ENGINEER	31. WALL CONSTRUCTION Brick
10. SITE () BUILDING (X) STRUCTURE () OBJECT ()		20. CONTRACTOR OR BUILDER	32. ROOF TYPE AND MATERIAL Side-gable; asphalt
11. ON NATIONAL REGISTER? YES () NO (X)		21. ORIGINAL USE, IF APPARENT Single Family Residence	33. NO. OF BAYS FRONT 4 SIDE 1
IF ELIGIBLE YES (X) NO () As part of district		22. PRESENT USE Single Family Residence	34. WALL TREATMENT Brick
13. PART OF ESTAB. HIST. DISTRICT YES () NO (X)		23. OWNERSHIP PUBLIC () PRIVATE (X)	35. PLAN SHAPE Rectangular
14. DISTRICT POTENTIAL YES (X) NO ()		24. OWNER'S NAME AND ADDRESS IF KNOWN Lovell, Jerry & Jeanne 1101 West St, Tonganoxee, KS	36. CHANGES (EXPLAIN IN NO. 42) ADDITION () ALTERED (X) MOVED ()
15. NAME OF ESTABLISHED DISTRICT		25. OPEN TO PUBLIC YES () NO (X)	37. CONDITION INTERIOR Good EXTERIOR Good
42. FURTHER DESCRIPTION OF IMPORTANT FEATURES Ashlar retaining wall on south elevation. Three ranked w/ storm windows. An addition on the west elevation w/asphalt shingles. The addition has 6 over 1 windows. Recessed entry w/ leaded transom.		26. LOCAL CONTACT PERSON OR ORGANIZATION City of St. Joseph	38. PRESERVATION UNDERWAY? YES (X) NO ()
43. HISTORY AND SIGNIFICANCE In 1921 E.N. VanHorne, cashier at Amer. Natl. Bank, occupied this two story residence. He purchased the land from Krug Park Co. This house is the only one of its kind in this district & would be an important part of a historic district. Further research is needed to determine the date of this house. <i>land purchase must still be confirmed by KY</i>		27. OTHER SURVEYS IN WHICH INCLUDED	39. ENDANGERED? BY WHAT? YES () NO (X)
44. DESCRIPTION OF ENVIRONMENT AND OUTBUILDINGS Located in a residential area east of Krug Park.		40. VISIBLE FROM PUBLIC ROAD YES (X) NO ()	41. DISTANCE FROM AND FRONTAGE ON ROAD 65 ft
46. PREPARED BY William Stuck		47. ORGANIZATION City of St. Joseph	
48. DATE 11/99		49. REVISION DATE(S)	
49. REVISION DATE(S)			
SOURCE OF INFORMATION City Directory, Field Survey, Sanborn map 1955; County deed Bk. 2217			
RETURN THIS FORM WHEN COMPLETED TO: OFFICE OF HISTORIC PRESERVATION PO BOX 176 JEFFERSON CITY, MO 65102 PH. 573-751-7858			
IF ADDITIONAL SPACE IS NEEDED, ATTACH SEPARATE SHEET(S) TO THIS FORM			

#8 cont'd.

Ave. E 156'2" to POB PRT to City Book 2217 page 243.

#42. cont'd.

and sidelights. Newer arched stained glass windows on east elevation. A log shed is located approximately 30' to west of main building.






MISSOURI HISTORIC PRESERVATION PROGRAM

ARCHITECTURAL/HISTORIC INVENTORY FORM

1. NO.		4. PRESENT LOCAL NAME(S) OR DESIGNATION(S) Ebrecht, Wallace & Jacquelyn	
2. COUNTY Buchanan		5. OTHER NAME(S)	
3. LOCATION OF NEGATIVES City Hall			
6. SPECIFIC LEGAL LOCATION TOWNSHIP _____ RANGE _____ SECTION _____ IF CITY OR TOWN, STREET ADDRESS 1103 & 1105 Myrtle		16. THEMATIC CATEGORY Residential	
7. CITY OR TOWN IF RURAL, VICINITY St. Joseph		17. DATE(S) OR PERIOD 1909	
8. DESCRIPTION OF LOCATION Krug Park Place Lots 1 - 4 Block 3		18. STYLE OR DESIGN Craftsman	
9. COORDINATES UTM LAT _____ LONG _____		19. ARCHITECT OR ENGINEER	
10. SITE () STRUCTURE () BUILDING (x) OBJECT ()		20. CONTRACTOR OR BUILDER	
11. ON NATIONAL REGISTER? YES () NO (x)		21. ORIGINAL USE, IF APPARENT Duplex	
12. IS IT ELIGIBLE YES (x) NO () As part of district		22. PRESENT USE Duplex	
13. PART OF ESTAB. HIST. DISTRICT YES () NO (x)		23. OWNERSHIP PUBLIC () PRIVATE (x)	
14. DISTRICT POTENTIAL YES (x) NO ()		24. OWNER'S NAME AND ADDRESS IF KNOWN Ebrecht, Wallace & Jacquelyn; 1105 Myrtle	
15. NAME OF ESTABLISHED DISTRICT		25. OPEN TO PUBLIC YES () NO (x)	
		26. LOCAL CONTACT PERSON OR ORGANIZATION City of St. Joseph	
		27. OTHER SURVEYS IN WHICH INCLUDED	
		28. NO. OF STORIES 2 1/2	
		29. BASEMENT YES (x) NO ()	
		30. FOUNDATION MATERIAL Brick	
		31. WALL CONSTRUCTION Brick	
		32. ROOF TYPE AND MATERIAL Cross gable ; asphalt	
		33. NO. OF BAYS FRONT 4 SIDE 2	
		34. WALL TREATMENT Brick	
		35. PLAN SHAPE Irregular	
		36. CHANGES (EXPLAIN IN NO. 42) ADDITION () ALTERED (x) MOVED () <i>what</i>	
		37. CONDITION INTERIOR Good EXTERIOR Good	
		38. PRESERVATION UNDERWAY? YES (x) NO ()	
		39. ENDANGERED? BY WHAT? YES () NO (x)	
		40. VISIBLE FROM PUBLIC ROAD YES (x) NO ()	
		41. DISTANCE FROM AND FRONTAGE ON ROAD 35ft	
42. FURTHER DESCRIPTION OF IMPORTANT FEATURES Ashlar retaining wall on south elevation w/ concrete stairs leading to the porch. Split roof on porch larger roof is over the entrance to 1105 and the smaller roof over 1103. Both roofs are			
43. HISTORY AND SIGNIFICANCE Constructed in 1909 for J.W. Stouffer, a real estate agent at Albus & Stouffer. Deed records show that Mr. Stouffer purchased the land from the Krug Park Co. This is a good example of craftsman style. It is the only one of its style in the district. The building would be important in the establishment of a historic district.			
44. DESCRIPTION OF ENVIRONMENT AND OUTBUILDINGS Located on the edge of a residential area east of Krug Park.			
45. SOURCE OF INFORMATION City Directory, Field Survey Sanborn Map 1955, County deed Bk. 1414		46. PREPARED BY William Stuck	
RETURN THIS FORM WHEN COMPLETED TO: OFFICE OF HISTORIC PRESERVATION PO BOX 176 JEFFERSON CITY, MO 65102 PH. 573-751-7858		47. ORGANIZATION City of St. Joseph	
		48. DATE 11/99	
		49. REVISION DATE(S)	
IF ADDITIONAL SPACE IS NEEDED, ATTACH SEPARATE SHEET(S) TO THIS FORM			



#42. cont'd.

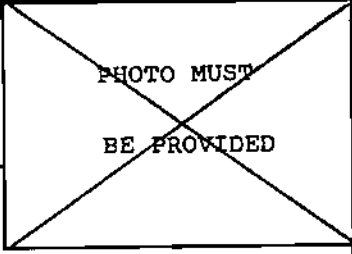
flat w/ exposed rafters. The porches are supported by doric columns on brick piers that run to the ground. Both porches have wood railings. Wall treatment on the second floor is wood shingle. The wood shingle wall treatment is also on an addition on the west elevation. Multiple window styles mainly 6 over 1 & 9 over 1. In the front gable there is a 3 over 3 window w/ two 6 pane on both sides. A polygonal bay on south elevation. Belt course between floors & decorative trim on the corners. Two car brick & wood shingle garage on NE of property and two concrete sheds on north of property.





MISSOURI HISTORIC PRESERVATION PROGRAM

ARCHITECTURAL/HISTORIC INVENTORY FORM

1. NO.		4. PRESENT LOCAL NAME(S) OR DESIGNATION(S) Wolfig, Tom	
2. COUNTY Buchanan		5. OTHER NAME(S)	
3. LOCATION OF NEGATIVES City Hall			
6. SPECIFIC LEGAL LOCATION TOWNSHIP _____ RANGE _____ SECTION _____ IF CITY OR TOWN, STREET ADDRESS 1109 Myrtle Ave.		16. THEMATIC CATEGORY Residential	28. NO. OF STORIES 1
7. CITY OR TOWN IF RURAL, VICINITY St. Joseph		17. DATE(S) OR PERIOD 1955	29. BASEMENT YES () NO (X)
8. DESCRIPTION OF LOCATION Krug Park Place Lots 3 & 4 Block 4		18. STYLE OR DESIGN Ranch	30. FOUNDATION MATERIAL Brick
9. COORDINATES UTM LAT _____ LONG _____		19. ARCHITECT OR ENGINEER	31. WALL CONSTRUCTION Brick
10. SITE () STRUCTURE () BUILDING (X) OBJECT ()		20. CONTRACTOR OR BUILDER	32. ROOF TYPE AND MATERIAL Side-gable; asphalt
11. ON NATIONAL REGISTER? YES () NO (X)		21. ORIGINAL USE, IF APPARENT Single Family Residence	33. NO. OF BAYS FRONT 3 SIDE 2
12. IS IT ELIGIBLE? YES (X) As part of NO () district.		22. PRESENT USE Single Family Residence	34. WALL TREATMENT Brick
13. PART OF ESTAB. HIST. DISTRICT YES () NO (X)		23. OWNERSHIP PUBLIC () PRIVATE (X)	35. PLAN SHAPE Rectangular
14. DISTRICT POTENTIAL YES (X) NO ()		24. OWNER'S NAME AND ADDRESS IF KNOWN Wolfig, Tom 1109 Myrtle Ave.	36. CHANGES (EXPLAIN IN NO. 42) ADDITION () ALTERED (X) MOVED ()
15. NAME OF ESTABLISHED DISTRICT		25. OPEN TO PUBLIC YES () NO (X)	37. CONDITION INTERIOR Good EXTERIOR Good
42. FURTHER DESCRIPTION OF IMPORTANT FEATURES Multiple railroad tie retaining walls on south elevation. Aluminum awnings over the one over on storm windows. Newer wood deck w/ detached wood shed in its center. Detached 2 car garage on		26. LOCAL CONTACT PERSON OR ORGANIZATION City of St. Joseph	38. PRESERVATION UNDERWAY? YES (X) NO ()
43. HISTORY AND SIGNIFICANCE T.E. Wolfig, a foreman at Goetz Brewery had this home built in 1955. Building permits show the cost at \$12,500. This is the only ranch style home in this district.		27. OTHER SURVEYS IN WHICH INCLUDED	39. ENDANGERED? BY WHAT? YES () NO (X)
44. DESCRIPTION OF ENVIRONMENT AND OUTBUILDINGS Located on the edge of a residential area east of Krug Park.		40. VISIBLE FROM PUBLIC ROAD YES (X) NO ()	41. DISTANCE FROM AND FRONTAGE ON ROAD 25 ft
45. SOURCE OF INFORMATION City Directory, Field Survey Sanborn map 1955, Building Permit #16929		46. PREPARED BY William Stuck	
RETURN THIS FORM WHEN COMPLETED TO: OFFICE OF HISTORIC PRESERVATION PO BOX 176 JEFFERSON CITY, MO 65102 PH. 573-751-7858		47. ORGANIZATION City of St. Joseph	
IF ADDITIONAL SPACE IS NEEDED, ATTACH SEPARATE SHEET(S) TO THIS FORM		48. DATE 11/99	49. REVISION DATE(S)

#42. cont'd.

north elevation






HARDON
ROAD

1169

MISSOURI HISTORIC PRESERVATION PROGRAM

ARCHITECTURAL/HISTORIC INVENTORY FORM

1. NO.		4. PRESENT LOCAL NAME(S) OR DESIGNATION(S) Miller, Raphael & Miller, Steven & Irene	
2. COUNTY Buchanan		5. OTHER NAME(S)	
3. LOCATION OF NEGATIVES City Hall			
6. SPECIFIC LEGAL LOCATION TOWNSHIP _____ RANGE _____ SECTION _____ IF CITY OR TOWN, STREET ADDRESS 3710 St. Joseph Ave.		16. THEMATIC CATEGORY Residential	
		17. DATE(S) OR PERIOD 1938	
7. CITY OR TOWN IF RURAL, VICINITY St. Joseph		18. STYLE OR DESIGN Tudor Influence	
8. DESCRIPTION OF LOCATION Krug Park Place Lots 1 & 2 Block 2		19. ARCHITECT OR ENGINEER	
		20. CONTRACTOR OR BUILDER	
9. COORDINATES UTM LAT _____ LONG _____		21. ORIGINAL USE, IF APPARENT Single Family Residence	
		22. PRESENT USE Single Family Residence	
10. SITE () STRUCTURE () BUILDING (x) OBJECT ()		23. OWNERSHIP PUBLIC () PRIVATE (x)	
11. ON NATIONAL REGISTER? YES () NO (x)		24. OWNER'S NAME AND ADDRESS IF KNOWN Miller, Raphael 3710 St. Joseph Ave.	
12. IS IT ELIGIBLE YES (x) As part of NO () district		25. OPEN TO PUBLIC YES () NO (x)	
13. PART OF ESTAB. HIST. DISTRICT YES () NO (x)		26. LOCAL CONTACT PERSON OR ORGANIZATION City of St. Joseph	
14. DISTRICT POTENTIAL YES (x) NO ()		27. OTHER SURVEYS IN WHICH INCLUDED	
15. NAME OF ESTABLISHED DISTRICT		28. NO. OF STORIES 1	
		29. BASEMENT YES (x) NO ()	
		30. FOUNDATION MATERIAL Brick	
		31. WALL CONSTRUCTION Brick	
		32. ROOF TYPE AND MATERIAL Multi-gable; asphalt	
		33. NO. OF BAYS FRONT 2 SIDE 2	
		34. WALL TREATMENT Brick	
		35. PLAN SHAPE Rectangular	
		36. CHANGES (EXPLAIN IN NO. 42) ADDITION (x) ALTERED (x) MOVED ()	
		37. CONDITION INTERIOR Good EXTERIOR Good	
		38. PRESERVATION UNDERWAY? YES (x) NO ()	
		39. ENDANGERED? BY WHAT? YES () NO (x)	
		40. VISIBLE FROM PUBLIC ROAD YES (x) NO ()	
		41. DISTANCE FROM AND FRONTAGE ON ROAD 32 ft.	
42. FURTHER DESCRIPTION OF IMPORTANT FEATURES Intersecting gables on east elevation. Aluminum awnings above 6 over 6 windows on north, south & east elevations. The east elevation has 4 over 4 windows on the side of an 8 over 8 picture			
43. HISTORY AND SIGNIFICANCE This building was constructed in 1938 for the Superintendent of Auto Theft for the St. Joseph Police Dept., W.W. Davis. The cost according to the building permit was \$2000. The lot of land to the south of the building was the site of a home that was razed in 1927. This would be a valuable addition to a historic district.			
44. DESCRIPTION OF ENVIRONMENT AND OUTBUILDINGS This house is located on the edge of a residential area south of Krug Park.		46. PREPARED BY William Stuck	
45. SOURCE OF INFORMATION City Directory, Field Survey Sanborn Map 1955, Building Permit # 9267		47. ORGANIZATION City of St. Joseph	
RETURN THIS FORM WHEN COMPLETED TO: OFFICE OF HISTORIC PRESERVATION PO BOX 176 JEFFERSON CITY, MO 65102 IF ADDITIONAL SPACE IS NEEDED, ATTACH SEPARATE SHEET(S) TO THIS FORM		48. DATE 11/99	
		49. REVISION DATE(S)	

#42. cont'd.

window. Newer wood deck w/ lattice screening on north elevation. There is a garage attached to the building as a split level. The taller gable on the south elevation continues on into a curve the form the roof of the garage. The deck is located on top of the garage. There is also elaborate brick arrangement in the gables. A brick porch w/ a metal railing is located on the east elevation. The entire property is surrounded by an ashlar retaining wall. On the south elevation of the retaining wall is stairs which probably led to the previous home located on the property.

2/11/01








MISSOURI HISTORIC PRESERVATION PROGRAM

ARCHITECTURAL/HISTORIC INVENTORY FORM

1. NO.		4. PRESENT LOCAL NAME(S) OR DESIGNATION(S) Erganian, Nick & Rose	
2. COUNTY Buchanan		5. OTHER NAME(S)	
3. LOCATION OF NEGATIVES City Hall			
6. SPECIFIC LEGAL LOCATION TOWNSHIP _____ RANGE _____ SECTION _____ IF CITY OR TOWN, STREET ADDRESS 3802 St. Joseph Ave.		16. THEMATIC CATEGORY Residential	
		28. NO. OF STORIES 2 1/2	
7. CITY OR TOWN IF RURAL, VICINITY St. Joseph		17. DATE(S) OR PERIOD 1910	
		29. BASEMENT YES <input checked="" type="checkbox"/> NO ()	
8. DESCRIPTION OF LOCATION Mille Rue E 40 Lot 5 Block 3 & Lot 6; also Krug Park Place Lot 1 & 2 Block 4		18. STYLE OR DESIGN Colonial Revival/ame	
		30. FOUNDATION MATERIAL Brick	
9. COORDINATES UTM LAT _____ LONG _____		19. ARCHITECT OR ENGINEER	
		31. WALL CONSTRUCTION Wood Frame	
10. SITE () STRUCTURE () BUILDING (x) OBJECT ()		20. CONTRACTOR OR BUILDER	
		32. ROOF TYPE AND MATERIAL Side Gable; asphalt	
11. ON NATIONAL REGISTER? YES () NO (x)		21. ORIGINAL USE, IF APPARENT Single Family Residence	
		33. NO. OF BAYS FRONT 2 SIDE 3	
12. IS IT ELIGIBLE YES (x) NO () As part of district		22. PRESENT USE Single Family Residence	
		34. WALL TREATMENT Wood siding	
13. PART OF ESTAB. HIST. DISTRICT YES () NO (x)		23. OWNERSHIP PUBLIC () PRIVATE (x)	
		35. PLAN SHAPE Rectangular	
14. DISTRICT POTENTIAL YES (x) NO ()		24. OWNER'S NAME AND ADDRESS IF KNOWN Erganian, Nick & Rose; 3802 St. Joseph Ave	
		36. CHANGES ADDITION () (EXPLAIN IN ALTERED (x) NO. 42) MOVED ()	
15. NAME OF ESTABLISHED DISTRICT		25. OPEN TO PUBLIC YES () NO (x)	
		37. CONDITION INTERIOR Good EXTERIOR Good	
42. FURTHER DESCRIPTION OF IMPORTANT FEATURES Enclosed porch on east elevation w/ 12 paned paired windows. One story hip roof bay on south elevation. The remaining windows all appear to be 1 over 1. Enclosed porch on west elevat-		26. LOCAL CONTACT PERSON OR ORGANIZATION City of St. Joseph	
		38. PRESERVATION UNDERWAY? YES (x) NO ()	
43. HISTORY AND SIGNIFICANCE This house was constructed in 1910 for Fred Walter, a contractor. Building permits show the cost at \$4000. This home is one of the three styles of homes in this district, colonial revival. Although there is dense tree coverage surrounding the building the condition of the home is good and it would help support the establishment of a historic district.		27. OTHER SURVEYS IN WHICH INCLUDED	
		39. ENDANGERED? BY WHAT? YES () NO (x)	
44. DESCRIPTION OF ENVIRONMENT AND OUTBUILDINGS This house is located on the edge of a residential area east of Krug Park.		40. VISIBLE FROM PUBLIC ROAD YES (x) NO ()	
		41. DISTANCE FROM AND FRONTAGE ON ROAD 25 ft.	
45. SOURCE OF INFORMATION City Directory, Field Survey, Sanborn Map 1955, Building Permit #6506			
RETURN THIS FORM WHEN COMPLETED TO: OFFICE OF HISTORIC PRESERVATION PO BOX 176 JEFFERSON CITY, MO 65102 PH. 573-751-7858		47. ORGANIZATION City of St. Joseph	
		48. DATE 11/99	
IF ADDITIONAL SPACE IS NEEDED, ATTACH SEPARATE SHEET(S) TO THIS FORM		49. REVISION DATE(S)	

#42. cont'd.

ion w/sloped roof & wood siding. A detached 3 car brick garage is located on the west elevation. There is a brick retaining wall on the east elevation.

A black and white photograph showing a utility pole in the foreground on the left. A sign is attached to the pole. In the background, a house is partially visible through a dense forest of trees. The ground is covered with low-lying vegetation and a path leads up a slight incline.

EMERGENCY
2 SNOW
ROUTE



