
MIDTOWN DISTRICT SURVEY
KANSAS CITY, MO.
SCALE: 0 40 80 160 320
N
CONSTRUCTION PERIOD
1850–1879
1880–1899
1900–1909
1910–1919
1920–1929
1930–1939
1940–1959
1960–1979
1980–
TWENTY FIFTH
TWENTY FOURTH TER
TWENTY SIXTH
TWENTY SEVENTH TER.
TWENTY SEVENTH
TWENTY EIGHTH
TWENTY NINTH
THIRTIETH
THIRTY-FIRST
26TH
27TH
WARWICK TRAFFIC WAY
McGEE
GILLHAM ROAD
HOLMES
CHARLOTTE
CAMPBELL
HARRISON
TROOST
OAK
LOCUST
PERSHING ROAD
UNION CEMETERY
GRAND

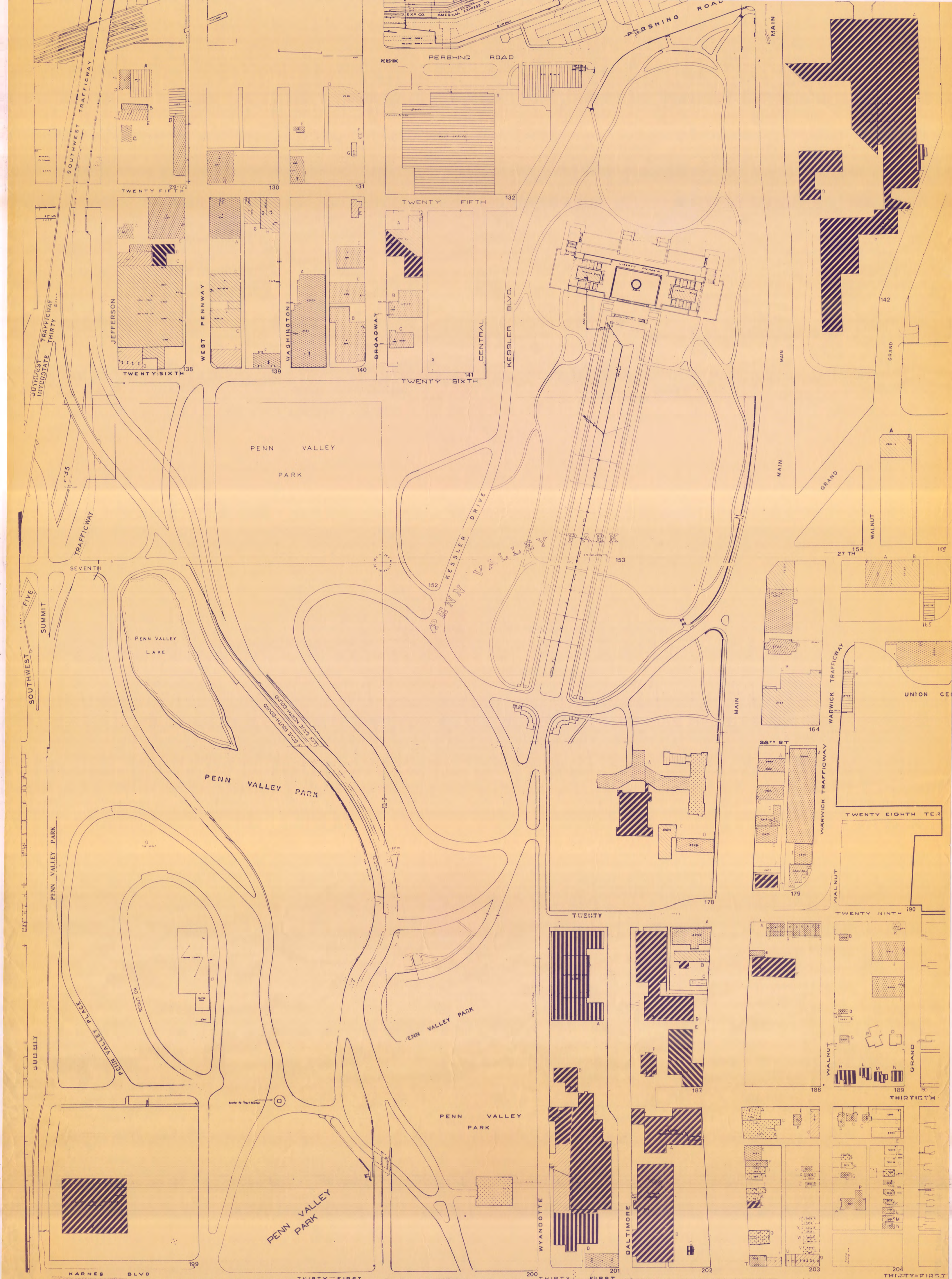

MIDTOWN DISTRICT SURVEY

KANSAS CITY, MO. ● SCALE:

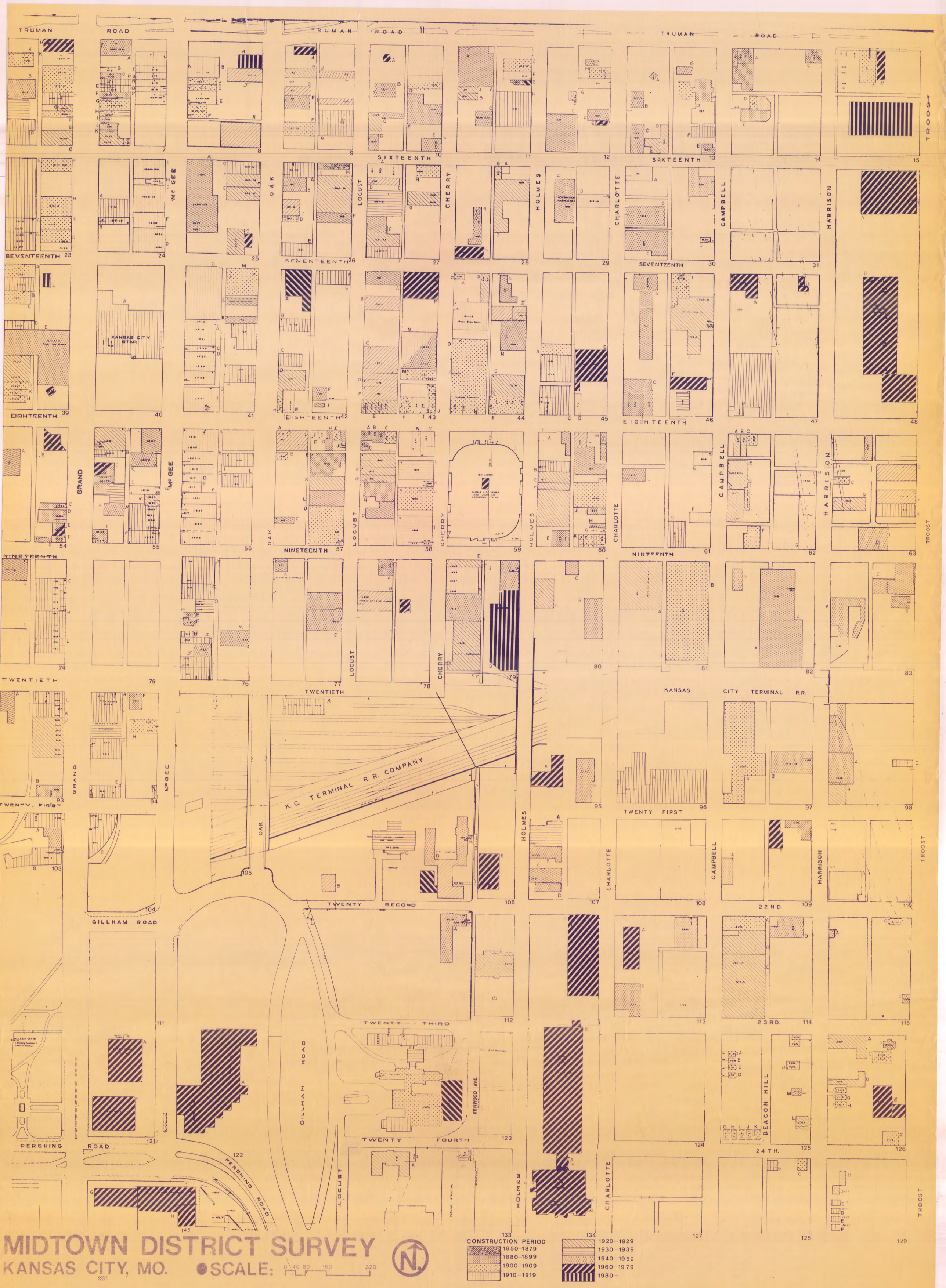

MIDTOWN DISTRICT SURVEY

KANSAS CITY, MO.

MIDTOWN DISTRICT SURVEY

KANSAS CITY, MO.

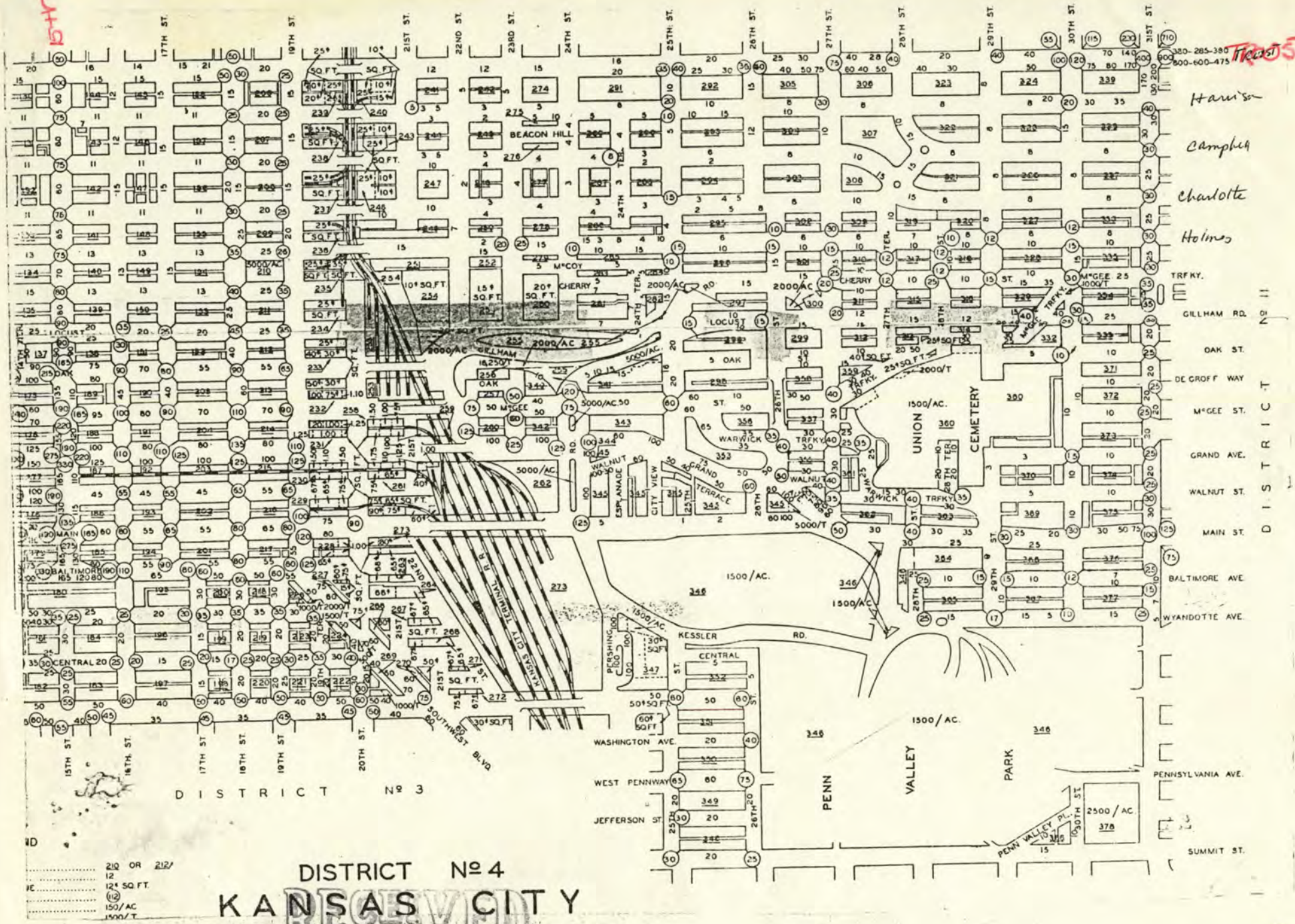

RECEIVED
OCT 0 2 1987
HISTORIC PRESERVATION
PROGRAM

Midtown Map

Proposed Maple Avenue Historic District

Printed on 06/22/2001
9:08 PM

Mapavehd
map

Address	Street	Photo #	Role	Comments
700	Broadway	20	3831134	
712	Broadway	21	3831134	
714	Broadway	22	3831134	
718	Broadway	23	3831134	
800	Broadway	24	3831134	
820	Broadway	1	3791134	
906	Broadway	2	3791134	
111	North Tenth	3	3791134	Faces Broadway
100	North Eleventh	4	3791134	Faces Broadway
1100	Broadway	5	3791134	
1102	Broadway	6	3791134	
1112	Broadway	7	3791134	
1120	Broadway	8	3791134	
1128	Broadway	9	3791134	
105	North Maple	6	5520134	Faces Broadway
721	Center	15	3831134	
807	Center	16	3831134	
901	Center	10	3821134	
903	Center	9	3821134	
909	Center	8	3821134	
911	Center	7	3821134	
915	Center	6	3821134	
919	Center	5	3821134	
921	Center	4	3821134	
923	Center	3	3821134	
1001	Center	2	3821134	
1007	Center	1	3821134	
1009	Center	24	3791134	
1021	Center	23	3791134	
1101	Center	22	3791134	
1103	Center	21	3791134	
1115	Center	20	3791134	
1117	Center	19	3791134	
1213	Center	5	5540134	
1215	Center	4	5540134	
1217	Center	3	5520134	
1219	Center	2	5540134	
1223	Center	1	5540134	
1225	Center	25	3811134	
1223	Center	23	3811134	
714	Center	20	3821134	
800	Center	3	3831134	
806	Center	2	3831134	
808	Center	1	3831134	
816	Center	24	3781134	
900	Center	23	3781134	
906	Center	11	3791134	On Hill St. Faces Center
910	Center	21	3781134	

Address	Street	Photo #	Role	Comments
912	Center	19	3781134	
914	Center	18	3781134	
918	Center	17	3781134	
922	Center	16	3781134	
926	Center	15	3781134	
1000	Center	14	3781134	
1012	Center	13	3781134	
1016	Center	12	3781134	
1020	Center	11	3781134	
1100	Center	10	3781134	
1114	Center	9	3781134	
1116	Center	8	3781134	
1206	Center	7	3781134	
1212	Center	6	3781134	
1216	Center	5	3781134	
1218	Center	4	3781134	
1220	Center	3	3781134	
1222	Center	2	3781134	
1226	Center	1	3781134	
1228	Center	24	3771134	
721	Bird	12	3791134	
723	Bird	13	3791134	
725	Bird	14	3791134	demolished
801	Bird	15	3791134	
803	Bird	16	3791134	
807	Bird	17	3791134	
809	Bird	18	3791134	
1001	Bird	22	3771134	
1005	Bird	21	3771134	
1009	Bird	20	3771134	
1015	Bird	19	3771134	
1019	Bird	18	3771134	
1213	Bird	14	3771134	
1215	Bird	13	3771134	
1229	Bird	15	3771134	
1237	Bird	6	3771134	
1241	Bird	5	3771134	
800	Bird	4	3831134	
804	Bird	5	3831134	
806	Bird	6	3831134	
814	Bird	7	3831134	
820	Bird	8	3831134	
828	Bird	9	3831134	
1234	Bird	12	3771134	
1236	Bird	11	3771134	
1238	Bird	10	3771134	
1240	Bird	9	3771134	
1242	Bird	8	3771134	

Address	Street	Photo #	Role	Comments
1244	Bird	7	3771134	
715	Hill	14	3821134	
721	Hill	13	3821134	
807	Hill	12	3821134	
920	Hill	19	3811134	
1000	Hill	18	3811134	
1004	Hill	17	3811134	
1012	Hill	16	3811134	
1100	Hill	14	3801113	
1001	Hill	20	3811134	Faces Bird
1106	Hill	15	3801113	
1112	Hill	16	3801113	
1116	Hill	17	3801113	
1200	Hill	18	3801113	
1208	Hill	19	3801113	
1214	Hill	20	3801113	
1218	Hill	21	3801113	
1222	Hill	22	3801113	
1228	Hill	23	3801113	
111	North Seventh	15	3821134	
115	North Seventh	16	3821134	
123	North Seventh	17	3821134	
107	North Eighth	2	3811134	
208	North Eighth	14	3831134	
212	North Eighth	13	3831134	
unknown	North Eighth	1	3811134	
114	North Ninth	19	3831134	
116	North Ninth	18	3831134	
118	North Ninth	17	3831134	
413	North Ninth	22	3811134	
415	North Ninth	21	3811134	
205	North Tenth	4	3811134	
213	North Tenth	3	3811134	
210	North Tenth	12	3831134	
218	North Tenth	11	3831134	
220	North Tenth	10	3831134	
109	Maple Avenue	5	3811134	
113	Maple Avenue	6	3811134	
117	Maple Avenue	7	3811134	
123	Maple Avenue	8	3811134	
203	Maple Avenue	9	3811134	
207	Maple Avenue	10	3811134	
124	Maple Avenue	19	3791134	
224	Maple Avenue	17	3771134	
215	Maple Avenue	11	3811134	
225	Maple Avenue	12	3811134	
3	Stillwell	13	3811134	
7	Stillwell	14	3811134	

Address	Street	Photo #	Role	Comments
9	Stillwell	15	3811134	
8	Stillwell	16	3771134	
206	Section	23	3771134	
314	Section	4	3771134	
318	Section	3	3771134	
416	Section	24	3801113	
418	Section	25	3801113	
426	Section	2	3771134	
	Outbuildings			
Near				
1112	Broadway	16	1290134	On alley
1120	Broadway	15	1290134	On alley
909	Center	20	1300134	On alley
911	Center	21	1300134	On alley
1009	Center	22	1290134	On left in photo
1021	Center	21	1290134	
1101	Center	19	1290134	On alley
1103	Center	18	1290134	On alley
1115	Center	17	1290134	On alley
1117	Center	14	1290134	On alley
900	Center	24	1300134	On alley
912	Center	22	1300134	On alley
1000	Center	23	1290134	On alley
1012	Center	24	1290134	On alley
1100	Center	2	1300134	On alley-slighty attached
1116	Center	3	1300134	On alley
1212	Center	6	1300134	On alley
1218	Center	7	1300134	On alley
809	Bird	25	1300134	On alley
220	N. Tenth	23	1300134	Faces Bird
1015	Bird	25	1290134	On alley
1019	Bird	1	1300134	On alley
1237	Bird	8	1300134	
1242	Bird	9	1300134	
1001	Hill	13	1300134	
1001	Hill	12	1300134	
1112	Hill	14	1300134	On alley
1112	Hill	15	1300134	On alley
1214	Hill	12	1290134	On alley
1222	Hill	13	1290134	
426	Section	16	1300134	On North Street
107	Eighth	19	1300134	
413	Ninth	18	1300134	
415	Ninth	17	1300134	
207	Maple Avenue	5	1300134	On alley
215	Maple Avenue	4	1300134	On alley
3	Stillwell	10	1300134	
7	Stillwell	11	1300134	