

with decoratively-carved tablets above a chain motif, and engaged columns. Above the entrances, stepped back and at the frieze level, are two small round mosaic tile designs with stone surrounds. Iron fence.



MISSOURI OFFICE OF HISTORIC PRESERVATION

ARCHITECTURAL/HISTORIC INVENTORY SURVEY FORM

CB 843

<p>1. NO. <u>34</u></p> <p>2. COUNTY <u>City of St. Louis</u></p> <p>3. LOCATION OF NEGATIVES <u>Landmarks Assn.</u></p>	<p>4. PRESENT LOCAL NAME(S) OR DESIGNATION(S) <u>8 755 0038</u> <u>Visual and Performing Arts Middle School</u></p> <p>5. OTHER NAME(S) <u>Humboldt School</u></p>	<p>1. NO</p> <p>2. COUNTY</p> <p>4. PRESENT LOCAL NAME(S) OR DESIGNATION(S)</p>
<p>6. SPECIFIC LEGAL LOCATION TOWNSHIP _____ RANGE _____ SECTION _____ IF CITY OR TOWN, STREET ADDRESS <u>2516 South Ninth</u></p> <p>7. CITY OR TOWN IF RURAL, VICINITY <u>St. Louis</u></p> <p>8. DESCRIPTION OF LOCATION</p> <div style="border: 1px solid black; padding: 5px; margin: 5px;"> </div>	<p>16. THEMATIC CATEGORY</p> <p>17. DATE(S) OR PERIOD <u>12/1908 - contract date</u></p> <p>18. STYLE OR DESIGN <u>Mixed Revival/Craftsman</u></p> <p>19. ARCHITECT OR ENGINEER <u>William B. Ittner</u></p> <p>20. CONTRACTOR OR BUILDER <u>Wall Brothers</u></p> <p>21. ORIGINAL USE, IF APPARENT <u>school</u></p> <p>22. PRESENT USE <u>middle school (6-8) (magnet)</u></p> <p>23. OWNERSHIP PUBLIC <input checked="" type="checkbox"/> PRIVATE <input type="checkbox"/></p> <p>24. OWNER'S NAME AND ADDRESS IF KNOWN <u>Board of Education of the City of St. Louis/915 Locust St. Louis, MO 63101</u></p> <p>25. OPEN TO PUBLIC? YES <input checked="" type="checkbox"/> NO <input type="checkbox"/> <u>limited</u></p> <p>26. LOCAL CONTACT PERSON OR ORGANIZATION</p> <p>27. OTHER SURVEYS IN WHICH INCLUDED</p>	<p>28. NO. OF STORES <u>3 & 1</u></p> <p>29. BASEMENT? YES <input type="checkbox"/> NO <input type="checkbox"/></p> <p>30. FOUNDATION MATERIAL <u>brick</u></p> <p>31. WALL CONSTRUCTION <u>masonry</u></p> <p>32. ROOF TYPE AND MATERIAL <u>gabled; red tile</u></p> <p>33. NO. OF BAYS <u>first floor</u> <u>FRONT 11 SIDE 6</u></p> <p>34. WALL TREATMENT <u>variegated brick</u></p> <p>35. PLAN SHAPE <u>rectangular</u></p> <p>36. CHANGES (EXPLAIN IN NO. 42) ADDITION <input type="checkbox"/> ALTERED <input type="checkbox"/> MOVED <input type="checkbox"/></p> <p>37. CONDITION INTERIOR _____ EXTERIOR <u>good</u></p> <p>38. PRESERVATION UNDERWAY? YES <input type="checkbox"/> NO <input type="checkbox"/></p> <p>39. ENDANGERED? BY WHAT? YES <input type="checkbox"/> NO <input checked="" type="checkbox"/></p> <p>40. VISIBLE FROM PUBLIC ROAD? YES <input checked="" type="checkbox"/> NO <input type="checkbox"/></p> <p>41. DISTANCE FROM AND FRONTAGE ON ROAD</p>
<p>9. COORDINATES UTM LAT _____ LONG _____</p> <p>10. SITE () BUILDING <input checked="" type="checkbox"/> STRUCTURE () OBJECT ()</p> <p>11. ON NATIONAL REGISTER? YES <input checked="" type="checkbox"/> NO <input type="checkbox"/></p> <p>12. IS IT ELIGIBLE? YES () NO ()</p> <p>13. PART OF ESTAB. HIST. DISTRICT? YES <input checked="" type="checkbox"/> NO ()</p> <p>14. DISTRICT POTENTIAL? YES () NO ()</p> <p>15. NAME OF ESTABLISHED DISTRICT <u>Soulard National Register District</u></p>	<p>42. FURTHER DESCRIPTION OF IMPORTANT FEATURES <u>The Humboldt School was the first elementary school Ittner designed with an auditorium (seats 463). Its twin stair towers dominate, having open pointed arches, corbelled & dentilled cornices and exposed rafters, with corbelled blind arches below. The red brick foundation gives way above to a brown and yellow mix, with a basketweave pattern in the gables, continuing around the building in the frieze. One-story, 7-bay section projects to the sidewalk, having a dentilled cornice, corbelling at the corners, (over)</u></p>	<p>5. OTHER NAME(S)</p> <div style="border: 2px solid black; padding: 10px; text-align: center; width: fit-content; margin: auto;"> <p>PHOTO MUST BE PROVIDED</p> </div>
<p>43. HISTORY AND SIGNIFICANCE <u>Originally named for naturalist Alexander Humboldt (1769-1859). Original cost \$181,131.</u></p>	<p>44. DESCRIPTION OF ENVIRONMENT AND OUTBUILDINGS</p>	<p>45. SOURCES OF INFORMATION <u>St. Louis Board of Education Archives at Harris-Stowe State College; St. Louis City Hall records</u></p>
<p>RETURN THIS FORM WHEN COMPLETED TO: OFFICE OF HISTORIC PRESERVATION P.O. BOX 176 JEFFERSON CITY, MISSOURI 65102 PH. 314-751-4096</p> <p>IF ADDITIONAL SPACE IS NEEDED, ATTACH SEPARATE SHEET TO THIS FORM</p>		<p>46. PREPARED BY <u>Cynthia Longwisch</u></p> <p>47. ORGANIZATION <u>Landmarks Assn. of St. Louis</u></p> <p>48. DATE <u>5/87</u></p> <p>49. REVISION DATE(S)</p>

a flat roof, and seven pointed-arched windows with four round windows above; the latter filled with mosaic tiles depicting a skater, writer, shoemaker and climber. The pointed arches are repeated in the second floor of the body of the building; these are blind above with tracery below. Other windows are rectilinear, with soldier arches. Dentilled cornice of the center unit returns around the rest of the building at the second-story sill level. Grade slopes away from the building toward the rear. Iron fence.



ITTNER SCHOOLS SURVEY

Visual & Performing Arts Middle
School

(Humboldt School)

2516 South Ninth

St. Louis, MO

#34 of 47

Photographer: Cynthia Longwisch

Date: February 1987

Negative: Landmarks Assn. of
St. Louis, Inc.

Camera facing northeast

8-1-19

MISSOURI OFFICE OF HISTORIC PRESERVATION

ARCHITECTURAL/HISTORIC INVENTORY SURVEY FORM

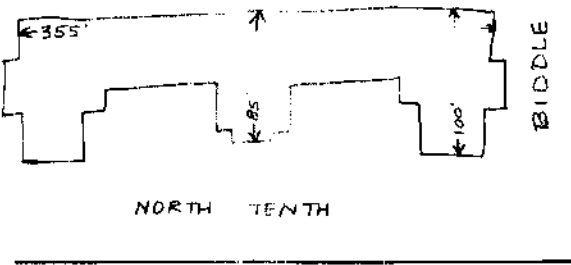
CB 560

1. NO. <p style="text-align: center;">20</p>	4. PRESENT LOCAL NAME(S) OR DESIGNATION(S) <p style="text-align: center;">Henry School</p>
2. COUNTY City of St. Louis	5. OTHER NAME(S) <p style="text-align: center;">Shields (original)</p>
3. LOCATION OF NEGATIVES Landmarks Assn.	

6. SPECIFIC LEGAL LOCATION TOWNSHIP _____ RANGE _____ SECTION _____ IF CITY OR TOWN, STREET ADDRESS <p style="text-align: center;">1220 North Tenth</p>	16. THEMATIC CATEGORY	28. NO. OF STORIES <u>2</u>
--	-----------------------	-----------------------------

7. CITY OR TOWN IF RURAL, VICINITY <p style="text-align: center;">St. Louis</p>	17. DATE(S) OR PERIOD <p style="text-align: center;">1/1905 - contract date</p>	29. BASEMENT? YES (X) NO ()
--	--	------------------------------

8. DESCRIPTION OF LOCATION	18. STYLE OR DESIGN <p style="text-align: center;">Jacobethan</p>	30. FOUNDATION MATERIAL <p style="text-align: center;">brick with stone</p>
----------------------------	--	--



9. COORDINATES UTM LAT _____ LONG _____	19. ARCHITECT OR ENGINEER <p style="text-align: center;">William B. Ittner</p>	31. WALL CONSTRUCTION <p style="text-align: center;">masonry</p>
--	---	---

10. SITE () STRUCTURE () BUILDING (X) OBJECT ()	20. CONTRACTOR OR BUILDER <p style="text-align: center;">H. Lloyd Building</p>	32. ROOF TYPE AND MATERIAL <p style="text-align: center;">gabled; asphalt tile</p>
---	---	---

11. ON NATIONAL REGISTER? YES () NO (X)	21. ORIGINAL USE, IF APPARENT <p style="text-align: center;">school</p>	33. NO. OF BAYS FRONT 15 SIDE
--	--	-------------------------------

12. IS IT ELIGIBLE? YES () NO ()	22. PRESENT USE <p style="text-align: center;">elementary school (K-5)</p>	34. WALL TREATMENT <p style="text-align: center;">red brick</p>
------------------------------------	---	--

13. PART OF ESTAB. HIST. DISTRICT? YES () NO (X)	23. OWNERSHIP PUBLIC (X) PRIVATE ()	35. PLAN SHAPE <u>E</u>
---	--------------------------------------	-------------------------

14. D.STRIC POTENTIAL? YES () NO ()	24. OWNER'S NAME AND ADDRESS IF KNOWN <p style="text-align: center;">Board of Education of the City of St. Louis/915 Locust St. Louis, MO 63101</p>	36. CHANGES (EXPLAIN IN NO. 42) ADDITION () ALTERED () MOVED ()
---------------------------------------	--	--

15. NAME OF ESTABLISHED DISTRICT	25. OPEN TO PUBLIC? YES (X) NO () <p style="text-align: center;">limited</p>	37. CONDITION INTERIOR _____ EXTERIOR <u>good</u>
----------------------------------	--	---

16. NAME OF ESTABLISHED DISTRICT	26. LOCAL CONTACT PERSON OR ORGANIZATION	38. PRESERVATION UNDERWAY? YES () NO ()
----------------------------------	--	---

17. NAME OF ESTABLISHED DISTRICT	27. OTHER SURVEYS IN WHICH INCLUDED	39. ENDANGERED? BY WHAT? YES () NO (X)
----------------------------------	-------------------------------------	---

18. NAME OF ESTABLISHED DISTRICT	28. NAME OF ESTABLISHED DISTRICT	40. VISIBLE FROM PUBLIC ROAD? YES (X) NO ()
----------------------------------	----------------------------------	--

19. NAME OF ESTABLISHED DISTRICT	29. NAME OF ESTABLISHED DISTRICT	41. DISTANCE FROM AND FRONTAGE ON ROAD
----------------------------------	----------------------------------	--

42. FURTHER DESCRIPTION OF IMPORTANT FEATURES One-story, square bay projects forward in the center of the main body of the building, having a flat roof and raised brick diapering at the cornice that matches the rest of the building. The parapeted gables are filled with the same raised diapering and feature small round-arched windows. The raised diapered cornice returns at the sides and around the two stair towers. These are located in the corners made by the wings; they feature triple horseshoe arches trimmed in stone and basketweave patterned brick at the first floor. Random, rough-faced limestone insets highlight the brick ground floor.

43. HISTORY AND SIGNIFICANCE Raised brick wreaths fit between 1st & 2nd floor windows. (over)

Named for American patriot Patrick Henry (1736-1799). Original cost: \$195,511.

44. DESCRIPTION OF ENVIRONMENT AND OUTBUILDINGS	45. SOURCES OF INFORMATION St. Louis Board of Education Archives at Harris-Stowe State College; St. Louis City Hall records	46. PREPARED BY <p style="text-align: center;">Cynthia Longwisch</p>
---	---	---

47. ORGANIZATION Landmarks Assn. of St. Louis	48. DATE 4/87	49. REVISION DATE(S)
--	------------------	----------------------

RETURN THIS FORM WHEN COMPLETED TO: OFFICE OF HISTORIC PRESERVATION P.O. BOX 176 JEFFERSON CITY, MISSOURI 65102 PH. 314-751-4096	46. PREPARED BY <p style="text-align: center;">Cynthia Longwisch</p>	47. ORGANIZATION Landmarks Assn. of St. Louis
---	---	--

48. DATE 4/87	49. REVISION DATE(S)	
------------------	----------------------	--

IF ADDITIONAL SPACE IS NEEDED, ATTACH SEPARATE SHEET(S) TO THIS FORM

Windows have pressed-brick surrounds and stone sills. Elaborate tiered landscaping leads up to the entrances, which flank the 1-story center bay; brick and limestone retaining walls have brick balustrades and stone coping. Chimneys feature corbeling and blind arches. Two small square dormers. Iron fence.



ITTNER SCHOOLS SURVEY

Patrick Henry School

(Shields School)

1220 North Tenth

St. Louis, MO

#20 of 47

Photographer: Cynthia Longwisch

Date: March 1987

Negative: Landmarks Assn. of
St. Louis, Inc.

Camera facing northeast

MISSOURI OFFICE OF HISTORIC PRESERVATION

ARCHITECTURAL/HISTORIC INVENTORY SURVEY FORM

CB 362

<p>1. NO. <u>26</u></p> <p>2. COUNTY <u>City of St. Louis</u></p> <p>3. LOCATION OF NEGATIVES <u>Landmarks Assn.</u></p>	<p>4. PRESENT LOCAL NAME(S) OR DESIGNATION(S) <u>Webster Middle School</u></p> <p>5. OTHER NAME(S) <u>Webster School</u></p>	<p style="text-align: right;"><u>8755 0031</u></p>
<p>6. SPECIFIC LEGAL LOCATION TOWNSHIP _____ RANGE _____ SECTION _____ IF CITY OR TOWN, STREET ADDRESS <u>2127 North Eleventh</u></p> <p>7. CITY OR TOWN IF RURAL, VICINITY <u>St. Louis</u></p> <p>8. DESCRIPTION OF LOCATION <u>MAP 27</u></p> <div style="text-align: center;"> </div> <p>9. COORDINATES UTM LAT _____ LONG _____</p> <p>10. SITE () STRUCTURE () BUILDING (X) OBJECT ()</p> <p>11. ON NATIONAL REGISTER? YES (X) NO ()</p> <p>12. IS IT ELIGIBLE? YES () NO ()</p> <p>13. PART OF ESTAB. HIST. DISTRICT? YES (X) NO ()</p> <p>14. DISTRICT POTENTIAL? YES () NO ()</p> <p>15. NAME OF ESTABLISHED DISTRICT <u>Old North St. Louis National Register District (Formerly Murphy-Blair)</u></p>	<p>16. THEMATIC CATEGORY</p> <p>17. DATE(S) OR PERIOD <u>12/1906 - contract date</u></p> <p>18. STYLE OR DESIGN <u>Mixed Revival/Craftsman</u></p> <p>19. ARCHITECT OR ENGINEER <u>William B. Ittner</u></p> <p>20. CONTRACTOR OR BUILDER <u>E. C. Gerhard Building</u></p> <p>21. ORIGINAL USE, IF APPARENT <u>School</u></p> <p>22. PRESENT USE <u>middle school (6-8)</u></p> <p>23. OWNERSHIP PUBLIC (X) PRIVATE ()</p> <p>24. OWNER'S NAME AND ADDRESS IF KNOWN <u>Board of Education of the City of St. Louis/915 Locust St. Louis, MO 63101</u></p> <p>25. OPEN TO PUBLIC? YES (X) NO () <u>limited</u></p> <p>26. LOCAL CONTACT PERSON OR ORGANIZATION</p> <p>27. OTHER SURVEYS IN WHICH INCLUDED</p>	<p>28. NO. OF STORIES <u>3</u></p> <p>29. BASEMENT? YES (X) NO ()</p> <p>30. FOUNDATION MATERIAL <u>limestone with brick</u></p> <p>31. WALL CONSTRUCTION <u>masonry</u></p> <p>32. ROOF TYPE AND MATERIAL <u>flat</u></p> <p>33. NO. OF BAYS FRONT <u>16</u> SIDE <u>6</u></p> <p>34. WALL TREATMENT <u>variegated red brick</u></p> <p>35. PLAN SHAPE <u>U</u></p> <p>36. CHANGES (EXPLAIN IN NO. 42) ADDITION () ALTERED (X) MOVED ()</p> <p>37. CONDITION INTERIOR _____ EXTERIOR <u>good</u></p> <p>38. PRESERVATION UNDERWAY? YES () NO ()</p> <p>39. ENDANGERED? BY WHAT? YES () NO (X)</p> <p>40. VISIBLE FROM PUBLIC ROAD? YES (X) NO ()</p> <p>41. DISTANCE FROM AND FRONTAGE ON ROAD</p>
<p>42. FURTHER DESCRIPTION OF IMPORTANT FEATURES <u>Twin towers distinguish this school each featuring open brick arcading with stone trim, a stone string course and small stone-coped parapets. Between the towers, round-arched arcading of stucco runs the length of the 3rd floor, each having a tiny round window in the center. This pattern is repeated below in the newer, non-contributing addition. Basement windows have brick surrounds set into rough-faced limestone foundation. Stone water table & coping on wings' parapets. Eaves have wide overhangs with exposed rafter ends.</u></p>		<p>PHOTO MUST BE PROVIDED</p>
<p>43. HISTORY AND SIGNIFICANCE <u>Named for statesman and orator Daniel Webster (1782-1852). Original cost: \$176,410.</u></p>		
<p>44. DESCRIPTION OF ENVIRONMENT AND OUTBUILDINGS</p>		
<p>45. SOURCES OF INFORMATION <u>St. Louis Board of Education Archives at Harris-Stowe State College; St. Louis City Hall records</u></p>		<p>46. PREPARED BY <u>Cynthia Longwisch</u></p> <p>47. ORGANIZATION <u>Landmarks Assn. of St. Louis</u></p> <p>48. DATE <u>5/87</u></p> <p>49. REVISION DATE(S)</p>

RETURN THIS FORM WHEN COMPLETED TO: OFFICE OF HISTORIC PRESERVATION
P.O. BOX 176
JEFFERSON CITY, MISSOURI 65102
PH. 314-751-4096

IF ADDITIONAL SPACE IS NEEDED, ATTACH SEPARATE SHEET(S) TO THIS FORM



ITTNER SCHOOLS SURVEY

Webster School

2127 North Eleventh

St. Louis, MO

#26 of 47

Photographer: Cynthia Longwisch

Date: March 1987

Negative: Landmarks Association
of St. Louis, Inc.

Camera facing northwest

MISSOURI OFFICE OF HISTORIC PRESERVATION

ARCHITECTURAL/HISTORIC INVENTORY SURVEY FORM

CB 1189

<p>1. NO. 17</p> <p>2. COUNTY City of St. Louis</p> <p>3. LOCATION OF NEGATIVES Landmarks Assn.</p>	<p>4. PRESENT LOCAL NAME(S) OR DESIGNATION(S) X733 2002 Clay School</p> <p>5. OTHER NAME(S)</p>	
<p>6. SPECIFIC LEGAL LOCATION TOWNSHIP _____ RANGE _____ SECTION _____ IF CITY OR TOWN, STREET ADDRESS 3820 North Fourteenth</p> <p>7. CITY OR TOWN IF RURAL, VICINITY St. Louis</p> <p>8. DESCRIPTION OF LOCATION NORTH ELEVENTH</p> <div style="text-align: center;"> </div> <p>9. COORDINATES UTM LAT _____ LONG _____</p> <p>10. SITE () STRUCTURE () BUILDING (X) OBJECT ()</p> <p>11. ON NATIONAL REGISTER? YES () NO (X)</p> <p>12. IS IT ELIGIBLE? YES () NO ()</p> <p>13. PART OF ESTAB. HIST. DISTRICT? YES (X) NO ()</p> <p>14. DISTRICT POTENTIAL? YES () NO ()</p> <p>15. NAME OF ESTABLISHED DISTRICT Hyde Park Certified Local Historic District</p>	<p>16. THEMATIC CATEGORY</p> <p>17. DATE(S) OR PERIOD 9/1904 - contract date</p> <p>18. STYLE OR DESIGN Classical Revival</p> <p>19. ARCHITECT OR ENGINEER William B. Ittner</p> <p>20. CONTRACTOR OR BUILDER Helm Building</p> <p>21. ORIGINAL USE, IF APPARENT school</p> <p>22. PRESENT USE elementary school (K-5)</p> <p>23. OWNERSHIP PUBLIC (X) PRIVATE ()</p> <p>24. OWNER'S NAME AND ADDRESS IF KNOWN Board of Education of the City of St. Louis/915 Locust St. Louis, MO 63101</p> <p>25. OPEN TO PUBLIC? YES (X) NO () limited</p> <p>26. LOCAL CONTACT PERSON OR ORGANIZATION</p> <p>27. OTHER SURVEYS IN WHICH INCLUDED</p>	<p>28. NO. OF STORIES 2</p> <p>29. BASEMENT? YES (X) NO ()</p> <p>30. FOUNDATION MATERIAL limestone</p> <p>31. WALL CONSTRUCTION masonry</p> <p>32. ROOF TYPE AND MATERIAL flat</p> <p>33. NO. OF BAYS FRONT 11 SIDE</p> <p>34. WALL TREATMENT red brick w/culls</p> <p>35. PLAN SHAPE modified H</p> <p>36. CHANGES (EXPLAIN IN NO. 42) ADDITION () ALTERED () MOVED ()</p> <p>37. CONDITION INTERIOR _____ EXTERIOR good</p> <p>38. PRESERVATION UNDERWAY? YES () NO ()</p> <p>39. ENDANGERED? BY WHAT? YES () NO (X)</p> <p>40. VISIBLE FROM PUBLIC ROAD? YES (X) NO ()</p> <p>41. DISTANCE FROM AND FRONTAGE ON ROAD</p>
<p>42. FURTHER DESCRIPTION OF IMPORTANT FEATURES Built above grade, this school is surrounded by an iron fence and reached by climbing two sets of steps flanked by short limestone walls. Stone is used extensively throughout, including the water table, coping, some window surrounds, cornice, parapet balustrades, and most of the monumental entrance bay. The latter features paired pillars on a rusticated base, topped with a triangular pediment which has a centered wreath motif. Corners feature brick quoining, and ground floor is laid in horizontal grooves for a rusticated effect.</p>		<p>PHOTO MUST BE PROVIDED</p>
<p>43. HISTORY AND SIGNIFICANCE School is named for American statesman/orator Henry Clay (1777-1852). Original cost: \$150,189.</p>		
<p>44. DESCRIPTION OF ENVIRONMENT AND OUTBUILDINGS</p>		
<p>45. SOURCES OF INFORMATION St. Louis Board of Education Archives at Harris-Stowe State College; St. Louis City Hall Records.</p>		<p>46. PREPARED BY Cynthia Longwisch</p> <p>47. ORGANIZATION Landmarks Assn. of St. Louis</p> <p>48. DATE 4/87</p> <p>49. REVISION DATE(S)</p>

RETURN THIS FORM WHEN COMPLETED TO: OFFICE OF HISTORIC PRESERVATION
P.O. BOX 176
JEFFERSON CITY, MISSOURI 65102
PH. 314-751-4096

IF ADDITIONAL SPACE IS NEEDED, ATTACH SEPARATE SHEET(S) TO THIS FORM



ITTNER SCHOOLS SURVEY

Clay School
3820 North Fourteenth
St. Louis, MO

#17 of 47

Photographer: Cynthia Longwisch

Date: March 1987

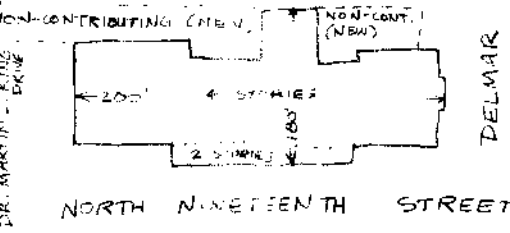
Negative: Landmarks Association
of St. Louis, Inc.

Camera facing northwest


MISSOURI OFFICE OF HISTORIC PRESERVATION

ARCHITECTURAL/HISTORIC INVENTORY SURVEY FORM

CB 944

1. NO. 37	4. PRESENT LOCAL NAME(S) OR DESIGNATION(S) Center for Management, Law and Public Policy	1. NO.
2. COUNTY City of St. Louis	5. OTHER NAME(S) Franklin School	
3. LOCATION OF NEGATIVES Landmarks Assn.		
6. SPECIFIC LEGAL LOCATION TOWNSHIP _____ RANGE _____ SECTION _____ IF CITY OR TOWN, STREET ADDRESS 814 North Nineteenth	16. THEMATIC CATEGORY 17. DATE(S) OR PERIOD 6/1909 - contract date	28. NO. OF STORIES 4 & 2 29. BASEMENT? YES () NO ()
7. CITY OR TOWN IF RURAL, VICINITY St. Louis	18. STYLE OR DESIGN Classical Revival	30. FOUNDATION MATERIAL brick
8. DESCRIPTION OF LOCATION 	19. ARCHITECT OR ENGINEER William B. Ittner	31. WALL CONSTRUCTION masonry
9. COORDINATES UTM LAT _____ LONG _____	20. CONTRACTOR OR BUILDER E. C. Gerhard	32. ROOF TYPE AND MATERIAL flat
10. SITE () STRUCTURE () BUILDING (X) OBJECT ()	21. ORIGINAL USE, IF APPARENT elementary school	33. NO. OF BAYS (1st floor) FRONT 9 SIDE 6
11. ON NATIONAL REGISTER? YES () NO (X)	22. PRESENT USE vocational high school	34. WALL TREATMENT dark red brick w/culls
12. IS IT ELIGIBLE? YES () NO ()	23. OWNERSHIP PUBLIC (X) PRIVATE ()	35. PLAN SHAPE see diagram
13. PART OF ESTAB. HIST. DISTRICT? YES () NO (X)	24. OWNER'S NAME AND ADDRESS IF KNOWN Board of Education of the City of St. Louis/915 Locust St. Louis, MO 63101	36. CHANGES (EXPLAIN IN NO. 42) ADDITION (X) ALTERED () MOVED ()
15. NAME OF ESTABLISHED DISTRICT	25. OPEN TO PUBLIC? limited YES (X) NO ()	37. CONDITION INTERIOR _____ EXTERIOR good
	26. LOCAL CONTACT PERSON OR ORGANIZATION	38. PRESERVATION UNDERWAY? YES () NO ()
	27. OTHER SURVEYS IN WHICH INCLUDED	39. ENDANGERED? BY WHAT? YES () NO (X)
		40. VISIBLE FROM PUBLIC ROAD? YES (X) NO ()
		41. DISTANCE FROM AND FRONTAGE ON ROAD

42. FURTHER DESCRIPTION OF IMPORTANT FEATURES
 Balustraded, 2-story block projects out from the 4-story remainder of the building; it features quoined corners and window surrounds, stone lintel course & cornice and stone "Franklin School" plaques. The taller portion of the building also features corner quoining. Flat arches over windows have stone keystones. Stone is also used as a lintel course in the 4th story and for the modillions, water table and entrance surrounds (cornice is copper). Ground floor of 4-story portion is rusticated.



43. HISTORY AND SIGNIFICANCE
 Originally named for Benjamin Franklin (1706-90), statesman. Built initially as a "colored" elementary school; used briefly as Franklin Branch High School in the early 1930s; used as an elementary school in the 1950s-60s; more recently used as a vocational secondary school. Original cost: \$214,528.

44. DESCRIPTION OF ENVIRONMENT AND OUTBUILDINGS

45. SOURCES OF INFORMATION
St. Louis Board of Education Archives at Harris-Stowe State College; St. Louis City Hall records

46. PREPARED BY
Cynthia Longwisch

47. ORGANIZATION
Landmarks Assn. of St. Louis

RETURN THIS FORM WHEN COMPLETED TO:
 OFFICE OF HISTORIC PRESERVATION
 P.O. BOX 176
 JEFFERSON CITY, MISSOURI 65102
 PH. 314-751-4096

48. DATE
5/87

49. REVISION DATE(S)

IF ADDITIONAL SPACE IS NEEDED, ATTACH SEPARATE SHEETS TO THIS FORM

brick (grooved pattern). South (side) elevation features a multi-story bay window. New additions to rear. Some windows have been filled in with wood, notably the center three bays.



ITTNER SCHOOLS SURVEY

Center For Management, Law &
Public Policy
(Franklin School)
814 North Nineteenth
St. Louis, MO

#37 of 47

Photographer: Cynthia Longwisch

Date: March 1987

Negative: Landmarks Assn. of
St. Louis, Inc.

Camera facing southeast

MISSOURI OFFICE OF HISTORIC PRESERVATION

ARCHITECTURAL/HISTORIC INVENTORY SURVEY FORM

CB 3699E

<p>1. NO. <u>9</u></p> <p>2. COUNTY <u>City of St. Louis</u></p> <p>3. LOCATION OF NEGATIVES <u>Landmarks Assn.</u></p>	<p>4. PRESENT LOCAL NAME(S) OR DESIGNATION(S) <u>Marshall School</u> 3755004</p> <p>5. OTHER NAME(S)</p>	<p>1. NO.</p> <p>2. COUNTY</p> <p>4. PRESENT LOCAL NAME(S) OR DESIGNATION(S)</p> <p>5. OTHER NAME(S)</p>
<p>6. SPECIFIC LEGAL LOCATION TOWNSHIP _____ RANGE _____ SECTION _____ IF CITY OR TOWN, STREET ADDRESS <u>4342 Aldine</u></p> <p>7. CITY OR TOWN IF RURAL, VICINITY <u>St. Louis</u></p> <p>8. DESCRIPTION OF LOCATION</p> <div style="text-align: center;"> </div> <p>9. COORDINATES UTM LAT _____ LONG _____</p> <p>10. SITE () STRUCTURE () BUILDING (X) OBJECT ()</p> <p>11. ON NATIONAL REGISTER? YES () NO (X)</p> <p>12. IS IT ELIGIBLE? YES () NO ()</p> <p>13. PART OF ESTAB. HIST. DISTRICT? YES (X) NO ()</p> <p>14. DISTRICT POTENTIAL? YES () NO ()</p> <p>15. NAME OF ESTABLISHED DISTRICT <u>The Ville Local Historic District</u></p>	<p>16. THEMATIC CATEGORY</p> <p>17. DATE(S) OR PERIOD <u>6/1900 - contract date</u></p> <p>18. STYLE OR DESIGN <u>Classical Revival</u></p> <p>19. ARCHITECT OR ENGINEER <u>William B. Ittner</u></p> <p>20. CONTRACTOR OR BUILDER <u>Adam Bauer</u></p> <p>21. ORIGINAL USE, IF APPARENT <u>school</u></p> <p>22. PRESENT USE <u>elementary school (K-5)</u></p> <p>23. OWNERSHIP PUBLIC (X) PRIVATE ()</p> <p>24. OWNER'S NAME AND ADDRESS IF KNOWN <u>Board of Education of the City of St. Louis/915 Locust St. Louis, MO 63101</u></p> <p>25. OPEN TO PUBLIC? YES (X) NO () <u>limited</u></p> <p>26. LOCAL CONTACT PERSON OR ORGANIZATION</p> <p>27. OTHER SURVEYS IN WHICH INCLUDED</p>	<p>28. NO. OF STORIES <u>3</u></p> <p>29. BASEMENT? YES (X) NO ()</p> <p>30. FOUNDATION MATERIAL <u>stone</u></p> <p>31. WALL CONSTRUCTION <u>masonry</u></p> <p>32. ROOF TYPE AND MATERIAL <u>hipped; asphalt shingles</u></p> <p>33. NO. OF BAYS FRONT <u>15</u> SIDE <u>7</u> (ground floor)</p> <p>34. WALL TREATMENT <u>red brick</u></p> <p>35. PLAN SHAPE <u>T</u></p> <p>36. CHANGES (EXPLAIN IN NO. 42) ADDITION () ALTERED () MOVED ()</p> <p>37. CONDITION INTERIOR _____ EXTERIOR <u>good</u></p> <p>38. PRESERVATION UNDERWAY? YES () NO ()</p> <p>39. ENDANGERED? BY WHAT? YES () NO (X)</p> <p>40. VISIBLE FROM PUBLIC ROAD? YES (X) NO ()</p> <p>41. DISTANCE FROM AND FRONTAGE ON ROAD</p>
<p>42. FURTHER DESCRIPTION OF IMPORTANT FEATURES <u>Ground floor brick laid in a grooved pattern accenting the windows; secondary entrances have terra cotta surrounds featuring swag motifs. Primary entrance has projecting grooved brick surround with terra cotta entablature; doorway is capped with broken pediment and bust, also of terra cotta. Stone water table. Terra cotta cornices cap the 2nd and 3rd stories, more elaborately moulded on the elevation's center section. Eave has bracketed overhang. Cupola. Iron fence.</u></p>		<p>PHOTO MUST BE PROVIDED</p>
<p>43. HISTORY AND SIGNIFICANCE <u>Named after American jurist John Marshall (1755-1835). Original cost: \$109,951.</u></p>		
<p>44. DESCRIPTION OF ENVIRONMENT AND OUTBUILDINGS</p>		
<p>45. SOURCES OF INFORMATION <u>St. Louis Board of Education Archives at Harris Stowe State College; St. Louis City Hall records</u></p>		<p>46. PREPARED BY <u>Cynthia Longwisch</u></p> <p>47. ORGANIZATION <u>Landmarks Assn. of St. L.</u></p> <p>48. DATE <u>4/87</u> 49. REVISION DATE(S)</p>

RETURN THIS FORM WHEN COMPLETED TO: OFFICE OF HISTORIC PRESERVATION
P.O. BOX 176
JEFFERSON CITY, MISSOURI 65102
PH. 314-751-4096

IF ADDITIONAL SPACE IS NEEDED, ATTACH SEPARATE SHEETS TO THIS FORM



ITTNER SCHOOLS SURVEY

John Marshall School

4342 Aldine

St. Louis, MO

#9 of 47

Photographer: Cynthia Longwisch

Date: March 1987

Negative: Landmarks Association
of St. Louis, Inc.

Camera facing southwest

MISSOURI OFFICE OF HISTORIC PRESERVATION

ARCHITECTURAL/HISTORIC INVENTORY SURVEY FORM

CB 1339

<p>1. NO. <u>19</u></p> <p>2. COUNTY <u>City of St. Louis</u></p> <p>3. LOCATION OF NEGATIVES <u>Landmarks Assn.</u></p>	<p>4. PRESENT LOCAL NAME(S) OR DESIGNATION(S) <u>Sigel School</u></p> <p>5. OTHER NAME(S)</p>	<p>1. NO.</p> <p>2. COUNTY</p> <p>4. PRESENT LOCAL NAME(S) OR DESIGNATION(S)</p> <p>5. OTHER NAME(S)</p> <p>6. VETERAN NAME(S)</p> <p>7. VETERAN NUMBER</p>
<p>6. SPECIFIC LEGAL LOCATION TOWNSHIP _____ RANGE _____ SECTION _____ IF CITY OR TOWN, STREET ADDRESS <u>2050 Allen</u></p> <p>7. CITY OR TOWN IF RURAL, VICINITY <u>St. Louis</u></p> <p>8. DESCRIPTION OF LOCATION</p> <div style="border: 1px solid black; padding: 5px; margin: 5px;"> </div> <p>9. COORDINATES UTM LAT _____ LONG _____</p> <p>10. SITE () STRUCTURE () BUILDING (X) OBJECT ()</p> <p>11. ON NATIONAL REGISTER? YES (X) NO ()</p> <p>12. IS IT ELIGIBLE? YES () NO ()</p> <p>13. PART OF ESTAB. HIST. DISTRICT? YES (X) NO ()</p> <p>14. DISTRICT POTENTIAL? YES () NO ()</p> <p>15. NAME OF ESTABLISHED DISTRICT <u>McKinley Fox National Register Dist.</u></p>	<p>16. THEMATIC CATEGORY</p> <p>17. DATE(S) OR PERIOD <u>3/1905 - contract date</u></p> <p>18. STYLE OR DESIGN <u>Mixed Revival/Craftsman</u></p> <p>19. ARCHITECT OR ENGINEER <u>William B. Ittner</u></p> <p>20. CONTRACTOR OR BUILDER <u>Fred Boeke</u></p> <p>21. ORIGINAL USE, IF APPARENT <u>school</u></p> <p>22. PRESENT USE <u>elementary school (K-5)</u></p> <p>23. OWNERSHIP PUBLIC (X) PRIVATE ()</p> <p>24. OWNER'S NAME AND ADDRESS IF KNOWN <u>Board of Education of the City of St. Louis/915 Locust St. Louis, MO 63101</u></p> <p>25. OPEN TO PUBLIC? YES (X) NO () <u>limited</u></p> <p>26. LOCAL CONTACT PERSON OR ORGANIZATION</p> <p>27. OTHER SURVEYS IN WHICH INCLUDED</p>	<p>28. NO. OF STORIES <u>2</u></p> <p>29. BASEMENT? YES () NO (X)</p> <p>30. FOUNDATION MATERIAL <u>brick</u></p> <p>31. WALL CONSTRUCTION <u>masonry</u></p> <p>32. ROOF TYPE AND MATERIAL <u>gabled; red tile</u></p> <p>33. NO. OF BAYS <u>FRONT 9 SIDE</u></p> <p>34. WALL TREATMENT <u>red brick ground fl.; brown above</u></p> <p>35. PLAN SHAPE <u>modified U</u></p> <p>36. CHANGES (EXPLAIN IN NO. 42) ADDITION () ALTERED () MOVED ()</p> <p>37. CONDITION INTERIOR _____ EXTERIOR <u>good</u></p> <p>38. PRESERVATION UNDERWAY? YES () NO ()</p> <p>39. ENDANGERED? BY WHAT? YES () NO (X)</p> <p>40. VISIBLE FROM PUBLIC ROAD? YES (X) NO ()</p> <p>41. DISTANCE FROM AND FRONTAGE ON ROAD</p>
<p>42. FURTHER DESCRIPTION OF IMPORTANT FEATURES <u>Intricate brickwork sets this school apart; the ground floor is in red brick with dark headers in Flemish bond with basketweave and header courses interspersed, with diamond motifs in the wings' front elevations. Wing entrances are round-arched in an interwoven effect. The main entrance repeats the round arch, with a stone hood and columns with carved capitals. Above the stone sill course at the first floor, the brown brick, again interwoven, forms pilasters. Parapets feature basketweave courses, round (over)</u></p>		<p>PHOTO MUST BE PROVIDED</p>
<p>43. HISTORY AND SIGNIFICANCE <u>Named for Franz Sigel (1824-1902), German-American General. Original cost: \$127,800.</u></p>		
<p>44. DESCRIPTION OF ENVIRONMENT AND OUTBUILDINGS</p>		
<p>45. SOURCES OF INFORMATION <u>St. Louis Board of Education Archives at Harris-Stowe State College; St. Louis City Hall records</u></p>		<p>46. PREPARED BY <u>Cynthia Longwisch</u></p> <p>47. ORGANIZATION <u>Landmarks Assn. of St. Louis</u></p> <p>48. DATE <u>4/87</u></p> <p>49. REVISION DATE(S)</p>
<p>RETURN THIS FORM WHEN COMPLETED TO: OFFICE OF HISTORIC PRESERVATION P.O. BOX 176 JEFFERSON CITY, MISSOURI 65102 PH. 314-751-4096</p>		

IF ADDITIONAL SPACE IS NEEDED, ATTACH SEPARATE SHEET(S) TO THIS FORM

windows with decorative brickwork surrounds, corbeled blind arches, dentilled cornice and stone coping. Eaves have wide overhang with exposed rafter ends. Short brick landscape walls topped with stone; iron fence. Steps leading to entrance currently being rebuilt.



ITTNER SCHOOLS SURVEY

Sigel School

2050 Allen

St. Louis, MO

#19 of 47

Photographer: Cynthia Longwisch

Date: March 1987

Negative: Landmarks Association
of St. Louis, Inc.

Camera facing southwest

MISSOURI OFFICE OF HISTORIC PRESERVATION

ARCHITECTURAL/HISTORIC INVENTORY SURVEY FORM

CB 778

<p>1. NO. <u>21</u></p> <p>2. COUNTY <u>City of St. Louis</u></p> <p>3. LOCATION OF NEGATIVES <u>Landmarks Assn.</u></p>	<p>4. PRESENT LOCAL NAME(S) OR DESIGNATION(S) <u>Lafayette School</u></p> <p>5. OTHER NAME(S)</p>	<p>1. NO.</p> <p>2. COUNTY</p> <p>3. PRESENT LOCAL NAME(S) OR DESIGNATION(S)</p> <p>4. DIMEN. (INCHES)</p>
<p>6. SPECIFIC LEGAL LOCATION TOWNSHIP _____ RANGE _____ SECTION _____ IF CITY OR TOWN, STREET ADDRESS <u>815 Ann Avenue</u></p> <p>7. CITY OR TOWN IF RURAL, VICINITY <u>St. Louis</u></p> <p>8. DESCRIPTION OF LOCATION</p> <div style="border: 1px solid black; padding: 5px; margin: 5px;"> </div> <p>9. COORDINATES UTM LAT _____ LONG _____</p> <p>10. SITE () STRUCTURE () BUILDING (X) OBJECT ()</p> <p>11. ON NATIONAL REGISTER? YES (X) NO ()</p> <p>12. IS IT ELIGIBLE? YES () NO ()</p> <p>13. PART OF ESTAB. HIST. DISTRICT? YES (X) NO ()</p> <p>14. DISTRICT POTENTIAL? YES () NO ()</p> <p>15. NAME OF ESTABLISHED DISTRICT <u>Soulard National Register District</u></p>	<p>16. THEMATIC CATEGORY</p> <p>17. DATE(S) OR PERIOD <u>12/1905 - contract date</u></p> <p>18. STYLE OR DESIGN <u>Craftsman</u></p> <p>19. ARCHITECT OR ENGINEER <u>William B. Ittner</u></p> <p>20. CONTRACTOR OR BUILDER <u>Fred Boeke</u></p> <p>21. ORIGINAL USE, IF APPARENT <u>school</u></p> <p>22. PRESENT USE <u>elementary school (K-5)</u></p> <p>23. OWNERSHIP PUBLIC (X) PRIVATE ()</p> <p>24. OWNER'S NAME AND ADDRESS IF KNOWN <u>Board of Education of the City of St. Louis/915 Locust St. Louis, MO 63101</u></p> <p>25. OPEN TO PUBLIC? YES (X) NO () <u>limited</u></p> <p>26. LOCAL CONTACT PERSON OR ORGANIZATION</p> <p>27. OTHER SURVEYS IN WHICH INCLUDED</p>	<p>28. NO. OF STORIES <u>2</u></p> <p>29. BASEMENT? YES (X) NO ()</p> <p>30. FOUNDATION MATERIAL <u>brick</u></p> <p>31. WALL CONSTRUCTION <u>masonry</u></p> <p>32. ROOF TYPE AND MATERIAL <u>flat</u></p> <p>33. NO. OF BAYS FRONT <u>5</u> SIDE <u>7</u></p> <p>34. WALL TREATMENT <u>red brick grnd. fl; brown 1st & 2nd fl.</u></p> <p>35. PLAN SHAPE <u>U</u></p> <p>36. CHANGES (EXPLAIN IN NO. 42) ADDITION () ALTERED () MOVED ()</p> <p>37. CONDITION INTERIOR _____ EXTERIOR <u>good</u></p> <p>38. PRESERVATION UNDERWAY? YES () NO ()</p> <p>39. ENDANGERED? BY WHAT? YES () NO (X)</p> <p>40. VISIBLE FROM PUBLIC ROAD? YES (X) NO ()</p> <p>41. DISTANCE FROM AND FRONTAGE ON ROAD</p>
<p>42. FURTHER DESCRIPTION OF IMPORTANT FEATURES <u>Ground floor laid in Flemish bond red bricks with dark headers, interspersed with header courses and topped with basketweave course below stone water table. Upper floors of brown brick with random culls and basketweave frieze topped with a stone cornice below a stone-coped parapet laid in a diamond pattern of red & brown brick. In the main body of the building, paired windows are separated by brick piers ending in stone buttresses. The projecting entrance bay features a stone lintel above the door and a shallow, bracketed balcony at the 2nd floor; windows have a terra cotta floral motif surround (this bay only); statues of a boy and girl stand at the parapet. Outsides of wings have inset designs of mosaic tile. Iron fence.</u></p>		<p>43. HISTORY AND SIGNIFICANCE <u>Named for Marie Jean Paul Lafayette (1757-1834), General & statesman. Original cost: \$172,571.</u></p>
<p>44. DESCRIPTION OF ENVIRONMENT AND OUTBUILDINGS</p>		<p>45. SOURCES OF INFORMATION <u>St. Louis Board of Education Archives at Harris-Stowe State College; St. Louis City Hall records</u></p>
<p>46. PREPARED BY <u>Cynthia Longwisch</u></p> <p>47. ORGANIZATION <u>Landmarks Assn. of St. Louis</u></p>		<p>48. DATE <u>4/87</u></p> <p>49. REVISION DATE(S)</p>

RETURN THIS FORM WHEN COMPLETED TO: OFFICE OF HISTORIC PRESERVATION
P.O. BOX 176
JEFFERSON CITY, MISSOURI 65102
PH. 314-751-4096

IF ADDITIONAL SPACE IS NEEDED, ATTACH SEPARATE SHEETS TO THIS FORM



ITTNER SCHOOLS SURVEY

Lafayette School

815 Ann Avenue

St. Louis, MO

#21 of 47

Photographer: Cynthia Longwisch

Date: February 1987

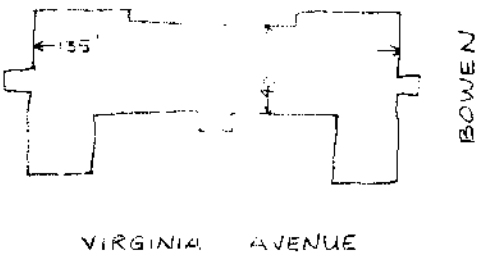
Negative: Landmarks Association
of St. Louis, Inc.

Camera facing northeast

MISSOURI OFFICE OF HISTORIC PRESERVATION

ARCHITECTURAL/HISTORIC INVENTORY SURVEY FORM

CB 2925

1. NO. 43 2. COUNTY City of St. Louis 3. LOCATION OF NEGATIVES Landmarks Assn.	4. PRESENT LOCAL NAME(S) OR DESIGNATION(S) Maddox School 5. OTHER NAME(S) Delany School, Virginia Avenue School	8755 2047 28. NO. OF STORIES 2 29. BASEMENT? YES (X) NO () 30. FOUNDATION MATERIAL brick 31. WALL CONSTRUCTION masonry 32. ROOF TYPE AND MATERIAL gabled; slate w/red ridge 33. NO. OF BAYS FRONT 11 SIDE 2 34. WALL TREATMENT brown & red brick w/cut 35. PLAN SHAPE modified H 36. CHANGES (EXPLAIN IN NO. 42) ADDITION () ALTERED () MOVED () 37. CONDITION INTERIOR EXTERIOR fairly good 38. PRESERVATION UNDERWAY? YES () NO (X) 39. ENDANGERED? BY WHAT? YES (X) NO () abandoned - det-eriorating 40. VISIBLE FROM PUBLIC ROAD? YES (X) NO () 41. DISTANCE FROM AND FRONTAGE ON ROAD
6. SPECIFIC LEGAL LOCATION TOWNSHIP _____ RANGE _____ SECTION _____ IF CITY OR TOWN, STREET ADDRESS 6138 Bowen 7. CITY OR TOWN IF RURAL, VICINITY St. Louis 8. DESCRIPTION OF LOCATION  9. COORDINATES UTM LAT _____ LONG _____	16. THEMATIC CATEGORY 17. DATE(S) OR PERIOD 11/1911 - contract date 18. STYLE OR DESIGN Jacobethan 19. ARCHITECT OR ENGINEER William B. Ittner 20. CONTRACTOR OR BUILDER E.C. Gerhard Building 21. ORIGINAL USE, IF APPARENT school (colored) 22. PRESENT USE abandoned 23. OWNERSHIP PUBLIC (X) PRIVATE () 24. OWNER'S NAME AND ADDRESS IF KNOWN Board of Education of the City of St. Louis/915 Locust St. Louis MO 63101 25. OPEN TO PUBLIC? YES () NO (X) 26. LOCAL CONTACT PERSON OR ORGANIZATION 27. OTHER SURVEYS IN WHICH INCLUDED	2. COUNTY 5. PRESENT LOCAL NAME(S) OR DESIGNATION(S)
10. SITE () BUILDING (X) STRUCTURE () OBJECT () 11. ON NATIONAL REGISTER? YES () NO (X) 12. IS IT ELIGIBLE? YES () NO () 13. PART OF ESTAB. HIST. DISTRICT? YES () NO (X) 14. DISTRICT POTENTIAL? YES () NO () 15. NAME OF ESTABLISHED DISTRICT	42. FURTHER DESCRIPTION OF IMPORTANT FEATURES This school is boarded up at this time, primarily on the first and ground floors; second floor windows have begun to be broken out, potentially accelerating deterioration. School is built above grade and features diaper bond and herringbone brickwork in the gable ends of wings. Stone water table and 1st floor lintel course. Small projecting entrance bay features engaged columns, an elliptical arch, and a modillioned pediment. Rectilinear windows have soldier arches. Short brick landscape walls topped with stone. Iron fence.	PHOTO MUST BE PROVIDED

43. HISTORY AND SIGNIFICANCE
 School originally used for "colored" students, and named after Major Martin R. Delany. Later the school was known as the Maddox School and the Virginia Avenue School. Original cost: \$98,468.

44. DESCRIPTION OF ENVIRONMENT AND OUTBUILDINGS

45. SOURCES OF INFORMATION
 St. Louis Board of Education Archives at Harris-Stowe State College; St. Louis City Hall records

46. PREPARED BY
 Cynthia Longwisch

47. ORGANIZATION
 Landmarks Assn. of St. Louis

48. DATE
 5/87

49. REVISION DATE(S)

RETURN THIS FORM WHEN COMPLETED TO: OFFICE OF HISTORIC PRESERVATION
 P.O. BOX 176
 JEFFERSON CITY, MISSOURI 65102
 PH. 314-751-4096

IF ADDITIONAL SPACE IS NEEDED, ATTACH SEPARATE SHEET(S) TO THIS FORM



ITTNER SCHOOLS SURVEY

Maddox School

(Delany Sch.; Virginia Ave. Sch.)

6138 Virginia Avenue

St. Louis, MO

#43 of 47

Photographer: Cynthia Longwisch

Date: March 1987

Negative: Landmarks Assn. of

St. Louis, MO

Camera facing northeast

MISSOURI OFFICE OF HISTORIC PRESERVATION

ARCHITECTURAL/HISTORIC INVENTORY SURVEY FORM

CB 554

<p>1. NO. 33</p> <p>2. COUNTY City of St. Louis</p> <p>3. LOCATION OF NEGATIVES Landmarks Assn.</p>	<p>4. PRESENT LOCAL NAME(S) OR DESIGNATION(S) Carr School</p> <p style="text-align: right;">87550087</p> <p>5. OTHER NAME(S)</p>	
<p>6. SPECIFIC LEGAL LOCATION TOWNSHIP _____ RANGE _____ SECTION _____ IF CITY OR TOWN, STREET ADDRESS 1421 Carr Street</p> <p>7. CITY OR TOWN IF RURAL, VICINITY St. Louis</p> <p>8. DESCRIPTION OF LOCATION</p> <div style="text-align: center;"> </div> <p>9. COORDINATES UTM LAT _____ LONG _____</p> <p>10. SITE () STRUCTURE () BUILDING (X) OBJECT ()</p> <p>11. ON NATIONAL REGISTER? YES () NO (X)</p> <p>12. IS IT ELIGIBLE? YES () NO ()</p> <p>13. PART OF ESTAB. HIST. DISTRICT? YES () NO (X)</p> <p>14. DISTRICT POTENTIAL? YES () NO ()</p> <p>15. NAME OF ESTABLISHED DISTRICT</p>	<p>16. THEMATIC CATEGORY</p> <p>17. DATE(S) OR PERIOD 10/1908 - contract date</p> <p>18. STYLE OR DESIGN Renaissance Revival/Craftsman</p> <p>19. ARCHITECT OR ENGINEER William B. Ittner</p> <p>20. CONTRACTOR OR BUILDER Murch Brothers</p> <p>21. ORIGINAL USE, IF APPARENT school</p> <p>22. PRESENT USE abandoned</p> <p>23. OWNERSHIP PUBLIC () PRIVATE (X)</p> <p>24. OWNER'S NAME AND ADDRESS IF KNOWN Board of Education of the City of St. Louis/915 Locust St. Louis, MO 63101</p> <p>25. OPEN TO PUBLIC? YES () NO (X)</p> <p>26. LOCAL CONTACT PERSON OR ORGANIZATION</p> <p>27. OTHER SURVEYS IN WHICH INCLUDED</p>	<p>28. NO. OF STORIES 2 & 1</p> <p>29. BASEMENT? YES (X) NO ()</p> <p>30. FOUNDATION MATERIAL brick</p> <p>31. WALL CONSTRUCTION masonry</p> <p>32. ROOF TYPE AND MATERIAL gabled; red tile</p> <p>33. NO. OF BAYS FRONT 10 SIDE 5</p> <p>34. WALL TREATMENT variegated brick</p> <p>35. PLAN SHAPE modified U</p> <p>36. CHANGES (EXPLAIN IN NO. 42) ADDITION () ALTERED () MOVED ()</p> <p>37. CONDITION INTERIOR _____ EXTERIOR deteriorating</p> <p>38. PRESERVATION UNDERWAY? YES () NO (X)</p> <p>39. ENDANGERED? BY WHAT? YES (X) NO () abandonment; no maintenance</p> <p>40. VISIBLE FROM PUBLIC ROAD? YES (X) NO ()</p> <p>41. DISTANCE FROM AND FRONTAGE ON ROAD</p>
<p>42. FURTHER DESCRIPTION OF IMPORTANT FEATURES At present partially boarded and bricked up. Basement story mostly reddish brick, 1st story a mix of yellow-brown and red-brown brick, 2nd story of yellow and brown with a basketweave lintel course. Plan is a U, "bent" to fit the lot, resulting in a tighter courtyard effect than most of Ittner's schools. Center bay has blind arcading and a 1-story hexagonal bay flanked by round-arched doors. Paired rectilinear windows separated by pilasters. Small secondary entrances have round arches containing mosaic tile designs. (over</p>		<p>43. HISTORY AND SIGNIFICANCE Named after William Carr (1783-1851), member of the first St. Louis Board of Education; helped to get land grants for the Board; lawyer, judge. Original cost: \$113,005.</p>
<p>44. DESCRIPTION OF ENVIRONMENT AND OUTBUILDINGS</p>		<p>46. PREPARED BY Cynthia Longwisch</p> <p>47. ORGANIZATION Landmarks Assn. of St. Louis</p> <p>48. DATE 5/87</p> <p>49. REVISION DATE(S)</p>
<p>45. SOURCES OF INFORMATION St. Louis Board of Education Archives at Harris-Stowe State College; St. Louis City Hall records</p>		<p>PHOTO MUST BE PROVIDED</p>

RETURN THIS FORM WHEN COMPLETED TO: OFFICE OF HISTORIC PRESERVATION
P.O. BOX 176
JEFFERSON CITY, MISSOURI 65102
PH. 314-751-4096

IF ADDITIONAL SPACE IS NEEDED, ATTACH SEPARATE SHEET(S) TO THIS FORM



ITTNER SCHOOLS SURVEY

Carr School

1421 Carr Street

St. Louis, MO

#33 of 47

Photographer: Cynthia Longwisch

Date: March 1987

Negative: Landmarks Association
of St. Louis, Inc.


Camera facing northeast

MISSOURI OFFICE OF HISTORIC PRESERVATION

ARCHITECTURAL/HISTORIC INVENTORY SURVEY FORM

CB 4063N

1. NO. 30	4. PRESENT LOCAL NAME(S) OR DESIGNATION(S) Visual and Performing Arts Center Magnet
2. COUNTY City of St. Louis	5. OTHER NAME(S) Shaw School
3. LOCATION OF NEGATIVES Landmarks Assn.	

6. SPECIFIC LEGAL LOCATION TOWNSHIP _____ RANGE _____ SECTION _____ IF C.TY OR TOWN, STREET ADDRESS 5329 Columbia Avenue	16. THEMATIC CATEGORY	28. NO. OF STORIES 2
7. CITY OR TOWN IF RURAL, VICINITY St. Louis	17. DATE(S) OR PERIOD 1/1907 - contract date	29. BASEMENT? YES (X) NO ()
8. DESCRIPTION OF LOCATION BOTANICAL AVENUE 	18. STYLE OR DESIGN Jacobethan	30. FOUNDATION MATERIAL brick (all red)
	19. ARCHITECT OR ENGINEER William B. Ittner	31. WALL CONSTRUCTION masonry
9. COORDINATES UTM LAT _____ LONG _____	20. CONTRACTOR OR BUILDER Helm Building	32. ROOF TYPE AND MATERIAL gabled; red tile
10. SITE () STRUCTURE () BUILDING (X) OBJECT ()	21. ORIGINAL USE, IF APPARENT school	33. NO. OF BAYS FRONT 19 SIDE 9
11. ON NATIONAL REGISTER? YES () NO (X)	22. PRESENT USE magnet elementary school (K-5)	34. WALL TREATMENT variegated red/brown brick
12. IS IT ELIGIBLE? YES () NO ()	23. OWNERSHIP PUBLIC (X) PRIVATE ()	35. PLAN SHAPE modified H
13. PART OF ESTAB. HIST. DISTRICT? YES () NO (X)	24. OWNER'S NAME AND ADDRESS IF KNOWN Board of Education of the City of St. Louis/915 Locust St. Louis, MO 63101	36. CHANGES (EXPLAIN IN NO. 42) ADDITION () ALTERED () MOVED ()
14. DISTRICT POTENTIAL? YES () NO ()	25. OPEN TO PUBLIC? YES (X) NO () limited	37. CONDITION INTERIOR _____ EXTERIOR <u>good</u>
15. NAME OF ESTABLISHED DISTRICT	26. LOCAL CONTACT PERSON OR ORGANIZATION	38. PRESERVATION UNDERWAY? YES () NO ()
	27. OTHER SURVEYS IN WHICH INCLUDED	39. ENDANGERED? BY WHAT? YES () NO (X)

42. FURTHER DESCRIPTION OF IMPORTANT FEATURES Entrances in the bases of twin stair towers distinguish this school (rather than a dominant center entrance). Each gabled and parapeted tower has stone coping; stone sill courses; corbeled, stone-tipped blind arcading at the main building's roofline; traceried open arcading in the 3rd story, and round arched entrances below glass block-filled rectilinear openings. Chimneys have paired blind round arches. Gable ends feature a unique cornice trim of terra cotta glazed in red, brown & yellow featuring corbelling. Iron fence.

43. HISTORY AND SIGNIFICANCE
 Named after St. Louis philanthropist/businessman Henry Shaw (1800-89). Original cost: \$188,388.

44. DESCRIPTION OF ENVIRONMENT AND OUTBUILDINGS

45. SOURCES OF INFORMATION St. Louis Board of Education Archives at Harris-Stowe State College; St. Louis City Hall records

46. PREPARED BY
 Cynthia Longwisch

47. ORGANIZATION
 Landmarks Assn. of St. Louis

48. DATE
 5/87

49. REVISION DATE(S)

IF ADDITIONAL SPACE IS NEEDED, ATTACH SEPARATE SHEET(S) TO THIS FORM

RETURN THIS FORM WHEN COMPLETED TO: OFFICE OF HISTORIC PRESERVATION
 P.O. BOX 176
 JEFFERSON CITY, MISSOURI 65102
 PH. 314-751-4096

1. NO. 2. COUNTY 3. COUNTY 4. PRESENT LOCAL NAME(S) OR DESIGNATION(S) 5. OTHER NAME(S) 6. UTM



ITTNER SCHOOLS SURVEY

Visual & Performing Arts Center

Magnet

(Shaw School)

5329 Columbia Avenue

St. Louis, MO

#30 of 47

Photographer: Cynthia Longwisch

Date: March 1987

Negative: Landmarks Assn. of

St. Louis, Inc.


Camera facing northeast

MISSOURI OFFICE OF HISTORIC PRESERVATION

ARCHITECTURAL/HISTORIC INVENTORY SURVEY FORM

CB 3716

<p>1. NO. 15</p> <p>2. COUNTY City of St. Louis</p> <p>3. LOCATION OF POSITIVES Landmarks Assn.</p>	<p>4. PRESENT LOCAL NAME(S) OR DESIGNATION(S) 755 2020 Cote Brilliante School</p> <p>5. OTHER NAME(S)</p>	1. NO.	
<p>6. SPECIFIC LEGAL LOCATION TOWNSHIP _____ RANGE _____ SECTION _____ IF CITY OR TOWN, STREET ADDRESS 2616 Cora</p> <p>7. CITY OR TOWN IF RURAL, VICINITY St. Louis</p> <p>8. DESCRIPTION OF LOCATION</p> <div style="text-align: center;"> </div>	<p>16. THEMATIC CATEGORY</p> <p>17. DATE(S) OR PERIOD 3/1903 - contract date</p> <p>18. STYLE OR DESIGN Jacobethan</p> <p>19. ARCHITECT OR ENGINEER William B. Ittner</p> <p>20. CONTRACTOR OR BUILDER Gillick Brothers</p> <p>21. ORIGINAL USE, IF APPARENT school</p> <p>22. PRESENT USE elementary school (K-5)</p> <p>23. OWNERSHIP PUBLIC <input checked="" type="checkbox"/> PRIVATE <input type="checkbox"/></p> <p>24. OWNER'S NAME AND ADDRESS IF KNOWN Board of Education of the City of St. Louis/915 Locust St. Louis, MO 63101</p> <p>25. OPEN TO PUBLIC? YES <input checked="" type="checkbox"/> NO <input type="checkbox"/> limited</p> <p>26. LOCAL CONTACT PERSON OR ORGANIZATION</p> <p>27. OTHER SURVEYS IN WHICH INCLUDED</p>	<p>28. NO. OF STORIES 2</p> <p>29. BASEMENT? YES <input checked="" type="checkbox"/> NO <input type="checkbox"/></p> <p>30. FOUNDATION MATERIAL brick</p> <p>31. WALL CONSTRUCTION masonry</p> <p>32. ROOF TYPE AND MATERIAL gabled; red tile</p> <p>33. NO. OF BAYS FRONT 11 SIDE</p> <p>34. WALL TREATMENT red brick</p> <p>35. PLAN SHAPE modified H</p> <p>36. CHANGES (EXPLAIN IN NO. 42) ADDITION <input type="checkbox"/> ALTERED <input type="checkbox"/> MOVED <input type="checkbox"/></p> <p>37. CONDITION INTERIOR _____ EXTERIOR good</p> <p>38. PRESERVATION UNDERWAY? YES <input type="checkbox"/> NO <input type="checkbox"/></p> <p>39. ENDANGERED? BY WHAT? YES <input type="checkbox"/> NO <input checked="" type="checkbox"/></p> <p>40. VISIBLE FROM PUBLIC ROAD? YES <input checked="" type="checkbox"/> NO <input type="checkbox"/></p> <p>41. DISTANCE FROM AND FRONTAGE ON ROAD</p>	2. COUNTY
<p>9. COORDINATES UTM LAT _____ LONG _____</p> <p>10. SITE <input type="checkbox"/> STRUCTURE <input type="checkbox"/> BUILDING <input checked="" type="checkbox"/> OBJECT <input type="checkbox"/></p> <p>11. ON NATIONAL REGISTER? YES <input type="checkbox"/> NO <input checked="" type="checkbox"/></p> <p>12. IS IT ELIGIBLE? YES <input type="checkbox"/> NO <input type="checkbox"/></p> <p>13. PART OF ESTAB. HIST. DISTRICT? YES <input type="checkbox"/> NO <input checked="" type="checkbox"/></p> <p>14. DISTRICT POTENTIAL? YES <input type="checkbox"/> NO <input type="checkbox"/></p> <p>15. NAME OF ESTABLISHED DISTRICT</p>	<p>42. FURTHER DESCRIPTION OF IMPORTANT FEATURES Built above grade, this school features curvilinear parapets with stone coping and finials. The entrance is flanked by fluted stone columns which support a balustraded balcony. Brick quoining at all corners. Stone water table and sills; paired stone string courses at the 2nd floor of the center (entrance) bay. Rectilinear windows topped with soldier arches. Iron fence. Brick landscape walls feature stone detailing. Paired chimneys feature ornate brickwork.</p>	4. PRESENT LOCAL NAME(S) OR DESIGNATION(S)	
<p>43. HISTORY AND SIGNIFICANCE The name is derived from an early appellation for the neighborhood, which itself came from the name of an Indian mound formerly in the area. Original cost: \$162,829.</p>	5. OTHER NAME(S)		
<p>44. DESCRIPTION OF ENVIRONMENT AND OUTBUILDINGS</p>	6. OTHER NAME(S)		
<p>45. SOURCES OF INFORMATION St. Louis Board of Education Archives at Harris Stowe State College; St. Louis City Hall records</p>	<p>46. PREPARED BY Cynthia Longwisch</p> <p>47. ORGANIZATION Landmarks Assn. of St. Louis</p> <p>48. DATE 4/87</p> <p>49. REVISION DATE(S)</p>	7. OTHER NAME(S)	
<p>RETURN THIS FORM WHEN COMPLETED TO: OFFICE OF HISTORIC PRESERVATION P.O. BOX 176 JEFFERSON CITY, MISSOURI 65102 PH. 314-751-4096</p> <p>IF ADDITIONAL SPACE IS NEEDED, ATTACH SEPARATE SHEET(S) TO THIS FORM</p>		8. OTHER NAME(S)	



ITTNER SCHOOLS SURVEY

Audiovisual Services Building
(Normal School/Harris Teachers
College)

1531 South Teresa
St. Louis, MO

#16 of 47

Photographer: Cynthia Longwisch

Date: March 1987


Negative: Landmarks Assn. of
St. Louis, Inc.

Camera facing northwest

MISSOURI OFFICE OF HISTORIC PRESERVATION

ARCHITECTURAL/HISTORIC INVENTORY SURVEY FORM

CB 3687

<p>1. NO. 32</p> <p>2. COUNTY City of St. Louis</p> <p>3. LOCATION OF NEGATIVES Landmarks Assn</p>	<p>4. PRESENT LOCAL NAME(S) OR DESIGNATION(S) Summer High School</p> <p>5. OTHER NAME(S)</p>	1. NO.
<p>6. SPECIFIC LEGAL LOCATION TOWNSHIP _____ RANGE _____ SECTION _____ IF CITY OR TOWN, STREET ADDRESS 4248 Cottage</p> <p>7. CITY OR TOWN IF RURAL, VICINITY St. Louis</p>	<p>16. THEMATIC CATEGORY</p> <p>17. DATE(S) OR PERIOD 9/1908 - contract date</p> <p>18. STYLE OR DESIGN Georgian Revival</p> <p>19. ARCHITECT OR ENGINEER William B. Ittner</p> <p>20. CONTRACTOR OR BUILDER Pelligreen Construction & Invt. Co</p> <p>21. ORIGINAL USE, IF APPARENT high school for Blacks</p> <p>22. PRESENT USE high school</p> <p>23. OWNERSHIP PUBLIC (<input checked="" type="checkbox"/>) PRIVATE ()</p> <p>24. OWNER'S NAME AND ADDRESS IF KNOWN Board of Education of the City of St. Louis/915 Locust St. Louis, MO 63101</p> <p>25. OPEN TO PUBLIC? YES (<input checked="" type="checkbox"/>) NO () limited</p> <p>26. LOCAL CONTACT PERSON OR ORGANIZATION</p> <p>27. OTHER SURVEYS IN WHICH INCLUDED</p>	2. COUNTY
<p>8. DESCRIPTION OF LOCATION CONTRIBUTING (NEW)</p>  <p>9. COORDINATES UTM LAT _____ LONG _____</p> <p>10. SITE () STRUCTURE () BUILDING (<input checked="" type="checkbox"/>) OBJECT ()</p> <p>11. ON NATIONAL REGISTER? YES (<input checked="" type="checkbox"/>) NO (<input checked="" type="checkbox"/>)</p> <p>12. IS IT ELIGIBLE? YES () NO ()</p> <p>13. PART OF ESTAB. HIST. DISTRICT? YES (<input checked="" type="checkbox"/>) NO ()</p> <p>14. DISTRICT POTENTIAL? YES () NO ()</p> <p>15. NAME OF ESTABLISHED DISTRICT The Ville Local Historic District</p>	<p>28. NO. OF STORIES 3</p> <p>29. BASEMENT? YES (<input checked="" type="checkbox"/>) NO ()</p> <p>30. FOUNDATION MATERIAL brick</p> <p>31. WALL CONSTRUCTION masonry</p> <p>32. ROOF TYPE AND MATERIAL hipped; asphalt tile & metal</p> <p>33. NO. OF BAYS FRONT 21 SIDE 7</p> <p>34. WALL TREATMENT reddish brown brick</p> <p>35. PLAN SHAPE F</p> <p>36. CHANGES (EXPLAIN IN NO. 42) ADDITION (<input checked="" type="checkbox"/>) ALTERED (<input checked="" type="checkbox"/>) MOVED ()</p> <p>37. CONDITION INTERIOR _____ EXTERIOR good</p> <p>38. PRESERVATION UNDERWAY? YES () NO ()</p> <p>39. ENDANGERED? BY WHAT? YES () NO (<input checked="" type="checkbox"/>)</p> <p>40. VISIBLE FROM PUBLIC ROAD? YES (<input checked="" type="checkbox"/>) NO ()</p> <p>41. DISTANCE FROM AND FRONTAGE ON ROAD</p>	4. PRESENT LOCAL NAME(S) OR DESIGNATION(S)
<p>42. FURTHER DESCRIPTION OF IMPORTANT FEATURES The building is comprised of a 3 1/2 story central projecting block flanked by two wings, each wing terminating in a block, all of which are three stories high. The central block features a hipped roof topped with a copper-clad cupola; its center three bays are surmounted by a pediment highlighted by terra cotta coping, cornice, modillion blocks and wreath. The terra cotta cornice & modillions return and are present on the full length of both sides. The entrance has an elliptical arch (over)</p>	<p>43. HISTORY AND SIGNIFICANCE Named after Massachusetts senator Charles Sumner (1811-74), an early supporter of Negro rights. Original cost: \$311,665. The first Sumner High School was the first high school for Blacks west of the Mississippi (1875); the school moved to its present site upon completion of the building in 1909. The school has served as an academic and cultural center for the Black community known as The Ville ever since. It also has Manual Arts facilities an innovative step at the turn of the century.</p>	5. OTHER NAME(S)
<p>44. DESCRIPTION OF ENVIRONMENT AND OUTBUILDINGS</p>	<p>45. SOURCES OF INFORMATION St. Louis Board of Education Archives at Harris-Stowe State College; St. Louis City Hall records</p>	6. OTHER NAME(S)
<p>RETURN THIS FORM WHEN COMPLETED TO: OFFICE OF HISTORIC PRESERVATION P.O. BOX 176 JEFFERSON CITY, MISSOURI 65102 PH. 314-751-4096</p> <p>IF ADDITIONAL SPACE IS NEEDED, ATTACH SEPARATE SHEET(S) TO THIS FORM</p>	<p>46. PREPARED BY Cynthia Longwisch</p> <p>47. ORGANIZATION Landmarks Assn. of St. Louis</p> <p>48. DATE 5/87</p> <p>49. REVISION DATE(S)</p>	7. OTHER NAME(S)

supported by ionic columns, all of terra cotta; a square 28-paned fanlight is surmounted by a terra cotta keystone and surround. Secondary entrances have terra cotta surrounds with pediments and Palladian style windows above. Blocks terminating wings have dormers. The large dormers of the wings are a recent alteration; illumination was originally provided by flush skylights where the dormers are now located (smaller dormers above the secondary entrances are original). Stone water table. Brick quoining at all corners. The building's roofline is punctuated by nine unusually tall chimneys. Non-contributing additions to the east, south and west of the building still permit viewing of the original elevations.



ITTNER SCHOOLS SURVEY

Sumner High School

4248 Cottage

St. Louis, MO

#32 of 47

Photographer: Cynthia Longwisch

Date: April 1986

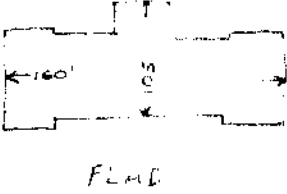
Negative: Landmarks Assn. of St.
Louis, Inc.

Camera facing southwest

MISSOURI OFFICE OF HISTORIC PRESERVATION

ARCHITECTURAL/HISTORIC INVENTORY SURVEY FORM

CB 4918

<p>1. NO. <u>4</u></p> <p>2. COUNTY <u>City of St. Louis</u></p> <p>3. LOCATION OF NEGATIVES <u>Landmarks Assoc.</u></p>	<p>4. PRESENT LOCAL NAME(S) OR DESIGNATION(S) <u>Sherman School</u></p> <p>5. OTHER NAME(S)</p>	<p>1. NO.</p>
<p>6. SPECIFIC LEGAL LOCATION TOWNSHIP _____ RANGE _____ SECTION _____ IF CITY OR TOWN, STREET ADDRESS <u>3942 Flad</u></p> <p>7. CITY OR TOWN IF RURAL, VICINITY <u>St. Louis</u></p> <p>8. DESCRIPTION OF LOCATION</p> <div style="text-align: center;">  <p>FLAD</p> </div> <p>9. COORDINATES UTM LAT _____ LONG _____</p> <p>10. SITE () STRUCTURE () BUILDING (X) OBJECT ()</p> <p>11. ON NATIONAL REGISTER? YES () NO (X)</p> <p>12. IS IT ELIGIBLE? YES () NO ()</p> <p>13. PART OF ESTAB. HIST. DISTRICT? YES (X) NO ()</p> <p>14. DISTRICT POTENTIAL? YES () NO ()</p> <p>15. NAME OF ESTABLISHED DISTRICT <u>Shaw Local Historic District</u></p>	<p>16. THEMATIC CATEGORY</p> <p>17. DATE(S) OR PERIOD <u>3/1898 - contract date</u></p> <p>18. STYLE OR DESIGN <u>Classical Revival</u></p> <p>19. ARCHITECT OR ENGINEER <u>William B. Ittner</u></p> <p>20. CONTRACTOR OR BUILDER <u>C. Stafford</u></p> <p>21. ORIGINAL USE, IF APPARENT <u>school</u></p> <p>22. PRESENT USE <u>elementary school (K - 5)</u></p> <p>23. OWNERSHIP PUBLIC (X) PRIVATE ()</p> <p>24. OWNER'S NAME AND ADDRESS IF KNOWN <u>Board of Education of the City of St. Louis/915 Locust/63101</u></p> <p>25. OPEN TO PUBLIC? <u>limited</u> YES (X) NO ()</p> <p>26. LOCAL CONTACT PERSON OR ORGANIZATION</p> <p>27. OTHER SURVEYS IN WHICH INCLUDED</p>	<p>2. COUNTY</p>
<p>28. NO. OF STORIES <u>3</u></p> <p>29. BASEMENT? YES (X) NO ()</p> <p>30. FOUNDATION MATERIAL <u>stone</u></p> <p>31. WALL CONSTRUCTION <u>masonry</u></p> <p>32. ROOF TYPE AND MATERIAL <u>flat</u></p> <p>33. NO. OF BAYS FRONT <u>10</u> SIDE <u>5</u></p> <p>34. WALL TREATMENT <u>red pressed brick</u></p> <p>35. PLAN SHAPE <u>modified H</u></p> <p>36. CHANGES (EXPLAIN IN NO. 42) ADDITION () ALTERED () MOVED ()</p> <p>37. CONDITION INTERIOR _____ EXTERIOR <u>good</u></p> <p>38. PRESERVATION UNDERWAY? YES () NO (X)</p> <p>39. ENDANGERED? BY WHAT? YES () NO (X)</p> <p>40. VISIBLE FROM PUBLIC ROAD? YES (X) NO ()</p> <p>41. DISTANCE FROM AND FRONTAGE ON ROAD</p>	<p>4. PRESENT LOCAL NAME(S) OR DESIGNATION(S)</p>	
<p>42. FURTHER DESCRIPTION OF IMPORTANT FEATURES <u>The school's common central-block-and-wings layout is unusual in having the primary entrance in the side elevation. Rectilinear windows are trimmed with red moulded brick. Grooving in the stone foundation accents the basement windows; a stone sill course circles the building at the second story, broken on the side elevations by the entrance bays which are capped with round arched windows with pressed brick surrounds. Cornice is red terra cotta; copper guttering; iron fence</u></p> <p>43. HISTORY AND SIGNIFICANCE <u>Named for U.S. General William Tecumseh Sherman (1820-91). Sherman School was built as a result of petitioning by residents of Tyler Place, Shaw Place and Dundee Place in 1895. Original cost: \$94,780.</u></p>	<p>5. OTHER NAME(S)</p>	
<p>44. DESCRIPTION OF ENVIRONMENT AND OUTBUILDINGS</p>	<p>6. TOWNSHIP</p>	
<p>45. SOURCES OF INFORMATION <u>St. Louis Board of Education Archives at Harris-Stowe State College; St. Louis City Hall records</u></p>	<p>RANGE</p>	
<p>RETURN THIS FORM WHEN COMPLETED TO: OFFICE OF HISTORIC PRESERVATION P.O. BOX 176 JEFFERSON CITY, MISSOURI 65102 PH. 314-751-4096</p> <p>F ADDITIONAL SPACE IS NEEDED, ATTACH SEPARATE SHEET(S) TO THIS FORM</p>	<p>SECTION</p>	
<p>46. PREPARED BY <u>Cynthia Longwisch</u></p> <p>47. ORGANIZATION <u>Landmarks Assn. of St. Louis</u></p> <p>48. DATE <u>4/87</u></p> <p>49. REVISION DATE(S)</p>	<p>7. TOWNSHIP</p>	



ITTNER SCHOOLS SURVEY

Sherman School

3942 Flad

St. Louis, MO

#4 of 47

Photographer: Cynthia Longwisch

Date: March 1987

Negative: Landmarks Association
of St. Louis, Inc.

Camera facing southwest

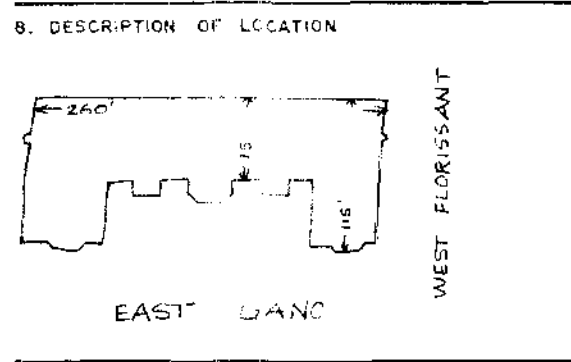
MISSOURI OFFICE OF HISTORIC PRESERVATION

ARCHITECTURAL/HISTORIC INVENTORY SURVEY FORM

CB 2481

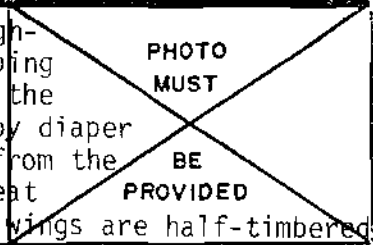
1. NO. 42	4. PRESENT LOCAL NAME(S) OR DESIGNATION(S) Bryan Hill School
2. COUNTY City of St. Louis	5. OTHER NAME(S)
3. LOCATION OF NEGATIVES Landmarks Assn.	

6. SPECIFIC LEGAL LOCATION TOWNSHIP _____ RANGE _____ SECTION _____ IF CITY OR TOWN, STREET ADDRESS 2128 East Gano	16. THEMATIC CATEGORY	28. NO. OF STORIES 2
7. CITY OR TOWN IF RURAL, V-CINITY St. Louis	17. DATE(S) OR PERIOD 7/1911 - contract date	29. BASEMENT? YES (X) NO ()
8. DESCRIPTION OF LOCATION	18. STYLE OR DESIGN Jacobethar	30. FOUNDATION MATERIAL limestone



9. COORDINATES UTM LAT _____ LONG _____	19. ARCHITECT OR ENGINEER William B. Ittner	31. WALL CONSTRUCTION masonry
10. SITE () STRUCTURE () BUILDING (X) OBJECT ()	20. CONTRACTOR OR BUILDER E. C. Gerhard Building	32. ROOF TYPE AND MATERIAL gabled; slate w/tile
11. ON NATIONAL REGISTER? YES () NO (X)	21. ORIGINAL USE, IF APPARENT school	33. NO. OF BAYS FRONT 13 SIDE
12. IS IT ELIGIBLE? YES () NO ()	22. PRESENT USE elementary school (K-5)	34. WALL TREATMENT brown & red brick w/cills
13. PART OF ESTAB. HIST. DISTRICT? YES () NO (X)	23. OWNERSHIP PUBLIC (X) PRIVATE ()	35. PLAN SHAPE modified U
14. DISTRICT POTENTIAL? YES () NO ()	24. OWNER'S NAME AND ADDRESS IF KNOWN Board of Education of the City of St. Louis/915 Locust St. Louis, MO 63101	36. CHANGES (EXPLAIN IN NO. 42) ADDITION () ALTERED () MOVED ()
15. NAME OF ESTABLISHED DISTRICT	25. OPEN TO PUBLIC? limited YES (X) NO ()	37. CONDITION INTERIOR _____ EXTERIOR good
	26. LOCAL CONTACT PERSON OR ORGANIZATION	38. PRESERVATION UNDERWAY? YES () NO ()
	27. OTHER SURVEYS IN WHICH INCLUDED	39. ENDANGERED? BY WHAT? YES () NO (X)
		40. VISIBLE FROM PUBLIC ROAD? YES (X) NO ()
		41. DISTANCE FROM AND FRONTAGE ON ROAD

42. FURTHER DESCRIPTION OF IMPORTANT FEATURES Extensive use of stone trim highlighting this school, including window surrounds, water table, gable coping & finials, entrance surrounds and a string course in the main body of the building. Bay windows in the gable ends of the wings are surmounted by diaper bond brickwork. A one-story bay with basket-arched windows projects from the center of the building, flanked by two gabled entrance bays which repeat the basket-arch pattern. Small dormers in the side elevations of the wings are half-timbered.



43. HISTORY AND SIGNIFICANCE Original cost: \$189,768.

44. DESCRIPTION OF ENVIRONMENT AND OUTBUILDINGS

45. SOURCES OF INFORMATION St. Louis Board of Education Archives at Harris-Stowe State College; St. Louis City Hall records

46. PREPARED BY Cynthia Longwisch

47. ORGANIZATION Landmarks Assn. of St. Louis

48. DATE 5/87 49. REVISION DATE(S)

IF ADDITIONAL SPACE IS NEEDED, ATTACH SEPARATE SHEET(S) TO THIS FORM

RETURN THIS FORM WHEN COMPLETED TO: OFFICE OF HISTORIC PRESERVATION
P.O. BOX 176
JEFFERSON CITY, MISSOURI 65102
PH. 314-751-4096



ITTNER SCHOOLS SURVEY

Bryan Hill School

2128 East Gano

St. Louis, MO

#42 of 47

Photographer: Cynthia Longwisch

Date: March 1987

Negative: Landmarks Association
of St. Louis, Inc.

Camera facing southwest

MISSOURI OFFICE OF HISTORIC PRESERVATION

ARCHITECTURAL/HISTORIC INVENTORY SURVEY FORM

CB 1853


<p>1. NO. <u>44</u></p> <p>2. COUNTY <u>City of St. Louis</u></p> <p>3. LOCATION OF NEGATIVES <u>Landmarks Assn.</u></p> <p>6. SPECIFIC LEGAL LOCATION TOWNSHIP _____ RANGE _____ SECTION _____ IF CITY OR TOWN, STREET ADDRESS <u>1415 North Garrison</u></p> <p>7. CITY OR TOWN IF RURAL, VICINITY <u>St. Louis</u></p> <p>8. DESCRIPTION OF LOCATION</p> <div style="text-align: center;"> </div> <p>9. COORDINATES UTM LAT _____ LONG _____</p> <p>10. SITE () STRUCTURE () BUILDING (x) OBJECT ()</p> <p>11. ON NATIONAL REGISTER? YES () NO (x)</p> <p>12. IS IT ELIGIBLE? YES () NO ()</p> <p>13. PART OF ESTAB. HIST. DISTRICT? YES () NO (x)</p> <p>14. DISTRICT POTENTIAL? YES () NO ()</p> <p>15. NAME OF ESTABLISHED DISTRICT _____</p>	<p>4. PRESENT LOCAL NAME(S) OR DESIGNATION(S) <u>97550048</u> <u>Dunbar School</u></p> <p>5. OTHER NAME(S) <u>William Glasgow Jr. School (original)</u></p> <p>16. THEMATIC CATEGORY _____</p> <p>17. DATE(S) OR PERIOD <u>2/1912 - contract date</u></p> <p>18. STYLE OR DESIGN <u>Jacobethan</u></p> <p>19. ARCHITECT OR ENGINEER <u>William B. Ittner</u></p> <p>20. CONTRACTOR OR BUILDER <u>Wall Brothers</u></p> <p>21. ORIGINAL USE, IF APPARENT <u>school</u></p> <p>22. PRESENT USE <u>elementary school (K-5)</u></p> <p>23. OWNERSHIP PUBLIC (x) PRIVATE ()</p> <p>24. OWNER'S NAME AND ADDRESS IF KNOWN <u>Board of Education of the City of St. Louis/915 Locust St. Louis, MO 63101</u></p> <p>25. OPEN TO PUBLIC? YES (x) NO () <u>limited</u></p> <p>26. LOCAL CONTACT PERSON OR ORGANIZATION _____</p> <p>27. OTHER SURVEYS IN WHICH INCLUDED _____</p>	<p>1. NO. _____</p> <p>2. COUNTY _____</p> <p>PRESENT LOCAL NAME(S) OR DESIGNATION(S) _____</p> <p>28. NO. OF STORIES <u>2</u></p> <p>29. BASEMENT? YES (x) NO ()</p> <p>30. FOUNDATION MATERIAL <u>brick</u></p> <p>31. WALL CONSTRUCTION <u>masonry</u></p> <p>32. ROOF TYPE AND MATERIAL <u>gabled; slate; red ridge tile</u></p> <p>33. NO. OF BAYS FRONT <u>8</u> SIDE _____</p> <p>34. WALL TREATMENT <u>red & brown brick</u></p> <p>35. PLAN SHAPE <u>U</u></p> <p>36. CHANGES (EXPLAIN IN NO. 42) ADDITION () ALTERED () MOVED ()</p> <p>37. CONDITION INTERIOR _____ EXTERIOR <u>good</u></p> <p>38. PRESERVATION UNDERWAY? YES () NO ()</p> <p>39. ENDANGERED? BY WHAT? YES () NO () <u>X</u></p> <p>40. VISIBLE FROM PUBLIC ROAD? YES (x) NO ()</p> <p>41. DISTANCE FROM AND FRONTAGE ON ROAD _____</p>
<p>42. FURTHER DESCRIPTION OF IMPORTANT FEATURES <u>Built above grade, this school has a red brick foundation and predominantly brown brick upper stories. Stone trim is used extensively: as the water table, coping, entrance surrounds, upper-story hood moulding, entrance bay window surrounds, and two first-floor bay windows. Buttressed entrances feature basket arches on the sides and rectilinear openings on the fronts, with basket arches behind. Gables in entrance bays are half-timbered. Chimneys (over)</u></p>		<p>PHOTO MUST BE PROVIDED</p>
<p>43. HISTORY AND SIGNIFICANCE <u>Originally named the William Glasgow, Jr. School, the school was early changed to the Dunbar (Colored) School, after poet Paul Lawrence Dunbar. Original cost: \$226,168.</u></p>		
<p>44. DESCRIPTION OF ENVIRONMENT AND OUTBUILDINGS _____</p>		
<p>45. SOURCES OF INFORMATION <u>St. Louis Board of Education Archives at Harris-Stowe State College; St. Louis City Hall records</u></p>		<p>46. PREPARED BY <u>Cynthia Longwisch</u></p> <p>47. ORGANIZATION <u>Landmarks Assn. of St. Louis</u></p> <p>48. DATE <u>5/87</u> 49. REVISION DATE(S) _____</p>

RETURN THIS FORM WHEN COMPLETED TO:

OFFICE OF HISTORIC PRESERVATION
P.O. BOX 176
JEFFERSON CITY, MISSOURI 65102
PH. 314-751-4096

IF ADDITIONAL SPACE IS NEEDED, ATTACH SEPARATE SHEET(S) TO THIS FORM

are tall, with a separate shaft for each flue, with the shafts grouped in stacks each set diagonally to its neighbors, and coped with stone. Short brick landscape and retaining walls also coped with stone. Rectangular mosaic tile designs are set into the upper walls on the insides of the wings. Windows have brick sills and soldier arches.



IITNER SCHOOLS SURVEY

Dunbar School

(Glasgow School)

1415 North Garrison

St. Louis, MO

#44 of 47

Photographer: Cynthia Longwisch

Date: March 1987

Negative: Landmarks Assn. of
St. Louis, Inc.

Camera facing northwest

MISSOURI OFFICE OF HISTORIC PRESERVATION

ARCHITECTURAL/HISTORIC INVENTORY SURVEY FORM

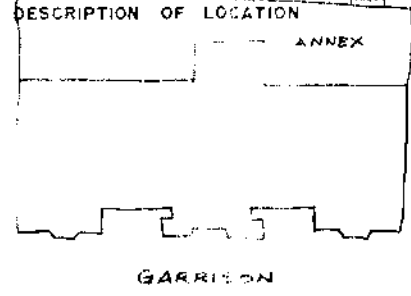
CB 5217

1. NO. 13	4. PRESENT LOCAL NAME(S) OR DESIGNATION(S) Visual and Performing Arts High/Central
2. COUNTY City of St. Louis	5. OTHER NAME(S)

3. LOCATION OF NEGATIVES Landmarks Assn.	Yeatman High School (original); Central High School (after 1927)
---	--

6. SPECIFIC LEGAL LOCATION TOWNSHIP _____ RANGE _____ SECTION _____ IF CITY OR TOWN, STREET ADDRESS 3616 Garrison	16. THEMATIC CATEGORY	28. NO. OF STORIES 3
--	-----------------------	---

7. CITY OR TOWN IF RURAL, VICINITY St. Louis	17. DATE(S) OR PERIOD annex: 1907 11/1902 - contract date	29. BASEMENT? YES (X) NO ()
---	---	---

8. DESCRIPTION OF LOCATION 	18. STYLE OR DESIGN Jacobethan	30. FOUNDATION MATERIAL limestone
	19. ARCHITECT OR ENGINEER William B. Ittner	31. WALL CONSTRUCTION masonry
	20. CONTRACTOR OR BUILDER H. Lloyd	32. ROOF TYPE AND MATERIAL flat
	21. ORIGINAL USE, IF APPARENT high school	33. NO. OF BAYS FRONT 9 SIDE 3
	22. PRESENT USE (magnet) high school	34. WALL TREATMENT red brick w/culls mixed
	23. OWNERSHIP PUBLIC (X) PRIVATE ()	35. PLAN SHAPE E
	24. OWNER'S NAME AND ADDRESS IF KNOWN Board of Education of the City of St. Louis/915 Locust St. Louis, MO 63101	36. CHANGES IN ADDITION () (EXPLAIN IN ALTERED () NO. 42) MOVED ()
	25. OPEN TO PUBLIC? limited YES (X) NO ()	37. CONDITION INTERIOR _____ EXTERIOR <u>good</u>
	26. LOCAL CONTACT PERSON OR ORGANIZATION	38. PRESERVATION UNDERWAY? YES () NO ()
	27. OTHER SURVEYS IN WHICH INCLUDED	39. ENDANGERED? BY WHAT? YES () NO (X)
		40. VISIBLE FROM PUBLIC ROAD? YES (X) NO ()
		41. DISTANCE FROM AND FRONTAGE ON ROAD

9. COORDINATES UTM LAT _____ LONG _____		
---	--	--

10. SITE () STRUCTURE () BUILDING (X) OBJECT ()		
11. ON NATIONAL REGISTER? YES () NO (X)	12. IS IT ELIGIBLE? YES () NO ()	
13. PART OF ESTAB. HIST. DISTRICT? YES () NO (X)	14. DISTRICT POTENTIAL? YES () NO ()	

15. NAME OF ESTABLISHED DISTRICT		
----------------------------------	--	--

42. FURTHER DESCRIPTION OF IMPORTANT FEATURES Facade is dominated by two stair towers topped with four-sided curved copper domes with finials and decorative metalwork. Each tower features extensive stone trim, especially in the window surrounds and quoining. Entrance between towers features paired pillars and an ornately-carved elliptical arch and an ornately carved parapet stretching between the towers, all of stone. Wings are topped with balustraded parapets. Annex (Photo #13b), 1907 by Ittner is 1 story + basement and closely follows the design of the main building. <u>Iron fence in rear.</u>	<div style="border: 2px solid black; width: 100%; height: 100%; position: relative;"> X <p style="margin: 0;">PHOTO MUST BE PROVIDED</p> </div>
---	---

43. HISTORY AND SIGNIFICANCE Named for James E. Yeatman, who organized the Western Sanitary Commission, the school became Central High School in 1927 when a tornado destroyed the original Central High (Central moved there "temporarily" and remained). The Annex was built in 1907 for the purpose of housing Manual Training classes. Original cost for main school: \$400,194
--

44. DESCRIPTION OF ENVIRONMENT AND OUTBUILDINGS

45. SOURCES OF INFORMATION St. Louis Board of Education Archives at Harris-Stowe State College; St. Louis City Hall records	46. PREPARED BY Cynthia Longwisch
--	--------------------------------------

RETURN THIS FORM WHEN COMPLETED TO: OFFICE OF HISTORIC PRESERVATION P.O. BOX 176 JEFFERSON CITY, MISSOURI 65102 PH. 314-751-4096	47. ORGANIZATION Landmarks Assn. of St. Louis
IF ADDITIONAL SPACE IS NEEDED, ATTACH SEPARATE SHEET(S) TO THIS FORM	48. DATE 4/87
	49. REVISION DATE(S)

COUNTY _____ PRESENT LOCAL NAME(S) OR DESIGNATION(S) _____ OTHER NAME(S) _____



ITTNER SCHOOLS SURVEY

Visual & Performing Arts High/
Central

(Yeatman High School; also Central
High School)

3616 Garrison

St. Louis, MO

#13b of 47

Photographer: Cynthia Longwisch

Date: March 1987

Negative: Landmarks Assn. of
St. Louis, Inc.

Camera facing northwest



ITTNER SCHOOLS SURVEY

Visual & Performing Arts High/
Central

(Yeatman High School; also Central
High School)

3616 Garrison

St. Louis, MO

#13a of 47

Photographer: Cynthia Longwisch

Date: March 1987

Negative: Landmarks Assn. of

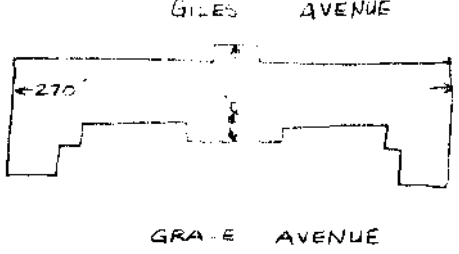
St. Louis, Inc.

Camera facing northeast

MISSOURI OFFICE OF HISTORIC PRESERVATION

ARCHITECTURAL/HISTORIC INVENTORY SURVEY FORM

CB 1597

1. NO. <u>24</u>	4. PRESENT LOCAL NAME(S) OR DESIGNATION(S) <u>87350039</u> Fanning Middle School	
2. COUNTY City of St. Louis	5. OTHER NAME(S) Fanning School	
3. LOCATION OF NEGATIVES Landmarks Assn.		
6. SPECIFIC LEGAL LOCATION TOWNSHIP _____ RANGE _____ SECTION _____ IF CITY OR TOWN, STREET ADDRESS 3417 Grace Avenue	16. THEMATIC CATEGORY 17. DATE(S) OR PERIOD 4/1906 - contract date	28. NO. OF STORIES <u>2</u> 29. BASEMENT? YES () NO () 30. FOUNDATION MATERIAL brick
7. CITY OR TOWN IF RURAL, VICINITY St. Louis	18. STYLE OR DESIGN Renaissance Revival	31. WALL CONSTRUCTION masonry
8. DESCRIPTION OF LOCATION <div style="display: flex; align-items: center;"> <div style="writing-mode: vertical-rl; transform: rotate(180deg); font-size: small; margin-right: 5px;">FAIKVIEW AVENUE</div>  <div style="writing-mode: vertical-rl; font-size: small; margin-left: 5px;">McDONALD AVENUE</div> </div> GILES AVENUE GRA - E AVENUE	19. ARCHITECT OR ENGINEER William B. Ittner	32. ROOF TYPE AND MATERIAL gabled; red tile
9. COORDINATES UTM LAT _____ LONG _____	20. CONTRACTOR OR BUILDER Helm Building	33. NO. OF BAYS FRONT <u>9</u> SIDE _____
10. SITE () STRUCTURE () BUILDING (X) OBJECT ()	21. ORIGINAL USE, IF APPARENT school	34. WALL TREATMENT variegated brown/buff brick
11. ON NATIONAL REGISTER? YES () NO (X)	22. PRESENT USE middle school (6-8)	35. PLAN SHAPE modified U
12. IS IT ELIGIBLE? YES () NO ()	23. OWNERSHIP PUBLIC (X) PRIVATE ()	36. CHANGES (EXPLAIN IN NO. 42) ADDITION () ALTERED () MOVED ()
13. PART OF ESTAB. HIST. DISTRICT? YES () NO (X)	24. OWNER'S NAME AND ADDRESS IF KNOWN Board of Education of the City of St. Louis/915 Locust St. Louis, MO 63101	37. CONDITION INTERIOR _____ EXTERIOR <u>good</u>
14. DISTRICT POTENTIAL? YES () NO ()	25. OPEN TO PUBLIC? YES (X) NO () <u>limited</u>	38. PRESERVATION UNDERWAY? YES () NO ()
15. NAME OF ESTABLISHED DISTRICT	26. LOCAL CONTACT PERSON OR ORGANIZATION	39. ENDANGERED? BY WHAT? YES () NO (X)
42. FURTHER DESCRIPTION OF IMPORTANT FEATURES This school, built above grade, employs a mixture of buff and brown brick, with some culls. Stone is used in the water table, sill course (center bay only), and entrance and tower trims. The entrance bay is centered and projects forward, having three round arches supported by pillars at the first floor, and a balcony fronted by smaller arcading than that used below. The pillar and arch design is repeated in the two stair towers located in the junctures of the main building and wings. Paired rectilinear windows are separated horizontally by pilasters and vertically by stuccoed panels. Chimneys feature corbeled blind arcading.	27. OTHER SURVEYS IN WHICH INCLUDED	40. VISIBLE FROM PUBLIC ROAD? YES (X) NO () 41. DISTANCE FROM AND FRONTAGE ON ROAD
43. HISTORY AND SIGNIFICANCE Named for Rose wright Fanning (1844 -), St. Louis educator. Original cost: \$182,226.		
44. DESCRIPTION OF ENVIRONMENT AND OUTBUILDINGS		
45. SOURCES OF INFORMATION St. Louis Board of Education Archives at Harris-Stowe State College; St. Louis City Hall records	46. PREPARED BY Cynthia Longwisch	
RETURN THIS FORM WHEN COMPLETED TO: OFFICE OF HISTORIC PRESERVATION P.O. BOX 176 JEFFERSON CITY, MISSOURI 65102 PH. 314-751-4096	47. ORGANIZATION Landmarks Assn. of St. Louis	
IF ADDITIONAL SPACE IS NEEDED, ATTACH SEPARATE SHEETS TO THIS FORM	48. DATE 5/87	49. REVISION DATE(S)

1. NO. 2. COUNTY 3. PRESENT LOCAL NAME(S) OR DESIGNATION(S) 4. OTHER NAME(S) 5. OTHER SURVEYS IN WHICH INCLUDED 6. OTHER INFORMATION



ITTNER SCHOOLS SURVEY

Fanning School

3417 Grace

St. Louis, MO

#24 of 47

Photographer: Cynthia Longwisch

Date: February 1987

Negative: Landmarks Association
of St. Louis, Inc.

Camera facing northwest

MISSOURI OFFICE OF HISTORIC PRESERVATION

ARCHITECTURAL/HISTORIC INVENTORY SURVEY FORM

CB 5642


1. NO. 28	4. PRESENT LOCAL NAME(S) OR DESIGNATION(S) Gardenville School Community Center	87550033
--	---	----------

2. COUNTY City of St. Louis	5. OTHER NAME(S) Gardenville School (original)
--------------------------------	---

3. LOCATION OF NEGATIVES Landmarks Assn.	16. THEMATIC CATEGORY	28. NO. OF STORIES <u>2</u>
---	-----------------------	-----------------------------

6. SPECIFIC LEGAL LOCATION TOWNSHIP _____ RANGE _____ SECTION _____ IF CITY OR TOWN, STREET ADDRESS 6651 Gravois	17. DATE(S) OR PERIOD 1917 - 1/1907 - contract date; rear	29. BASEMENT? YES (X) NO ()
---	---	------------------------------

7. CITY OR TOWN IF RURAL, VICINITY St. Louis	18. STYLE OR DESIGN wings. Jacobethan	30. FOUNDATION MATERIAL brick
---	---	----------------------------------

8. DESCRIPTION OF LOCATION 	19. ARCHITECT OR ENGINEER 1917 William B. Ittner; R. M. Milligan	31. WALL CONSTRUCTION masonry
--	--	----------------------------------

9. COORDINATES UTM LAT _____ LONG _____	20. CONTRACTOR OR BUILDER Helm Bldg.; E.C. Gerhard, 1917	32. ROOF TYPE AND MATERIAL gabled; slate w/red ridge tile
---	---	--

10. SITE () STRUCTURE () BUILDING (X) OBJECT ()	21. ORIGINAL USE, IF APPARENT school	33. NO. OF BAYS FRONT 5 SIDE _____
---	---	---------------------------------------

11. ON NATIONAL REGISTER? YES () NO (X)	22. PRESENT USE community center	34. WALL TREATMENT red & brown brick
--	-------------------------------------	---

12. IS IT ELIGIBLE? YES () NO ()	23. OWNERSHIP PUBLIC (X) PRIVATE ()	35. PLAN SHAPE modified T
------------------------------------	--------------------------------------	---------------------------

13. PART OF ESTAB. HIST. DISTRICT? YES () NO (X)	24. OWNER'S NAME AND ADDRESS IF KNOWN Board of Education of the City of St. Louis/915 Locust St. Louis, MO 63101 (pty. is)	36. CHANGES (EXPLAIN IN NO. 42) ADDITION (X) ALTERED () MOVED ()
---	---	--

14. DISTRICT POTENTIAL? YES () NO ()	25. OPEN TO PUBLIC? leased) YES (X) NO ()	37. CONDITION INTERIOR _____ EXTERIOR <u>good</u>
--	--	---

15. NAME OF ESTABLISHED DISTRICT	26. LOCAL CONTACT PERSON OR ORGANIZATION	38. PRESERVATION UNDERWAY? YES () NO ()
----------------------------------	--	---

42. FURTHER DESCRIPTION OF IMPORTANT FEATURES This massive building employs primarily red brick with some brown and a few cull bricks mixed in. Its center, projecting gable features exposed rafters, & half-timbering effect filled with basketweave and herringbone brickwork. Windows are headed with soldier arches. Entrances have short overhanging eaves with exposed rafter ends. Copper coping. Iron fence. The heavy chimneys are grooved. The rear wings were built in 1917.	<div style="border: 2px solid black; width: 100%; height: 100%; display: flex; align-items: center; justify-content: center;"> <div style="text-align: center;"> <p>PHOTO MUST BE PROVIDED</p> </div> </div>
---	--

43. HISTORY AND SIGNIFICANCE Original cost: \$89,276. 1917 rear addition: \$95,000.	39. ENDANGERED? BY WHAT? YES () NO (X)
--	---

44. DESCRIPTION OF ENVIRONMENT AND OUTBUILDINGS	40. VISIBLE FROM PUBLIC ROAD? YES (X) NO ()
---	--

45. SOURCES OF INFORMATION St. Louis Board of Education Archives at Harris-Stowe State College; St. Louis City Hall records	46. PREPARED BY Cynthia Longwisch	47. ORGANIZATION Landmarks Assn. of St. Louis
--	--------------------------------------	--

RETURN THIS FORM WHEN COMPLETED TO: OFFICE OF HISTORIC PRESERVATION P.O. BOX 176 JEFFERSON CITY, MISSOURI 65102 PH. 314-751-4096	48. DATE 5/87	49. REVISION DATE(S)
---	------------------	----------------------

IF ADDITIONAL SPACE IS NEEDED, ATTACH SEPARATE SHEET(S) TO THIS FORM

1. NO. 2. COUNTY 3. PRESENT LOCAL NAME(S) OR DESIGNATION(S) 4. OTHER NAME(S) 5. TOWNSHIP 6. RANGE 7. SECTION



ITTNER SCHOOLS SURVEY

Gardenville Community Center
(Gardenville School)
6651 Gravois
St. Louis, MO

#28 of 47

Photographer: Cynthia Longwisch
Date: March 1987
Negative: Landmarks Assn. of
St. Louis, Inc.
Camera facing northeast

MISSOURI OFFICE OF HISTORIC PRESERVATION

ARCHITECTURAL/HISTORIC INVENTORY SURVEY FORM

CB 2426

<p>1. NO. <u>1</u></p> <p>2. COUNTY <u>City of St. Louis</u></p> <p>3. LOCATION OF NEGATIVES <u>Landmarks Assn.</u></p>	<p>4. PRESENT LOCAL NAME(S) OR DESIGNATION(S) <u>Eliot School</u> <u>37550006</u></p> <p>5. OTHER NAME(S)</p>	1. NO. 2. COUNTY 4. PRESENT LOCAL NAME(S) OR DESIGNATION(S) 5. OTHER NAME(S) 6. TOWNSHIP RANGE SECTION
<p>6. SPECIFIC LEGAL LOCATION TOWNSHIP _____ RANGE _____ SECTION _____ IF CITY OR TOWN, STREET ADDRESS <u>4242 Grove</u></p> <p>7. CITY OR TOWN IF RURAL, VICINITY <u>St. Louis</u></p> <p>8. DESCRIPTION OF LOCATION</p> <div style="border: 1px solid black; padding: 5px; margin: 5px 0;"> </div> <p>9. COORDINATES UTM LAT _____ LONG _____</p> <p>10. SITE () STRUCTURE () BUILDING (X) OBJECT ()</p> <p>11. ON NATIONAL REGISTER? YES () NO (X)</p> <p>12. IS IT ELIGIBLE? YES () NO ()</p> <p>13. PART OF ESTAB. HIST. DISTRICT? YES () NO (X)</p> <p>14. DISTRICT POTENTIAL? YES () NO ()</p> <p>15. NAME OF ESTABLISHED DISTRICT</p>	<p>16. THEMATIC CATEGORY</p> <p>17. DATE(S) OR PERIOD <u>3/1898 - contract date</u></p> <p>18. STYLE OR DESIGN <u>Classical Revival</u></p> <p>19. ARCHITECT OR ENGINEER <u>William B. Ittner</u></p> <p>20. CONTRACTOR OR BUILDER <u>C. Stafford</u></p> <p>21. ORIGINAL USE, IF APPARENT <u>school</u></p> <p>22. PRESENT USE <u>elementary school (K-5)</u></p> <p>23. OWNERSHIP PUBLIC (X) PRIVATE ()</p> <p>24. OWNER'S NAME AND ADDRESS IF KNOWN <u>Board of Education of the City of St. Louis/915 Locust St. Louis, MO 63101</u></p> <p>25. OPEN TO PUBLIC? <u>limited</u> YES (X) NO ()</p> <p>26. LOCAL CONTACT PERSON OR ORGANIZATION</p> <p>27. OTHER SURVEYS IN WHICH INCLUDED</p>	<p>28. NO. OF STORIES <u>3</u></p> <p>29. BASEMENT? YES (X) NO ()</p> <p>30. FOUNDATION MATERIAL <u>granite</u></p> <p>31. WALL CONSTRUCTION <u>masonry</u></p> <p>32. ROOF TYPE AND MATERIAL <u>hipped; red clay tile</u></p> <p>33. NO. OF BAYS (1st floor) <u>FRONT 13 SIDE 11</u></p> <p>34. WALL TREATMENT <u>red pressed brick/red mortar</u></p> <p>35. PLAN SHAPE <u>H</u></p> <p>36. CHANGES (EXPLAIN IN NO. 42) ADDITION () ALTERED () MOVED ()</p> <p>37. CONDITION INTERIOR _____ EXTERIOR <u>good</u></p> <p>38. PRESERVATION UNDERWAY? YES () NO ()</p> <p>39. ENDANGERED? BY WHAT? YES () NO (X)</p> <p>40. VISIBLE FROM PUBLIC ROAD? YES (X) NO ()</p> <p>41. DISTANCE FROM AND FRONTAGE ON ROAD</p>
<p>42. FURTHER DESCRIPTION OF IMPORTANT FEATURES <u>Central block is flanked by two wings and dominated by a round-arched stone entrance. Rusticated brick radiates out from the entrance. Second floor windows have round blind arches (center block only); remaining are surmounted by jack arches. Windows in wings have pressed brick surrounds. Red terra cotta cornice. Iron fence. Rear elevation has center one-story projecting bay. Stone sills at first and third stories.</u></p>		<p>PHOTO MUST BE PROVIDED</p>
<p>43. HISTORY AND SIGNIFICANCE <u>Named for William Greenleaf Eliot (1811-87), Secretary & President, School Board; founder, Washington University. Original cost: \$100,284.</u></p>		
<p>44. DESCRIPTION OF ENVIRONMENT AND OUTBUILDINGS</p>		
<p>45. SOURCES OF INFORMATION <u>St. Louis Board of Education Archives at Harris-Stowe State College, 3026 Laclede; St. Louis City Hall records</u></p>		<p>46. PREPARED BY <u>Cynthia Longwisch</u></p> <p>47. ORGANIZATION <u>Landmarks Assn. of St. Louis</u></p> <p>48. DATE <u>4/87</u></p> <p>49. REVISION DATE(S)</p>
<p>RETURN THIS FORM WHEN COMPLETED TO: OFFICE OF HISTORIC PRESERVATION P.O. BOX 176 JEFFERSON CITY, MISSOURI 65102 PH. 314-751-4096</p> <p>IF ADDITIONAL SPACE IS NEEDED, ATTACH SEPARATE SHEET(S) TO THIS FORM</p>		



ITTNER SCHOOLS SURVEY

Eliot School

4242 Grove

St. Louis, MO

#1 of 47

Photographer: Cynthia Longwisch

Date: March 1987


Negative: Landmarks Association
of St. Louis, Inc.

Camera facing southwest

MISSOURI OFFICE OF HISTORIC PRESERVATION


ARCHITECTURAL/HISTORIC INVENTORY SURVEY FORM

CR 5446

<p>1. NO. 27</p> <p>2. COUNTY City of St. Louis</p> <p>3. LOCATION OF NEGATIVES Landmarks Assn.</p>	<p>4. PRESENT LOCAL NAME(S) OR DESIGNATION(S) Baden School</p> <p>5. OTHER NAME(S)</p>	<p>1. NO.</p> <p>2. COUNTY</p> <p>3. COUNTY</p> <p>4. PRESENT LOCAL NAME(S) OR DESIGNATION(S)</p> <p>5. OTHER NAME(S)</p> <p>6. TOWNSHIP</p> <p>RANGE</p> <p>SECTION</p>
<p>6. SPECIFIC LEGAL LOCATION TOWNSHIP _____ RANGE _____ SECTION _____ IF CITY OR TOWN, STREET ADDRESS 8724 Halls Ferry</p> <p>7. CITY OR TOWN IF RURAL, VICINITY St. Louis</p> <p>8. DESCRIPTION OF LOCATION VERONICA</p> <div style="text-align: center;">  <p>HALLS FERRY</p> </div> <p>9. COORDINATES UTM LAT _____ LONG _____</p> <p>10. SITE () STRUCTURE () BUILDING (<input checked="" type="checkbox"/>) OBJECT ()</p> <p>11. ON NATIONAL REGISTER? YES () NO (<input checked="" type="checkbox"/>)</p> <p>12. IS IT ELIGIBLE? YES () NO ()</p> <p>13. PART OF ESTAB. HIST. DISTRICT? YES () NO (<input checked="" type="checkbox"/>)</p> <p>14. DISTRICT POTENTIAL? YES () NO ()</p> <p>5. NAME OF ESTABLISHED DISTRICT</p>	<p>16. THEMATIC CATEGORY</p> <p>17. DATE(S) OR PERIOD 3/1907 - contract date</p> <p>18. STYLE OR DESIGN Jacobethan</p> <p>19. ARCHITECT OR ENGINEER William B. Ittner</p> <p>20. CONTRACTOR OR BUILDER Wall Brothers</p> <p>21. ORIGINAL USE, IF APPARENT school</p> <p>22. PRESENT USE elementary school (K-5)</p> <p>23. OWNERSHIP PUBLIC (<input checked="" type="checkbox"/>) PRIVATE ()</p> <p>24. OWNER'S NAME AND ADDRESS IF KNOWN Board of Education of the City of St. Louis/915 Locust St. Louis, MO 63101</p> <p>25. OPEN TO PUBLIC? YES (<input checked="" type="checkbox"/>) NO () limited</p> <p>26. LOCAL CONTACT PERSON OR ORGANIZATION</p> <p>27. OTHER SURVEYS IN WHICH INCLUDED</p>	<p>28. NO. OF STORIES in wings</p> <p>29. BASEMENT? YES (<input checked="" type="checkbox"/>) NO ()</p> <p>30. FOUNDATION MATERIAL brick</p> <p>31. WALL CONSTRUCTION masonry</p> <p>32. ROOF TYPE AND MATERIAL hipped; asphalt tiles</p> <p>33. NO. OF BAYS FRONT 17 SIDE</p> <p>34. WALL TREATMENT red and brown brick</p> <p>35. PLAN SHAPE modified H</p> <p>36. CHANGES (EXPLAIN IN NO. 42) ADDITION () ALTERED () MOVED ()</p> <p>37. CONDITION INTERIOR _____ EXTERIOR good</p> <p>38. PRESERVATION UNDERWAY? YES () NO ()</p> <p>39. ENDANGERED? BY WHAT? YES () NO (<input checked="" type="checkbox"/>)</p> <p>40. VISIBLE FROM PUBLIC ROAD? YES (<input checked="" type="checkbox"/>) NO ()</p> <p>41. DISTANCE FROM AND FRONTAGE ON ROAD</p>
<p>42. FURTHER DESCRIPTION OF IMPORTANT FEATURES Crenellated center projecting entrance day juts an additional story above the rest of the building; a single tower rises ever higher at its southeast corner. A stone or terra cotta bas relief figural plaque is centered in the parapet. The entrance features a compound ogee arch with trefoil motif. 2nd, 3rd floors laid in diaper bond brickwork of red and brown; below a stone lintel course, the brick is red and brown mixed. Stone water table. Paneled chimneys. Windows have soldier arches. Iron fence.</p>		<p>PHOTO MUST BE PROVIDED</p>
<p>43. HISTORY AND SIGNIFICANCE The school is named for the area it serves. Original cost: \$190,913.</p>		
<p>44. DESCRIPTION OF ENVIRONMENT AND OUTBUILDINGS</p>		
<p>45. SOURCES OF INFORMATION St. Louis Board of Education Archives at Harris-Stowe State College; St. Louis City Hall records</p>		<p>46. PREPARED BY Cynthia Longwisch</p> <p>47. ORGANIZATION Landmarks Assn. of St. Louis</p> <p>48. DATE 5/87</p> <p>49. REVISION DATE(S)</p>

RETURN THIS FORM WHEN COMPLETED TO: OFFICE OF HISTORIC PRESERVATION
P.O. BOX 176
JEFFERSON CITY, MISSOURI 65102
PH. 314-751-4096

IF ADDITIONAL SPACE IS NEEDED, ATTACH SEPARATE SHEET(S) TO THE FORM



ITTNER SCHOOLS SURVEY

Baden School
8724 Halls Ferry Road
St. Louis, MO

#27 of 47

Photographer: Cynthia Longwisch

Date: March 1987

Negative: Landmarks Association
of St. Louis, Inc.

Camera facing north

MISSOURI OFFICE OF HISTORIC PRESERVATION

ARCHITECTURAL/HISTORIC INVENTORY SURVEY FORM

CB 2336

<p>1. NO. <u>2</u></p> <p>2. COUNTY <u>City of St. Louis</u></p> <p>3. LOCATION OF NEGATIVES <u>Landmarks Assn.</u></p>	<p>4. PRESENT LOCAL NAME(S) OR DESIGNATION(S) <u>Jackson School</u> <u>87550007</u></p> <p>5. OTHER NAME(S)</p>	1. NO.	
<p>6. SPECIFIC LEGAL LOCATION TOWNSHIP _____ RANGE _____ SECTION _____ IF CITY OR TOWN, STREET ADDRESS <u>1632 Hogan Street</u></p> <p>7. CITY OR TOWN IF RURAL, VICINITY <u>St. Louis</u></p> <p>8. DESCRIPTION OF LOCATION</p> <div style="text-align: center;"> </div> <p>9. COORDINATES UTM LAT _____ LONG _____</p> <p>10. SITE () STRUCTURE () BUILDING (X) OBJECT ()</p> <p>11. ON NATIONAL REGISTER? YES () NO (X)</p> <p>12. IS IT ELIGIBLE? YES () NO ()</p> <p>13. PART OF ESTAB. HIST. DISTRICT? YES () NO (X)</p> <p>14. DISTRICT POTENTIAL? YES () NO ()</p> <p>15. NAME OF ESTABLISHED DISTRICT</p>	<p>16. THEMATIC CATEGORY</p> <p>17. DATE(S) OR PERIOD <u>10/1898</u></p> <p>18. STYLE OR DESIGN <u>Classical Revival</u></p> <p>19. ARCHITECT OR ENGINEER <u>William B. Ittner</u></p> <p>20. CONTRACTOR OR BUILDER <u>Lenz-Helm Building</u></p> <p>21. ORIGINAL USE, IF APPARENT <u>School</u></p> <p>22. PRESENT USE <u>elementary school</u></p> <p>23. OWNERSHIP PUBLIC (X) PRIVATE ()</p> <p>24. OWNER'S NAME AND ADDRESS IF KNOWN <u>Board of Education of the City of St. Louis/915 Locust St. Louis, MO 63101</u></p> <p>25. OPEN TO PUBLIC? YES (X) NO () <u>limited</u></p> <p>26. LOCAL CONTACT PERSON OR ORGANIZATION</p> <p>27. OTHER SURVEYS IN WHICH INCLUDED</p>	<p>28. NO. OF STORIES <u>3</u></p> <p>29. BASEMENT? YES (X) NO ()</p> <p>30. FOUNDATION MATERIAL <u>Missouri granite</u></p> <p>31. WALL CONSTRUCTION <u>masonry</u></p> <p>32. ROOF TYPE AND MATERIAL <u>flat</u></p> <p>33. NO. OF BAYS (1st floor) FRONT <u>17</u> SIDE</p> <p>34. WALL TREATMENT <u>red & random brick</u></p> <p>35. PLAN SHAPE <u>modified E</u></p> <p>36. CHANGES (EXPLAIN IN NO. 42) ADDITION () ALTERED () MOVED ()</p> <p>37. CONDITION INTERIOR _____ EXTERIOR <u>good</u></p> <p>38. PRESERVATION UNDERWAY? YES () NO ()</p> <p>39. ENDANGERED? BY WHAT? YES () NO (X)</p> <p>40. VISIBLE FROM PUBLIC ROAD? YES (X) NO ()</p> <p>41. DISTANCE FROM AND FRONTAGE ON ROAD</p>	2. COUNTY
<p>42. FURTHER DESCRIPTION OF IMPORTANT FEATURES <u>Central block flanked by two wings features a round-arched recessed entrance flanked by two columns and two engaged columns and topped by a dentilled elliptical arch and dentilled entablature, all of Carthage limestone. Windows feature jack arches with stone keystones (and voussoirs at the 2nd floor). Terra cotta cornice with tiny brick dentilling; terra cotta nameplate at roofline. Rusticated brick first floor. Iron fence at side & rear. Stone water table & stringcourses.</u></p>	<p>43. HISTORY AND SIGNIFICANCE <u>Named for President Andrew Jackson (1767-1845). Original cost: \$89,132.</u></p>	4. PRESENT LOCAL NAME(S) OR DESIGNATION(S)	
<p>44. DESCRIPTION OF ENVIRONMENT AND OUTBUILDINGS</p>	<p>45. SOURCES OF INFORMATION <u>St. Louis Board of Education Archives at Harris-Stowe State College; St. Louis City Hall records.</u></p>	5. OTHER NAME(S)	
<p>46. PREPARED BY <u>Cynthia Longwisch</u></p> <p>47. ORGANIZATION <u>Landmarks Assn. of St. Louis</u></p> <p>48. DATE <u>4/87</u></p> <p>49. REVISION DATE(S)</p>	<p>46. PREPARED BY</p> <p>47. ORGANIZATION</p> <p>48. DATE</p> <p>49. REVISION DATE(S)</p>	6. TOWNSHIP	
<p>44. DESCRIPTION OF ENVIRONMENT AND OUTBUILDINGS</p>	<p>45. SOURCES OF INFORMATION</p>	RANGE	
<p>44. DESCRIPTION OF ENVIRONMENT AND OUTBUILDINGS</p>	<p>45. SOURCES OF INFORMATION</p>	SECTION	

IF ADDITIONAL SPACE IS NEEDED, ATTACH SEPARATE SHEET(S) TO THIS FORM

OFFICE OF HISTORIC PRESERVATION
P.O. BOX 176
JEFFERSON CITY, MISSOURI 65102
PH. 314-751-4096

St. Louis



ITTNER SCHOOLS SURVEY

Jackson School
1632 Hogan Street
St. Louis, MO

#2 of 47

Photographer: Cynthia Longwisch

Date: March 1987

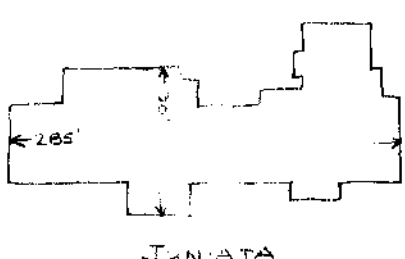
Negative: Landmarks Association
of St. Louis, Inc.

Camera facing southeast

MISSOURI OFFICE OF HISTORIC PRESERVATION

ARCHITECTURAL/HISTORIC INVENTORY SURVEY FORM

CB 5060S

1. NO. <u>10</u>		4. PRESENT LOCAL NAME(S) OR DESIGNATION(S) <u>875 So. 15</u>	
2. COUNTY <u>City of St. Louis</u>		5. OTHER NAME(S)	
3. LOCATION OF NEGATIVES <u>Landmarks Assn.</u>			
6. SPECIFIC LEGAL LOCATION TOWNSHIP _____ RANGE _____ SECTION _____ IF CITY OR TOWN, STREET ADDRESS <u>4047 Junjata</u>		16. THEMATIC CATEGORY	
7. CITY OR TOWN IF RURAL, VICINITY <u>St. Louis</u>		17. DATE(S) OR PERIOD <u>4/1901 - contract date</u>	
8. DESCRIPTION OF LOCATION 		18. STYLE OR DESIGN <u>Jacobethan</u>	
9. COORDINATES UTM LAT _____ LONG _____		19. ARCHITECT OR ENGINEER <u>William B. Ittner</u>	
10. SITE () STRUCTURE () BUILDING (x) OBJECT ()		20. CONTRACTOR OR BUILDER <u>Jean Jameton</u>	
11. ON NATIONAL REGISTER? YES () NO (x)		21. ORIGINAL USE, IF APPARENT <u>school</u>	
12. IS IT ELIGIBLE? YES () NO ()		22. PRESENT USE <u>elementary school (K-5)</u>	
13. PART OF ESTAB. HIST. DISTRICT? YES () NO (x)		23. OWNERSHIP PUBLIC (x) PRIVATE ()	
14. DISTRICT POTENTIAL? YES () NO ()		24. OWNER'S NAME AND ADDRESS IF KNOWN <u>Board of Education of the City of St. Louis/915 Locust St. Louis, MO 63101</u>	
15. NAME OF ESTABLISHED DISTRICT		25. OPEN TO PUBLIC? limited YES (x) NO ()	
26. LOCAL CONTACT PERSON OR ORGANIZATION		27. OTHER SURVEYS IN WHICH INCLUDED	
28. NO. OF STORIES <u>2</u>		29. BASEMENT? YES () NO ()	
29. FOUNDATION MATERIAL <u>limestone</u>		30. WALL CONSTRUCTION <u>masonry</u>	
31. WALL TYPE AND MATERIAL <u>gabled; slate w/red tile</u>		32. NO. OF BAYS FRONT <u>10</u> SIDE <u>2</u>	
33. WALL TREATMENT <u>red brick/dark headers</u>		34. PLAN SHAPE <u>modified L</u>	
35. CHANGES (EXPLAIN IN NO. 42) ADDITION () ALTERED () MOVED ()		36. CONDITION INTERIOR _____ EXTERIOR <u>good</u>	
37. PRESERVATION UNDERWAY? YES () NO ()		38. ENDANGERED? BY WHAT? YES () NO (x)	
39. VISIBLE FROM PUBLIC ROAD? YES (x) NO ()		40. DISTANCE FROM AND FRONTAGE ON ROAD	
41. FURTHER DESCRIPTION OF IMPORTANT FEATURES <u>Primary facade is broken up by two gable-ended projections with ornate brackets and decorated bargeboards. Entrances feature ogee arches topped with rectilinear terra cotta surrounds; ogee arches also appear in paired windows flanking the larger of the two projections and in the gable ends. Remaining windows are rectilinear with soldier arches. Gables on side elevations are coped with stone. Two copper ventilation cupolas. Some iron fencing remains.</u>		PHOTO MUST BE PROVIDED	
42. HISTORY AND SIGNIFICANCE <u>Named after American educator Horace Mann (1796-1859). Original cost: \$59,408</u>			
43. DESCRIPTION OF ENVIRONMENT AND OUTBUILDINGS			
44. SOURCES OF INFORMATION <u>Board of Education Archives at Harris-Stowe State College; St. Louis City Hall records</u>		45. PREPARED BY <u>Cynthia Longwisch</u>	
RETURN THIS FORM WHEN COMPLETED TO: OFFICE OF HISTORIC PRESERVATION P.O. BOX 176 JEFFERSON CITY, MISSOURI 65102 PH. 314-751-4096		46. ORGANIZATION <u>Landmarks Assn. of St. L.</u>	
IF ADDITIONAL SPACE IS NEEDED, ATTACH SEPARATE SHEET(S) TO THIS FORM		47. DATE <u>4/87</u>	
		48. REVISION DATE(S)	



ITTNER SCHOOLS SURVEY

Horace Mann School

4047 Juniata

St. Louis, MO

#10 of 47

Photographer: Cynthia Longwisch

Date: February 1987

Negative: Landmarks Association
of St. Louis, Inc.


Camera facing northeast

MISSOURI OFFICE OF HISTORIC PRESERVATION

ARCHITECTURAL/HISTORIC INVENTORY SURVEY FORM

CB 6096

1. NO. 46	4. PRESENT LOCAL NAME(S) OR DESIGNATION(S) Laclede School	1. NO. 975 0050
2. COUNTY City of St. Louis	5. OTHER NAME(S)	2. COUNTY St. Louis
3. LOCATION OF NEGATIVES Landmarks Assn.		

6. SPECIFIC LEGAL LOCATION TOWNSHIP _____ RANGE _____ SECTION _____ IF CITY OR TOWN, STREET ADDRESS 5821 Kennerly Avenue 7. CITY OR TOWN IF RURAL, VICINITY St. Louis 8. DESCRIPTION OF LOCATION MARFETT AVENUE  9. COORDINATES UTM LAT _____ LONG _____ 10. SITE () STRUCTURE () BUILDING (X) OBJECT () 11. ON NATIONAL REGISTER? YES () NO (X) 12. IS IT ELIGIBLE? YES () NO () 13. PART OF ESTAB. HIST. DISTRICT? YES () NO (X) 14. DISTRICT POTENTIAL? YES () NO () 15. NAME OF ESTABLISHED DISTRICT	16. THEMATIC CATEGORY 17. DATE(S) OR PERIOD 1/1913 - contract date 18. STYLE OR DESIGN Classical Revival 19. ARCHITECT OR ENGINEER William B. Ittner 20. CONTRACTOR OR BUILDER E. C. Gerhard 21. ORIGINAL USE, IF APPARENT school 22. PRESENT USE elementary school (K-5) 23. OWNERSHIP PUBLIC (X) PRIVATE () 24. OWNER'S NAME AND ADDRESS IF KNOWN Board of Education of the City of St. Louis/915 Locust St. Louis, MO 63101 25. OPEN TO PUBLIC? YES (X) NO () limited 26. LOCAL CONTACT PERSON OR ORGANIZATION 27. OTHER SURVEYS IN WHICH INCLUDED	28. NO. OF STORIES 2 29. BASEMENT? YES (X) NO () 30. FOUNDATION MATERIAL brick 31. WALL CONSTRUCTION masonry 32. ROOF TYPE AND MATERIAL hipped; slate w/red ridge 33. NO. OF BAYS FRONT 8 SIDE _____ 34. WALL TREATMENT red brick w/a few culls 35. PLAN SHAPE U 36. CHANGES (EXPLAIN IN NO. 42) ADDITION () ALTERED () MOVED () 37. CONDITION INTERIOR _____ EXTERIOR good 38. PRESERVATION UNDERWAY? YES () NO () 39. ENDANGERED? BY WHAT? YES () NO (X) 40. VISIBLE FROM PUBLIC ROAD? YES (X) NO () 41. DISTANCE FROM AND FRONTAGE ON ROAD
---	--	--

42. FURTHER DESCRIPTION OF IMPORTANT FEATURES **Twin entrance bays highlight the primary elevation of this school, featuring semicircular stone porticoes supported by four stone columns and having balustrades at the second story; these form small balconies accessed by French doors. Corners are quoined. The stone cornice features stone modillion blocks; it is arched above the entrance bays. The two center bays have stone surrounds and each has a small basket-arched doorway. The chimneys have blind round arches. (over)**

PHOTO MUST BE PROVIDED

43. HISTORY AND SIGNIFICANCE **Named after St. Louis founder Pierre Laclede (1724-78). Original cost: \$211,959.**

44. DESCRIPTION OF ENVIRONMENT AND OUTBUILDINGS

45. SOURCES OF INFORMATION St. Louis Board of Education Archives at Harris-Stowe State College; St. Louis City Hall records	46. PREPARED BY Cynthia Longwisch
	47. ORGANIZATION Landmarks Assn. of St. Louis
	48. DATE 5/87 49. REVISION DATE(S)

RETURN THIS FORM WHEN COMPLETED TO: OFFICE OF HISTORIC PRESERVATION
 P.O. BOX 176
 JEFFERSON CITY, MISSOURI 65102
 PH. 314-751-4096

IF ADDITIONAL SPACE IS NEEDED, ATTACH SEPARATE SHEET(S) TO THIS FORM

A stone lintel course runs between the entrance bays at the first floor; stone water table. Built above grade, the school has a brick retaining wall topped with an iron fence, a short landscaping wall (brick topped with stone), and a stone balustrade defining the walkway between the entrances.



ITTNER SCHOOLS SURVEY

Laclede School

5821 Kennerly

St. Louis, MO

#46 of 47

Photographer: Cynthia Longwisch

Date: February 1987

Negative: Landmarks Association

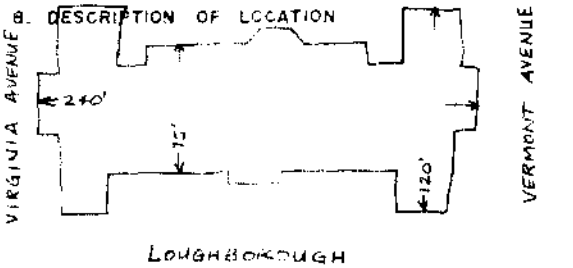
of St. Louis, MO

Camera facing east

MISSOURI OFFICE OF HISTORIC PRESERVATION

ARCHITECTURAL/HISTORIC INVENTORY SURVEY FORM

CB 3020

1. NO. 14		4. PRESENT LOCAL NAME(S) OR DESIGNATION(S) Blow Middle School		87550019	
2. COUNTY City of St. Louis		5. OTHER NAME(S) Blow School (original)			
3. LOCATION OF NEGATIVES Landmarks Assn.					
8. SPECIFIC LEGAL LOCATION TOWNSHIP _____ RANGE _____ SECTION _____ IF CITY OR TOWN STREET ADDRESS 516 Loughborough Avenue		16. THEMATIC CATEGORY		28. NO. OF STORIES 2	
7. CITY OR TOWN IF RURAL, VICINITY St. Louis		17. DATE(S) OR PERIOD 1/1903 - contract date		29. BASEMENT? YES (x) NO ()	
8. DESCRIPTION OF LOCATION 		18. STYLE OR DESIGN Jacobethan		30. FOUNDATION MATERIAL brick	
9. COORDINATES UTM LAT _____ LONG _____		19. ARCHITECT OR ENGINEER William B. Ittner		31. WALL CONSTRUCTION masonry	
10. SITE () STRUCTURE () BUILDING (x) OBJECT ()		20. CONTRACTOR OR BUILDER		32. ROOF TYPE AND MATERIAL gabled; red tile	
11. ON NATIONAL REGISTER? YES () NO (x)		21. ORIGINAL USE, IF APPARENT elementary school		33. NO. OF BAYS FRONT 11 SIDE	
12. IS IT ELIGIBLE? YES () NO ()		22. PRESENT USE middle school (6-8)		34. WALL TREATMENT red brick w/some cull	
13. PART OF ESTAB. HIST. DISTRICT? YES () NO (x)		23. OWNERSHIP PUBLIC (x) PRIVATE ()		35. PLAN SHAPE Modified H	
14. DISTRICT POTENTIAL? YES () NO ()		24. OWNER'S NAME AND ADDRESS IF KNOWN Board of Education of the City of St. Louis/915 Locust St. Louis, MO 63101		36. CHANGES (EXPLAIN IN NO. 42) ADDITION () ALTERED () MOVED ()	
15. NAME OF ESTABLISHED DISTRICT		25. OPEN TO PUBLIC? limited YES (x) NO ()		37. CONDITION INTERIOR _____ EXTERIOR good _____	
16. LOCAL CONTACT PERSON OR ORGANIZATION		26. LOCAL CONTACT PERSON OR ORGANIZATION		38. PRESERVATION UNDERWAY? YES () NO ()	
17. OTHER SURVEYS IN WHICH INCLUDED		27. OTHER SURVEYS IN WHICH INCLUDED		39. ENDANGERED? BY WHAT? YES () NO (x)	
42. FURTHER DESCRIPTION OF IMPORTANT FEATURES Stepped-parapeted gables with stone coping, string courses and carved ornament, including the coquillage topping each. Ornately-carved stonework around the entrance includes columns and a shallow balustraded balcony at the second floor. Round-arched copper hoods protect four carved stone lions jut above the eaves on the primary elevation. Windows are without arches of any type. Grouped, ornately-laid chimneys have roofed tile insets. Stone-balustraded brick walls; iron		43. HISTORY AND SIGNIFICANCE Named for U.S. Congressman and Commissioner to South American countries Henry T. Blow (1817-75). Original cost: \$148,750.		PHOTO MUST BE landscape PROVIDED (fencing)	
44. DESCRIPTION OF ENVIRONMENT AND OUTBUILDINGS		45. SOURCES OF INFORMATION St. Louis Board of Education Archives at Harris-Stowe State College; St. Louis City Hall records		46. PREPARED BY Cynthia Longwisch	
47. ORGANIZATION Landmarks Assn. of St. Louis		48. DATE 4/87		49. REVISION DATE(S)	

RETURN THIS FORM WHEN COMPLETED TO:

OFFICE OF HISTORIC PRESERVATION
P.O. BOX 176
JEFFERSON CITY, MISSOURI 65102
PH. 314-751-4096

IF ADDITIONAL SPACE IS NEEDED, ATTACH SEPARATE SHEET(S) TO THIS FORM

48. DATE 4/87

49. REVISION DATE(S)



ITTNER SCHOOLS SURVEY

Henry T. Blow School
516 Loughborough
St. Louis, MO

#14 of 47

Photographer: Cynthia Longwisch

Date: March 1987

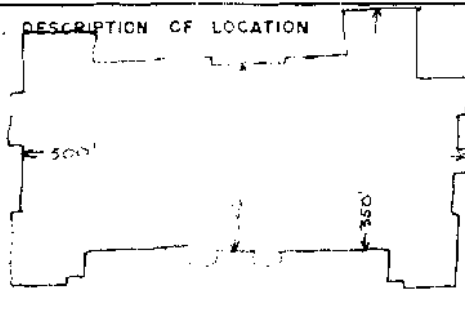
Negative: Landmarks Association
of St. Louis, Inc.

Camera facing southeast

MISSOURI OFFICE OF HISTORIC PRESERVATION

ARCHITECTURAL/HISTORIC INVENTORY SURVEY FORM

CB 2684

<p>1. NO. <u>45</u></p> <p>2. COUNTY <u>City of St. Louis</u></p> <p>3. LOCATION OF NEGATIVES <u>Landmarks Assn.</u></p> <p>6. SPECIFIC LEGAL LOCATION TOWNSHIP _____ RANGE _____ SECTION _____ IF CITY OR TOWN, STREET ADDRESS <u>4352 Louisiana</u></p> <p>7. CITY OR TOWN IF RURAL, VICINITY <u>St. Louis</u></p> <p>8. DESCRIPTION OF LOCATION</p>  <p>9. COORDINATES UTM LAT _____ LONG _____</p> <p>10. SITE () STRUCTURE () BUILDING (X) OBJECT ()</p> <p>11. ON NATIONAL REGISTER? YES () NO (X)</p> <p>12. IS IT ELIGIBLE? YES () NO ()</p> <p>13. PART OF ESTAB. HIST. DISTRICT? YES () NO (X)</p> <p>14. DISTRICT POTENTIAL? YES () NO ()</p> <p>15. NAME OF ESTABLISHED DISTRICT _____</p>	<p>4. PRESENT LOCAL NAME(S) OR DESIGNATION(S) <u>8755 0049</u> <u>NJROTC Academy/Cleveland</u></p> <p>5. OTHER NAME(S) <u>Grover Cleveland High School (original)</u></p> <p>16. THEMATIC CATEGORY _____</p> <p>17. DATE(S) OR PERIOD <u>9/1912 - contract date</u></p> <p>18. STYLE OR DESIGN <u>Jacobethan</u></p> <p>19. ARCHITECT OR ENGINEER <u>William B. Ittner</u></p> <p>20. CONTRACTOR OR BUILDER <u>Wall Brothers</u></p> <p>21. ORIGINAL USE, IF APPARENT <u>high school</u></p> <p>22. PRESENT USE <u>ROTC high school (9-12)</u></p> <p>23. OWNERSHIP PUBLIC (X) PRIVATE ()</p> <p>24. OWNER'S NAME AND ADDRESS IF KNOWN <u>Board of Education of the City of St. Louis/915 Locust St. Louis, MO 63101</u></p> <p>25. OPEN TO PUBLIC? <u>limited</u> YES (X) NO ()</p> <p>26. LOCAL CONTACT PERSON OR ORGANIZATION _____</p> <p>27. OTHER SURVEYS IN WHICH INCLUDED _____</p>	<p>28. NO. OF STORIES <u>3</u></p> <p>29. BASEMENT? YES (X) NO ()</p> <p>30. FOUNDATION MATERIAL <u>brick</u></p> <p>31. WALL CONSTRUCTION <u>masonry</u></p> <p>32. ROOF TYPE AND MATERIAL <u>flat</u></p> <p>33. NO. OF BAYS FRONT <u>13</u> SIDE <u>6</u></p> <p>34. WALL TREATMENT <u>red & cull brick</u></p> <p>35. PLAN SHAPE <u>irregular</u></p> <p>36. CHANGES (EXPLAIN IN NO. 42) ADDITION () ALTERED () MOVED ()</p> <p>37. CONDITION INTERIOR _____ EXTERIOR <u>good</u></p> <p>38. PRESERVATION UNDERWAY? YES () NO ()</p> <p>39. ENDANGERED? BY WHAT? YES () NO (X)</p> <p>40. VISIBLE FROM PUBLIC ROAD? YES (X) NO ()</p> <p>41. DISTANCE FROM AND FRONTAGE ON ROAD _____</p>
<p>42. FURTHER DESCRIPTION OF IMPORTANT FEATURES <u>Twin crenellated towers flank the massive entrance bay of this fortresslike school. The front parapet is also crenellated, as are two shorter stair towers tucked into the corners made by the body of the school and the wings. Red brick is interspersed heavily with darker culls, and extensive use is made of stone trim, as in the coping, water table, window and door surrounds, string courses, roofline finials and decorative carving. The main entrance features a</u></p>		<p>PHOTO MUST BE PROVIDED (over)</p>
<p>43. HISTORY AND SIGNIFICANCE <u>Named after U.S. President Grover Cleveland (1837-1908). Original cost: \$737,048.</u></p>		
<p>44. DESCRIPTION OF ENVIRONMENT AND OUTBUILDINGS _____</p>		
<p>45. SOURCES OF INFORMATION <u>St. Louis Board of Education Archives at Harris-Stowe State College; St. Louis City Hall records</u></p>		<p>46. PREPARED BY <u>Cynthia Longwisch</u></p> <p>47. ORGANIZATION <u>Landmarks Assn. of St. Louis</u></p> <p>48. DATE <u>5/87</u> 49. REVISION DATE(S) _____</p>

RETURN THIS FORM WHEN COMPLETED TO:

OFFICE OF HISTORIC PRESERVATION
P.O. BOX 176
JEFFERSON CITY, MISSOURI 65102
PH. 314-751-4096

IF ADDITIONAL SPACE IS NEEDED, ATTACH SEPARATE SHEET(S) TO THIS FORM

basket-arched opening into a portico, with the arch repeated again above the door to the building proper. Smaller entrances, one on either side, also reflect the arch; above these one-story bays are stone balustrades. Because the building is built on a grade that slopes away to the south, the south secondary entrance is reached by a flight of steps additional to those leading to the north entrance. Between the second and third stories above the central entrance is a series of bas-relief figures in glazed terra cotta or tile, depicting a chemist, glass blower, blacksmith, stone cutter, carpenter, person churning, brickmaker, spinner and a printer. Chimneys are tall, with a separate shaft for each flue, with the shafts grouped in stacks each set diagonally to its neighbors. The school faces athletic fields that slope away from the school, giving it an unusual vista for an urban school.



ITTNER SCHOOLS SURVEY
NJROTC Academy/Cleveland
(Cleveland High School)
4352 Louisiana
St. Louis, MO

#45 of 47

Photographer: Cynthia Longwisch

Date: March 1987

Negative: Landmarks Assn. of
St. Louis, Inc.

Camera facing northeast

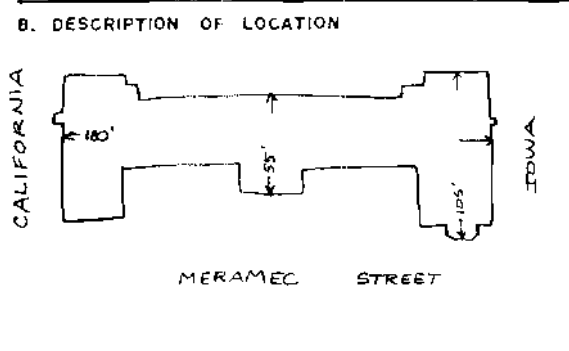
MISSOURI OFFICE OF HISTORIC PRESERVATION

ARCHITECTURAL/HISTORIC INVENTORY SURVEY FORM

CB 2624

1. NO. 39	4. PRESENT LOCAL NAME(S) OR DESIGNATION(S) Meramec School	87SS 0043
2. COUNTY City of St. Louis	5. OTHER NAME(S)	
3. LOCATION OF NEGATIVES Landmarks Assn.		

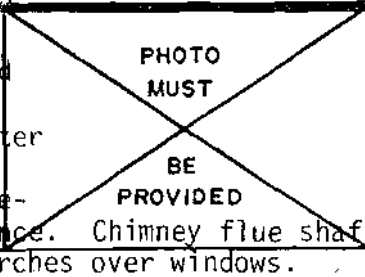
6. SPECIFIC LEGAL LOCATION TOWNSHIP _____ RANGE _____ SECTION _____ IF CITY OR TOWN, STREET ADDRESS 2745 Meramec Street	16. THEMATIC CATEGORY	28. NO. OF STORIES 2
7. CITY OR TOWN IF RURAL, VICINITY St. Louis	17. DATE(S) OR PERIOD 7/1909 - contract date	29. BASEMENT? YES (X) NO ()
8. DESCRIPTION OF LOCATION	18. STYLE OR DESIGN Jacobethan	30. FOUNDATION MATERIAL brick



19. ARCHITECT OR ENGINEER William B. Ittner	31. WALL CONSTRUCTION masonry
20. CONTRACTOR OR BUILDER Gillick Brothers	32. ROOF TYPE AND MATERIAL gabled; red tile
21. ORIGINAL USE, IF APPARENT School	33. NO. OF BAYS FRONT 11 SIDE 3
22. PRESENT USE elementary school (K-5)	34. WALL TREATMENT variegated brick
23. OWNERSHIP PUBLIC (X) PRIVATE ()	35. PLAN SHAPE modified H
24. OWNER'S NAME AND ADDRESS IF KNOWN Board of Education of the City of St. Louis/915 Locust St. Louis MO 63101	36. CHANGES (EXPLAIN IN NO. 42) ADDITION () ALTERED () MOVED ()
25. OPEN TO PUBLIC? YES (X) NO () limited	37. CONDITION INTERIOR _____ EXTERIOR good
26. LOCAL CONTACT PERSON OR ORGANIZATION	38. PRESERVATION UNDERWAY? YES () NO ()
27. OTHER SURVEYS IN WHICH INCLUDED	39. ENDANGERED? BY WHAT? YES () NO (X)
	40. VISIBLE FROM PUBLIC ROAD? YES (X) NO ()
	41. DISTANCE FROM AND FRONTAGE ON ROAD

9. COORDINATES UTM LAT _____ LONG _____	
10. SITE () STRUCTURE () BUILDING (X) OBJECT ()	
11. ON NATIONAL REGISTER? YES () NO (X)	12. IS IT ELIGIBLE? YES () NO ()
13. PART OF ESTAB. HIST. DISTRICT? YES () NO (X)	14. DISTRICT POTENTIAL? YES () NO ()
15. NAME OF ESTABLISHED DISTRICT	

42. FURTHER DESCRIPTION OF IMPORTANT FEATURES **Built on a sloping grade, the red brick foundation of this school gives way to a mixture of brown and orange/yellow brick for an overall orange effect; this is laid in a diaper bond in the gable ends. Stone trim is used in the form of a water table, coping, quoining on the projecting center entrance bay, and the entrance surround and gable-window hood moulding. North wing has a one-story pentagonal bay window of stone. Ogee-arched entrance. Iron fence set diagonally to those adjoining. Soldier arches over windows.**



43. HISTORY AND SIGNIFICANCE

Original cost: \$122,946


44. DESCRIPTION OF ENVIRONMENT AND OUTBUILDINGS

45. SOURCES OF INFORMATION St. Louis Board of Education Archives at Harris-Stowe State College; St. Louis City Hall records	46. PREPARED BY Cynthia Longwisch
	47. ORGANIZATION Landmarks Assn. of St.

RETURN THIS FORM WHEN COMPLETED TO: OFFICE OF HISTORIC PRESERVATION
P.O. BOX 176
JEFFERSON CITY, MISSOURI 65102
PH. 314-751-4096

48. DATE 5/87	49. REVISION DATE(S)
-------------------------	----------------------

IF ADDITIONAL SPACE IS NEEDED, ATTACH SEPARATE SHEET(S) TO THIS FORM



ITTNER SCHOOLS SURVEY

Meramec School
2745 Meramec Street
St. Louis, MO

#39 of 47

Photographer: Cynthia Longwisch

Date: March 1987

Negative: Landmarks Association
of St. Louis, Inc.


Camera facing northeast

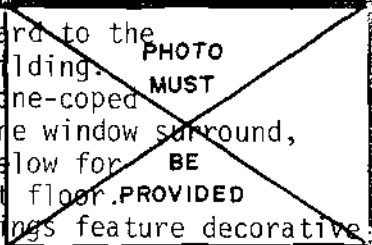
MISSOURI OFFICE OF HISTORIC PRESERVATION

ARCHITECTURAL/HISTORIC INVENTORY SURVEY FORM

CB 3823W

1. NO. 25	4. PRESENT LOCAL NAME(S) OR DESIGNATION(S) Hempstead School	87550030
2. COUNTY City of St. Louis	5. OTHER NAME(S)	
3. LOCATION OF NEGATIVES Landmarks Assn.		

6. SPECIFIC LEGAL LOCATION TOWNSHIP _____ RANGE _____ SECTION _____ IF CITY OR TOWN, STREET ADDRESS 5872 Minerva	16. THEMATIC CATEGORY	28. NO. OF STORIES 2
7. CITY OR TOWN IF RURAL, VICINITY St. Louis	17. DATE(S) OR PERIOD 1/1906 contract date	29. BASEMENT? YES (X) NO ()
8. DESCRIPTION OF LOCATION 	18. STYLE OR DESIGN Jacobethan	30. FOUNDATION MATERIAL brick
	19. ARCHITECT OR ENGINEER William B. Ittner	31. WALL CONSTRUCTION masonry
20. CONTRACTOR OR BUILDER H. Lloyd Building	21. ORIGINAL USE, IF APPARENT school	32. ROOF TYPE AND MATERIAL gabled; red tile
22. PRESENT USE elementary school (K-5)	23. OWNERSHIP PUBLIC (X) PRIVATE ()	33. NO. OF BAYS FRONT 11 SIDE 3
24. OWNER'S NAME AND ADDRESS IF KNOWN Board of Education of the City of St. Louis/915 Locust St. Louis, MO 63101	25. OPEN TO PUBL? YES (X) NO () limited	34. WALL TREATMENT brown brick w/some cul
26. LOCAL CONTACT PERSON OR ORGANIZATION	27. OTHER SURVEYS IN WHICH INCLUDED	35. PLAN SHAPE modified E
9. COORDINATES UTM LAT _____ LONG _____	36. CHANGES (EXPLAIN IN NO. 42) ADDITION () ALTERED () MOVED ()	37. CONDITION INTERIOR _____ EXTERIOR good
10. SITE () BUILDINGS (X) STRUCTURE () OBJECT ()	38. PRESERVATION UNDERWAY? YES () NO ()	39. ENDANGERED? BY WHAT? YES () NO (X)
11. ON NATIONAL REGISTER? YES () NO (X)	12. IS IT ELIGIBLE? YES () NO ()	40. VISIBLE FROM PUBLIC ROAD? YES (X) NO ()
13. PART OF ESTAB. HIST. DISTRICT? YES () NO (X)	14. DISTRICT POTENTIAL? YES () NO ()	41. DISTANCE FROM AND FRONTAGE ON ROAD
15. NAME OF ESTABLISHED DISTRICT	42. FURTHER DESCRIPTION OF IMPORTANT FEATURES The grade slopes sharply downward to the east, exposing more of the basement level on the east side of the building. A projecting center entrance bay dominates, having a curvilinear, stone-coped gable with finial, flanking crenellated towers trimmed in stone, stone window surround, balcony with stone-railed brick balustrade and corbeled bracketing below for support, and featuring triple basket-arched stone arcading at the 1st floor. Smaller "towers" located in the junctures of the main building and wings feature decorative	



43. HISTORY AND SIGNIFICANCE
Named for Land Grant Adjustor Edward Hempstead (1817-70). Original cost: \$182,495.

44. DESCRIPTION OF ENVIRONMENT AND OUTBUILDINGS

45. SOURCES OF INFORMATION St. Louis Board of Education Archives at Harris-Stowe State College; St. Louis City Hall records	46. PREPARED BY Cynthia Longwisch
RETURN THIS FORM WHEN COMPLETED TO: OFFICE OF HISTORIC PRESERVATION P.O. BOX 176 JEFFERSON CITY, MISSOURI 65102 PH. 314-751-4096	47. ORGANIZATION Landmarks Assn. of St. Louis
48. DATE 5/87	49. REVISION DATE(S)

IF ADDITIONAL SPACE IS NEEDED, ATTACH SEPARATE SHEET TO THIS FORM

stonework that matches the taller towers, compound ogee-arched entrances at the first floor, and narrow half-timbered dormers above. Stone water table and coping on the plain wing gables; stone sill course at the second floor. Chimneys have multiple shafts, with each shaft set diagonally to its neighbors and coped with stone. One-story frame portable units of modern vintage are located in front of the school. Iron fence.



ITTNER SCHOOLS SURVEY

Hempstead School

5872 Minerva

St. Louis, MO

#25 of 47

Photographer: Cynthia Longwisch

Date: February 1987

Negative: Landmarks Association
of St. Louis, Inc.

Camera facing southeast


MISSOURI OFFICE OF HISTORIC PRESERVATION

ARCHITECTURAL/HISTORIC INVENTORY SURVEY FORM

CB 1654

1. NO. 3	4. PRESENT LOCAL NAME(S) OR DESIGNATION(S) <p style="text-align: right; margin-right: 20px;">877 7763</p> Monroe School
2. COUNTY City of St. Louis	5. OTHER NAME(S)
3. LOCATION OF NEGATIVES Landmarks Assn.	

1. NO.
2. COUNTY
4. PRESENT LOCAL NAME(S) OR DESIGNATION(S)
5. OTHER NAME(S)

6. SPECIFIC LEGAL LOCATION TOWNSHIP _____ RANGE _____ SECTION _____ IF CITY OR TOWN, STREET ADDRESS 3641 Missouri	16. THEMATIC CATEGORY 17. DATE(S) OR PERIOD 5/1898 - contract date	28. NO. OF STORIES 3 29. BASEMENT? YES (X) NO ()
7. CITY OR TOWN IF RURAL, VICINITY St. Louis	18. STYLE OR DESIGN Classical Revival	30. FOUNDATION MATERIAL brick
8. DESCRIPTION OF LOCATION 	19. ARCHITECT OR ENGINEER William B. Ittner	31. WALL CONSTRUCTION masonry
9. COORDINATES UTM LAT _____ LONG _____	20. CONTRACTOR OR BUILDER John Helm	32. ROOF TYPE AND MATERIAL hipped; red tile
10. SITE () STRUCTURE () BUILDING (X) OBJECT ()	21. ORIGINAL USE, IF APPARENT school	33. NO. OF BAYS (1st floor) FRONT 17 SIDE 11
11. ON NATIONAL REGISTER? YES (X) NO ()	22. PRESENT USE vacant	34. WALL TREATMENT red brick
12. IS IT ELIGIBLE? YES () NO ()	23. OWNERSHIP PUBLIC (X) PRIVATE ()	35. PLAN SHAPE modified H
13. PART OF ESTAB. HIST. DISTRICT? YES (X) NO ()	24. OWNER'S NAME AND ADDRESS IF KNOWN Board of Education of the City of St. Louis/915 Locust St. Louis, MO 63101	36. CHANGES (EXPLAIN IN NO. 42) ADDITION () ALTERED () MOVED ()
14. DISTRICT POTENTIAL? YES () NO ()	25. OPEN TO PUBLIC? YES () NO (X)	37. CONDITION INTERIOR _____ EXTERIOR good
15. NAME OF ESTABLISHED DISTRICT Benton Park District	26. LOCAL CONTACT PERSON OR ORGANIZATION	38. PRESERVATION UNDERWAY? YES () NO (X)
	27. OTHER SURVEYS IN WHICH INCLUDED	39. ENDANGERED? BY WHAT? YES (X) NO () abandonment
		40. VISIBLE FROM PUBLIC ROAD? YES (X) NO ()
		41. DISTANCE FROM AND FRONTAGE ON ROAD

42. FURTHER DESCRIPTION OF IMPORTANT FEATURES Center-block-and side-wings plan. Central entrance is a deeply corbeled compound arch with heavy stone impost posts. Central bays are further articulated by a slightly projecting 2nd and 3rd story pedimented pavilion; upper story windows of pavilion employ stone spandrels. Stone water table. Denticulated stone cornices cap each elevation. Ornamental brick string course divides 1st & 2nd stories. ment windows have jack arches with stone spandrels. Iron fence.	PHOTO MUST BE PROVIDED
---	------------------------

43. HISTORY AND SIGNIFICANCE
 Named after President James Monroe (1758-1831). Original cost: \$104,304.

44. DESCRIPTION OF ENVIRONMENT AND OUTBUILDINGS

45. SOURCES OF INFORMATION St. Louis Board of Education Archives at Harris-Stowe State College; St. Louis City Hall records	46. PREPARED BY Cynthia Longwisch
	47. ORGANIZATION Landmarks Assoc. of St. Louis

RETURN THIS FORM WHEN COMPLETED TO: OFFICE OF HISTORIC PRESERVATION
 P.O. BOX 176
 JEFFERSON CITY, MISSOURI 65102
 PH. 314-751-4096

48. DATE 4/87	49. REVISION DATE(S)
------------------	----------------------

IF ADDITIONAL SPACE IS NEEDED, ATTACH SEPARATE SHEET(S) TO THIS FORM

6. TOWNSHIP
RANGE
SECTION

SECTION
Louis



ITTNER SCHOOLS SURVEY

Monroe School

3641 Missouri

St. Louis, MO

#3 of 47

Photographer: Cynthia Longwisch

Date: February 1987

Negative: Landmarks Association
of St. Louis, Inc.


Camera facing northwest

MISSOURI OFFICE OF HISTORIC PRESERVATION

ARCHITECTURAL/HISTORIC INVENTORY SURVEY FORM

CB 3988

1. NO. 29	4. PRESENT LOCAL NAME(S) OR DESIGNATION(S) Oak Hill School	87550234
2. COUNTY City of St. Louis	5. OTHER NAME(S)	
3. LOCATION OF NEGATIVES Landmarks Assn.		3 in center

6. SPECIFIC LEGAL LOCATION TOWNSHIP _____ RANGE _____ SECTION _____ IF CITY OR TOWN, STREET ADDRESS 4300 Morganford	16. THEMATIC CATEGORY	28. NO. OF STORIES block/2 in wings
7. CITY OR TOWN IF RURAL, VICINITY St. Louis	17. DATE(S) OR PERIOD 6/1907 - contract date	29. BASEMENT? YES (X) NO ()
8. DESCRIPTION OF LOCATION  MORGANFORD	18. STYLE OR DESIGN Jacobethan	30. FOUNDATION MATERIAL brick
9. COORDINATES UTM LAT _____ LONG _____	19. ARCHITECT OR ENGINEER William B. Ittner	31. WALL CONSTRUCTION masonry
10. SITE () STRUCTURE () BUILDING (X) OBJECT ()	20. CONTRACTOR OR BUILDER Gillick Brothers	32. ROOF TYPE AND MATERIAL hipped & gabled; red tile
11. ON NATIONAL REGISTER? YES () NO (X)	21. ORIGINAL USE, IF APPARENT school	33. NO. OF BAYS FRONT 13 SIDE 4
12. IS IT ELIGIBLE? YES () NO ()	22. PRESENT USE elementary school (K-5)	34. WALL TREATMENT brown brick w/some red
13. PART OF ESTAB. HIST. DISTRICT? YES () NO (X)	23. OWNERSHIP PUBLIC (X) PRIVATE ()	35. PLAN SHAPE modified E
14. DISTRICT POTENTIAL? YES () NO ()	24. OWNER'S NAME AND ADDRESS IF KNOWN Board of Education of the City of St. Louis/915 Locust St. Louis, MO 63101	36. CHANGES (EXPLAIN IN NO. 42) ADDITION () ALTERED () MOVED ()
15. NAME OF ESTABLISHED DISTRICT	25. OPEN TO PUBLIC? limited YES (X) NO ()	37. CONDITION INTERIOR _____ EXTERIOR good
	26. LOCAL CONTACT PERSON OR ORGANIZATION	38. PRESERVATION UNDERWAY? YES () NO ()
	27. OTHER SURVEYS IN WHICH INCLUDED	39. ENDANGERED? BY WHAT? YES () NO (X)
		40. VISIBLE FROM PUBLIC ROAD? YES (X) NO ()
		41. DISTANCE FROM AND FRONTAGE ON ROAD

42. FURTHER DESCRIPTION OF IMPORTANT FEATURES Three-story projecting entrance arched arcading of stone carved in a linked-circle design, with small railed balconies above, stone quoining, and a curvilinear gable with center fleur-de-lys motif. Wings feature scaled-down versions of the center stone quoining. The primarily brown brick has some red scattered throughout; the second story has been recently tuckpointed with a lighter mortar than below. Stone water table. Chimneys laid in a pattern resembling grooving. Stone balustrade on roof above entrance. Iron fence. Stone lintel course at first floor. Stone downspout heads.

PHOTO MUST BE PROVIDED

43. HISTORY AND SIGNIFICANCE
Original cost: \$181,383

44. DESCRIPTION OF ENVIRONMENT AND OUTBUILDINGS	46. PREPARED BY Cynthia Longwisch
45. SOURCES OF INFORMATION St. Louis Board of Education Archives at Harris-Stowe State College; St. Louis City Hall records	47. ORGANIZATION Landmarks Assn. of St. Louis
RETURN THIS FORM WHEN COMPLETED TO: OFFICE OF HISTORIC PRESERVATION P.O. BOX 176 JEFFERSON CITY, MISSOURI 65102 PH. 314-751-4096	48. DATE 5/87 49. REVISION DATE(S)



ITTNER SCHOOLS SURVEY

Oak Hill School

4300 Morganford

St. Louis, MO

#29 of 47

Photographer: Cynthia Longwisch

Date: March 1987

Negative: Landmarks Association
of St. Louis, Inc.

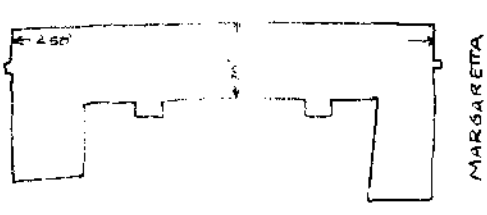
Camera facing southeast

MISSOURI OFFICE OF HISTORIC PRESERVATION

ARCHITECTURAL/HISTORIC INVENTORY SURVEY FORM

CB 4410A

1. NO. 36	4. PRESENT LOCAL NAME(S) OR DESIGNATION(S) Ashland School	7750040
2. COUNTY City of St. Louis	5. OTHER NAME(S)	
3. LOCATION OF NEGATIVES Landmarks Assn.		

6. SPECIFIC LEGAL LOCATION TOWNSHIP _____ RANGE _____ SECTION _____ IF CITY OR TOWN, STREET ADDRESS 3921 North Newstead Avenue	16. THEMATIC CATEGORY	28. NO. OF STORIES 2
7. CITY OR TOWN IF RURAL, VICINITY St. Louis	17. DATE(S) OR PERIOD 12/1909 - contract date	29. BASEMENT? YES (X) NO ()
8. DESCRIPTION OF LOCATION  NORTH NEWSTEAD AVENUE	18. STYLE OR DESIGN Jacobethan	30. FOUNDATION MATERIAL brick
9. COORDINATES UTM LAT _____ LONG _____	19. ARCHITECT OR ENGINEER William B. Ittner	31. WALL CONSTRUCTION masonry
10. SITE () STRUCTURE () BUILDING (X) OBJECT ()	20. CONTRACTOR OR BUILDER C. O. A. Brunk	32. ROOF TYPE AND MATERIAL gabled; slate w/red tile
11. ON NATIONAL REGISTER? YES () NO (X)	21. ORIGINAL USE, IF APPARENT school	33. NO. OF BAYS (1st floor) FRONT 14 SIDE 4
12. IS IT ELIGIBLE? YES () NO ()	22. PRESENT USE elementary school (K-5)	34. WALL TREATMENT brown & yellow brick mix
13. PART OF ESTAB. HIST. DISTRICT? YES () NO (X)	23. OWNERSHIP PUBLIC (X) PRIVATE ()	35. PLAN SHAPE U
14. DISTRICT POTENTIAL? YES () NO ()	24. OWNER'S NAME AND ADDRESS IF KNOWN Board of Education of the City of St. Louis/915 Locust St. Louis, MO 63101	36. CHANGES (EXPLAIN IN NO. 42) ADDITION () ALTERED () MOVED ()
15. NAME OF ESTABLISHED DISTRICT	25. OPEN TO PUBLIC? YES (X) NO () limited	37. CONDITION INTERIOR _____ EXTERIOR good
	26. LOCAL CONTACT PERSON OR ORGANIZATION	38. PRESERVATION UNDERWAY? YES () NO ()
	27. OTHER SURVEYS IN WHICH INCLUDED	39. ENDANGERED? BY WHAT? YES () NO (X)
		40. VISIBLE FROM PUBLIC ROAD? YES (X) NO ()
		41. DISTANCE FROM AND FRONTAGE ON ROAD

42. FURTHER DESCRIPTION OF IMPORTANT FEATURES Yellow and brown diaper bond brickwork in the gables of the wings and above entrance bays gives way below to a brown/yellow mix. Stone trim includes the water table, window surrounds, gable coping, chimney coping, square hood molding over upper gable windows, door surrounds and coping on brick landscape walls. Twin entrance bays feature round arches with fanlights. Chimneys have shafts grouped in stacks with each shaft diagonally set to its neighbors. Above grade. Iron fence at sides.

PHOTO MUST BE PROVIDED

43. HISTORY AND SIGNIFICANCE
Original cost: \$193,252.

44. DESCRIPTION OF ENVIRONMENT AND OUTBUILDINGS

45. SOURCES OF INFORMATION St. Louis Board of Education Archives at Harris-Stowe State College; St. Louis City Hall records	46. PREPARED BY Cynthia Longwisch
	47. ORGANIZATION Landmarks Assn. of St. Louis

RETURN THIS FORM WHEN COMPLETED TO: OFFICE OF HISTORIC PRESERVATION
P.O. BOX 176
JEFFERSON CITY, MISSOURI 65102
PH. 314-751-4096

49. DATE 5/87 49. REVISION DATE(S)



ITTNER SCHOOLS SURVEY

Ashland School
3921 North Newstead Avenue
St. Louis, MO

#36 of 47

Photographer: Cynthia Longwisch

Date: March 1987


Negative: Landmarks Association
of St. Louis, Inc.

Camera facing northwest

MISSOURI OFFICE OF HISTORIC PRESERVATION

ARCHITECTURAL/HISTORIC INVENTORY SURVEY FORM

CB 4580N

<p>1. NO. <u>7</u></p> <p>2. COUNTY City of St. Louis</p> <p>3. LOCATION OF NEGATIVES <u>Landmarks Assn.</u></p>	<p>4. PRESENT LOCAL NAME(S) OR DESIGNATION(S) <u>975 Locust</u> Field School</p> <p>5. OTHER NAME(S)</p>	1. NO. 2. COUNTY 4. PRESENT LOCAL NAME(S) OR DESIGNATION(S) 5. OTHER NAME(S)
<p>6. SPECIFIC LEGAL LOCATION TOWNSHIP _____ RANGE _____ SECTION _____ IF CITY OR TOWN, STREET ADDRESS <u>4466 Olive</u></p> <p>7. CITY OR TOWN IF RURAL, VICINITY <u>St. Louis</u></p> <p>8. DESCRIPTION OF LOCATION</p> <div style="text-align: center;">  <p>OLIVE</p> <p>N. TAYLOR</p> </div> <p>9. COORDINATES UTM LAT _____ LONG _____</p> <p>10. SITE () BUILDING (<input checked="" type="checkbox"/>) STRUCTURE () OBJECT ()</p> <p>11. ON NATIONAL REGISTER? YES () NO (<input checked="" type="checkbox"/>)</p> <p>12. IS IT ELIGIBLE? YES () NO ()</p> <p>13. PART OF ESTAB. HIST. DISTRICT? YES () NO (<input checked="" type="checkbox"/>)</p> <p>14. DISTRICT POTENTIAL? YES () NO ()</p> <p>15. NAME OF ESTABLISHED DISTRICT</p>	<p>16. THEMATIC CATEGORY</p> <p>17. DATE(S) OR PERIOD <u>2/1900 - contract date</u></p> <p>18. STYLE OR DESIGN <u>mixed Revival</u></p> <p>19. ARCHITECT OR ENGINEER <u>William B. Ittner</u></p> <p>20. CONTRACTOR OR BUILDER <u>H. Lloyd</u></p> <p>21. ORIGINAL USE, IF APPARENT <u>school</u></p> <p>22. PRESENT USE <u>elementary school (K-5)</u></p> <p>23. OWNERSHIP PUBLIC (<input checked="" type="checkbox"/>) PRIVATE ()</p> <p>24. OWNER'S NAME AND ADDRESS IF KNOWN <u>Board of Education of the City of St. Louis/915 Locust/63101</u></p> <p>25. OPEN TO PUBLIC? <u>limited</u> YES (<input checked="" type="checkbox"/>) NO ()</p> <p>26. LOCAL CONTACT PERSON OR ORGANIZATION</p> <p>27. OTHER SURVEYS IN WHICH INCLUDED</p>	<p>28. NO. OF STORIES <u>3</u></p> <p>29. BASEMENT? YES (<input checked="" type="checkbox"/>) NO ()</p> <p>30. FOUNDATION MATERIAL <u>stone</u></p> <p>31. WALL CONSTRUCTION <u>masonry</u></p> <p>32. ROOF TYPE AND MATERIAL <u>front gable; virtually flat</u></p> <p>33. NO. OF BAYS FRONT <u>13</u> SIDE <u>7</u></p> <p>34. WALL TREATMENT <u>brown brick w/culls</u></p> <p>35. PLAN SHAPE <u>modified U</u></p> <p>36. CHANGES (EXPLAIN IN NO. 42) ADDITION () ALTERED () MOVED ()</p> <p>37. CONDITION INTERIOR _____ EXTERIOR <u>good</u></p> <p>38. PRESERVATION UNDERWAY? YES () NO ()</p> <p>39. ENDANGERED? BY WHAT? YES () NO (<input checked="" type="checkbox"/>)</p> <p>40. VISIBLE FROM PUBLIC ROAD? YES (<input checked="" type="checkbox"/>) NO ()</p> <p>41. DISTANCE FROM AND FRONTAGE ON ROAD</p>
<p>42. FURTHER DESCRIPTION OF IMPORTANT FEATURES <u>Brown brick is interspersed with darker cull brick and highlighted with light terra cotta and stone. Two stair towers dominate, each with bracketed overhangs, three open rectilinear windows per side, and decorative corbeled arches above round terra cotta-trimmed windows. Ground floor openings are segmentally- or soldier-arched; openings above have soldier arches. Extensive use of terra cotta in cornice, coping and paired brackets. Diaper bond in cable ends. Iron fence.</u></p>	<p>PHOTO MUST BE PROVIDED</p>	5. OTHER NAME(S)
<p>43. HISTORY AND SIGNIFICANCE <u>Named for Eugene Field (1850-95), St. Louis poet. Original cost: \$122,268</u></p>	<p>44. DESCRIPTION OF ENVIRONMENT AND OUTBUILDINGS</p>	6. TOWNSHIP RANGE SECTION
<p>45. SOURCES OF INFORMATION <u>St. Louis Board of Education Archives at Harris-Stowe State College; St. Louis City Hall records</u></p>	<p>46. PREPARED BY <u>Cynthia Longwisch</u></p> <p>47. ORGANIZATION <u>Landmarks Assn. of St. Louis</u></p> <p>48. DATE <u>4/87</u></p> <p>49. REVISION DATE(S)</p>	SECTION

RETURN THIS FORM WHEN COMPLETED TO:

OFFICE OF HISTORIC PRESERVATION
P.O. BOX 176
JEFFERSON CITY, MISSOURI 65102
PH. 314-751-4096

IF ADDITIONAL SPACE IS NEEDED, ATTACH SEPARATE SHEET(S) TO THIS FORM



ITTNER SCHOOLS SURVEY

Eugene Field School

4466 Olive

St. Louis, MO

#7 of 47

Photographer: Cynthia Longwisch

Date: March 1987

Negative: Landmarks Association
of St. Louis, Inc.

Camera facing southwest


MISSOURI OFFICE OF HISTORIC PRESERVATION

ARCHITECTURAL/HISTORIC INVENTORY SURVEY FORM

CB 3801E

<p>1. NO. 11</p> <p>2. COUNTY City of St. Louis</p> <p>3. LOCATION OF NEGATIVES Landmarks Assn.</p>	<p>4. PRESENT LOCAL NAME(S) OR DESIGNATION(S) Emerson School</p> <p style="text-align: right;">370016</p> <p>5. OTHER NAME(S)</p>	
<p>6. SPECIFIC LEGAL LOCATION TOWNSHIP _____ RANGE _____ SECTION _____ IF CITY OR TOWN, STREET ADDRESS 5415 Page</p> <p>7. CITY OR TOWN IF RURAL, VICINITY St. Louis</p> <p>8. DESCRIPTION OF LOCATION</p> <div style="text-align: center;"> </div> <p>9. COORDINATES UTM LAT _____ LONG _____</p> <p>10. SITE () STRUCTURE () BUILDING (X) OBJECT ()</p> <p>11. ON NATIONAL REGISTER? YES () NO (X)</p> <p>12. IS IT ELIGIBLE? YES () NO ()</p> <p>13. PART OF ESTAB. HIST. DISTRICT? YES () NO (X)</p> <p>14. DISTRICT POTENTIAL? YES () NO ()</p> <p>15. NAME OF ESTABLISHED DISTRICT</p>	<p>16. THEMATIC CATEGORY</p> <p>17. DATE(S) OR PERIOD 7/1901 - contract date</p> <p>18. STYLE OR DESIGN Jacobethan</p> <p>19. ARCHITECT OR ENGINEER William B. Ittner</p> <p>20. CONTRACTOR OR BUILDER H. Lloyd</p> <p>21. ORIGINAL USE, IF APPARENT School</p> <p>22. PRESENT USE elementary school (K-5)</p> <p>23. OWNERSHIP PUBLIC (X) PRIVATE ()</p> <p>24. OWNER'S NAME AND ADDRESS IF KNOWN Board of Education of St. Louis/915 Locust/St. Louis MO 63101</p> <p>25. OPEN TO PUBLIC? YES (X) NO () limited</p> <p>26. LOCAL CONTACT PERSON OR ORGANIZATION</p> <p>27. OTHER SURVEYS IN WHICH INCLUDED</p>	<p>28. NO. OF STORIES 3</p> <p>29. BASEMENT? YES (X) NO ()</p> <p>30. FOUNDATION MATERIAL limestone</p> <p>31. WALL CONSTRUCTION masonry</p> <p>32. ROOF TYPE AND MATERIAL gabled; slate w/red ridge tile</p> <p>33. NO. OF BAYS FRONT 5 SIDE 3</p> <p>34. WALL TREATMENT brown brick/dark headers</p> <p>35. PLAN SHAPE modified E</p> <p>36. CHANGES IN NO. 42) ADDITION () ALTERED () MOVED ()</p> <p>37. CONDITION INTERIOR _____ EXTERIOR good</p> <p>38. PRESERVATION UNDERWAY? YES () NO ()</p> <p>39. ENDANGERED? BY WHAT? YES () NO (X)</p> <p>40. VISIBLE FROM PUBLIC ROAD? YES (X) NO ()</p> <p>41. DISTANCE FROM AND FRONTAGE ON ROAD</p>
<p>42. FURTHER DESCRIPTION OF IMPORTANT FEATURES Built above grade, this school is distinguished by the extensive use of stone, particularly the window surrounds. Brown brick is laid with dark headers in the Flemish double-stretcher bond. Center gable in the primary elevation and side-facing gables are bracketed and have decoratively-carved bargeboards. The remaining non-gable eaves have exposed rafter ends. First-floor windows in the center projection form a bay window. Iron fence.</p>		<p>PHOTO MUST BE PROVIDED</p>
<p>43. HISTORY AND SIGNIFICANCE Named for Ralph Waldo Emerson (1803-82), essayist and poet. Original cost: \$122,392.</p>		
<p>44. DESCRIPTION OF ENVIRONMENT AND OUTBUILDINGS</p>		
<p>45. SOURCES OF INFORMATION St. Louis Board of Education Archives at Harris-Stowe State College; St. Louis City Hall records</p>		<p>46. PREPARED BY Cynthia Longwisch</p> <p>47. ORGANIZATION Landmarks Assn. of St. L.</p> <p>48. DATE 4/87</p> <p>49. REVISION DATE(S)</p>
<p>RETURN THIS FORM WHEN COMPLETED TO: OFFICE OF HISTORIC PRESERVATION P.O. BOX 176 JEFFERSON CITY, MISSOURI 65102 PH. 314-751-4096</p>		

IF ADDITIONAL SPACE IS NEEDED, ATTACH SEPARATE SHEETS TO THIS FORM



ITTNER SCHOOLS SURVEY

Emerson School

5415 Page

St. Louis, MO

#11 of 47

Photographer: Cynthia Longwisch

Date: February 1987

Negative: Landmarks Association
of St. Louis, Inc.


Camera facing northwest

MISSOURI OFFICE OF HISTORIC PRESERVATION

ARCHITECTURAL/HISTORIC INVENTORY SURVEY FORM

CB 5141

1. NO. 41	4. PRESENT LOCAL NAME(S) OR DESIGNATION(S) 8755 0045 Mark Twain School
2. COUNTY City of St. Louis	5. OTHER NAME(S) Harney Heights School (original)
3. LOCATION OF NEGATIVES Landmarks Assn.	

6. SPECIFIC LEGAL LOCATION TOWNSHIP _____ RANGE _____ SECTION _____ IF CITY OR TOWN, STREET ADDRESS 5316 Ruskin Avenue	16. THEMATIC CATEGORY	28. NO. OF STORIES 3
7. CITY OR TOWN IF RURAL, VICINITY St. Louis	17. DATE(S) OR PERIOD 1/1911 - contract date	29. BASEMENT? YES (X) NO ()
8. DESCRIPTION OF LOCATION QUEEN AVENUE  RUSKIN AVENUE	18. STYLE OR DESIGN Jacobethan	30. FOUNDATION MATERIAL brick
9. COORDINATES UTM LAT _____ LONG _____	19. ARCHITECT OR ENGINEER William B. Ittner	31. WALL CONSTRUCTION masonry
10. SITE () BUILDING (X) STRUCTURE () OBJECT ()	20. CONTRACTOR OR BUILDER Wall Brothers	32. ROOF TYPE AND MATERIAL gabled; slate; red ridge tile
11. ON NATIONAL REGISTER? YES () NO (X)	21. ORIGINAL USE, IF APPARENT school	33. NO. OF BAYS FRONT 14 SIDE
12. IS IT ELIGIBLE? YES () NO ()	22. PRESENT USE elementary school (K/3-5)	34. WALL TREATMENT brown & red brick
13. PART OF ESTAB. HIST. DISTRICT? YES () NO (X)	23. OWNERSHIP PUBLIC (X) PRIVATE ()	35. PLAN SHAPE U
14. DISTRICT POTENTIAL? YES () NO ()	24. OWNER'S NAME AND ADDRESS IF KNOWN Board of Education of the City of St. Louis/915 Locust St. Louis MO 63101	36. CHANGES (EXPLAIN IN NO. 42) ADDITION () ALTERED () MOVED ()
15. NAME OF ESTABLISHED DISTRICT	25. OPEN TO PUBLIC? YES (X) limited NO ()	37. CONDITION INTERIOR _____ EXTERIOR good
	26. LOCAL CONTACT PERSON OR ORGANIZATION	38. PRESERVATION UNDERWAY? YES () NO ()
	27. OTHER SURVEYS IN WHICH INCLUDED	39. ENDANGERED? BY WHAT? YES () NO (X)
		40. VISIBLE FROM PUBLIC ROAD? YES (X) NO ()
		41. DISTANCE FROM AND FRONTAGE ON ROAD

42. FURTHER DESCRIPTION OF IMPORTANT FEATURES Built on a grade that slopes away to the southwest, this school is dominated by twin stair towers topped with octagonal copper-domed cupolas. Entrances in the towers' bases feature stone columns supporting shallow balconies; stone quoining follows the windows all the way up. Between the towers, six round stone arches (the outer two blind) are interspersed with five round mosaic tile insets. Rectangular mosaic tile insets can be found on the side elevations of the wings. Shallow iron-railed balconies appear

PHOTO MUST BE PROVIDED

43. HISTORY AND SIGNIFICANCE

The school was known as Harney Heights School only for a short time at its outset, after which it was named for the pen name of humorist Samuel Clemens (1835-1910). Original cost: \$200,101.

44. DESCRIPTION OF ENVIRONMENT AND OUTBUILDINGS

45. SOURCES OF INFORMATION St. Louis Board of Education Archives at Harris-Stowe State College; St. Louis City Hall records

46. PREPARED BY Cynthia Longwisch

47. ORGANIZATION Landmarks Assn. of St. Louis

48. DATE 5/87

49. REVISION DATE(S)

RETURN THIS FORM WHEN COMPLETED TO: OFFICE OF HISTORIC PRESERVATION P.O. BOX 176 JEFFERSON CITY, MISSOURI 65102 PH. 314-751-4096

at the third story above the round-arched windows. Wings have gables with curvilinear parapets coped with stone; wings also feature brick quoining. The frieze between the towers is laid in diaper bond brickwork; the rest of the brick is a brown and red mix. Stone water table; stone-coped brick landscape walls. Iron fence.



ITTNER SCHOOLS SURVEY

Mark Twain School

(Harney Heights School)

5316 Ruskin

St. Louis, MO

#41 of 47

Photographer: Cynthia Longwisch

Date: March 1987

Negative: Landmarks Assn. of

St. Louis, MO

Camera facing southwest

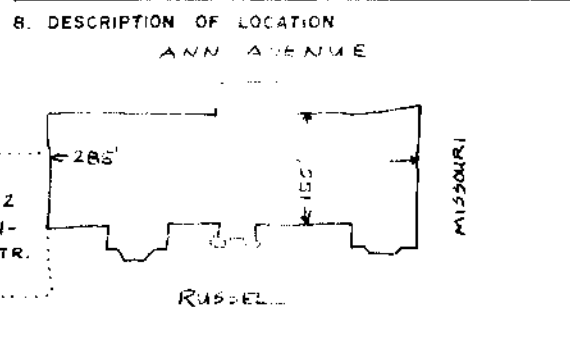
MISSOURI OFFICE OF HISTORIC PRESERVATION

ARCHITECTURAL/HISTORIC INVENTORY SURVEY FORM

CB 1343

1. NO. 12 4. PRESENT LOCAL NAME(S) OR DESIGNATION(S) 87550017
 2. COUNTY City of St. Louis 5. OTHER NAME(S)
 3. LOCATION OF NEGATIVES Landmarks Assn.

6. SPECIFIC LEGAL LOCATION TOWNSHIP _____ RANGE _____ SECTION _____
 IF CITY OR TOWN, STREET ADDRESS 2156 Russell
 7. CITY OR TOWN IF RURAL, VICINITY St. Louis
 16. THEMATIC CATEGORY _____
 17. DATE(S) OR PERIOD 6/1902 - contract date
 18. STYLE OR DESIGN Jacobethan
 19. ARCHITECT OR ENGINEER William B. Ittner
 20. CONTRACTOR OR BUILDER Hiram Lloyd
 21. ORIGINAL USE, IF APPARENT high school
 22. PRESENT USE high school (9-12)
 23. OWNERSHIP PUBLIC () PRIVATE ()
 24. OWNER'S NAME AND ADDRESS IF KNOWN Board of Education of the City of St. Louis/915 Locust St. Louis, MO 63101
 25. OPEN TO PUBLIC? limited YES (X) NO ()



9. COORDINATES UTM LAT _____ LONG _____
 10. SITE () STRUCTURE () BUILDING (X) OBJECT ()
 11. ON NATIONAL REGISTER? YES (X) NO () 12. IS IT ELIGIBLE? YES () NO ()
 13. PART OF ESTAB. HIST. DISTRICT? YES (X) NO () 14. DISTRICT POTENTIAL? YES () NO ()
 15. NAME OF ESTABLISHED DISTRICT McKinley Fox National Register Dist.
 26. LOCAL CONTACT PERSON OR ORGANIZATION _____
 27. OTHER SURVEYS IN WHICH INCLUDED _____
 28. NO. OF STORIES 3 & 4
 29. BASEMENT? YES (X) NO ()
 30. FOUNDATION MATERIAL limestone
 31. WALL CONSTRUCTION masonry
 32. ROOF TYPE AND MATERIAL flat
 33. NO. OF BAYS FRONT 7 SIDE 3
 34. WALL TREATMENT red brick
 35. PLAN SHAPE modified U
 36. CHANGES (EXPLAIN IN NO. 42) ADDITION (X) ALTERED () MOVED ()
 37. CONDITION INTERIOR _____ EXTERIOR good
 38. PRESERVATION UNDERWAY? YES () NO ()
 39. ENDANGERED? BY WHAT? YES () NO (X)
 40. VISIBLE FROM PUBLIC ROAD? YES (X) NO ()
 41. DISTANCE FROM AND FRONTAGE ON ROAD _____

42. FURTHER DESCRIPTION OF IMPORTANT FEATURES The four-story central section is flanked by two crenellated towers which feature stone battlements and quoining. Wings on either side are three stories, topped with balustraded parapets. Stone detailing is used throughout to highlight the reddish-brown brick laid in garden wall bond. Tudor arches at the entrance are repeated on the interior. The school is built above grade. The only major alterations are the non-contributing annexes to the east side.


PHOTO
MUST
BE
PROVIDED

43. HISTORY AND SIGNIFICANCE Named after U.S. President William McKinley (1843-1901). Original cost: \$385,256. First manual training high school in St. Louis.

44. DESCRIPTION OF ENVIRONMENT AND OUTBUILDINGS _____

45. SOURCES OF INFORMATION St. Louis Board of Education Archives at Harris-Stowe State College; St. Louis City Hall records
 46. PREPARED BY Cynthia Longwisch
 47. ORGANIZATION Landmarks Assn. of St. Louis

RETURN THIS FORM WHEN COMPLETED TO: OFFICE OF HISTORIC PRESERVATION P.O. BOX 176 JEFFERSON CITY, MISSOURI 65102 PH. 314-731-4096
 48. DATE 4/87 49. REVISION DATE(S) _____
 IF ADDITIONAL SPACE IS NEEDED, ATTACH SEPARATE SHEET(S) TO THIS FORM



ITTNER SCHOOLS SURVEY

McKinley High School
2156 Russell
St. Louis, MO

#12 of 47

Photographer: Cynthia Longwisch

Date: March 1987

Negative: Landmarks Association
of St. Louis, Inc.

Camera facing southeast


MISSOURI OFFICE OF HISTORIC PRESERVATION

ARCHITECTURAL/HISTORIC INVENTORY SURVEY FORM

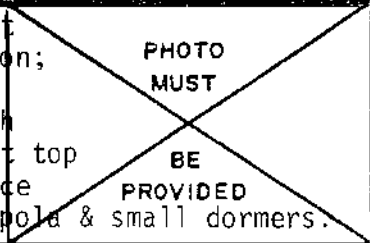
CB 3690

1. NO. 6	4. PRESENT LOCAL NAME(S) OR DESIGNATION(S) Simmons Middle School
2. COUNTY City of St. Louis	5. OTHER NAME(S) Simmons Colored School (original)
3. LOCATION OF NEGATIVES Landmarks Assn.	

6. SPECIFIC LEGAL LOCATION TOWNSHIP _____ RANGE _____ SECTION _____ IF CITY OR TOWN, STREET ADDRESS 4306-18 St. Louis Avenue	16. THEMATIC CATEGORY	28. NO. OF STORIES 3
7. CITY OR TOWN IF RURAL, VICINITY St. Louis	17. DATE(S) OR PERIOD 9/1898 (east); 5/1911 (center); 10/1929 (west) *	29. BASEMENT? YES (X) NO ()
8. DESCRIPTION OF LOCATION	18. STYLE OR DESIGN # 42 restrained Craftsman	30. FOUNDATION MATERIAL Missouri Granite
9. COORDINATES UTM LAT _____ LONG _____	19. ARCHITECT OR ENGINEER William B. Ittner	31. WALL CONSTRUCTION masonry
10. SITE () BUILDING (X) STRUCTURE () OBJECT ()	20. CONTRACTOR OR BUILDER see #43 below	32. ROOF TYPE AND MATERIAL hipped; slate w/red ridge tile
11. ON NATIONAL REGISTER? YES () NO (X)	21. ORIGINAL USE, IF APPARENT school	33. NO. OF BAYS FRONT SIDE
12. IS IT ELIGIBLE? YES () NO ()	22. PRESENT USE middle school	34. WALL TREATMENT red brick w/some cull
13. PART OF ESTAB. HIST. DISTRICT? YES (X) NO ()	23. OWNERSHIP PUBLIC (X) PRIVATE ()	35. PLAN SHAPE see diagram
14. DISTRICT POTENTIAL? YES () NO ()	24. OWNER'S NAME AND ADDRESS IF KNOWN Board of Education of the City of St. Louis/915 Locust St. Louis, MO 63101	36. CHANGES (EXPLAIN IN NO. 42) ADDITION (X) ALTERED () MOVED ()
15. NAME OF ESTABLISHED DISTRICT The Ville Local Historic District	25. OPEN TO PUBLIC? YES (X) NO () limited	37. CONDITION INTERIOR _____ EXTERIOR good
	26. LOCAL CONTACT PERSON OR ORGANIZATION	38. PRESERVATION UNDERWAY? YES () NO ()
	27. OTHER SURVEYS IN WHICH INCLUDED	39. ENDANGERED? BY WHAT? YES () NO (X)
		40. VISIBLE FROM PUBLIC ROAD? YES (X) NO ()
		41. DISTANCE FROM AND FRONTAGE ON ROAD



42. FURTHER DESCRIPTION OF IMPORTANT FEATURES * Original building (east) built 2 stories high with removable wooden roof for expected upward expansion; 5 rooms were added in 1901. The center section was built in 1911-12 and the west portion was added in 1929-30. The red brick is mixed with random culls. Carthage limestone was used for sills, string course at top of the 2nd story and for other trim. Round-arched windows top entrance bays; entrance doors topped with round blind arches. Iron fence. Cupola & small dormers.



43. HISTORY AND SIGNIFICANCE The contractor for the original building (east) was Lenz-Helm Building; Wall Brothers contracted for the center section in 1911; and no contractor was listed for the 1929 (west) portion. The building was named for William J. Simmons (1849-90), Baptist clergyman and author. Original cost: \$42,184. Cost for 1911 section: \$93,000. Cost for 1929 section: \$50,000. Stowe Teachers' College (for Blacks) housed at Simmons School, 1929-40

44. DESCRIPTION OF ENVIRONMENT AND OUTBUILDINGS

45. SOURCES OF INFORMATION St. Louis Board of Education Archives at Harris-Stowe State College; St. Louis City Hall records	46. PREPARED BY Cynthia Longwisch
	47. ORGANIZATION Landmarks Assn. of St. Louis

RETURN THIS FORM WHEN COMPLETED TO: OFFICE OF HISTORIC PRESERVATION
P.O. BOX 176
JEFFERSON CITY, MISSOURI 65102
PH. 314-751-4096

48. DATE **4/87** 49. REVISION DATE(S)

IF ADDITIONAL SPACE IS NEEDED, ATTACH SEPARATE SHEET TO THIS FORM



ITTNER SCHOOLS SURVEY
Simmons School
4318 St. Louis Avenue
St. Louis, MO

#6 of 47
Photographer: Cynthia Longwisch
Date: March 1987
Negative: Landmarks Association
of St. Louis, Inc.
Camera facing southwest

MISSOURI OFFICE OF HISTORIC PRESERVATION

ARCHITECTURAL/HISTORIC INVENTORY SURVEY FORM

CB 3955

<p>1. NO. <u>5</u></p> <p>2. COUNTY <u>City of St. Louis</u></p> <p>3. LOCATION OF NEGATIVES <u>Landmarks Assn.</u></p>	<p>4. PRESENT LOCAL NAME(S) OR DESIGNATION(S) <u>7750010</u> <u>Providence Educational Center</u></p> <p>5. OTHER NAME(S) <u>(original) Rock Spring School</u></p>	1. NO. 2. COUNTY	
<p>6. SPECIFIC LEGAL LOCATION TOWNSHIP _____ RANGE _____ SECTION _____ IF CITY OR TOWN, STREET ADDRESS <u>3974 Sarpy Avenue</u></p> <p>7. CITY OR TOWN IF RURAL, VICINITY <u>St. Louis</u></p> <p>8. DESCRIPTION OF LOCATION</p> <div style="text-align: center;"> </div>	<p>16. THEMATIC CATEGORY</p> <p>17. DATE(S) OR PERIOD <u>9/1898 - contract date</u></p> <p>18. STYLE OR DESIGN <u>restrained Craftsman</u></p> <p>19. ARCHITECT OR ENGINEER <u>William B. Ittner</u></p> <p>20. CONTRACTOR OR BUILDER <u>H. Lloyd</u></p> <p>21. ORIGINAL USE, IF APPARENT <u>school</u></p> <p>22. PRESENT USE <u>young private high school for adults</u></p> <p>23. OWNERSHIP PUBLIC () PRIVATE (<input checked="" type="checkbox"/>)</p> <p>24. OWNER'S NAME AND ADDRESS IF KNOWN <u>Providence Program Inc.</u> <u>3974 Sarpy Avenue/St. Louis MO 63110</u></p> <p>25. OPEN TO PUBLIC? <u>limited</u> YES (<input checked="" type="checkbox"/>) NO ()</p> <p>26. LOCAL CONTACT PERSON OR ORGANIZATION</p> <p>27. OTHER SURVEYS IN WHICH INCLUDED</p>	<p>28. NO. OF STORIES <u>3</u></p> <p>29. BASEMENT? YES (<input checked="" type="checkbox"/>) NO ()</p> <p>30. FOUNDATION MATERIAL <u>stone</u></p> <p>31. WALL CONSTRUCTION <u>masonry</u></p> <p>32. ROOF TYPE AND MATERIAL <u>hipped; slate w/red tile</u></p> <p>33. NO. OF BAYS FRONT <u>8</u> SIDE <u>4</u></p> <p>34. WALL TREATMENT <u>brown brick w/red brick accents</u></p> <p>35. PLAN SHAPE <u>cruciform</u></p> <p>36. CHANGES (EXPLAIN IN NO. 42) ADDITION () ALTERED () MOVED ()</p> <p>37. CONDITION INTERIOR _____ EXTERIOR <u>good</u></p> <p>38. PRESERVATION UNDERWAY? YES () NO ()</p> <p>39. ENDANGERED? BY WHAT? YES () NO (<input checked="" type="checkbox"/>)</p> <p>40. VISIBLE FROM PUBLIC ROAD? YES (<input checked="" type="checkbox"/>) NO ()</p> <p>41. DISTANCE FROM AND FRONTAGE ON ROAD</p>	2. COUNTY PRESENT LOCAL NAME(S) OR DESIGNATION(S) 3. OTHER NAME(S)
<p>9. COORDINATES UTM LAT _____ LONG _____</p> <p>10. SITE () STRUCTURE () BUILDING (<input checked="" type="checkbox"/>) OBJECT ()</p> <p>11. ON NATIONAL REGISTER? YES () NO (<input checked="" type="checkbox"/>)</p> <p>12. IS IT ELIGIBLE? YES () NO ()</p> <p>13. PART OF ESTAB. HIST. DISTRICT? YES () NO (<input checked="" type="checkbox"/>)</p> <p>14. DISTRICT POTENTIAL? YES () NO ()</p> <p>15. NAME OF ESTABLISHED DISTRICT</p>	<p>42. FURTHER DESCRIPTION OF IMPORTANT FEATURES <u>The two central bays project from the body of the building and are flanked by entrances, above each of which are paired windows topped with a round blind arch. Brown brick is highlighted at the attic story by the use of red brick in a diamond pattern. The roof has a substantial overhang, emphasized by exposed rafters. Shallow dormers in the roof face side elevations and a massive plain brick chimney dominates the rear. Stone sills & string course between 2nd & 3rd floors.</u></p> <p>43. HISTORY AND SIGNIFICANCE <u>Original cost: \$40,000.</u></p>	5. OTHER NAME(S)	
<p>44. DESCRIPTION OF ENVIRONMENT AND OUTBUILDINGS</p>	<p>45. SOURCES OF INFORMATION <u>St. Louis Board of Education Archives at Harris Stowe State College; St. Louis City Hall records</u></p>	6. TOWNSHIP RANGE SECTION	
<p>46. PREPARED BY <u>Cynthia Longwisch</u></p> <p>47. ORGANIZATION <u>Landmarks Assn. of St. Louis</u></p> <p>48. DATE <u>4/87</u></p> <p>49. REVISION DATE(S)</p>	<p>PHOTO MUST BE PROVIDED</p> <p><u>Iron fence.</u></p>		

IF ADDITIONAL SPACE IS NEEDED, ATTACH SEPARATE SHEET(S) TO THIS FORM

RETURN THIS FORM WHEN COMPLETED TO: OFFICE OF HISTORIC PRESERVATION
P.O. BOX 176
JEFFERSON CITY, MISSOURI 65102
PH. 314-751-4096



ITTNER SCHOOLS SURVEY

Providence Educational Center
(Rock Spring School)
3974 Sarpy Avenue
St. Louis, MO

#5 of 47

Photographer: Cynthia Longwisch

Date: March 1987

Negative: Landmarks Assn. of
St. Louis, Inc.

Camera facing southwest

MISSOURI OFFICE OF HISTORIC PRESERVATION

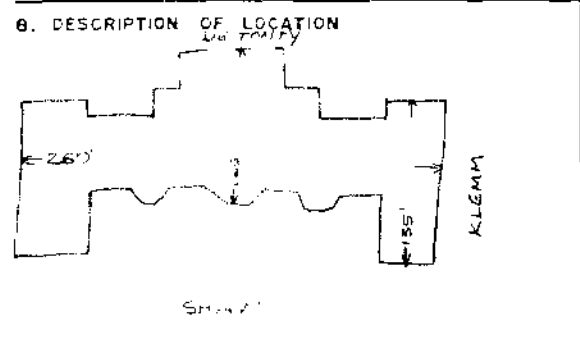
ARCHITECTURAL/HISTORIC INVENTORY SURVEY FORM

CB 5309

1. NO. 47	4. PRESENT LOCAL NAME(S) OR DESIGNATION(S) Mullanphy Middle School	8755 0051
2. COUNTY City of St. Louis	5. OTHER NAME(S) Mullanphy School	
3. LOCATION OF NEGATIVES Landmarks Assn.		

6. SPECIFIC LEGAL LOCATION TOWNSHIP _____ RANGE _____ SECTION _____ IF CITY OR TOWN, STREET ADDRESS 4221 Shaw	16. THEMATIC CATEGORY	28. NO. OF STORIES 2
7. CITY OR TOWN IF RURAL, VICINITY St. Louis	17. DATE(S) OR PERIOD 9/1914 - contract date	29. BASEMENT? YES (X) NO ()
8. DESCRIPTION OF LOCATION LOW PROFILE	18. STYLE OR DESIGN Jacobethan	30. FOUNDATION MATERIAL brick

POWER UTILITY



19. ARCHITECT OR ENGINEER William B. Ittner	31. WALL CONSTRUCTION masonry
20. CONTRACTOR OR BUILDER Murch Brothers	32. ROOF TYPE AND MATERIAL gabled; slate w/red ridge
21. ORIGINAL USE, IF APPARENT School	33. NO. OF BAYS FRONT 9 SIDE
22. PRESENT USE middle school (6-8)	34. WALL TREATMENT variegated red brick
23. OWNERSHIP PUBLIC (X) PRIVATE ()	35. PLAN SHAPE modified H
24. OWNER'S NAME AND ADDRESS IF KNOWN Board of Education of the City of St. Louis/915 Locust St. Louis, MO 63101	36. CHANGES (EXPLAIN IN NO. 42) ADDITION () ALTERED () MOVED ()
25. OPEN TO PUBLIC? YES (X) NO () limited	37. CONDITION INTERIOR _____ EXTERIOR good
26. LOCAL CONTACT PERSON OR ORGANIZATION	38. PRESERVATION UNDERWAY? YES () NO (X)
27. OTHER SURVEYS IN WHICH INCLUDED	39. ENDANGERED? BY WHAT? YES () NO (X)
	40. VISIBLE FROM PUBLIC ROAD? YES (X) NO ()
	41. DISTANCE FROM AND FRONTAGE ON ROAD

9. COORDINATES UTM LAT _____ LONG _____
10. SITE () BUILDING (X) STRUCTURE () OBJECT ()
11. ON NATIONAL REGISTER? YES () NO (X)
12. IS IT ELIGIBLE? YES () NO ()
13. PART OF ESTAB. HIST. DISTRICT? YES (X) NO ()
14. DISTRICT POTENTIAL? YES () NO ()
15. NAME OF ESTABLISHED DISTRICT Shaw Local Historic District

42. FURTHER DESCRIPTION OF IMPORTANT FEATURES Stone trim is used extensively: water table, balustrades, entrance porticoes, center bay window/entrance, first floor center window surrounds, chimney coping. Built above grade on a slight slope. One-story center entrance bay is pentagonal with a solid stone parapet. Flanking it are two entrance bays featuring round arches; gabled bays above are half-timbered and have multi-paned doors opening onto balustraded portico roofs. Gables of wings are laid in diaper bond (over)	<p>PHOTO MUST BE PROVIDED</p>
--	-------------------------------

43. HISTORY AND SIGNIFICANCE Original cost: \$237,935.	Named after St. Louis philanthropist Bryan Mullanphy (1809-51).
---	---

44. DESCRIPTION OF ENVIRONMENT AND OUTBUILDINGS	
---	--

45. SOURCES OF INFORMATION St. Louis Board of Education Archives at Harris-Stowe State College; St. Louis City Hall records	46. PREPARED BY Cynthia Longwisch
	47. ORGANIZATION Landmarks Assn. of St. Louis

RETURN THIS FORM WHEN COMPLETED TO: OFFICE OF HISTORIC PRESERVATION P.O. BOX 176 JEFFERSON CITY, MISSOURI 65102 PH. 314-751-4096	48. DATE 5/87	49. REVISION DATE(S)
---	------------------	----------------------

IF ADDITIONAL SPACE IS NEEDED, ATTACH SEPARATE SHEET(S) TO THIS FORM

brickwork. Chimneys are tall, with flue shafts grouped in stacks with each shaft set diagonally to its neighbors. Brick, stone-coped retaining walls. Iron fence.



ITTNER SCHOOLS SURVEY

Mullanphy School

4221 Shaw

St. Louis, MO

#47 of 47

Photographer: Cynthia Longwisch

Date: March 1987

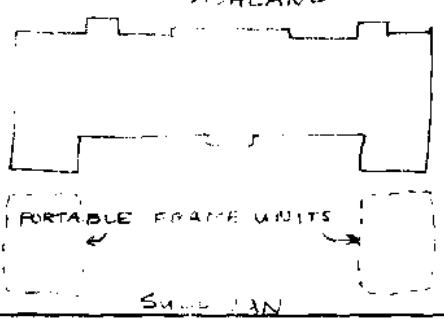
Negative: Landmarks Association
of St. Louis, Inc.

Camera facing northwest

MISSOURI OFFICE OF HISTORIC PRESERVATION

ARCHITECTURAL/HISTORIC INVENTORY SURVEY FORM

CB 5195

<p>1. NO. 18</p>	<p>4. PRESENT LOCAL NAME(S) OR DESIGNATION(S) 57550023</p> <p>Farragut School</p>	<p>1. NO.</p>
<p>2. COUNTY City of St. Louis</p>	<p>5. OTHER NAME(S)</p> <p>Elleardsville School (original)</p>	<p>2. COUNTY</p>
<p>3. LOCATION OF NEGATIVES Landmarks Assn.</p>	<p>16. THEMATIC CATEGORY</p>	<p>28. NO. OF STORIES 2</p>
<p>8. SPECIFIC LEGAL LOCATION TOWNSHIP _____ RANGE _____ SECTION _____ IF CITY OR TOWN, STREET ADDRESS 4025 Sullivan</p>	<p>17. DATE(S) OR PERIOD 3/1905 - contract date</p>	<p>29. BASEMENT? YES (X) NO ()</p>
<p>7. CITY OR TOWN IF RURAL, VICINITY St. Louis</p>	<p>18. STYLE OR DESIGN Jacobethan</p>	<p>30. FOUNDATION MATERIAL brick</p>
<p>8. DESCRIPTION OF LOCATION ASHLAND</p> 	<p>19. ARCHITECT OR ENGINEER William B. Ittner</p>	<p>31. WALL CONSTRUCTION masonry</p>
<p>9. COORDINATES LAT _____ LONG _____ UTM _____</p>	<p>20. CONTRACTOR OR BUILDER Gerhard Building</p>	<p>32. ROOF TYPE AND MATERIAL gabled; (red) asphalt tiles</p>
<p>10. SITE () BUILDING (X) STRUCTURE () OBJECT ()</p>	<p>21. ORIGINAL USE, IF APPARENT School</p>	<p>33. NO. OF BAYS FRONT 9 SIDE 1</p>
<p>11. ON NATIONAL REGISTER? YES () NO (X)</p>	<p>22. PRESENT USE elementary school (K & 2-5)</p>	<p>34. WALL TREATMENT red brick w/some culls</p>
<p>12. IS IT ELIGIBLE? YES () NO ()</p>	<p>23. OWNERSHIP PUBLIC (X) PRIVATE ()</p>	<p>35. PLAN SHAPE modified E</p>
<p>13. PART OF ESTAB. HIST. DISTRICT? YES () NO (X)</p>	<p>24. OWNER'S NAME AND ADDRESS IF KNOWN Board of Education of the City of St. Louis/915 Locust St. Louis, MO 63101</p>	<p>36. CHANGES (EXPLAIN IN NO. 42) ADDITION () ALTERED () MOVED ()</p>
<p>14. DISTRICT POTENTIAL? YES () NO ()</p>	<p>25. OPEN TO PUBLIC? YES (X) NO () Limited</p>	<p>37. CONDITION INTERIOR _____ EXTERIOR good</p>
<p>15. NAME OF ESTABLISHED DISTRICT</p>	<p>26. LOCAL CONTACT PERSON OR ORGANIZATION</p>	<p>38. PRESERVATION UNDERWAY? YES () NO ()</p>
<p>42. FURTHER DESCRIPTION OF IMPORTANT FEATURES Portable units currently located in front of each wing. Stone water table just above a course of dentils. Stone sills. Parapeted gables of wings feature brick laid in a basketweave pattern around small inset windows. Eaves have large overhangs and exposed rafter ends. Entrance has carved stone surround. Short landscape walls feature stone coping and finials. Iron fence. Soldier lintel course at 1st and 2nd floors.</p>	<p>27. OTHER SURVEYS IN WHICH INCLUDED</p>	<p>39. ENDANGERED? BY WHAT? YES () NO (X)</p>
<p>43. HISTORY AND SIGNIFICANCE Named after American Naval commander David G. Farragut (1801-70). Original cost: \$173,045. School initially known as Elleardsville School, Elleardsville being the original name of the Ville neighborhood.</p>	<p>40. VISIBLE FROM PUBLIC ROAD? YES (X) NO ()</p>	<p>41. DISTANCE FROM AND FRONTAGE ON ROAD</p>
<p>44. DESCRIPTION OF ENVIRONMENT AND OUTBUILDINGS</p>	<p>46. PREPARED BY Cynthia Longwisch</p>	<p>PHOTO MUST BE PROVIDED</p>
<p>45. SOURCES OF INFORMATION St. Louis Board of Education Archives at Harris-Stowe State College; St. Louis City Hall records</p>	<p>47. ORGANIZATION Landmarks Assn. of St. Louis</p>	<p>48. DATE 4/87</p>
<p>RETURN THIS FORM WHEN COMPLETED TO: OFFICE OF HISTORIC PRESERVATION P.O. BOX 176 JEFFERSON CITY, MISSOURI 65102 PH. 314-751-4096</p>	<p>49. REVISION DATE(S)</p>	<p>5. OTHER NAME(S)</p>

IF ADDITIONAL SPACE IS NEEDED, ATTACH SEPARATE SHEET(S) TO THIS FORM



ITTNER SCHOOLS SURVEY

Farragut School
(Elleardsville School)
4025 Sullivan
St. Louis, MO


#18 of 47

Photographer: Cynthia Longwisch
Date: March 1987
Negative: Landmarks Assn. of
St. Louis, Inc.
Camera facing northwest

MISSOURI OFFICE OF HISTORIC PRESERVATION

ARCHITECTURAL/HISTORIC INVENTORY SURVEY FORM

CB 5355

<p>1. NO. 35</p> <p>2. COUNTY City of St. Louis</p> <p>3. LOCATION OF NEGATIVES Landmarks Assn.</p>	<p>4. PRESENT LOCAL NAME(S) OR DESIGNATION(S) Walnut Park School</p> <p>5. OTHER NAME(S)</p> <p style="text-align: right; font-size: 1.2em;">57350039</p>	1. NO.	
<p>6. SPECIFIC LEGAL LOCATION TOWNSHIP _____ RANGE _____ SECTION _____ IF CITY OR TOWN, STREET ADDRESS 5814 Thekla Avenue</p>	<p>16. THEMATIC CATEGORY</p> <p>17. DATE(S) OR PERIOD 2/1908 - contract date</p>	<p>28. NO. OF STORIES 2 1/2</p> <p>29. BASEMENT? YES (X) NO ()</p>	2. COUNTY
<p>7. CITY OR TOWN IF RURAL, V. CINITY St. Louis</p>	<p>18. STYLE OR DESIGN Jacobethan</p>	<p>30. FOUNDATION MATERIAL limestone</p>	4. PRESENT LOCAL NAME(S) OR DESIGNATION(S)
<p>8. DESCRIPTION OF LOCATION GABLE END AVENUE  THEKLA AVENUE RIVERVIEW BOULEVARD</p>	<p>19. ARCHITECT OR ENGINEER William B. Ittner</p> <p>20. CONTRACTOR OR BUILDER Wall Brothers</p> <p>21. ORIGINAL USE, IF APPARENT School</p> <p>22. PRESENT USE elementary school (K-5)</p>	<p>31. WALL CONSTRUCTION masonry</p> <p>32. ROOF TYPE AND MATERIAL gabled; asphalt w/red</p> <p>33. NO. OF BAYS FRONT 15 SIDE 2</p> <p>34. WALL TREATMENT red brick w/some culls</p> <p>35. PLAN SHAPE modified H</p>	5. OTHER NAME(S)
<p>9. COORDINATES UTM LAT _____ LONG _____</p>	<p>23. OWNERSHIP PUBLIC (X) PRIVATE ()</p> <p>24. OWNER'S NAME AND ADDRESS IF KNOWN Board of Education of the City of St. Louis/915 Locust St. Louis, MO 63101</p>	<p>36. CHANGES (EXPLAIN IN NO. 42) ADDITION () ALTERED () MOVED ()</p> <p>37. CONDITION INTERIOR _____ EXTERIOR good</p>	6. DISTRICT
<p>10. SITE () BUILDING (X) STRUCTURE () OBJECT ()</p>	<p>25. OPEN TO PUBLIC? limited YES (X) NO ()</p>	<p>38. PRESERVATION UNDERWAY? YES () NO ()</p>	7. DISTRICT
<p>11. ON NATIONAL REGISTER? YES () NO (X)</p>	<p>12. IS IT ELIGIBLE? YES () NO ()</p>	<p>39. ENDANGERED? BY WHAT? YES () NO (X)</p>	8. DISTRICT
<p>13. PART OF ESTAB. HIST. DISTRICT? YES () NO (X)</p>	<p>14. DISTRICT POTENTIAL? YES () NO ()</p>	<p>40. VISIBLE FROM PUBLIC ROAD? YES (X) NO ()</p>	9. DISTRICT
<p>15. NAME OF ESTABLISHED DISTRICT</p>	<p>27. OTHER SURVEYS IN WHICH INCLUDED</p>	<p>41. DISTANCE FROM AND FRONTAGE ON ROAD</p>	10. DISTRICT
<p>42. FURTHER DESCRIPTION OF IMPORTANT FEATURES This school is built above grade, with limestone retaining walls where the grade slopes away; fronted by an iron fence. Stone water table and first-floor lintel course. Projecting center entrance bay features stone window and door surrounds; entrance has a square stone hood above an elliptical arch - a pattern repeated on a smaller scale in the secondary entrances in the wings. Overhanging eaves. Projecting bay windows in side elevations at ground & 1st floor levels.</p>		<p style="font-size: 1.5em; font-weight: bold;">PHOTO MUST BE PROVIDED</p>	11. DISTRICT
<p>43. HISTORY AND SIGNIFICANCE Original cost: \$161,188.</p>		<p>46. PREPARED BY Cynthia Longwisch</p>	12. DISTRICT
<p>44. DESCRIPTION OF ENVIRONMENT AND OUTBUILDINGS</p>		<p>47. ORGANIZATION Landmarks Assn. of St. Louis</p>	13. DISTRICT
<p>45. SOURCES OF INFORMATION St. Louis Board of Education Archives at Harris-Stowe State College; St. Louis City Hall records.</p>		<p>48. DATE 5/87</p> <p>49. REVISION DATE(S)</p>	14. DISTRICT
<p>RETURN THIS FORM WHEN COMPLETED TO: OFFICE OF HISTORIC PRESERVATION P.O. BOX 176 JEFFERSON CITY, MISSOURI 65102 PH. 314-751-4096</p>		<p>IF ADDITIONAL SPACE IS NEEDED, ATTACH SEPARATE SHEETS TO THIS FORM</p>	



ITTNER SCHOOLS SURVEY

Walnut Park School
5814 Thekla Avenue
St. Louis, MO

#35 of 47

Photographer: Cynthia Longwisch

Date: March 1987

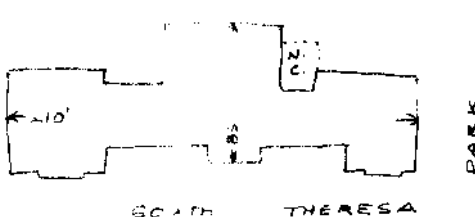
Negative: Landmarks Association
of St. Louis, Inc.

Camera facing west

MISSOURI OFFICE OF HISTORIC PRESERVATION

ARCHITECTURAL/HISTORIC INVENTORY SURVEY FORM

CB 1280

1. NO. 16		4. PRESENT LOCAL NAME(S) OR DESIGNATION(S) Audiovisual Services Building		87350001
2. COUNTY City of St. Louis		5. OTHER NAME(S) Normal School (original); Harris Teachers' College		
3. LOCATION OF NEGATIVES Landmarks Assn.				
6. SPECIFIC LEGAL LOCATION TOWNSHIP _____ RANGE _____ SECTION _____ IF CITY OR TOWN, STREET ADDRESS 1517 South Theresa		16. THEMATIC CATEGORY		28. NO. OF STORIES 3
7. CITY OR TOWN IF RURAL, VICINITY St. Louis		17. DATE(S) OR PERIOD 9/1904 - contract date		29. BASEMENT? YES (X) NO ()
8. DESCRIPTION OF LOCATION 		18. STYLE OR DESIGN Jacobethan		30. FOUNDATION MATERIAL limestone
		19. ARCHITECT OR ENGINEER William B. Ittner		31. WALL CONSTRUCTION masonry
9. COORDINATES UTM LAT _____ LONG _____		20. CONTRACTOR OR BUILDER Steininger		32. ROOF TYPE AND MATERIAL flat
10. SITE () STRUCTURE () BUILDING (X) OBJECT ()		21. ORIGINAL USE, IF APPARENT teachers' college		33. NO. OF BAYS FRONT 9 SIDE 4
11. ON NATIONAL REGISTER? YES () NO (X)		22. PRESENT USE various support services for St. L. public schools		34. WALL TREATMENT red brick w/some culls
12. IS IT ELIGIBLE? YES () NO ()		23. OWNERSHIP PUBLIC (X) PRIVATE ()		35. PLAN SHAPE modified H
13. PART OF ESTAB. HIST. DISTRICT? YES () NO (X)		24. OWNER'S NAME AND ADDRESS IF KNOWN Board of Education of the City of St. Louis/915 Locust St. Louis, MO 63101		36. CHANGES (EXPLAIN IN NO. 42) ADDITION (X) ALTERED () MOVED () SEE PLAN
14. DISTRICT POTENTIAL? YES () NO ()		25. OPEN TO PUBLIC? YES (X) NO () limited		37. CONDITION INTERIOR _____ EXTERIOR good
15. NAME OF ESTABLISHED DISTRICT		26. LOCAL CONTACT PERSON OR ORGANIZATION		38. PRESERVATION UNDERWAY? YES () NO ()
		27. OTHER SURVEYS IN WHICH INCLUDED		39. ENDANGERED? BY WHAT? YES () NO (X)
				40. VISIBLE FROM PUBLIC ROAD? YES (X) NO ()
				41. DISTANCE FROM AND FRONTAGE ON ROAD
42. FURTHER DESCRIPTION OF IMPORTANT FEATURES Building is built well above grade and features a copious use of stone trim throughout, including window surrounds, coping, entrance surround, water table, lintel course at the 3rd floor, balustrade and finials in front of the building, and units of balustrading used to define bays in the roof's parapet. Windows are found in groups of 3 or 5. The entrance bay is elaborately embellished with stone carving above the round arch, as are the projecting 2-story bays in either wing's primary elevation. Brick has a redder cast than neighboring Wyman School.				
43. HISTORY AND SIGNIFICANCE Originally developed to provide teachers for the St. Louis Public Schools, the Normal School became a separate entity in 1895. The name was changed to the Harris Teachers' College (after St. Louis educator William Torrey Harris (1835-1909) after the school was relocated in the building under discussion. Harris College later merged with Stowe Teachers' College to form Harris-Stowe State College, still a teachers' institution in St. Louis. The building currently houses a number of services connected with the St. Louis Public Schools, such as Audio-Visual Services, Photo Lab, etc. Original cost: \$148,634.				
44. DESCRIPTION OF ENVIRONMENT AND OUTBUILDINGS				
45. SOURCES OF INFORMATION St. Louis Board of Education Archives at Harris Stowe State College; St. Louis City Hall records				46. PREPARED BY Cynthia Longwisch
RETURN THIS FORM WHEN COMPLETED TO: OFFICE OF HISTORIC PRESERVATION P.O. BOX 176 JEFFERSON CITY, MISSOURI 65102 PH. 314-751-4096				47. ORGANIZATION Landmarks Assn. of St. Louis
48. DATE 4/87				49. REVISION DATE(S)

IF ADDITIONAL SPACE IS NEEDED, ATTACH SEPARATE SHEET(S) TO THIS FORM




ITTNER SCHOOLS SURVEY
Cote Brillante School
2616 Cora
St. Louis, MO

#15 of 47
Photographer: Cynthia Longwisch
Date: March 1987
Negative: Landmarks Association
of St. Louis, Inc.
Camera facing northeast

MISSOURI OFFICE OF HISTORIC PRESERVATION

ARCHITECTURAL/HISTORIC INVENTORY SURVEY FORM

CB 1280

<p>1. NO. <u>8</u></p> <p>2. COUNTY <u>City of St. Louis</u></p> <p>3. LOCATION OF NEGATIVES <u>Landmarks Assn.</u></p>	<p>4. PRESENT LOCAL NAME(S) OR DESIGNATION(S) <u>87550013</u></p> <p>5. OTHER NAME(S) <u>Wyman School</u></p>	1. NO.	
<p>6. SPECIFIC LEGAL LOCATION TOWNSHIP _____ RANGE _____ SECTION _____ IF CITY OR TOWN, STREET ADDRESS <u>1547 South Theresa</u></p> <p>7. CITY OR TOWN IF RURAL, VICINITY <u>St. Louis</u></p> <p>8. DESCRIPTION OF LOCATION  <u>S. THERESA</u></p> <p>9. COORDINATES UTM LAT _____ LONG _____</p> <p>10. SITE () BUILDINGS (X) STRUCTURE () OBJECT ()</p> <p>11. ON NATIONAL REGISTER? YES () NO (X)</p> <p>12. IS IT ELIGIBLE? YES () NO ()</p> <p>13. PART OF ESTAB HIST. DISTRICT? YES () NO (X)</p> <p>14. DISTRICT POTENTIAL? YES () NO ()</p> <p>15. NAME OF ESTABLISHED DISTRICT _____</p>	<p>16. THEMATIC CATEGORY _____</p> <p>17. DATE(S) OR PERIOD <u>11/1900 - contract date</u></p> <p>18. STYLE OR DESIGN <u>Jacobethan</u></p> <p>19. ARCHITECT OR ENGINEER <u>William B. Ittner</u></p> <p>20. CONTRACTOR OR BUILDER <u>Adam Bauer</u></p> <p>21. ORIGINAL USE, IF APPARENT <u>school</u></p> <p>22. PRESENT USE <u>elementary school (K-5)</u></p> <p>23. OWNERSHIP PUBLIC (X) PRIVATE ()</p> <p>24. OWNER'S NAME AND ADDRESS IF KNOWN <u>Board of Education of St. Louis 915 Locust St. St. Louis MO 63101</u></p> <p>25. OPEN TO PUBLIC? YES (X) NO () <u>limited</u></p> <p>26. LOCAL CONTACT PERSON OR ORGANIZATION _____</p> <p>27. OTHER SURVEYS IN WHICH INCLUDED _____</p>	<p>28. NO. OF STORIES <u>3</u></p> <p>29. BASEMENT? YES (X) NO ()</p> <p>30. FOUNDATION MATERIAL <u>limestone</u></p> <p>31. WALL CONSTRUCTION <u>masonry</u></p> <p>32. ROOF TYPE AND MATERIAL <u>gabled; red tile</u></p> <p>33. NO. OF BAYS (1st floor) FRONT <u>19</u> SIDE <u>12</u></p> <p>34. WALL TREATMENT <u>brown & dark brown brick mix</u></p> <p>35. PLAN SHAPE <u>E</u></p> <p>36. CHANGES (EXPLAIN IN NO. 42) ADDITION () ALTERED () MOVED ()</p> <p>37. CONDITION INTERIOR _____ EXTERIOR <u>good</u></p> <p>38. PRESERVATION UNDERWAY? YES () NO ()</p> <p>39. ENDANGERED? BY WHAT? YES () NO (X)</p> <p>40. VISIBLE FROM PUBLIC ROAD? YES (X) NO ()</p> <p>41. DISTANCE FROM AND FRONTAGE ON ROAD _____</p>	2. COUNTY
<p>42. FURTHER DESCRIPTION OF IMPORTANT FEATURES <u>Entrance bay features stone ogee-arched doorway, twin crenelated towers flanking a balcony supported by small corbeled arches, triple tripartite ogee-arched windows with stone hood moulding, and curvilinear stone-coped parapet with small inset window. Set above grade, the school has a stone water table and 3rd floor sill course. Rectilinear windows have soldier arches. Stone coping. Iron fence. Copper gutters.</u></p>	<p style="font-size: 2em; font-weight: bold;">X</p> <p style="text-align: center;">PHOTO MUST BE PROVIDED</p>	4. PRESENT LOCAL NAME(S) OR DESIGNATION(S)	
<p>43. HISTORY AND SIGNIFICANCE <u>Named for educator Edward Wyman (1815-88). Original cost: \$126,348. School was built as the model school for student teachers from the Normal School located next door.</u></p>	<p>44. DESCRIPTION OF ENVIRONMENT AND OUTBUILDINGS _____</p>	5. OTHER NAME(S)	
<p>45. SOURCES OF INFORMATION <u>St. Louis Board of Education Archives at Harris-Stowe State College; St. Louis City Hall records</u></p>	<p>46. PREPARED BY <u>Cynthia Longwisch</u></p> <p>47. ORGANIZATION <u>Landmarks Assn of St. Louis</u></p> <p>48. DATE <u>4/87</u></p> <p>49. REVISION DATE(S) _____</p>	6. TOWNSHIP	
<p>RETURN THIS FORM WHEN COMPLETED TO: OFFICE OF HISTORIC PRESERVATION P.O. BOX 176 JEFFERSON CITY, MISSOURI 65102 PH. 314-751-4096</p> <p>IF ADDITIONAL SPACE IS NEEDED, ATTACH SEPARATE SHEET(S) TO THIS FORM</p>	<p>6. RANGE</p>	SECTION	



ITTNER SCHOOLS SURVEY

Edward Wyman School
1547 South Theresa
St. Louis, MO

#8 of 47

Photographer: Cynthia Longwisch

Date: March 1987

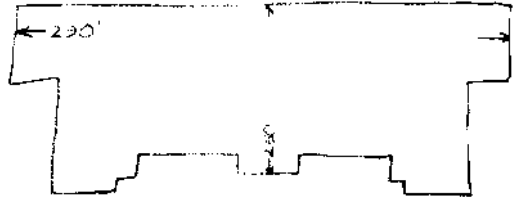
Negative: Landmarks Association
of St. Louis, Inc.

Camera facing southwest

MISSOURI OFFICE OF HISTORIC PRESERVATION

ARCHITECTURAL/HISTORIC INVENTORY SURVEY FORM

CB 4847

1. NO. <div style="text-align: center; font-size: 24px; font-weight: bold;">31</div>	4. PRESENT LOCAL NAME(S) OR DESIGNATION(S) 5155 0036 <div style="text-align: center; font-size: 18px; font-weight: bold;">Soldan High School</div>	1. NO.
2. COUNTY City of St. Louis	5. OTHER NAME(S)	2. COUNTY
3. LOCATION OF NEGATIVES Landmarks Assn.		
6. SPECIFIC LEGAL LOCATION TOWNSHIP _____ RANGE _____ SECTION _____ IF CITY OR TOWN, STREET ADDRESS 918 Union Boulevard	16. THEMATIC CATEGORY 17. DATE(S) OR PERIOD 1/1908 - contract date	28. NO. OF STORIES 3 29. BASEMENT? YES (X) NO ()
7. CITY OR TOWN IF RURAL, VICINITY St. Louis	18. STYLE OR DESIGN Jacobethan	30. FOUNDATION MATERIAL brick
8. DESCRIPTION OF LOCATION 	19. ARCHITECT OR ENGINEER William B. Ittner	31. WALL CONSTRUCTION masonry
9. COORDINATES UTM LAT _____ LONG _____	20. CONTRACTOR OR BUILDER H. Lloyd Building	32. ROOF TYPE AND MATERIAL hipped; red tile
10. SITE () STRUCTURE () BUILDING (X) OBJECT ()	21. ORIGINAL USE, IF APPARENT high school	33. NO. OF BAYS FRONT 11 SIDE _____
11. ON NATIONAL REGISTER? YES () NO (X)	22. PRESENT USE high school (9-12)	34. WALL TREATMENT variegated red brick
12. IS IT ELIGIBLE? YES () NO ()	23. OWNERSHIP PUBLIC (X) PRIVATE ()	35. PLAN SHAPES modified E
13. PART OF ESTAB. HIST. DISTRICT? YES (X) NO ()	24. OWNER'S NAME AND ADDRESS IF KNOWN Board of Education of the City of St. Louis/915 Locust St. Louis, MO 63101	36. CHANGES (EXPLAIN IN NO. 42) ADDITION () ALTERED () MOVED ()
14. DISTRICT POTENTIAL? YES () NO ()	25. OPEN TO PUBLIC? YES (X) limited NO ()	37. CONDITION INTERIOR _____ EXTERIOR <u>good</u>
15. NAME OF ESTABLISHED DISTRICT Visitation Park District	26. LOCAL CONTACT PERSON OR ORGANIZATION	38. PRESERVATION UNDERWAY? YES () NO ()
15. NAME OF ESTABLISHED DISTRICT Visitation Park District		39. ENDANGERED? BY WHAT? YES () NO (X)
42. FURTHER DESCRIPTION OF IMPORTANT FEATURES Dominated by a central, projecting entrance bay, Soldan High School features extensive use of stone: quoining, window enframements, landscape and parapet balusters and coping are of stone. The center bay is topped at the parapet with a bas-relief sculpture of a seated man surrounded by children, covered with a curved, dentilled pediment. Paired pillars flank the entrance. Two stair towers are capped with copper-clad cupolas, and a third, smaller cupola (also copper-clad) tops the center of the structure. Chimneys are laid in a vertically-grooved pattern & topped with stone. Stone water table & third-floor lintel course.		40. VISIBLE FROM PUBLIC ROAD? YES (X) NO ()
43. HISTORY AND SIGNIFICANCE Named after F. Louis Soldan (1842-1908), Superintendent of St. Louis Public Schools 1895-1908. Original cost: \$630,244.		41. DISTANCE FROM AND FRONTAGE ON ROAD

GATES

KENSINGTON

UNION BOULEVARD

PHOTO
 MUST
 BE
 PROVIDED

44. DESCRIPTION OF ENVIRONMENT AND OUTBUILDINGS

45. SOURCES OF INFORMATION St. Louis Board of Education Archives at Harris-Stowe State College; St. Louis City Hall records.

46. PREPARED BY Cynthia Longwisch

47. ORGANIZATION Landmarks Assn. of St. Louis

48. DATE 8/87 49. REVISION DATE(S)

RETURN THIS FORM WHEN COMPLETED TO: OFFICE OF HISTORIC PRESERVATION
 P.O. BOX 176
 JEFFERSON CITY, MISSOURI 65102
 PH. 314-751-4096

IF ADDITIONAL SPACE IS NEEDED, ATTACH SEPARATE SHEET(S) TO THIS FORM

1. NO. 2. COUNTY 4. PRESENT LOCAL NAME(S) OR DESIGNATION(S) 5. OTHER NAME(S)



ITTNER SCHOOLS SURVEY
Soldan High School
918 Union Boulevard
St. Louis, MO


#31 of 47
Photographer: Cynthia Longwisch
Date: February 1987
Negative: Landmarks Association
of St. Louis, Inc.
Camera facing northeast

MISSOURI OFFICE OF HISTORIC PRESERVATION

ARCHITECTURAL/HISTORIC INVENTORY SURVEY FORM

CB 4848

1. NO. 23	4. PRESENT LOCAL NAME(S) OR DESIGNATION(S) Clark School	87550028
2. COUNTY City of St. Louis	5. OTHER NAME(S)	
3. LOCATION OF NEGATIVES Landmarks Assn.		

6. SPECIFIC LEGAL LOCATION TOWNSHIP _____ RANGE _____ SECTION _____ IF CITY OR TOWN, STREET ADDRESS 1020 Union Boulevard	16. THEMATIC CATEGORY 17. DATE(S) OR PERIOD 2/1906 - contract date	28. NO. OF STORIES 2 29. BASEMENT? YES () NO () 30. FOUNDATION MATERIAL brick
7. CITY OR TOWN IF RURAL, VICINITY St. Louis	18. STYLE OR DESIGN Jacobethan	31. WALL CONSTRUCTION masonry
8. DESCRIPTION OF LOCATION <div style="text-align: center;">  </div>	19. ARCHITECT OR ENGINEER William B. Ittner	32. ROOF TYPE AND MATERIAL gabled; red tile
9. COORDINATES UTM LAT _____ LONG _____	20. CONTRACTOR OR BUILDER E. C. Gerhard Building	33. NO. OF BAYS FRONT 11 SIDE 2
10. SITE () STRUCTURE () BUILDINGS (X) OBJECT ()	21. ORIGINAL USE, IF APPARENT school	34. WALL TREATMENT brown & red brick
11. ON NATIONAL REGISTER? YES () NO (X)	22. PRESENT USE elementary school (K-5)	35. PLAN SHAPE modified U
12. IS IT ELIGIBLE? YES () NO ()	23. OWNERSHIP PUBLIC (X) PRIVATE ()	36. CHANGES (EXPLAIN IN NO. 42) ADDITION () ALTERED () MOVED ()
13. PART OF ESTABL. HIST. DISTRICT? YES (X) NO ()	24. OWNER'S NAME AND ADDRESS IF KNOWN Board of Education of the City of St. Louis/915 Locust St. Louis, MO 63101	37. CONDITION INTERIOR _____ EXTERIOR good
14. DISTRICT POTENTIAL? YES () NO ()	25. OPEN TO PUBLIC? limited YES (X) NO ()	38. PRESERVATION UNDERWAY? YES () NO ()
15. NAME OF ESTABLISHED DISTRICT Visitation Park District	26. LOCAL CONTACT PERSON OR ORGANIZATION	39. ENDANGERED? BY WHAT? YES () NO (X)
15. NAME OF ESTABLISHED DISTRICT Visitation Park District	27. OTHER SURVEYS IN WHICH INCLUDED	40. VISIBLE FROM PUBLIC ROAD? YES (X) NO ()
15. NAME OF ESTABLISHED DISTRICT Visitation Park District	27. OTHER SURVEYS IN WHICH INCLUDED	41. DISTANCE FROM AND FRONTAGE ON ROAD

42. FURTHER DESCRIPTION OF IMPORTANT FEATURES Projecting gable ends of central bay & wings feature curvilinear parapets with stone coping & finials and red & brown diaper bond brickwork down to the top of the first story, where a stone stringcourse separates it from the variegated red and brown brick of the 1st story. Stone quoining embellishes the corners; windows have stone enframements, and the entrance features triple round arches and carved stonework. Two stair towers in the corners are topped with curved, four-sided copper domes with scrollwork above their cornices. Each is topped with a finial and each has a secondary entrance. The building is above grade and features extensive stone balustrading. Chimneys feature elaborate brick and stonework.

PHOTO MUST BE PROVIDED

Named after explorer William Clark (1770-1838). Original cost: \$194,849.

44. DESCRIPTION OF ENVIRONMENT AND OUTBUILDINGS

45. SOURCES OF INFORMATION St. Louis Board of Education Archives at Harris-Stowe State College; St. Louis City Hall records	46. PREPARED BY Cynthia Longwisch
RETURN THIS FORM WHEN COMPLETED TO: OFFICE OF HISTORIC PRESERVATION P.O. BOX 176 JEFFERSON CITY, MISSOURI 65102 PH. 314-751-4096	47. ORGANIZATION Landmarks Assn. of St. Louis

IF ADDITIONAL SPACE IS NEEDED, ATTACH SEPARATE SHEETS TO THIS FORM	48. DATE 5/87 49. REVISION DATE(S)
--	---------------------------------------



ITTNER SCHOOLS SURVEY

Clark School
1020 Union
St. Louis, MO

#23 of 47

Photographer: Cynthia Longwisch

Date: February 1987

Negative: Landmarks Association
of St. Louis, Inc.

Camera facing northeast

MISSOURI OFFICE OF HISTORIC PRESERVATION

ARCHITECTURAL/HISTORIC INVENTORY SURVEY FORM

CB 3064

1. NO. 38	4. PRESENT LOCAL NAME(S) OR DESIGNATION(S) Academy of Basic Instruction	8753 0042
2. COUNTY City of St. Louis	5. OTHER NAME(S) Lyon School	
3. LOCATION OF NEGATIVES Landmarks Assn.		

6. SPECIFIC LEGAL LOCATION TOWNSHIP _____ RANGE _____ SECTION _____ IF CITY OR TOWN, STREET ADDRESS 7417 Vermont Avenue	16. THEMATIC CATEGORY	28. NO. OF STORIES 2 & 1
7. CITY OR TOWN IF RURAL, VICINITY St. Louis	17. DATE(S) OR PERIOD 4/1909 - contract date	29. BASEMENT? YES (X) NO ()
8. DESCRIPTION OF LOCATION	18. STYLE OR DESIGN Jacobethan	30. FOUNDATION MATERIAL red brick
	19. ARCHITECT OR ENGINEER William B. Ittner	31. WALL CONSTRUCTION masonry
	20. CONTRACTOR OR BUILDER Wall Brothers	32. ROOF TYPE AND MATERIAL gabled; red tile
9. COORDINATES UTM LAT _____ LONG _____	21. ORIGINAL USE, IF APPARENT School	33. NO. OF BAYS FRONT 9 SIDE 3
10. SITE () BUILDING (X) STRUCTURE () OBJECT ()	22. PRESENT USE School (K-8) (magnet)	34. WALL TREATMENT brown/red brick mix/culls
11. ON NATIONAL REGISTER? YES () NO (X)	23. OWNERSHIP PUBLIC (X) PRIVATE ()	35. PLAN SHAPE Modified E
12. IS IT ELIGIBLE? YES () NO ()	24. OWNER'S NAME AND ADDRESS IF KNOWN Board of Education of the City of St. Louis/915 Locust St. Louis, MO 63101	36. CHANGES (EXPLAIN IN NO. 42) ADDITION () ALTERED () MOVED ()
13. PART OF ESTAB. HIST. DISTRICT? YES () NO (X)	25. OPEN TO PUBLIC? YES (X) LIMITED NO ()	37. CONDITION INTERIOR _____ EXTERIOR good
14. DISTRICT POTENTIAL? YES () NO ()	26. LOCAL CONTACT PERSON OR ORGANIZATION	38. PRESERVATION UNDERWAY? YES () NO ()
15. NAME OF ESTABLISHED DISTRICT	27. OTHER SURVEYS IN WHICH INCLUDED	39. ENDANGERED? BY WHAT? YES () NO (X)
		40. VISIBLE FROM PUBLIC ROAD? YES (X) NO ()
		41. DISTANCE FROM AND FRONTAGE ON ROAD

42. FURTHER DESCRIPTION OF IMPORTANT FEATURES The grade slopes down to the south, leaving more foundation exposed on the south (side) elevation than on the north. Brick is of mixed colors, being predominantly red in the base, giving way to a mostly brown first story above a stone water table, and topped by a second story of diaper bond brickwork in red and brown above a first-story stone lintel course; culls are scattered throughout. A one-story projecting center bay is crenellated and trimmed in stone. (over)

PHOTO
MUST
BE
PROVIDED

43. HISTORY AND SIGNIFICANCE Originally named after American General Nathaniel Lyon (1819-61). Original cost: \$127,205.

44. DESCRIPTION OF ENVIRONMENT AND OUTBUILDINGS

45. SOURCES OF INFORMATION St. Louis Board of Education Archives at Harris-Stowe State College; St. Louis City Hall records

46. PREPARED BY
Cynthia Longwisch

47. ORGANIZATION
Landmarks Assn. of St. Louis

RETURN THIS FORM WHEN COMPLETED TO: OFFICE OF HISTORIC PRESERVATION
P.O. BOX 176
JEFFERSON CITY, MISSOURI 65102
PH. 314-751-4096

48. DATE 5/87 49. REVISION DATE(S)

IF ADDITIONAL SPACE IS NEEDED, ATTACH SEPARATE SHEET(S) TO THIS FORM

Additional stone trim can be found in the stone entrance surrounds, parapet coping, second-story hood moulding and chimney trim. Entrances are surmounted by triple ogee-arched windows; additional ogee-arched windows can be seen in pairs at the second story behind the center one-story block. Chimney flues are grouped in paneled clusters. Iron fence.



ITTNER SCHOOLS SURVEY

Academy of Basic Instruction
(Lyon School)
7417 Vermont Avenue
St. Louis, MO

#38 of 47

Photographer: Cynthia Longwisch
Date: March 1987
Negative: Landmarks Assn. of
St. Louis, Inc.

Camera facing northwest

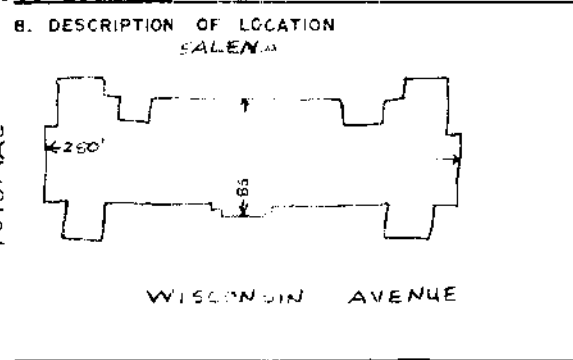
MISSOURI OFFICE OF HISTORIC PRESERVATION

ARCHITECTURAL/HISTORIC INVENTORY SURVEY FORM

CB 1551

1. NO. <u>22</u>	4. PRESENT LOCAL NAME(S) OR DESIGNATION(S) <u>Shepard School</u>
2. COUNTY <u>City of St. Louis</u>	5. OTHER NAME(S)
3. LOCATION OF NEGATIVES <u>Landmarks Assn</u>	

6. SPECIFIC LEGAL LOCATION TOWNSHIP _____ RANGE _____ SECTION _____ IF CITY OR TOWN, STREET ADDRESS <u>3450 Wisconsin Avenue</u>	16. THEMATIC CATEGORY	28. NO. OF STORIES <u>2</u>
7. CITY OR TOWN IF RURAL, VICINITY <u>St. Louis</u>	17. DATE(S) OR PERIOD <u>1/1905 - contract date</u>	29. BASEMENT? YES (X) NO ()
8. DESCRIPTION OF LOCATION <u>SALEN</u>	18. STYLE OR DESIGN <u>Jacobethan</u>	30. FOUNDATION MATERIAL <u>brick</u>



9. COORDINATES UTM LAT _____ LONG _____	19. ARCHITECT OR ENGINEER <u>William B. Ittner</u>	31. WALL CONSTRUCTION <u>masonry</u>
10. SITE () STRUCTURE () BUILDING (X) OBJECT ()	20. CONTRACTOR OR BUILDER <u>Gillick Brothers</u>	32. ROOF TYPE AND MATERIAL <u>gabled; red tile</u>
11. ON NATIONAL REGISTER? YES (X) NO ()	21. ORIGINAL USE, IF APPARENT <u>school</u>	33. NO. OF BAYS FRONT <u>11</u> SIDE <u>3</u>
12. IS IT ELIGIBLE? YES () NO ()	22. PRESENT USE <u>elementary school (K-5)</u>	34. WALL TREATMENT <u>red brick 1st fl. & grnd. fls.; brown 2nd floor</u>
13. PART OF ESTAB. HIST. DISTRICT? YES (X) NO ()	23. OWNERSHIP PUBLIC (X) PRIVATE ()	35. PLAN SHAPE <u>modified H</u>
14. DISTRICT POTENTIAL? YES () NO ()	24. OWNER'S NAME AND ADDRESS IF KNOWN <u>Board of Education of the City of St. Louis/915 Locust St. Louis, MO 63101</u>	36. CHANGES (EXPLAIN IN NO. 42) ADDITION () ALTERED () MOVED ()
15. NAME OF ESTABLISHED DISTRICT <u>Benton Park National Register Dist.</u>	25. OPEN TO PUBLIC? YES (X) NO () <u>limited</u>	37. CONDITION INTERIOR _____ EXTERIOR <u>good</u>
	26. LOCAL CONTACT PERSON OR ORGANIZATION	38. PRESERVATION UNDERWAY? YES () NO ()
	27. OTHER SURVEYS IN WHICH INCLUDED	39. ENDANGERED? BY WHAT? YES () NO (X)
		40. VISIBLE FROM PUBLIC ROAD? YES (X) NO ()
		41. DISTANCE FROM AND FRONTAGE ON ROAD

42. FURTHER DESCRIPTION OF IMPORTANT FEATURES A projecting central entrance bay employs a transomed basket-arched entrance enframed by stone quoining, with a stone PHOTO enframed bay window above. The tripartite second story bay window is supported by MUST carved stone brackets featuring gargoyles below, and is further embellished by a small stone BE carving of a sitting child in a niche above. Three-over-three sash windows with PROVIDED stone sills are used in the flanking recessed bays, and on the side and rear elevations. Red and brown diaper bond brickwork is featured on the 2nd story, with red below Heavy stone and window surrounds. Copper verge boarding at each gable end. Iron fence.

43. HISTORY AND SIGNIFICANCE
Named for educator Elihu H. Shepard (1795-1876), founder of the Missouri Historical Society. Original cost: \$159,734.

44. DESCRIPTION OF ENVIRONMENT AND OUTBUILDINGS

45. SOURCES OF INFORMATION <u>St. Louis Board of Education Archives at Harris-Stowe State College; St. Louis City Hall records</u>	46. PREPARED BY <u>Cynthia Longwisch</u>
	47. ORGANIZATION <u>Landmarks Assn. of St. Louis</u>

RETURN THIS FORM WHEN COMPLETED TO: OFFICE OF HISTORIC PRESERVATION
P.O. BOX 176
JEFFERSON CITY, MISSOURI 65102
PH. 314-751-4096

48. DATE <u>4/87</u>	49. REVISION DATE(S)
-------------------------	----------------------

IF ADDITIONAL SPACE IS NEEDED, ATTACH SEPARATE SHEET(S) TO THIS FORM



ITTNER SCHOOLS SURVEY

Shepard School
3450 Wisconsin
St. Louis, MO

#22 of 47

Photographer: Cynthia Longwisch

Date: February 1987

Negative: Landmarks Association
of St. Louis, Inc.

Camera facing northeast