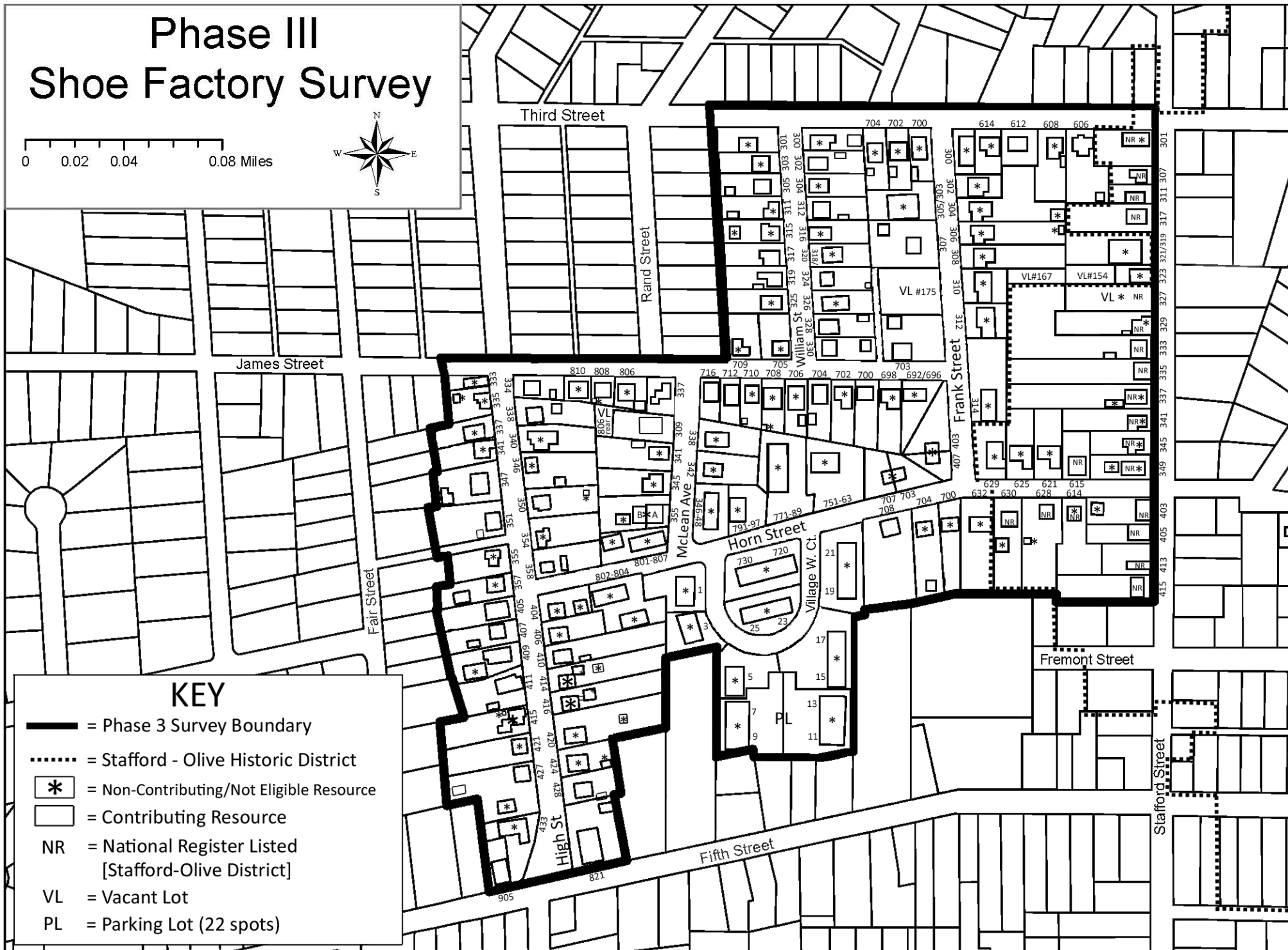







Phase III Shoe Factory Survey

0 0.02 0.04 0.08 Miles



KEY

-  = Phase 3 Survey Boundary
-  = Stafford - Olive Historic District
-  = Non-Contributing/Not Eligible Resource
-  = Contributing Resource
- NR = National Register Listed
[Stafford-Olive District]
- VL = Vacant Lot
- PL = Parking Lot (22 spots)