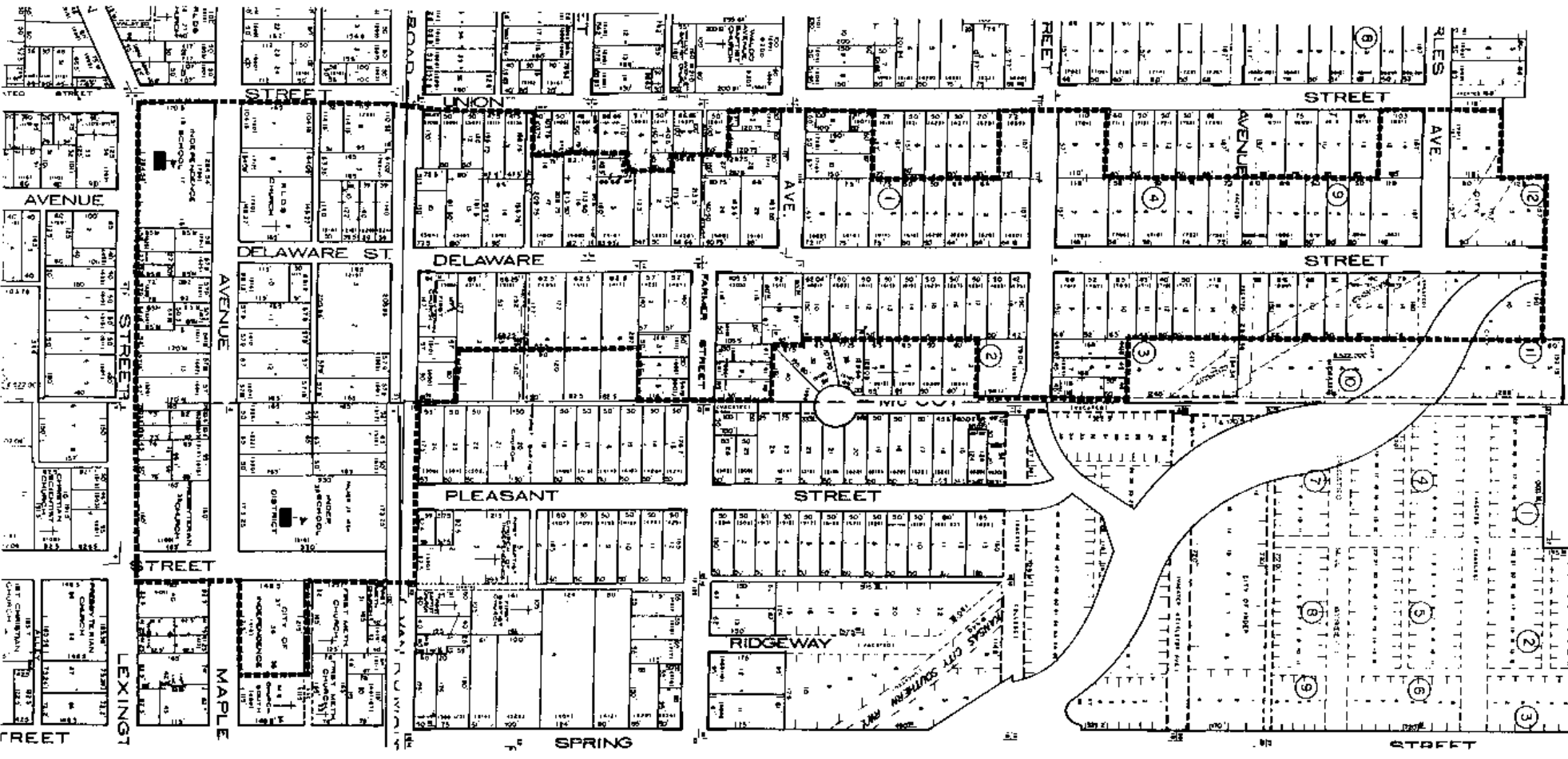


Harry S Truman Heritage District

(AVENUE) 50 N 45 N INDEPENDENCE



Map showing street names and plot numbers on the left side of the district. Street names include Pleasant Street, Delaware Street, Ridge Way, and Spring Street. Plot numbers 1 through 12 are visible.

Map showing street names and plot numbers in the middle section of the district. Street names include Pleasant Street, Delaware Street, Ridge Way, and Spring Street. Plot numbers 1 through 12 are visible.

Map showing street names and plot numbers in the right section of the district. Street names include Pleasant Street, Delaware Street, Ridge Way, and Spring Street. Plot numbers 1 through 12 are visible.

Map showing street names and plot numbers in the bottom section of the district. Street names include Pleasant Street, Delaware Street, Ridge Way, and Spring Street. Plot numbers 1 through 12 are visible.

Map showing street names and plot numbers in the bottom-right section of the district. Street names include Pleasant Street, Delaware Street, Ridge Way, and Spring Street. Plot numbers 1 through 12 are visible.

Map showing street names and plot numbers in the bottom-most section of the district. Street names include Pleasant Street, Delaware Street, Ridge Way, and Spring Street. Plot numbers 1 through 12 are visible.

Map showing street names and plot numbers in the bottom-most section of the district. Street names include Pleasant Street, Delaware Street, Ridge Way, and Spring Street. Plot numbers 1 through 12 are visible.

Map showing street names and plot numbers in the bottom-most section of the district. Street names include Pleasant Street, Delaware Street, Ridge Way, and Spring Street. Plot numbers 1 through 12 are visible.

Map showing street names and plot numbers in the bottom-most section of the district. Street names include Pleasant Street, Delaware Street, Ridge Way, and Spring Street. Plot numbers 1 through 12 are visible.



RAILWAY AND STREETCAR SUBURBAN DEVELOPMENT SURVEY AREA



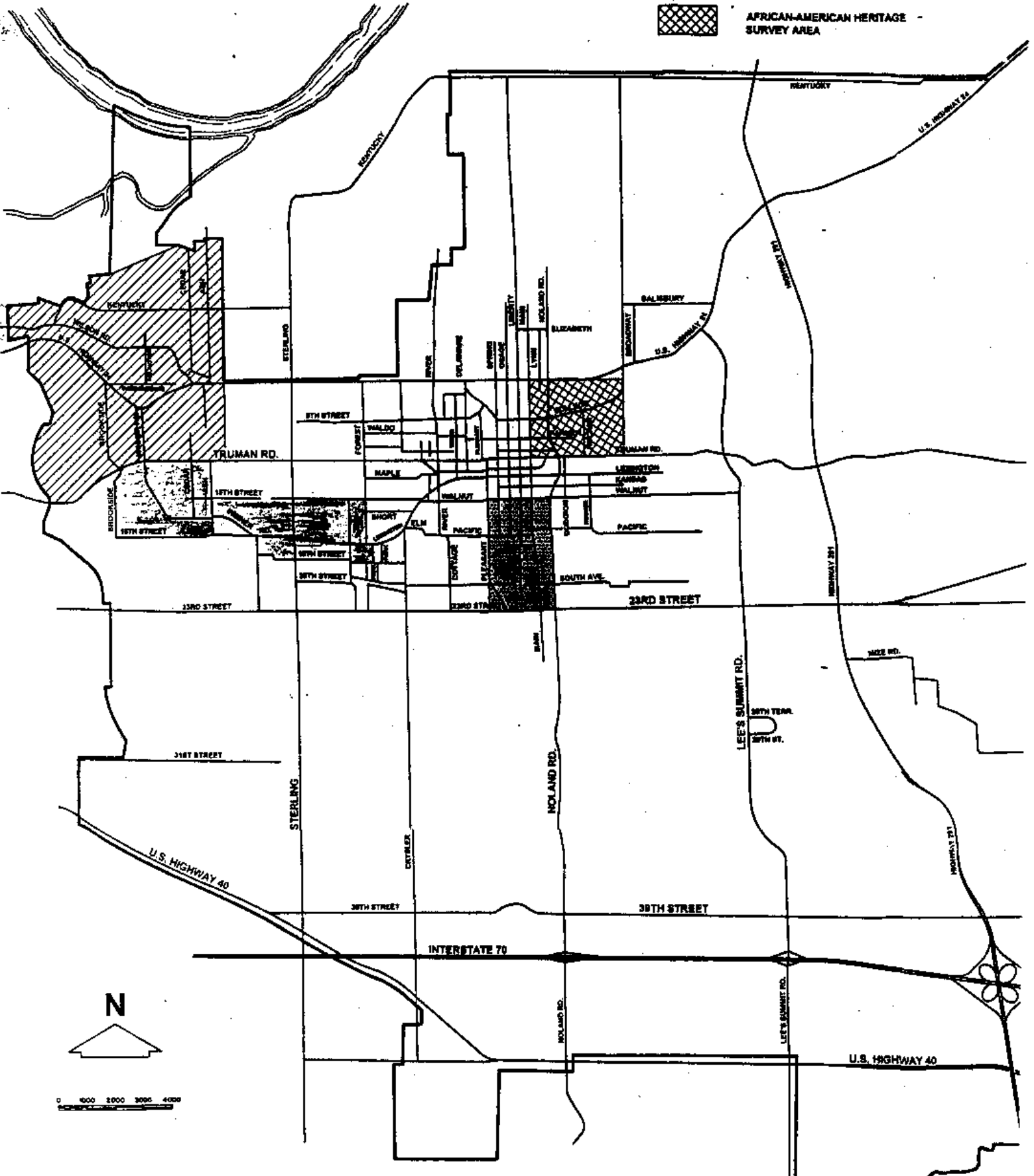
SOUTH MAIN STREET RESIDENTIAL SURVEY AREA



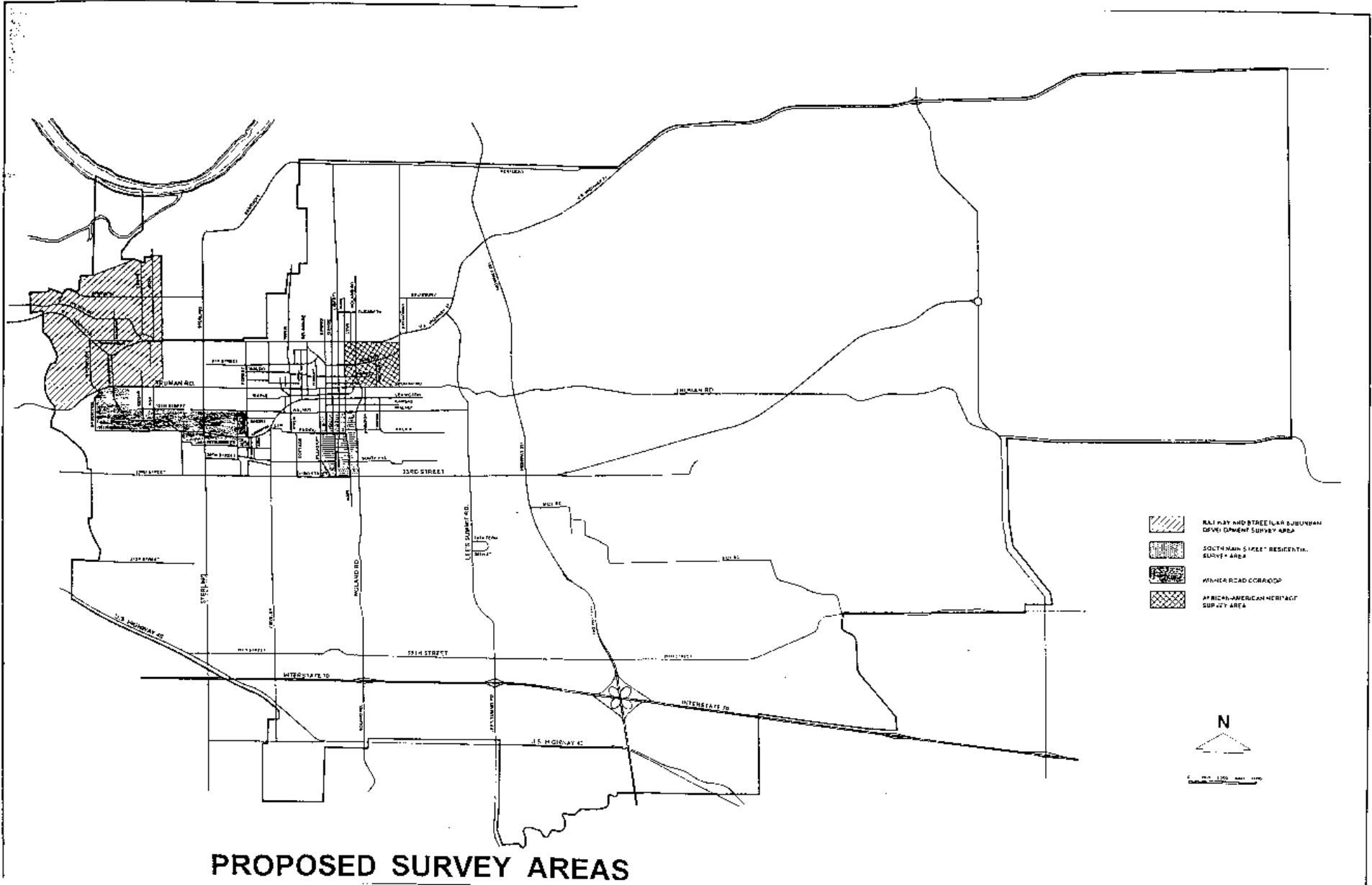
WINNER ROAD CORRIDOR

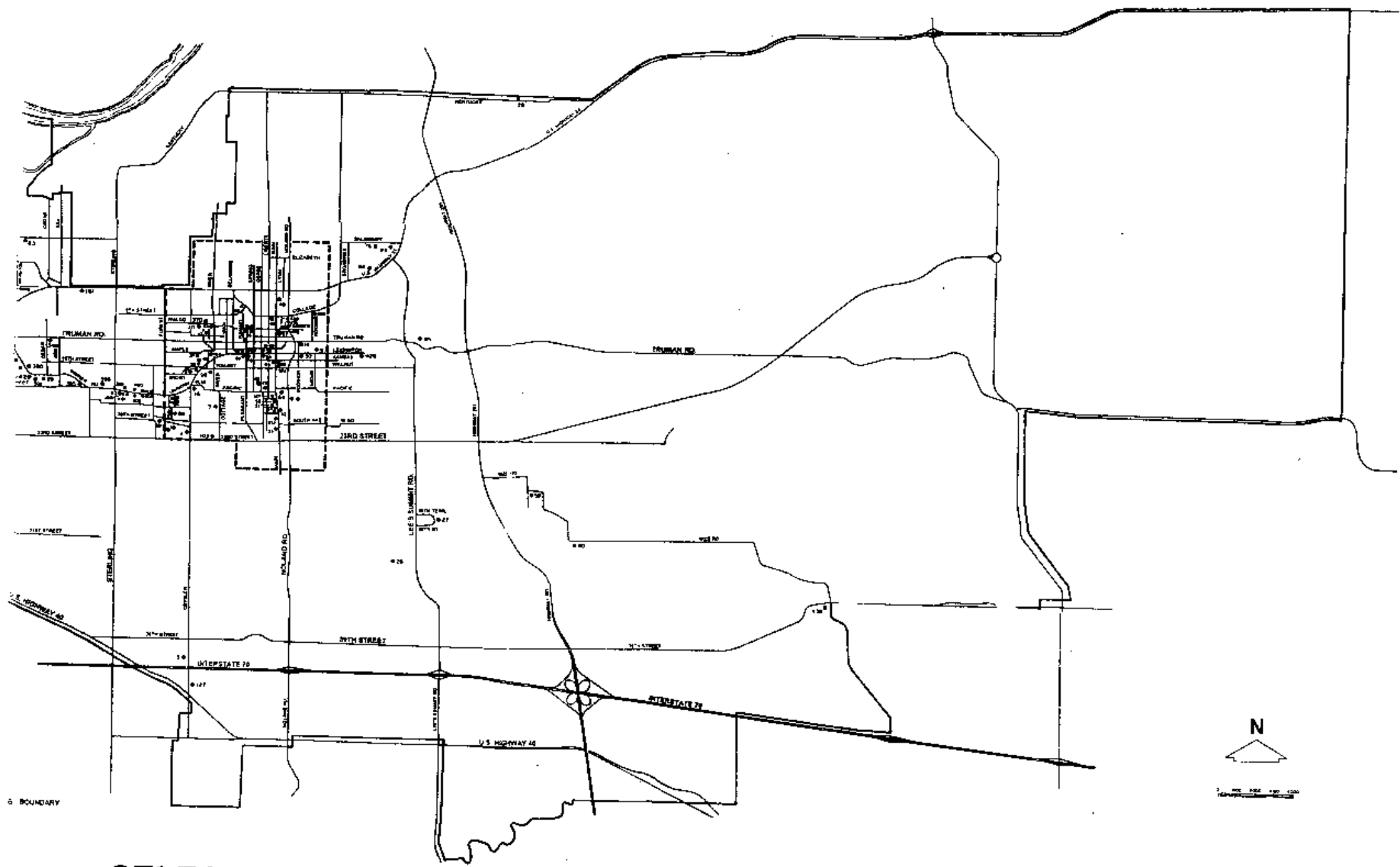


AFRICAN-AMERICAN HERITAGE SURVEY AREA

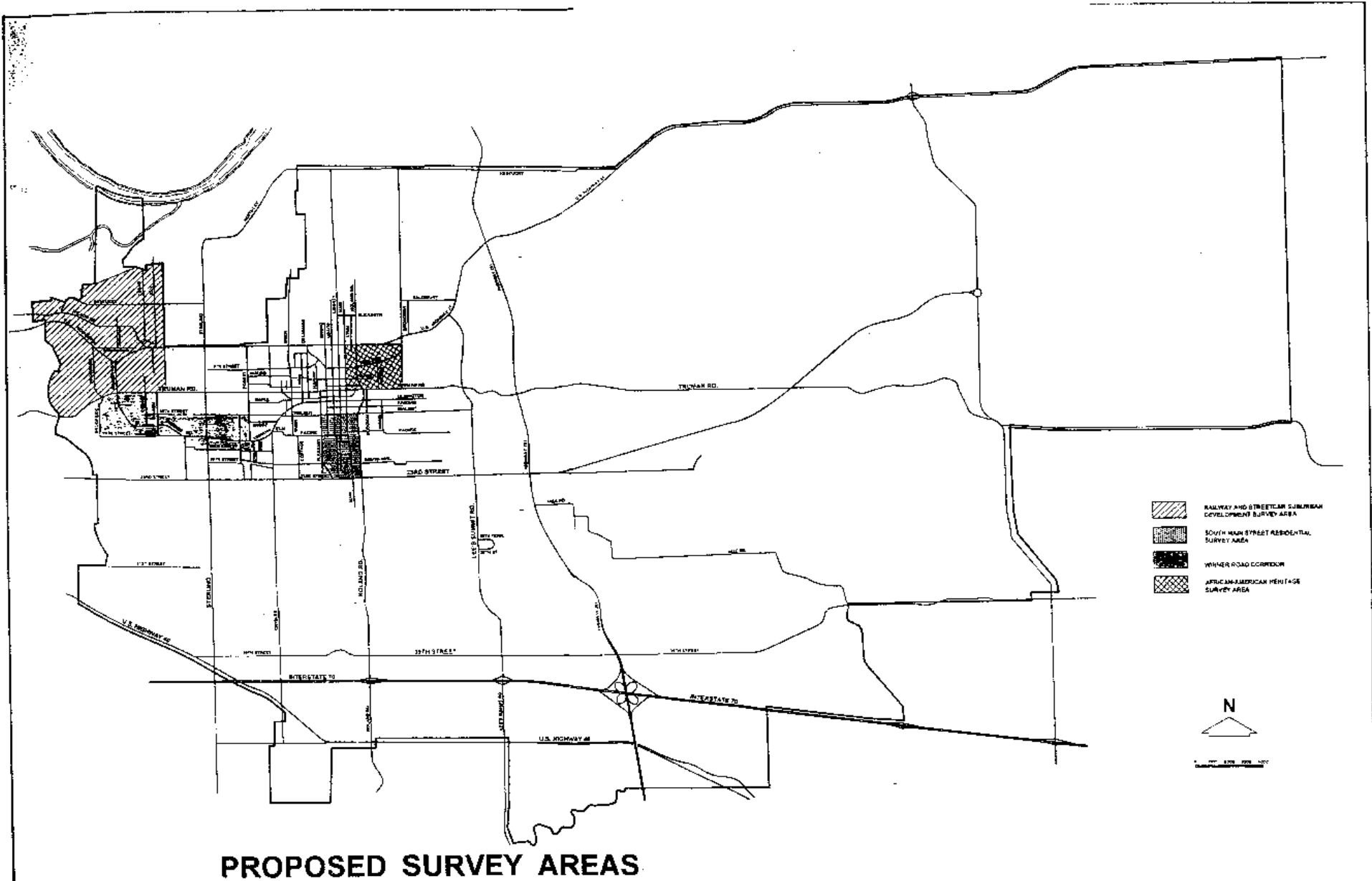


0 1000 2000 3000 4000





SELECTED PROPERTIES



PROPOSED SURVEY AREAS