Office of Historic Preservation, P.O. Box 176, Jefferson City, Missouri 65101

HISTORIC INVENTORY

No

2 County: Callaway

3 Location of Negatives: Fulton City Hall

4 Present Name(s): Mrs. Clinton Harris Home

5 Other Name(s):

6 Specific Location: 200 Court
S 55' of Lot 9, Blk. 3
New City Plat

7 City or Town: Fulton — If Rural, Township & Vicinity

8 Site Plan with North Arrow

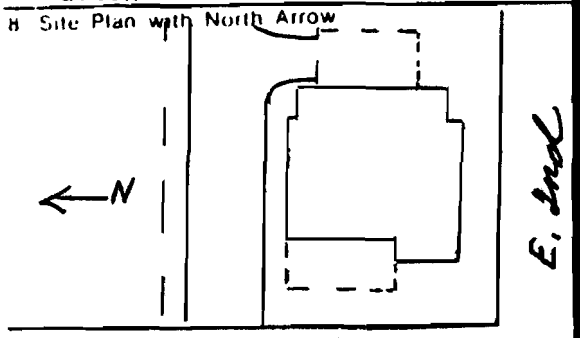

9 Coordinates: UTM
a
ng

Site [ ] Structure [ ]
Building [X] Object [ ]

11 On National Register? Yes [ ] No [X]

12. Is It Eligible? Yes [ ] No [X]

13 Part of Estab Hist Dist.? Yes [ ] No [X]

14. District Potent'l? Yes [X] No [ ]

15 Name of Established District

16. Thematic Category

17 Date(s) or Period: (1902-1910)

18 Style or Design

19. Architect or Engineer

20. Contractor or Builder

21. Original Use, if apparent: residence

22 Present Use: residence

23 Ownership: Public [ ] Private [X]

24. Owner's Name & Address, if known
Mrs. Clinton Harris
200 Court

25. Open to Public? Yes [ ] No [X]

26. Local Contact Person or Organization

27. Other Surveys in Which Included

28. No. of Stories: 1

29. Basement? Yes [X] No [ ]

30. Foundation Material: concrete

31. Wall Construction: frame

32. Roof Type & Material: gable/asbestos shingle

33. No. of Bays Front 2 Side 1+

34. Wall Treatment: stucco

35. Plan Shape: see #42

36. Changes (Explain in #42) Addition [X] Altered [ ] Moved [ ]

37. Condition Interior ____ Exterior: good

38. Preservation Underway? Yes [ ] No [X]

39. Endangered? By What? Yes [ ] No [X]

40. Visible from Public Road? Yes [X] No [ ]

41. Distance from and Frontage on Road

42. Further Description of Important Features
#35. rectangular with addition



43 History and Significance

44 Description of Environment and Outbuildings

45 Sources of Information: Sanborn maps: 1902, 1910
Photographic Information - Roll 17, #18, view to the SE
otographer: S. Sebastian, 5/78

46. Prepared by: P. Strawn

47. Organization: Fulton Survey

48. Date | 49 Revision Date(s)

FULTON, MISSOURI

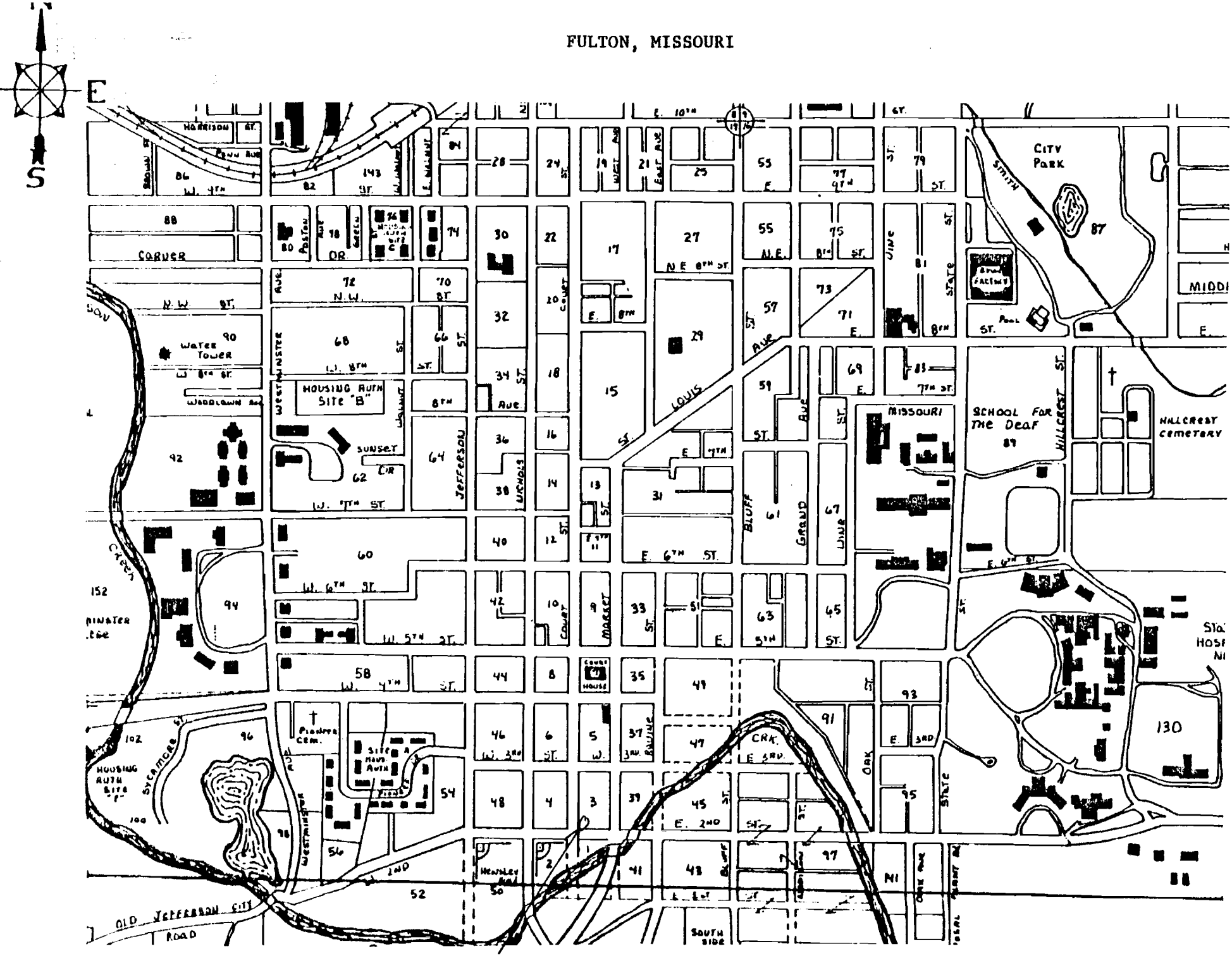

200 Court

Office of Historic Preservation, P.O. Box 176, Jefferson City, Missouri 65101

HISTORIC INVENTORY

1 No

2 County
Callaway

3 Location of Negatives
Fulton City Hall

4 Present Name(s)
Bilko's Liquors and Sports Center

5 Other Name(s)

6 Specific Location 201 Court
Lots 8 and 9, Blk. 4
New City Plat

7 City or Town If Rural, Township & Vicinity
Fulton

8 Site Plan with North Arrow

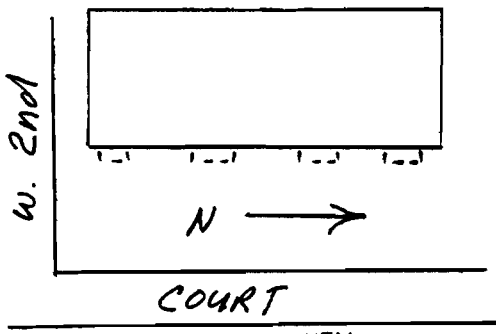

9 Coordinates UTM
Lat
Long

10 Site ( ) Structure ( )
Building (X) Object ( )

11 On National Register? Yes ( ) No (X)

12. Is It Eligible? Yes ( ) No (X)

13 Part of Estab Hist Dist.? Yes ( ) No (X)

14. District Potent'l? Yes ( ) No (X)

15 Name of Established District

16. Thematic Category

17 Date(s) or Period
c. 1935

18 Style or Design

19. Architect or Engineer

20. Contractor or Builder

21. Original Use, if apparent

22. Present Use
business

23 Ownership Public ( ) Private (X)

24. Owner's Name & Address, if known
Rosa Latchford
Highway 54 So.

25. Open to Public? Yes (X) No ( )

26. Local Contact Person or Organization

27. Other Surveys in Which Included

28. No. of Stories 1

29. Basement? ? Yes ( ) No ( )

30. Foundation Material
?

31. Wall Construction
frame

32. Roof Type & Material
gabled/asb.shingle

33. No. of Bays
Front n/a Side

34. Wall Treatment
clapboard

35. Plan Shape rectangular

36. Changes (Explain in #42) Addition ( ) Altered ( ) Moved ( )

37. Condition
Interior
Exterior fair

38. Preservation Underway? Yes No (X)

39. Endangered? By What? Yes ( ) No (X)

40. Visible from Public Road? Yes (X) No ( )

41. Distance from and Frontage on Road

42. Further Description of Important Features



43 History and Significance
Formerly Tom's Cleaners - a drive-in cleaners

44 Description of Environment and Outbuildings

45 Sources of Information
Photographic Information - Roll 17, #15, view to the SW
Photographer: S. Sebastian, 5/78

46. Prepared by
P. Strawn

47. Organization
Fulton Survey

48. Date 5/78

49 Revision Date(s)

FULTON, MISSOURI

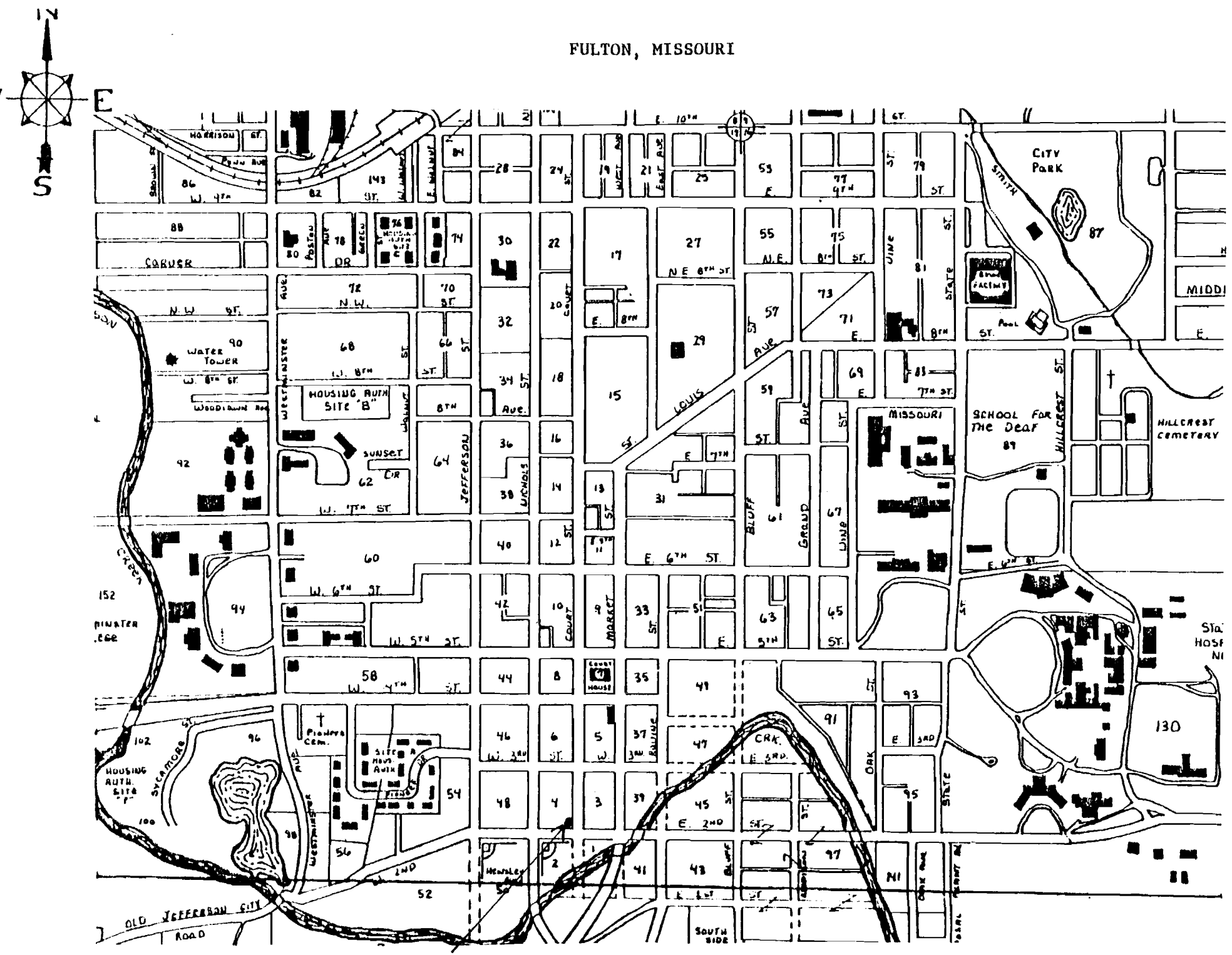

Office of Historic Preservation, P.O. Box 176, Jefferson City, Missouri 65101

HISTORIC INVENTORY

1 No

County
Callaway

3 Location of Negatives
Fulton City Hall

4 Present Name(s)
Verda Hill Home

5 Other Name(s)
Douglas Home

6 Specific Location 202 Court
S 27½' of Lot 8 and N 27½' of Lot 9, Blk. 3, New City Plat

7 City or Town — If Rural, Township & Vicinity
Fulton

8 Site Plan with North Arrow

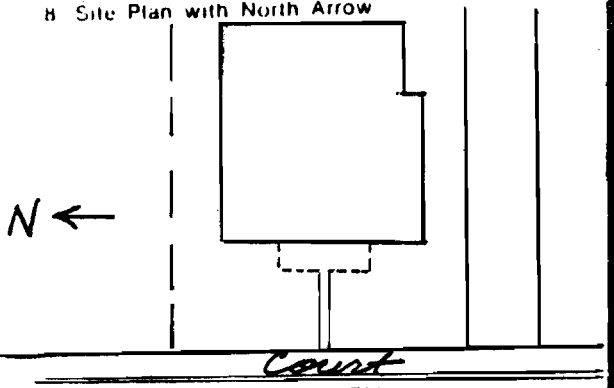

9 Coordinates — UTM
Lat
Long

Site ☐ Building ☒ Structure ☐ Object ☐

11 On National Register? Yes ☐ No ☒

12 Is It Eligible? Yes ☒ No ☐

13 Part of Estab Hist Dist ? Yes ☐ No ☒

14 District Potential? Yes ☒ No ☐

15 Name of Established District

16. Thematic Category

17 Date(s) or Period
1890-1902

18 Style or Design
Vernacular

19. Architect or Engineer

20. Contractor or Builder

21. Original Use, if apparent
residence

22 Present Use
residence

23 Ownership — Public ☐ Private ☒

24. Owner's Name & Address, if known
Verda Hill
202 Court

25. Open to Public? Yes ☐ No ☒

26. Local Contact Person or Organization

27. Other Surveys in Which Included

28. No. of Stories 1½

29. Basement? Yes ☒ No ☐

30. Foundation Material
concrete ?

31. Wall Construction
brick

32. Roof Type & Material
trun cated. hip/asbest. shingle

33. No. of Bays
Front 4 Side 2

34. Wall Treatment
painted stretcher bond

35. Plan Shape see #42

36. Changes (Explain in #42) — Addition ☒ Altered ☒ Moved ☐

37. Condition
Interior
Exterior good

38. Preservation Underway? Yes ☐ No ☒

39. Endangered? By What? Yes ☐ No ☒

40. Visible from Public Road? Yes ☒ No ☐

41. Distance from and Frontage on Road

42. Further Description of Important Features #35. Rectangular with addition
#36. Aluminum storm windows, probably roofing material
#42. Has two front door with wooden awnings; tall, narrow segmental arched windows; wide entablature board



43 History and Significance Mrs. Hill's first husband, Dick, lived here with his first wife, whose parents, the Douglases, lived in this house before them.

44 Description of Environment and Outbuildings Residential/commercial - liquor store across the street

45 Sources of Information Sanborn maps: 1890, 1902
Photographic Information - Roll 17, #17, view to the SE
Photographer: S. Sebastian, 5/78

46. Prepared by
P. Strawn

47 Organization
Fulton Survey

48. Date
5/78

49 Revision Date(s)

FULTON, MISSOURI

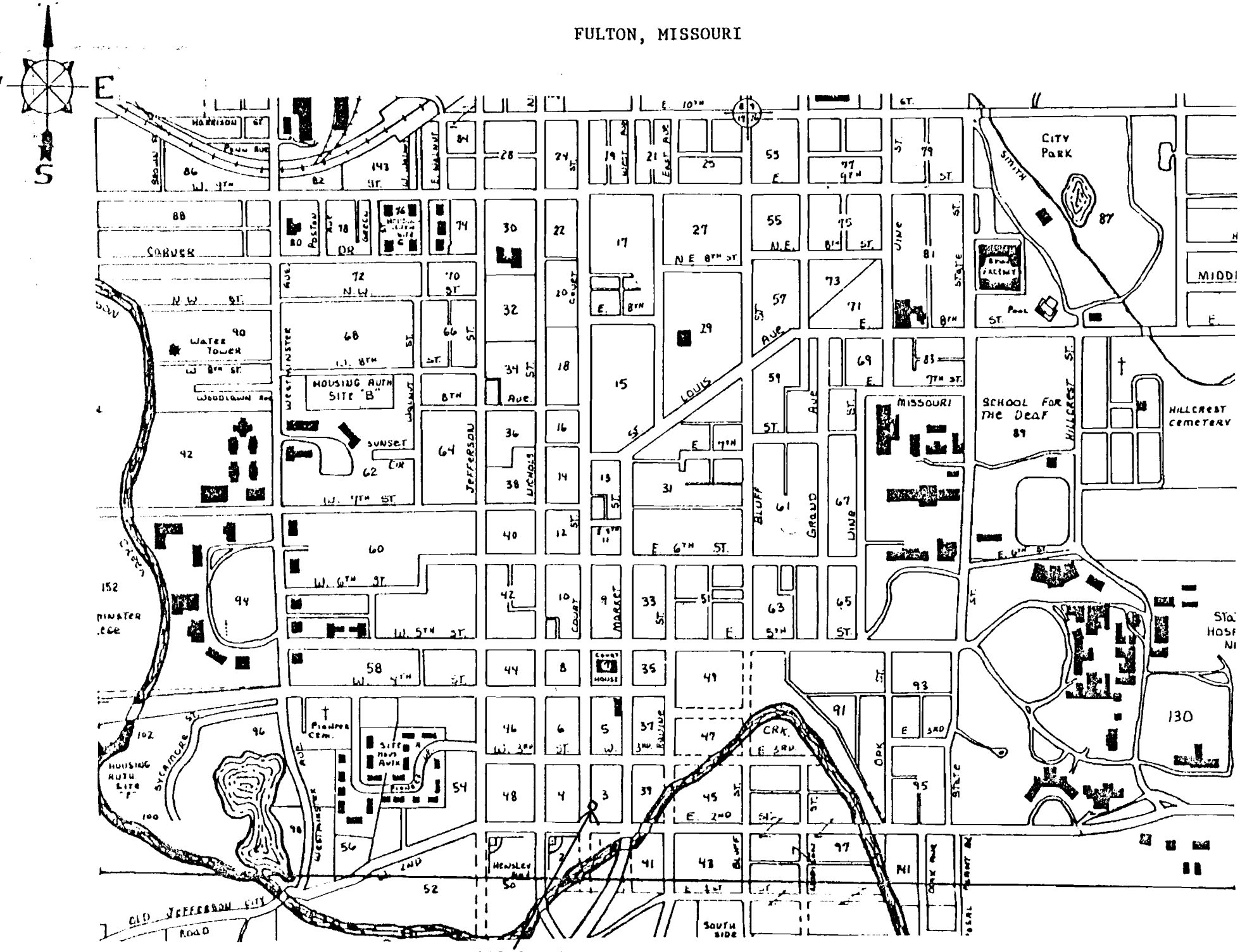

Office of Historic Preservation, P.O. Box 176, Jefferson City, Missouri 65101

HISTORIC INVENTORY

1 No

County
Callaway

3 Location of Negatives
Fulton City Hall

4 Present Name(s)

5 Other Name(s)

6 Specific Location 205 Court
(formerly 207 Court)
Lot 5, Blk. 4, New City Plat

7 City or Town — If Rural, Township & Vicinity
Fulton

8 Site Plan with North Arrow

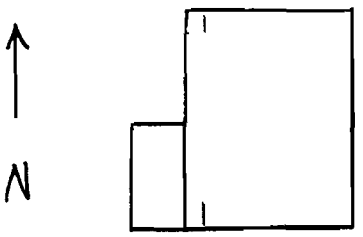

9 Coordinates — UTM
Lat
Long

Site [ ] Structure [ ]
Building [X] Object [ ]

11 On National Register? Yes [ ] No [X]

12. Is It Eligible? Yes [X] No [ ]

13 Part of Estab Hist Dist ? Yes [ ] No [X]

14. District Potent'l? Yes [X] No [ ]

15 Name of Established District

16. Thematic Category

17 Date(s) or Period
between 1884/possibly c. 1863

18 Style or Design
Vernacular - Saddlebag

19. Architect or Engineer

20. Contractor or Builder

21. Original Use, if apparent
residence

22 Present Use
residence

23 Ownership — Public [ ] Private [X]

24. Owner's Name & Address, if known
Elva Marie Simpson, et al.
205 Court Street

25. Open to Public? Yes [ ] No [X]

26. Local Contact Person or Organization

27. Other Surveys in Which Included

28. No. of Stories 1

29. Basement? Yes [X] No [ ]
unfinished

30. Foundation Material
not visible/see #42

31. Wall Construction
frame and brick

32. Roof Type & Material
gable/asbestos shingle

33. No. of Bays
Front 4 Side 3

34. Wall Treatment
aluminum siding

35. Plan Shape rectangular

36. Changes (Explain in #42) — Addition [X] Altered [X] Moved [ ]

37. Condition
Interior
Exterior good

38. Preservation Underway? Yes [ ] No [X]

39. Endangered? By What? Yes [ ] No [X]

40. Visible from Public Road? Yes [X] No [ ]

41. Distance from and Frontage on Road

42. Further Description of Important Features #30. Probably stone foundation
#36. Rear additions; siding altered; aluminum storm windows and doors



43 History and Significance This house which is constructed of brick, was definitely here prior to 1884, according to the Sanborn maps. It is possible that it was built by John H. Wichmann, who bought this property and several others (lots 132,133,134,163,162 and part of 161 of the original town plat) on April 16, 1863 from Elkanah and Sarah Smith. (See the Wichmann Family history for more information on John H. Wichmann.) (See continuation page.)

44 Description of Environment and Outbuildings

45 Sources of Information
Photographic Information - Roll 17, #14, view to the NW
Photographer: S.Sebastian, 5/78
(See continuation page.)

46. Prepared by
P. Strawn

47 Organization
Fulton Survey

48. Date
5/78

49 Revision Date(s)

FULTON, MISSOURI

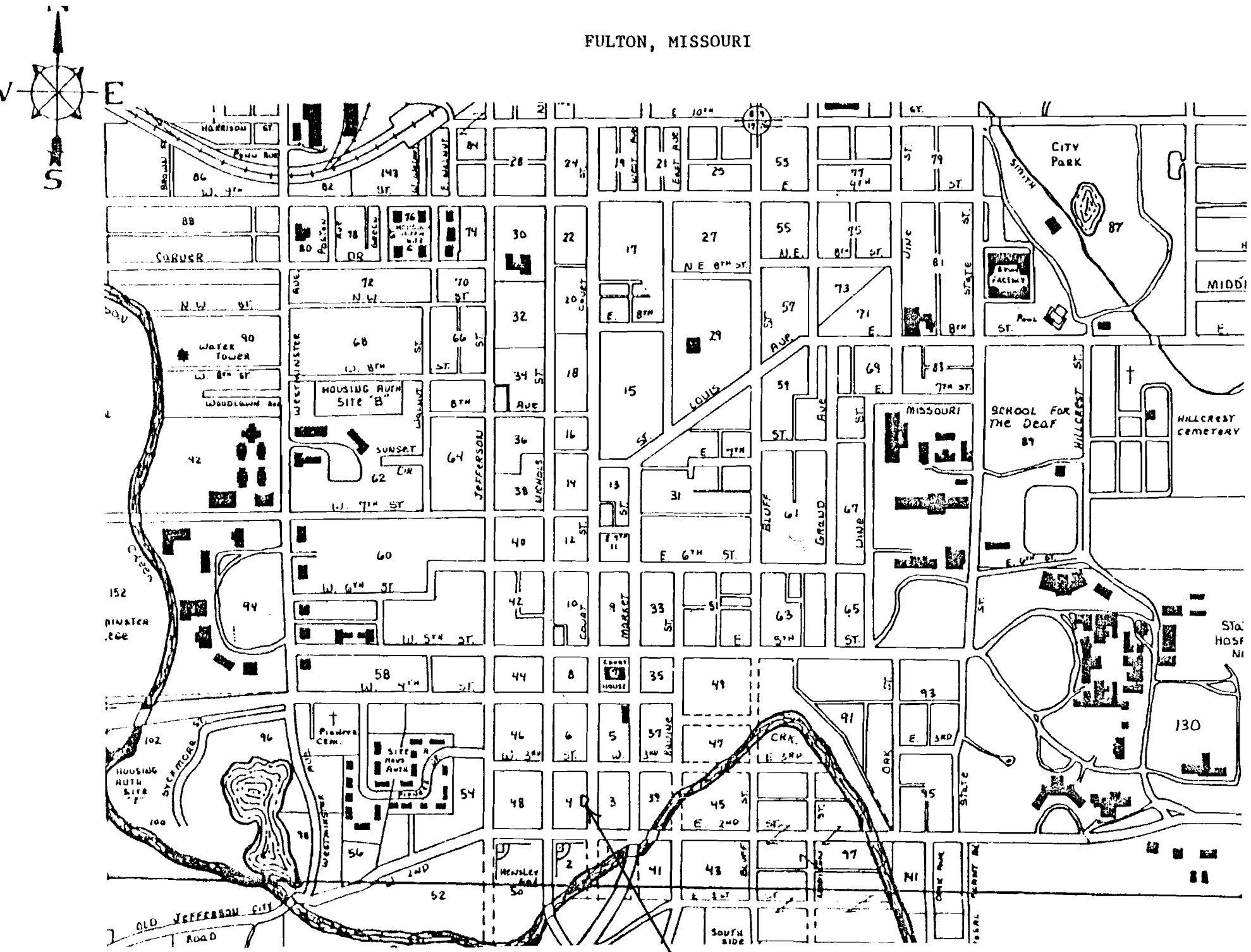

#43. (cont.)

(See also 207 Court for information on Elkanah Smith.)

John Wichmann and his wife Mary owned this property until March 15, 1867, when they sold it to Peter and Lizzie Wichman, John's brother and sister-in law. They in turn sold the property to Frederick Landmann in November of 1868. He owned the house until August, 1891 when he, along with Louis and Mary Landmann, sold the house to Charles Landmann.

Louis Landmann was a carpenter and builder, who later became the architect for the State Capitol. He was born in Missouri on September 29, 1858 and after deciding to become a carpenter, apprenticed under George Green. He married Mary Fischer on August 14, 1883, a daughter of August F. and Margaretha Wichmann Fischer. Louis and Mary had two children, Burt and Dora. (For more information see the Wichmann Family History).

In June, 1899 Charles and Madge Landmann sold the house to John Scott. John H. and Susan Scott sold the property to Charles Landmann, a miner.

William Patton on June 27, 1902 bought the property. The Fulton City Directory indicates that William and Belle Patton were living here (recorded as "207" Court) in 1907 and that William was a carpenter. William Patton died on August 13, 1919 and Belle died on August 13, 1922; the estate was left to W.H. Owen Patton, who sold the house to Henry Frank. Henry and his wife, Anna owned the house until February of 1942 when they sold it to Maurice C. Bonard. Maurice C. and Regenia C. Bonard owned the property until August 21, 1947 when they sold it to Edgar W. Payne; he and his wife, Gladys, sold it to Overt and Leta Salmon. They sold it to Nellis Hatfield, on October 21, 1963. The present owners, Elva Marie Simpson and family bought the house from James Shanks, who bought it after Ms. Hatfield.

This house has had an interesting variety of owners.

It is a good example of a vernacular style of architecture, and may be one of the oldest houses in Fulton; it warrants further research.

#45. (cont.)

Sanborn maps: 1884-1930

History of Callaway County, 1884, p. 676

Wichmann Family History, compiled by P. Strawn; see at 710 Jefferson.

Office of Historic Preservation, P. O. Box 176, Jefferson City, Missouri 65102

HISTORIC INVENTORY

1 No

2 County
Callaway

3 Location of Negatives
Fulton City Hall

4 Present Name(s)
Herbert and Martha Lee residence

5 Other Name(s)

6 Specific Location 206 Court
N 55' of Lot 8, Blk. 3
New City Plat

7 City or Town — If Rural, Township & Vicinity
Fulton

8 Site Plan with North Arrow

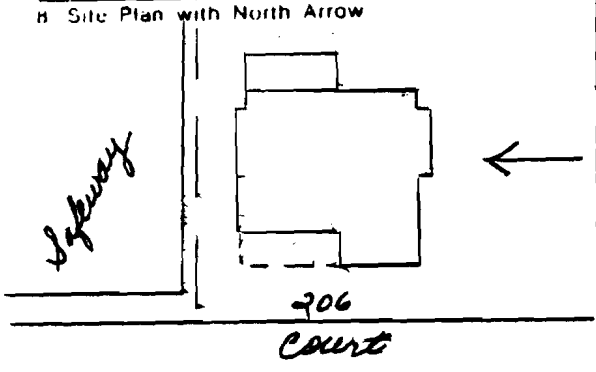

9 Coordinates — UTM
Lat
Long

Site [ ] Structure [ ]
Building [X] Object [ ]

11 On National Register?	Yes [ ] No [X]	12 Is It Eligible?	Yes [X] No [ ]
13 Part of Estab Hist Dist ?	Yes [ ] No [X]	14 District Potent'l?	Yes [X] No [ ]

15 Name of Established District

16. Thematic Category

17 Date(s) or Period
c. 1903

18 Style or Design
Cottage

19. Architect or Engineer

20. Contractor or Builder
William Maerz

21. Original Use, if apparent
residence

22 Present Use
residence

23 Ownership — Public [ ] Private [X]

24. Owner's Name & Address, if known
William (Schiller) Maerz
1011 Nichols

25. Open to Public? — Yes [ ] No [X]

26. Local Contact Person or Organization

27. Other Surveys in Which Included

28. No. of Stories 1½

29. Basement? Yes [X] No [ ]

30. Foundation Material
stone

31. Wall Construction
brick

32. Roof Type & Material
gable/asbestos shingle

33. No. of Bays
Front 3 Side

34. Wall Treatment see #42
Fulton common bond

35. Plan Shape irregular

36. Changes (Explain in #42) — Addition [ ] Altered [X] Moved [ ]

37. Condition
Interior
Exterior good

38. Preservation Underway? — Yes [ ] No [X]

39. Endangered? By What? — Yes [ ] No [X]

40. Visible from Public Road? — Yes [X] No [ ]

41. Distance from and Frontage on Road

42. Further Description of Important Features #36. Aluminum storm doors; two front doors in corner of porch with transom lights boarded-up
#42. Imbricated shingles on upper story of gabled end facade; tall, narrow segmental arched windows; decorative scrollwork on porch
#34. Reddish-orange brick laid in Fulton common bond-appears to have been sandblasted.



43 History and Significance This house was built c. 1903, by William Maerz (d. March 3, 1945) for his bride Ann Schiller (d. June, 1933). He used bricks from his own fire brick yard N of Fulton, where Gilmore Dodge is now located, according to Mrs. William S. (Nellie) Maerz.

(See continuation page.)

44 Description of Environment and Outbuildings
Residential/commercial; rear of Safeway is directly north of house

45 Sources of Information
Photographic Information - Roll 17, #16, view to the SE
Photographer: S. Sebastian, 5/78

(See continuation page.)

46. Prepared by
P. Strawn

47. Organization
Fulton Survey

48. Date

49. Revision Date(s)

FULTON, MISSOURI

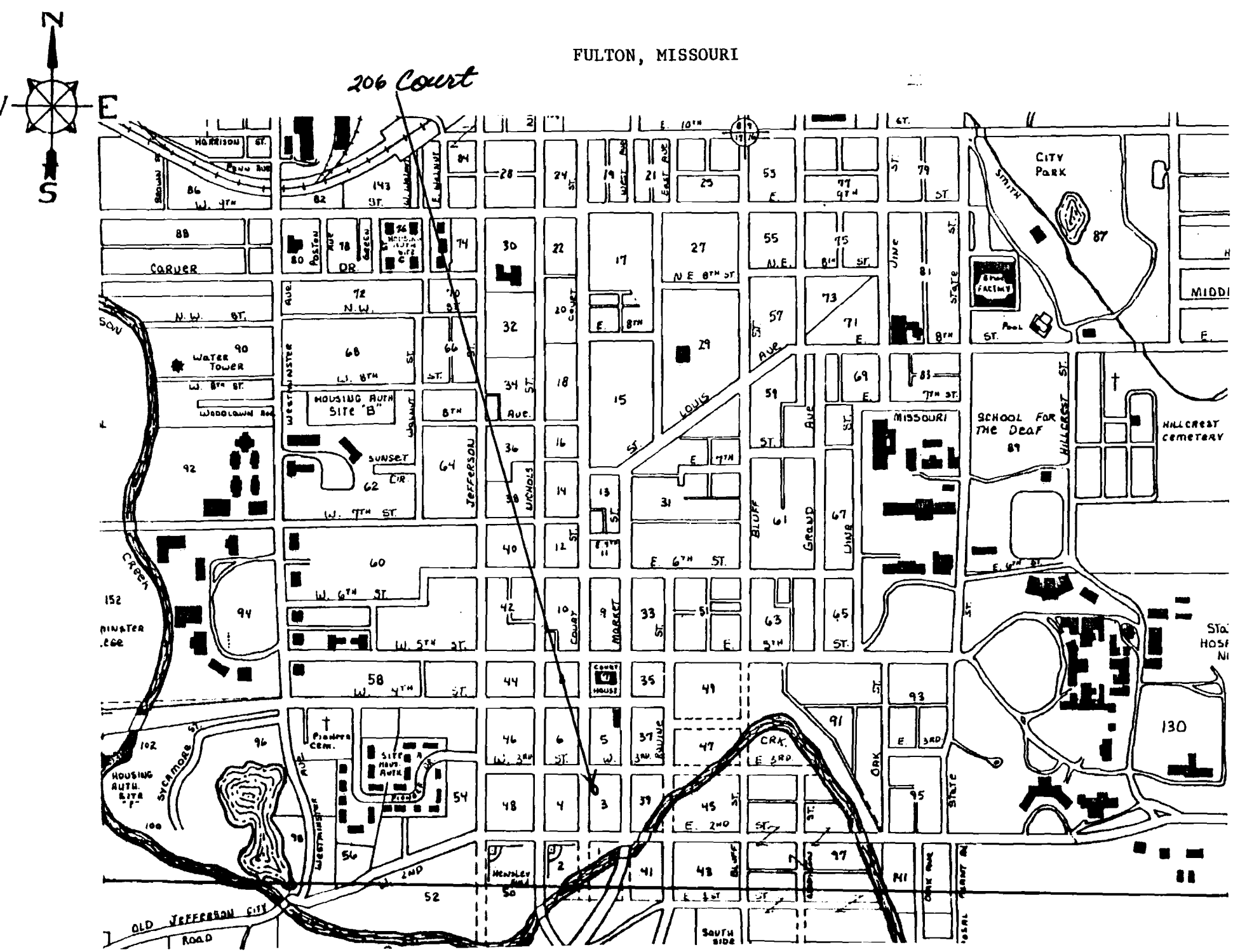

206 Court

#43. (cont.)

William and Ann Maerz lived here until their deaths. They had one child, William Schiller Maerz, b. September 25, 1904, who now owns the house.

William Maerz had grown up in Fulton in the"old homeplace" at 301 Nichols. As far as Nellie Maerz knows, 206 Court was the only house he ever built. He owned a lot of real estate, which his son inherited, and after his wife died he became actively involved in his own grocery business located at 503 Court, he also ran a poultry business located on W. 5th in a building no longer extant.

Ann Schiller Maerz also grew up in Fulton and lived in a house no longer extant, where the Housing Authority Site south of W. 4th is now located.

William Schiller Maerz, a retired realtor of 1011 Nichols grew up in Fulton and married Nellie Farber in her family's home, at 1011 Nichols on June 24, 1924.

#45. (cont.)

Sanborn maps: 1902-1910 Fulton City Directory (1907)

Conversation with Mrs. William S. (Nellie) Maerz, 1011 Nichols

Office of Historic Preservation, P.O. Box 176, Jefferson City, Missouri 65101

HISTORIC INVENTORY

1 No

County
Callaway

3 Location of Negatives
Fulton City Hall

4 Present Name(s)
Anna L. and Joseph (Joe) Walker Home

5 Other Name(s)
Henry Frank Home

6 Specific Location 207 Court
(formerly 209 Court)
W 4.5' of S 42' of Lot 1 and
E 94' of Lot 4, Blk. 4, New City Plat

7 City or Town — If Rural, Township & Vicinity
Fulton

8 Site Plan with North Arrow

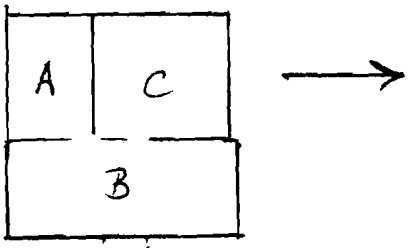

Court

9 Coordinates — UTM
Lat
Long

Site ( ) Structure ( )
Building (X) Object ( )

11 On National Register? Yes ( ) No (X)

12. Is It Eligible? Yes (X) No ( )

13 Part of Estab Hist Dist? Yes ( ) No (X)

14 District Potent'l? Yes (X) No ( )

15 Name of Established District

16. Thematic Category

17 Date(s) or Period
pre-1842 (?)

18 Style or Design
Vernacular

19. Architect or Engineer

20. Contractor or Builder

21. Original Use, if apparent
residence

22 Present Use
residence

23 Ownership — Public ( ) Private (X)

24. Owner's Name & Address, if known
Anna L. Walker and Husband
207 Court

25. Open to Public? Yes ( ) No (X)

26. Local Contact Person or Organization

27. Other Surveys in Which Included

28. No. of Stories 1

29. Basement? Yes (X) No ( )
partial

30. Foundation Material
stone

31. Wall Construction
brick and frame

32. Roof Type & Material #42
gable/asbestos shingle

33. No. of Bays
Front 3 Side 3

34. Wall Treatment
see #42 below

35. Plan Shape rectangular

36. Changes (Explain in #42) — Addition (X) Altered (X) Moved ( )
greatly

37 Condition
Interior
Exterior fair

38. Preservation Underway? Yes ( ) No (X)

39. Endangered? By What? Yes ( ) No (X)

40. Visible from Public Road? Yes (X) No ( )

41. Distance from and Frontage on Road

42. Further Description of Important Features #32. NW rear addition has a flat roof with asbestos and metal roofing material #34. Brick and asbestos cement shingles #36. E front section of house (B) with frame construction has apparently been added to the original two-room section of the house at the SW corner (A). The NW section of the house was added by Mr. Walker in 1968 (C). According to Mrs. Walker, at one time section B was two-stories high. She was told that rooms were rented out of this section from her grandparents to a Mrs. Henage. (See cont. page.)



43 History and Significance The land for this house was first owned by Henry May, Hans Patton, and Ezra B. Sitton, the commissioners appointed by the State Legislature in 1834 to relocate the Callaway Co. seat from Elizabeth to Fulton. They were deeded this property in 1825. In May of 1828, they sold lots 132, 133 and 134 of the Original Town Plat to Elkanah Smith. According to the History of Callaway Co., of 1884, . . . (see continuation page)

44 Description of Environment and Outbuildings

45 Sources of Information
Sanborn maps: 1884-1890
Legal abstract for 207 Court
(See continuation page.)

46. Prepared by
P. Strawn

47 Organization
Fulton Survey

48 Date

FULTON, MISSOURI

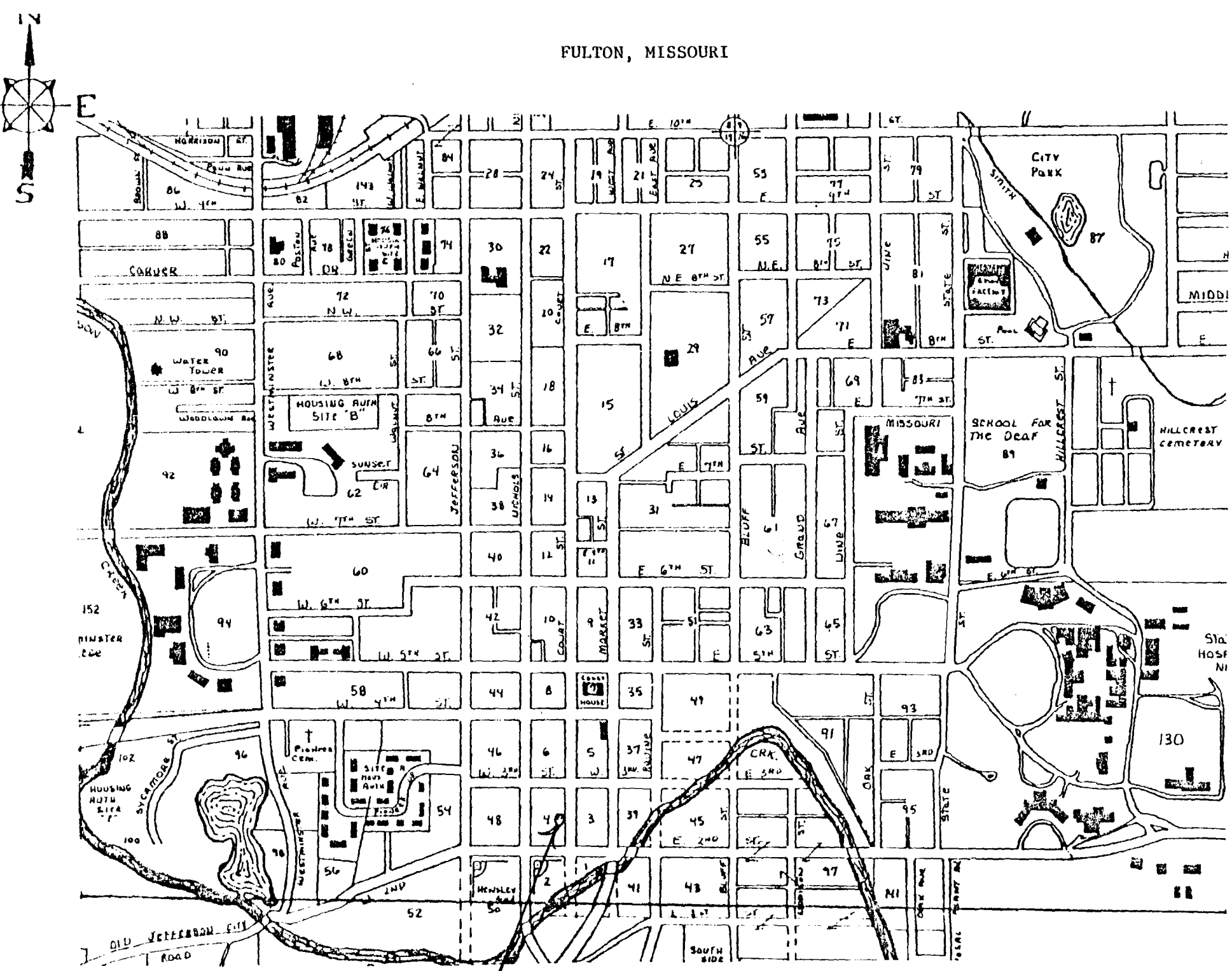

#36. (cont.)

(The 1907 City Directory indicates that indeed Scott and Hallie Henge lived at the same address, 209 Court at that time, as the Franks).

A cellar is located under the E section of the house (B) only.

Siding has been added; transom and sidelights have been altered.

Interior: Mr. Walker has added closets, kitchen cabinets, floors; floors in section A used to be wide pine planks; now they are narrow oak strips; the flooring in the hall of section B is wide planks of oak-now covered with carpeting; closets have been added in the two bedrooms by Mr. Walker; paneling was added to E rooms in 1967; a window was closed-off on NW corner of the original back porch; ceilings have been lowered in the original brick rooms; a bathroom has been added, which was remodeled in 1968; the kitchen was remodeled in 1967.

#42. The S side of section A has two slightly segmental arch windows; the window on the W facade is arched, but may have been repaired or altered from a segmental arch form; brick is painted common bond; there is an entrance to the crawl space between the windows on S side section A.

#43. (cont.)

Smith established the first wool-carding machine in Fulton in 1827 or 1828 at the foot of Market Street, which would have been the block directly E of this block. Around 1840, he is said to have moved his wool carding mill to his new house, which is now the Fulton Country Club.

On September 15, 1842, JOhn H. Cook and his wife Louvicy Cook, whose names first appear on this abstract at this time, sold part of lot 134 and all of lot 135 to James S. Henderson. This sale, according to the abstract, included "a brick dwelling kitchen etc. one back lot lying W and two parts of lot S side". (Bk.G, p.609).

This may have been the two-room brick house that is now the SW part of this house, which would mean that this house pre-dates 1842. An accurate survey would need to be done to determine whether this house stands on the old lot 135 or the old lot 134 in order to determine whether it was on the Cook property or the Smith property originally. Henderson's name does not reappear on the abstract.

On November 27, 1858, Elkanah and Sarah Smith sold property to Daniel Sartor. He and his wife, Lusettia, owned the property until December 19, 1877, when they sold it to Frederick (Fritz Lorenz).

#43. (cont.)

Daniel Sartor may have been associated with the Sartor and Heller Brewery which was located on this block just N of 207 Court and which later became Ed Lorenz's Brewery. (See Lorenz Family History.)

Fritz and Ida Lorenz owned the property until July 6, 1891. (Possibly, he and his family moved at this time to the frame house they were living in in 1907 at 100 Ravine, which is no longer extant.)

Henry Frank, a bricklayer, bought the property from the Lorenzes. He and his wife owned it until 1944 when he died and the property was deeded to Martin L. and Ruth Frank, their son and daughter-in-law. (See Frank Family History.) In June, 1951, Martin and Ruth transferred the deed to their daughter, Anna L. Frank Lang, who at that time was married to Christopher Lang (who died in 1964). She still owns the property but since 1966 has been married to Joe Walker. (The house has had a for sale sign recently, 6/79, P.S.)

This house is possibly one of the oldest houses in Fulton. In 1913, Mrs. Herndon referred to the "long brick house on 2nd between Court and Nichols" as having been one of the oldest houses in Fulton, perhaps this is the one she was referring to. (She did, however, say that negroes had been living in this house in recent years which does not seem to correspond with the history of this house based on its abstract; this is still an unsolved mystery, because the only brick houses on the 1884 Sanborn map in this block were 205 and 207 Court and 200 and 202 Nichols.)

#45. (cont.)

History of Callaway County, 1884, p. 119

Lorenz Family History, compiled by P. Strawn
Frank Family History, compiled by P. Strawn

Interview with Mr. and Mrs. Joe Walker by P. Strawn - 4/17/79

"Houses of Old Fultonians", Mrs. E.M. Herndon Tells About the Old Homes in Town", Fulton Gazette, September 19, 1913.

Photographic Information - Roll 17, #13, view to the SW (see first page)
Photographer: S. Sebastian, 5/78

Photographic Information - Roll 38, #28,#29, views to the NE
Rear of House, SW corner-brick section
Photographer: P. Strawn, 4/17/79



Plan – 207 Court

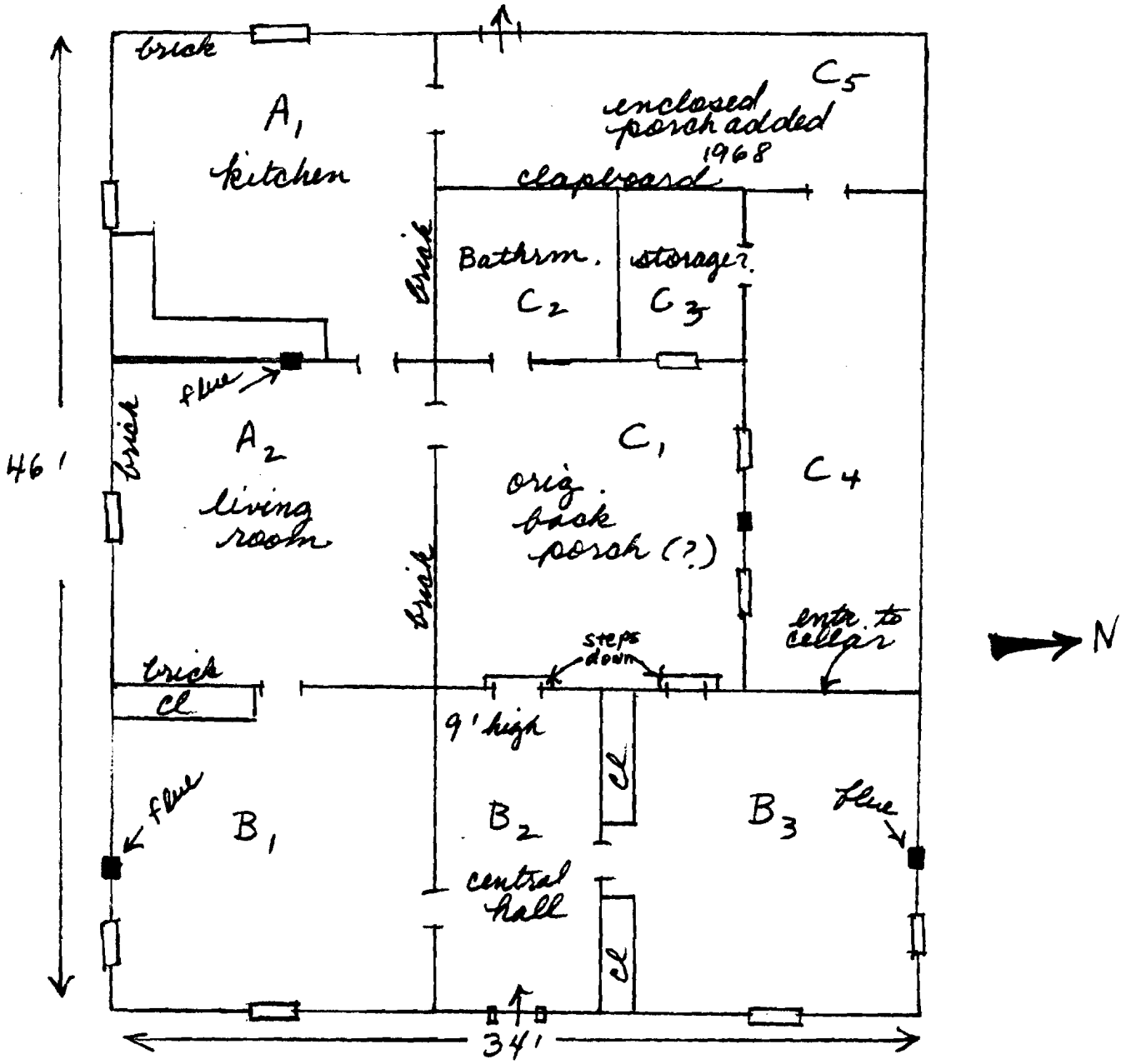

not to scale – measurements given are based on County Assessor's Records.

Office of Historic Preservation, P.O. Box 176, Jefferson City, Missouri 65101

HISTORIC INVENTORY

1 No

County
Callaway

3 Location of Negatives
Fulton City Hall

4 Present Name(s)

5 Other Name(s)

6 Specific Location 209 Court

S 42' of E 94½' of Lot 1
Blk. 4, New City Plat

7 City or Town If Rural, Township & Vicinity
Fulton City Hall

8 Site Plan with North Arrow

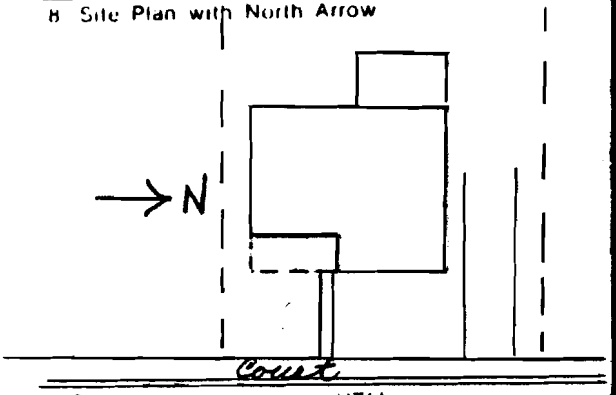

9 Coordinates UTM
Lat
Long

Site ☐ Structure ☐
Building ☒ Object ☐

11 On National Register? Yes ☐ No ☒

12. Is It Eligible? Yes ☐ No ☒

13 Part of Estab Hist Dist ? Yes ☐ No ☒

14. District Potent'l? Yes ☒ No ☐

15 Name of Established District

16. Thematic Category

17 Date(s) or Period

18 Style or Design

19. Architect or Engineer

20. Contractor or Builder

21. Original Use, if apparent
residence

22 Present Use
residence

23 Ownership Public ☐ Private ☒

24. Owner's Name & Address, if known
Mr. & Mrs. Sam O. Raps
715 S. Grand

25. Open to Public? Yes ☐ No ☒

26. Local Contact Person or Organization

27. Other Surveys in Which Included

28. No. of Stories 1

29. Basement? Yes ☐ No ☒

30. Foundation Material
concrete block

31. Wall Construction
frame

32. Roof Type & Material
gable/asbestos shingle

33. No. of Bays
Front 2 Side 4

34. Wall Treatment
asbestos cement shingle

35. Plan Shape rectangular

36. Changes (Explain in #42) Addition ☐ Altered ☒ Moved ☒

37. Condition
Interior
Exterior fair

38. Preservation Underway? Yes ☐ No ☒

39. Endangered? By What? Yes ☐ No ☒

40. Visible from Public Road? Yes ☒ No ☐

41. Distance from and Frontage on Road

42 Further Description of Important Features



43 History and Significance Recent owners have been: Edward L. Hasselman; F. Michael Doerhoff, Route 2, Fulton; Constance Twete, and Ira L. Maupin.

This house was moved to his site from E. 3rd and Market, according to Mr. and Mrs. Joe Walker of 207 Court. The house sits on the old stone cellar of the Lorenz Brewery.

44 Description of Environment and Outbuildings

45 Sources of Information
Photographic Information - Roll 17, #12, view to the SW
Photographer: S. Sebastian, 5/78

46. Prepared by
P. Strawn

47 Organization
Fulton Survey

48. Date
5/78

49 Revision Date(s)

FULTON, MISSOURI

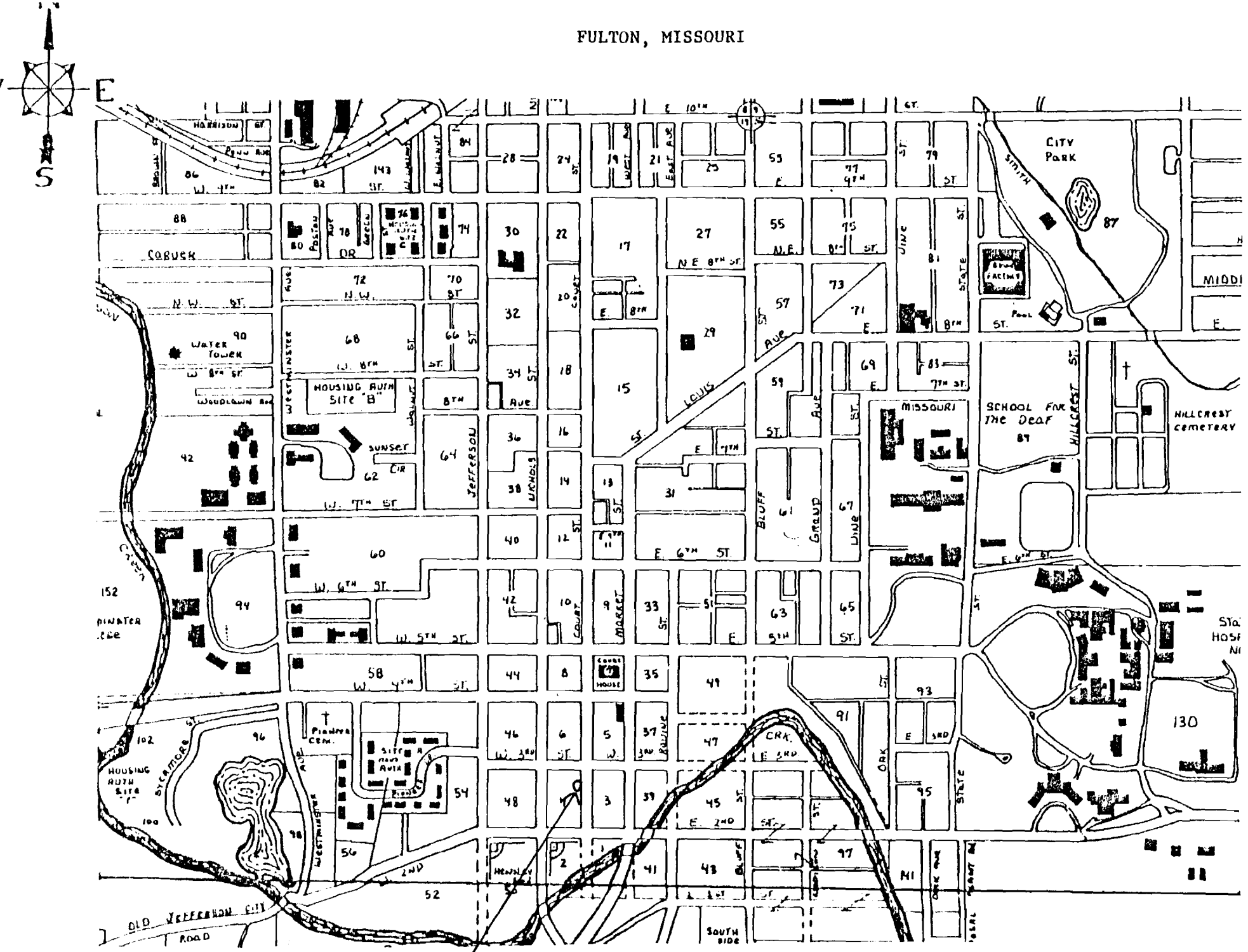

Office of Historic Preservation, P.O. Box 176, Jefferson City, Missouri 65101

HISTORIC INVENTORY

1 No.

County
Callaway

3 Location of Negatives
Fulton City Hall

4 Present Name(s)

5 Other Name(s)
Henry Lorenz Residence

6 Specific Location 211 Court
W 5' of N 44' of Lot 1
Blk. 4, New City Plat

7 City or Town (If Rural, Township & Vicinity)
Fulton

8 Site Plan with North Arrow

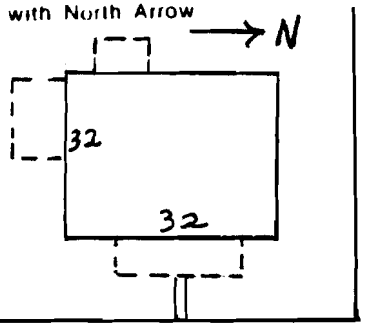

9 Coordinates UTM
Lat
Long

Site ( ) Structure ( )
Building (X) Object ( )

11 On National Register? Yes ( ) No (X)
12. Is It Eligible? Yes (X) No ( )
13 Part of Estab Hist Dist ? Yes ( ) No (X)
14. District Potent'l? Yes (X) No ( )
15 Name of Established District

16. Thematic Category

17 Date(s) or Period
1902-10

18 Style or Design
Vernacular

19. Architect or Engineer

20. Contractor or Builder

21. Original Use, if apparent
residence

22. Present Use
residence-duplex

23 Ownership Public ( ) Private (X)

24. Owner's Name & Address, if known
Thomas Brondel
RFD 1, Fulton

25. Open to Public? Yes ( ) No (X)

26. Local Contact Person or Organization

27. Other Surveys in Which Included

28. No. of Stories 1½

29. Basement? Yes ( ) No (X)

30. Foundation Material
stone

31. Wall Construction
brick

32. Roof Type & Material truncated hip/asbest.shingle

33. No. of Bays
Front 4 Side

34. Wall Treatment
painted common bond

35. Plan Shape square

36. Changes (Explain in #42) Addition ( ) Altered (X) Moved ( )

37. Condition
Interior
Exterior good/fair

38. Preservation Underway? Yes ( ) No (X)

39. Endangered? By What? Yes ( ) No (X)

40. Visible from Public Road? Yes (X) No ( )

41. Distance from and Frontage on Road

42. Further Description of Important Features #36. Aluminum storm windows and doors; transom lights boarded-up; S porch added 1910-1917 #42. Tall, narrow segmental arched windows; shed dormers on N and S sides; porch on S side in dilapidated condition.

This house is very similar to the one located at 202 Court.



43 History and Significance Henry and Emma Lorenz lived here early in this century. Henry became part-owner of Berghauser's Hardward and was the first firechief of Fulton, according to Paul Lorenz. After Henry died Emma remarried-Clarence Foster. / This house is located next to the site of the old Sartor and Heller Brewery which became the Lorenz brewery in 1879. Henry Lorenz was the son of Edward Lorenz who owned the brewery. The stone cellar of the brewery is still in existence and runs under the house next door and up to the S side of the house.

44 Description of Environment and Outbuildings

45 Sources of Information Sanborn maps: 1902,1910,1917
Mrs. Edna Davis (has lived here 10 years).
Deed Bk. 210, p. 507, purchased from Charles L. Taylor
Photographic Information - Roll 17, #11, view to the SW
Photographer: S. Sebastian, 5/78

46. Prepared by
P. Strawn

47. Organization
Fulton Survey

48. Date 5/78

49 Revision Date(s)

FULTON, MISSOURI

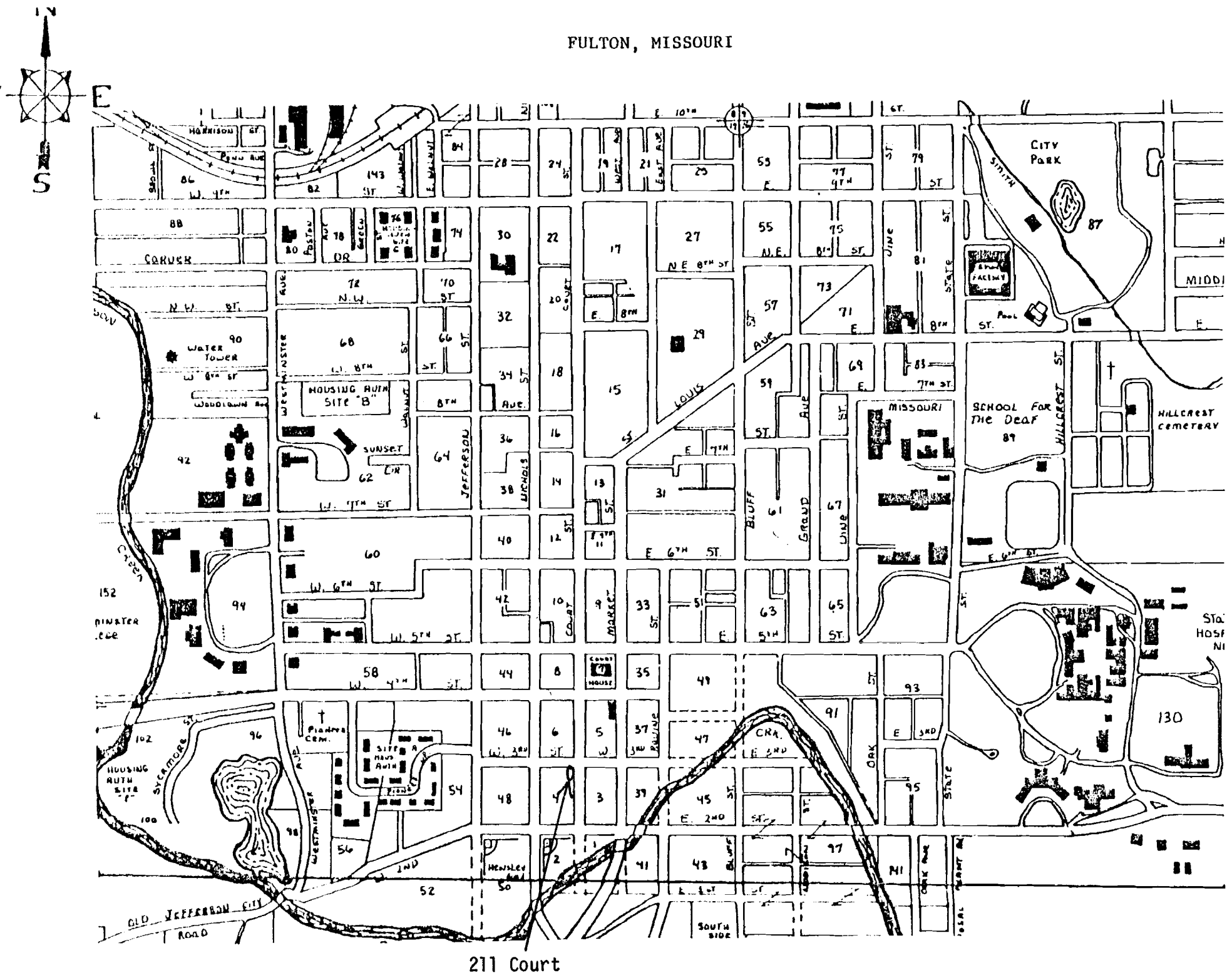

Office of Historic Preservation, P.O. Box 176, Jefferson City, Missouri 65101

HISTORIC INVENTORY

1 No

County: Callaway

3 Location of Negatives: Fulton City Hall

4 Present Name(s): Tom's Cleaners

5 Other Name(s)

6 Specific Location: 304 Court
Part of Lot 17, All of Lots 18 and 19, Blk. 5, New City Plat

7 City or Town — If Rural, Township & Vicinity

8 Site Plan with North Arrow

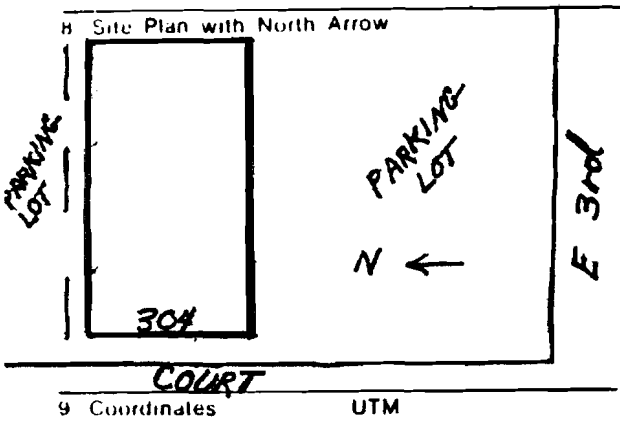

9 Coordinates — UTM
Lat
Long

Site [ ] Building [X] Structure [ ] Object [ ]

11 On National Register? Yes [ ] No [X]

12. Is It Eligible? Yes [X] No [ ]

13 Part of Estab Hist Dist ? Yes [ ] No [X]

14. District Potent'l? Yes [X] No [ ]

15 Name of Established District

16. Thematic Category

17 Date(s) or Period: c. 1948

18 Style or Design

19. Architect or Engineer

20. Contractor or Builder

21. Original Use, if apparent: commercial

22 Present Use: commercial

23 Ownership — Public [ ] Private [X]

24. Owner's Name & Address, if known
Thomas Brondel
Route 1

25. Open to Public? Yes [X] No [ ]

26. Local Contact Person or Organization

27. Other Surveys in Which Included

28. No. of Stories: 1

29. Basement? Yes [ ] No [X]

30. Foundation Material: concrete block

31. Wall Construction: concrete block

32. Roof Type & Material: gable;asbestos shingles

33. No. of Bays — Front: n/a Side: n/a

34. Wall Treatment: painted concrete block

35. Plan Shape: rectangular

36. Changes (Explain in #42) — Addition [ ] Altered [ ] Moved [ ]

37. Condition — Interior: ____ Exterior: good

38. Preservation Underway? Yes [ ] No [X]

39. Endangered? By What? Yes [ ] No [X]

40. Visible from Public Road? Yes [X] No [ ]

41. Distance from and Frontage on Road

42. Further Description of Important Features



43 History and Significance
This was the location of the Studebaker dealership run by W. Scott Fox.

44 Description of Environment and Outbuildings

45 Sources of Information
Photographic Information - Roll 17, #8, view to the NE
Photographer: S.Sebastian, 5/78

46. Prepared by: P. Strawn

47. Organization: Fulton Survey

48. Date: 5/78

49 Revision Date(s)

FULTON, MISSOURI

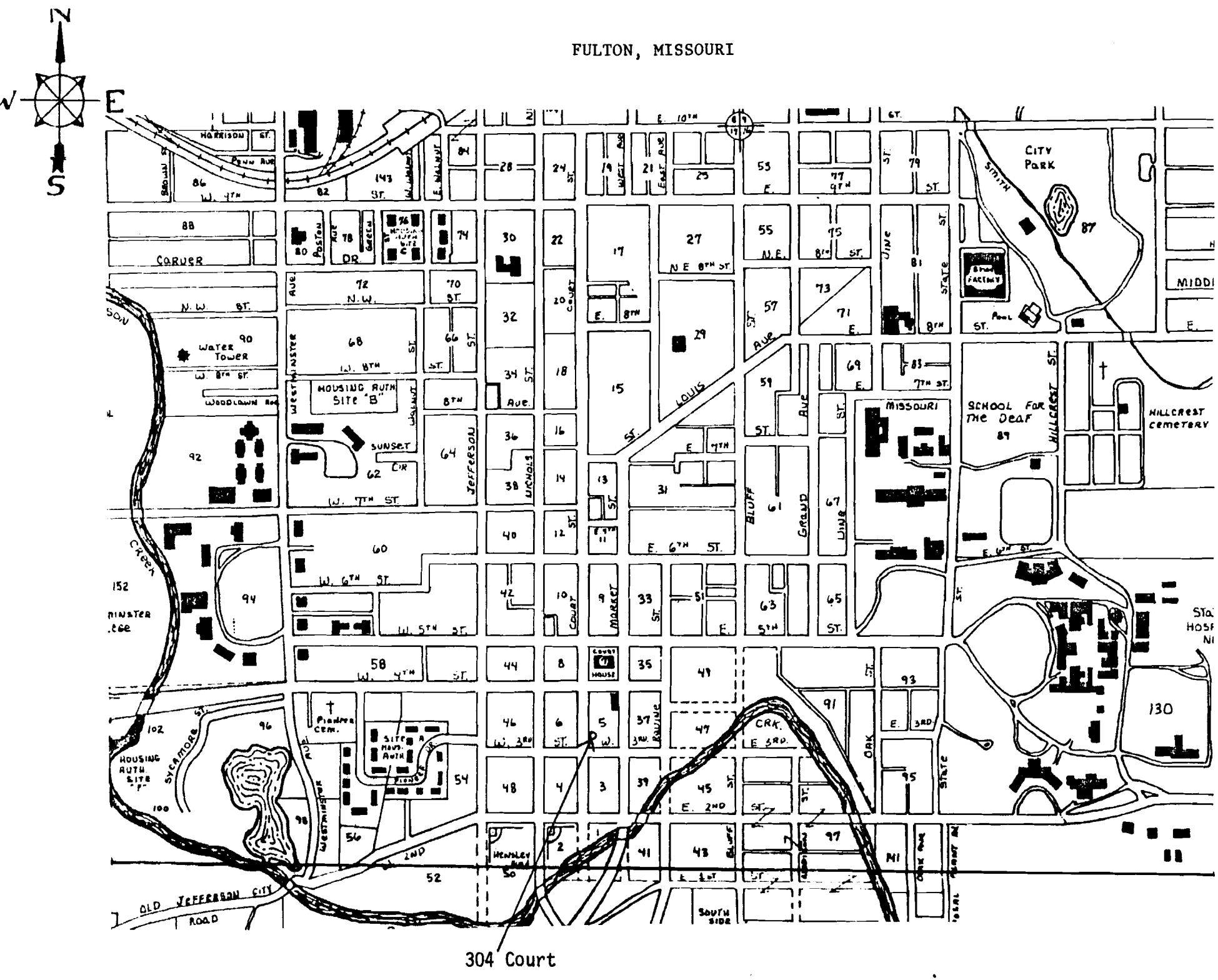

Office of Historic Preservation, P.O. Box 176, Jefferson City, Missouri 65101

HISTORIC INVENTORY

1 No

County: Callaway

3 Location of Negatives: Fulton City Hall

4 Present Name(s): Kingdom Daily News

5 Other Name(s)

6 Specific Location: 307 Court

Part of Lots 15 and 19, Blk. 6 New City Plat

7 City or Town: Fulton — If Rural, Township & Vicinity

8 Site Plan with North Arrow

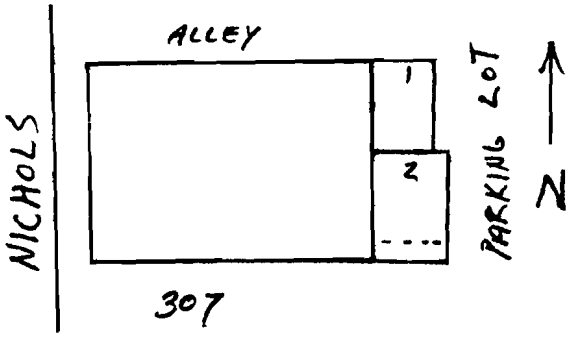

9 Coordinates — UTM
Lat
Long

Site [ ] Structure [ ]
Building [X] Object [ ]

11 On National Register? Yes [ ] No [X]

12. Is It Eligible? Yes [ ] No [X]

13 Part of Estab Hist Dist ? Yes [ ] No [X]

14. District Potent'l? Yes [ ] No [X]

15 Name of Established District

16. Thematic Category

17 Date(s) or Period: c. 1950

18 Style or Design

19. Architect or Engineer

20. Contractor or Builder

21. Original Use, if apparent

22 Present Use: business-newspaper

23 Ownership — Public [ ] Private [X]

24. Owner's Name & Address, if known
H.J. Waters, III.
P.O. Box 798, Columbia, Mo.

25. Open to Public? Yes [X] No [ ]

26. Local Contact Person or Organization

27. Other Surveys in Which Included

28. No. of Stories: 1

29. Basement? Yes [ ] No [X]

30. Foundation Material: concrete

31. Wall Construction: concrete block

32. Roof Type & Material: gable/roof roll

33. No. of Bays — Front: n/a Side: n/a

34. Wall Treatment: concrete block

35. Plan Shape: rectangular

36. Changes (Explain in #42) — Addition [ ] Altered [ ] Moved [ ]

37. Condition — Interior: ____ Exterior: good

38. Preservation Underway? Yes [ ] No [X]

39. Endangered? By What? Yes [ ] No [X]

40. Visible from Public Road? Yes [X] No [ ]

41. Distance from and Frontage on Road

42. Further Description of Important Features

A)



43 History and Significance

B)



44 Description of Environment and Outbuildings

45 Sources of Information

Photographic Information - (A) Roll 16, #22, view to the NE (Nichols)
Photographer: S.Sebastian, 5/78
(B) Roll 33, #5, view to the SW (Court)
Photographer: T. Van Dyke, 7/19/78

46. Prepared by: P. Strawn

47. Organization: Fulton Survey

48. Date: 7/78

49. Revision Date(s)

FULTON, MISSOURI

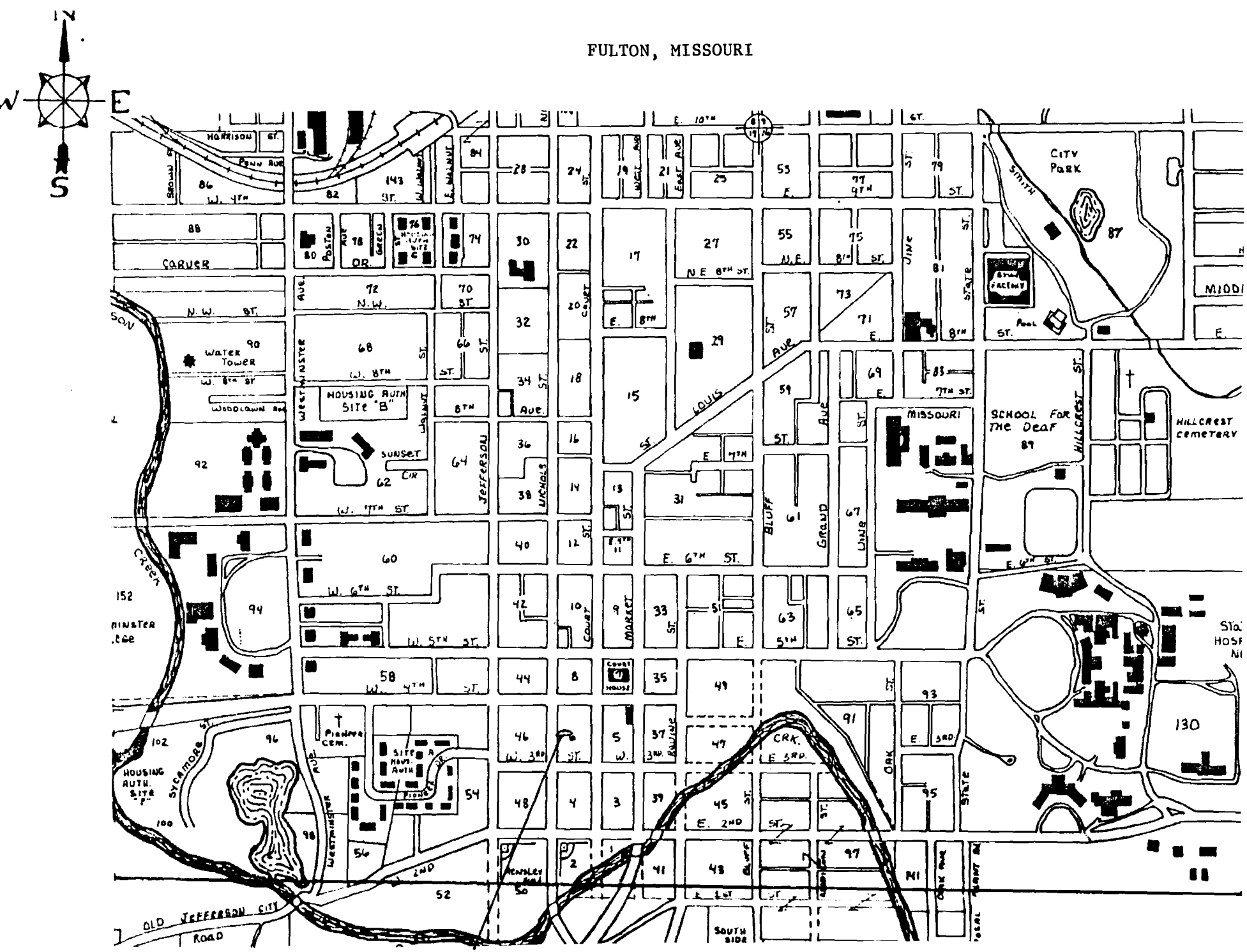

307 Court

Office of Historic Preservation, P.O. Box 176, Jefferson City, Missouri 65101

HISTORIC INVENTORY

1 No

2 County
Callaway

3 Location of Negatives
Fulton City Hall

4 Present Name(s)
Ag Co-op, Lion's Club

5 Other Name(s)

6 Specific Location 313-317 Court
E 62½' of Lot 11, and Lots 12, 13,14 and N 8' of Lot 15 Blk. 6, New City Plat

7 City or Town If Rural, Township & Vicinity
Fulton

8 Site Plan with North Arrow

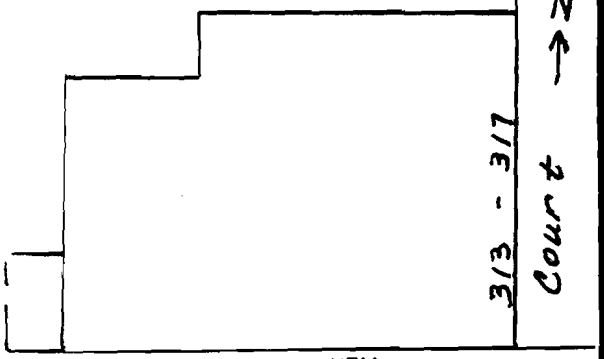

9 Coordinates UTM
Lat
Long

10 Site ☐ Structure ☐
Building ☒ Object ☐

11 On National Register? Yes ☐ No ☒

12. Is It Eligible? Yes ☒ No ☐

13 Part of Estab Hist Dist ? Yes ☐ No ☒

14. District Potent'l? Yes ☒ No ☐

15 Name of Established District

16. Thematic Category

17 Date(s) or Period
c. 1940

18. Style or Design

19. Architect or Engineer

20. Contractor or Builder

21. Original Use, if apparent
commercial

22. Present Use
commercial

23 Ownership Public ☐ Private ☒

24. Owner's Name & Address, if known
Patricia M. Gockel
825 Melody Ln.,Herrin, Illinois

25. Open to Public? Yes ☒ No ☐

26. Local Contact Person or Organization

27. Other Surveys in Which Included

28. No. of Stories 1

29. Basement? Yes ☐ No ☒

30. Foundation Material
concrete ?

31. Wall Construction
frame, concrete

32. Roof Type & Material
flat

33. No. of Bays Front n/a Side n/a

34. Wall Treatment
wood paneling

35. Plan Shape irregular

36. Changes (Explain in #42) Addition ☐ Altered ☐ Moved ☐

37. Condition Interior ____ Exterior good

38. Preservation Underway? Yes ☐ No ☒

39. Endangered? By What? Yes ☐ No ☒

40. Visible from Public Road? Yes ☒ No ☐

41. Distance from and Frontage on Road

42. Further Description of Important Features



43 History and Significance

44 Description of Environment and Outbuildings

45 Sources of Information
Photographic Information - Roll 17, #6, view to the NW
Photographer: S. Sebastian, 5/78

46. Prepared by
P. Strawn

47. Organization
Fulton Survey

48. Date

49 Revision Date(s)

1. No
2. County
4 Present Name(s)
5. Other Name(s)

FULTON, MISSOURI

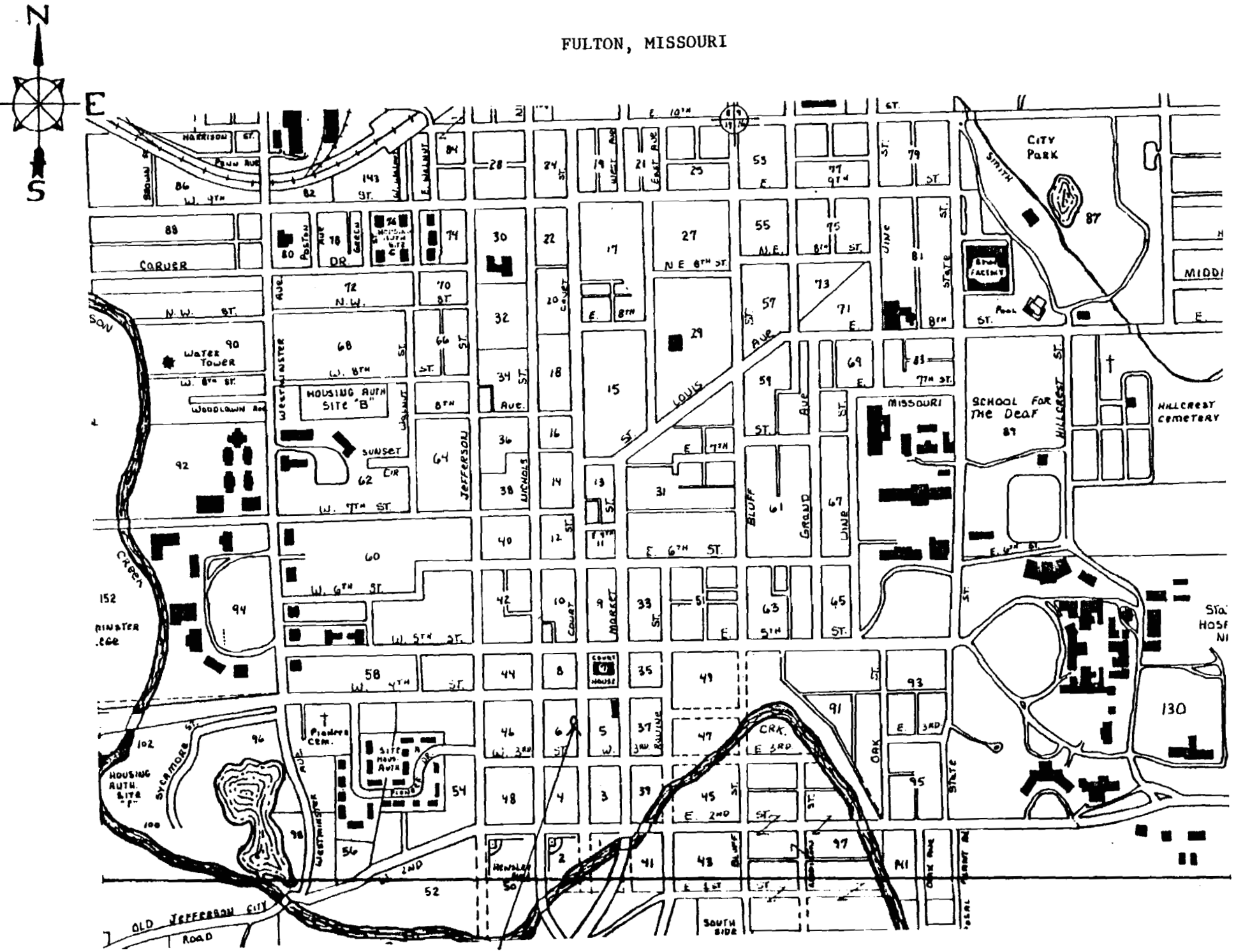



Court St., between 4th and 5th, view to the Southwest, before April 14, 1876
(#114, from Yesterdays in Callaway County, Mo., p.39)



Court St., between 4th and 5th, view to the North
(#113, from the Kingdom of Callaway Historical Society)



Office of Historic Preservation, P.O. Box 176, Jefferson City, Missouri 65101

HISTORIC INVENTORY

1 No

2 County
Callaway

3 Location of Negatives
Fulton City Hall

4 Present Name(s)
Kingdom Cable TV

5 Other Name(s)

6 Specific Location 401 Court & 4th St.
Lot 13, Blk. 8, New City Plat

7 City or Town — If Rural, Township & Vicinity
Fulton

8 Site Plan with North Arrow

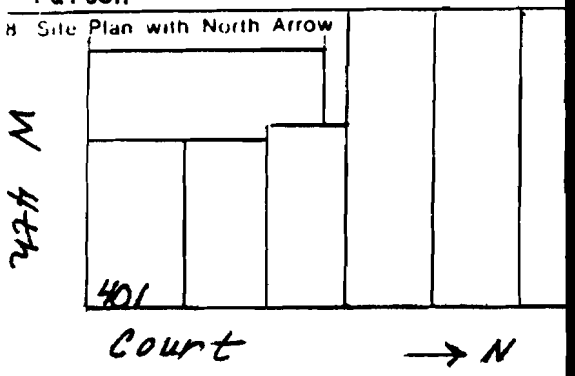

9 Coordinates — UTM
Lat
Long

10 Site [ ] Structure [ ]
Building [X] Object [ ]

11 On National Register? Yes [ ] No [X]

12. Is It Eligible? Yes [X] No [ ]

13 Part of Estab Hist Dist.? Yes [ ] No [X]

14. District Potent'l? Yes [X] No [ ]

15 Name of Established District

16. Thematic Category

17 Date(s) or Period
c. 1876

18 Style or Design
Gothic Revival

19. Architect or Engineer

20. Contractor or Builder

21. Original Use, if apparent
business

22. Present Use
business

23 Ownership — Public [ ] Private [X]

24. Owner's Name & Address, if known
William Maerz
1011 Nichols

25. Open to Public? Yes [X] No [ ]

26. Local Contact Person or Organization

27. Other Surveys in Which Included

28. No. of Stories 2

29. Basement? Yes [ ] No [ ]

30. Foundation Material
stone

31. Wall Construction
brick

32. Roof Type & Material
flat; tar, gravel

33. No. of Bays
Front 3 Side —

34. Wall Treatment
brick

35. Plan Shape rectangular

36. Changes (Explain in #42) Addition [ ] Altered [X] Moved [ ]

37. Condition
Interior
Exterior good

38. Preservation Underway? Yes [ ] No [X]

39. Endangered? By What? Yes [ ] No [X]

40. Visible from Public Road? Yes [X] No [ ]

41. Distance from and Frontage on Road

42. Further Description of Important Features
#36. First story brick is newer than upper story brick
#42. Stepped parapet boomtown roofline treatment; pointed arch windows; one cast iron pilaster with festoon on NE corner



43 History and Significance

According to the Sanborn maps, in 1884 this was a harness shop on the 1st floor and a lodge on the 2nd floor; in 1890 this was a saloon, which was also the case in 1902; in 1910 it was a restaurant and in 1917 a grocery store.

44 Description of Environment and Outbuildings

45 Sources of Information
Photographic Information - Roll 32, #27, view to the W
Photographer: P. Strawn, 7/19/78
Sanborn maps, 1884-1930

46. Prepared by
P. Strawn

47. Organization
Fulton Survey

48. Date
5/78

49 Revision Date(s)

FULTON, MISSOURI

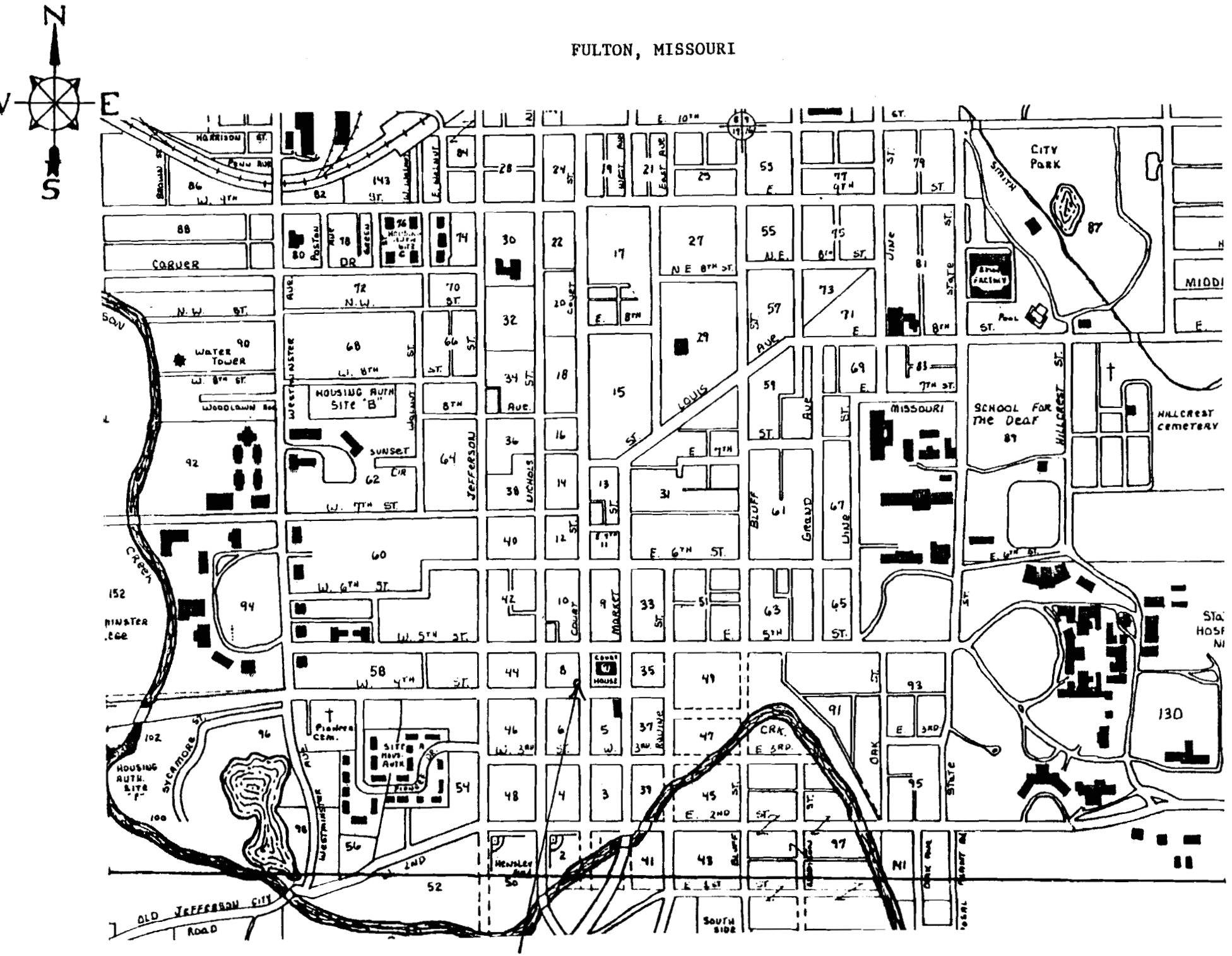

Office of Historic Preservation, P.O. Box 176, Jefferson City, Missouri 65101

HISTORIC INVENTORY

1 No

2 County
Callaway

3 Location of Negatives
Fulton City Hall

4 Present Name(s)
Red Carpet Lounge

5 Other Name(s)
Gene's Tavern (1968); Chips Doerries Saloon

6 Specific Location
403 Court

Lot 12, Blk. 8, New City Plat

7 City or Town — If Rural, Township & Vicinity
Fulton

8 Site Plan with North Arrow

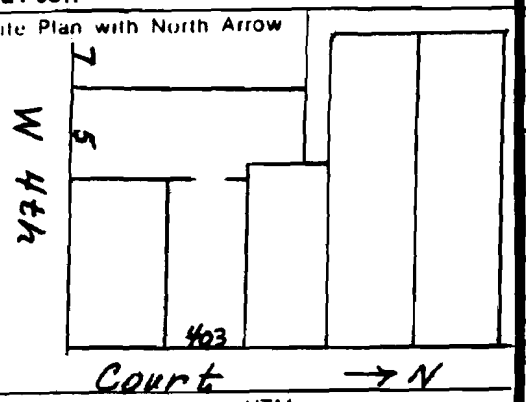

9 Coordinates — UTM
Lat
Long

10 Site ☐ Structure ☐
Building ☒ Object ☐

11 On National Register? Yes ☐ No ☒

12. Is It Eligible? Yes ☒ No ☐

13 Part of Estab Hist Dist? Yes ☐ No ☒

14. District Potent'l? Yes ☒ No ☐

15 Name of Established District

16. Thematic Category

17 Date(s) or Period
after 1876

18 Style or Design

19. Architect or Engineer

20. Contractor or Builder

21. Original Use, if apparent
business

22. Present Use
business-bar

23 Ownership — Public ☐ Private ☒

24. Owner's Name & Address, if known
Wanda Schulte
403 Court Street

25. Open to Public? Yes ☒ No ☐

26. Local Contact Person or Organization

27. Other Surveys in Which Included

28. No. of Stories 2

29. Basement? Yes ☐ No ☐

30. Foundation Material
probably stone

31. Wall Construction
brick

32. Roof Type & Material
flat; tar and gravel

33. No. of Bays
Front 3 Side —

34. Wall Treatment cast iron, brick paneling

35. Plan Shape rectangular

36. Changes (Explain in #42) Addition ☐ Altered ☒ Moved ☐

37. Condition
Interior
Exterior good-fair

38. Preservation Underway? Yes ☐ No ☒

39. Endangered? By What? Yes ☐ No ☒

40. Visible from Public Road? Yes ☒ No ☐

41. Distance from and Frontage on Road

42. Further Description of Important Features #36. Second story brick has been sandblasted #42. 5 and 7 W. 4th are connected to this building and both are also owned by Ms. Schulte. Corbeling at roofline; segmental arch windows; attenuated ½ columns flank doorway and attenuated pilasters articulate corners - cast iron

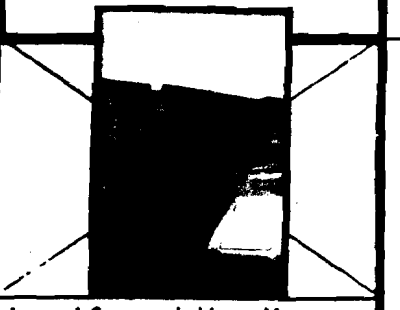

43 History and Significance Previous owners include: Michael J. Gilbert and his wife and Wm. Maerz.

The W. 4th Street entrance of this building was the entrance that blacks had to come in earlier in the 20th century.
According to Sanborn maps, this was a furniture store in 1884 and 1890 on the 1st and 2nd floors, and a barbershop was located on the basement level during those years. (cont.

44 Description of Environment and Outbuildings

45 Sources of Information
Photographic Information - Roll 32, #28, view to the NW
Photographer: P. Strawn, 7/19/78

46. Prepared by
P. Strawn

47. Organization
Fulton Survey

48. Date 5/78

49 Revision Date(s)

FULTON, MISSOURI

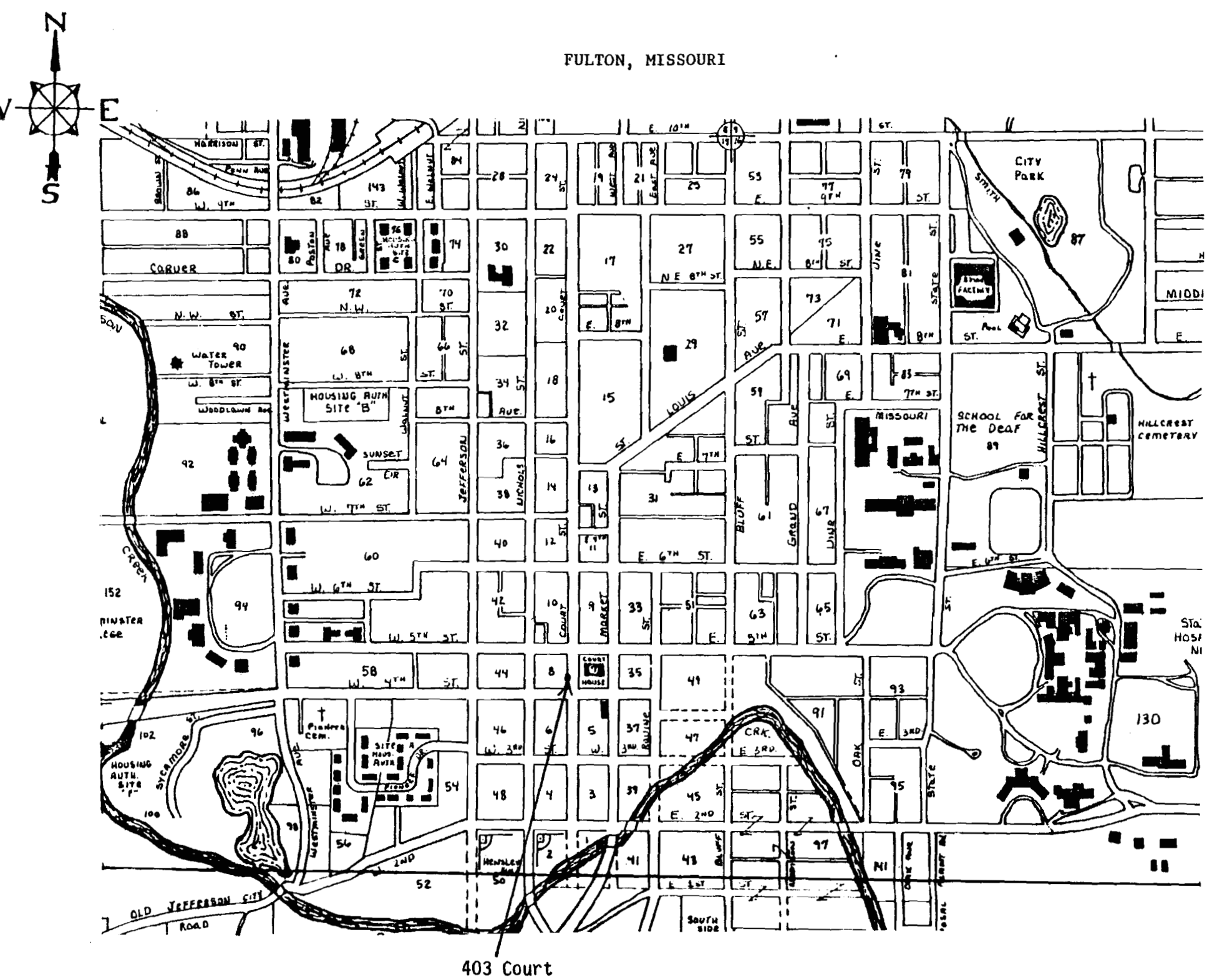

403 Court

#43. (cont.)

In 1895 the building was listed as vacant and in 1902 it was listed as a barbershop and clothing store. In 1910 it was listed as a pool hall and in 1917 was a barbershop.

#45. (cont.)

Sanborn maps, 1884-1930

Office of Historic Preservation, P.O. Box 176, Jefferson City, Missouri 65101

HISTORIC INVENTORY

1 No

2 County
Callaway

3 Location of Negatives
Fulton City Hall

4 Present Name(s)

5 Other Name(s)
Robinson and Custard Liquor Store (1968)

6 Specific Location 405, 405A Court
Lot 11, Blk. 8, New City Plat

7 City or Town If Rural, Township & Vicinity
Fulton

8 Site Plan with North Arrow



9 Coordinates UTM
Lat
Long

10 Site [ ] Structure [ ]
Building [X] Object [ ]

11 On National Register? Yes [ ] No [X]

12. Is It Eligible? Yes [X] No [ ]

13 Part of Estab Hist Dist ? Yes [ ] No [X]

14. District Potent'l? Yes [X] No [ ]

15 Name of Established District

16. Thematic Category

17 Date(s) or Period
(c. 1900) after 1876

18 Style or Design

19. Architect or Engineer

20. Contractor or Builder

21. Original Use, if apparent
business

22. Present Use
business & upstairs apartment

23 Ownership Public [ ] Private [X]

24. Owner's Name & Address, if known
Charles W. Evans and wife
Buttonwood Trails, Fulton, Mo.

25. Open to Public? Yes [X] No [ ]

26. Local Contact Person or Organization

27. Other Surveys in Which Included

28. No. of Stories 2

29. Basement? Yes [ ] No [ ]

30. Foundation Material

31. Wall Construction
brick

32. Roof Type & Material
flat

33. No. of Bays
Front 3 Side —

34. Wall Treatment
brick,wood, cast iron

35. Plan Shape rectangular

36. Changes (Explain in #42) Addition [ ] Altered [ ] Moved [ ]

37. Condition
Interior
Exterior

38. Preservation Underway? Yes [ ] No [X]

39. Endangered? By What? Yes [ ] No [X]

40. Visible from Public Road? Yes [X] No [ ]

41. Distance from and Frontage on Road

42. Further Description of Important Features
Segmental arched windows with aluminum storm windows; cast iron pilasters at corners with S one being twice as wide as N one

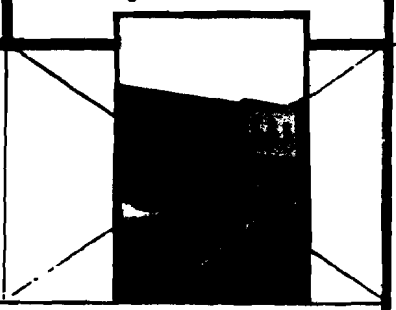

43 History and Significance
Previous owners include: J. Curtis Yancey; T.O. Robinson and Walter Custard, 405 Court
The Sanborn maps indicate that this was a tailor's shop in 1884 and 1890; and a boot and shoe store in 1895. In 1902-17 it was listed as a restaurant (and in the 1907 Fulton City Directory it was listed as G. W. Cooley's Restaurant.)

44 Description of Environment and Outbuildings

45 Sources of Information
Photographic Information - Roll 32, #29, view to the NW
Photographer: P. Strawn, 7/19/78
Sanborn maps, 1884-1930; 1907 Fulton City Directory

46. Prepared by
P. Strawn

47. Organization
Fulton Survey

48. Date
5/78

49 Revision Date(s)

FULTON, MISSOURI

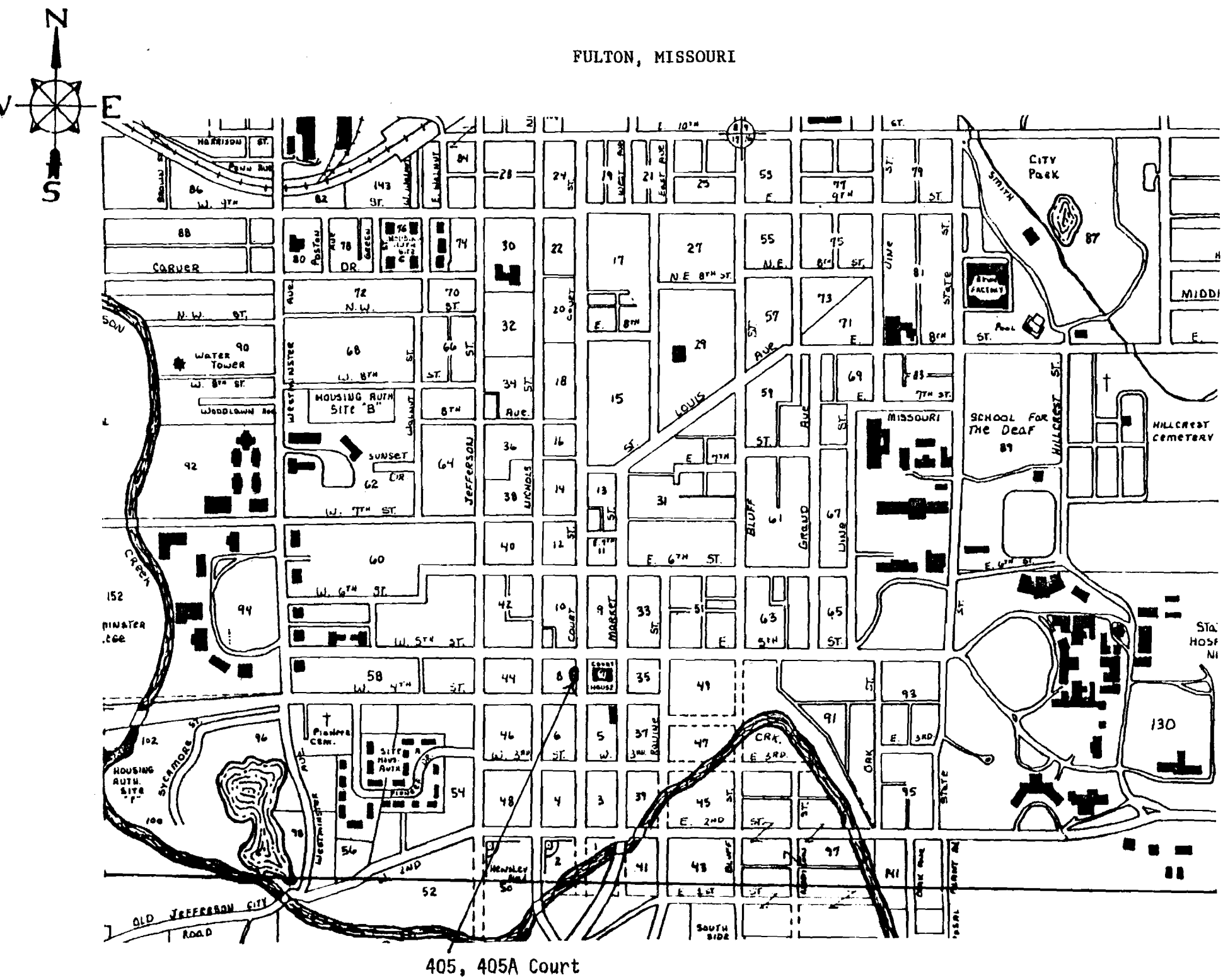

Office of Historic Preservation, P.O. Box 176, Jefferson City, Missouri 65101

HISTORIC INVENTORY

1 No

2 County
Callaway

3 Location of Negatives
Fulton City Hall

4 Present Name(s)
Farm Bureau Insurance

5 Other Name(s)
Kountry Kitchen (1968); T. Ed. Carter's Grocery Store

6 Specific Location 407 Court
E Part of Lot 10, Blk. 8
New City Plat

7 City or Town If Rural, Township & Vicinity
Fulton

8 Site Plan with North Arrow

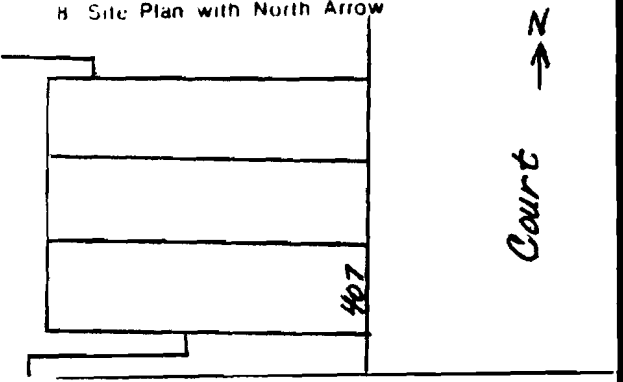

9 Coordinates
Lat
Long
UTM

10 Site [ ] Structure [ ]
Building [X] Object [ ]

11 On National Register? Yes [ ] No [X]

12. Is It Eligible? Yes [X] No [ ]

13 Part of Estab Hist Dist.? Yes [ ] No [X]

14. District Potent'l? Yes [X] No [ ]

15 Name of Established District

16. Thematic Category

17 Date(s) or Period
c. 1876-80

18 Style or Design

19. Architect or Engineer

20. Contractor or Builder

21. Original Use, if apparent
business

22. Present Use
business-two upstairs apartmts.

23. Ownership Public [ ] Private [X]

24. Owner's Name & Address, if known
Callaway County Farm Bureau
313 Court Street

25. Open to Public? Yes [X] No [ ]

26. Local Contact Person or Organization

27. Other Surveys in Which Included

28. No. of Stories 2

29. Basement? Yes [ ] No [X]

30. Foundation Material
probably stone

31. Wall Construction
brick

32. Roof Type & Material
flat;tar,gravel

33. No. of Bays
Front 3 Side —

34. Wall Treatment
brick, glass

35. Plan Shape rectangular

36. Changes (Explain in #42) Addition [ ] Altered [X] Moved [ ]

37. Condition
Interior
Exterior good

38. Preservation Underway? Yes [ ] No [X]

39. Endangered? By What? Yes [ ] No [X]

40. Visible from Public Road? Yes [X] No [ ]

41. Distance from and Frontage on Road

42. Further Description of Important Features #36. Interior has been greatly altered; the brick on the first story of the facade is newer than the brick on the second story; upper part of roof cornice is missing #42. Segmental arch windows; denticulated cornice treatment



43 History and Significance The Callaway County Farm Bureau has owned this building for about a year and a half. Raymond A. Walker, 309 E. 5th owned it prior to that. Also owned by the Tucker family; Kountry Kitchen (1968).

(See continuation page.)

44 Description of Environment and Outbuildings Business district

45 Sources of Information
Photographic Information - Roll 32, #30, view to the NW
Photographer: P. Strawn, 7/19/78

46. Prepared by
P. Strawn

47. Organization
Fulton Survey

48. Date 5/79

49 Revision Date(s)

FULTON, MISSOURI

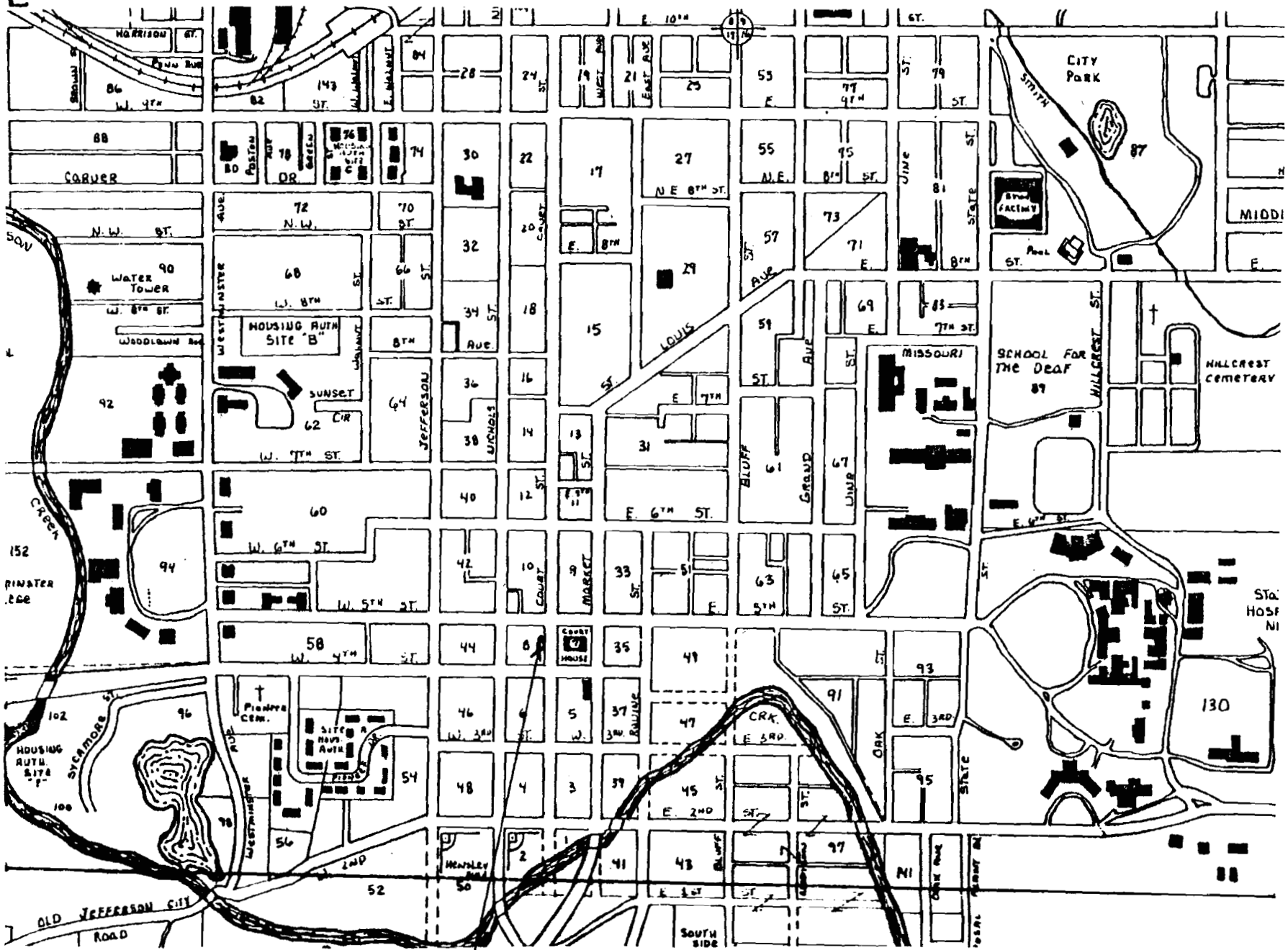

407 Court

407 Court

#43. (cont.)

In 1912 this was the location of T. Ed Carter's Grocery Store, which he established in 1894. The Sanborn maps list the building as a grocery store for the years 1902, 1910 and 1917. (The 1895 map listed the building as a Dry Goods Store; and in 1884 it was listed as a Dry Goods Store).

Mr. T. Ed. Carter stocked his store with "a conservatively selected line of staples and fancy groceries, coffees, teas, canned goods, spices, flour, sugar, queensware, smoked and dried meats, vegetables, fruits and produce in season." Mr. Carter employed six salesmen in his business.

T. Ed. Carter was born in Fulton in 1868, and was reared and educated in Fulton. He was a member of the I.O.O.F., was a City Councilman for four years and in 1912 was a member of the School Board.

#45. (cont.)

Sanborn maps - 1884-1930

Fulton Missouri Souvenir; Past and Present Progress and Prosperity, c. 1912, P. 29

Office of Historic Preservation, P.O. Box 176, Jefferson City, Missouri 65101

HISTORIC INVENTORY

No

County: Callaway

3 Location of Negatives: Fulton City Hall

4 Present Name(s): The Clothes Cupboard

5 Other Name(s): Berghauser Hardware Company; formerly Davis Paint Store (1968)

6 Specific Location: 409 Court

Part of Lot 9, Blk. 8
New City Plat

7 City or Town: Fulton — If Rural, Township & Vicinity

8 Site Plan with North Arrow

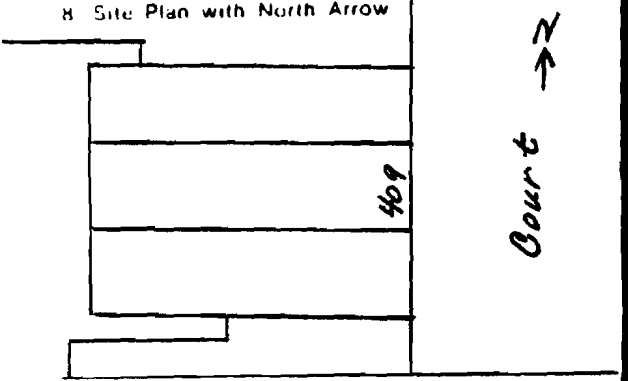

9 Coordinates: UTM
Lat
ong

Site [ ] Structure [ ]
Building [X] Object [ ]

11 On National Register? Yes [ ] No [X]

12. Is It Eligible? Yes [X] No [ ]

13 Part of Estab Hist Dist ? Yes [ ] No [X]

14. District Potent'l? Yes [X] No [ ]

15 Name of Established District

16. Thematic Category

17 Date(s) or Period: after 1876

18. Style or Design

19. Architect or Engineer

20. Contractor or Builder

21. Original Use, if apparent: business

22. Present Use: business

23 Ownership: Public [ ] Private [X]

24. Owner's Name & Address, if known
Holt, Krumm, Hamilton & Shryock
413 Court Street

25. Open to Public? Yes [X] No [ ]

26. Local Contact Person or Organization

27. Other Surveys in Which Included

28. No. of Stories: 2

29. Basement? Yes [ ] No [ ]

30. Foundation Material

31. Wall Construction: brick

32. Roof Type & Material: flat

33. No. of Bays: Front 3 Side —

34. Wall Treatment: brick, glass

35. Plan Shape: rectangular

36. Changes (Explain in #42): Addition [ ] Altered [X] Moved [ ]

37. Condition: Interior ____ Exterior good

38. Preservation Underway? Yes [ ] No [X]

39. Endangered? By What? Yes [ ] No [X]

40. Visible from Public Road? Yes [X] No [ ]

41. Distance from and Frontage on Road

42. Further Description of Important Features: #36. Second story brick has been sandblasted on the facade; the first story has a new plate glass window #42. This building is joined with 411 Court. It has tall, narrow, segmental arch windows; there is a brick pilaster on the second story superimposed over a cast iron pilaster on the first story between 409 and 411 Court.

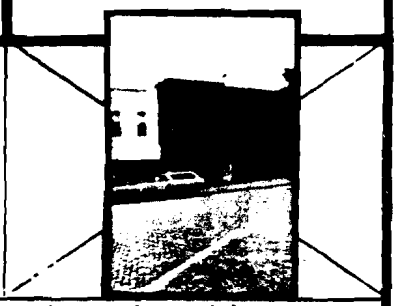

43 History and Significance: In 1968 this building was owned by Robert Neal; at that time this building was the Davis Paint Store.

In 1912 this was the location of the Berghauser Hardware Company. The Berghauser Hardware Co. was established in 1868 under the firm name . . . (see continuation page)

44 Description of Environment and Outbuildings: Business district - opposite the Courthouse; the old Courthouse originally faced the 400-block of Court.

45 Sources of Information
Photographic Information - Roll 32, #31, view to the NW
Photographer: P. Strawn, 7/19/78

(See continuation page).

46. Prepared by: P. Strawn

47. Organization: Fulton Survey

48. Date | 49 Revision Date(s)

FULTON, MISSOURI

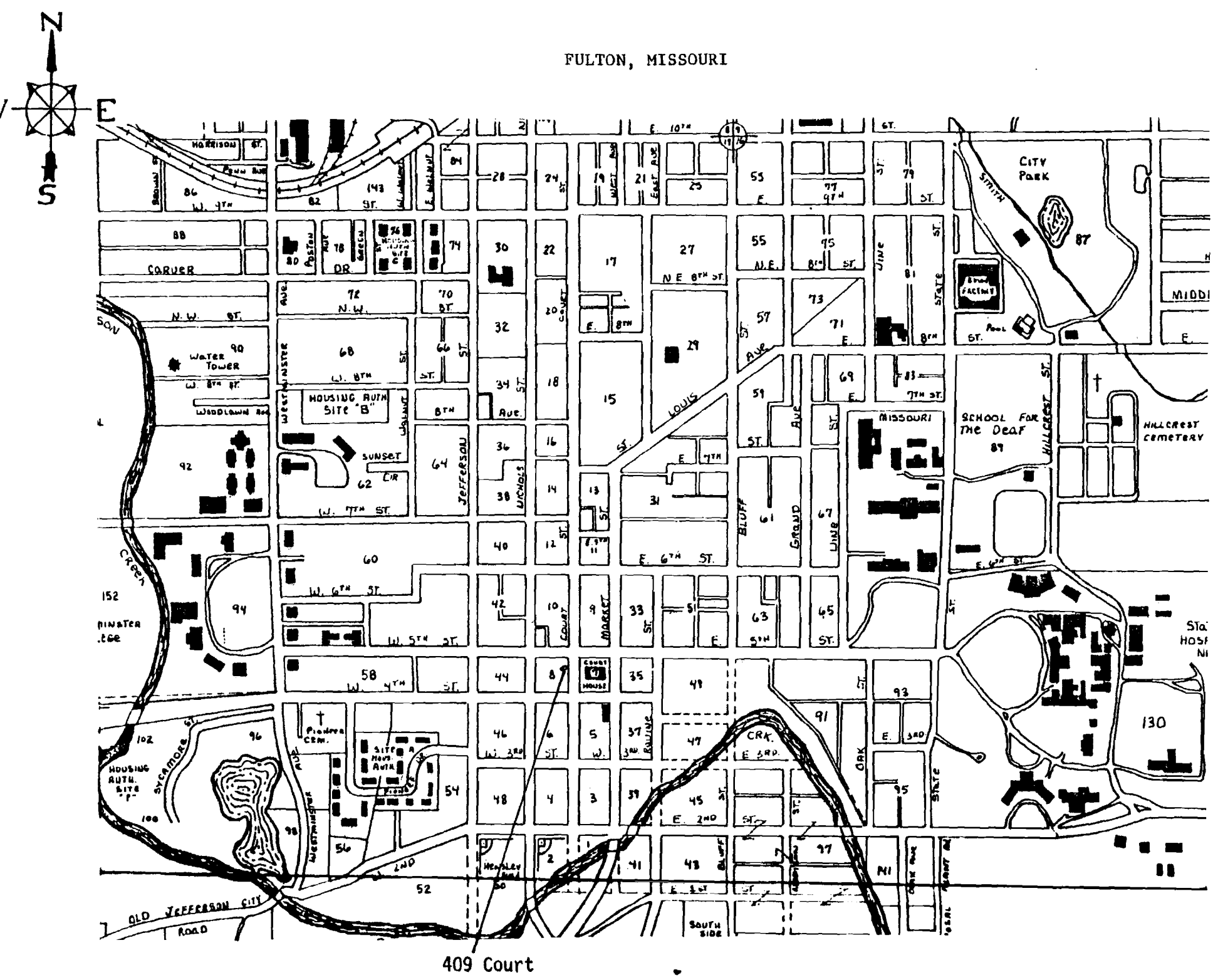

#43. (cont.)

W.E. Berghauser & Co., and was incorporated in 1901 when Mr. Louis Berghauser was taken in as a partner. In 1912, Berghauser's Hardware covered two floors, and in addition to that had a large warehouse (50x75'); five assistants were employed at that time. Berghauser's carried a complete line of shelf and builder's hardware, cutlery, tools as well as buggies, paints, tinware, stoves, and roofing material.

William E. Berghauser was born in Prussia on July 11, 1840. In 1851, at the age of eleven, he and his parents came to Fulton. He attended school in Fulton and then went to a business college in St. Louis. He began clerking at the age of 15 or 16 and held a job as clerk for Hans Lawther until 1867 or 1868 when he started his own business.

W.E. Berghauser was also secretary of the Fulton Woolen Mills Stock Co. and a member of the School Board (for at least six years) beginning in 1876. He married Helene Sartor, who was also a German immigrant and they had six children. One of their sons, Louis, who was born in 1873 and educated in Fulton, later became a partner with his father in the hardware business. William E. Berghauser also served several terms as City Councilman, was a member of the German Reformed Church and the I.O.O.F.

Henry W. Lorenz served as Vice-President for the Berghauser Hardware Co.

This building, or the building on this site was a hardware store from 1884 to at least 1917 when the Berghauser Hardware Co. had expanded to include both 409 and 411 Court. (See also #43 on the Historic Inventory form for 411 Court).
Many of Fulton's older residents may remember the huge cast iron stove that was always kept warm with a good fire for Fultonians to gather round and socialize in Berghauser's Hardware.

#45. (cont.)

Sanborn maps: 1884-1930.

History of Callaway County, Mo., 1884, p. 622-623.

Fulton Missouri Souvenir; Past and Present Progress and Prosperity, c. 1912, p. 6

Frances Berghauser Alexander

Office of Historic Preservation, P.O. Box 176, Jefferson City, Missouri 65101

HISTORIC INVENTORY

1 No

County: Callaway

3 Location of Negatives: Fulton City Hall

4 Present Name(s): Callaway County Abstract and Title Company

5 Other Name(s): Berghauser Garrett's Shoe Store; S.A. Nichols Drugstore; Hardware Co.

6 Specific Location: 411 Court
Part of Lot 8, Blk. 8
New City Plat

7 City or Town — If Rural, Township & Vicinity

8 Site Plan with North Arrow

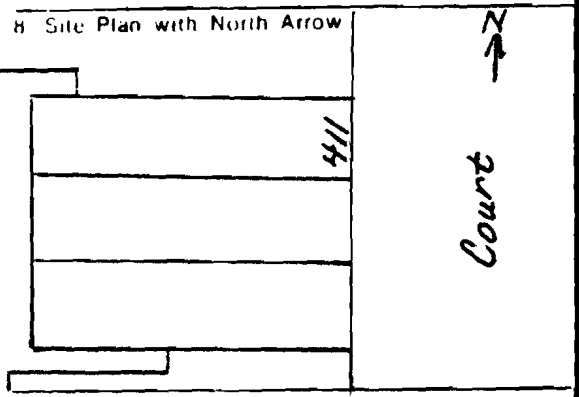

9 Coordinates — UTM
Lat
Long

Site ☐ Building ☒ Structure ☐ Object ☐

11 On National Register? Yes ☐ No ☒

12 Is It Eligible? Yes ☒ No ☐

13 Part of Estab Hist Dist? Yes ☐ No ☒

14 District Potent'l? Yes ☒ No ☐

15 Name of Established District

16 Thematic Category

17 Date(s) or Period: 1876-80

18 Style or Design

19 Architect or Engineer

20 Contractor or Builder

21 Original Use, if apparent: business

22 Present Use: business - apartments

23 Ownership — Public ☐ Private ☒

24 Owner's Name & Address, if known:
Callaway Abstract & Title Co.
411 Court Street

25 Open to Public? Yes ☒ No ☐

26 Local Contact Person or Organization

27 Other Surveys in Which Included

28 No. of Stories: 2

29 Basement? Yes ☐ No ☐

30 Foundation Material: probably stone

31 Wall Construction: brick

32 Roof Type & Material: flat

33 No. of Bays — Front: 3 Side:

34 Wall Treatment: brick, glass

35 Plan Shape: rectangular

36 Changes (Explain in #42) — Addition ☐ Altered ☒ Moved ☐

37 Condition — Interior: ____ Exterior: fair

38 Preservation Underway? Yes ☐ No ☒

39 Endangered? By What? Yes ☐ No ☒

40 Visible from Public Road? Yes ☒ No ☐

41 Distance from and Frontage on Road

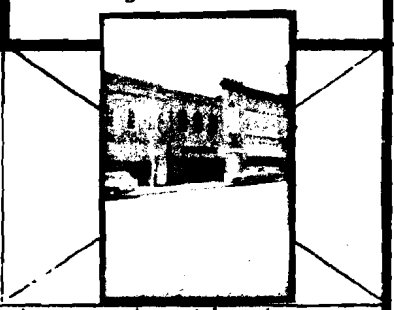

42 Further Description of Important Features: #36. Sandblasted brick; segmental arch windows boarded-up; remodeled in 1977 #42. Cast iron pilaster next to 409 has rosette and is identified by "City Foundry Quincy Ill."; this building is joined to 409 Court.

43 History and Significance: Mr. Nichols' drugstore was established in 1897 and was advertised as one of the best drug stores in Fulton; besides filling prescriptions, it carried drugs, chemicals, toilet articles, paints, oils, brushes, cigars and tobacco.

(See continuation page.)

44 Description of Environment and Outbuildings

45 Sources of Information
Photographic Information - Roll 32, #32, view to the NW
Photographer: P. Strawn, 7/19/78
Fulton Missouri Souvenir, c. 1912, p. 23

46 Prepared by: P. Strawn

47 Organization: Fulton Survey

48 Date: 5/78

49 Revision Date(s)

FULTON, MISSOURI

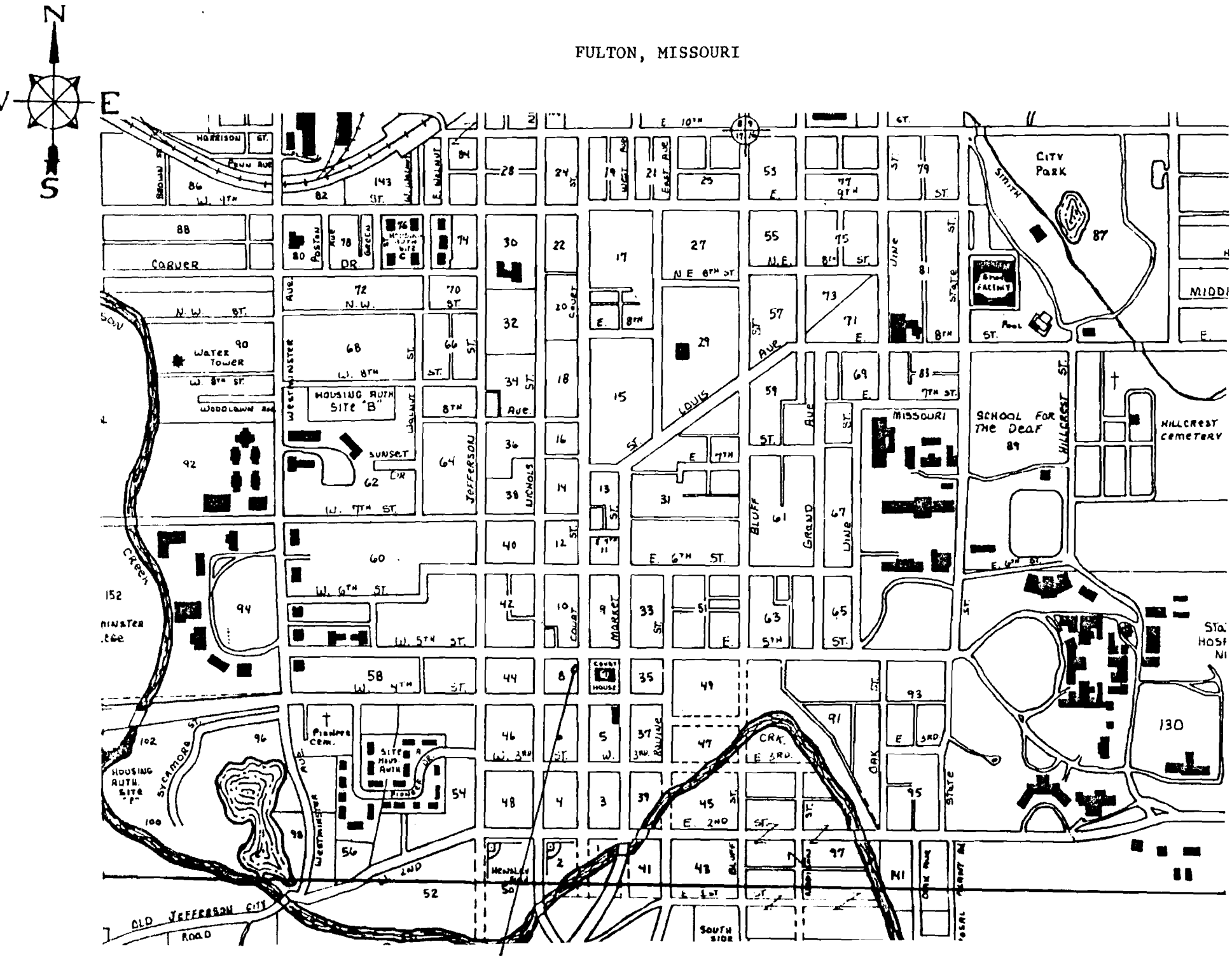

#43. (cont.)

S.A. Nichols was born in Callaway County in 1850. He was educated in the public schools and attended College at Westminster. He took a course in pharmacy at the Lexington School at Lexington, Kentucky. He was a member of the Masons.

This building (411 Court) is joined to 409 Court. A stairway is located in between the two stores at the rear (W side).

In 1917, 409 and 411 housed Berghauser Hardware. This building had a hardware room on the second-floor in 1902. In 1895 this building or site was a Boot and Shoe Store with sleeping rooms on the second-floor. (No stairway is indicated on the plan).

In 1890 the location of the stairway in this building was changed and was located between 409 and 411, but near the front of the building (E side). In 1884, 411 Court (then 216 Main) was a country store.

Office of Historic Preservation, P.O. Box 176, Jefferson City, Missouri 65101

HISTORIC INVENTORY

1 No

2 County
Callaway

3 Location of Negatives
Fulton City Hall

4 Present Name(s)
Farmers Mutual Insurance Company

5 Other Name(s)
Southern Bank of Fulton

6 Specific Location 413-415 Court

7 City or Town If Rural, Township & Vicinity
Fulton

8 Site Plan with North Arrow

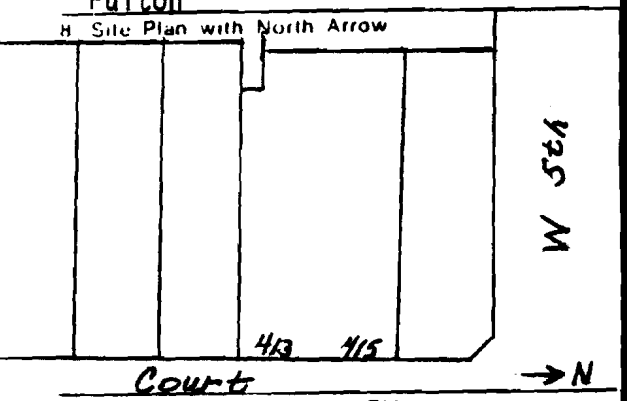

9 Coordinates UTM
Lat
Long

10 Site ☐ Structure ☐
Building ☒ Object ☐

11 On National Register? Yes ☐ No ☒

12. Is It Eligible? Yes ☒ No ☐

13 Part of Estab Hist Dist.? Yes ☐ No ☒

14. District Potent'l? Yes ☒ No ☐

15 Name of Established District

16. Thematic Category

17 Date(s) or Period
between 1902 and 1912

18 Style or Design
Neoclassical Revival

19. Architect or Engineer

20. Contractor or Builder

21. Original Use, if apparent
business

22. Present Use
business

23 Ownership Public ☐ Private ☒

24. Owner's Name & Address, if known

25. Open to Public? Yes ☒ No ☐

26. Local Contact Person or Organization

27. Other Surveys in Which Included

28. No. of Stories 2

29. Basement? Yes ☐ No ☐

30. Foundation Material
probably stone

31. Wall Construction
brick

32. Roof Type & Material
flat

33. No. of Bays
Front 3 Side n/a

34. Wall Treatment
brick, glass

35. Plan Shape rectangular

36. Changes (Explain in #42) Addition ☐ Altered ☐ Moved ☐

37. Condition
Interior
Exterior good

38. Preservation Underway? Yes ☐ No ☒

39. Endangered? By What? Yes ☐ No ☒

40. Visible from Public Road? Yes ☒ No ☐

41. Distance from and Frontage on Road

42. Further Description of Important Features

#36. Aluminum awning #42. Tripartite facade with round arch and round windows in end bays and denticulated cornice



43 History and Significance The Southern Bank of Fulton was established in 1871. The new building was built between 1902 and 1912, and was described in 1912 as being"a model of its kind equipped with all the latest facilities for conducting a metropolitan banking business, with burglar and fire proof vault and safes afford(ing) the utmost safety to its patrons' deposits . . . " (See continuation page.)

44 Description of Environment and Outbuildings

45 Sources of Information
Photographic Information - Roll 32, #33, view to the W
Photographer: T. Van Dyke, 7/19/78

46. Prepared by
P. Strawn

47. Organization
Fulton Survey

48. Date

49 Revision Date(s)

FULTON, MISSOURI

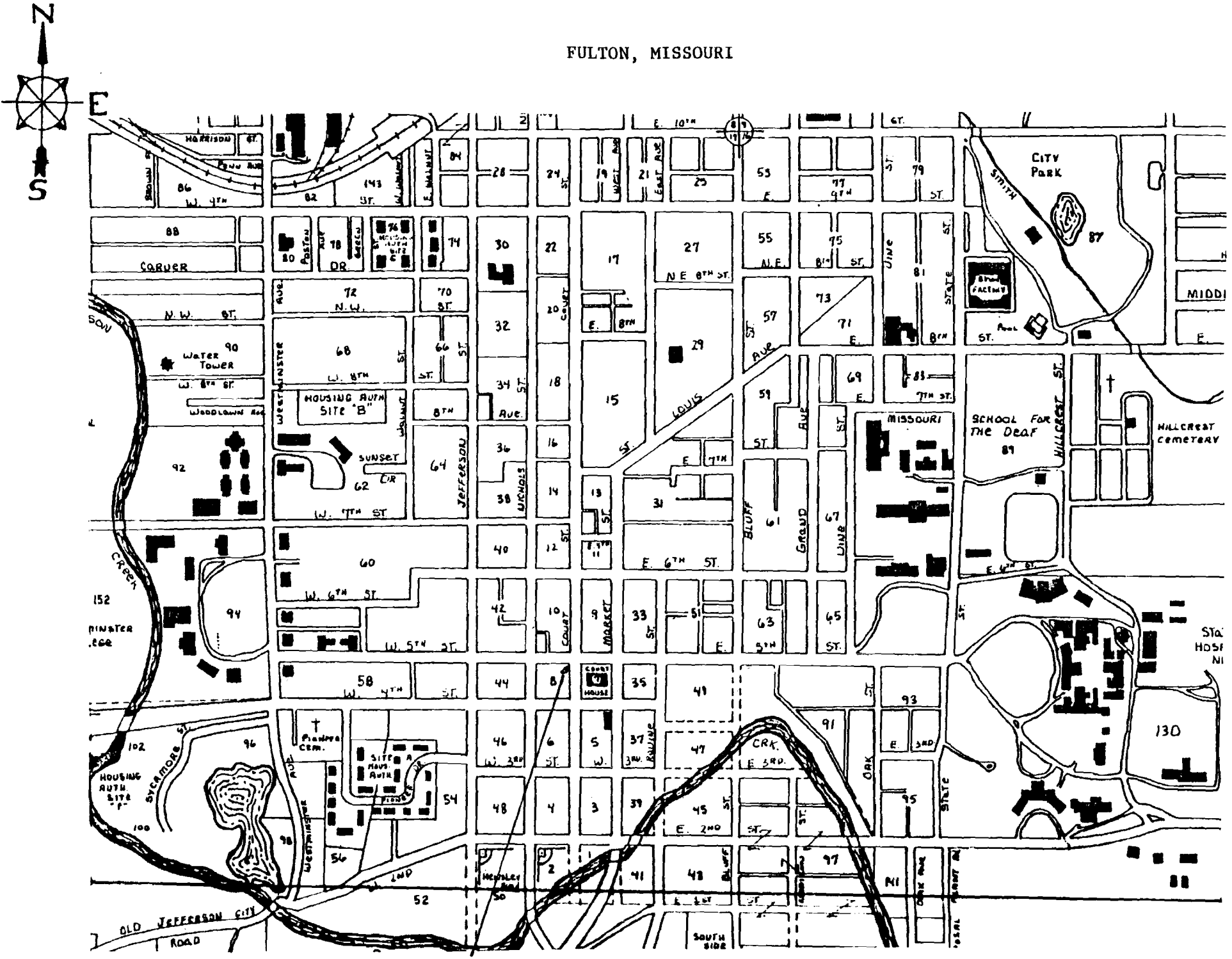

413-415 Court

413-415 Court

#43. (cont.) In 1912 it had a capital stock of $50,000, with surplus and undivided profits of $30,000 and deposits amounting to $275,000. In 1912 the officers of the bank were: J. S. Henderson, President; J. E. Maughs, Cashier; W. F. Russell and W. F. Henderson, Asst. Cashiers; the directors were J. S. Henderson, J. E. Maughs, Irwin Maddox, J. W. Tucker, J. Sam Watson, T. A. Boulware, and W. H. Dawson.

The Fulton Souvenir, further stated that: "The broad, liberal policy pursued by the management of this institution, its readiness at all times to meet all legitimate requirements of its numerous clients and patrons, its steady and progressive manner of enlarging its sphere of usefulness, have combined to give it a leading place among the financial institutions of this section. Those connected with this institution are all public-spirited and influential business men, who have long been identified with the growth and prosperity of the city."

The Southern Bank of Fulton was prosperous until the Depression. Maggie Lorenz, who worked for 2 of the banks of Fulton, and whose husband also worked for 2 banks in Fulton, s d that the Southern Bank should have outlasted the Depression, but that there was a "run on the bank's funds" which forced it to close.

#45. Fulton Souvenir, c. 1912, p. 5.
Maggie Lorenz, interview, by P. Strawn, 5/79
Sanborn maps, 1902-30.



Southern Bank of Fulton
(#90, from Fulton Souvenir, c.1912, p.5)

Office of Historic Preservation, P.O. Box 176, Jefferson City, Missouri 65101

HISTORIC INVENTORY

1 No

2 County
Callaway

3 Location of Negatives

4 Present Name(s)
Clapp Building

5 Other Name(s)
Adams Building, Jameson Building

6 Specific Location
SW corner, Court & 5th
Part of lot 1, block 8
New City Plat

7 City or Town — If Rural, Township & Vicinity
Fulton

8 Site Plan with North Arrow

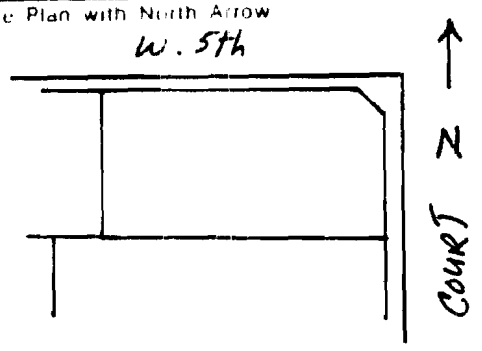

9 Coordinates — UTM
Lat
Long

Site: Building X — Structure ( ) Object ( )

11 On National Register? Yes ( ) No X

12 Is It Eligible? Yes X No ( )

13 Part of Estab Hist Dist? Yes ( ) No X

14 District Potent'l? Yes ( ) No X

15 Name of Established District

16. Thematic Category

17 Date(s) or Period
was being built July 1890

18 Style or Design
High Victorian Italianate

19. Architect or Engineer

20. Contractor or Builder

21. Original Use, if apparent
office building

22 Present Use
insurance office, apartments

23 Ownership — Public ( ) Private X

24. Owner's Name & Address, if known
Mr. Harvey Clapp
310 W. 7th, Fulton, MO

25. Open to Public? Yes X No ( )

26 Local Contact Person or Organization
Mr. Harvey Clapp

27. Other Surveys in Which Included

28. No. of Stories 3

29. Basement? Yes X No ( )
full

30. Foundation Material
probl.stone

31. Wall Construction
brick bearing wall

32. Roof Type & Material
tar and gravel

33. No. of Bays
Front 4 Side 4

34. Wall Treatment
stretcher bond

35. Plan Shape rectangular

36. Changes (Explain in #42) none — Addition ( ) Altered ( ) Moved ( )

37. Condition
Interior good
Exterior excellent

38. Preservation Underway? Yes ( ) No X

39. Endangered? By What? Yes ( ) No X

40. Visible from Public Road? Yes X No ( )

41. Distance from and Frontage on Road

42 Further Description of Important Features

This building has a 3-story chamfered cast iron facade. The interior of the building is solid oak. The first floor offices have a very ornate victorian plaster ceiling with oak cabinets along the walls and an oak floor. The upper 2 floors, which are now apartments, have plastered brick walls and oak floors.

(See continuation page.)



43 History and Significance

The building has had a colorful history. It was built as an office building in 1890 by a Mr. Phil S. Adams who was, at that time, a banker in Fulton. However, shortly after the building was finished Mr. Adams embezzled several thousand dollars from the bank, left Fulton and was never seen again. At this point the building was bought by a member of the Jameson family, who owned it until bought by the present owner (See cont.pg.)

44 Description of Environment and Outbuildings

This building is located in the heart of downtown Fulton

45 Sources of Information

Mr. & Mrs. Harvey Clapp (owners)
Dr. William Parish - Professor of History, Westminster College
(See cont. page.)

46. Prepared by
P. Strawn

47 Organization
Fulton Survey

48. Date
5/10/78

49 Revision Date(s)

FULTON, MISSOURI

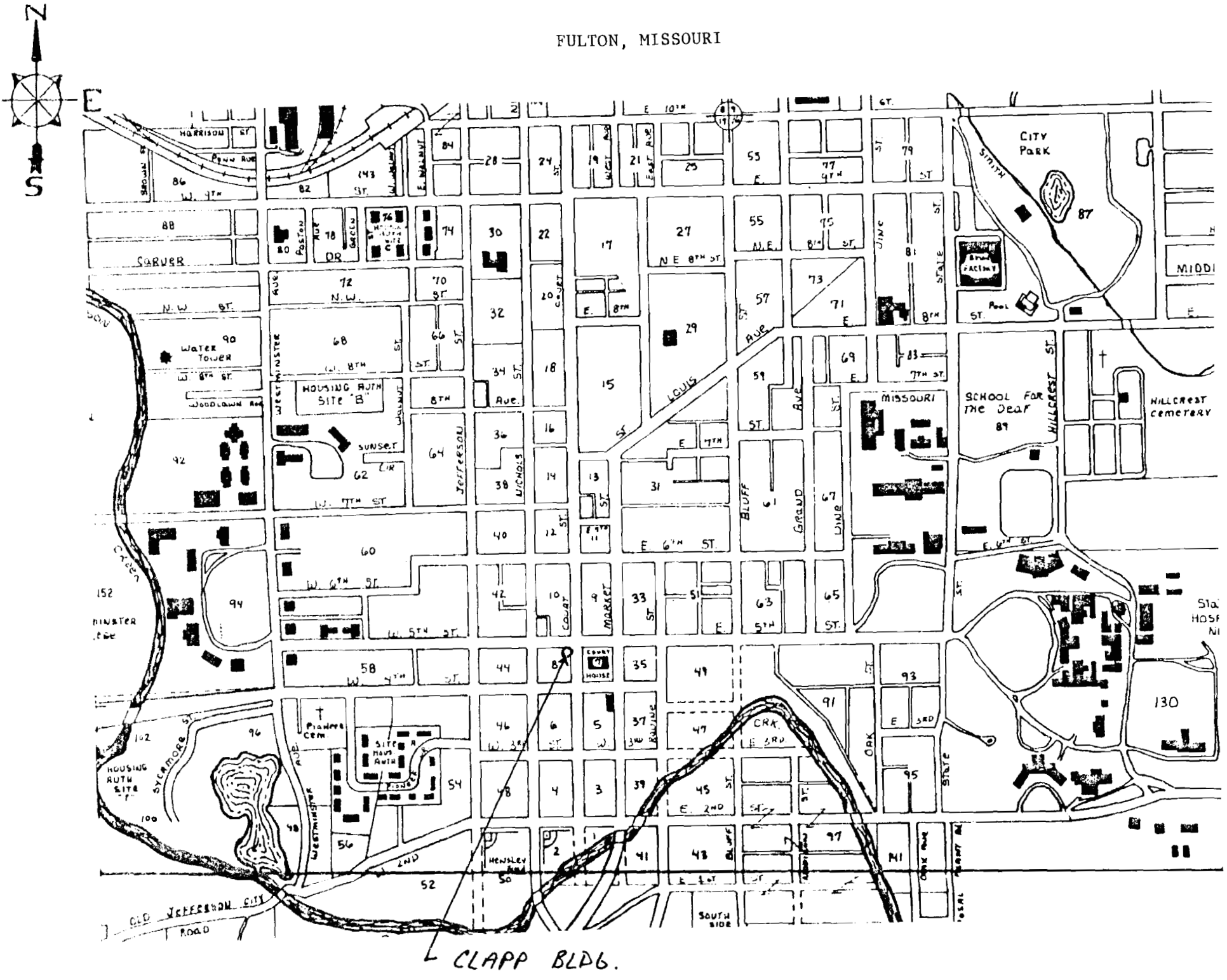

#6. (cont.)

8 W. 5th, rear of Clapp Building
Personal Finance Company

#24. (cont.)

Donald R. Stimble, Trust
% Donald R. Stimble
5th and Ravine

#42. (cont.)

Chamfered entrance bay on cast iron facade with pressed tine cornice with a row of small modillion brackets and a row of dentils beneath; brick is corbeled below the cornice; third-story windows have segmental arches and rock-faced hood molding and smooth stone continuous sills; below that is a row of decorative terracotta with a floral motif; second-story windows are flat-arched with rock-faced hood molding and continuous lintels; a stone belt course is located about one-foot below these windows; above second-story window on cast iron front is a decorative cornice supported by large brackets and a lintel decorated with large rosettes; there are balcony railings of different designs at both the second and third-story corner windows; first-story facade has cast iron Corinthian columns and pilasters; windows and N door on first-floor are round arched and each has four rock-faced voussoirs and a smooth stone sill.

#43. (cont.)

Harvey Clapp. This building has been used for several purposes. It has housed offices, private residences, and at one time the first floor was a bowling alley. A fraternal organization, the Knights of Pythias, once used a third-story room as its lodge and the initials K of P are emblazoned on the roof pediment. Also, when the Delta Tau Delta social fraternity came to Westminster College in 1939 it is believed that the chapter room was also in that third-floor room of the building, because their crest is painted on the wall.

W. Ed. Jameson owned the building for a long time. (See attached photo.)

(See attached newspaper references supplied by Mr. Clapp.)

The building front was made by the Scherpe-Koken Iron Works, which started in 1880 as Koken, Graydon and Co., St. Louis, according to information supplied to Clapp by the University of Missouri Extension Division.

It became the Scherpe-Koken Architectural Iron Co., in 1888, moving to a new location in St. Louis. It was also known as the Enterprise Architectural

#43. (cont.)

Iron Works and Foundry. In 1893, the firm became the Koken Iron Works. The company continues today as the Banner Iron Works and deals in structural steel fabrication.

In St. Louis, the company built the Jefferson avenue bridge, the Globe Democrat building, the Boatman's Bank Building and the Laclede Building.

The company's catalogue in 1887 listed 26 store fronts and more than 75 designs for columns. In 1895, 90 columns and more than 50 facades were illustrated.

The Kingdom of Callaway Chamber of Commerce used a picture of Clapp's building in the new edition of its city directory of businesses and services available in the Fulton Area.

Though a landmark for some, for Harvey Clapp the old building is a place in which to conduct the real estate business.

But his interest in the building indicates it is far more than that to him. It is a solid, silent reminder of those things in the past that were built to last.

And that is somehow appropriate for a real estate firm.

---Columbia Daily Tribune article---

#45. (cont.)

Columbia Daily Tribune, January 20, 1976, p. 5

Deed Book 224/426 from Charlotte Jameson

Photographic Information - Roll 1, #25, view to the SW (See page 1 for photo)
Photographer: P. Strawn, 4/78

Photographic Information - Roll 2, #35, view to the W
Photographer: P. Strawn, 4/78



ITEMS FOUND IN THE FULTON GAZETTE (Westminster Library)

July 10, 1890
The Adams building is beginning to loom up on the west side of the square, and will be a very handsome structure.

October 2, 1890
Dr. N. F. Baker
Physician and Surgeon
Fulton, Missouri
Office in Adams building, up stairs, front room. Entrance on North Side.

November 20, 1890
Knights of Pythias are about to move into their new hall in the Adams building. It is being supplied with all the modern appliances and when finished will be one of the nicest places in town.

November 20, 1890
Giles Bell, the barber, has moved into the basement of the Adams Building. His new quarters are brilliant and gaudy, fine mirrors, fancy tiling floor, marble fountains, electric lights, hot and cold water, elegant furniture and sharp razors. His bath rooms are right up with those in the cities, fine carpets, and everything neat and clean. With James Ewing, the boss bathing man of the statem as manager, this establishment is complete in itself.

December 4, 1890
You will find Oliver in Adam's New Building where he will be pleased to show you through his New Art Studio.

December 23, 1890
Loan Agent - J. R. Penn, Notary Public and Abstractor, office - Room 3 in Adams Building.

Frank Family History*

Jacob Frank (Apr. 19,1833, Germany; d.May 12,1909) md. Katharinae Backer (Oct.1,1836,Germany;d.Aug.2,1914)

Lived at 529 Market, where Telephone office is now, during their later years; had a large garden in the back where Danuser Motors is now; sold produce from it; possible relation to Christian & Rosa Frank? The Franks were Presbyterian.

---

9 Children:

Charlotte (Oct.8,1859-1907) md. August Kester

2 adopted children: Jack, Arlene

J. Albert Frank (June 14,1863-June9,1904) md. Nov.21,1883 Caroline Kester Frank (March 21,1867,Franklin Co.; d. May 28,1953)

Ran Saddle & Harness Shop in building next to City Hall until his death. took over the business after Albert died.

Caroline moved to house on E. 10th/1 Bartley Ln. after Albert died; this house did not have its present 2-story portico & classical look; it had a one-story wrap-around porch on 2-sides; Dr. George Groce is the current resident.

4 children:

Louis Jacob Frank (March 29,1890-Dec.31,1969) md. Leah Pugh (presently residing at Presbyt. Home-life)

Lived at 920 Wood St., near family home at 1 Bartley Ln.; worked at Stoner R. Yantis' Milling Co. for many years; c. 1911 est. Frank & (A.G.) Beigleb Grocery Business, at or around 527 Court

No children

Susie Esther Frank (March 13,1893-Apr.22,1969) md. Robert Craig Ashurst

Lived at 1 Bartley Ln. with mother; Susie played the piano while

Robert played the violin in accompaniment to the silent movies shown at the Gem Theatre, corner of 6th & Nichols, where Wards is now; may also have played together at Pratt's Theatre, across the street.

1 Son:

Robert C. Ashurst, Jr. (dec'd)

rcmd. Harold W. Nasse
(Dec.20,1892-July 6,1964)

Ret'd railroad man, orig. from Jeff. Cty.?)

Susie & Harold also lived at 1 Bartley Ln.

John Walker Frank (Sept.19,1899-Jan.23,1873) md. Ethel Haley (Oct.16,1900, Audrain Co., father was farmer & stockman, moved to Fulton c.1908)

Worked in Fulton Lumber Co. at 6th & Nichols, in bldgs. no longer extant; began as clerk in 1922, retired as president in 1968; enjoyed building houses for family: 305 St. Louis Ave.,1924; 825 Center, 1928; 834 Center, 1936; 1019 West Ave., 1940; 1302 Vine St., 1946; 1303 Vine St, 1950; 218 14th St., 1955,(where Mrs. Frank now resides)

1 Daughter:

Peggy (Mrs. Edward C. Matthews, Sikeston, Mo.) (b.July 6,1922)

3 grandchildren; 3 great-grandchildren

Almaretta Valentine Frank (Feb.13,1904-Sept.21, 1975) md. 1932 Charles R. Powell (Sept.3,1891-Feb.9,1972) Son of Samuel H. & Mary Belle Powell

Almaretta played the piano; she worked as a clerk in Backer Bros Music Store, located in the 200-block, W.? 5th; after her marriage in 1932, she joined her husband in his business - Powell's Gift Shop, 532 Court, which remained in business at that location until Sept. 1972.

No children

Charley H. Frank md. Emma Mary
(Sept. 16,1865-Jan.11,1936)

Ran the C.H. Frank & Sons "Spot Cash" Grocery located in the New Fulton Hotel Bldg. at 6th & Court, c.1912. This bldg. burned c.1920's. Before that he had worked for 24 yrs. in the grocery business as a salesman; went into business for himself c.1906. Lived at 719 Grand Ave. in 1907; lived at 914 East Ave. for awhile according to Ethel Frank.

4 children:

Effie Frank md. Poole Harrison

Moved to Chicago

Melvin Frank md. Louise (Lula) Humbrock
(March 9,1894-
March 9,1975)

Ran grocery on corner of W.9th & Jefferson where Church is now; had worked at Will Frank & Louis Lorenz's Bakery, located at 520 Court, where the P.H.Hirsch bldg. is now; Callaway Hardware & the Home Bakery Bldg. burned down

Lived on S. Nichols at one time; later had the house at 206 E. 10th built, with help of his wife's brothers from Jeff. Cty. in the lt. 1930's.
1 daughter: Marcella Frank Johnson

Forest Frank md. Lelia Harrison

Lived at 702 Market, worked as a clerk in various stores downtown
1 Son: Forest Frank, Jr., living in St. Louis

Beulah Frank md. Frank L. Backer
(d.Feb.2,1939)

2 Sons

Henry Frank (1867-Nov.26,1944) md. Apr. 22,1891 Anna B. Lederle (1871-March 2,1945)

Bricklayer, lived at 207 Court

1 Son:

Martin Luther Frank (d.Nov.24,1966) md. Ruth Whitlow (d.April,1979)

Worked at Harbison-Walker; Lived at 207 Court

1 Daughter: Anna Louise Frank Walker, 207 Court

Matilda Frank (Jan.9,1870-July 23,1913) md. Herman Langenbach (Dec.26,1868-Sept.18,1958)

Bricklayer; See Langenbach Family

Will (William) F.(Frederick) Frank (Nov.28,1871-Aug.2,1936) md. May 1,1895 Augusta L. Fischer (Dec.12,1874-May 5,1959)

Baker, with Louis Lorenz at 520 Court; Later ran Frank & Curry Grocery W. of New Fulton Hotel Bldg.; later returned to the Home Bakery Business at 520 Court, w/Melvin Frank & Ernest Backer; took care of Augusta's parents, Margaretha & August Fischer, in the Fischer home at 502 E. 5th until August died in 1904. Then they moved, along with Margaretha to 212 E. 5th, where they lived until c.1914/15. This house had a picket fence, the same porch it has now, and the stable in the back which is still there; "Old Dan Patch" the horse that carried the Bakery Delivery Wagon stayed there.
Circa 1914/15 a new house was built, where Kroger's is now; the Franks lived here and gave piano recitals for Elizabeth Bellamann's students, of which Helen was one. The Fulton Overhaul Factory was next door, where Kroger's Parking lot is now. Crowson's Livery Stable was across the street.

2 daughters:

Lola Frank Keith (Mrs. Roy Robert Keith)
(May 9,1903-Dec.13,1965)Lola was V.P. of Callaway Bank; No children

Helen Roburta Frank Kurt (Mrs. Fred W. Kurt)
(July 29,1904-md.July 1,1925-)

2 children: Warren L. (b.Apr. 11,1932)
Karoline (b.Nov.29,1937)Dickson - Director, Churchill Memor.

Julia Frank md. Otto Egerer
(July 18,1873-Nov.16,1971)

4 children: Willy, Mary, Albert, Catherine

Mary Frank md. George R. Fitzhugh
(May 20,1868-Sept.19,1906)

No children

Bertha Frank md. James M. Lockridge
(March 23,1881-Oct.15,1965)

2 children: Mildred, Frances

The Frank Family History in Fulton was compiled with the help of Helen Frank Kurt, Ethel Frank, on site visit to the Hillcrest Cemetery, Fulton Souvenir,c.1912.
Some information was found in legal abstracts,

Phyllis Strawn



5th & Court, formerly known as the Jameson Building
(#98, from the Fulton Souvenir, c.1912, p.6)



Court St., 500 block, view to the Northwest
(#107, from Semi-Centennial, Westminister College, Fulton, 1903, n.p.; also in Fulton Souvenir, c.1912, p.31)





Court St., 500 block, West side of street, view to the Northwest
(#102, from the Kingdom of Callaway Historical Society)





Corner of Court and 5th, view to the Northwest (#109, from the Kingdom of Callaway Historical Society)

Office of Historic Preservation, P. O. Box 176, Jefferson City, Missouri 65102

HISTORIC INVENTORY

1 No.

County
Callaway

3 Location of Negatives
Fulton City Hall

4 Present Name(s)
The Callaway Bank

5 Other Name(s)

6 Specific Location 1-7 E. 5th Court & 5th
S Part of Lot 11, Lots 12 and 13 Blk. 9, New City Plat

7 City or Town — If Rural, Township & Vicinity
Fulton

8 Site Plan with North Arrow

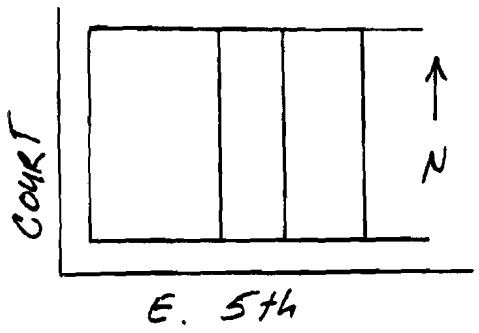

9 Coordinates — UTM
Lat
Long

Site [ ] Structure [ ]
Building [X] Object [ ]

11 On National Register? Yes [ ] No [X]
12 Is It Eligible? Yes [ ] No [X]
13 Part of Estab Hist Dist ? Yes [ ] No [X]
14 District Potent'l? Yes [ ] No [X]
15 Name of Established District

16 Thematic Category

17 Date(s) or Period
1972

18 Style or Design

19 Architect or Engineer

20 Contractor or Builder

21 Original Use, if apparent
bank

22 Present Use
bank

23 Ownership — Public [ ] Private [X]

24 Owner's Name & Address, if known
Callaway Bank
7 E. 5th

25 Open to Public? Yes [X] No [ ]

26 Local Contact Person or Organization

27 Other Surveys in Which Included

28 No. of Stories 2

29 Basement? Yes [X] No [ ]
full

30 Foundation Material
concrete ?

31 Wall Construction
brick

32 Roof Type & Material
flat; tar,gravel

33 No. of Bays
Front n/a Side n/a

34 Wall Treatment
brick/see #42

35 Plan Shape rectangular

36 Changes (Explain in #42) — Addition [ ] Altered [ ] Moved [ ]

37 Condition
Interior very good
Exterior very good

38 Preservation Underway? Yes [ ] No [X]

39 Endangered? By What? Yes [ ] No [X]

40 Visible from Public Road? Yes [X] No [ ]

41 Distance from and Frontage on Road

42 Further Description of Important Features
#34. Stretcher bond - brown colored brick with mortar tinted brown



43 History and Significance See article written in 1907, entitled - "The First Fifty Years of the Callaway Bank", Kingdom of Callaway Historical Society Bulletin, #23, March, 1963.

44 Description of Environment and Outbuildings

45 Sources of Information
Photographic Information - Roll 32, #34, view to the NE
Photographer: T. Van Dyke, 7/19/78

46 Prepared by
P. Strawn

47 Organization
Fulton Survey

48 Date
6/79

49 Revision Date(s)

FULTON, MISSOURI

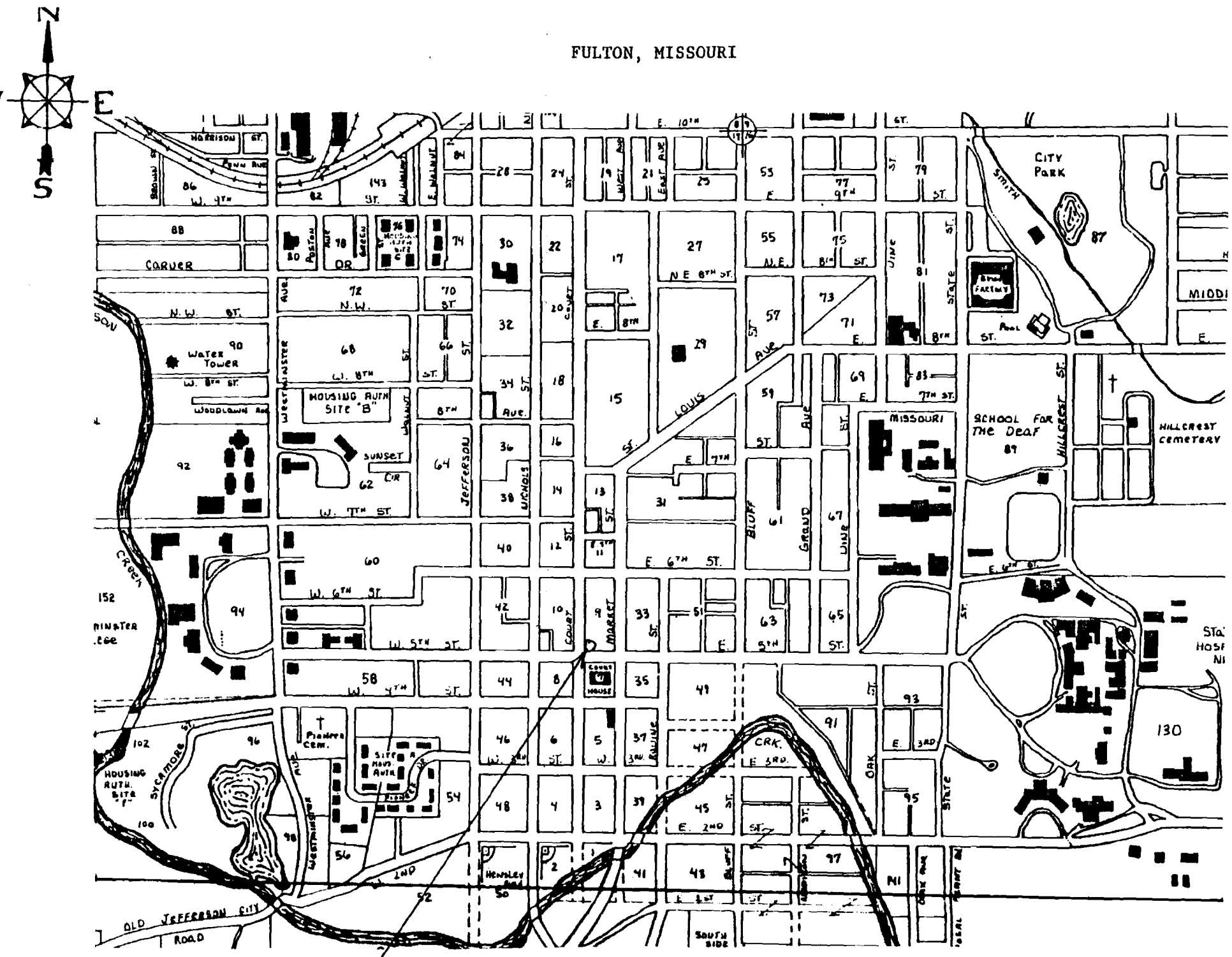



Court St., 500 block, East side of the street, view to the Northeast.
(#117, from the Kingdom of Callaway Historical Society)



Court St., 500 block, view to the Northeast, circa early 1940's
(#119, from the Kingdom of Callaway Historical Society)

Office of Historic Preservation, P. O. Box 176, Jefferson City, Missouri 65102

HISTORIC INVENTORY

1 No

County
Callaway

3 Location of Negatives
Fulton City Hall

4 Present Name(s)
US Life Credit

5 Other Name(s)
formerly
R. A. Moore's Drug Store, Masonic Hall

6 Specific Location
501 Court
(Court & 5th); E part of Lot 15, Blk 10, New City Plat

7 City or Town — If Rural, Township & Vicinity
Fulton

8 Site Plan with North Arrow

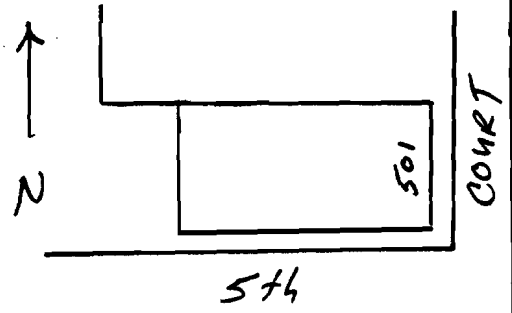

9 Coordinates — UTM
Lat
Long

Site ☐ Structure ☐
Building ☐ Object ☐

11 On National Register? Yes ☐ No ☒
12 Is It Eligible? Yes ☒ No ☐
13 Part of Estab Hist Dist ? Yes ☐ No ☒
14 District Potent'l? Yes ☒ No ☐

15 Name of Established District

16. Thematic Category

17 Date(s) or Period
1872

18 Style or Design
Italianate

19. Architect or Engineer
Wright & (M.Fred) Bell, architects

20. Contractor or Builder

21. Original Use, if apparent
Masonic Hall

22 Present Use

23 Ownership — Public ☐ Private ☒

24. Owner's Name & Address, if known
Robert A. Brown and wife
P.O. Box 90, Columbia, Mo.

25. Open to Public? Yes ☒ No ☐

26. Local Contact Person or Organization

27. Other Surveys in Which Included

28. No. of Stories 3

29. Basement? Yes ☒ No ☐
full

30. Foundation Material
stone

31. Wall Construction
brick

32. Roof Type & Material
flat; tar & gravel

33. No. of Bays
Front 3 Side 9

34. Wall Treatment
see #42 below

35. Plan Shape rectangular

36. Changes (Explain in #42) Addition ☐ Altered ☒ Moved ☐

37. Condition
Interior
Exterior good

38. Preservation Underway? Yes ☐ No ☒

39. Endangered? By What? Yes ☐ No ☒

40. Visible from Public Road? Yes ☒ No ☐

41. Distance from and Frontage on Road

42. Further Description of Important Features
#34. reddish-gray brick; common bond

(Cont.)



43 History and Significance
R.A. Moore's drugstore was established here in 1897. Drugs, toilet articles, paints, oils, brushes, kodaks & cigars were sold in his store. In 1912 he employed 4 clerks. Window dressing was considered a specialty of the store. According to the Sanborn maps, this building was used as a grocery store between 1884 and 1897.

(Cont.)

44 Description of Environment and Outbuildings

45 Sources of Information
Bell, M.Fred. Pleasant Homes and How to Make Them. Fulton, Mo., n.d.(c.1884-85), p. 14.

(Cont.)

46. Prepared by
P. Strawn

47. Organization
Fulton Survey

48. Date
5/79

49 Revision Date(s)

FULTON, MISSOURI

501 Court

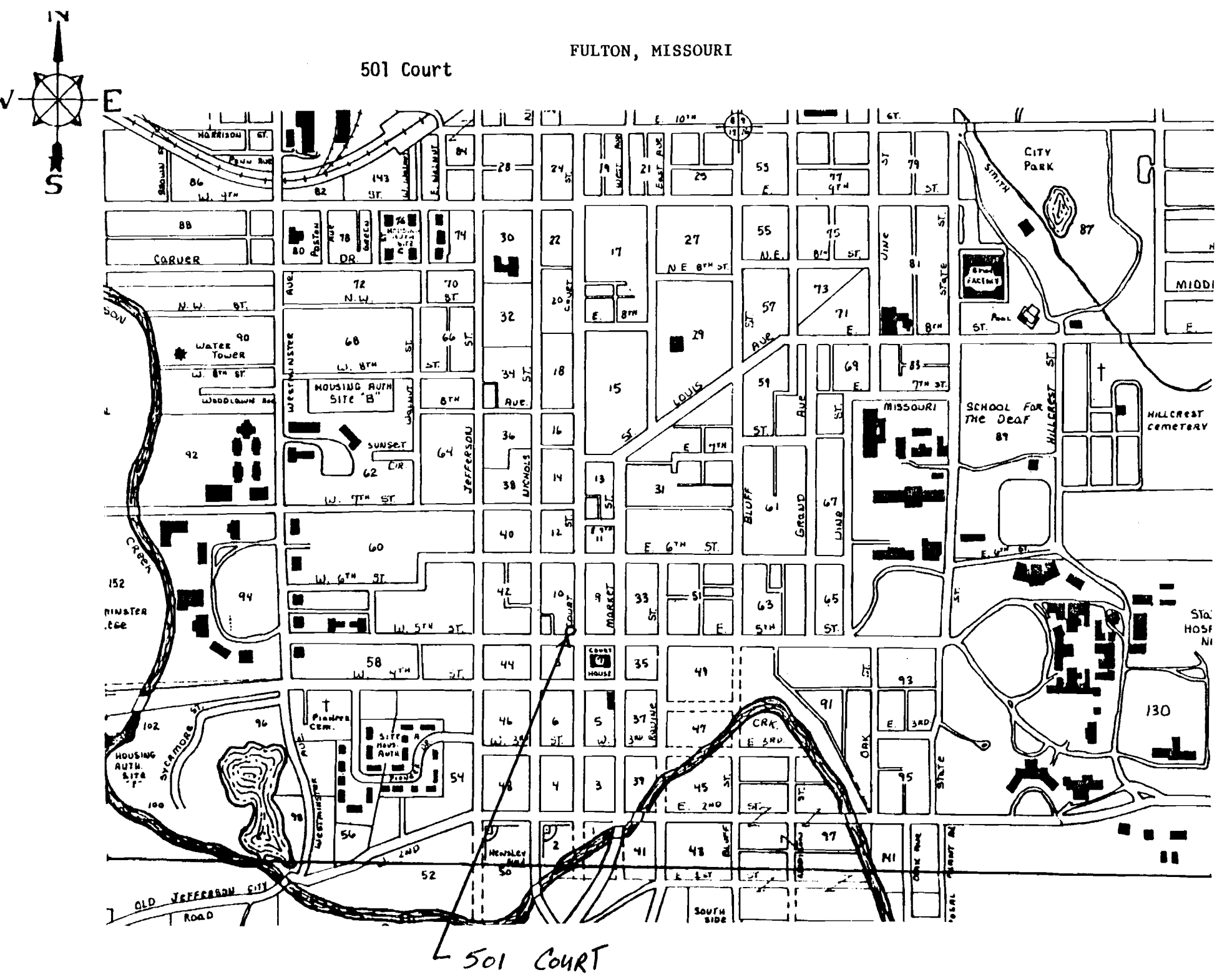

501 Court

#42. (Cont.)

#36. Brick has been sandblasted and repointed; the 3rd-story windows on the E side and 6 on the S side have been bricked in and have air vents in them; 3 have been lowered and 2 rectangular, standard size windows have been put in on the S side; 1st floor has been greatly altered with new yellow brick and plate glass; an unsightly slab of concrete separates the old portion and the new portion of the building, just below the stone beltcourse.

#42. "Date stone" is located just below cornice arch; it reads:

	Masonic Hall	
Fulton Lodge	1872	Orion —
No. 48 A.E. & A.M. (or A.F.&A.M.)	Wright & Bell Architects	Charter No. 49

Keystone above datestone has the Mason's symbol; the main facade is divided into 3 sections with pilaster-like articulation; on the S side, a row of blind arcades decorates the cornice line; underneath it is a row of dentils; the roof edge is trimmed with smooth stone; cornice has cross-shaped inset decoration and a row of dentils beneath it; the round arched windows on the S side have keystones and on the 2nd story have 2 over 2 lights; the windows are round arched and are topped with white round-arched bracketed hood molds--the brackets resemble corinthian columns; 2 of the windows on the E (main) facade have textured glass in the top section; the windows have smooth stone lug sills; on the 1st story there are 6 small square windows with heavy stone dentils and lug sills. The S side has a stone beltcourse between the 1st and 2nd stories. Remodeling was done in 1977.

#43. (Cont.)

The 2nd floor was used as offices and in 1884 and 1895, the 3rd floor was used as a masonic lodge. M. Fred Bell included the masonic hall as one of the buildings he had designed in Pleasant Homes and How to Make Them, c.1884-88.

#45. (Cont.)

Fulton Missouri Souvenir; Past & Present Progress & Prosperity, c.1912, p.32.
Sanborn maps, 1884-1930.

Photographic Information - Roll 19, #12, view to the W
Photographer: B. Mabrey, 5/2/78



Interior, Drug Store, T. R. Moore and Son, formerly located at 501 Court
(#129, from Semi-Centennial, Westminster College, 1903, n.p.)

Office of Historic Preservation, P.O. Box 176, Jefferson City, Missouri 65101

HISTORIC INVENTORY

1 No

2 County
Callaway

3 Location of Negatives
Fulton City Hall

4 Present Name(s)
Scott Furniture Company

5 Other Name(s)
Home Savings Bank

6 Specific Location 503 Court
Part of Lots 13 & 14, Blk. 10
New City Plat

7 City or Town (If Rural, Township & Vicinity)
Fulton

8 Site Plan with North Arrow

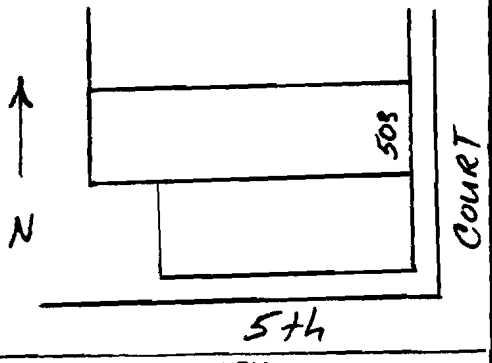

9 Coordinates UTM
Lat
Long

Site ( ) Structure ( )
Building (X) Object ( )

10 On National Register? Yes ( ) No (X)

11. Is It Eligible? Yes (X) No ( )

12 Part of Estab Hist Dist.? Yes ( ) No (X)

13. District Potent'l? Yes (X) No ( )

14 Name of Established District

16. Thematic Category

17 Date(s) or Period
c. 1912

18 Style or Design

19. Architect or Engineer

20. Contractor or Builder

21. Original Use, if apparent
bank

22 Present Use
furniture store

23 Ownership Public ( ) Private (X)

24. Owner's Name & Address, if known
William Maerz
1011 Nichols

25. Open to Public? Yes (X) No ( )

26. Local Contact Person or Organization

27. Other Surveys in Which Included

28. No. of Stories 2

29. Basement? Yes ( ) No ( )

30. Foundation Material
not apparent

31. Wall Construction
brick

32. Roof Type & Material
flat;tar,gravel

33. No. of Bays Front 3 Side n/a

34. Wall Treatment
see #42 below

35. Plan Shape rectangular

36. Changes (Explain in #42) Addition ( ) Altered ( ) Moved ( )

37. Condition
Interior
Exterior good

38. Preservation Underway? Yes ( ) No (X)

39. Endangered? By What? Yes ( ) No (X)

40. Visible from Public Road? Yes (X) No ( )

41. Distance from and Frontage on Road

42. Further Description of Important Features #34. The white glazed brick facade probably dates c. 1920 when white glazed facades were in vogue; it is laid in stretcher pattern; the brick on the first story is red #42. This building has a two-story front section and a one-story section in the rear (SW corner - of stone construction); the second floor of the building is used as storage. The windows have a slight segmental arch; the lintels, however, . . . (see cont. page)



43 History and Significance In 1884 and 1890 a building on this site was used as a drugstore on the first floor and a dentist's office on the second floor. The 1895 map lists this site as a bank, with offices on the second floor. The building post-dates a photo included in the 1912 Fulton Souvenir (see illustration at 501 Court).
(See continuation page.)

44 Description of Environment and Outbuildings Business district

45 Sources of Information

Photographic Information - Roll 19, #14, view to the W
Photographer: B.L. Mabrey, 5/2/78

(See continuation page.)

46. Prepared by
P. Strawn

47. Organization
Fulton Survey

48. Date

49 Revision Date(s)

503 Court FULTON, MISSOURI

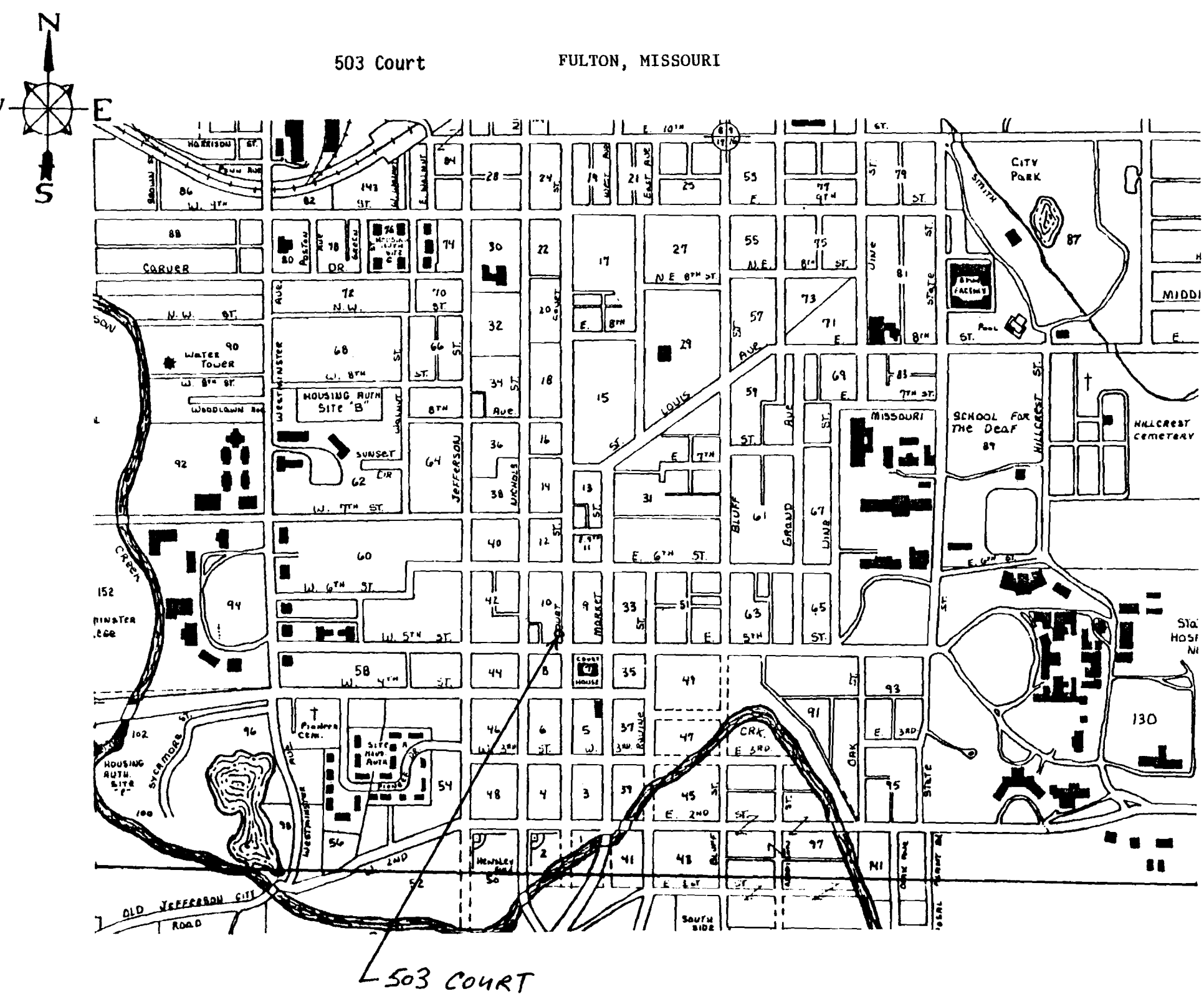

#42. (cont.)

are flat arched with heavy, smooth stone lintels and lug sills; the cornice treatment resembles denticulation; a room air conditioner protrudes from the transom window above the first story.

#43. (cont.)

The Home Savings Bank was established in 1890 and in 1912 it was described as being "housed in modern banking quarters at 503 Court Street". the description continued as follows: "The banking rooms are well furnished and are equipped with the latest and most modern appliances, vaults, safes, and apparatus for the protection of funds."

In 1912 the bank was reported as having a capital stock of $50,000, a surplus of $35,000 and deposits of $250,000. It was stated that the Home Savings Bank was conducted such that "every concession consistent with conservatism and liberality is extended to the large circle of satisfied customers."

Officers of the bank were:
John T. Brown, president; S.K. Black, vice-president; James A. Leavell, cashier; Augustus Hockaday and J.B. Sharp, assistant cashiers.

The directors of the bank were: John M. Pratt, Thomas F. Murry, I.W. Holman, Augustus Hockaday, James A. Leavell, S.K. Black and John T. Brown.

J.R. Baker opened a law office, "equipped with an extensive library" in this building on January 1, 1913. J.R. Baker was born in Callaway County on December 9, 1879. He attended public schools and Westminster College in Fulton. For six years he worked as a civil engineer on railroad construction in Equador, South America. He studied law in the evenings and in 1907 passed the state bar examination. In 1910 he was elected prosecuting attorney of Callaway County. He was also a member of the Masons and the Elks.

#45. (cont.)

Sanborn maps:1884-1930

Fulton Missouri Souvenir; Past and Present Progress and Prosperity, c. 1912, p. 8, p. 15.

Office of Historic Preservation, P.O. Box 176, Jefferson City, Missouri 65101

HISTORIC INVENTORY

1 No

2 County
Callaway

3 Location of Negatives
Fulton City Hall

4 Present Name(s)
Lain-Myers Drug Company

5 Other Name(s)
formerly P.N. Hirsch Company

6 Specific Location 505 Court Street
Part of Lots 12 & 13, Blk. 10
New City Plat

7 City or Town If Rural, Township & Vicinity

8 Site Plan with North Arrow

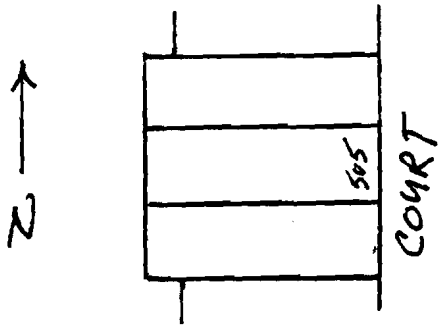

9 Coordinates UTM
Lat
Long

10 Site [ ] Structure [ ]
Building [X] Object [ ]

11 On National Register? Yes [ ] No [X]

12. Is It Eligible? Yes [X] No [ ]

13 Part of Estab Hist Dist ? Yes [ ] No [X]

14. District Potent'l? Yes [X] No [ ]

15 Name of Established District

16. Thematic Category

17 Date(s) or Period
post-1912

18. Style or Design

19. Architect or Engineer

20. Contractor or Builder
Frank Maerz (?)

21. Original Use, if apparent
drug store

22. Present Use
drug store

23 Ownership Public [ ] Private [X]

24. Owner's Name & Address, if known

25. Open to Public? Yes [X] No [ ]

26. Local Contact Person or Organization

27. Other Surveys in Which Included

28. No. of Stories 2

29. Basement? Yes [ ] No [ ]

30. Foundation Material
concrete

31. Wall Construction
brick

32. Roof Type & Material
flat,tar,gravel

33. No. of Bays
Front 3 Side n/a

34. Wall Treatment
varied-see #42

35. Plan Shape rectangular

36. Changes (Explain in #42) Addition [ ] Altered [X] Moved [ ]

37. Condition
Interior
Exterior good

38. Preservation Underway? Yes [ ] No [X]

39. Endangered? By What? Yes [ ] No [X]

40. Visible from Public Road? Yes [X] No [ ]

41. Distance from and Frontage on Road



42. Further Description of Important Features #36. The first-story has been altered greatly with a corrugated aluminum front that partially covered the first-story, a plate glass window has been added and a door (to the second floor ?) has been removed on the N side of the facade; a flat aluminum awning has been added over the first-story window; this building has been joined with 407 Court to the N of it.

(See continuation page.)

43 History and Significance There has been a drug store on this site since 1895. In 1890 a photography business was located on this site; and in 1884 there was a photography business and a millinery shop.

It is possible that F. Maerz was the bricklayer; the design is reminiscent of the bricklaying done on Blattner's Furniture Store building.

44 Description of Environment and Outbuildings Business district

45 Sources of Information
Photographic Information - Roll 19, #15, view to the W
Photographer: B. Mabrey, 5/2/78

Sanborn maps: 1884-1930

46. Prepared by
P. Strawn

47. Organization
Fulton Survey

48. Date 49. Revision Date(s)

2 County

4 Present Name(s)

5 Other Name(s)

505 Court

FULTON, MISSOURI

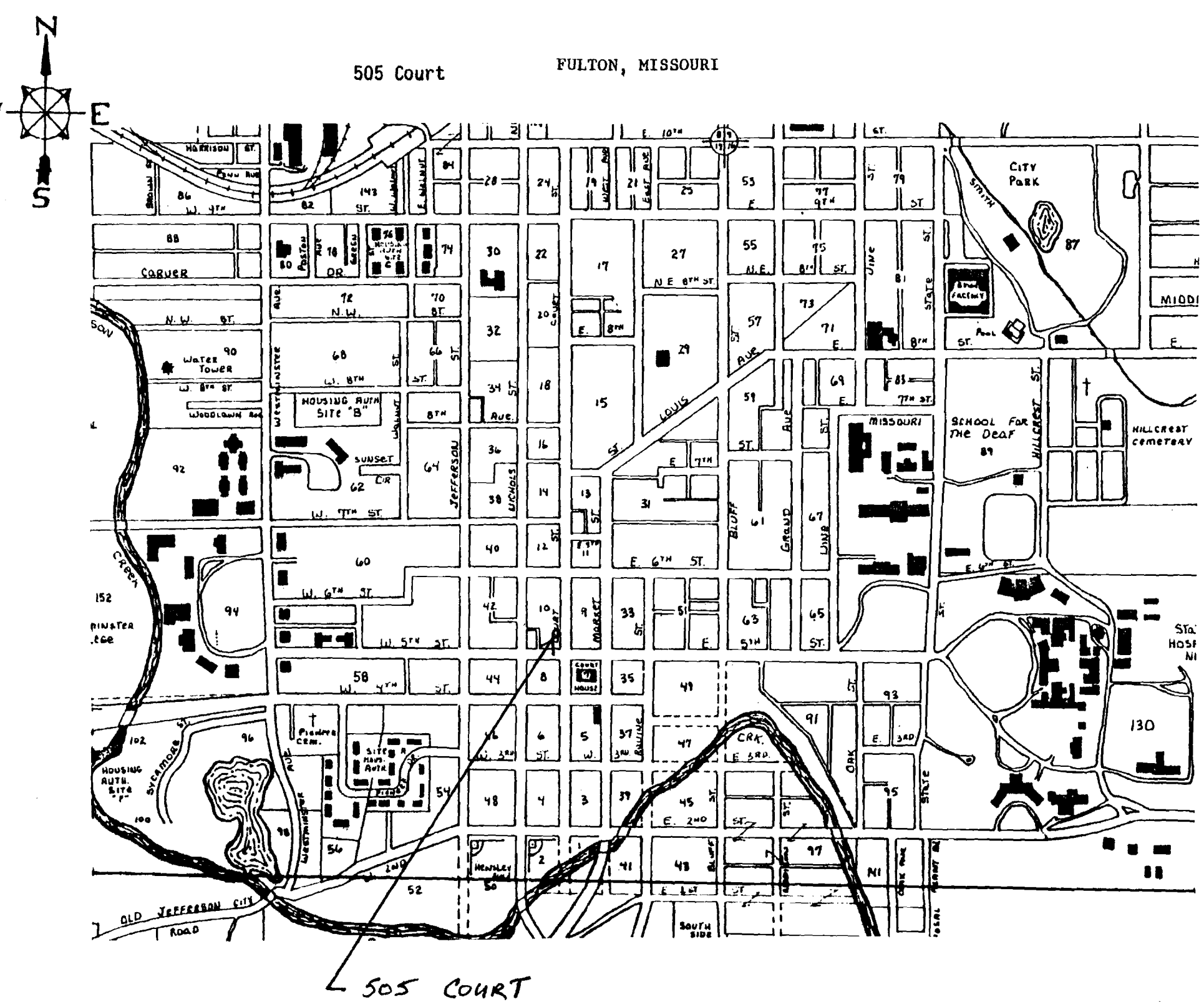

505 Court

#42. This building has a modern look to it but is made distinctive with an interesting brick pattern. The bricks are laid in Fulton common bond, and includes decorative rows of either stretchers or headers; grey mortar has been used. The upper story of this building with its tripartite facade and the layout of its bricks causes it to relate well to the buildings next to it, particularly 503 Court.

Office of Historic Preservation, P.O. Box 176, Jefferson City, Missouri 65101

HISTORIC INVENTORY

1 No

County: Callaway

3 Location of Negatives: Fulton City Hall

4 Present Name(s): Lain-Myers Drug Company (N-half)

5 Other Name(s)

6 Specific Location: 507 Court

7 City or Town: Fulton — If Rural, Township & Vicinity

8 Site Plan with North Arrow

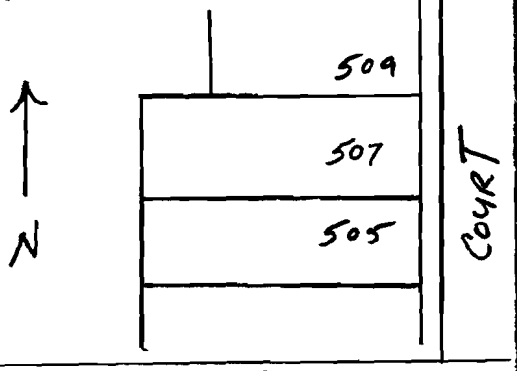

9 Coordinates: UTM
Lat
Long

Site [ ] Structure [ ]
Building [X] Object [ ]

11 On National Register? Yes [ ] No [X]

12 Is It Eligible? Yes [X] No [ ]

13 Part of Estab Hist Dist ? Yes [ ] No [X]

14 District Potent'l? Yes [X] No [ ]

15 Name of Established District

16 Thematic Category

17 Date(s) or Period: c. 1870's

18 Style or Design: Italianate

19 Architect or Engineer: Wright and Bell ?

20 Contractor or Builder

21 Original Use, if apparent: commercial

22 Present Use: drugstore

23 Ownership: Public [ ] Private [X]

24 Owner's Name & Address, if known

25 Open to Public? Yes [X] No [ ]

26 Local Contact Person or Organization

27 Other Surveys in Which Included

28 No. of Stories: 2

29 Basement? Yes [ ] No [ ]

30 Foundation Material: stone

31 Wall Construction: brick

32 Roof Type & Material: flat; tar and gravel

33 No. of Bays: Front 3 Side n/a

34 Wall Treatment: varied: see #42 below

35 Plan Shape: rectangular

36 Changes (Explain in #42): Addition [ ] Altered [X] Moved [ ]

37 Condition: Interior ____ Exterior good

38 Preservation Underway? Yes [ ] No [X]

39 Endangered? By What? Yes [ ] No [X]

40 Visible from Public Road? Yes [X] No [ ]

41 Distance from and Frontage on Road

42 Further Description of Important Features: #36. The first-story of this building has been completely rebuilt and has a glazed tile, plate glass and red brick wall treatment; part of rear wall is new #42. The windows are segmentally arched, and have bracketed cast iron lintels and sills; the brackets are of an acanthus leaf design; decorative scrolls and a shell-like motif embellished the top of the lintels; the facade is divided into three parts by a pilaster-like treatment ...(see cont.pg.)



43 History and Significance

1884 - millinery and photo studio
1890 - photo studio
1895-1917 - drugstore

44 Description of Environment and Outbuildings

45 Sources of Information: Sanborn maps: 1884-1930
Photographic Information - Roll 39, #17 view to the SW
Photographer: P.Strawn, 4/20/79

46 Prepared by: P. Strawn

47 Organization: Fulton Survey

48 Date: 6/79

49 Revision Date(s):

FULTON, MISSOURI

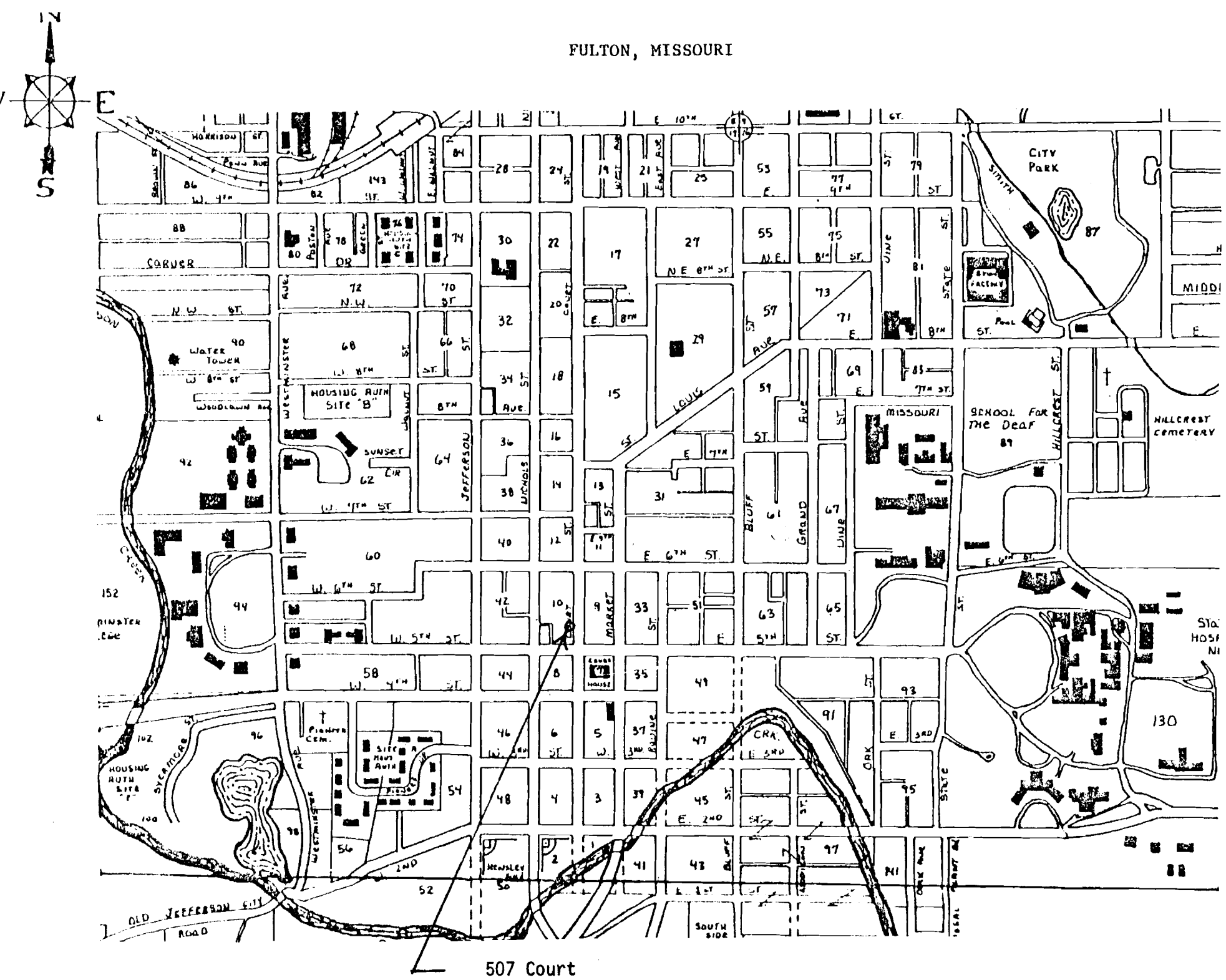

#42. (cont.)

from the cornice to just below the window sills; thus the windows are in an inset of the wall. Cast iron pilasters at corner are stamped "The Union Iron Foundry Co., St. Louis".

Office of Historic Preservation, P.O. Box 176, Jefferson City, Missouri 65101

HISTORIC INVENTORY

1 No

2 County
Callaway

3 Location of Negatives
Fulton City Hall

4 Present Name(s)
Stephens Real Estate and Insurance Agency
Town and Country Flowers

5 Other Name(s)
formerly John Wolz & Son (Jewelers)
Fulton Real Estate Agency

6 Specific Location 508-510 Court
Lots 10 and 9, Blk. 9
New City Plat

7 City or Town If Rural, Township & Vicinity
Fulton

8 Site Plan with North Arrow

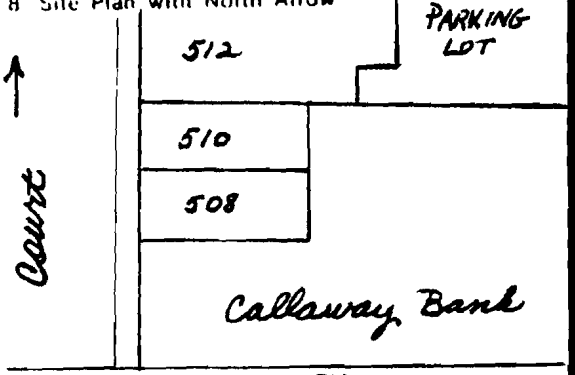

9 Coordinates UTM
Lat
Long

10 Site ( ) Structure ( )
Building (X) Object ( )

11 On National Register? Yes ( ) No (X)

12. Is It Eligible? Yes (X) No ( )

13 Part of Estab Hist Dist ? Yes ( ) No (X)

14. District Potent'l? Yes (X) No ( )

15 Name of Established District

16. Thematic Category

17 Date(s) or Period
1888

18 Style or Design

19. Architect or Engineer

20. Contractor or Builder

21. Original Use, if apparent
commercial

22 Present Use
insurance office-flower shop

23 Ownership Public ( ) Private (X)

24. Owner's Name & Address, if known
508-Jesse Stephens, K.C.
510-R. Newton Riley

25. Open to Public? Yes (X) No ( )

26. Local Contact Person or Organization

27. Other Surveys in Which Included

28. No. of Stories 2

29. Basement? Yes ( ) No ( )

30. Foundation Material
possibly stone

31. Wall Construction
brick

32. Roof Type & Material
flat; tar and gravel

33. No. of Bays Front 3 Side n/a

34. Wall Treatment
cast iron facade

35. Plan Shape rectangular

36. Changes (Explain in #42) Addition ( ) Altered (X) Moved ( )

37. Condition
Interior
Exterior good-v. good

38. Preservation Underway? Yes ( ) No (X)

39. Endangered? By What? Yes ( ) No (X)

40. Visible from Public Road? Yes (X) No ( )

41. Distance from and Frontage on Road



42 Further Description of Important Features #36. The building is dated 1888 at the top of the cast iron facade. This facade was apparently added between 1895 and 1902, according to the Sanborn maps. The first-floor has been altered with a new facade of grey glazed tile and plate glass; an aluminum awning covers the whole of the first-floor windows and doors. An electric sign protrudes from one of the pilasters. (See continuation page.)

43 History and Significance Based on the Sanborn maps, this building appears to have been built between 1884 and 1890. (In 1884, a doctor's office and a boot and shoe store was located on this site.) In 1890, 510 was a jewelry store (with a dressmaker's shop on the second-floor); and 508 was a drugstore. In 1895 and 1902, 508-510 was a jewelry store; in 1917, 510 was a jewelry store and 508 was an insurance office. (See continuation page.)

44 Description of Environment and Outbuildings

45 Sources of Information
Photographic Information - Roll 19, #36, view to the SE
Photographer: B.L. Mabrey, 5/2/78
(See continuation page.)

46. Prepared by
P. Strawn

47. Organization
Fulton Survey

48. Date

49 Revision Date(s)

2 County

4 Present Name(s)

5 Other Name(s)

FULTON, MISSOURI

835 CENTER

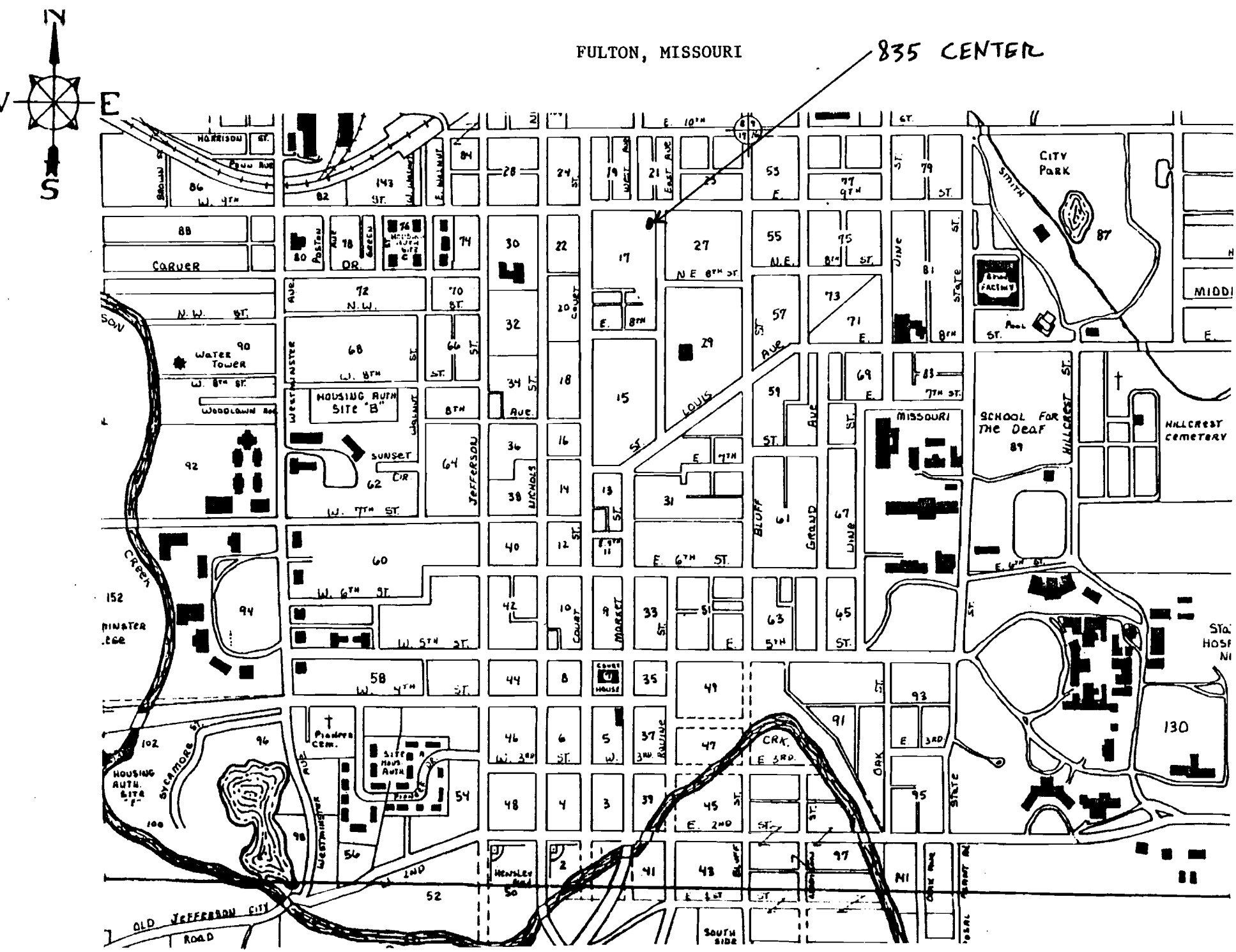

FULTON, MISSOURI

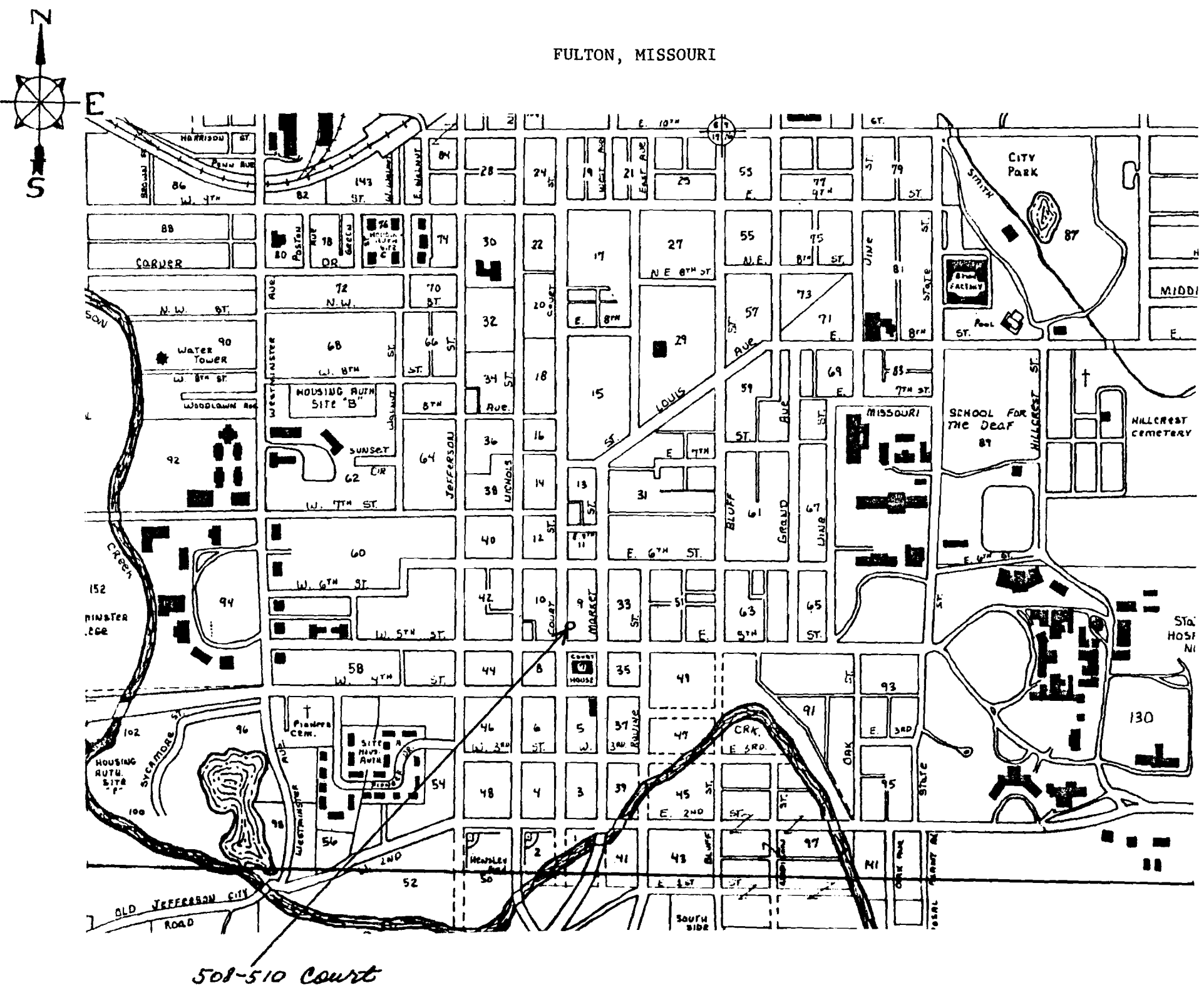

508-510 Court

FULTON, MISSOURI

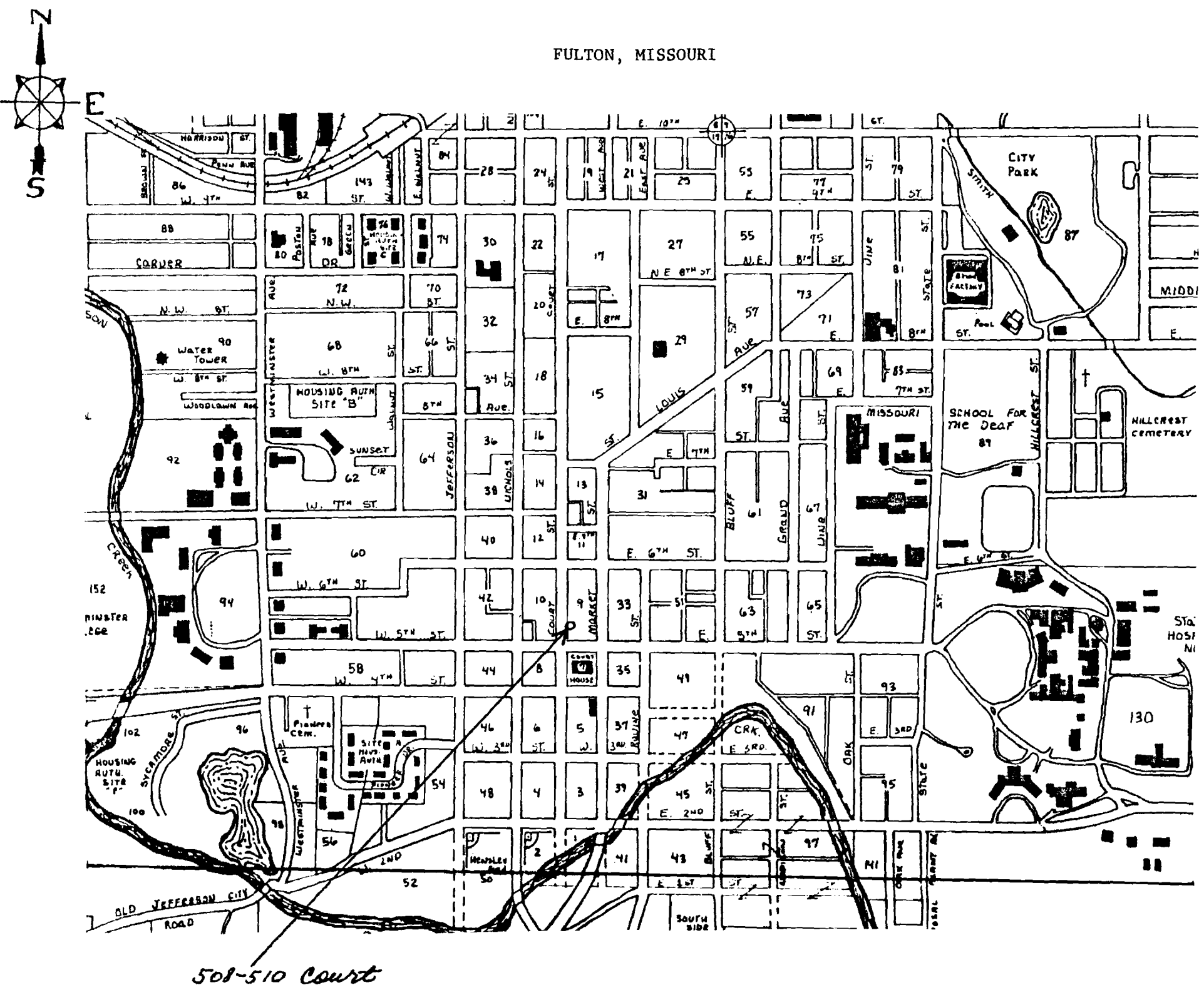

508-510 Court

#42. The facade still has most of its decorative roof trim - including three of its tin balls and a pediment, though one ball on the left (N) side is missing; the pediment has dentils below it; then an entablature with decorative ball motifs, and below that the whole cornice is visually supported by four large brackets and between then a row of dentil brackets; the tall windows are separated by pilasters which have a variety of decoration on them - including vertical fluting, horizontal "fluting" or rosettes; the "beltcourse" below the windows separating the first and second floors is decorated with rosettes; below that is a narrow row of dentils, quite a few of which are missing.

#43. (cont.)

John Wolz and his son, Otto, operated a jewelry store here that was established in 1894. Mr. Wolz's daughter also assisted in the business. Items offered for sale included watches, clocks and optical ware.

W.B. Harris and J.H. Harris, twin brothers, established the Fulton Real Estate Agency at 508 Court in 1905. (W.B.Harris was at one time a member of the City Council.)

This is a very well preserved cast iron facade. It has City Significance and should be preserved.

#45. (cont.)

Sanborn maps: 1884-1930

Fulton Missouri Souvenir; Past and Present Progress and Prosperity, c. 1912, p. 11, 22.

Office of Historic Preservation, P.O. Box 176, Jefferson City, Missouri 65101

HISTORIC INVENTORY

1 No

County
Callaway

3 Location of Negatives
Fulton City Hall

4 Present Name(s)
Gidley's Shoe Store

5 Other Name(s)
formerly Pick's (1968); Neukomm Clothing Company

6 Specific Location 509 Court
E 110' of Lot 11, Blk. 10
New City Plat

7 City or Town — If Rural, Township & Vicinity
Fulton

8 Site Plan with North Arrow

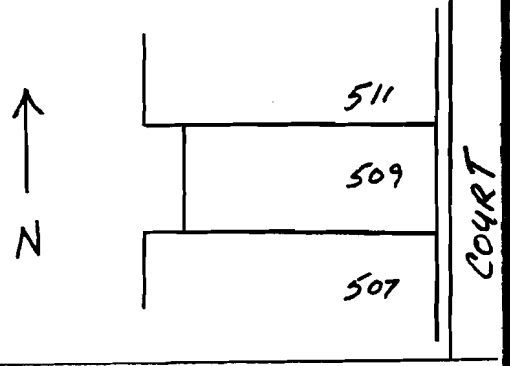

9 Coordinates — UTM
Lat
Long

Site ( ) Structure ( )
Building (X) Object ( )

11 On National Register? Yes ( ) No (X=)

12. Is It Eligible? Yes (X) No ( )

13 Part of Estab Hist Dist ? Yes ( ) No (X)

14. District Potent'l? Yes (X) No ( )

15 Name of Established District

16. Thematic Category

17 Date(s) or Period
c. 1908

18 Style or Design

19. Architect or Engineer
M.F. Bell ?

20. Contractor or Builder
J.J. Neukomm

21. Original Use, if apparent
commercial

22. Present Use
commercial - shoe store

23 Ownership — Public ( ) Private (X)

24. Owner's Name & Address, if known
T.J. Neukomm
700 Court

25. Open to Public? Yes (X) No ( )

26. Local Contact Person or Organization

27. Other Surveys in Which Included

28. No. of Stories 2

29. Basement? Yes ( ) No ( )

30. Foundation Material
not visible

31. Wall Construction
brick

32. Roof Type & Material
flat; tar and gravel

33. No. of Bays
Front 3 Side n/a

34. Wall Treatment
stretcher bond

35. Plan Shape rectangular

36. Changes (Explain in #42) Addition ( ) Altered ( ) Moved ( )

37. Condition
Interior
Exterior very good

38. Preservation Underway? Yes ( ) No (X)

39. Endangered? By What? Yes ( ) No (X)

40. Visible from Public Road? Yes (X) No ( )

41. Distance from and Frontage on Road

42. Further Description of Important Features #36. New rear entrance with weathered batten and board siding and porch; a second-story window on the rear has been bricked-in; the first-story has been altered with what appears to be an aluminum sheet, glazed tile and plate glass.
#42. The cast iron corner pilasters, however, are still visible on the first-story. They are stamped. The second-story is painted brick, and has three round windows with laurel wreath . . . (see cont. page)



43 History and Significance According to T.J. Neukomm, J.J. Neukomm had this building built. The Neukomm Clothing Co. (for gentlemen) was established in 1908 by J.J. Neukomm. Mr. Neukomm advertized that his store carried a large and complete line of ready-to-wear clothing, hats, caps and neckwear. In 1912 the business had 10 employees.
(See continuation page.)

44 Description of Environment and Outbuildings Business district

45 Sources of Information
Photographic Information - Roll 19, #15, view to the NW
Photographer: B.L. Mabrey, 5/2/78
(See continuation page.)

46. Prepared by
P. Strawn

47 Organization
Fulton Survey

48. Date
5/78

49 Revision Date(s)

FULTON, MISSOURI

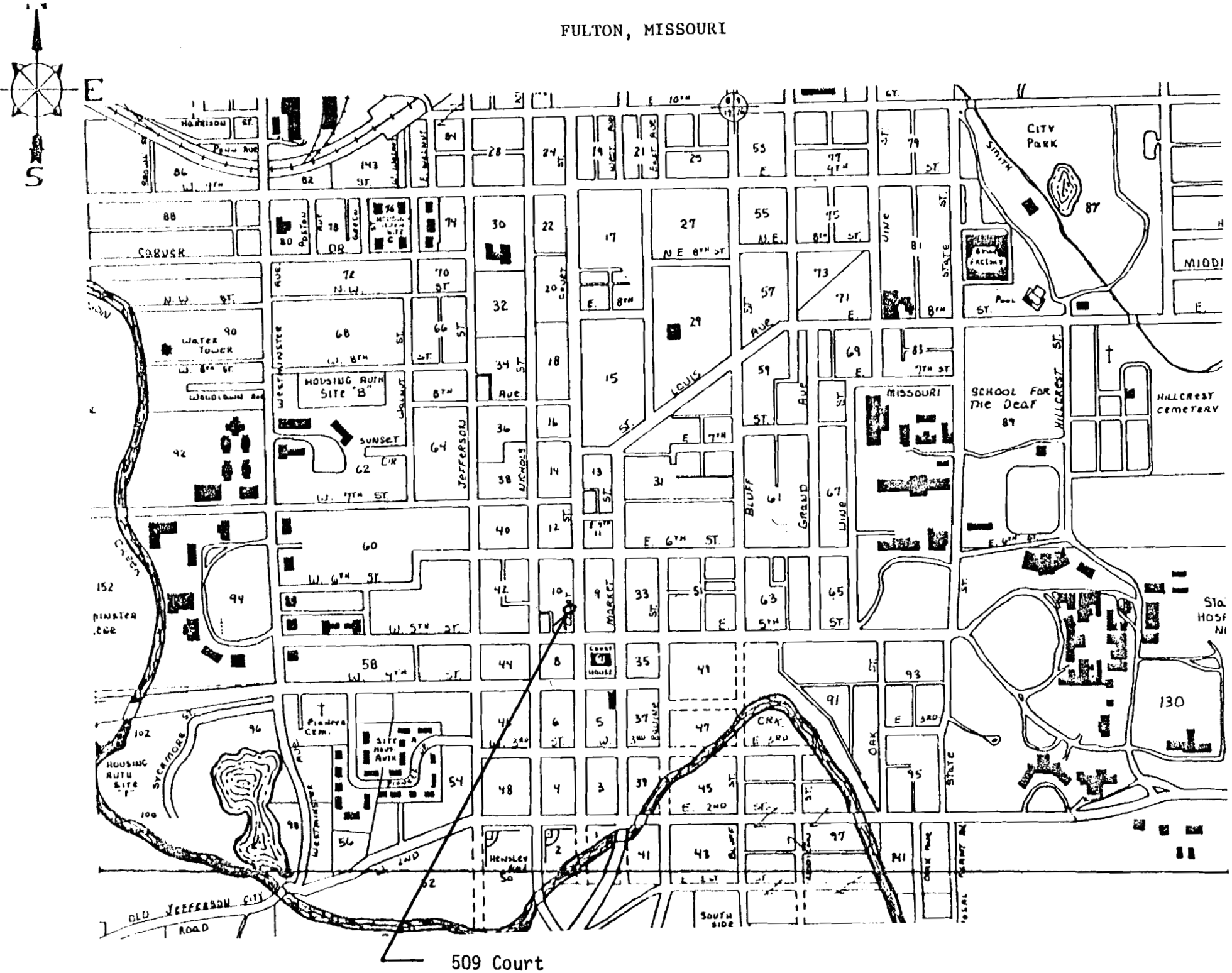

#42. (cont.)

surrounds and textured clear glass; brick forms corner second-story pilasters which are topped by pressed tin brackets with various decorative motifs on them; (the same kind of brackets are used on Dora's Fashion Shop next door, which also has brick corner pilasters); thus although the two buildings are quite different stylistically, they are still linked visually. The cornice has dentils and ball-type molding.

This is one of the most attractive commercial buildings on Court, and in addition it has been altered relatively little.

#43. (cont.)

J.J. Neukomm was born in Fulton in 1861. After he finished his education, he began to work as a tailor and went into the clothing business in 1886.

Morris Bell Neukomm took over the business later and continued it until 15 or 20 years ago when he retired.

Because this is one of the most attractive commercial buildings in Fulton and its little alteration it is assigned City Significance.

This building first appears on the 1910 Sanborn maps. The 1895 and 1902 Sanborn maps indicate that 509 and 511 Court were the site of the Grand Opera House; and in 1884 the City Hall was located on the same site.

#45. (cont.)

Fulton Missouri Souvenir; Past and Present Progress and Prosperity, c. 1912, p. 31

Sanborn maps: 1884-1930

Interview with T.J. Neukomm - 6/79

Office of Historic Preservation, P.O. Box 176, Jefferson City, Missouri 65101

HISTORIC INVENTORY

1 No

2 County
Callaway

3 Location of Negatives
Fulton City Hall

4 Present Name(s)
Dora's Fashion Shop

5 Other Name(s)
Montgomery-Bell Dry Goods Company

6 Specific Location 511 Court
The E112' of Lot 10, Blk. 10 New City Plat

7 City or Town (If Rural, Township & Vicinity)
Fulton

8 Site Plan with North Arrow

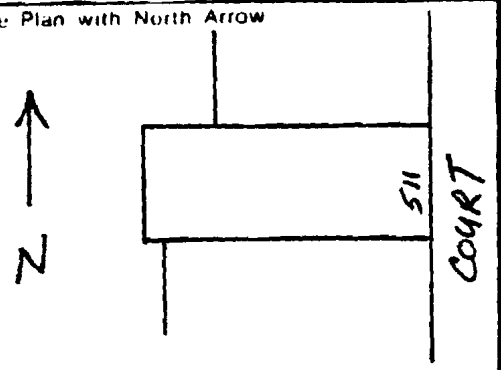

9 Coordinates UTM
Lat
Long

10 Site [ ] Structure [ ]
Building [X] Object [ ]

11 On National Register? Yes [ ] No [X]

12. Is It Eligible? Yes [X] No [ ]

13 Part of Estab Hist Dist ? Yes [ ] No [X]

14. District Potent'l? Yes [X] No [ ]

15 Name of Established District

16. Thematic Category

17 Date(s) or Period
1902

18 Style or Design

19. Architect or Engineer
attributed to M.F. Bell

20. Contractor or Builder

21. Original Use, if apparent
Dry goods store

22. Present Use
Dress shop

23 Ownership Public [ ] Private [X]

24. Owner's Name & Address, if known
Mattie Belle Tucker et al.
917 Court

25. Open to Public? Yes [X] No [ ]

26. Local Contact Person or Organization

27. Other Surveys in Which Included

28. No. of Stories 2

29. Basement? Yes [X] No [ ]

30. Foundation Material
stone, concrete

31. Wall Construction
brick

32. Roof Type & Material
flat;tar,gravel

33. No. of Bays Front n/a Side n/a

34. Wall Treatment
See #42 below

35. Plan Shape rectangular

36. Changes (Explain in #42) Addition [ ] Altered [X] Moved [ ]

37. Condition
Interior
Exterior good

38. Preservation Underway? Yes [ ] No [X]

39. Endangered? By What? Yes [ ] No [X]

40. Visible from Public Road? Yes [X] No [ ]

41. Distance from and Frontage on Road

42. Further Description of Important Features #36. New entrance on rear has board and batten siding; first-story has been altered with plate glass, corrugated aluminum and a flat aluminum awning #42. Second-story is beige colored brick laid in stretcher bond and has a pressed-tin(?) cornice with three rows of varying dentils; large metal brackets articulate the corners of the building and match those used on the building 509 Court. (See continuation page)



43 History and Significance The Montgomery-Bell Dry Goods Company was established in 1902. Dress goods, silks, white goods, linens, flannels, comforts, blankets, underwear, hosiery, yarn, gloves, embroideries, laces, carpets, ready-to-wear garments and shoes were sold in the store. 509 and 511 Court were formerly the site of the Grand Opera House (as indicated on the 1895 and 1902 Sanborn maps). The City Hall was located at this site in 1884.

44 Description of Environment and Outbuildings Business district

45 Sources of Information
Photographic Information - Roll 19, #18, view to the NW
Photographer: B.L. Mabrey, 5/2/78
(See continuation page.)

46. Prepared by
P.Strawn

47. Organization
Fulton Survey

2 County

4 Present Name(s)

5 Other Name(s)

FULTON, MISSOURI

511 Court

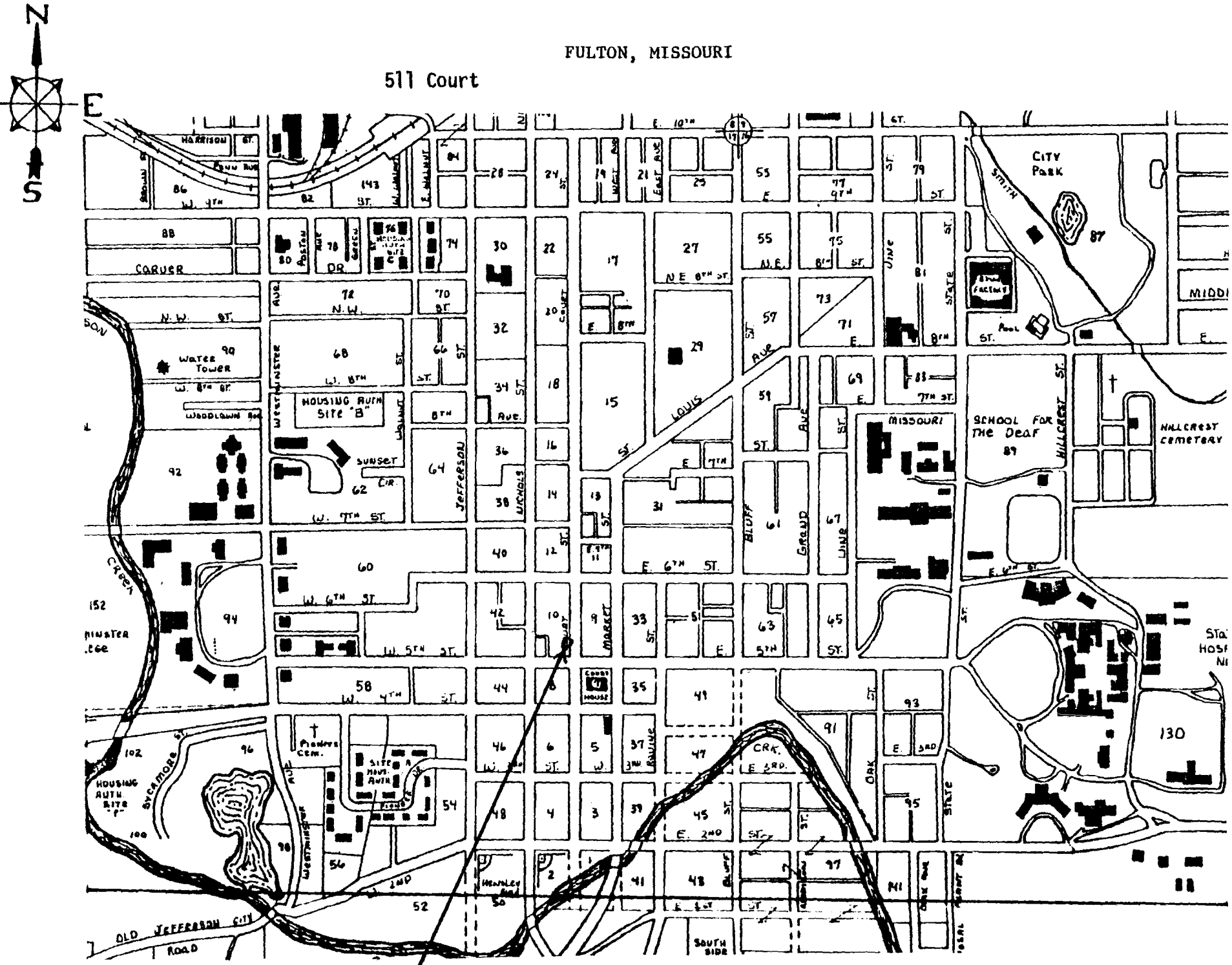

511 Court

#42. (cont.)

Two identical crosses flank the window grouping of four flat-arched windows with a continuous stone lintel above and a continuous stone sill below. Narrow cast iron pilasters separate the windows.

#45. (cont.)

Fulton Missouri Souvenir; Past and Present Progress and Prosperity, c. 1912, p. 27-28

Sanborn maps: 1884-1930 (Fulton)

Office of Historic Preservation, P.O. Box 176, Jefferson City, Missouri 65101

HISTORIC INVENTORY

1 No.

County: Callaway

3 Location of Negatives: Fulton City Hall

4 Present Name(s): General Electric Appliance Store; Depping's Fabrics; Wickell's TV and Records

5 Other Name(s): Wood Black Dry Goods Company (514 Court); J.T. Woods Restaurant and Fishhouse, etc.

6 Specific Location: 512-516 Court
Lots 9,8,7, Blk. 9
New City Plat

7 City or Town: Fulton — If Rural, Township & Vicinity

8 Site Plan with North Arrow

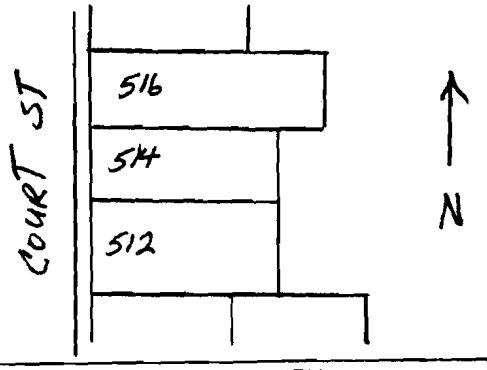

9 Coordinates: UTM
Lat
Long

Site: ☐ Building: X Structure: ☐ Object: ☐

11 On National Register? Yes ☐ No X

12. Is It Eligible? Yes X No ☐

13 Part of Estab Hist Dist ? Yes ☐ No X

14. District Potent'l? Yes X No ☐

15 Name of Established District

16. Thematic Category

17 Date(s) or Period: 1882

18 Style or Design: French Second Empire Influence

19. Architect or Engineer

20. Contractor or Builder: Henry Bauer

21. Original Use, if apparent: commercial

22. Present Use: commercial

23 Ownership: Public ☐ Private X

24. Owner's Name & Address, if known: see #42 below

25. Open to Public? Yes X No ☐

26. Local Contact Person or Organization

27. Other Surveys in Which Included

28. No. of Stories: 2

29. Basement? Yes ☐ No ☐

30. Foundation Material: probably stone

31. Wall Construction: brick

32. Roof Type & Material: flat; tar, gravel

33. No. of Bays: Front 3 (10) Side n/a

34. Wall Treatment: see #42 below

35. Plan Shape: rectangular

36. Changes (Explain in #42): Addition ☐ Altered X Moved ☐

37. Condition: Interior ____ Exterior: good-fair

38. Preservation Underway? Yes ☐ No X

39. Endangered? By What? Yes ☐ No X

40. Visible from Public Road? Yes X No ☐

41. Distance from and Frontage on Road

42. Further Description of Important Features

#24. 512 - Mattie Tucker, 917 Court, Lot 9, Blk. 9, New City Plat
514 - James Tucker, 1 E. 10th, Lot 8, Blk. 9, New City Plat
516 - Joseph C. Wickell, 1111 Grand, Lot 7, Blk. 9, New City Plat

#36. The first-floor has been altered and is treated variously with either brick or corrugated aluminum siding.
(See continuation page.)



43 History and Significance: In 1917, 512 was a barbershop; 514 was a tailor's shop and 516 was a music store with a photography studio on the second floor. In 1910 and 1902, the only difference from 1917 that is apparent on the Sanborn map, was that 516 was a jewelry store on the first-floor. In 1895, 512 was vacant.
(See continuation page.)

44 Description of Environment and Outbuildings: Business district

45 Sources of Information
Photograhic Information - Roll 19, #35, view to the SE
Photographer: B.L. Mabrey, 5/2/78
(See continuation page.)

46. Prepared by: P. Strawn

47 Organization: Fulton Survey

48. Date | 49. Revision Date(s)

FULTON, MISSOURI

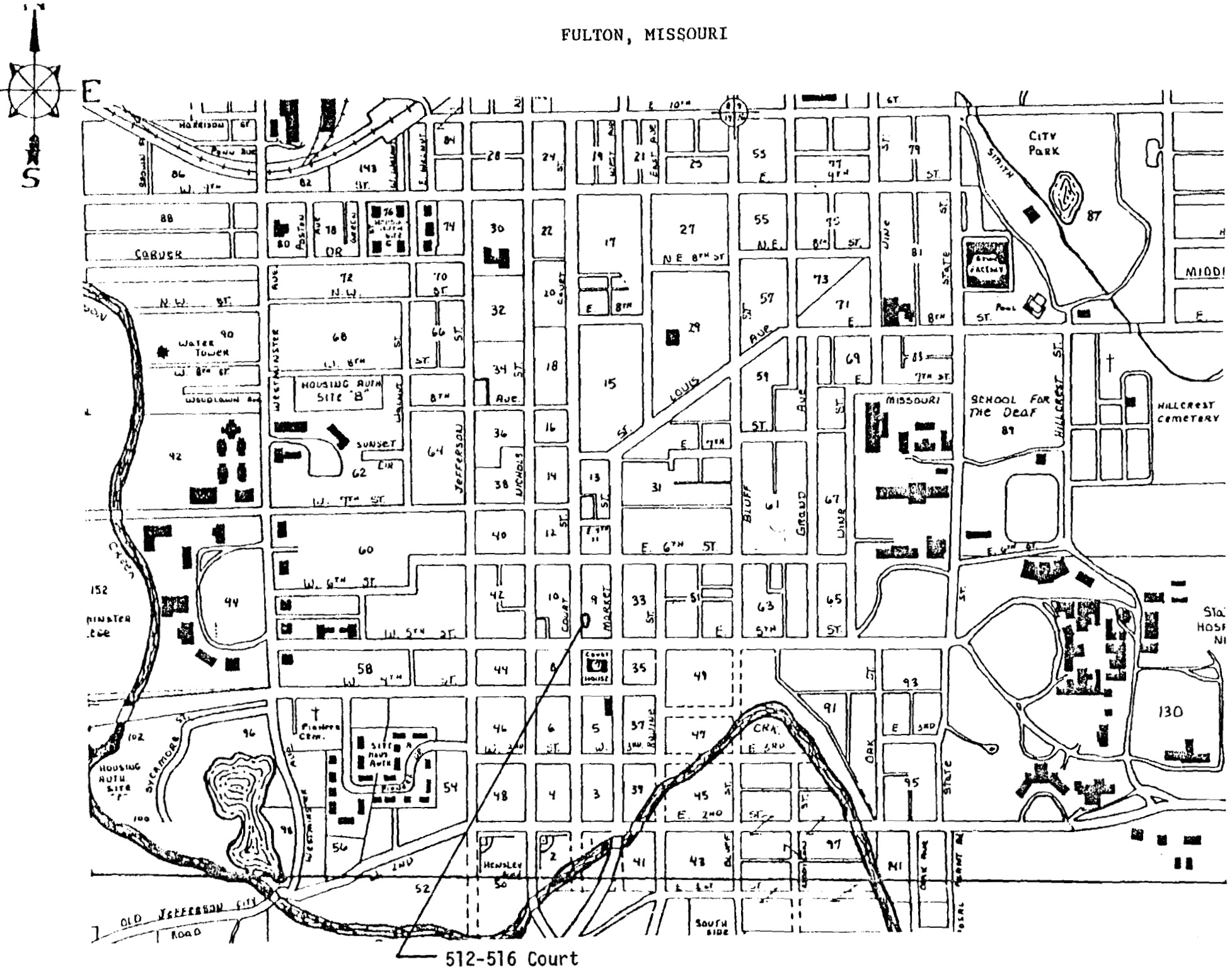

#42. The facade begins with a grey and greenish slate area with round arched louvered vents; it resembles a mansard roof; unfortunately tar from a re-roofing has been dripped on some of the shingles on the left (N) side. The second-story is painted brick and has ten segmental arch windows with protruding keystones. Some of the bricks have been damaged where signs apparently were once attached.

#43. (cont.)

In 1890, 512 was an oyster saloon, 514 was a tailor's shop and 516 was a jewelry store, and a photography studio on the second floor. In 1884, 512 was an oyster saloon, with a doctor's office on the second floor, 514 was a tailor's shop, with a dentist's office on the second floor, and 516 was the post office, and a jewelry store on the first floor and a milliner's shop on the second floor.

In 1908, the Wood Black Dry Goods Company was established at 514 Court St. Mr. Black stocked both ladies' and gents' furnishing goods, dry goods, carpets, rugs, mattings and notions and also conducted a tailoring department.

Wood Black was born in Callaway County in 1881 and was educated in the Fulton Public Schools.

Roger B. Wood, an osteopath had an office at 514 Court, in 1912. He began practice c. 1899. He was born in Callaway County in 1861, and was educated in the rural Callaway Co. schools and at the Strother Institute in Monroe Co. He graduated from the Missouri School of Osteopathy at Kirksville, Mo. and then taught for a year at the Strother Institute and for two years in the Callaway Co. schools. He practiced osteopathy for five years in Salisbury, Mo. before coming to Fulton. He was a member of the I.O.O.F. and the M.W.A.

This facade could be greatly improved with proper restoration and a more unified and harmonious treatment of the three facades. It has Neighborhood Significance in its present condition; but this rating could be improved.

#45. (cont.)

Sanborn maps: 1884-1930

Fulton Missouri Souvenir; Past and Present Progress and Prosperity, c. 1912, p. 29,13.

Callaway Gazette, vol. 2, June 9, 1882; June 16, 1882; July 7, 1882



(John) McGregor, Tailor, formerly located at 514 Court
(left to right: Henry Van Reen, Col. Reed, William McGregor, and John McGregor)
(#122, from the Kingdom of Callaway Historical Society)

Office of Historic Preservation, P. O. Box 176, Jefferson City, Missouri 65102

HISTORIC INVENTORY

1 No.

2 County: Callaway

3 Location of Negatives: Fulton City Hall

4 Present Name(s): Tutt's Men's Wear

5 Other Name(s): Baker and Scruggs

6 Specific Location: 513 Court

The E 110' of Lot 9, Blk. 10 New City Plat

7 City or Town: Fulton — If Rural, Township & Vicinity

8 Site Plan with North Arrow

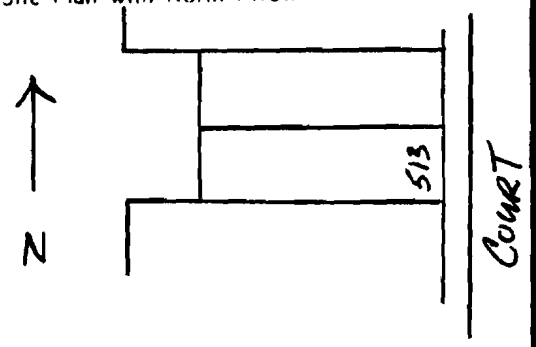

9 Coordinates: Lat / Long — UTM

10 Site [ ] Structure [ ] Building [X] Object [ ]

11 On National Register? Yes [ ] No [X]

12. Is It Eligible? Yes [X] No [ ]

13 Part of Estab Hist Dist ? Yes [ ] No [X]

14. District Potent'l? Yes [X] No [ ]

15 Name of Established District

16. Thematic Category

17 Date(s) or Period: c. 1910

18 Style or Design

19. Architect or Engineer

20. Contractor or Builder

21. Original Use, if apparent: commercial

22 Present Use: commercial-men's clothing

23 Ownership: Public [ ] Private [X]

24. Owner's Name & Address, if known: B.G. Tutt, 327 W. 7th

25. Open to Public? Yes [X] No [ ]

26. Local Contact Person or Organization

27 Other Surveys in Which Included

28. No. of Stories: 2

29. Basement? Yes [X] No [ ]

30. Foundation Material: not apparent

31. Wall Construction: brick

32. Roof Type & Material: flat;tar,gravel

33. No. of Bays: Front 4 Side n/a

34. Wall Treatment: see #42 below

35. Plan Shape: rectangular

36. Changes (Explain in #42): Addition [X] Altered [X] Moved [ ]

37. Condition: Interior ____ Exterior good

38. Preservation Underway? Yes [ ] No [X]

39. Endangered? By What? Yes [ ] No [X]

40. Visible from Public Road? Yes [X] No [ ]

41. Distance from and Frontage on Road

42. Further Description of Important Features: #36. New rear entrance with porch with wood shingle roof material; board and batten wall treatment on the second-story and,brick and plate glass on the first-story. First-story facade has been altered with new red brick and plate glass and a false mansard "roof" with cedar shake shingle siding.
#42. The upper story has been sandblasted; four windows joined by a continuous stone hood molding; . . . (see cont. page.)



43 History and Significance: In 1910 a books and wallpaper store first appeared at this site, according to the Sanborn maps; in 1902 and 1895 a "gents furnishing" store was located here. In 1890 a dry goods store was located here and 1884 the building on this site had a dry goods store with a printing business on the second floor.
(See continuation page).

44 Description of Environment and Outbuildings: Business district

45 Sources of Information
Photographic Information - Roll 19, #19, view to the W
Photographer: B.L. Mabrey, 5/2/78
(See cont. page.)

46. Prepared by: P. Strawn

47 Organization: Fulton Survey

48. Date

49 Revision Date(s)

FULTON, MISSOURI

513 Court

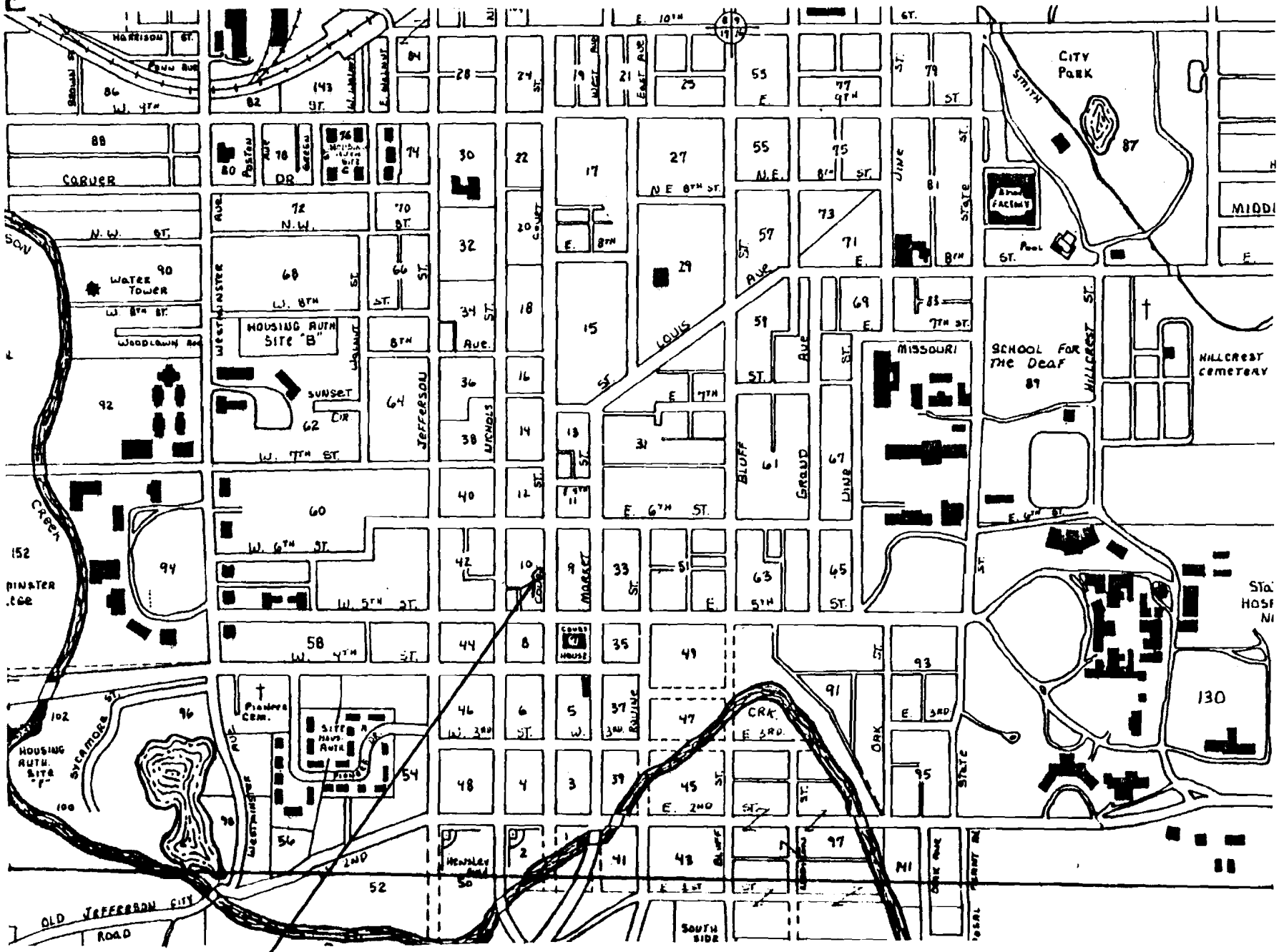

513 Court

#42. (cont.)

some of the windows have shutters; above the windows is a row of corbeling.

#43. (cont.)

A photograph of the New Bloomfield Band published in the Missouri Historical Review, Fall, 1978 dated 1899 - Callaway Fair, suggests that this was the site of Watson Grocery Company - a building different from this; the Montgomery-Bell Dry Goods was located to the S in a different building; the building N of this is as it was.

R.O. Baker and R.W. Scruggs established a book business (here ?), c. 1910 where they carried "an extensive stock of books and stationery, school supplies and wall paper". Their specialty was wall paper hanging and interior decorating. And they advertised having a "large and complete line of the latest patterns in wall paper, mouldings and decorations of all kinds. . . at moderate prices."

R.O. Baker was born in Callaway County in 1886. He was educated in Callaway County and was a member of the Elks.

R.W. Scruggs was born in 1881 in Callaway County.

#45. (cont.)

Sanborn maps: 1884-1930

Fulton Missouri Souvenir; Past and Present Progress and Prosperity, c. 1912, p. 23



Court St, 500 block, View to the Southwest
(#106, from the Kingdom of Callaway Historical Society)



500 block of Court St., view to the Southwest (#120, from the Kingdom of Callaway Historical Society)

Office of Historic Preservation, P.O. Box 176, Jefferson City, Missouri 65101

HISTORIC INVENTORY

1 No

County: Callaway

3 Location of Negative: Fulton City Hall

4 Present Name(s): W.E. Blattner and Son Ladies' Wear

5 Other Name(s): J.W. Cook's Hardware Store ?

6 Specific Location: 515 Court
The E 110' of Lot 8, Blk. 10
New City Plat

7 City or Town: Fulton — Rural Township & Vicinity:

8 Site Plan with North Arrow

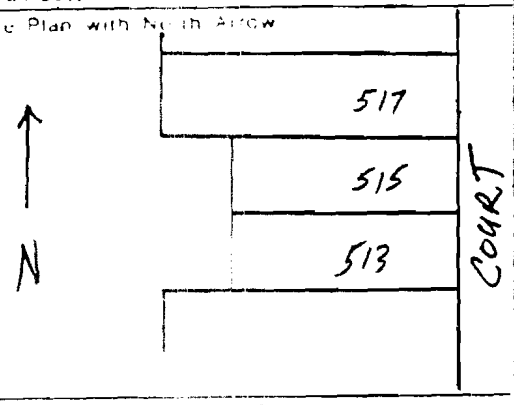

9 Coordinates: UTM
Lat
Long

Site Building X — Structure — Object

11 On National Register? Yes — No X

12 Is It Eligible? Yes X — No

13 Part of Estab Hist Dist? Yes — No X

14 District Potential? Yes X — No

15 Name of Established District

16 Thematic Category

17 Date(s) or Period: before 1899

18 Style or Design: Italianate

19 Architect or Engineer

20 Contractor or Builder

21 Original Use, if apparent: commercial

22 Present Use: women's clothing store

23 Ownership: Public — Private X

24 Owner's Name & Address, if known
Mrs. Elmer Blattner's heir
201 E. 9th

25 Open to Public? Yes X — No

26 Local Contact Person or Organization

27 Other Surveys in Which Included

28 No of Stories: 2/1

29 Basement? Yes — No

30 Foundation Material: rubble stone & concrete

31 Wall Construction: brick

32 Roof Type & Material: flat; tar and gravel

33 No of Bays: Front 3 — Side n/a

34 Wall Treatment: see #42 below

35 Plan Shape: rectangular

36 Changes (Explain in #42): Addition — Altered X — Moved

37 Condition: Interior — Exterior: good

38 Preservation Underway? Yes — No X

39 Endangered? By What? Yes — No X

40 Visible from Public Road? Yes X — No

41 Distance from and Frontage on Road

42 Further Description of Important Features: #36. The lower story has been altered with plate glass and aluminum; a wrought iron false balcony has been used as decoration on the middle second-story window. #42. The second-story facade is brick painted white. The cornice is decorated with curved dentils and brackets created with bricks; below that are two belt courses made of slightly protruding bricks. The segmental arch windows have bracketed hoodmolds made of brick and stone lug sills.



43 History and Significance: In 1917, 515 Court was a dry goods and boot and shoe store. In 1910 it was a hardware store. Between 1884 and 1902 it was a hardware store on the first floor and a tin shop on the second floor. J.W. Cook established a hardware store c. 1903 on Court Street. The 1912 Fulton Souvenir stated that this business was located at 507 Court Street, however the Sanborn maps indicate that in 1910 . . . (see continuation page)

44 Description of Environment and Outbuildings: Business district

45 Sources of Information
Photographic Information - Roll 19, #20, view to the NW
Photographer: [illegible] Mabrey, 5/2/78
(See continuation page.)

46 Prepared by: P. Strawn

47 Organization: Fulton Survey

48 Date(s) of Survey/Revision: 5/78

FULTON, MISSOURI

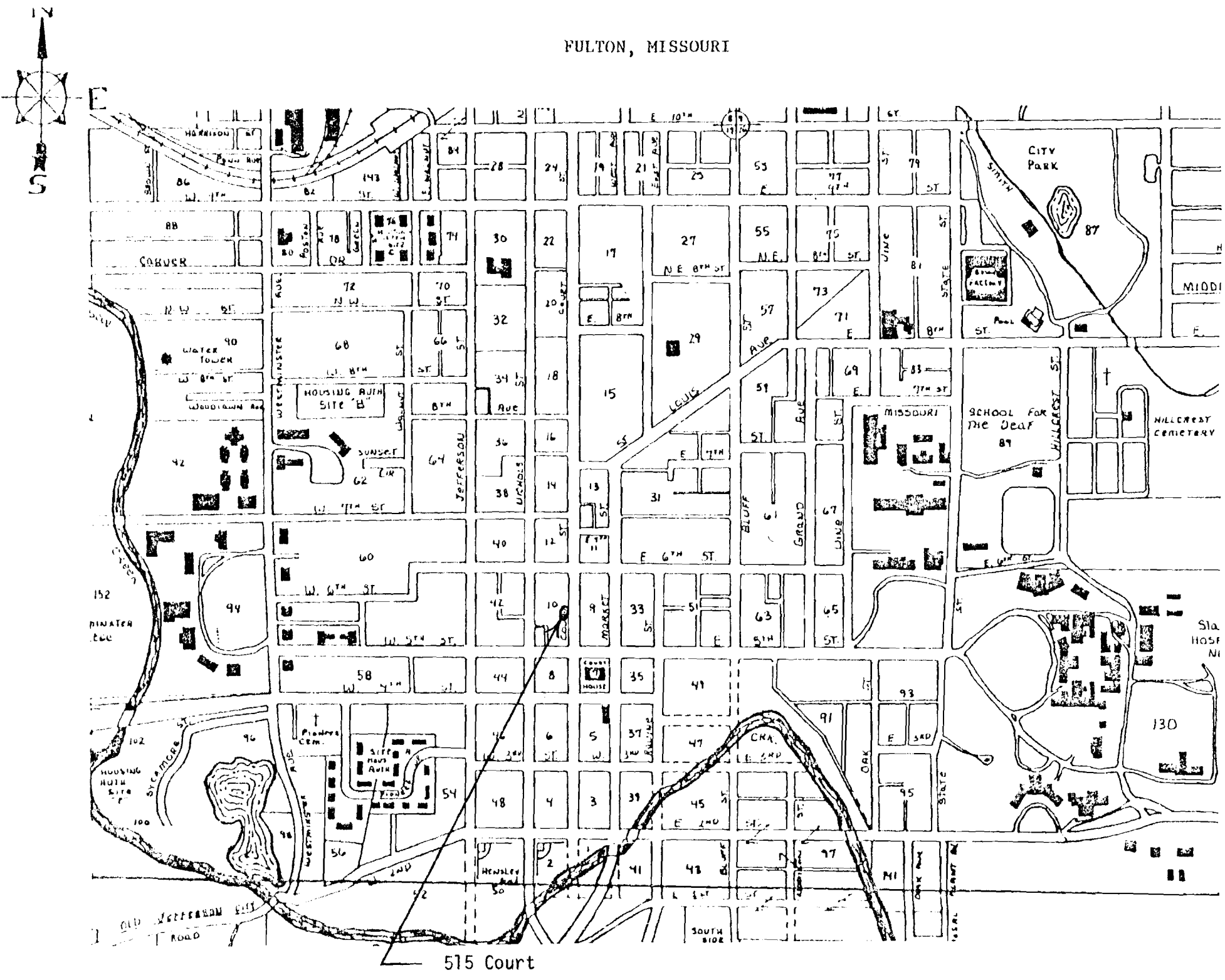

#43. (cont.)

the building located at 507 Court was used as a clothing-tailoring business. It is thus possible that Mr. Cook's Hardware was located here at 515 Court rather than at 507 Court.

Mr. Cook sold shelf and builders hardware, stoves, sporting goods, e.g. guns, fishing tackle, cutlery and granite, nickel, tinware and bathroom fixtures.

J.W. Cook was born in Williamsburg, in Callaway County, in 1863. He was educated in the rural schools and engaged in farming and stock raising. In 1912 he was described as "a man of pleasing personality and a business man of sterling worth". John Cook may have lived at either 907 or 915 Court, according to Mrs. J. Roy Tucker. He may have been a partner in his hardware business with Homer Rood.

#45. (cont.)

Sanborn maps: 1884-1930

Fulton Missouri Souvenir; Past and Present Progress and Prosperity, c. 1912

Office of Historic Preservation, P.O. Box 176, Jefferson City, Missouri 65101

HISTORIC INVENTORY

1 No.

County: Callaway

3 Location of Negatives: Fulton City Hall

4 Present Name(s): Mattingly's Department Store

5 Other Name(s):

6 Specific Location: 517-521 Court

Lot 5,6,7 of Blk. 10
New City Plat

7 City or Town (Rural, Township & Vicinity): Fulton

8 Site Plan with North Arrow

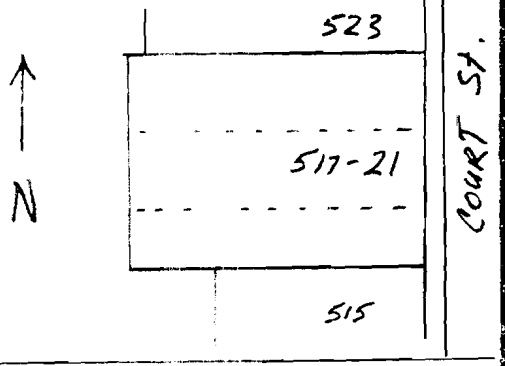

9 Coordinates: Lat / Long / UTM

Site: Building X | Structure | Object

11 On National Register? Yes / No X

12 Is It Eligible? Yes X / No

13 Part of Estab Hist Dist? Yes / No X

14 District Potential? Yes X / No

15 Name of Established District

16 Thematic Category

17 Date(s) or Period

18 Style or Design

19 Architect or Engineer

20 Contractor or Builder

21 Original Use, if apparent: variety store

22 Present Use: variety store

23 Ownership: Public / Private X

24 Owner's Name & Address, if known
Tom A. Herndon and Wife
309 Chestnut, Fulton, Mo.

25 Open to Public? Yes X / No

26 Local Contact Person or Organization

27 Other Surveys in Which Included

28 No. of Stories: 2

29 Basement? Yes X / No: full

30 Foundation Material: ?

31 Wall Construction: brick

32 Roof Type & Material: flat; tar, gravel

33 No. of Bays: Front n/a Side n/a

34 Wall Treatment: see #42 below

35 Plan Shape: rectangular

36 Changes (Explain in #42): Addition / Altered X / Moved

37 Condition: Interior / Exterior good-fair

38 Preservation Underway? Yes / No X

39 Encangered? By What? Yes / No X

40 Visible from Public Road? Yes X / No

41 Distance from and Frontage on Road

42 Further Description of Important Features: Corrugated aluminum facade; flat roofed awning; plate glass-firststory; on the interior-two walls have been removed creating the three original buildings; the original decorative pressed tin ceilings are still intact, however.



43 History and Significance: In 1917, 517 was a clothing store, 519 was a book store and 521 was a jewelry store. In 1910, 517 was a grocery store, 519 was a book store and 521 was a boot and shoe store. In 1902 and 1895, 517 was a grocery and queensware store, 519 was a books, stationery and wallpaper store and 521 was a boot and shoe store.
(See continuation page.)

44 Description of Environment and Outbuildings: Business district

45 Sources of Information
Photographic Information - Roll 19, #21, view to the NW
Photographer: B.L. Mabrey, 5/2/78
(See continuation page.)

46 Prepared by: P. Strawn

47 Organization: Fulton Survey

48 Date / Revision Date(s)

FULTON, MISSOURI

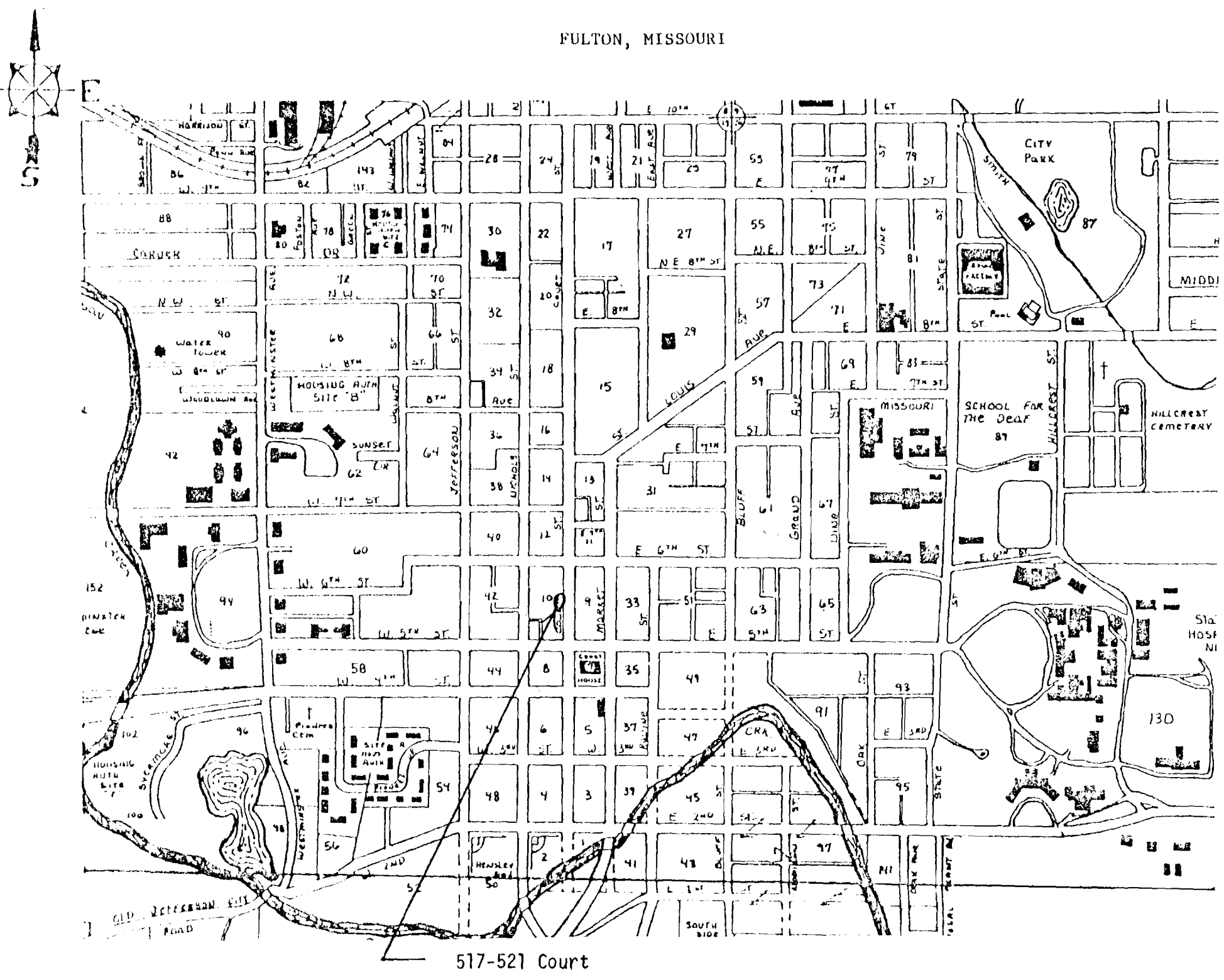

#43. (cont.)

Three new buildings of about the same size may have been built between 1890 and 1895. In 1890, 517 was a grocery store, 519 was a book store and picture frames were sold in it on the second-floor;and 521 was a boot and shoe store. In 1884, 517 was a grocery store, 519 was a book store on the first-floor and a printing shop on the second-floor, and 521 was a dry goods and notions store on the first-floor and a clothing store on the second-floor.

#45. (cont.)

Sanborn maps: 1884-1930

Office of Historic Preservation, P.O. Box 176, Jefferson City, Missouri 65101

HISTORIC INVENTORY

1 No

County: Callaway

3 Location of Negatives: Fulton City Hall

4 Present Name(s): Taylor's Jewelry

5 Other Name(s): formerly Dale's Shoe Store (1968)
Dunavant's Drug Store (lt. 1950's)

6 Specific Location: 518 Court

S Part of Lot 101, Blk. 9
New City Plat

7 City or Town / Rural Township & Vicinity: Fulton

8 Site Plan with North Arrow

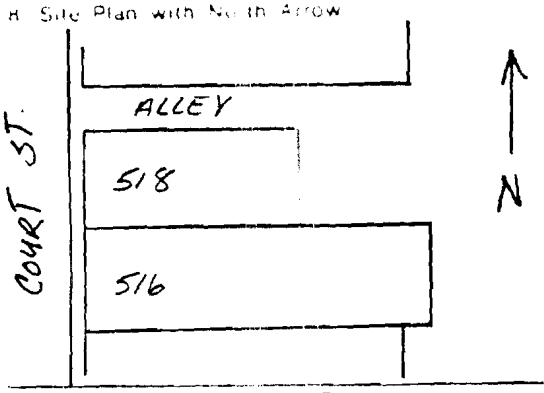

9 Coordinates: Lat / Long / UTM

Site: Building X / Structure / Object

11 On National Register? Yes / No X

12 Is It Eligible? Yes X / No

13 Part of Estab Hist Dist? Yes / No X

14 District Potential? Yes X / No

15 Name of Established District

16 Thematic Category

17 Date(s) or Period: 1884-1890

18 Style or Design: High Victorian with Classical detailing

19 Architect or Engineer

20 Contractor or Builder

21 Original Use, if apparent: commercial

22 Present Use: commercial - jewelry store

23 Ownership: Public / Private X

24 Owner's Name & Address, if known:
Ernest Ray Taylor and Wife
1002 Herring

25 Open to Public? Yes X / No

26 Local Contact Person or Organization

27 Other Surveys in Which Included

28 No of Stories: 2

29 Basement? Yes / No X

30 Foundation Material: not visible

31 Wall Construction: brick

32 Roof Type & Material: flat; tar and gravel

33 No of Bays: Front 4 Side n/a

34 Wall Treatment: see #42 below

35 Plan Shape: rectangular

36 Changes (Explain in #42): Addition / Altered X / Moved

37 Condition: Interior ____ Exterior good

38 Preservation Underway? Yes / No X

39 Endangered? By What? Yes / No X

40 Visible from Public Road? Yes X / No

41 Distance from and Frontage on Road



42 Further Description of Important Features: #36. The building was remodeled in 1977. The first floor facade has been altered greatly with brick and a metal (1970's style) mansard; the siding on the upper floors appears to be an addition - the second level siding is vertical wood paneling painted white; the upper level is covered with siding that resembles rock-faced brick. The second-story windows with white aluminum storm windows may not be original. (See continuation page.)

43 History and Significance: Former owners since 1968 include: Carrol K. Crews, 526 Court and Janie Yates Crews, 612 Court. In 1910 and 1917, 518 Court was a drug store and a lodge on the third-story. By 1910 a one-story addition had been added at the rear of the building. In 1902 the first-floor was a drug store, the second-floor was a dentist's office and the third-story was a lodge. (See continuation page.)

44 Description of Environment and Outbuildings

45 Sources of Information:
Photographic Information - Roll 19, #34, view to the SE
Photographer: B.L. Mabrey, 5/2/78
(See continuation page.)

46 Prepared by: P. Strawn

47 Organization: Fulton Survey

48 Date

FULTON, MISSOURI

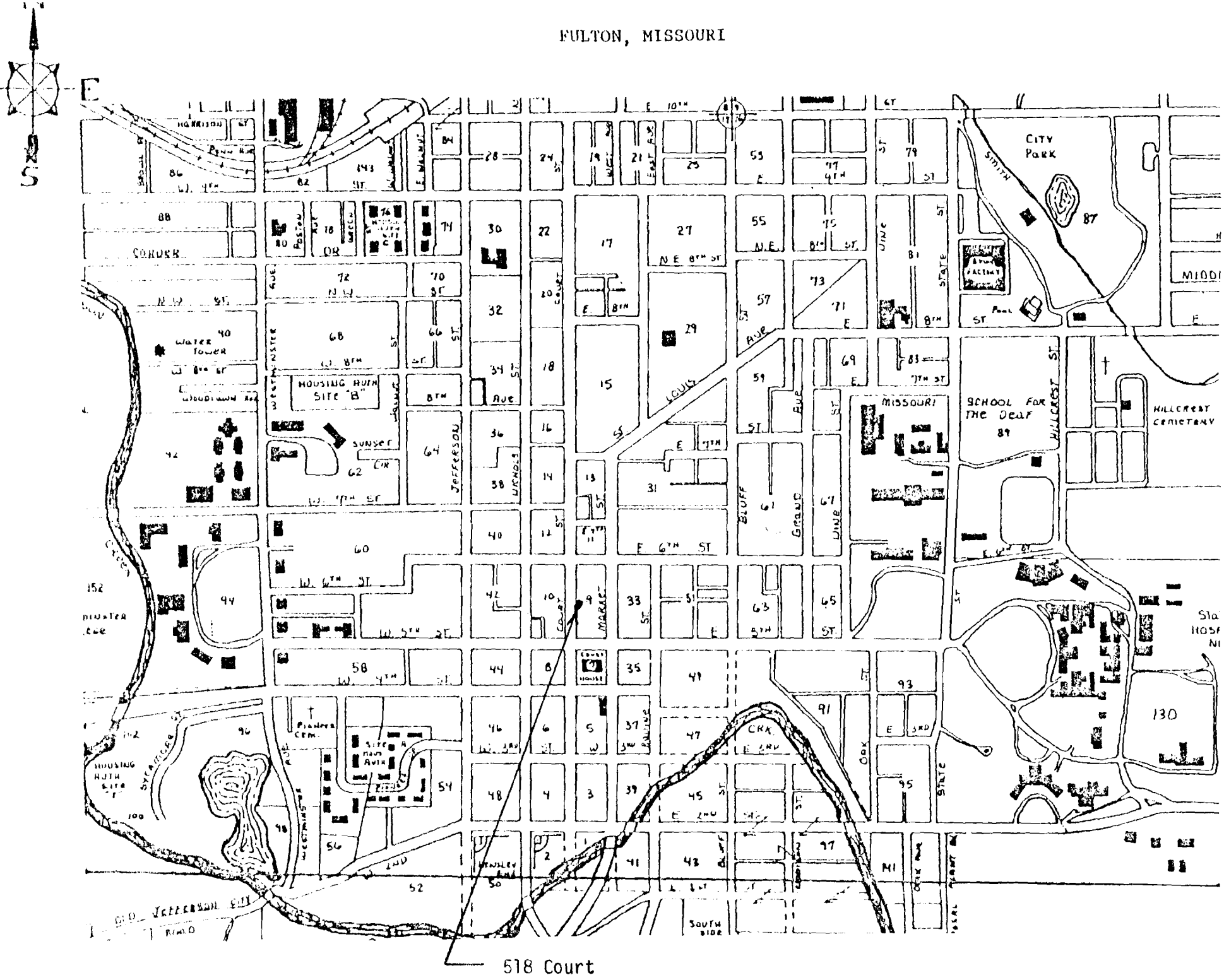

#42. This building has a bracketed cornice with an acanthus-like molding at the edge of the roof; superimposed pilasters are located at each corner; three attenuated columns are located on the second level of the facade.

#43. (cont.)

In 1895 the first-floor was a barber shop; the second and third floors were the same as above. In 1890, this was the site of the Post Office; it had moved here from next door, 516 Court, where it was in 1884.

Neighborhood Significance - this building contributes significantly to the integrity of the neighborhood.

#45. (cont.)

Sanborn maps: 1884-1930

Records in the County Assessor's Office

Office of Historic Preservation, P. O. Box 176, Jefferson City, Missouri 65102

HISTORIC INVENTORY

1 No

2 County
Callaway

3 Location of Negatives
Fulton City Hall

4 Present Name(s)

5 Other Name(s)
formerly P.N. Hirsch & Company (1978)

6 Specific Location 520-522 Court

Part of Lot 6, Blk. 9
New City Plat

7 City or Town If Rural, Township & Vicinity
Fulton

8 Site Plan with North Arrow

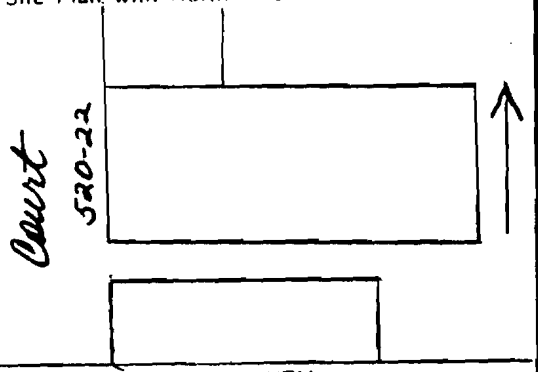

9 Coordinates UTM
Lat
Long

Site ( ) Structure ( )
Building (X) Object ( )

10 On National Register? Yes ( ) No (X)

11 Is It Eligible? Yes (X) No ( )

12 Part of Estab Hist Dist? Yes ( ) No (X)

13 District Potential? Yes (X) No ( )

14 Name of Established District

16. Thematic Category

17 Date(s) or Period
1968

18 Style or Design

19. Architect or Engineer

20. Contractor or Builder

21. Original Use, if apparent
commercial

22. Present Use
vacant

23 Ownership Public ( ) Private (X)

24. Owner's Name & Address, if known
D.H. Sutterfield et al.
114 Reed Street, Fulton

25. Open to Public? Yes ( ) No ( )

26. Local Contact Person or Organization

27. Other Surveys in Which Included

28. No. of Stories 1

29. Basement? Yes (X) No ( )
unfinished

30. Foundation Material
concrete

31. Wall Construction
concrete block

32. Roof Type & Material
flat;tar,gravel

33. No. of Bays
Front 3 Side n/a

34. Wall Treatment yellow
brick-stretcher bond

35. Plan Shape rectangular

36. Changes (Explain in #42) Addition ( ) Altered ( ) Moved ( )

37. Condition
Interior
Exterior good

38. Preservation Underway? Yes ( ) No (X)

39. Endangered? Yes ( ) No (X)
By What?

40. Visible from Public Road? Yes (X) No ( )

41. Distance from and Frontage on Road

42. Further Description of Important Features

Extremely obtrusive one story building.



43 History and Significance

522 Court was the site of the Callaway Hardware Company in 1912, of which D.W. Whanger and William T. McClure were the proprietors.

(See continuation page.)

44 Description of Environment and Outbuildings Business district

45 Sources of Information

Photographic Information - Roll 19, #33, view to the E
Photographer: B.L. Mabrey, 5/2/78

(See continuation page.)

46. Prepared by
P. Strawn

47. Organization
Fulton Survey

48. Date 49 Revision Date(s)

FULTON, MISSOURI

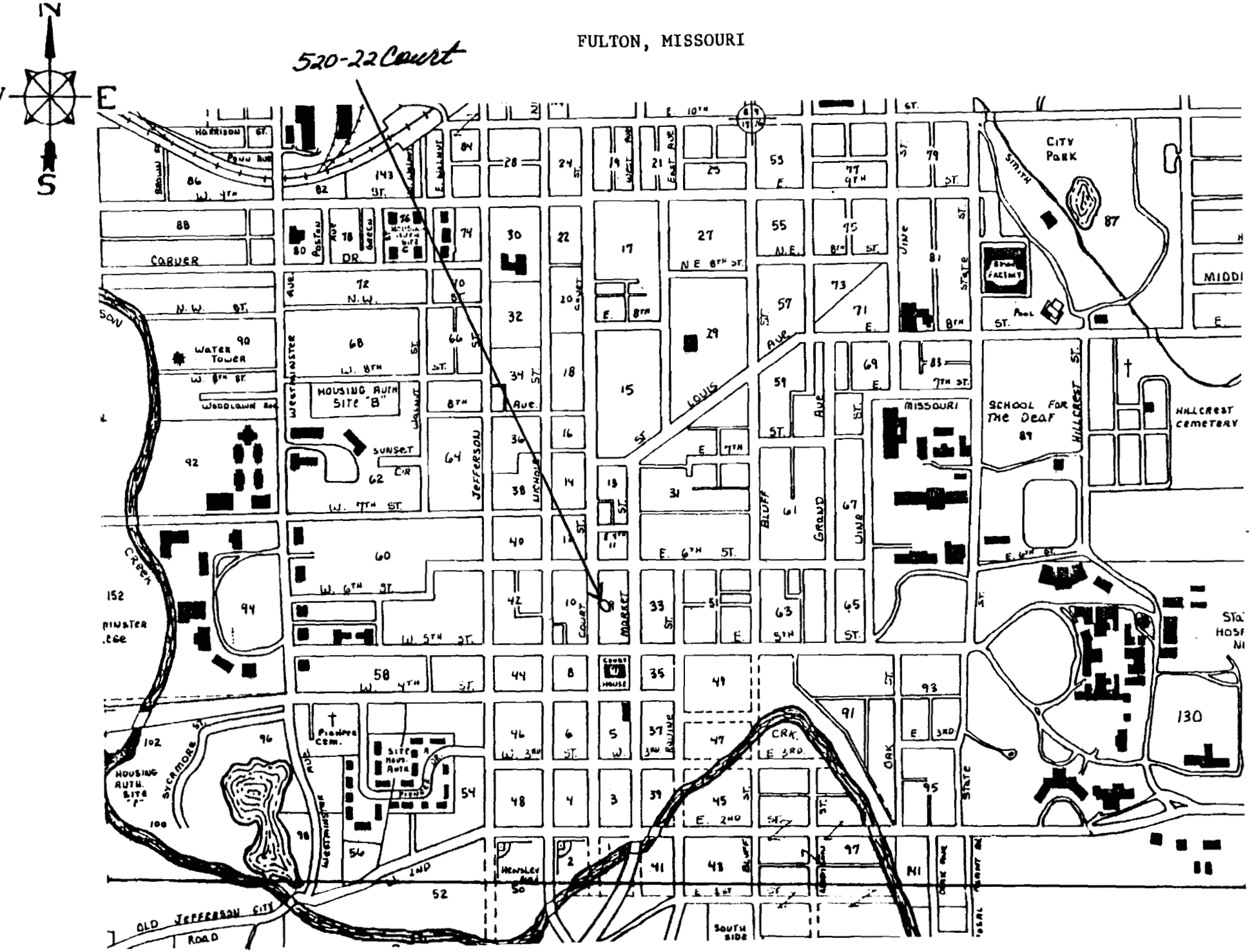

520-522 Court

#43. (cont.)

D.W. Whanger was born in Callaway County in 1860. He attended College in Fayette before going into the hardware business. He was a member of the Methodist Church and the Masons. He lived at 711 Jefferson.

William T. McClure was also born in Callaway County in 1860. He attended rural schools in Callaway County and spent his early life in the farming and stock-raising business. Later, he spent two years in the general merchandising business in Boydsville. He was a member of the M.W.A.

#45. (cont.)

Sanborn maps: 1910-30.

Fulton Missouri Souvenir; Past and Present Progress and Prosperity, c. 1912, p. 9.

Office of Historic Preservation, P. O. Box 176, Jefferson City, Missouri 65102

HISTORIC INVENTORY

1 No

2 County
Callaway

3 Location of Negatives
Fulton City Hall

4 Present Name(s)
Stewart Book Store

5 Other Name(s)
formerly Payne and Henderson Shoe Store

6 Specific Location 523 Court
The E 110' of Lot 4, Blk. 10
New City Plat

7 City or Town If Rural, Township & Vicinity
Fulton

8 Site Plan with North Arrow

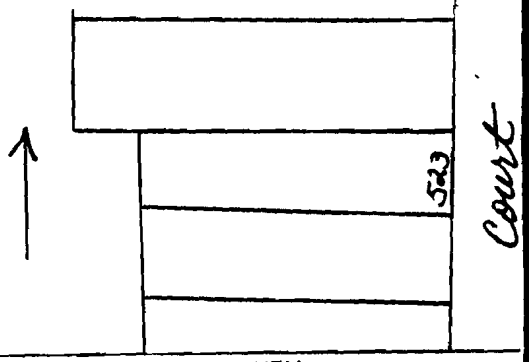

9 Coordinates UTM
Lat
Long

Site ☐ Structure ☐
Building ☒ Object ☐

10 On National Register? Yes ☐ No ☒

12. Is It Eligible? Yes ☒ No ☐

13 Part of Estab Hist Dist ? Yes ☐ No ☒

14. District Potent'l? Yes ☒ No ☐

15 Name of Established District

16. Thematic Category

17 Date(s) or Period

18 Style or Design

19. Architect or Engineer

20. Contractor or Builder

21. Original Use, if apparent
commercial

22 Present Use
commercial - book store

23 Ownership Public ☐ Private ☒

24. Owner's Name & Address, if known
Millard F. Stewart
205 W. 7th

25. Open to Public? Yes ☒ No ☐

26. Local Contact Person or Organization

27. Other Surveys in Which Included

28. No. of Stories 2

29. Basement? Yes ☐ No ☐

30. Foundation Material
?

31. Wall Construction
brick

32. Roof Type & Material
flat;tar,gravel

33. No. of Bays
Front n/a Side

34. Wall Treatment
see #42 below

35. Plan Shape rectangular

36. Changes (Explain in #42) Addition ☐ Altered ☒ Moved ☐

37. Condition
Interior
Exterior good-fair

38. Preservation Underway? Yes ☐ No ☒

39. Endangered? By What? Yes ☐ No ☒

40. Visible from Public Road? Yes ☒ No ☐

41. Distance from and Frontage on Road

42. Further Description of Important Features #34. The facade of this building has been covered with corrugated aluminum, and an aluminum awning over the first floor which is mostly plate glass. #42. Dock in the rear; balcony inside (20x20')(?)



43 History and Significance According to the Fulton Souvenir of c. 1912, 523 Court was the Payne and Henderson Shoe Store. In 1917 and 1910 the Sanborn maps indicate that 523 Court was a boot and shoe store. In 1902 it was a books and stationery store on the first floor and a wallpaper and mouldings store on the second floor. In 1895, fruits and notions were sold in a building at this site; . . . (see continuation page)

44 Description of Environment and Outbuildings

45 Sources of Information
Photographic Information - Roll 19, #22, view to the W
Photographer: B.L. Mabrey, 5/2/78
(See continuation page.)

46. Prepared by
P. Strawn

47. Organization
Fulton Survey

48. Date 49 Revision Date(s)

2 County
4 Present Name(s)
5 Other Name(s)

FULTON, MISSOURI

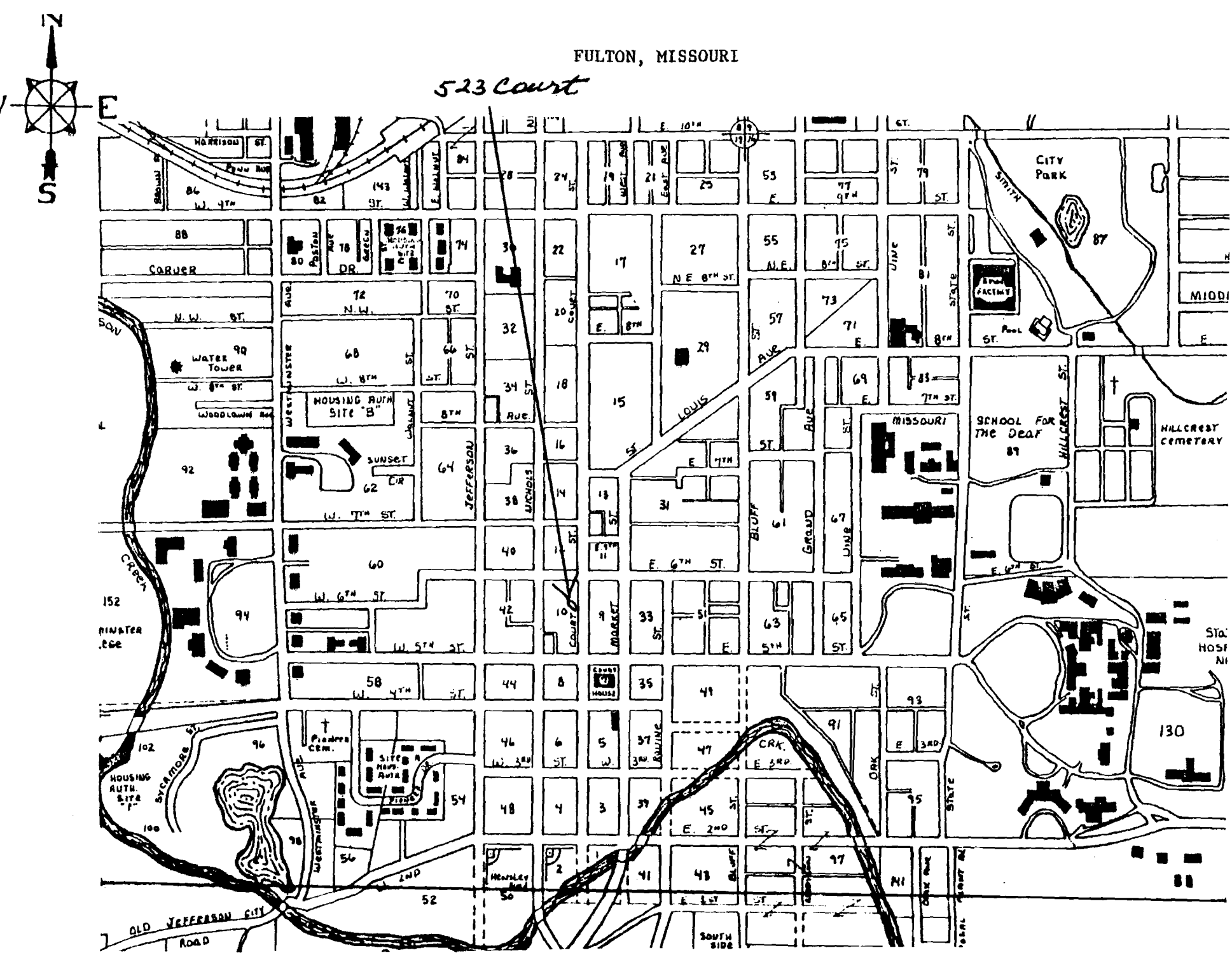

#43. (cont.)

and in 1890 and 1884, a grocery was located here on the first floor and the Masonic Lodge was located on the second floor.

Edward H. Payne, the son of E. Howard Payne, a farmer and trader from St. Louis, and Maggie A. Robnett Payne, was born in Fulton in 1875. Before opening his shoe store he had worked in the dry goods business.

E.C. Henderson, who was born in 1873, was a traveling shoe salesman in the Fulton area who for a season earned the title "Knight of the Grip", according to the 1912 Fulton Souvenir. Henderson was a member of the Masons.

#45. (cont.)

Sanborn maps: 1884-1930

Fulton Missouri Souvenir; Past and Present Progress and Prosperity, c. 1912, p. 32

Callaway County History, 1884, p. 694-695.

Office of Historic Preservation, P. O. Box 176, Jefferson City, Missouri 65102

HISTORIC INVENTORY

1 No

2 County
Callaway

3 Location of Negatives
Fulton City Hall

4 Present Name(s)
Edward D. Jones & Company Investments

5 Other Name(s)
formerly Credit Bureau; Crews Building

6 Specific Location 524 Court
S Part of Lot 3, W Part of Lot 4
Blk. 9, New City Plat

7 City or Town — If Rural, Township & Vicinity

8 Site Plan with North Arrow

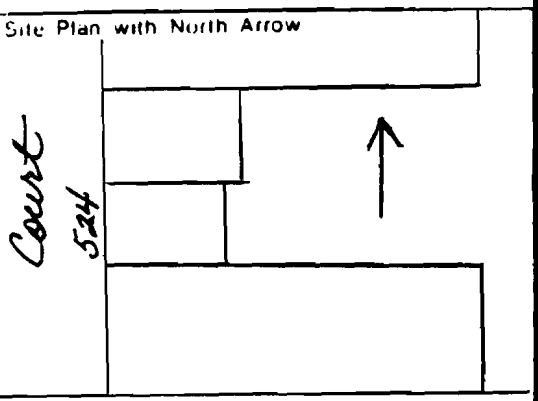

9 Coordinates — UTM
Lat
Long

Site ☐ Structure ☐
Building ☒ Object ☐

10 On National Register? Yes ☐ No ☒
12. Is It Eligible? Yes ☒ No ☐

13 Part of Estab Hist Dist ? Yes ☐ No ☒
14. District Potent'l? Yes ☒ No ☐

15 Name of Established District

16. Thematic Category

17 Date(s) or Period
1902-10

18 Style or Design

19. Architect or Engineer

20. Contractor or Builder

21. Original Use, if apparent

22. Present Use

23 Ownership — Public ☐ Private ☒

24. Owner's Name & Address, if known
Melvin T. Hux, Sr. and Wife
1300 Herring Drive

25. Open to Public? Yes ☒ No ☐

26. Local Contact Person or Organization

27. Other Surveys in Which Included

28. No. of Stories 2

29. Basement? Yes ☐ No ☒

30. Foundation Material
?

31. Wall Construction
brick

32. Roof Type & Material
flat;tar,gravel

33. No. of Bays
Front 3 Side n/a

34. Wall Treatment
see #42 below

35. Plan Shape rectangular

36. Changes (Explain in #42) Addition ☐ Altered ☒ Moved ☐

37. Condition
Interior
Exterior very good

38. Preservation Underway? Yes ☐ No ☒

39. Endangered? By What? Yes ☐ No ☒

40. Visible from Public Road? Yes ☒ No ☐

41. Distance from and Frontage on Road

42. Further Description of Important Features #34. Red brick laid in stretcher bond #36. This appears to be sandblasted and repointed #42. First story is glass and glazed tile with cast iron pilasters flan-ing the windows; the pilaster on the right (S) side is stamped "Pullis brothers, St. Louis"; three round arched windows with continuous lug sills are on the second story and a round arch door leads to a stairway on the second floor; decorative cornice treatment; two windows and a door bricked up in rear.



43 History and Significance
Since 1968 this building has been owned by Ernest Ray Taylor and his wife, of 1002 Herring and before that by Janie Yates Crews' heirs, c/o Dr. R.N. Crews.

Edward D. Jones and Company was established in 1871 and is a member of the New York Stock Exchange, Inc.

44 Description of Environment and Outbuildings

45 Sources of Information
Photographic Information - Roll 19, #32, view to the SE
Photographer: B.L. Mabrey, 5/2/78

46. Prepared by
P. Strawn

47. Organization
Fulton Survey

48. Date

49 Revision Date(s)

1 No. 2 County 4 Present Name(s) 5 Other Name(s)

FULTON, MISSOURI

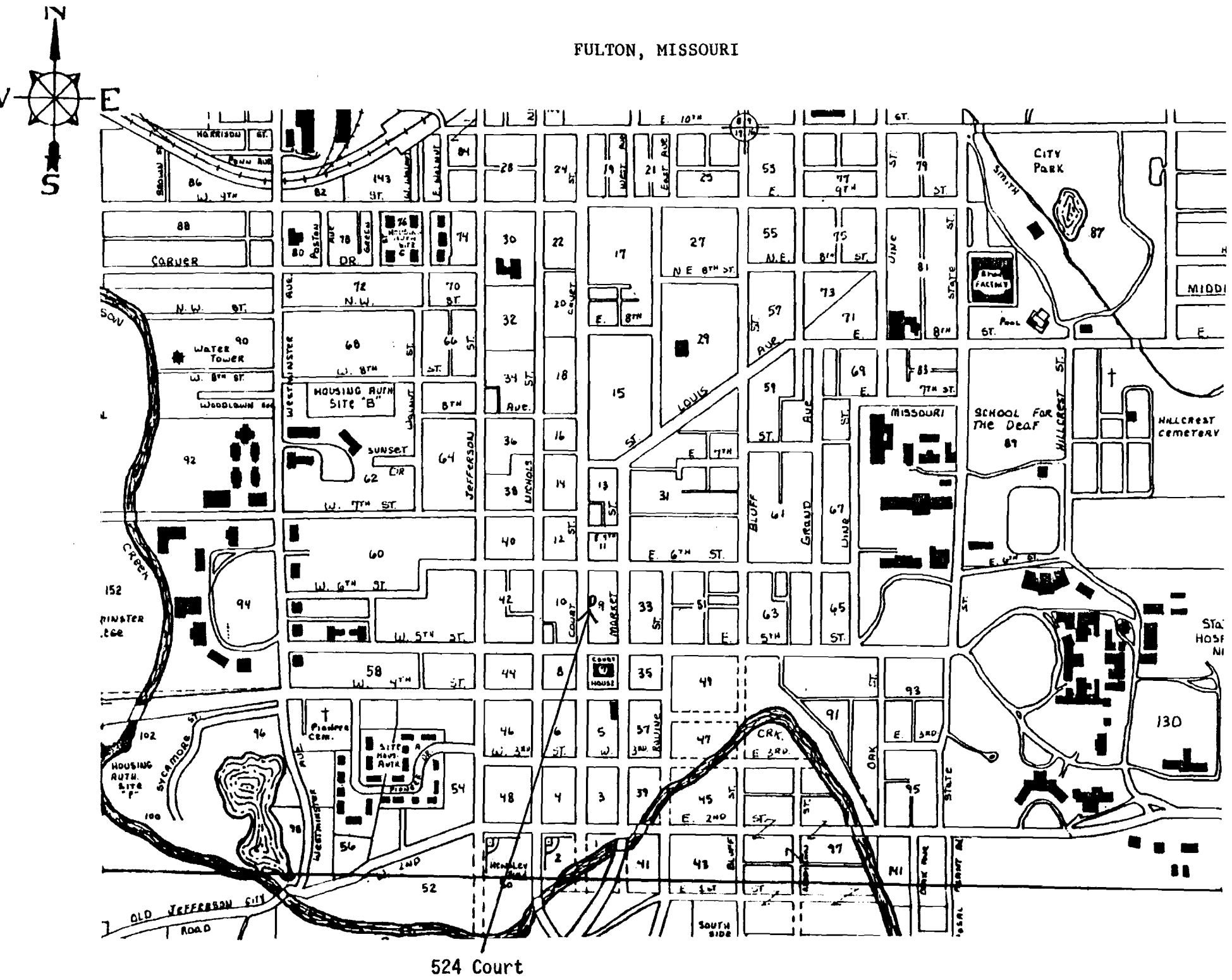

Office of Historic Preservation, P. O. Box 176, Jefferson City, Missouri 65102

HISTORIC INVENTORY

1 No

2 County
Callaway

3 Location of Negatives
Fulton City Hall

4 Present Name(s)
Zim's Men and Boys Shop

5 Other Name(s)
Tompkins-Christian-Moore
Zim's was formerly Kuebler's; Dry Goods Company

6 Specific Location 525 Court
E 110' of Lot 3, Blk. 10
New City Plat

7 City or Town (If Rural, Township & Vicinity)
Fulton

8 Site Plan with North Arrow

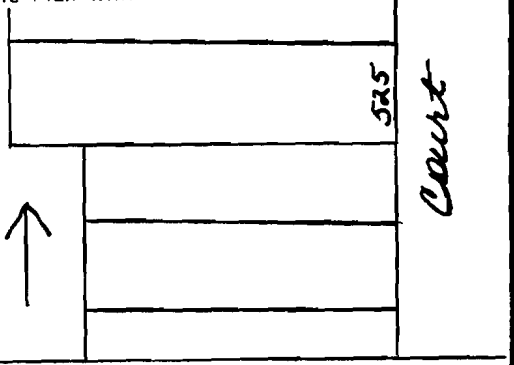

9 Coordinates
Lat
Long
UTM

Site [ ] Structure [ ]
Building [X] Object [ ]

10 On National Register? Yes [ ] No [X]

11 Part of Estab Hist Dist? Yes [ ] No [X]

12. Is It Eligible? Yes [X] No [ ]

13. District Potent'l? Yes [X] No [ ]

14 Name of Established District

16. Thematic Category

17 Date(s) or Period
c. 1888

18 Style or Design

19. Architect or Engineer

20. Contractor or Builder

21. Original Use, if apparent
commercial

22 Present Use
commercial

23 Ownership Public [ ] Private [X]

24. Owner's Name & Address, if known
W.E. Cunningham, Box 209A
Kingsland, Texas 78639

25. Open to Public? Yes [X] No [ ]

26. Local Contact Person or Organization

27. Other Surveys in Which Included

28. No. of Stories 2

29. Basement? Yes [ ] No [X]

30. Foundation Material
?

31. Wall Construction
brick

32. Roof Type & Material
flat;tar, gravel

33. No. of Bays
Front 3 Side n/a

34. Wall Treatment
see #42 below

35. Plan Shape rectangular

36. Changes (Explain in #42) Addition [ ] Altered [X] Moved [ ]

37. Condition
Interior
Exterior very good

38. Preservation Underway? Yes [ ] No [X]

39. Endangered? By What? Yes [ ] No [X]

40. Visible from Public Road? Yes [X] No [ ]

41. Distance from and Frontage on Road

42. Further Description of Important Features #34. Red stretcher bond with thin layer of mortar #36. The facade of the first story has been altered considerably; it has plate glass and corrugated aluminum facade and a flat-roofed aluminum awning over it #42. Decorative cornice treatment created by the bricklayer by corbeling and creating three indented areas with Greek cross motif underneath the corbelling; three segmental arch windows with rock-faced stone lug sills

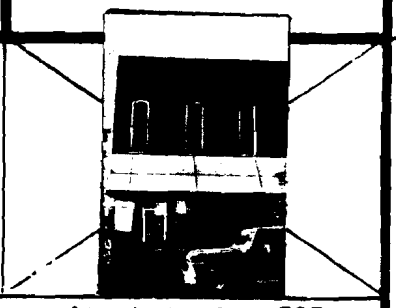

43 History and Significance This building first appears on the 1895 Sanborn map. At that time 525 Court was a dry goods and shoe store and 527 was a books, stationery and wallpaper store. In 1902, 525 was still listed as a dry goods and shoe store, while 5257 was a grocery store on the first floor and a carpet and furniture store on the second floor. A platform had been added to the rear of 527 by 1902. (See continuation page.)

44 Description of Environment and Outbuildings Business district

45 Sources of Information
Photographic Information - Roll 19, #23, view to the W
Photographer: B.L. Mabrey, 5/2/78
(See continuation page.)

46. Prepared by
P. Strawn

47. Organization
Fulton Survey

48. Date
5/78

49 Revision Date(s)

FULTON, MISSOURI

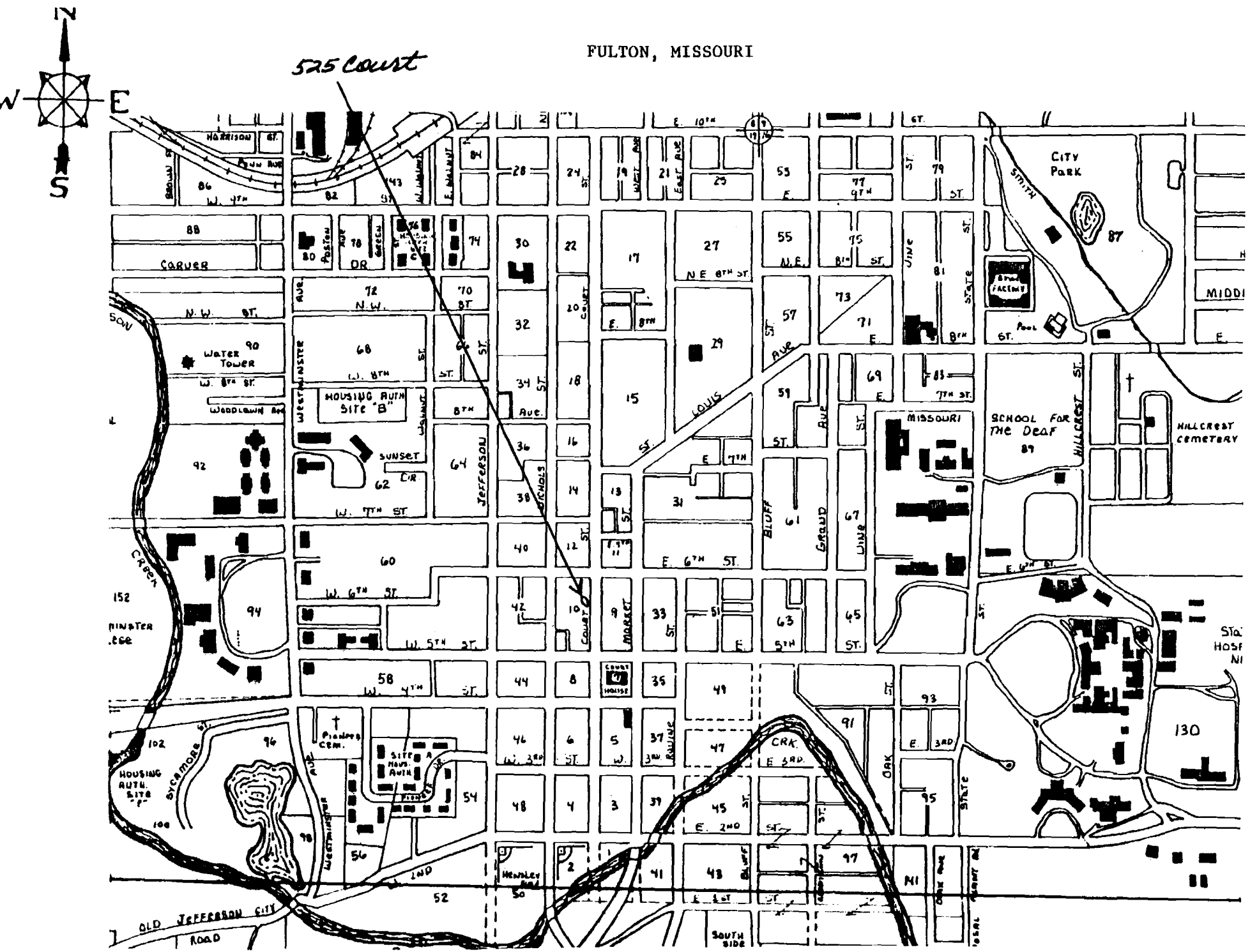

525 Court

#43. (cont.)

In 1910, 525 was a dry goods store, and a heater had been added to it; 527 was a grocery and queensware store; the platform appearing on the 1902 map had been removed.

In 1917, 525 was still a dry goods store, but 527 was listed as a jewelry store.

525 was the Tompkins-Christian-Moore Dry Goods Company here in 1912. J.T. Tompkins, R.E. Christian and Moss Alexander were the heads of this company which was established in 1888. It later became Tompkins-Christian-Alexander Dry Goods Company. The business closed c. 1925 according to Kathryn Christian.

Kathryn Christian worked here as a cashier after she graduated from college (c. 1922) until the store closed; she remembers its three floors (including the mezzanine, which was later removed). Coats were sold on the mezzanine level and ready-to-wear was sold on the third level. She also recalls the cylinder shoots that were used to send things from one floor to another. Kathryn Christian said that the building was owned by Mode Payne.

After Tompkins-Christian-Alexander Dry Goods Company closed, R.A. Burk's Variety Store was here; after that it was Cunningham's.

#45. (cont.)

Sanborn maps: 1884-1930

Fulton Missouri Souvenir; Past and Present Progress and Prosperity, c. 1912, p. 20.

Office of Historic Preservation, P. O. Box 176, Jefferson City, Missouri 65102

HISTORIC INVENTORY

1 No

2 County
Callaway

3 Location of Negatives
Fulton City Hall

4 Present Name(s)

5 Other Name(s) T.W. Carter's Office Building
formerly World of Travel (1978); Eddie's Barber Shop (1968)

6 Specific Location 526 Court
N Part of Lot 3, Blk. 9
New City Plat

7 City or Town If Rural, Township & Vicinity

8 Site Plan with North Arrow

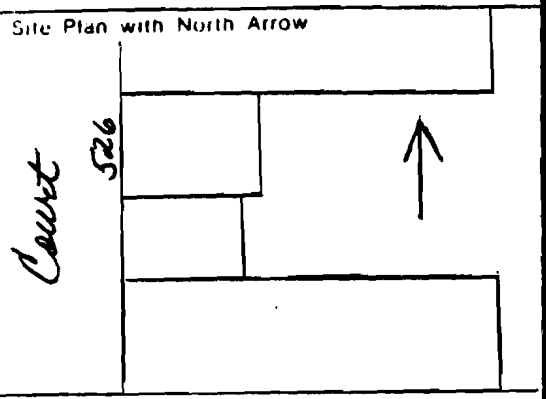

9 Coordinates UTM
Lat
Long

Site ☐ Structure ☐
Building ☒ Object ☐

10 On National Register? Yes ☐ No ☒

12 Is It Eligible? Yes ☒ No ☐

13 Part of Estab Hist Dist ? Yes ☐ No ☒

14. District Potent'l? Yes ☒ No ☐

15 Name of Established District

16. Thematic Category

17 Date(s) or Period
c. 1910

18 Style or Design

19. Architect or Engineer
M.F. Bell ?

20. Contractor or Builder

21. Original Use, if apparent
commercial

22 Present Use
vacant

23 Ownership Public ☐ Private ☒

24. Owner's Name & Address, if known
Melvin T. Hux, Sr. and Wife
1200 Herring Drive

25. Open to Public? Yes ☐ No ☐

26. Local Contact Person or Organization

27. Other Surveys in Which Included

28. No. of Stories 2

29. Basement? ? Yes ☐ No ☐

30. Foundation Material
stone

31. Wall Construction
brick

32. Roof Type & Material
flat; tar, gravel

33. No. of Bays
Front 3 Side n/a

34. Wall Treatment
see #42 below

35. Plan Shape rectangular

36. Changes (Explain in #42) Addition ☐ Altered ☒ Moved ☐

37. Condition
Interior
Exterior very good

38. Preservation Underway? Yes ☐ No ☒

39. Endangered? By What? Yes ☐ No ☒

40. Visible from Public Road? Yes ☒ No ☐

41. Distance from and Frontage on Road

42 Further Description of Important Features #34. Narrow, beige-colored brick laid in stretcher bond #36. Aluminum window awning; three windows bricked-up in rear #42. Flat arch windows with stone lintels and continuous lug sills; round arch entrance with projecting keystone flanked by buttresses; cornice is trimmed with smooth limestone and the center bay is surmounted by a half-round section of stone; stone water table



43 History and Significance This building was formerly owned by Ernest Ray Taylor and his wife, of 1002 Herring Drive, and before that the Janie Yates Crews heirs (% Dr. R.N. Crews, 526 Court). The Crews heirs owned the building in 1968.

(See continuation page.)

44 Description of Environment and Outbuildings Business district

45 Sources of Information
Photographic Information - Roll 19, #31, view to the E
Photographer: B.L. Mabrey, 5/2/78

(See cont. page.)

46. Prepared by
P. Strawn

47. Organization
Fulton Survey

48. Date

49 Revision Date(s)

FULTON, MISSOURI

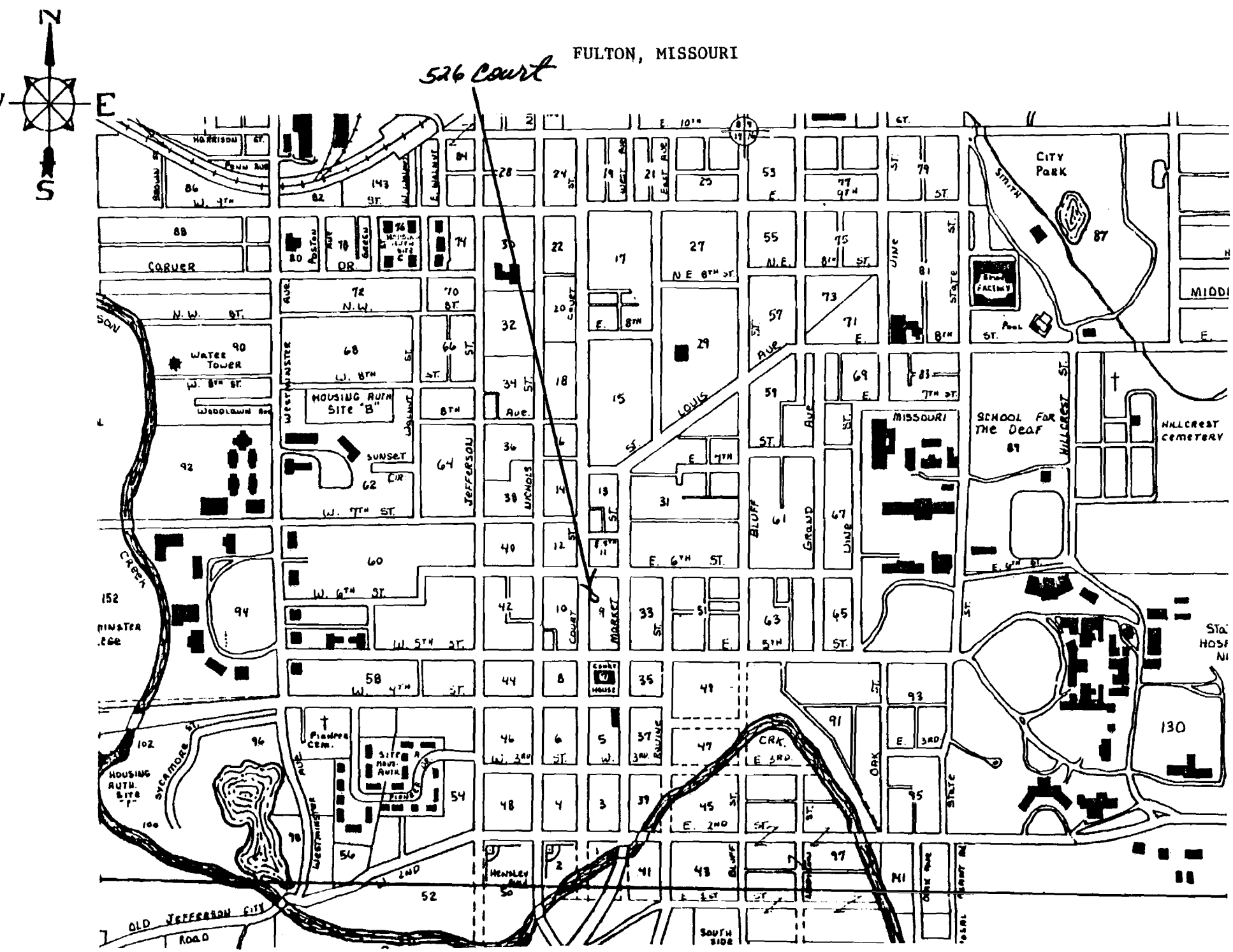

526 Court

#43. (cont.)

This building was planned as an office building by Dr. T.W. Carter, a dentist, who lived at 509 Jefferson. Dr. Carter's office was located on the ground floor and, in 1912, was said to have been equipped with "the best modern electric applicances the market afford(ed) for use in his line of work."

Dr. Carter was born and raised in Audrain Co., Mo. was the sone of Hon. R. Creed Carter, and Audrain Co. judge and state legislator. Dr. Carter, although less politically inclined than his father, was a member of the Democratic Party, and c. 1912, was a supporter of Woodrow Wilson. He graduated from high school in Mexico, Mo. and from the Western Dental College.

After receiving his degree, Dr. Carter practiced dentistry in Sherman, Texas for six years. While there he was a member of the school board and became a partner with Dr. B.C. McGee. Due to Mrs. Carter's health, Dr. and Mrs. Carter relocated in Fulton, c. 1904. Dr. Carter was an active member of his church, the B.A.Y. and the I.O.O.F. lodges. And, in 1912, it was said that "fewmen have done more [than Dr. Carter] for upbuilding and beautifying [Fulton] in the way of building substantial modern residences and business houses."

Dr. C.H. Christian also established an office (doctor's office) in the new Carter Building. Dr. Christian was born in Barry Co., Mo. in 1861. After working in a store for a number of years to put himself through college, he graduated from the St. Louis Medical College in 1890 and spent one year doing hospital work in St. Louis. He practiced medicine in New Bloomfield, Mo for 21 years and then moved to Fulton (c. 1912).

Dr. I.H. Owen also had an office here in 1912. Dr. Owen lived at 806 Jefferson.

#45. (cont.)

Sanborn maps: 1910-30

Records in the County Assessor's Office.



Dr. T. W. Carter

Dr. T. W. Carter
(#87, from Fulton Souvenir,
c.1912, p. 11)

Office of Historic Preservation, P.O. Box 176, Jefferson City, Missouri 65101

HISTORIC INVENTORY

1 No.

County: Callaway

3 Location of Negatives: Fulton City Hall

4 Present Name(s): Maerz Jewelers and Alexander's (True Value) Hardware Company

5 Other Name(s):

6 Specific Location: 527-529 Court & 8 W. 6th
Part of Lot 2A, Blk. 10
New City Plat

7 City or Town: Fulton — If Rural, Township & Vicinity

8 Site Plan with North Arrow

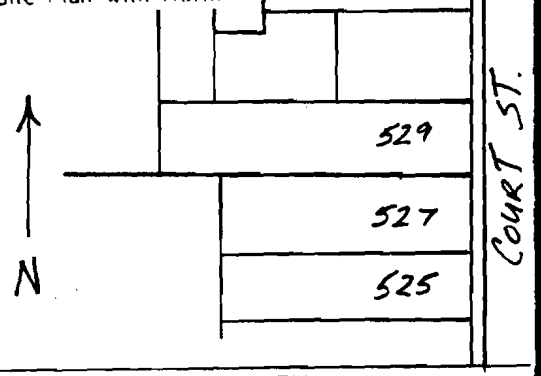

9 Coordinates: UTM
Lat
Long

10 Site [ ] Structure [ ]
Building [X] Object [ ]

11 On National Register? Yes [ ] No [X]

12 Is It Eligible? Yes [X] No [ ]

13 Part of Estab Hist Dist? Yes [ ] No [X]

14 District Potential? Yes [X] No [ ]

15 Name of Established District

16 Thematic Category

17 Date(s) or Period: c. 1884-1890

18 Style or Design

19 Architect or Engineer

20 Contractor or Builder

21 Original Use, if apparent: commercial

22 Present Use: hardware store

23 Ownership: Public [ ] Private [X]

24 Owner's Name & Address, if known: See #42 below

25 Open to Public? Yes [X] No [ ]

26 Local Contact Person or Organization

27 Other Surveys in Which Included

28 No. of Stories: 2

29 Basement? Yes [X] No [ ]

30 Foundation Material: stone

31 Wall Construction: brick

32 Roof Type & Material: flat; tar and gravel

33 No. of Bays: Front 7 Side n/a

34 Wall Treatment: red stretcher bond

35 Plan Shape: rectangular

36 Changes (Explain in #42): Addition [ ] Altered [X] Moved [ ]

37 Condition: Interior ____ Exterior: good

38 Preservation Underway? Yes [ ] No [X]

39 Endangered? By What? Yes [ ] No [X]

40 Visible from Public Road? Yes [X] No [ ]

41 Distance from and Frontage on Road

42 Further Description of Important Features

#24. 527 Court - Mrs. Harry A. Fisher, 730 Vine Street, Fulton
529 Court - Mr. Robert Alexander, 838 Court, Fulton

#36. The facade on the first-story has been remodeled with glass and aluminum and glazed tile. Maerz Jewelers has an aluminum awning, Alexanders has an air conditioning unit sticking out over the entrance, Maerz's Jewelers (527) is three bays wide; ALexander's (529) is four bays wide. There is a stairway between the two stores. (Continued)



43 History and Significance: In 1917, 529 Court was a grocery store and 8 W. 6th was a tire vulcanizing and electrical supplies store. Between 1910 and 1890 the two buildings were joined and were listed on the Sanborn maps as a furniture store. The same was true in 1902; however, at that time, the basement was listed as a grocery ware room. In 1895 an open elevator appeared on the maps; this was located in the SW corner of the building. (see cont. page.)

44 Description of Environment and Outbuildings: Business district

45 Sources of Information
Photographic Information - Roll 39, #16, view to the NW
Photographer: P. Strawn, 4/20/79
(See continuation page.)

46 Prepared by: P. Strawn

47 Organization: Fulton Survey

FULTON, MISSOURI

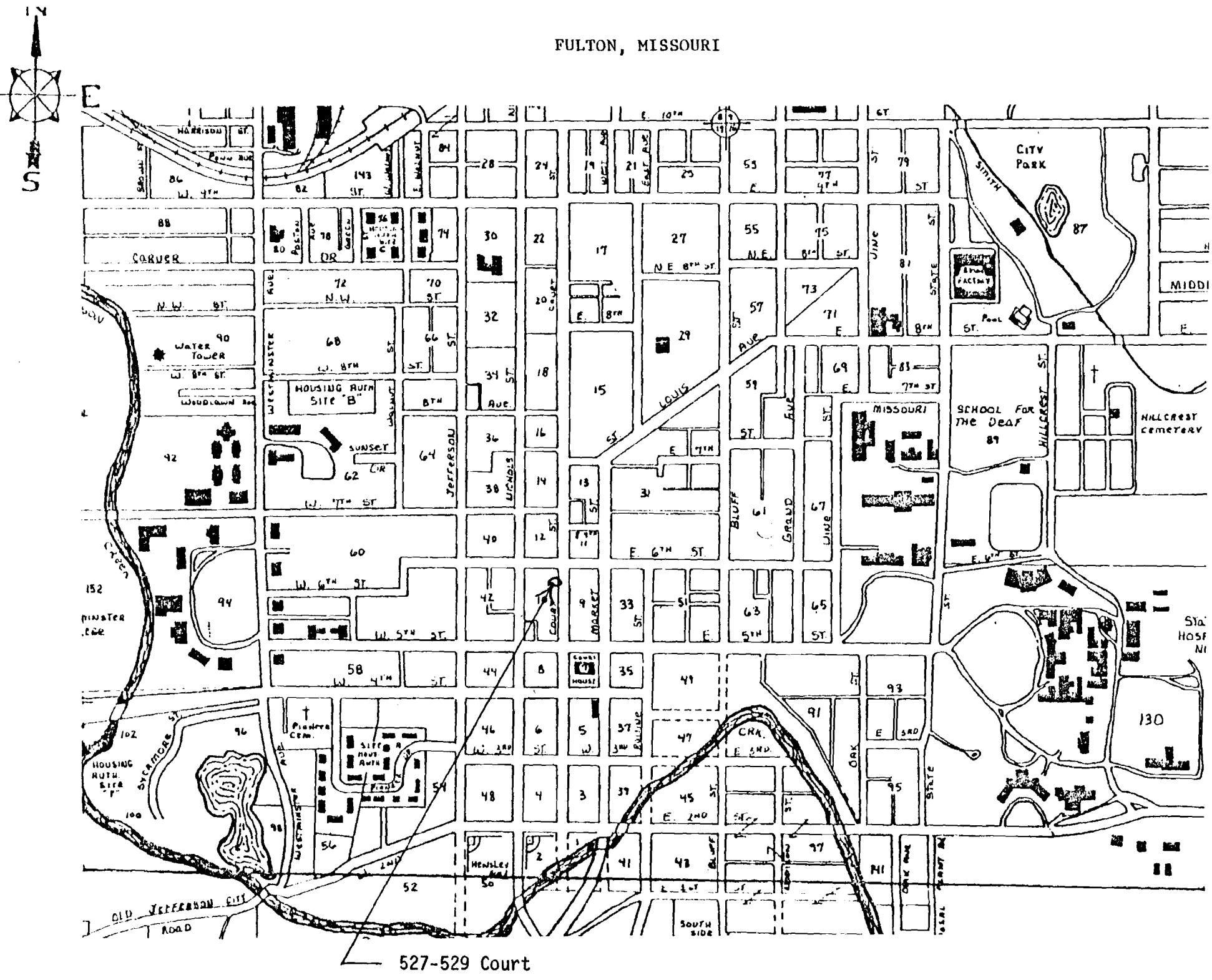

#42. Has a decorative cornice treatment created by laying the bricks at an angle so that a diamond-like pattern is created. Below that is corbeling and a stone belt course is laid about a foot below the corbeling. A continuous lug sill is situated below the segmental arch windows. A cast-iron pilaster, stamped "Christopher and Simpson-St. Louis, MO." is still visible in the Alexander building.

The building located at 529 Court is[a] long and narrow building which connects with 8 W. 6th. (Combined these two lots form an L-shape.)

#43. This building appears to have been built between 1884 and 1890 as part of the furniture store which was connected to the building at 529 Court.

8 W. 6th and 529 Court were a combined furniture store on the Sanborn maps of 1890-1910. The 1907 Fulton City Directory lists 529 Court as Godfrey and Atkinson's Furniture Store. However, by March 1912 the business had been reincorporated, becoming Humphreys-Atkinson-Reid Furniture Company. This store carried "parlor suites, chiffoniers, dressers, dining room tables, chairs of all kinds, beds and wood mantles. . . carpets, linoleum (and) goods in all lines . . . conservatively selected." This store wrote the author(s) of the Fulton Souvenir, "is recognized far and near as being the most handsomely arranged in the city," with its attractive display windows designed by Mr. Mitchell Brooks, (who in 1907 lived at 520 Jefferson with his father, J.C. Brooks, a miner and his mother, Laura, a dressmaker.) The business also provided undertaking services.

W.H. Humphreys, who was residing at 312 E. 5th in 1907 was the son of parents from Virginia. He was born and raised in New Bloomfield, where he learned the cabinet-maker's trade. He got started in the furniture business in the1870's. In 1879, he established a furniture business in Fulton which became Robnett and Humphreys in 1882.

C.O. Atkinson was born near Millersburg in 1838. He was a member of the Masons, and the Maccabees and served two terms as county treasurer.

H.W. Reid was born in Kansas in 1884, and received his education there. He had been in the hotel business for five years before coming to Fulton. In 1907 he was residing at the Palace Hotel.

Around 1933 Berghausers Hardware moved from its original location at 409 Court to the I.O.O.F. Building at Court and 6th. After World War II, c. 1946 the business moved to its present location at 529 Court.

Reed Holt took over the business for a number of years when Louis Berghauser became too ill to work. Bob Alexander bought the business from Reed Holt in 1939.

#43. (cont.)

Bob Alexander had graduated from Westminster College in 1933. He got his degree in Pharmacy around 1934, or 1935 after studying with Dr. Bowen for a year in Brunswick, Mo. After that he worked for Lain-Myers Drug Store until he purchased the old Berghauser firm. Since he had married Frances Berghauser, the business thus continued to be associated with the Berghauser family.

Bob Alexander sold the business in 1979.

#45. (cont.)

Sanborn maps: 1884-1910

History of Callaway County, 1884, p. 670

Fulton City Directory, 1907

Fulton Souvenir, c. 1912, p. 5

Interview with Frances Alexander

Office of Historic Preservation, P. O. Box 176, Jefferson City, Missouri 65102

HISTORIC INVENTORY

1 No

2 County
Callaway

3 Location of Negatives
Fulton City Hall

4 Present Name(s)
Blattner Furniture Company

5 Other Name(s)

6 Specific Location 528-530 Court

S Part of Lot 2, N Part of Lot 3 Blk. 9, New City Plat

7 City or Town — If Rural, Township & Vicinity
Fulton

8 Site Plan with North Arrow

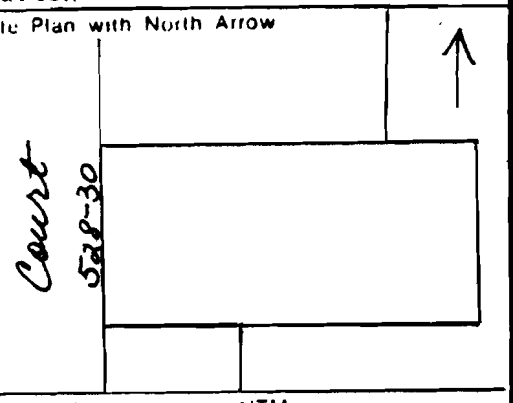

9 Coordinates — UTM
Lat
Long

Site [ ] Structure [ ]
Building [X] Object [ ]

11 On National Register? Yes [ ] No [X]

12 Is It Eligible? Yes [X] No [ ]

13 Part of Estab Hist Dist ? Yes [ ] No [X]

14 District Potent'l? Yes [X] No [ ]

15 Name of Established District

16 Thematic Category

17 Date(s) or Period
1910-17

18 Style or Design

19 Architect or Engineer

20 Contractor or Builder
Frank Maerz(?)-bricklayer

21 Original Use, if apparent
furniture store

22 Present Use
furniture store

23 Ownership — Public [ ] Private [X]

24 Owner's Name & Address, if known
Howard D. Blattner
528 Court

25 Open to Public? Yes [X] No [ ]

26 Local Contact Person or Organization

27 Other Surveys in Which Included

28 No. of Stories 2

29 Basement? Yes [X] No [ ]

30 Foundation Material
rock-faced ashlar

31 Wall Construction
brick

32 Roof Type & Material
flat;tar,gravel

33 No. of Bays
Front 3 Side n/a

34 Wall Treatment
see #42 below

35 Plan Shape rectangular

36 Changes (Explain in #42) — Addition [ ] Altered [X] Moved [ ]

37 Condition
Interior
Exterior very good

38 Preservation Underway? Yes [ ] No [X]

39 Endangered? By What? Yes [ ] No [X]

40 Visible from Public Road? Yes [X] No [ ]

41 Distance from and Frontage on Road

42 Further Description of Important Features

Maps indicated there is a 16-ft. balcony inside #34. Facade is dark reddish brown brick which is laid in Flemish bond at the top, English bond on the window level, header bond below the windows and stretcher bond on the first story; the flat arch windows are surrounded by stretchers and have continuous lintels and sills created with stretchers; a wrought iron balcony railing links the central windows; (see cont. page) . . .

1)



43 History and Significance

2)



44 Description of Environment and Outbuildings

Business district

45 Sources of Information

1) Photographic Information - Roll 19, #30, view to the E
Photographer: B. Mabrey, 5/78

2) Photographic Information - Roll 18, #30, view to the SE
Photographer: S. Sebastian, 5/78

46 Prepared by
P. Strawn

47 Organization
Fulton Survey

48 Date
5/78

49 Revision Date(s)

FULTON, MISSOURI

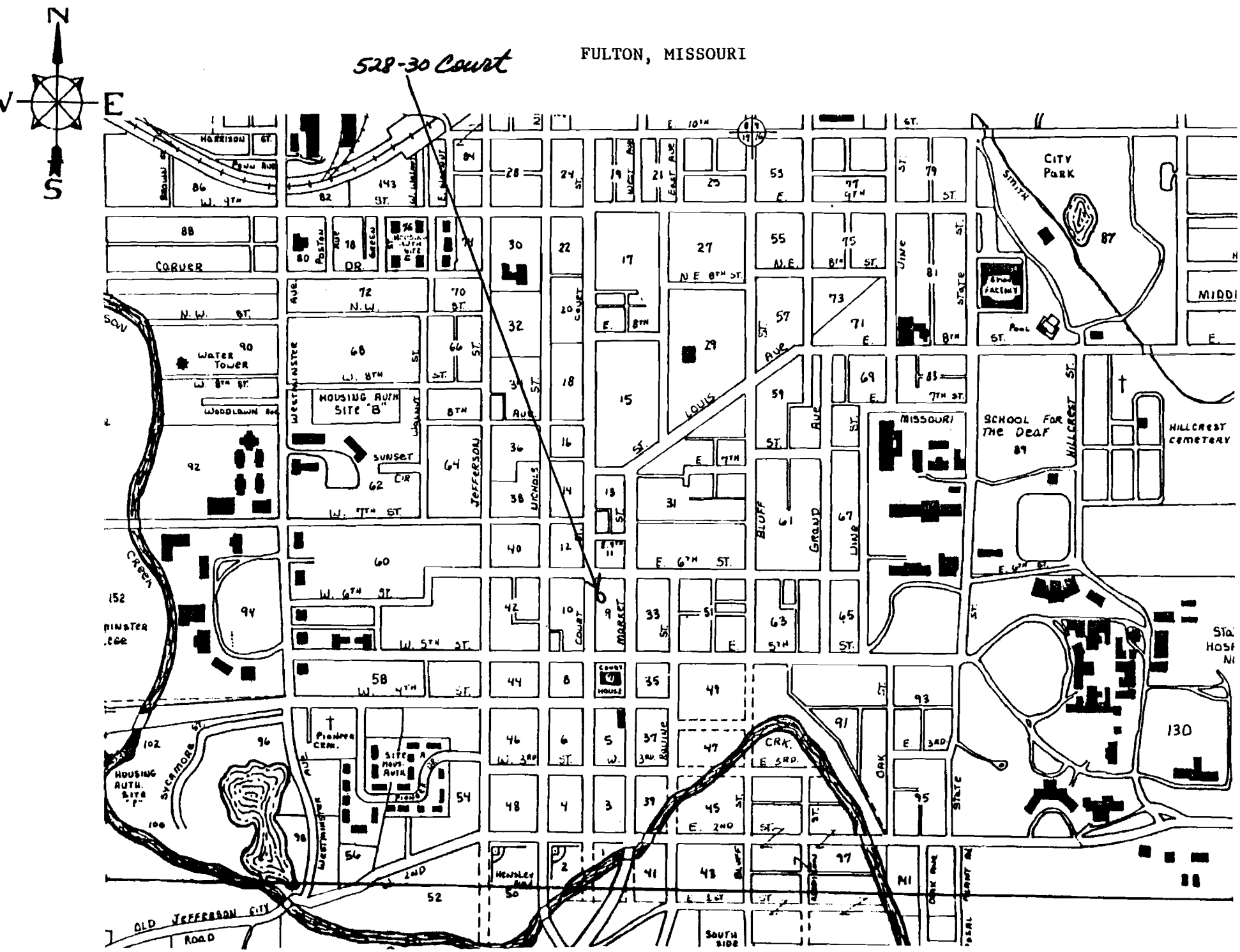

528-530 Court

#42. (cont.)

four window air conditioners obtrude from the facade; above the windows there is a series of decorative motife laid out by using headers - some of these motifs are similar to those used by F. Maerz on the brick duplexes on E. 6th.

The lower story is mostly plate glass which might be original; above that is a canvas awning above which is a corrugated metal sheet which may have originally been glass.

One can also enter this store from the rear as this side has been remodeled- it has six bays, three stories, segmental arch windows and doors; brick laid in stretcher bond and a second story balcony with wrought iron railing; it has an entrance with a ramp with a stone foundation and a wrought iron railing.

#45. (cont.)

Sanborn maps: 1910-30

Office of Historic Preservation, P. O. Box 176, Jefferson City, Missouri 65102

HISTORIC INVENTORY

1 No

2 County
Callaway

3 Location of Negatives
Fulton City Hall

4 Present Name(s)
Klobuchar Shoes

5 Other Name(s)

6 Specific Location 531 Court
Part of Lot 2, Blk. 10
New City Plat

7 City or Town II Rural, Township & Vicinity
Fulton

8 Site Plan with North Arrow



9 Coordinates UTM
Lat
Long

Site ( ) Structure ( )
Building (X) Object ( )

10 On National Register? Yes ( ) No (X)

12. Is It Eligible? Yes (X) No ( )

13 Part of Estab Hist Dist ? Yes ( ) No (X)

14. District Potent'l? Yes (X) No ( )

15 Name of Established District

16. Thematic Category

17 Date(s) or Period
1902-1910

18 Style or Design

19. Architect or Engineer

20. Contractor or Builder

21. Original Use, if apparent
commercial

22 Present Use
commercial - shoe store

23 Ownership Public ( ) Private (X)

24. Owner's Name & Address, if known
Frank Klobuchar
531 Court

25. Open to Public? Yes (X) No ( )

26. Local Contact Person or Organization

27. Other Surveys in Which Included

28. No. of Stories 2

29. Basement? ? Yes ( ) No ( )

30. Foundation Material
stone ?

31. Wall Construction
brick

32. Roof Type & Material
flat, tar, gravel

33. No. of Bays
Front — Side —

34. Wall Treatment
see #42 below

35. Plan Shape rectangular

36. Changes (Explain in #42) Addition ( ) Altered (X) Moved ( )

37. Condition
Interior
Exterior fair-good

38. Preservation Underway? Yes ( ) No (X)

39. Endangered? By What? Yes ( ) No (X)

40. Visible from Public Road? Yes (X) No ( )

41. Distance from and Frontage on Road

42. Further Description of Important Features The second story facade is painted brick; it has five windows which vary in width and have stone lug sills; aluminum storm windows have been added to them; slightly corbeled cornice provides continuity between this building and the one S of it (Alexander's Hardware); the second story is used as storage. The first story has been greatly altered with glazed tiles and plate glass windows, an aluminum sign and a flat aluminum awning.



43 History and Significance Mrs. Harry A. Fisher owned this building prior to Mr. Klobuchar. A building first appears on this site on the 1910 Sanborn map. In 1910 it was a moving picture theatre on the first floor and a photography store or studio on the second floor. In 1917 the building was vacant.

44 Description of Environment and Outbuildings Business district

45 Sources of Information
Photographic Information - Roll 19, #26, view to the E
Photographer: B.L. Mabrey, 5/2/78

46. Prepared by
P. Strawn

47. Organization
Fulton Survey

48. Date 49 Revision Date(s)

FULTON, MISSOURI

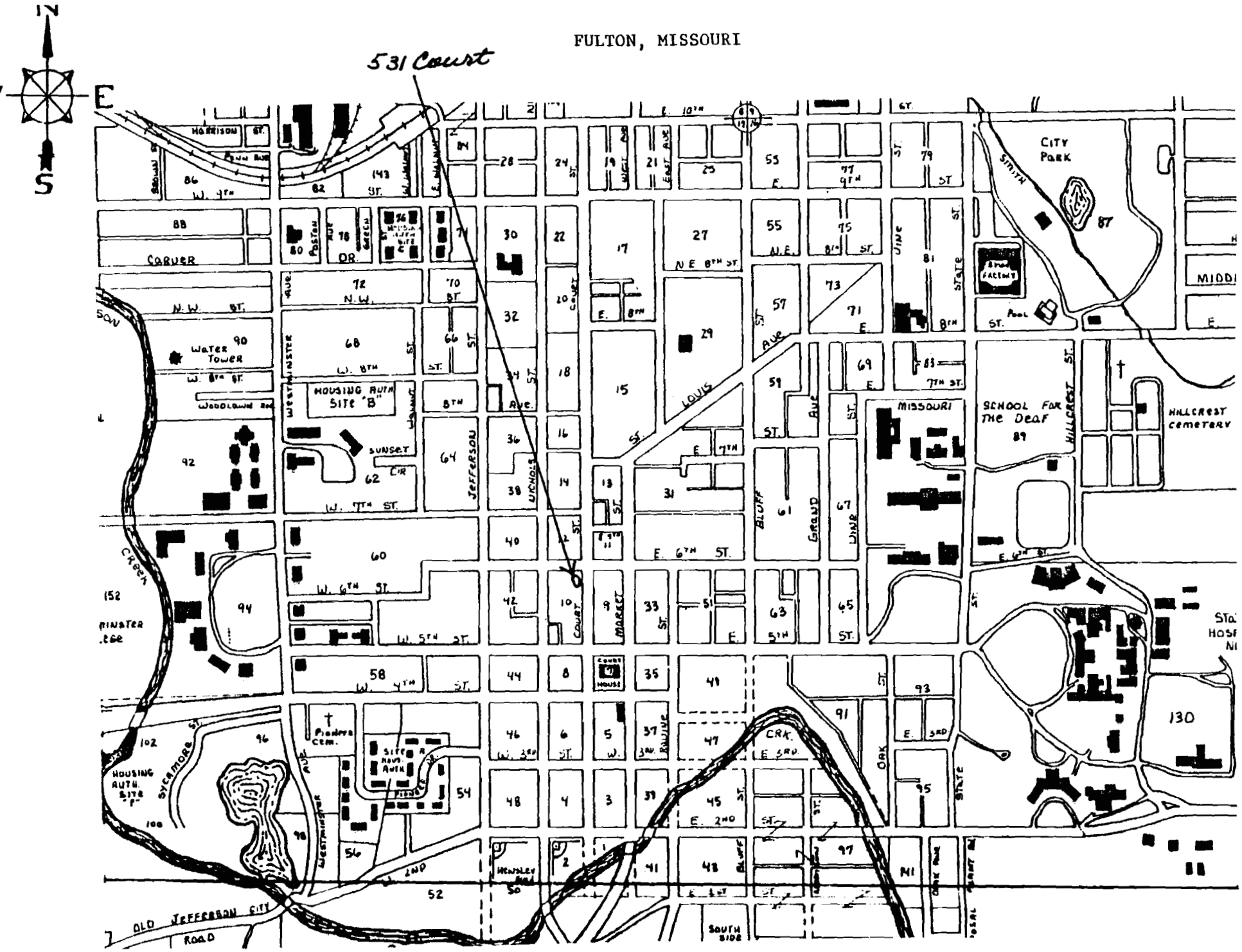

Office of Historic Preservation, P. O. Box 176, Jefferson City, Missouri 65102

HISTORIC INVENTORY

1 No

2 County
Callaway

3 Location of Negatives
Fulton City Hall

4 Present Name(s)
Betty's Yarns & Gifts; Courtesy Cleaners

5 Other Name(s)
formerly Powell's Gift Shop (1968); Hockensmith Pantorium; Modern Electric Supply Company

6 Specific Location 532-534 Court
(532) S Part of Lot 2, Blk. 9; (534) S Part of Lot 1, N Part of Lot 2, Blk. 9, New City Plat

7 City or Town If Rural, Township & Vicinity
Fulton

8 Site Plan with North Arrow

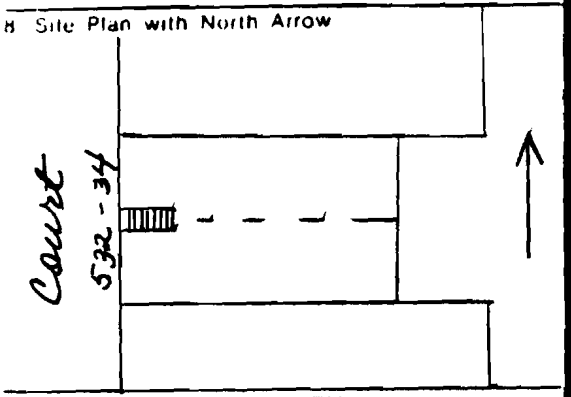

9 Coordinates UTM
Lat
Long

Site ( ) Structure ( )
Building (X) Object ( )

10 On National Register? Yes ( ) No (X)

12. Is It Eligible? Yes (X) No ( )

13 Part of Estab Hist Dist ? Yes ( ) No (X)

14. District Potent'l? Yes (X) No ( )

15 Name of Established District

16. Thematic Category

17 Date(s) or Period
c. 1891

18 Style or Design

19. Architect or Engineer
M.F. Bell ?

20. Contractor or Builder

21. Original Use, if apparent

22 Present Use
commercial

23 Ownership Public ( ) Private (X)

24. Owner's Name & Address, if known
Ronald D. Brennan (532)
Ray Luebbert & wife (534)/10

25. Open to Public? Yes (X) No ( )

26. Local Contact Person or Organization

27. Other Surveys in Which Included

28. No. of Stories 2

29. Basement? Yes ( ) No (X)

30. Foundation Material
not visible

31. Wall Construction
brick

32. Roof Type & Material
flat;tar,gravel

33. No. of Bays Front 2(6) Side n/a

34. Wall Treatment
see #42 below

35. Plan Shape rectangular

36. Changes (Explain in #42) Addition ( ) Altered (X) Moved ( )

37. Condition Interior
Exterior good-very gd.

38. Preservation Underway? Yes ( ) No (X)

39. Endangered? By What? Yes ( ) No (X)

40. Visible from Public Road? Yes (X) No ( )

41. Distance from and Frontage on Road

42 Further Description of Important Features #34. Reddish-orange stretcher bond #36. A one-story addition was added to the rear of 532 Court between 1910 and 1917; the pressed-tin cornice was originally larger than it is at present and had the date "1891" inscribed in a semicircular section surmounting the cornice in the middle or it; the name "Powell" remains in the center section of the cornice (the "O" is missing); the lower edge of the cornice ... (see cont. page)

2)



43 History and Significance In 1895, 534 was a harness shop on the first floor and a telephone and printing office on the second floor. The S half of the building, 532, was vacant at that time. In 1902, 534 was a pool hall and 532 was the telephone office and a printing office. In 1910, electrical supplies were sold in 534 and in 1917 it was listed on the Sanborn maps as a battery charging business. (See continuation page.)

44 Description of Environment and Outbuildings Business district

1)



45 Sources of Information
1) Photographic Information - Roll 19, #29, view to the SE
Photographer: B. Mabrey, 5/78

(See continuation page.)

46. Prepared by
P. Strawn

47. Organization
Fulton Survey

48. Date

49 Revision Date(s)

FULTON, MISSOURI

532-34 Court

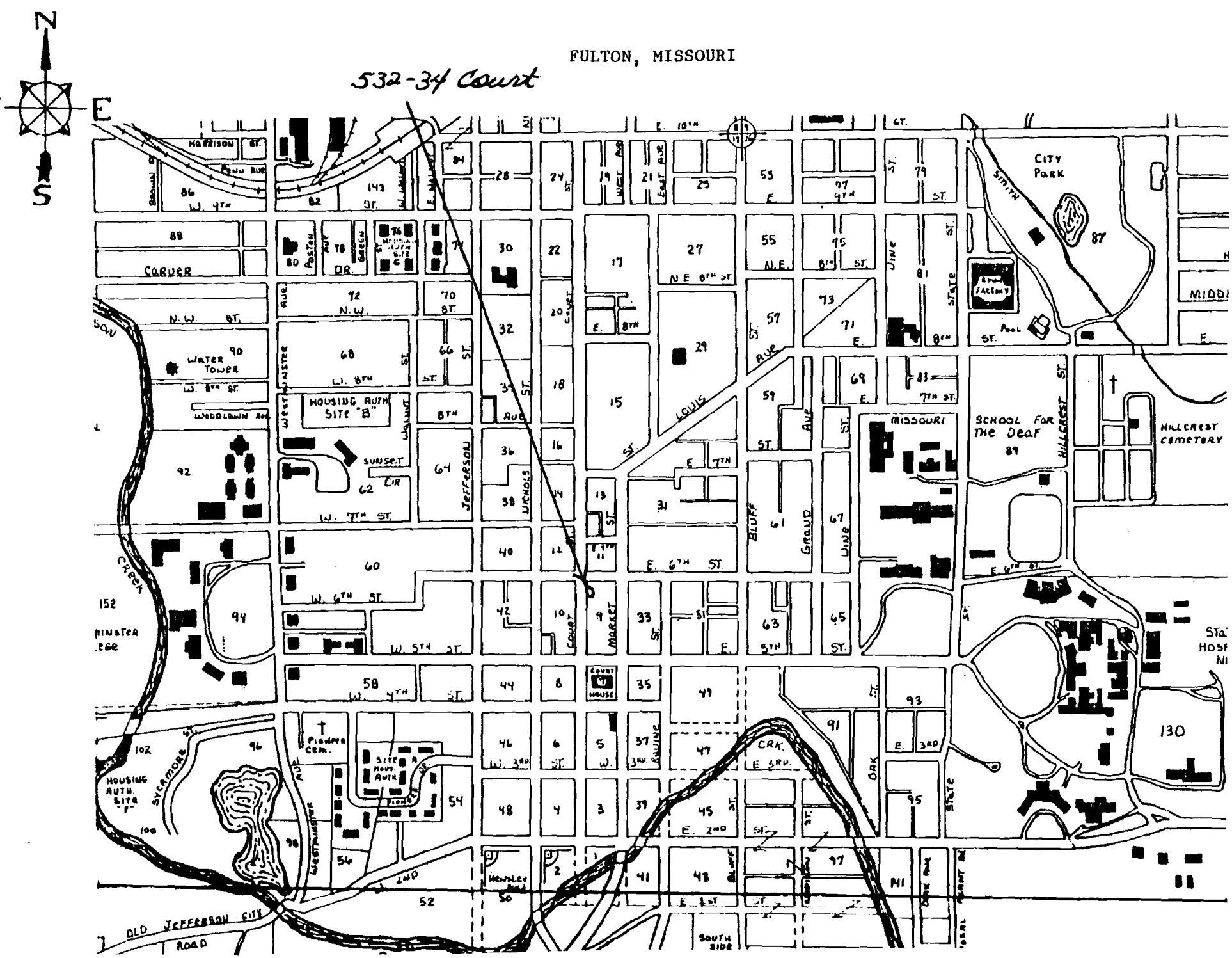

#36. (cont.)

is denticulated; the windows in the S half of the facade have been partially bricked-up on the top. The windows are flat-arched and have continuous rock-faced lug sills and rock-faced staggered continuous lintels; the first story facade has been rebuilt with a darker brownish red brick; the brick on the second story has been sandblasted; rear has been faced with concrete

#43. (cont.)

During these years, 1910 and 1917, 532 was a confectionery.

Circa 1908, the Modern Electric Supply Co., was established at 534 Court. Electrical fixtures, supplies, and appliances, including fixtures for lights, chandeliers, and wall globes, were supplied at this store and the business also offered electrical contracting services as well. In 1912, the shop was said to have been "completely equipped with machinery or modern make for the repair and construction of electrical machinery of every description."

Mr. H.E. Pemberton was the manager of the business. He was born in Fulton in 1883. He was a member of the Elks, the B. of A. and Yoeman. Three full-time mechanics were employed in the business in 1912.

The Hockensmith Pantorium was located at 532 Court in 1912. This was a cleaning, pressing and clothes mending establishment. This business, established c. 1900, was in 1912 equipped with "the steam dry room and power ironers." The business had three employees in 1912 including a merchant tailor who was sid to be an "authority on the latest style and fashion and an expert in putting his ideas into execution."

N. Hockensmith, the owner, was born in Columbia, Mo. in 1884 and was in the telephone and plumbing business prior to his entry into the dry cleaning business. He was a member of the I.O.O.F., the Maccabees and the Owls.

Powell's Gift Shop operated here beginning before 1932 and ending in 1972. The business was started by Charles R. Powell (Sept. 3, 1891-February 9, 1972). In 1932 Almaretta Valentine Frank (February 13, 1904-September 21, 1975) married Charles Powell and became his partner in the business. The business was sold after Charles Powell's death, in Sept. 1972.

#45. (cont.)

Information regarding Powell's Gift Shop was obtained from Mrs. John Walker Frank.
Sanborn maps, 1895-1930

Fulton Missouri Souvenir; Past and Present Progress and Prosperity, c. 1912, p. 12, 13.

2) Photographic Information - Roll 18, #32, view to the NE
Photographer: S. Sebastian, 5/78



Modern Electric Supply Co, formerly at
532-534 Court (Hockensmith Pantorium was
located on the second floor)
(#104, from Fulton Souvenir, c.1912, p.12)

Office of Historic Preservation, P. O. Box 176, Jefferson City, Missouri 65102

HISTORIC INVENTORY

1 No

County
Callaway

3 Location of Negatives
Fulton City Hall

4 Present Name(s)
J.C. Penney Co., I.O.O.F. Building

5 Other Name(s) formerly - Everheart & Hudnall Grocery Store
Public Library

6 Specific Location 533-535 Court
(Court and 6th)
Lot 1, Blk. 10, New City Plat

7 City or Town If Rural, Township & Vicinity
Fulton

8 Site Plan with North Arrow



9 Coordinates UTM
Lat
Long

Site [ ] Structure [ ]
Building [X] Object [ ]

11 On National Register? Yes [ ] No [X]

12 Is It Eligible? Yes [X] No [ ]

13 Part of Estab Hist Dist ? Yes [ ] No [X]

14 District Potent'l? Yes [X] No [ ]

15 Name of Established District

16. Thematic Category

17 Date(s) or Period
c. 1908

18 Style or Design

19. Architect or Engineer

20. Contractor or Builder

21. Original Use, if apparent

22 Present Use
commercial-department store

23 Ownership Public [ ] Private [X]

24. Owner's Name & Address, if known
I.O.O. F.
533A Court

25. Open to Public? Yes [X] No [ ]

26. Local Contact Person or Organization

27. Other Surveys in Which Included

28. No. of Stories 3

29. Basement? Yes [X] No [ ]

30. Foundation Material
stone faced w/concrete

31. Wall Construction
brick

32. Roof Type & Material
flat, tar, gravel

33. No. of Bays
Front 4 Side 7

34. Wall Treatment
see #42 below

35. Plan Shape rectangular

36. Changes (Explain in #42) Addition [ ] Altered [X] Moved [ ]

37. Condition
Interior
Exterior very good

38. Preservation Underway? Yes [ ] No [X]

39. Endangered? By What? Yes [ ] No [X]

40. Visible from Public Road? Yes [X] No [ ]

41. Distance from and Frontage on Road

42. Further Description of Important Features #34. Beige-colored brick laid in stretcher bond with a very narrow layer of mortar #42. Continuous stone lug sills under the windows with egg and dart molding beneath them; stone belt course between first and second story; continuous stone lintel sills separated by pilaster-like treatment of facade; terracotta decoration in center portion at top of facade has three interlocking rings ... (see continuation page)



43 History and Significance
This building was built between 1902 and 1910. In 1910 it was a grocery store on the first floor, the public library on the second floor and the I.O.O.F. Lodge on the third floor. (See continuation page.)

44 Description of Environment and Outbuildings Business district

45 Sources of Information
Photographic Information - Roll 19, #27, view to the NW
Photographer: B.L. Mabrey, 5/21/78
(See cont. page.)

46. Prepared by
P. Strawn

47. Organization
Fulton Survey

48. Date 5/79

49 Revision Date(s)

FULTON, MISSOURI

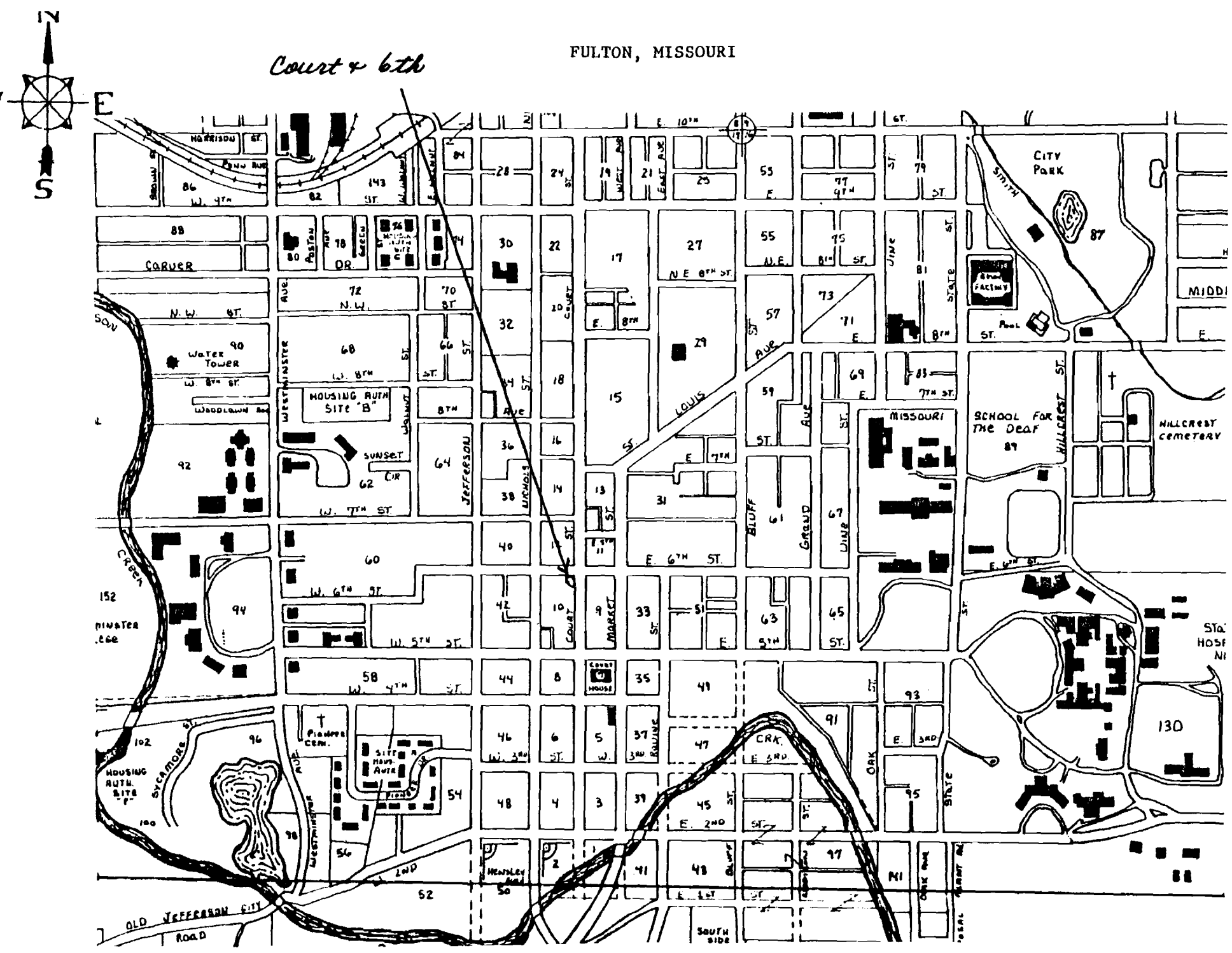

533-535 Court

#42. (cont.)

These rings probably symbolize the Oddfellow Organization; below this there is a decorative terracotta cornice with acanthus (?) leaf designs; the first-story has been altered with small glazed tile, plate glass and a flat-roofed aluminum awning; round arched entrance on N side, near rear of building; a round arched window on the first-story, N side has been bricked-in, these round arches have stone keystones; stone water table; basement windows appear to have been bricked-in and covered with cement.

#43. (cont.)

The New Public Library building on Market was completed in 1912 (?).

Everheart and Hudnall, "The Home of Fresh Groceries" was established c. 1908. In 1912 there were nine assistants employed at this tore. It was described in 1912 as having "the most up-to-date fixtures and show cases". A large stock of staple and fancy groceries, meats, and queensware were carried.

W.B. Everheart was the active manager of the store as well as the proprietor. Everheart was born in Williamsburg, Mo. in 1877. He received his early schooling there, went to high school in Fulton and college at Westminster. He began to work as a clerk in a grocery store when he was in his teens, and after 21 years finally got his own business. In 1912 he was described as "a worthy example of what a person can do who has no means with which to work, but has a generous supply of ambition, energy and perseverance" and as one who "believed in the brotherhood of man". He was an active and enthusiastic member of the Masons and Elks.

In 1876 this lot was the site of the telegraph office.

#45. Sanborn maps: 1902-30

Fulton Missouri Souvenir; Past and Present Progress and Prosperity, c. 1912, p. 12



Court St., 500 block, view to the Southwest, with the I.O.O.F. Building at the far right
(#105, from Fulton Souvenir, c.1912, p.12)



Looking East on Asylum St. (E. 5th)
(#136, from Semi-Centennial, Westminster College, 1903, n.p.)



E. 5th and Court St., view to the Northeast
(#116, from Fulton Souvenir, c.1912, p.30)

Office of Historic Preservation, P. O. Box 176, Jefferson City, Missouri 65102

HISTORIC INVENTORY

1 No

2 County
Callaway

3 Location of Negatives
Fulton City Hall

4 Present Name(s)
Capital Savings and Loan

5 Other Name(s)

6 Specific Location 536-538 Court
(Court & 6th)
N Part of Lot 1, Blk. 9
New City Plat

7 City or Town If Rural, Township & Vicinity
Fulton

8 Site Plan with North Arrow E. 6th.

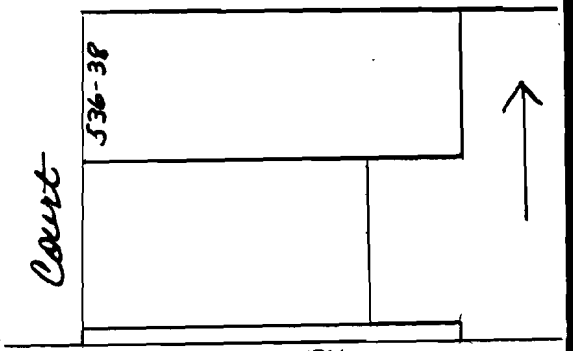

9 Coordinates UTM
Lat
Long

10 Site [ ] Structure [ ]
Building [X] Object [ ]

11 On National Register? Yes [ ] No [X]

12. Is It Eligible? Yes [X] No [ ]

13 Part of Estab Hist Dist ? Yes [ ] No [X]

14. District Potent'l? Yes [X] No [ ]

15 Name of Established District

16. Thematic Category

17 Date(s) or Period
1977

18 Style or Design
Modern

19. Architect or Engineer

20. Contractor or Builder

21. Original Use, if apparent
bank

22. Present Use
bank

23 Ownership Public [ ] Private [X]

24. Owner's Name & Address, if known
CEMO Service Corp.
425 Madison, Jeff.City, Mo.

25. Open to Public? Yes [X] No [ ]

26. Local Contact Person or Organization

27. Other Surveys in Which Included

28. No. of Stories 1

29. Basement? Yes [ ] No [X]

30. Foundation Material
probably concrete

31. Wall Construction
brick, steel frame

32. Roof Type & Material
flat; tar, gravel

33. No. of Bays Front n/a Side

34. Wall Treatment
gravel, glass

35. Plan Shape rectangular

36. Changes (Explain in #42) Addition [ ] Altered [ ] Moved [ ]

37. Condition Interior
Exterior good

38. Preservation Underway? Yes [ ] No [X]

39. Endangered? By What? Yes [ ] No [X]

40. Visible from Public Road? Yes [X] No [ ]

41. Distance from and Frontage on Road

42. Further Description of Important Features



43 History and Significance In 1917, a garage was located on this site. A livery and sale barn was operated on this site by A.D. Williams and Son in 1912. Powell and Jackson had a livery and sale barn here in 1902; E.H. Jacobs had such a business in 1895; J.W. Martin's Livery was here in 1890 and in 1884 Buchanan & Thomas' Livery was on this site.

44 Description of Environment and Outbuildings Business district - corner lot

45 Sources of Information Sanborn maps: 1884-1930
Fulton Souvenir, c. 1912, p. 15
Photographic Information - Roll 19, #28, view to the E
Photographer: B.L. Mabrey, 5/2/78

46. Prepared by
P. Strawn

47. Organization
Fulton Survey

48. Date

49. Revision Date(s)

1 No
2 County
4 Present Name(s)
5 Other Name(s)

FULTON, MISSOURI

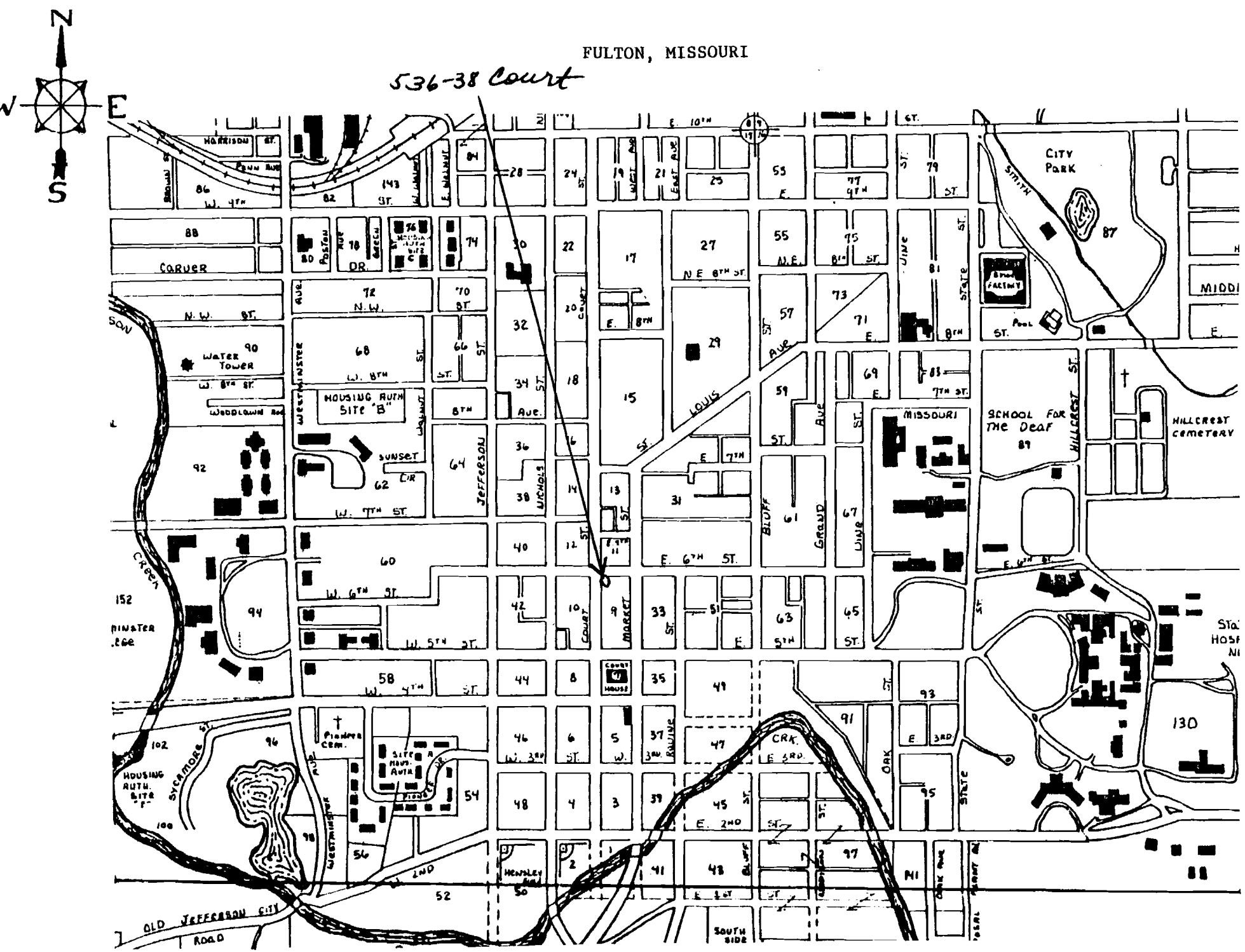

Office of Historic Preservation, P. O. Box 176, Jefferson City, Missouri 65102

HISTORIC INVENTORY

1 No

2 County
Callaway

3 Location of Negatives
Fulton City Hall

4 Present Name(s)
Dunavant's Drugs

5 Other Name(s)

6 Specific Location
Court and 6th Street

7 City or Town — If Rural, Township & Vicinity
Fulton

8 Site Plan with North Arrow

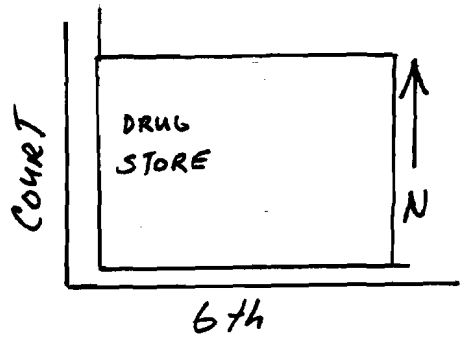

9 Coordinates — UTM
Lat
Long

Site ☐ Structure ☐
Building ☒ Object ☐

11 On National Register? Yes ☐ No ☒

12. Is It Eligible? Yes ☐ No ☒

13 Part of Estab Hist Dist ? Yes ☐ No ☒

14. District Potent'l? Yes ☐ No ☒

15 Name of Established District

16. Thematic Category

17 Date(s) or Period

18 Style or Design

19. Architect or Engineer

20. Contractor or Builder

21. Original Use, if apparent
commercial

22 Present Use
drug store and gift shop

23 Ownership — Public ☐ Private ☒

24. Owner's Name & Address, if known

25. Open to Public? Yes ☒ No ☐

26. Local Contact Person or Organization

27. Other Surveys in Which Included

28. No. of Stories 2

29. Basement? Yes ☒ No ☐

30. Foundation Material
rock-faced ashlar

31. Wall Construction
brick

32. Roof Type & Material
flat; tar,gravel

33. No. of Bays
Front 3 Side 6

34. Wall Treatment
stretcher bond

35. Plan Shape rectangular

36. Changes (Explain in #42) — Addition ☐ Altered ☒ Moved ☐

37. Condition
Interior good
Exterior good

38. Preservation Underway? Yes ☐ No ☒

39. Endangered? By What? Yes ☐ No ☒

40. Visible from Public Road? Yes ☒ No ☐

41. Distance from and Frontage on Road

42. Further Description of Important Features #36. First-story on W facade altered with new plate glass windows and aluminum awnings; two windows on S side are boarded-up; mansard hood with cedar shake shingles over S side entrance #42. Two cast iron columns remain on Court Street facade



43 History and Significance

44 Description of Environment and Outbuildings

45 Sources of Information
Photographic Information - Roll 32, #19, view to the NE
Photographer: T. Van Dyke, 7/11/78

46. Prepared by
P. Strawn

47. Organization
Fulton Survey

48. Date
5/79

49 Revision Date(s)

1 No | 2 County | 4 Present Name(s) | 5 Other Name(s)

FULTON, MISSOURI

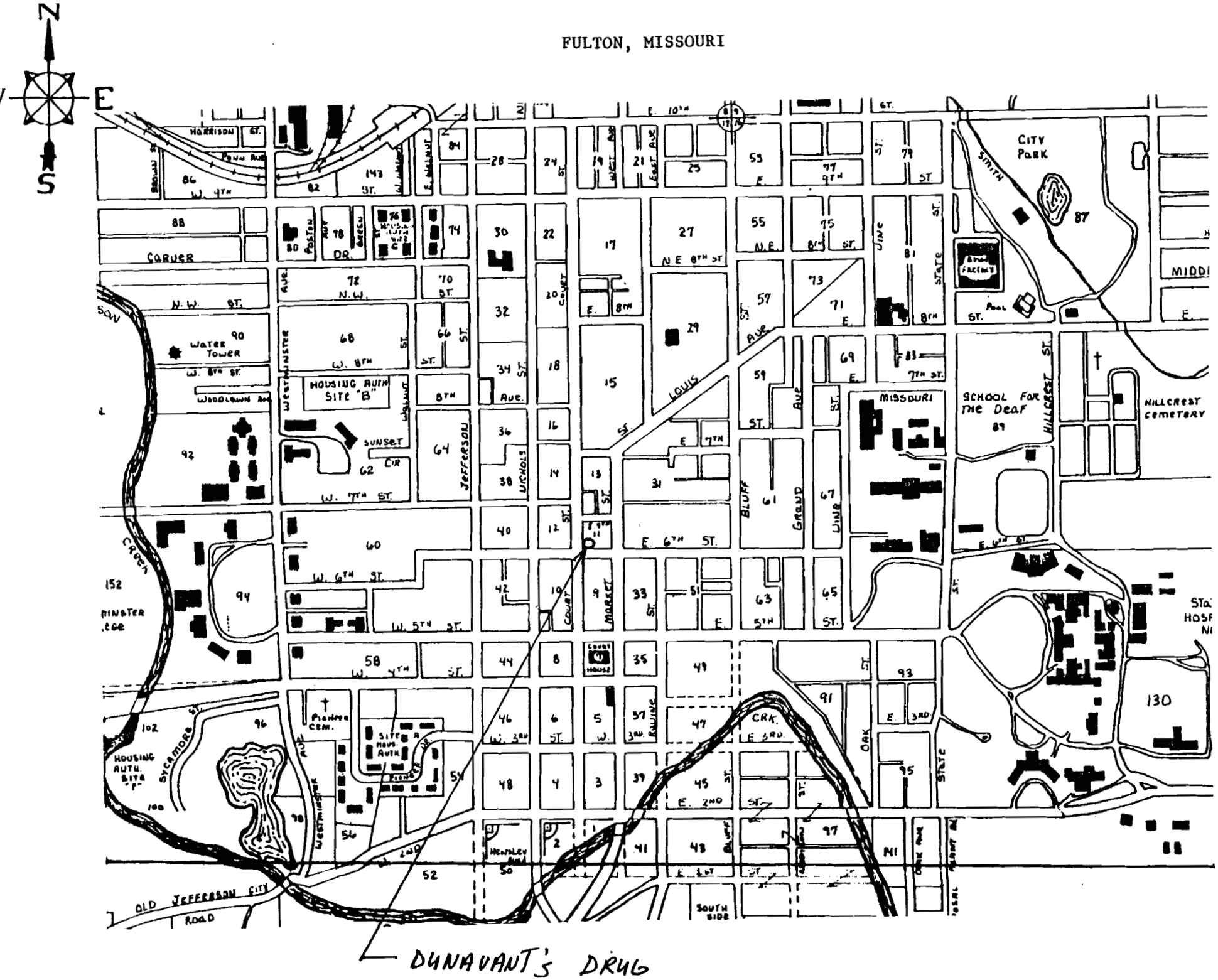

Office of Historic Preservation, P. O. Box 176, Jefferson City, Missouri 65102

HISTORIC INVENTORY

1 No

2 County
Callaway

3 Location of Negatives
Fulton City Hall

4 Present Name(s)
Kingdom Federal Savings and Loan

5 Other Name(s)

6 Specific Location Court and W. 6th

7 City or Town If Rural, Township & Vicinity
Fulton

8 Site Plan with North Arrow

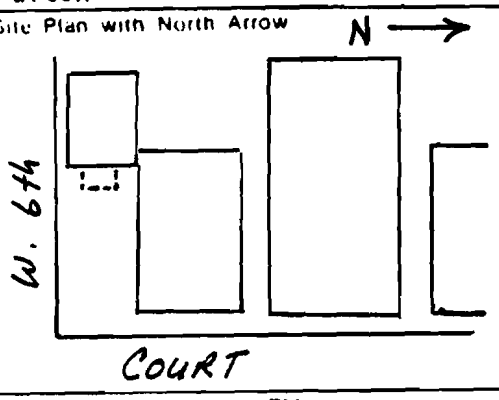

9 Coordinates UTM
Lat
Long

Site ( ) Structure ( )
Building (X) Object ( )

11 On National Register? Yes ( ) No (X)

12 Is It Eligible? Yes ( ) No (X)

13 Part of Estab Hist Dist ? Yes ( ) No (X)

14 District Potent'l? Yes ( ) No (X)

15 Name of Established District

16. Thematic Category

17 Date(s) or Period
contemporary

18. Style or Design
Federal Revival

19. Architect or Engineer

20. Contractor or Builder

21. Original Use, if apparent
Savings & Loan Company

22. Present Use
Savings & Loan Company

23 Ownership Public ( ) Private (X)

24. Owner's Name & Address, if known

25. Open to Public? Yes (X) No ( )

26. Local Contact Person or Organization

27. Other Surveys in Which Included

28. No. of Stories 1

29. Basement? ? Yes ( ) No ( )

30. Foundation Material
not visible

31. Wall Construction
brick

32. Roof Type & Material
hipped/asbestos shingle

33. No. of Bays
Front 7 Side 4

34. Wall Treatment
see #42 below

35. Plan Shape rectangular

36. Changes (Explain in #42) Addition ( ) Altered ( ) Moved ( )

37. Condition
Interior very good
Exterior very good

38. Preservation Underway? Yes ( ) No (X)

39. Endangered? By What? Yes ( ) No (X)

40. Visible from Public Road? Yes (X) No ( )

41. Distance from and Frontage on Road

42. Further Description of Important Features #34. Red brick/stretcher bond
#42. Fanlight over entrance and flanking windows behind portico with four pillars; cupola with weathervane tops roof



43 History and Significance

44 Description of Environment and Outbuildings

45 Sources of Information
Photographic Information - Roll 21, #26, view to the NW
Photographer: B.L. Mabrey, 5/3/78

46. Prepared by
P. Strawn

47. Organization
Fulton Survey

48. Date 6/79

49 Revision Date(s)

FULTON, MISSOURI

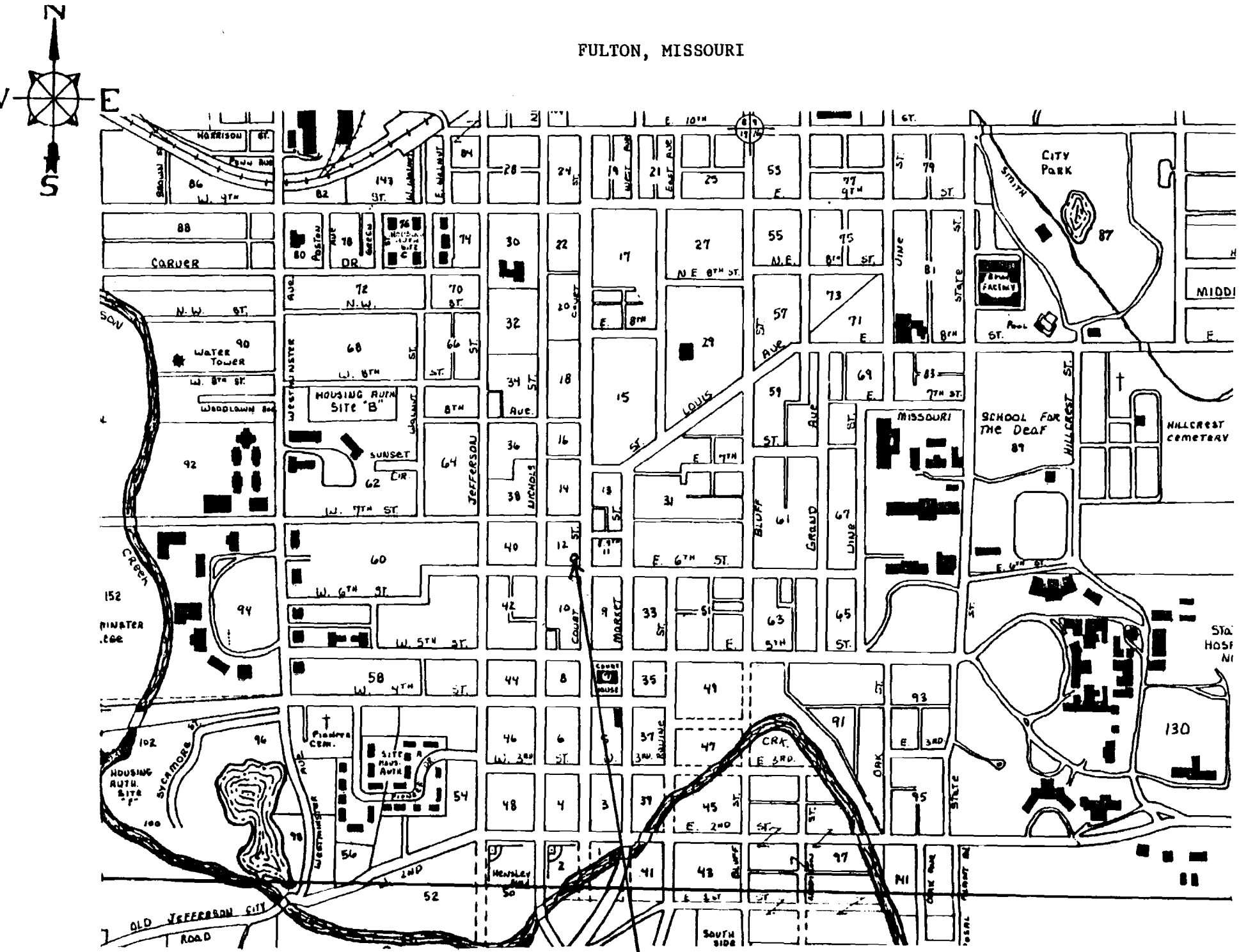

Office of Historic Preservation, P. O. Box 176, Jefferson City, Missouri 65102

HISTORIC INVENTORY

1 No.

2 County: Callaway

3 Location of Negatives: Fulton City Hall

4 Present Name(s): Keckeley and Rentschler - MFA Insurance - H. Chirnside / Accounting and Tax Service

5 Other Name(s):

6 Specific Location: 605-607 Court

7 City or Town: Fulton — If Rural, Township & Vicinity

8 Site Plan with North Arrow

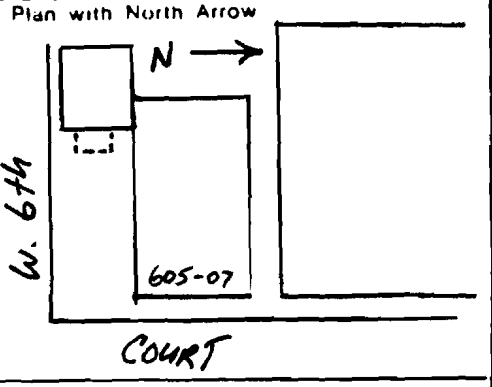

9 Coordinates: UTM
Lat
Long

Site [ ] Building [X] Structure [ ] Object [ ]

11 On National Register? Yes [ ] No [X]

12. Is It Eligible? Yes [ ] No [X]

13 Part of Estab Hist Dist? Yes [ ] No [X]

14. District Potent'l? Yes [ ] No [X]

15 Name of Established District

16. Thematic Category

17 Date(s) or Period: 1931

18 Style or Design

19. Architect or Engineer

20. Contractor or Builder

21. Original Use, if apparent: commercial

22. Present Use: commercial

23 Ownership: Public [ ] Private [X]

24. Owner's Name & Address, if known

25. Open to Public? Yes [X] No [ ]

26. Local Contact Person or Organization

27. Other Surveys in Which Included

28. No. of Stories: 2

29. Basement? Yes [X] No [ ]

30. Foundation Material: rock-faced ashlar

31. Wall Construction: brick

32. Roof Type & Material: flat; tar,gravel

33. No. of Bays: Front 4 Side 9

34. Wall Treatment: see #42 below

35. Plan Shape: rectangular

36. Changes (Explain in #42): Addition [ ] Altered [X] Moved [ ]

37. Condition: Interior [ ] Exterior: good

38. Preservation Underway? Yes [ ] No [X]

39. Endangered? By What? Yes [ ] No [X]

40. Visible from Public Road? Yes [X] No [ ]

41. Distance from and Frontage on Road

42. Further Description of Important Features: #34. Brick painted brown; corrugated aluminum on first-story #36. A door and large round arch door on entranceway on S side have been bricked up; segmental arch windows (10) on N side have been bricked-up #42. Flat arch windows with prominent keystone



43 History and Significance

44 Description of Environment and Outbuildings

45 Sources of Information
Photographic Information - Roll 32, #22, view to the NW
Photographer: P. Strawn, 7/19/78

46. Prepared by: P. Strawn

47. Organization: Fulton Survey

48. Date: 6/79

49 Revision Date(s)

2 County

4 Present Name(s)

5 Other Name(s)

FULTON, MISSOURI

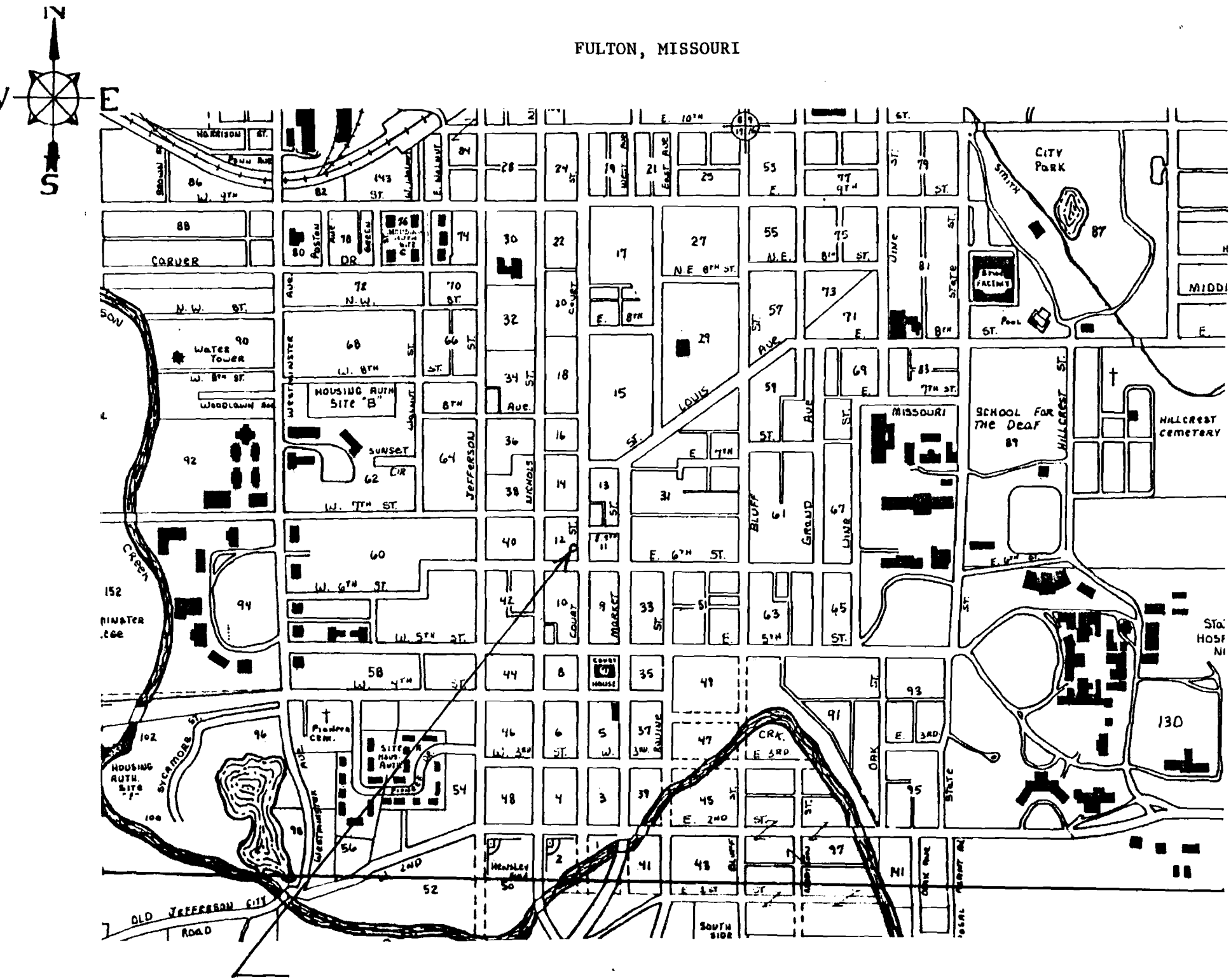

Office of Historic Preservation, P. O. Box 176, Jefferson City, Missouri 65102

HISTORIC INVENTORY

1 No.

2 County: Callaway

3 Location of Negatives: Fulton City Hall

4 Present Name(s): Fulton Theatre, William's Jewelry, Donna's Bric-a-Brac Shop

5 Other Name(s):

6 Specific Location: 609-615 Court

7 City or Town: Fulton — If Rural, Township & Vicinity

8 Site Plan with North Arrow

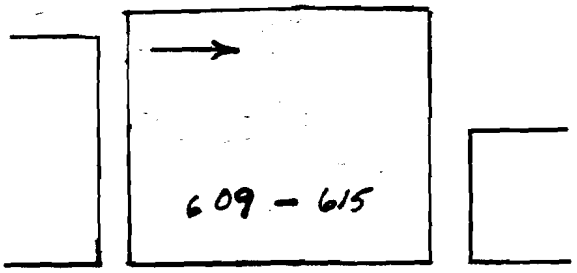

9 Coordinates: UTM
Lat
Long

Site [ ] Building [X] Structure [ ] Object [ ]

11 On National Register? Yes [ ] No [X]

12. Is It Eligible? Yes [X] No [ ]

13 Part of Estab Hist Dist? Yes [ ] No [X]

14. District Potent'l? Yes [X] No [ ]

15 Name of Established District

16. Thematic Category

17 Date(s) or Period

18 Style or Design: Flemish Revival

19. Architect or Engineer

20. Contractor or Builder

21. Original Use, if apparent: theatre

22 Present Use: commercial

23 Ownership: Public [ ] Private [X]

24. Owner's Name & Address, if known

25. Open to Public? Yes [X] No [ ]

26. Local Contact Person or Organization

27. Other Surveys in Which Included

28. No. of Stories: 2

29. Basement? Yes [ ] No [ ]

30. Foundation Material: concrete

31. Wall Construction: brick

32. Roof Type & Material: flat; tar,gravel

33. No. of Bays Front: 3 Side: n/a

34. Wall Treatment: see #42 below

35. Plan Shape: rectangular

36. Changes (Explain in #42) Addition [ ] Altered [X] Moved [ ]

37. Condition Interior: _____ Exterior: good

38. Preservation Underway? Yes [ ] No [X]

39. Endangered? By What? Yes [ ] No [X]

40. Visible from Public Road? Yes [X] No [ ]

41. Distance from and Frontage on Road

42. Further Description of Important Features

#34. Red brick-Fulton common bond
#36. Lower story has been altered with corrugated aluminum siding
#42. Flemish mannerist gable over central bay; bracketed mansard roofed hood over three stained glass windows on second-story; middle bay; outer bays have decorative brick pattern which looks like a stylized face of some sort, perhaps a cat's face.



43 History and Significance

44 Description of Environment and Outbuildings

45 Sources of Information

Photographic Information - Roll 32, #21, view to the SW
Photographer: T. Van Dyke, 7/19/78

46. Prepared by: P. Strawn

47. Organization: Fulton Survey

48. Date

49. Revision Date(s)

FULTON, MISSOURI

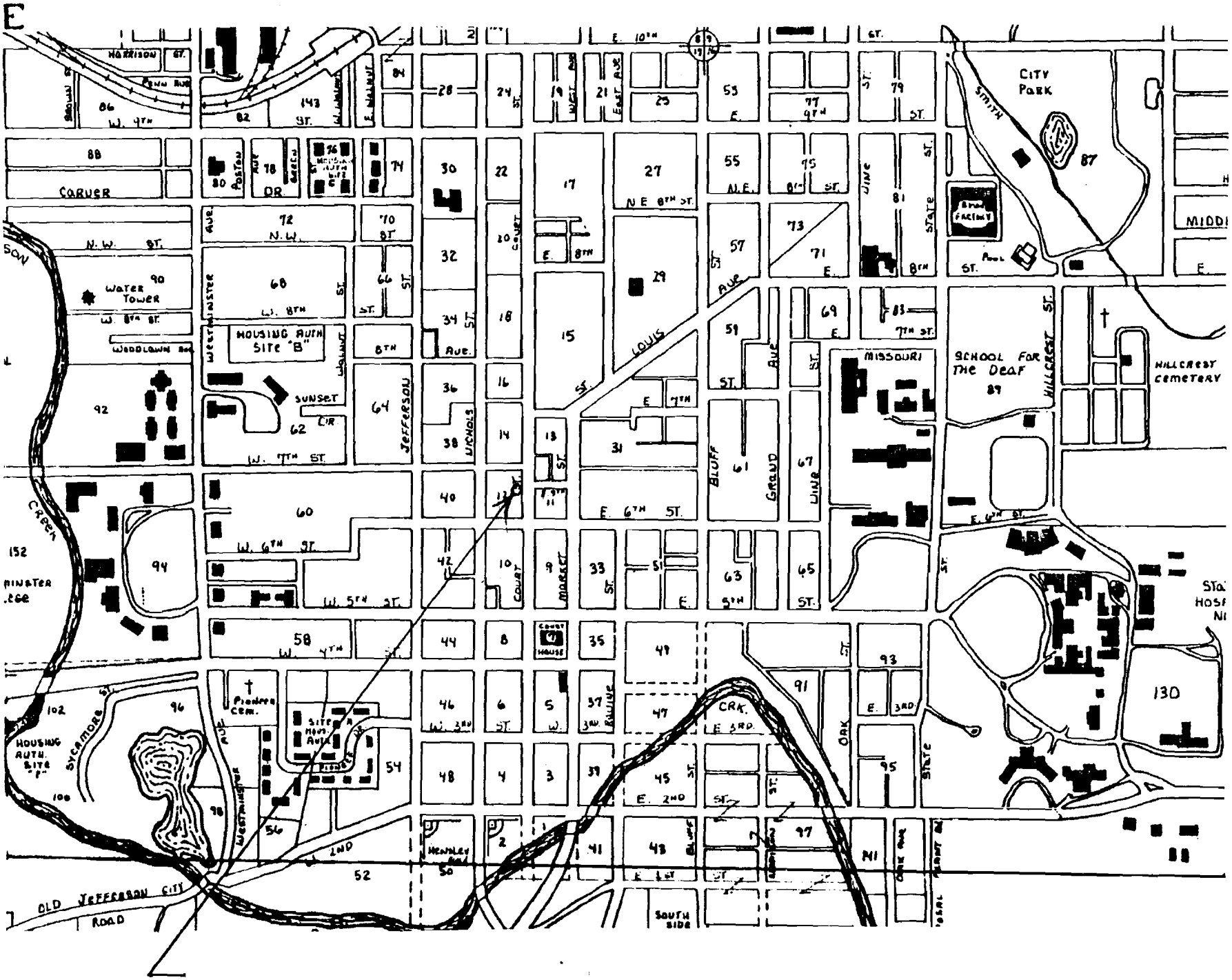

Office of Historic Preservation, P. O. Box 176, Jefferson City, Missouri 65102

HISTORIC INVENTORY

1 No

2 County
Callaway

3 Location of Negatives
Fulton City Hall

4 Present Name(s)
Exclusively Bicycles and Record Store

5 Other Name(s)

6 Specific Location 610 Court

7 City or Town If Rural, Township & Vicinity
Fulton

8 Site Plan with North Arrow

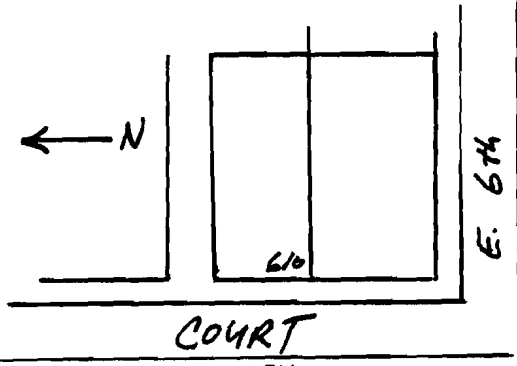

9 Coordinates UTM
Lat
Long

10 Site [ ] Structure [ ]
Building [X] Object [ ]

11 On National Register? Yes [ ] No [X]

12. Is It Eligible? Yes [X] No [ ]

13 Part of Estab Hist Dist ? Yes [ ] No [X]

14. District Potent'l? Yes [X] No [ ]

15 Name of Established District

16. Thematic Category

17 Date(s) or Period

18 Style or Design

19. Architect or Engineer

20. Contractor or Builder

21. Original Use, if apparent
commercial

22 Present Use
commercial and residence

23 Ownership Public [ ] Private [X]

24. Owner's Name & Address, if known
Tom Miller

25. Open to Public? Yes [X] No [ ]

26. Local Contact Person or Organization

27. Other Surveys in Which Included

28. No. of Stories 2

29. Basement? Yes [ ] No [ ]

30. Foundation Material
stone

31. Wall Construction
brick

32. Roof Type & Material
flat; asbestos roll

33. No. of Bays
Front 4 Side

34. Wall Treatment
see #42 below

35. Plan Shape rectangular

36. Changes (Explain in #42) Addition [ ] Altered [X] Moved [ ]

37. Condition
Interior
Exterior good

38. Preservation Underway? Yes [ ] No [X]

39. Endangered? By What? Yes [ ] No [X]

40. Visible from Public Road? Yes [X] No [ ]

41. Distance from and Frontage on Road

42. Further Description of Important Features #34. Red brick/stretcher bond
#36. Several windows bricked-in on N side; new entrance door has a bricked-in transom; corrugated aluminum and aluminum awning added on S side of W facade; stone lintels and lug sills; flat arch windows on W side; segmental arch windows on N side



43 History and Significance

44 Description of Environment and Outbuildings

45 Sources of Information
Photographic Information - Roll 39, #35, view to theNE
Photographer: P. Strawn, 4/20/79

46. Prepared by
P. Strawn

47. Organization
Fulton Survey

48. Date

49 Revision Date(s)

FULTON, MISSOURI

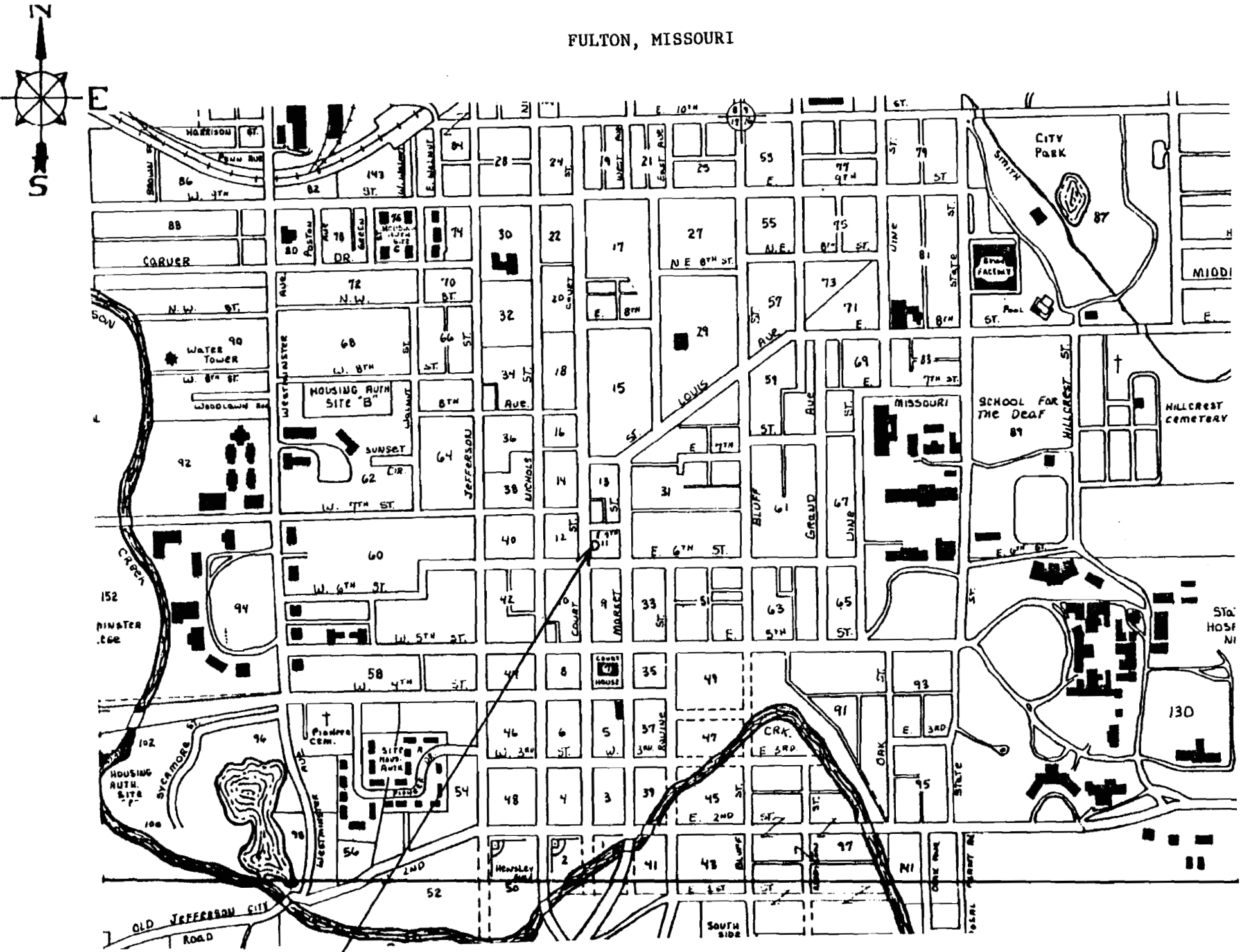

EXCLUSIVELY BICYCLES & RECORD STORE

Office of Historic Preservation, P. O. Box 176, Jefferson City, Missouri 65102

HISTORIC INVENTORY

1 No.

2 County
Callaway

3 Location of Negatives
Fulton City Hall

4 Present Name(s)
Jim's Appliances

5 Other Name(s)

6 Specific Location 617 Court

7 City or Town If Rural, Township & Vicinity
Fulton

8 Site Plan with North Arrow

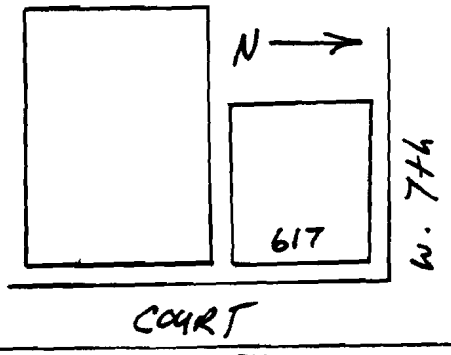

9 Coordinates UTM
Lat
Long

Site [ ] Structure [ ]
Building [X] Object [ ]

11 On National Register? Yes [ ] No [X]

12 Is It Eligible? Yes [ ] No [X]

13 Part of Estab Hist Dist ? Yes [ ] No [X]

14 District Potent'l? Yes [ ] No [X]

15 Name of Established District

16. Thematic Category

17 Date(s) or Period

18 Style or Design

19. Architect or Engineer

20. Contractor or Builder

21. Original Use, if apparent
commercial

22. Present Use
commercial

23 Ownership Public [ ] Private [X]

24. Owner's Name & Address, if known

25. Open to Public? Yes [X] No [ ]

26. Local Contact Person or Organization

27. Other Surveys in Which Included

28. No. of Stories 1

29. Basement? Yes [ ] No [X]

30. Foundation Material
concrete

31. Wall Construction
brick

32. Roof Type & Material
flat; tar

33. No. of Bays
Front n/a Side n/a

34. Wall Treatment
see #42 below

35. Plan Shape rectangular

36. Changes (Explain in #42) Addition [ ] Altered [ ] Moved [ ]

37. Condition
Interior
Exterior good

38. Preservation Underway? Yes [ ] No [X]

39. Endangered? By What? Yes [ ] No [X]

40. Visible from Public Road? Yes [X] No [ ]

41. Distance from and Frontage on Road

42. Further Description of Important Features
Yellow brick/stretcher bond



43 History and Significance

44 Description of Environment and Outbuildings

45 Sources of Information
Photographic Information - Roll 32, #20, view to the SW
Photographer: P. Strawn, 7/19/78

46. Prepared by
P. Strawn

47. Organization
Fulton Survey

48. Date

49 Revision Date(s)

2. County

4 Present Name(s)

5 Other Name(s)

FULTON, MISSOURI

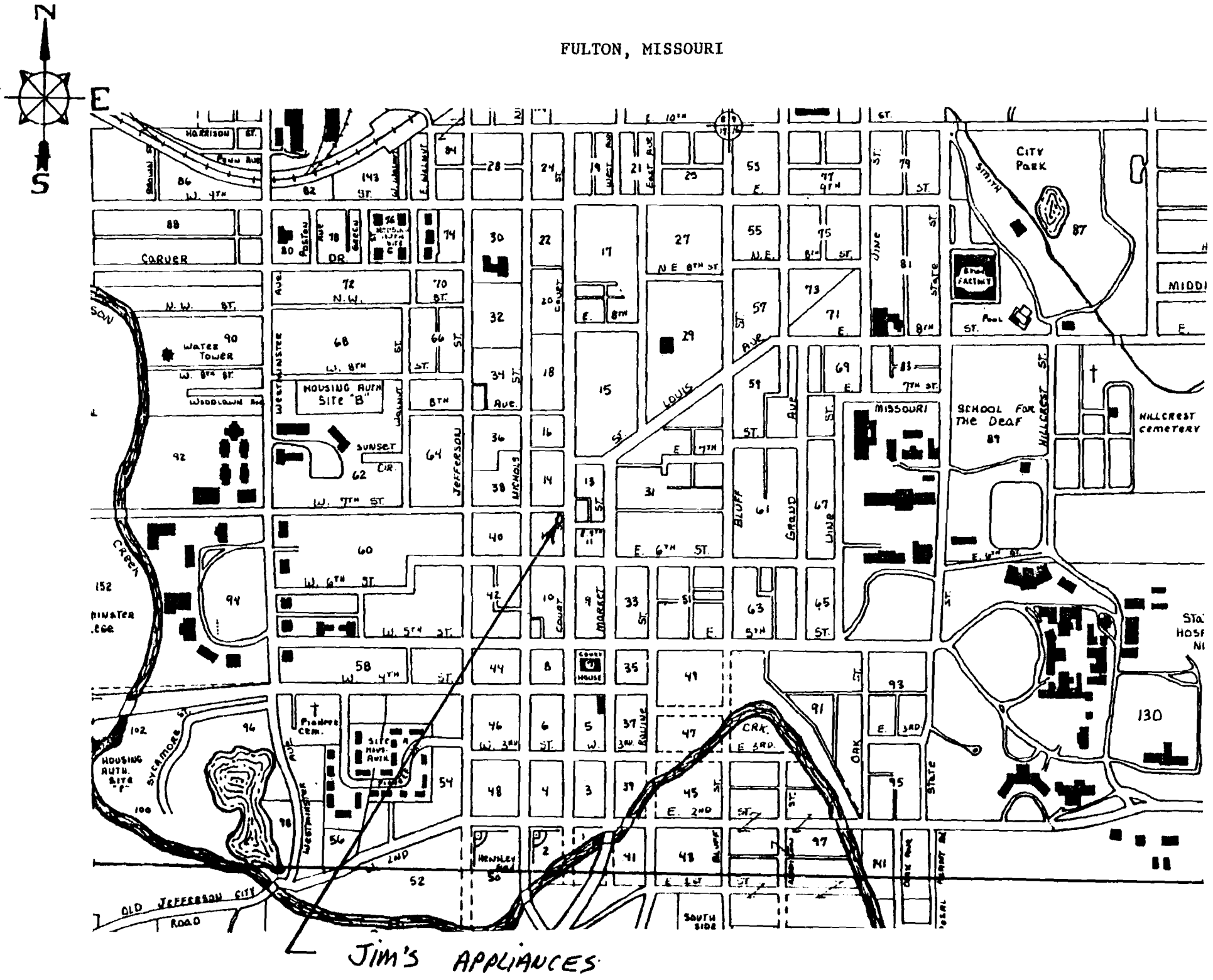



Court Street, between 6th St. and 7th St., view to the South
(#126, from the Kingdom of Callaway Historical Society)



Dr. Crews in his car on Court St., 600 block, view to the Northwest. Dr. Crews' car was one of the first automobiles in Fulton, 1911.
(#28, from Yesterdays in Callaway Co., 1966, p.49)



The Fulton Hotel, 1st floor, and the Post Office, 1st floor, formerly located on the NW corner of Court & 6th
(#92, from Fulton Souvenir, c.1912, p.23)

Office of Historic Preservation, P. O. Box 176, Jefferson City, Missouri 65102

HISTORIC INVENTORY

1 No

2 County
Callaway

3 Location of Negatives
Fulton City Hall

4 Present Name(s)
First Christian Church and Auxiliary Building

5 Other Name(s)

6 Specific Location Court and 7th

7 City or Town Fulton — If Rural, Township & Vicinity

8 Site Plan with North Arrow

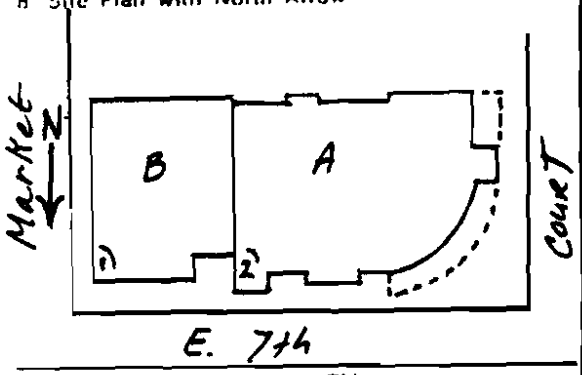

9 Coordinates UTM
Lat
Long

Site ( ) Structure ( )
Building (X) Object ( )

11 On National Register? Yes ( ) No (X)

12 Is It Eligible? Yes (X) No ( )

13 Part of Estab Hist Dist ? Yes ( ) No (X)

14. District Potent'l? Yes (X) No ( )

15 Name of Established District

16. Thematic Category

17 Date(s) or Period
1911, 1964

18 Style or Design
Neoclassical Revival

19. Architect or Engineer

20. Contractor or Builder

21. Original Use, if apparent
church

22 Present Use
church

23 Ownership Public ( ) Private (X)

24. Owner's Name & Address, if known

25. Open to Public? Yes (X) No ( )

26. Local Contact Person or Organization

27. Other Surveys in Which Included

28. No. of Stories 2+1

29. Basement? Yes (X) No ( )

30. Foundation Material
concrete

31. Wall Construction
brick

32. Roof Type & Material
red tile

33. No. of Bays
Front n/a Side n/a

34. Wall Treatment
beige stretcher bond

35. Plan Shape irregular

36. Changes (Explain in #42) Addition ( ) Altered ( ) Moved ( )

37. Condition
Interior
Exterior good

38. Preservation Underway? Yes ( ) No (X)

39. Endangered? By What? Yes ( ) No (X)

40. Visible from Public Road? Yes (X) No ( )

41. Distance from and Frontage on Road

42. Further Description of Important Features Cornice has modillion brackets, egg and dart molding and dentils; stained glass, flat arch windows with hood molding; corner portico on NW corner has stone Tuscan columns; octagonal dome has dormer windows



43 History and Significance Church was organized in 1833. First building-1840, second building-1859, third building-1883; auxiliary building (B) was built in 1964.

44 Description of Environment and Outbuildings

45 Sources of Information
Photographic Information - Roll 37, #31, view to the SE
Photographer: P. Strawn, 4/6/79

46. Prepared by
P. Strawn

47. Organization
Fulton Survey

48. Date 6/79

49 Revision Date(s)

1 No
2 County
4 Present Name(s)
5 Other Name(s)

FULTON, MISSOURI

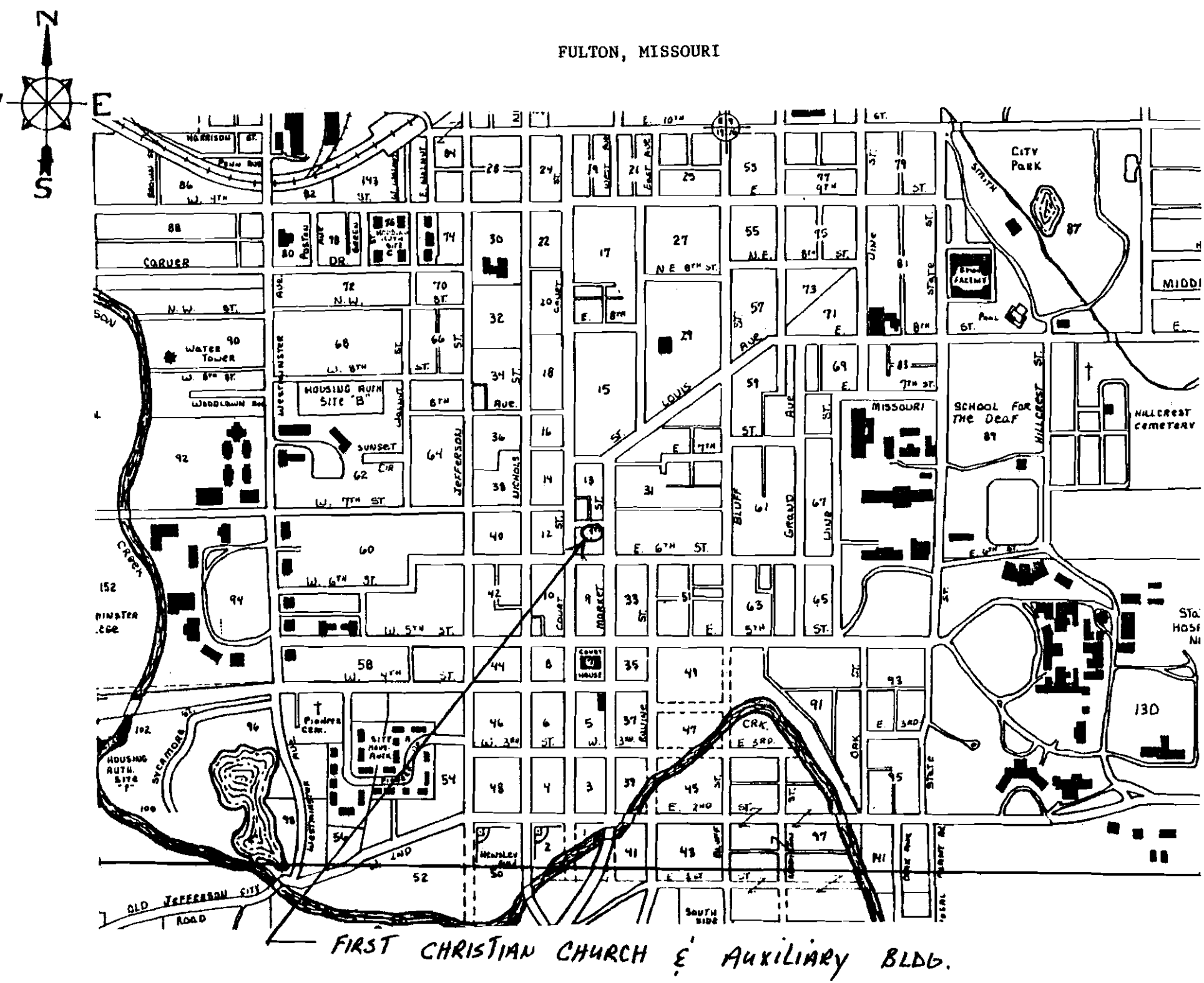

Office of Historic Preservation, P.O. Box 176, Jefferson City, Missouri 65101

HISTORIC INVENTORY

1 No

2 County
Callaway

3 Location of Negatives
Fulton City Hall

4 Present Name(s)
First Baptist Church

5 Other Name(s)

6 Specific Location
Court & 7th
block 14

7 City or Town (If Rural, Township & Vicinity)
Fulton

8 Site Plan with North Arrow

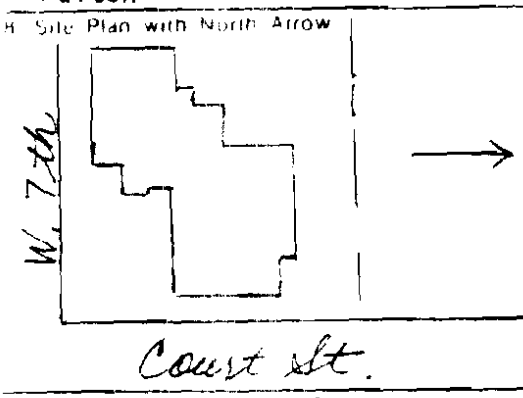

9 Coordinates
Lat
Long
UTM

Site [ ] Structure [ ]
Building [X] Object [ ]

10 On National Register? Yes [ ] No [X]
11 Part of Estab Hist Dist? Yes [ ] No [X]
12 Is It Eligible? Yes [ ] No [X]
13 District Potential? Yes [X] No [ ]
14 Name of Established District

16 Thematic Category
17 Date(s) or Period
18 Style or Design
19 Architect or Engineer
20 Contractor or Builder
21 Original Use, if apparent
Church
22 Present Use
Church
23 Ownership Public [ ] Private [X]
24 Owner's Name & Address, if known
25 Open to Public? Yes [X] No [ ]
26 Local Contact Person or Organization
Rev. Allen Bartlett - 711 Court
27 Other Surveys in Which Included

28 No. of Stories 3
29 Basement? Yes [X] No [ ]
30 Foundation Material
concrete
31 Wall Construction
brick
32 Roof Type & Material
high gable-flat,asbest.
33 No of Bays
Front n/a Side
34 Wall Treatment
Fulton common bond
35 Plan Shape irregular
36 Changes (Explain in #42) Addition [ ] Altered [ ] Moved [ ]
37 Condition
Interior
Exterior good
38 Preservation Underway? Yes [ ] No [X]
39 Endangered? Yes [ ] No [X]
By What?
40 Visible from Public Road? Yes [X] No [ ]
41 Distance from and Frontage on Road

42 Further Description of Important Features



43 History and Significance

Organized 1854. See attached photos of previous churches. (#69,#70,#68,#67)

The 1st Baptist Church in Fulton was organized in Sallie Ann McCredie's home on Bluff St.

44 Description of Environment and Outbuildings

45 Sources of Information
Photographic Information - Roll 43, #18, view to the NW
Photographer: P. Strawn, 6/11/79

46 Prepared by
P. Strawn
47 Organization
Fulton Survey
48 Date
7/79
49 Revision Date(s)

1 No
2 County
4 Present Name(s)
5 Other Name(s)

First Baptist Church

FULTON, MISSOURI

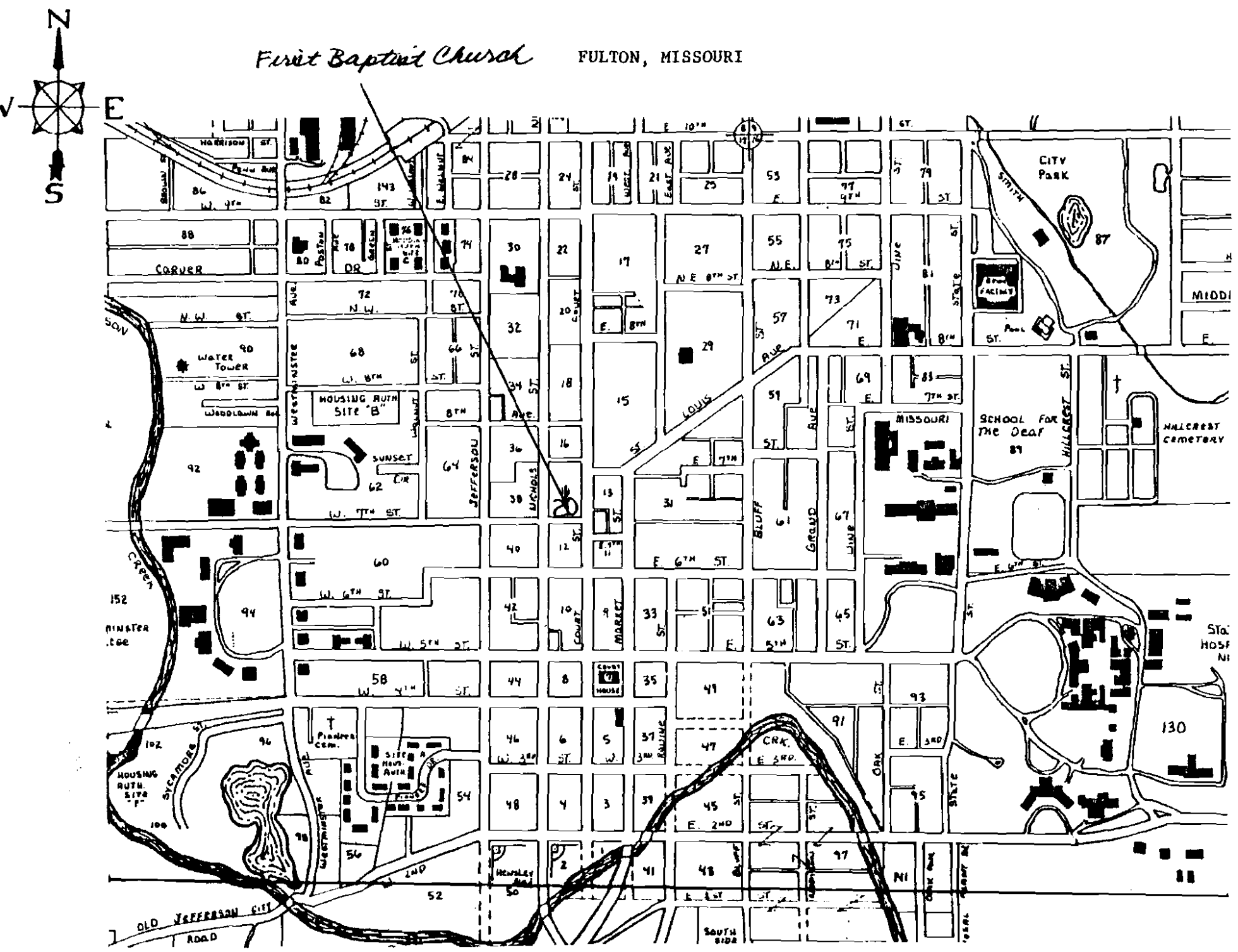



First Christian Church (#78, from the Fulton Souvenir, c.1912, p.4)



First Christian Church, 1883-1911, formerly located on the site of the present church
(#80, from Yesterdays in Callaway Co., p.18)



First Christian Church
(#79, from a postcard in the Kingdom of Callaway Historical Society)



First Baptist Church, located at E. 5th & Ravine
(#69, from Yesterdays in Callaway Co., Mo., p.16)



First Baptist Church, 1883-1909, stood on the site
of the present building on Court St.)
(#70, from Yesterdays in Callaway Co., Mo., p.17)



First Baptist Church
(#68, from the Fulton Souvenir, c.1912, p.8)



First Baptist Church (#67, from the Kingdom of Callaway Historical Society, photo probably dates c.1900-1910)

Office of Historic Preservation, P.O. Box 176, Jefferson City, Missouri 65101

HISTORIC INVENTORY

1 No.

County
Callaway

3 Location of Negatives
Fulton City Hall

4 Present Name(s)
T.J. Neukomm Real Estate and Insurance Agency

5 Other Name(s)

6 Specific Location 700 Court
Lot 9, Blk. 13, New City Plat

7 City or Town — If Rural, Township & Vicinity
Fulton

8 Site Plan with North Arrow

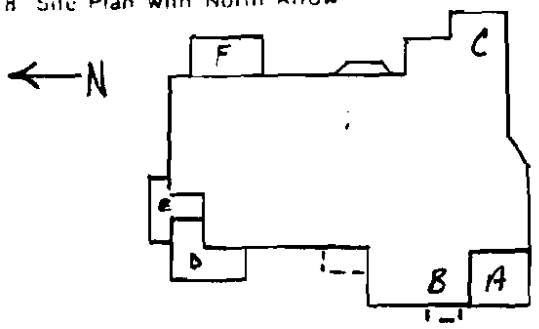

9 Coordinates — UTM
Lat
Long

Site ( ) Structure ( )
Building (X) Object ( )

11 On National Register? Yes ( ) No (X)
12. Is It Eligible? Yes (X) No ( )
13 Part of Estao Hist Dist ? Yes ( ) No (X)
14. District Potent'l? Yes (X) No ( )
15 Name of Established District

16. Thematic Category
17 Date(s) or Period
18 Style or Design: Queen Anne Revival
19. Architect or Engineer
20. Contractor or Builder
21. Original Use, if apparent: residence
22 Present Use: commercial building/apartments
23 Ownership — Public ( ) Private (X)
24. Owner's Name & Address, if known: T.J. Neukomm
25. Open to Public? Yes (X) No ( )
26. Local Contact Person or Organization
27. Other Surveys in Which Included

28. No. of Stories: 2
29. Basement? Yes ( ) No ( )
30. Foundation Material: see #42 below
31. Wall Construction: frame
32. Roof Type & Material: see #42 below
33. No. of Bays — Front: n/a Side: n/a
34. Wall Treatment: see #42 below
35. Plan Shape: irregular
36. Changes (Explain in #42) — Addition (X) Altered (X) Moved ( )
37. Condition — Interior: Exterior: good
38. Preservation Underway? Yes ( ) No (X)
39. Endangered? By What? Yes ( ) No (X)
40 Visible from Public Road? Yes (X) No ( )
41. Distance from and Frontage on Road

42 Further Description of Important Features #30. The original foundation is rock-faced ashlar, and addition has concrete block foundation; wooden water table #32. Bellcast hip/asbestos shingle #34. Cedar shake shingles on second-story; clapboard on first-story #36. One-story addition on SW corner (A); second-story addition or enclosed porch over entrance (B); one-story addition at SE corner (C); other one-story additions (D,E, F); aluminum storm windows; interior converted to an office; several doors have been added (See continuation page.)



43 History and Significance Mr. Neukomm has suggested that Mr. and Mrs. Maupin be contacted for information regarding this house, since this house was used as a funeral home before 712 was used. The Crews family owned the house before Mr. Neukomm bought it.

44 Description of Environment and Outbuildings Building sits close to both streets, particularly E. 7th.

45 Sources of Information Interview with T.J. Neukomm - 5/79
Photographic Information - Roll 37, #30, view to the SE
Photographer: P. Strawn, 4/6/79

46. Prepared by: P. Strawn/T. van Dyke
47 Organization: Fulton Survey
48 Date | 49 Revision Date(s)

FULTON, MISSOURI

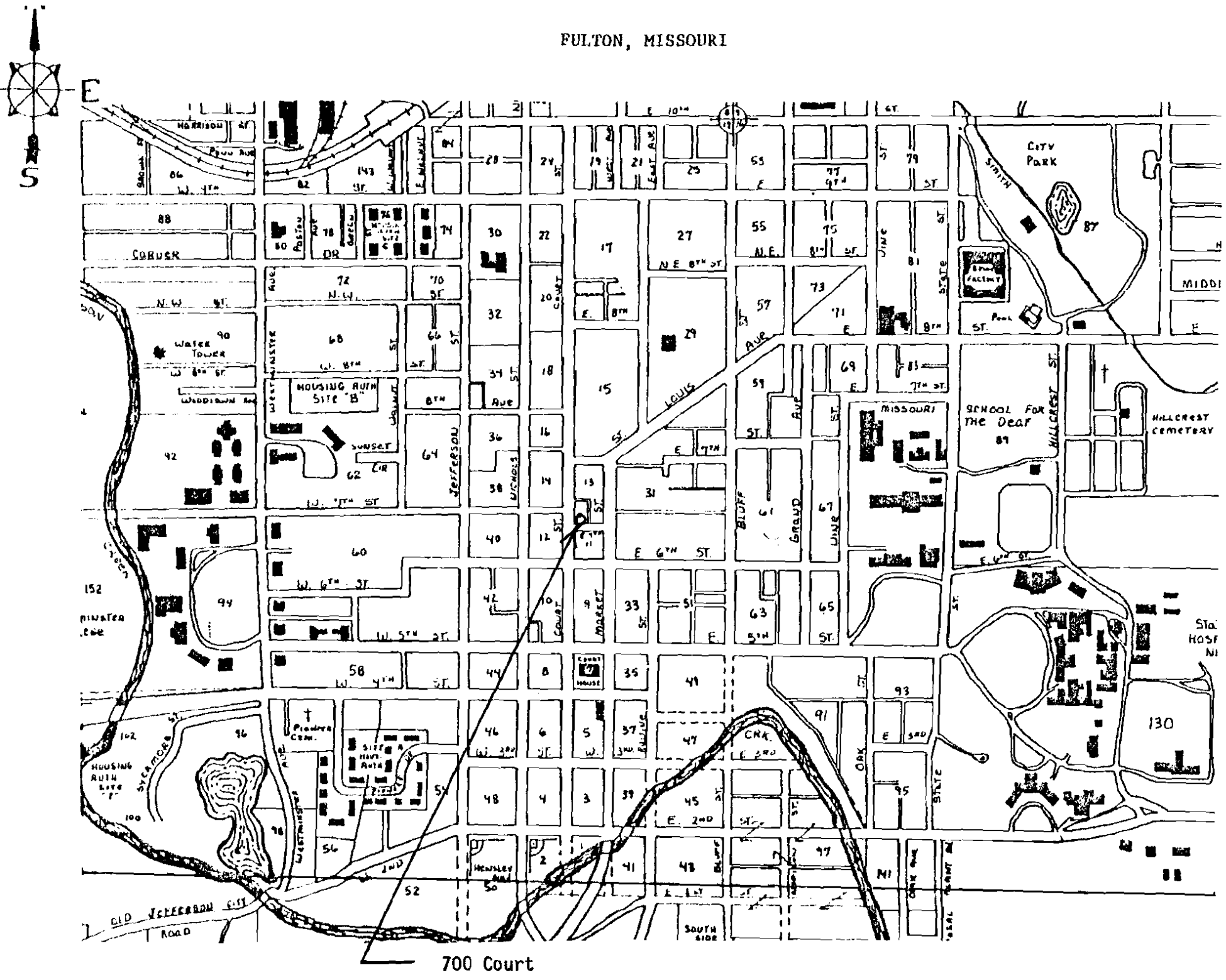

#42. Dormer windows face E, W and N; pedimented gable over main door, with dentils; oriel window on E side; small, rectangular stained glass window on E side next to addition C; diagonally faced window on S side with hood formed by scroll-type brackets.

Office of Historic Preservation, P.O. Box 176, Jefferson City, Missouri 65101

HISTORIC INVENTORY

1 No.

4 Present Name(s)

2 County: Callaway

5 Other Name(s)

3 Location of Negatives: Fulton City Hall

2. County

6 Specific Location: 708 Court
Lot 5, Blk. 13, New City Plat

7 City or Town: Fulton — If Rural, Township & Vicinity

8 Site Plan with North Arrow

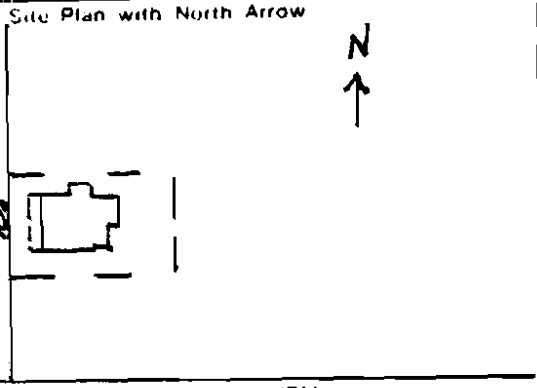

9 Coordinates: UTM
Lat
Long

10 Site [ ] Structure [ ]
Building [X] Object [ ]

11 On National Register? Yes [ ] No [X]

12. Is It Eligible? Yes [X] No [ ]

13 Part of Estab Hist Dist? Yes [ ] No [X]

14. District Potent'l? Yes [X] No [ ]

15 Name of Established District

16. Thematic Category

17 Date(s) or Period

18 Style or Design

19. Architect or Engineer

20. Contractor or Builder

21. Original Use, if apparent: residence

22. Present Use: residence

23 Ownership: Public [ ] Private [X]

24. Owner's Name & Address, if known: Frank and Onie Carr
Route 2, Fulton

25. Open to Public? Yes [ ] No [X]

26. Local Contact Person or Organization

27. Other Surveys in Which Included

28. No. of Stories: 2

29. Basement? Yes [ ] No [ ]

30. Foundation Material: see #42 below

31. Wall Construction: frame

32. Roof Type & Material: see #42 below

33. No. of Bays Front: n/a Side: n/a

34. Wall Treatment: clapboard

35. Plan Shape: irregular

36. Changes (Explain in #42) Addition [X] Altered [X] Moved [ ]

37. Condition Interior: ____ Exterior: fair

38. Preservation Underway? Yes [ ] No [X]

39. Endangered? By What? Yes [ ] No [X]

40. Visible from Public Road? Yes [X] No [ ]

41. Distance from and Frontage on Road

4 Present Name(s)

42. Further Description of Important Features #32. Rock-faced ashlar with wooden water table; addition has rusticated concrete foundation #32. Bell-cast hip; gable; asbestos shingle #36. Aluminum storm windows; several rear (E) additions with exposed rafters #42. Gables on W & S have two sash-type windows; N gable has a single, diamond-shaped window; clear, rectangular transom lights over two doors on main (W) façade; front porch with denticulated cornice is supported by Tuscan columns and has pilasters; lattice screen under porch; central chimney



5 Other Name(s)

43 History and Significance

44 Description of Environment and Outbuildings: Parking lot S of house

45 Sources of Information
Photographic Information - Roll 37, #29, view to the NE
Photographer: P. Strawn, 7/21/78

46. Prepared by: P. Strawn, T. VanDyke

47. Organization: Fulton Survey

48. Date

49. Revision Date(s)

FULTON, MISSOURI

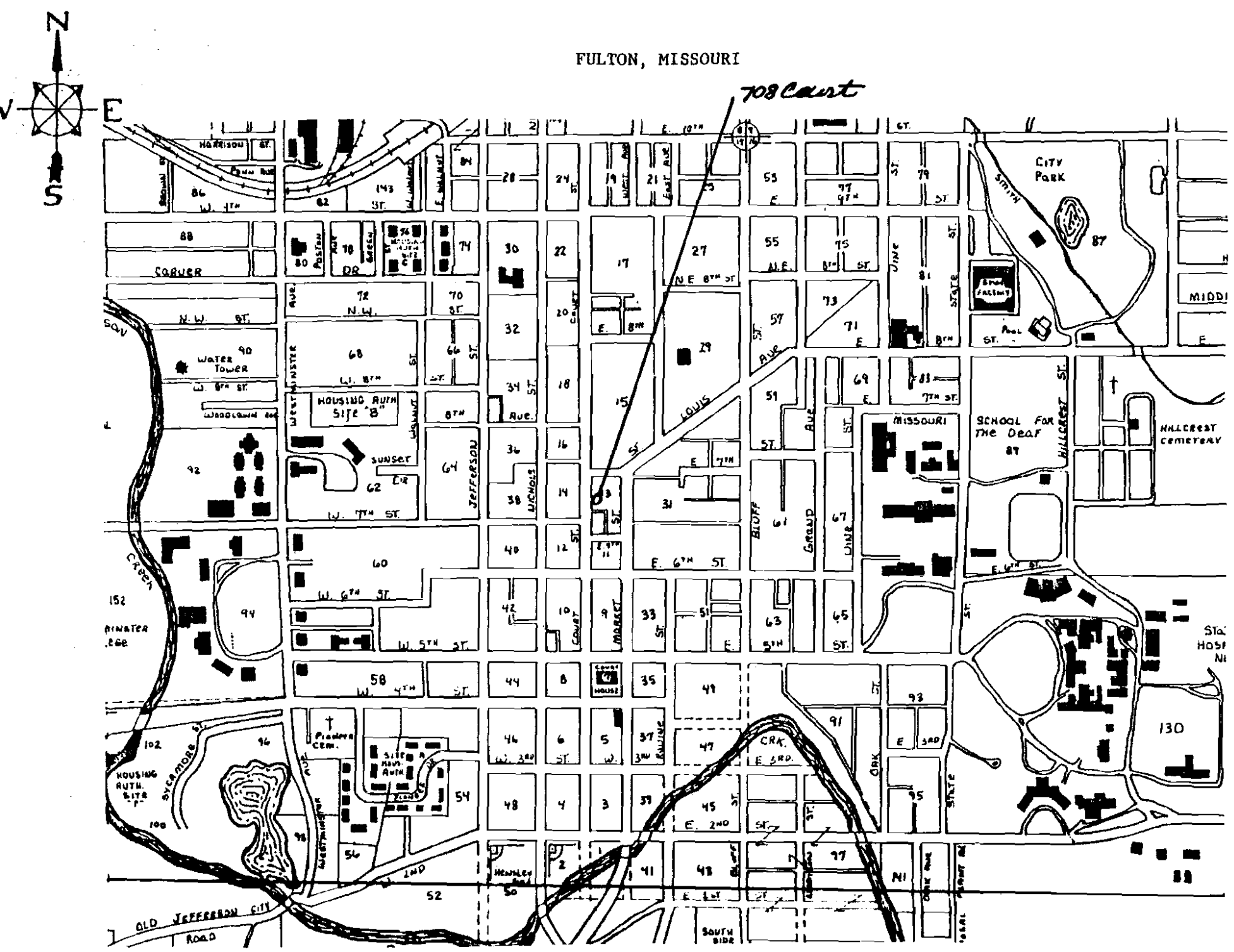

Office of Historic Preservation, P.O. Box 176, Jefferson City, Missouri 65101

HISTORIC INVENTORY

1 No.

County: Callaway

3 Location of Negatives: Fulton City Hall

4 Present Name(s): Senior Citizens home/Leisure Manor

5 Other Name(s):

6 Specific Location: 709 Court
Lot 4 & pt of Lot 3, Blk 14, New City Plat

7 City or Town: Fulton — If Rural, Township & Vicinity

8 Site Plan with North Arrow

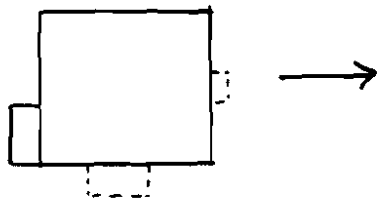

9 Coordinates: UTM
Lat
Long

Site ( ) Structure ( )
Building (X) Object ( )

11 On National Register? Yes ( ) No (X)

12. Is It Eligible? Yes (X) No ( )

13 Part of Estab Hist Dist ? Yes ( ) No (X)

14. District Potent'l? Yes (X) No ( )

15 Name of Established District

16. Thematic Category

17 Date(s) or Period: 1910-17

18 Style or Design: Neoclassical Revival

19. Architect or Engineer

20. Contractor or Builder

21. Original Use, if apparent: residence

22 Present Use: rest home

23 Ownership: Public ( ) Private (X)

24. Owner's Name & Address, if known: First Baptist Church of Fulton, Inc.

25. Open to Public? Yes ( ) No (X)

26. Local Contact Person or Organization

27. Other Surveys in Which Included

28. No. of Stories: 2 1/2

29. Basement? Yes (X) No ( )

30. Foundation Material: rock faced ashlar

31. Wall Construction: frame

32. Roof Type & Material: hip&gable; slate shingles

33. No. of Bays: Front 3 Side 4

34. Wall Treatment: clapboard

35. Plan Shape: irregular

36. Changes (Explain in #42): Addition ( ) Altered (X) Moved ( )

37. Condition: Interior ____ Exterior good

38. Preservation Underway? Yes ( ) No (X)

39. Endangered? By What? Yes ( ) No (X)

40. Visible from Public Road? Yes (X) No ( )

41. Distance from and Frontage on Road

42. Further Description of Important Features

#30. with woode water table
#36. Porch enclosed on SW corner of house
#42. Transom and sidelights surround main entrance on E side; Tuscan columns on porch; hipped dormer; wide overhanging eaves & pedimented gables with large modillion brackets.



43 History and Significance

This was built between 1910 and 1917, according to the Sanborn maps; according to Letha Carr Hamilton the house was built for Harry Henderson, who was related to Elmer C. Henderson who may have had an older house on this lot or the one just N of this one that is no longer extant. In 1968 the house was owned by Gertrude Clatterbuck. After that it was owned by Velma Dawson and Marguerite Powell (5020 Exeter, St. Louis, Mo.) who used the house as rental property.

44 Description of Environment and Outbuildings

Frame garage behind house; well-shaded lot.

45 Sources of Information: Sanborn maps, 1910-30. Interview with Letha Carr Hamilton, 4/16/79.
Photographic Information - Roll 38, #17, view to the W
Photographer: P. Strawn 4/17/79

46. Prepared by: P. Strawn

47. Organization: Fulton Survey

48. Date

49. Revision Date(s)

FULTON, MISSOURI

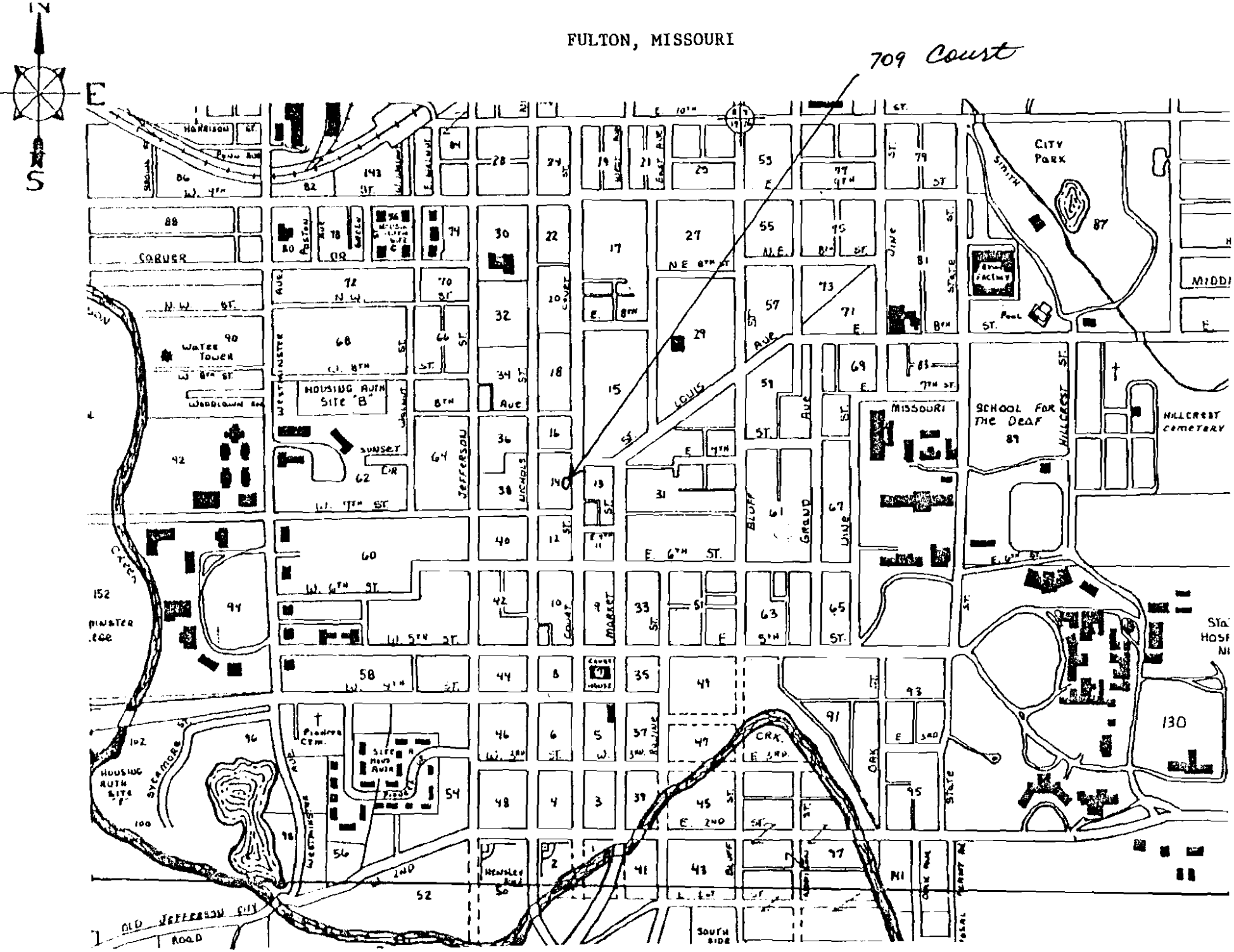

Office of Historic Preservation, P.O. Box 176, Jefferson City, Missouri 65101

HISTORIC INVENTORY

1 No.

2 County
Callaway

3 Location of Negatives
Fulton City Hall

4 Present Name(s)
Mr. and Mrs. Ronald G. Adam residence

5 Other Name(s)

6 Specific Location 710 Court
Lot 4, Blk. 13, New City Plat

7 City or Town — If Rural, Township & Vicinity
Fulton

8 Site Plan with North Arrow

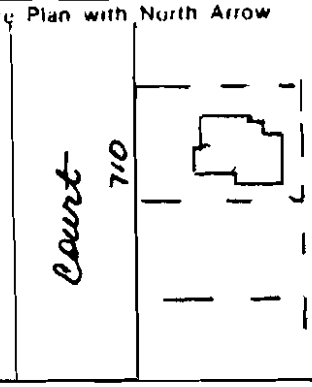

9 Coordinates — UTM
Lat
Long

10 Site ( ) Structure ( )
Building (X) Object ( )

11 On National Register? Yes ( ) No (X)

12. Is It Eligible? Yes (X) No ( )

13 Part of Estab Hist Dist ? Yes ( ) No (X)

14. District Potent'l? Yes (X) No ( )

15 Name of Established District

16. Thematic Category

17 Date(s) or Period

18 Style or Design
Shingle Style

19. Architect or Engineer

20. Contractor or Builder

21. Original Use, if apparent
residence

22. Present Use
residence

23 Ownership — Public ( ) Private (X)

24. Owner's Name & Address, if known
Ronald G. Adam and wife
710 Court

25. Open to Public? Yes ( ) No (X)

26. Local Contact Person or Organization

27. Other Surveys in Which Included

28. No. of Stories 2½

29. Basement? Yes (X) No ( )

30. Foundation Material
see #42 below

31. Wall Construction
frame

32. Roof Type & Material
see #42 below

33. No. of Bays
Front 2 Side n/a

34. Wall Treatment clapboard
cedar shake shingle

35. Plan Shape irregular

36. Changes (Explain in #42) Addition (X) Altered (X) Moved ( )

37. Condition
Interior
Exterior good

38. Preservation Underway? Yes ( ) No (X)

39. Endangered? Yes (X) No ( )
By What?
see #42

40. Visible from Public Road? Yes (X) No ( )

41. Distance from and Frontage on Road

42. Further Description of Important Features #30. Rubble stone and concrete mix with concrete facing; wooden water table #32. medium cross gables/ asbestos shingles #36. One-story addition; aluminum storm windows #39. Possibility of demolition for expansion of Public Library, located behind house to the E #42. Tuscan pillars support porch; top half-story is sided with cedar shake shingles on gable ends; shed dormers on N and S sides; W side has casement . . . (see cont. page)



43 History and Significance This is a very well-preserved example of a house showing strong influence from the Shingle style of architecture; Mr. and Mrs. Adam have recently painted the house to enhance its architectural details; it has been given a rating of City Significance - its demolition would be a major architectural loss to the city of Fulton. Further research is recommended to determine the degree of historical significance this house has.

44 Description of Environment and Outbuildings

45 Sources of Information
Photographic Information - Roll 37, #28, view to the SE
Photographer: P. Strawn, 7/21/78

46. Prepared by
P.Strawn, T.Van Dyke

47. Organization
Fulton Survey

48. Date

49. Revision Date(s)

2 County

4 Present Name(s)

5 Other Name(s)

FULTON, MISSOURI

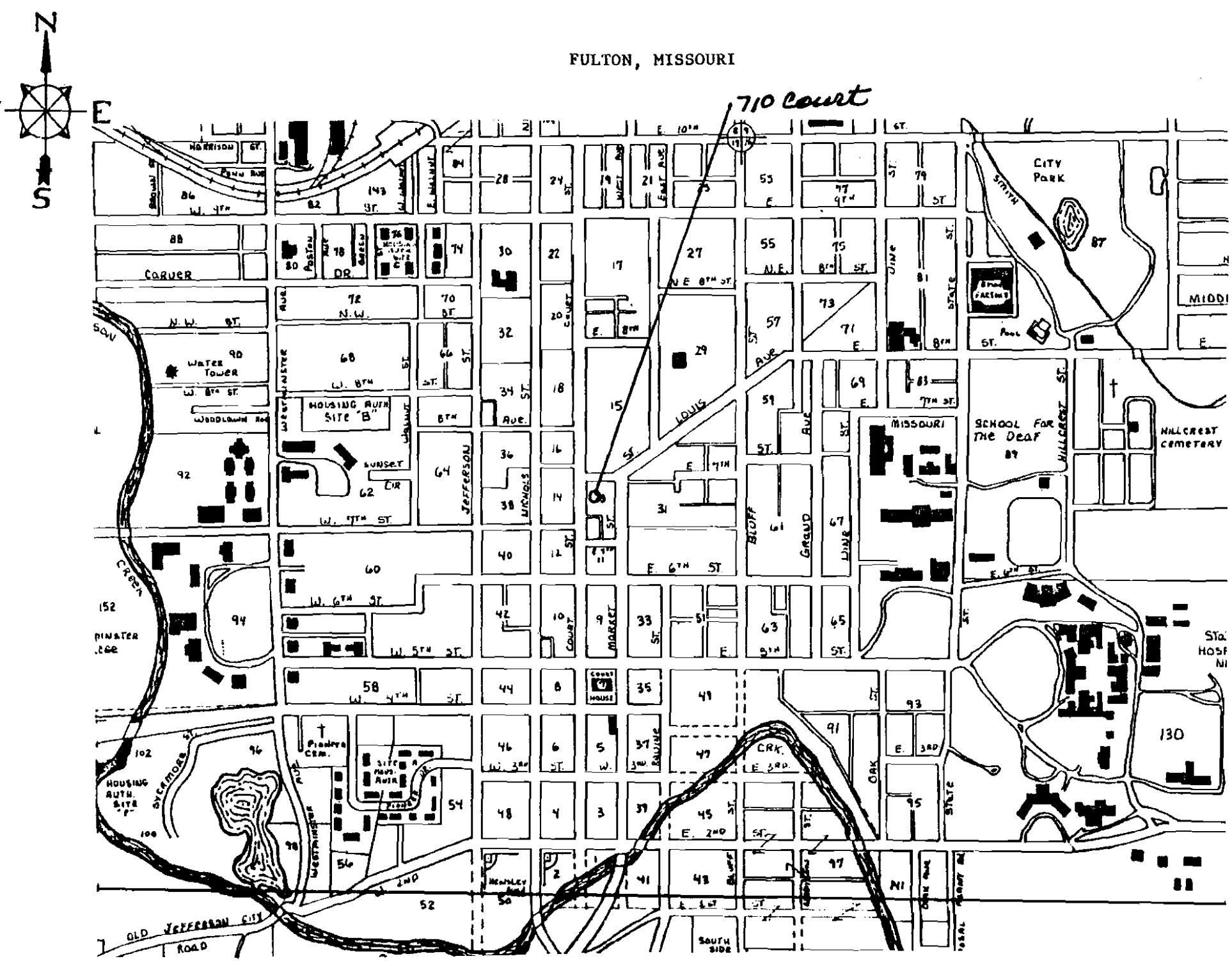

710 Court/2

#42. (cont.)

windows with 6 panes; N gable has 10-pane windows; N side has two 6-pane windows, and one sash-type window; S has two double-hung windows; chimney is located to the left side

Office of Historic Preservation, P.O. Box 176, Jefferson City, Missouri 65101

HISTORIC INVENTORY

1 No.

County: Callaway

3 Location of Negatives: Fulton City Hall

4 Present Name(s): Rev. Allen Bartlett (minister, First Baptist Church)

5 Other Name(s): John H. Brown Home

6 Specific Location: 711 Court

Lot 1 and 2, Blk. 14
New City Plat

7 City or Town: Fulton — If Rural, Township & Vicinity

8 Site Plan with North Arrow

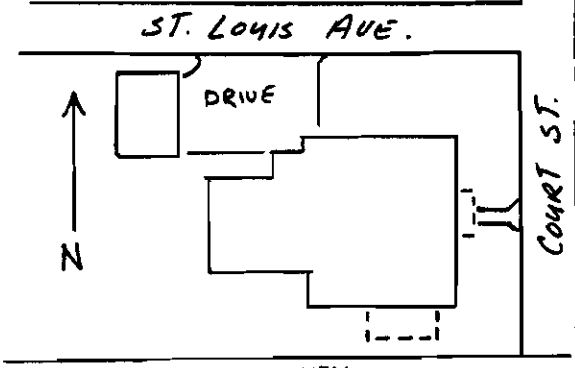

9 Coordinates: UTM
Lat
Long

Site [ ] Structure [ ]
Building [X] Object [ ]

11 On National Register? Yes [ ] No [X]

12 Is It Eligible? Yes [X] No [ ]

13 Part of Estab Hist Dist? Yes [ ] No [X]

14 District Potent'l? Yes [X] No [ ]

15 Name of Established District

16. Thematic Category

17 Date(s) or Period: 1910-17

18 Style or Design: Bungalow

19. Architect or Engineer

20. Contractor or Builder: John J. Brown

21. Original Use, if apparent: residence

22 Present Use: residence

23 Ownership: Public [ ] Private [X]

24. Owner's Name & Address, if known: First Baptist Church of Fulton, Incorporated

25. Open to Public? Yes [ ] No [X]

26. Local Contact Person or Organization

27. Other Surveys in Which Included

28. No. of Stories: 1½

29. Basement? Yes [X] No [ ]: full

30. Foundation Material: see #42 below

31. Wall Construction: brick

32. Roof Type & Material: red bellcast gable/tile

33. No of Bays: Front 3 Side 3

34. Wall Treatment: brick-stretcher bond

35. Plan Shape: see #42

36. Changes (Explain in #42): Addition [X] Altered [ ] Moved [ ]

37. Condition: Interior ____ Exterior: very good

38. Preservation Underway? Yes [ ] No [X]

39. Endangered? By What? Yes [ ] No [X]

40. Visible from Public Road? Yes [X] No [ ]

41. Distance from and Frontage on Road

42. Further Description of Important Features: #30. Concrete; with brick facing, molded stone water table #35. Was rectangular; now slightly irregular #36. Rear addition #42. Large shed dormer with three sash-type windows and triangular shaped window with ten panes on the sides, faces E; large brackets support wide, overhanging eaves of main roof, dormer roof and porch roof, on E side; heavy smooth stone window lintels and lug sills; sidelights flank main (E side) entrance; porch on S side



43 History and Significance: This house was built between 1910 and 1917 by a retired medical doctor, Fr. John J. Brown. He worked as a tie hacker, selling railroad ties. J.J. Brown was also a captain general in the Asylum of Calvary Commandery, no. 28. He had two children, a daughter, Anna, by his first wife (Anna married Elmer Henderson); and a son, John, by his second wife, Edmonia Foster, who was much younger than he was, and in fact, was about the age of his daughter.

44 Description of Environment and Outbuildings: Garage at NW corner of house

45 Sources of Information: Information provided by various Fulton residents, including Letha Carr Hamilton and Jay Dunham.
Photographic Information - Roll 38, #16, view to the SW
Photographer: P. Strawn, 4/17/79

46. Prepared by: P. Strawn

47 Organization: Fulton Survey

48. Date: 6/79

49 Revision Date(s)

FULTON, MISSOURI

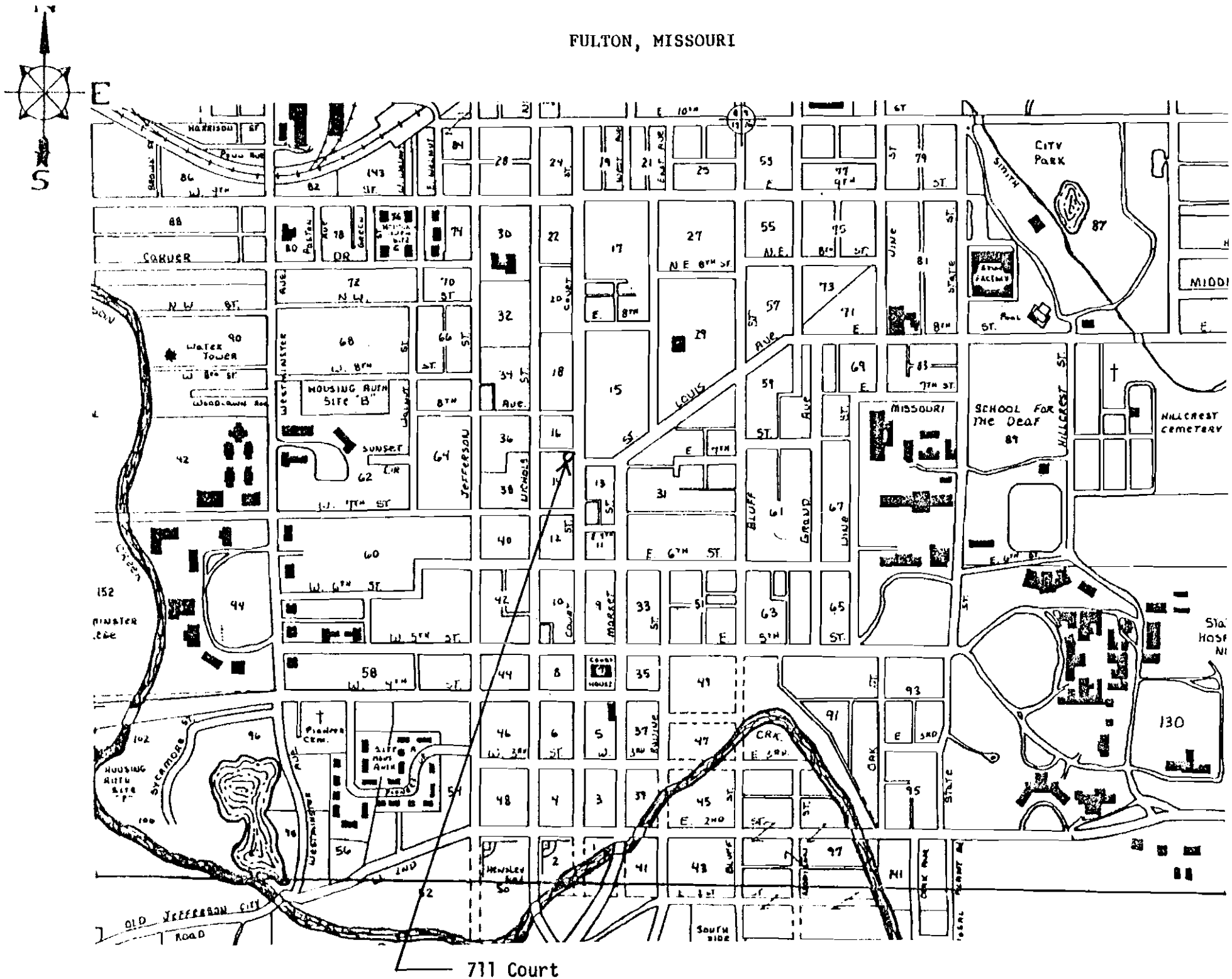

Office of Historic Preservation, P.O. Box 176, Jefferson City, Missouri 65101

HISTORIC INVENTORY

1 No

2 County: Callaway

3 Location of Negatives: Fulton City Hall

4 Present Name(s): Ecumenical Presbyterian Office Building and Ministries Serve, Inc.

5 Other Name(s): formerly Maupin Funeral Home; McCue residence

6 Specific Location: 712 Court
Part of Lots 1 and 2, Blk. 13
New City Plat

7 City or Town (If Rural, Township & Vicinity): Fulton

8 Site Plan with North Arrow

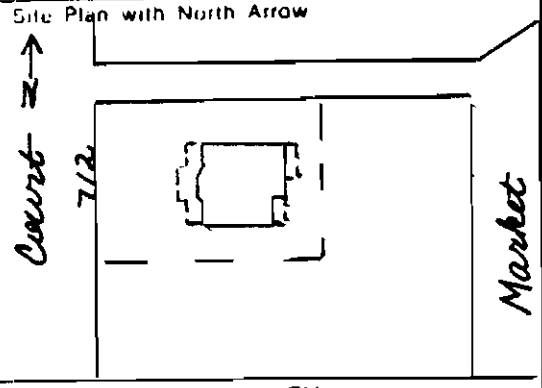

9 Coordinates: Lat ___ Long ___ UTM

10 Site [ ] Structure [ ]
Building [X] Object [ ]

11 On National Register? Yes [ ] No [X]

12. Is it Eligible? Yes [X] No [ ]

13 Part of Estab Hist Dist.? Yes [ ] No [X]

14. District Potent'l? Yes [X] No [ ]

15 Name of Established District

16. Thematic Category

17 Date(s) or Period: c. 1910

18 Style or Design: Neoclassical Revival

19. Architect or Engineer

20. Contractor or Builder: Dave McCue

21. Original Use, if apparent: residence

22 Present Use: office building

23 Ownership: Public [ ] Private [X]

24. Owner's Name & Address, if known: Presbyterian Church

25. Open to Public? Yes [X] No [ ]

26. Local Contact Person or Organization

27. Other Surveys in Which Included

28. No. of Stories: 2½

29. Basement? Yes [X] No [ ]

30. Foundation Material: see #42 below

31. Wall Construction: brick

32. Roof Type & Material: see #42 below

33. No. of Bays: Front n/a Side n/a

34. Wall Treatment: see #42 below

35. Plan Shape: irregular

36. Changes (Explain in #42): Addition [ ] Altered [X] Moved [ ]

37. Condition: Interior ___ Exterior: very good

38. Preservation Underway? Yes [ ] No [X]

39. Endangered? By What? Yes [ ] No [X]

40. Visible from Public Road? Yes [X] No [ ]

41. Distance from and Frontage on Road

2 County

4 Present Name(s)

5 Other Name(s)

42. Further Description of Important Features: #30. Rock-faced ashlar with a 2½" layer of limestone between layers of ashlar; stone water table #32. Bellcast hip/asbestos shingle #34.Tan-colored brick, which is longer and more narrow than standard-size bricks #36. SE corner porch enclosed within the last few years; aluminum storm windows; basement garage entrance on N side has been bricked-in with a door and glass block sidelights added (See continuation page)



43 History and Significance: Glenn Maupin used this as a funeral home for awhile; he owned most of the property on this block for some time. According to Jay Dunham, this property was built c. 1910 by Dave McCue, who was Assistant Superintendent of the School for the Deaf in 1907. however, as Mr. McCue was not a wealthy man this house was apparently beyond his means, because he ran out of money before the house was completed. (See continuation page.)

44 Description of Environment and Outbuildings: Corner lot; no backyard at all

45 Sources of Information: Interview with Jay Dunham - 7/78
Photographic Information - Roll 37, #27, view to the SE
Photographer: P. Strawn, 7/21/78

46. Prepared by: P. Strawn

47. Organization: Fulton Survey

48. Date: 6/79

49. Revision Date(s)

FULTON, MISSOURI

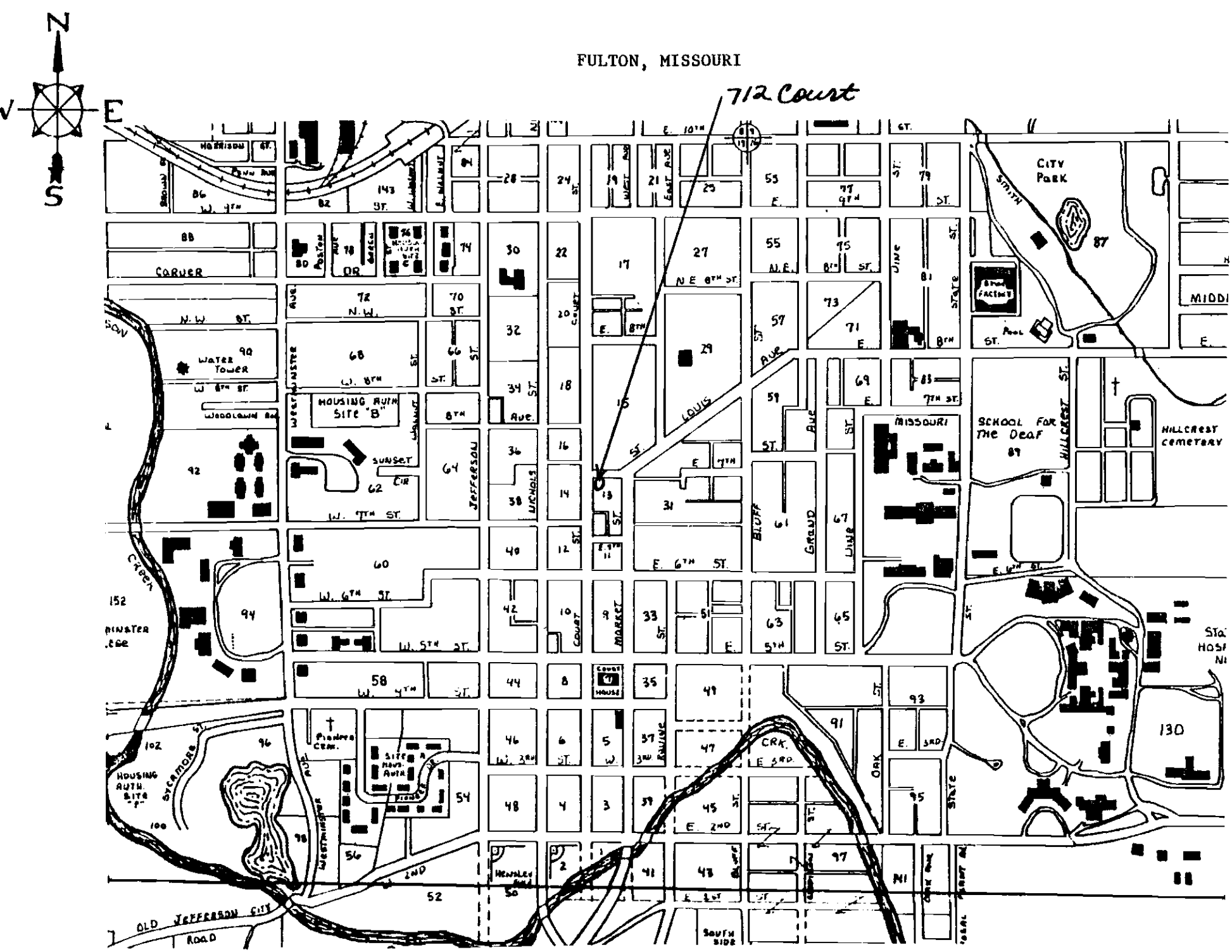

#42. W (primary) facade

Pavilioned entrance bay with 2½ story oriel window above entrance topped with hipped dormer; attenuated Doric ½-columns flank entrance; leaded glass transom and sidelights surround entrance; leaded glass transom window to the left (N) of entrance (W facade); Tuscan porch pillars; wide overhanging eaves with small dentils; heavy stone window lintels and lug sills

S facade

Oriel window with large scroll brackets as support; lattice windows and denticulated cornice

N facade

Hooded porch roof supported by Tuscan columns and large brackets; above porch roof is a large oriel window with two large stained glass windows (two sash-type windows and a transom) with a floral and bud design - this is located on the stairway landing; large hipped dormer on attic story has imbricated shingle siding; leaded glass transom in window on first-story to right of the N door; diamond-shaped lattice window on second-story left of stained glass window

#43. (cont.)

According to Mr. Dunham, McCue had been very good to the Christian Church, so the church got behind him, as did his brother, a brickmaker, and helped him finish the house, one of the grandest homes in Fulton at the time of its completion.

This house though altered on its interior and somewhat on the exterior is still in good condition, and is being used for needed office space; it should be preserved. The house is an interesting variation of the Neoclassical Revival Style in Fulton.

Further research is recommended on the McCues and the circumstances surrounding the building of this house.

Office of Historic Preservation, P.O. Box 176, Jefferson City, Missouri 65101

HISTORIC INVENTORY

1 No

2 County
Callaway

3 Location of Negatives

4 Present Name(s)
First Presbyterian Church

5 Other Name(s)

6 Specific Location
718 Court

7 City or Town — If Rural, Township & Vicinity
Fulton

8 Site Plan with North Arrow

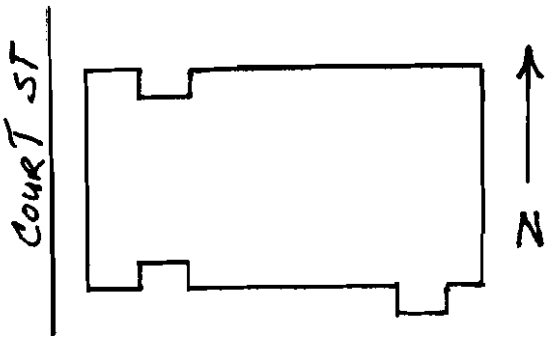

9 Coordinates — UTM
Lat
Long

10 Site [ ] Structure [ ]
Building [X] Object [ ]

11 On National Register? Yes [ ] No [X]

12. Is It Eligible? Yes [X] No [ ]

13 Part of Estab Hist Dist ? Yes [ ] No [X]

14. District Potent'l? Yes [X] No [ ]

15 Name of Established District

16. Thematic Category

17 Date(s) or Period
c. 1885

18 Style or Design
eclectic - see #42

19. Architect or Engineer
M.H. Bell

20. Contractor or Builder

21. Original Use, if apparent
church

22 Present Use
church

23 Ownership — Public [ ] Private [X]

24. Owner's Name & Address, if known

25. Open to Public? Yes [X] No [ ]

26. Local Contact Person or Organization
Cecil Culverhouse

27. Other Surveys in Which Included

28. No. of Stories see #42

29. Basement? Yes [X] No [ ]
partial ?

30. Foundation Material see #42
rockfaced ashlar,

31. Wall Construction
brick

32. Roof Type & Material
rear hipped gable, mansard

33. No. of Bays
Front Side

34. Wall Treatment see #42
Fulton common bond,

35. Plan Shape irregular

36. Changes (Explain in #42) Addition [X] Altered [ ] Moved [ ]

37. Condition
Interior
Exterior very good

38. Preservation Underway? Yes [X] No [ ]

39. Endangered? Yes [ ] No [X]
By What?

40. Visible from Public Road? Yes [X] No [ ]

41. Distance from and Frontage on Road



42. Further Description of Important Features

18. Gothic revival style church with Italianate-like bracketing
28. 2-story rear addition with Italiante flavor.
30. concrete mortar, stone w. table.
34. common stretcher - rear section
36. 1 story addition - S side with dentic cornice, pediment - gable with cedar shake shingles in pediment; basement windows on S

43 History and Significance

Church organized in 1832; present building erected in 1885

See papers by Ann Jones and see also The First Presbyterian Church, Fulton, Missouri by Ovid Bell, 1948

44 Description of Environment and Outbuildings

45 Sources of Information

Yesterdays in Callaway County, Missouri. Kingdom of Callaway Historical Society, 1966, p. 13.
Photographic Information - Roll 37, #33, view to the NE; Photographer: P. Strawn, 4/6/79

46. Prepared by
P. Strawn

47. Organization
Fulton Survey

48. Date

49 Revision Date(s)

1 No
2 County
4 Present Name(s)
5 Other Name(s)

FULTON, MISSOURI

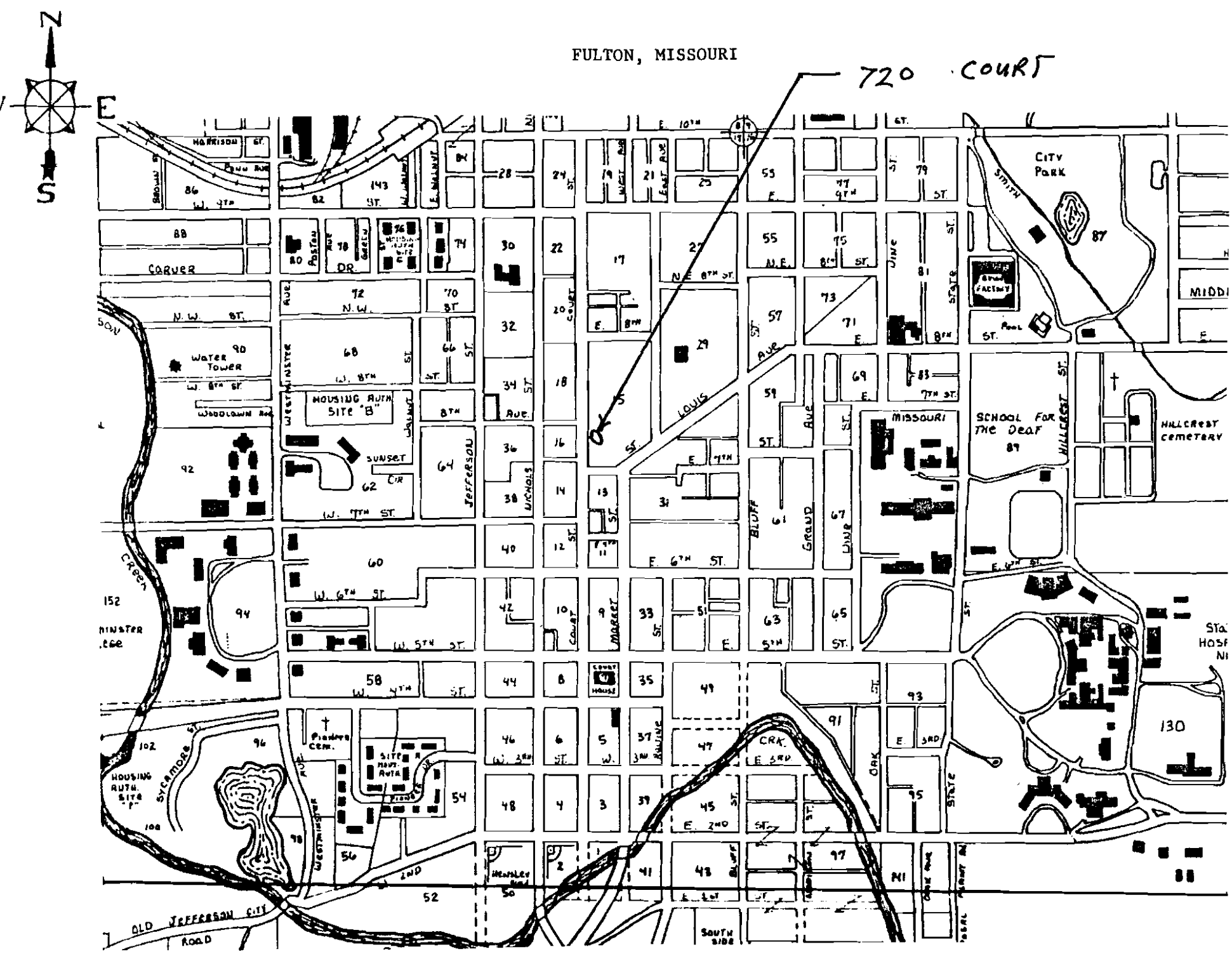

42. Further Description of Important Features (cont.)

36. side and E side rear bricked in. Some aluminum storm windows.

Rear section - auxiliary building: E windows have segmental arches, N windows on 1st floor have flat arches with heavy stone lintle and lug sills. 2nd story - segmental arches with prominent stone keystone, gabled vent surrounds it on NW tower - partially cast iron?

Storm windows over stained glass.
Opening in NW corner tower bricked in with old brick.

Church has pointed -arched windows with stained glass. Crenellated towers - NW corner higher than on SW corner. Decorative eave brackets.
Buttressing with stone set-offs (rear addition - set-offs are concrete blocks).

Historical and Architectural Survey
Fulton, Missouri

Presbyterian Church
Address: 718 Court Street
Date: February 20, 1979

The Presbyterian Church was built in 1884 by Theodore Lacaff. The architect was Genenral M. Fred Bell who also built and lived at Gale Fuller's old home on 5th Street. The church bought the property in 1876 and when it was first being built, they ran out of money and had to wait in order to complete the entire building. It cost $13,000 to enclose the building and $29, 000 to complete it.

Several alterations or additions have been made to the building. In 1897 a lean-to for the organ was built and it was thought to have been an old Sunday School room above the organ loft because of the wallpaper. In 1912 the Fellowship Hall was built which was the largest addition. This includes a second story, Sunday School rooms, a kitchen and one bathroom. Several basement rooms were added in 1930. These are located at the front of the church. In July, 1912, almost all the stained glass was replaced which cost approximately $700. The only original stained glass that remains is above both of the big doors at the back of the sanctuary. None of the stained glass symbolizes anything. The only restoration work in progress is the buying of a new organ.

This building has always been red brick. It once had a north tower with a steeple, however, in 1929 this was struck by lightening. The various rooms are used for worship and classes.

There are no original blueprints but there are a set of blueprints from 1962 which were made for renovation. There is one picture of the church in its original state with the steeple. This can be seen in the Fellowship Hall located at the back of the church.

The most interest feature is the hand-grained wood throughout the entire church which was done by Ed Bellaman and his father, George Bellamann. . . . Rev. Culverhouse also said that the beams in the attic were interesting, however, I did not get to look at them.

The only particular historical significance associated with the church is that it was the auditorium for Westminster College until Champ Auditorium was built in 1963-4(?). There is also nothing of importance to be found in old newspapers.

In 1921, the church's manse on West 7th Street was built by a Gooldy. This is presently owned by Jay Karr. This was used for the manse until Watson Street became minister in approximately 1942. He was a bachelor, thus wanting smaller living quarters. The Presbyterian Church then rented the house out to Westminster College to be used for a fraternity, until it caught on fire and burned to the ground. The land was then sold and the property of 823 Court Street (presently owned by Judy Mitchell) was purchased and used as the manse from 1947-1969 when the Culverhouse family got a housing allowance. They now live and own the property at 306 West 7th Street.

Other points of interest that Reverand Culverhouse told me during the interview are that the oringial doors, ceiling and wood around the sides of the church are made of pine, which

as mentioned earlier was all hand-grained. The fancy work done around the bottom of the balcony is made of a very thin molded metal. The church is of a Victorian style but Culverhouse said that the choir loft is pseudo Gothic. The choir loft is made of oak rather than pine. Now that a new organ is being put in, two of the original columns that were not exposed earlier, will be seen now. The pews in the balcony are made of some kind of hand painted varnish as they found out when they went to refinish them. These pews were added in 1976.

The church is heated by a gas boiler furnace (steam). It is lighted by a main overhead fixture that is attached by a wench and chain and can be let down to change the bulbs. This light uses 2000 watts.

The following information has been taken directly from Ovid Bell's book: The First Presbyterian Church, Fulton, Missouri. Published in 1948 by Ovid Bell.

The church originally had three houses of worship. The first ten years after the church was organized, the congregation worshipped in the courthouse or sometimes at the Methodist Church.

On January 14, 1845, a number of people met to decide if it was necessary to build a church. It was decided that they would build a 40 by 50 foot frame house. Judge Irvine O. Hockaday gave the church a square of ground at the intersection of Court and 7th Street, and within the square on the west side of Court the first church was built at a cost of approximately $2300. About $400 of this was given by friends living in Kentucky and St. Louis, and about $100 was given by local people who were not even Presbyterians.

An interesting feature of this first church was that the structure faced east and was arranged so that a person faced the audience when he entered the church. A gallery was at the west end and this was used for the Negro members.

In less than ten years, however, this first building was outgrown, and in the spring of 1858 the congregation decided to build a stone church, only on the east side of the street. They got about $6000 and work on a building to be 45 by 70 feet in area and 24 feet from floor to ceiling was started, only to be stopped by a lawsuit over title to the ground.

The suit was instituted in the name of Callaway County and was against Daniel Nolley, Preston B. Reed and Alfred George, trustees of the church. The basis for it was the allegation that

Judge Hockaday, before deeding the ground to the church had given it to the City of Fulton. Outraged over the issue, Hockaday defended the suit at his own expense and won both the Circuit Court and the State Supreme Court.

The second church was built in 1876 and stood on the site of the present church. It was brick and stone, Gothic in style, 42 by 78 feet in size. Says the Fulton Telegraph, the church would comfortably seat 400 people, while 600 could be crowded into it. The building and furnishings cost a lettle less than $9000, and at the time the congregation moved into the church the debt on the property was about $500. The ground was bought from B. F. Gilkey, who lived just south of the church, for $450.

The contract for building the second church was given to Theodore Lacaff, of Fulton, for $8200. Lacaff sublet various parts of the work to other local contractors. Among the furnishings in that church were the pews which are now used in the gallery of the present church.

The third house of worship was begun in 1884, put into use in an unfinished state in February, 1885, completed in that year, and dedicated November 22, 1885.

One of Fulton's periods of considerable growth was in the years between the building of the second and third churches. This church, as well as the other churches of the town, experienced a growth comparable with that of the city.

This church was planned by the late Gen. M. Fred Bell and it was built by the late Theodore Lacaff, builder of the second church, whose original contract provided he should en-

close the building so it could be used for $13,000. This sum probably did not include the steam heating plant--the first in a Fulton church--which cost $1300. While the old church was being torn down and the new one was being erected, the congregation worshipped in the chapel of Westminster College--a room on the second floor of the old Westminster that burned September 10, 1909.

The building was first occupied on Sunday, February 15, 1885. It was then without a finished ceiling, without plaster, without interior painting and without any kind of decorative work. Chairs were used instead of pews, and the steam pipes for heating ran along the risers on which the chairs were placed. By that time $17,000 had been spent on the building, according to the Gazette, and the congregation felt it would have to postpone completion of the structure for a time. A second breath was taken, however, and during the summer and early fall the sanctuary we now have was finished.

The Gazette said of the church, "No other town in central Missouri has as large or handsome a church building." Special comment was upon the exceptional acoustic properties of the building, the beauty of the cathedral-style glass windows, and the arrangement of the seats so that the preacher and the handsome walnut pulpit could be seen from every point in the house.

Presbyterian Ministers

--Dr. Abbott	Minister for 26 years; 1911-37; might have lived at 804 Nichols?
--C. A. Taylor	1937-42; 1942-43 they had temporary ministers
--T. Watson Street	1943-47; Carroll Crews (18 E. 10th) brother-in-law; married Sarah Crews when he came to Fulton
--McIlhaney	September, 1947-49; came from Cape Girardeau; went to Atlanta and worked for the Presbyterian Church treasury
--Stuart Curry	1949-54; died two years ago
--Bill Sengal	1954-60; now in Virginia
--Cecil Culverhouse	1960-present; came from Alabama; went to Union Theological Seminary in Richmond, VA; started the intern program in our church (we presently have the thirteenth intern); first to start women deacons and elders

Former Historians:

Miss Grace Patton
Miss Mary Harris
Mrs. Homer Larson



Court Street Presbyterian Church
(#77, from the Fulton Souvenir, c.1912,
p. 15)

Office of Historic Preservation, P.O. Box 176, Jefferson City, Missouri 65101

HISTORIC INVENTORY

1 No

2 County
Callaway

3 Location of Negatives
Fulton City Hall

4 Present Name(s)
Court Street United Methodist Church

5 Other Name(s)

6 Specific Location
719 Court
block 16

7 City or Town — If Rural, Township & Vicinity
Fulton

8 Site Plan with North Arrow

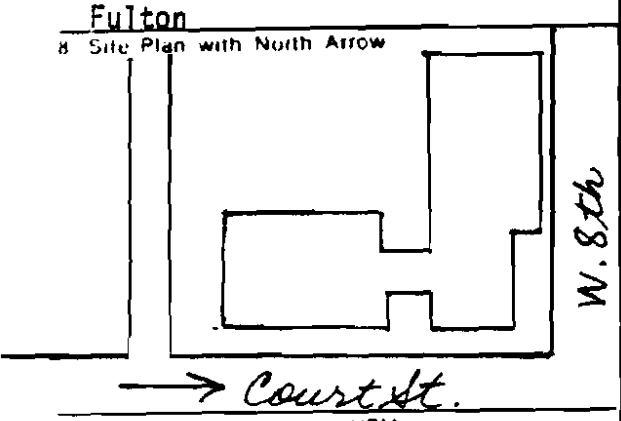

9 Coordinates — UTM
Lat
Long

Site [ ] Structure [ ]
Building [X] Object [ ]

11 On National Register? Yes [ ] No [X]

12. Is it Eligible? Yes [ ] No [X]

13 Part of Estab Hist Dist ? Yes [ ] No [X]

14. District Potent'l? Yes [X] No [ ]

15 Name of Established District

16. Thematic Category

17 Date(s) or Period
1957-1967

18 Style or Design
Neo-Gothic

19. Architect or Engineer

20. Contractor or Builder

21. Original Use, if apparent
Church

22. Present Use
Church

23 Ownership — Public [ ] Private [X]

24. Owner's Name & Address, if known

25. Open to Public? Yes [X] No [ ]

26. Local Contact Person or Organization

27. Other Surveys in Which Included

28. No. of Stories 1; 2

29. Basement? Yes [ ] No [ ]

30. Foundation Material
concrete

31. Wall Construction
brick

32. Roof Type & Material
gable, slate & flat

33. No. of Bays
Front Side

34. Wall Treatment
Fulton common bond

35. Plan Shape rectangular

36. Changes (Explain in #42) Addition [ ] Altered [ ] Moved [ ]

37. Condition
Interior
Exterior excellent

38. Preservation Underway? Yes [ ] No [X]

39. Endangered? By What? Yes [ ] No [X]

40. Visible from Public Road? Yes [X] No [ ]

41. Distance from and Frontage on Road

42. Further Description of Important Features



43 History and Significance

Original church bell cast by C.W. Coffin stands in front yard.
(Buckeye Bell Foundry, Cincinnati, Ohio, 1850).

See photos #71, #72 of earlier Methodist Churches in Fulton.

44 Description of Environment and Outbuildings

45 Sources of Information
Photographic Information - Roll 43, #19, view to the NW
Photographer: P. Strawn, 6/11/79

46. Prepared by
P. Strawn

47. Organization
Fulton Survey

48. Date
7/78

49 Revision Date(s)

1 NO
2 County
4 Present Name(s)
5 Other Name(s)

FULTON, MISSOURI

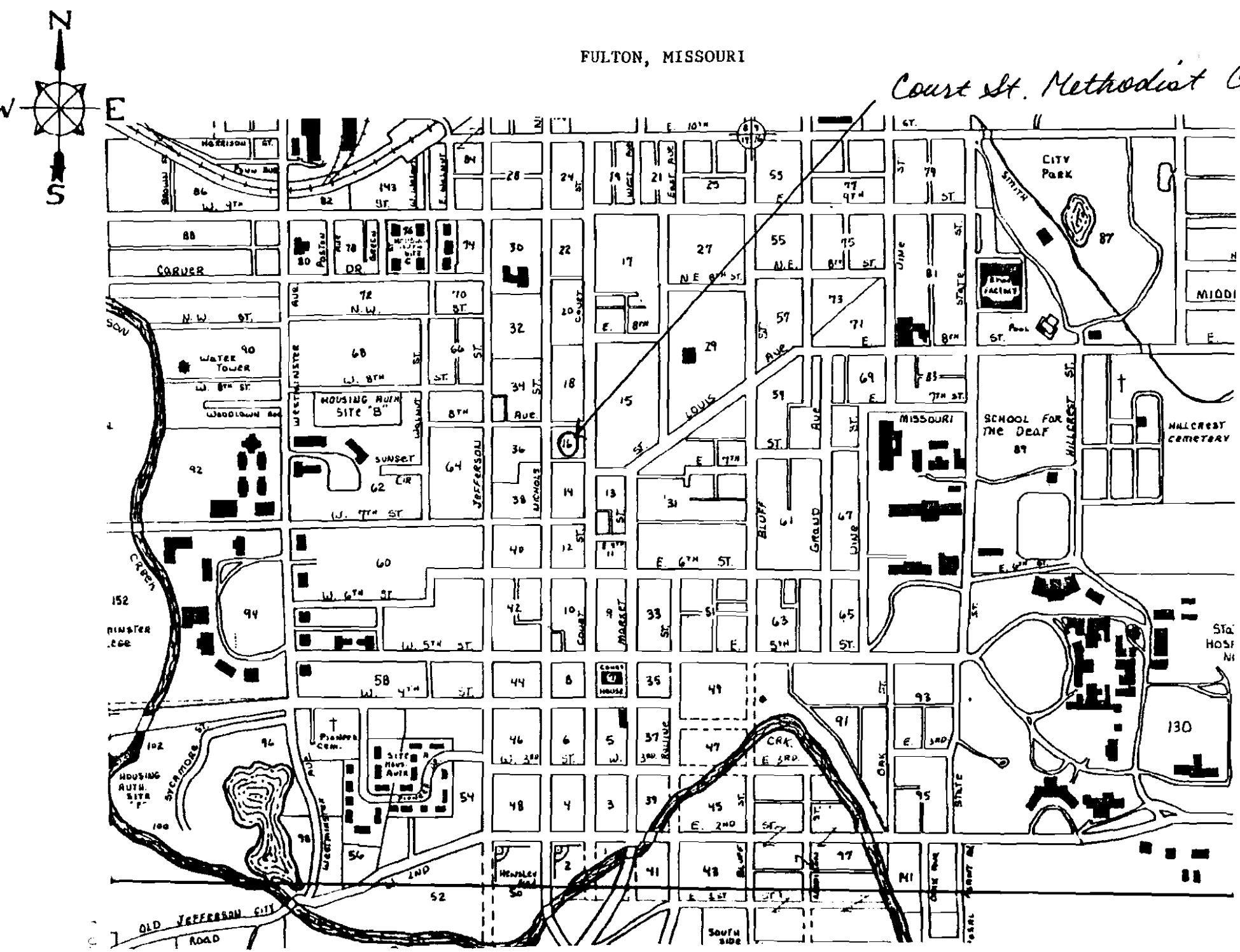



Court Street Methodist Church, 1859-1900/01
(#71, from the Kingdom of Callaway Historical Society)



Court Street Methodist Church
(#72, from the Fulton Souvenir, c.1912, p.16)

Office of Historic Preservation, P.O. Box 176, Jefferson City, Missouri 65101

HISTORIC INVENTORY

1 No

4 Present Name(s)
Hockmeyer residence

2 County
Callaway

5 Other Name(s)

3 Location of Negatives
Fulton City Hall

6 Specific Location 801 Court
NW corner of 8th Avenue & Court
E Part of Lot 1A, Blk. 18
New City Plat

7 City or Town If Rural, Township & Vicinity

8 Site Plan with North Arrow

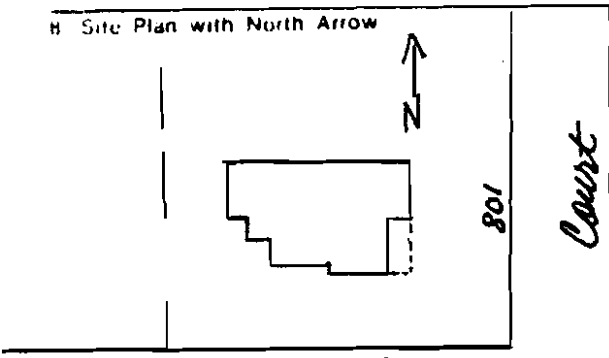

9 Coordinates Lat / Long UTM

10 Site [ ] Structure [ ]
Building [X] Object [ ]

11 On National Register? Yes [ ] No [X]

12. Is It Eligible? Yes [X] No [ ]

13 Part of Estab Hist Dist ? Yes [ ] No [X]

14. District Potent'l? Yes [X] No [ ]

15 Name of Established District

16. Thematic Category

17 Date(s) or Period
c. 1887-1890

18 Style or Design
Eastlake detailing

19. Architect or Engineer

20. Contractor or Builder
Mr. and Mrs. S.R. Reese

21. Original Use, if apparent
residence

22 Present Use
residence

23 Ownership Public [ ] Private [X]

24. Owner's Name & Address, if known
Mr. & Mrs. Lonnie L. Hockmeyer

25. Open to Public? Yes [ ] No [X]

26. Local Contact Person or Organization

27. Other Surveys in Which Included

28. No. of Stories 2

29. Basement? Yes [X] No [ ]
partial

30. Foundation Material
see #42 below

31. Wall Construction
clapboard

32. Roof Type & Material
cross gab./asb.shingle

33. No. of Bays Front 4 Side n/a

34. Wall Treatment
clapboard

35. Plan Shape irregular

36. Changes (Explain in #42) Addition [X] Altered [X] Moved [ ]

37. Condition
Interior
Exterior good

38. Preservation Underway? Yes [ ] No [X]

39. Endangered? Yes [ ] No [X]
By What?

40. Visible from Public Road? Yes [X] No [ ]

41. Distance from and Frontage on Road

42. Further Description of Important Features #30. Plain ashlar and brick, with wooden water table #36. Aluminum storm windows; one-story addition on NW corner of house;open portico on N side added after 1930 - this doorway leads to closed stairway hall leading to upstairs apartments; the house has been used as apartments at least since 1953 when John Paul Taylor bought the house; one chimeny has been altered at the top; . . . (see continuation page)



43 History and Significance This house was probably built between 1887 and 1890. It was built sometime before 1895, since it appears on the 1895 Sanborn map of Fulton. On April 1, 1887 Thomas G. and Mary WHitten sold S.R. Reese property here for $1600 (Bk.24, p.556). The Reeses borrowed enough money to pay for the property and in August of that year borrowed an additional $1500. On May 24, 1890, . . . (see continuation page)

44 Description of Environment and Outbuildings House situated on corner lot, which is shaded, grassy

45 Sources of Information
Photographic Information - Roll 38, #15, view to the NW
Photographer: P. Strawn, 4/17/79

(See continuation page.)

46. Prepared by
P. Strawn

47. Organization
Fulton Survey

48. Date

49 Revision Date(s)

2 County

4 Present Name(s)

5 Other Name(s)

FULTON, MISSOURI

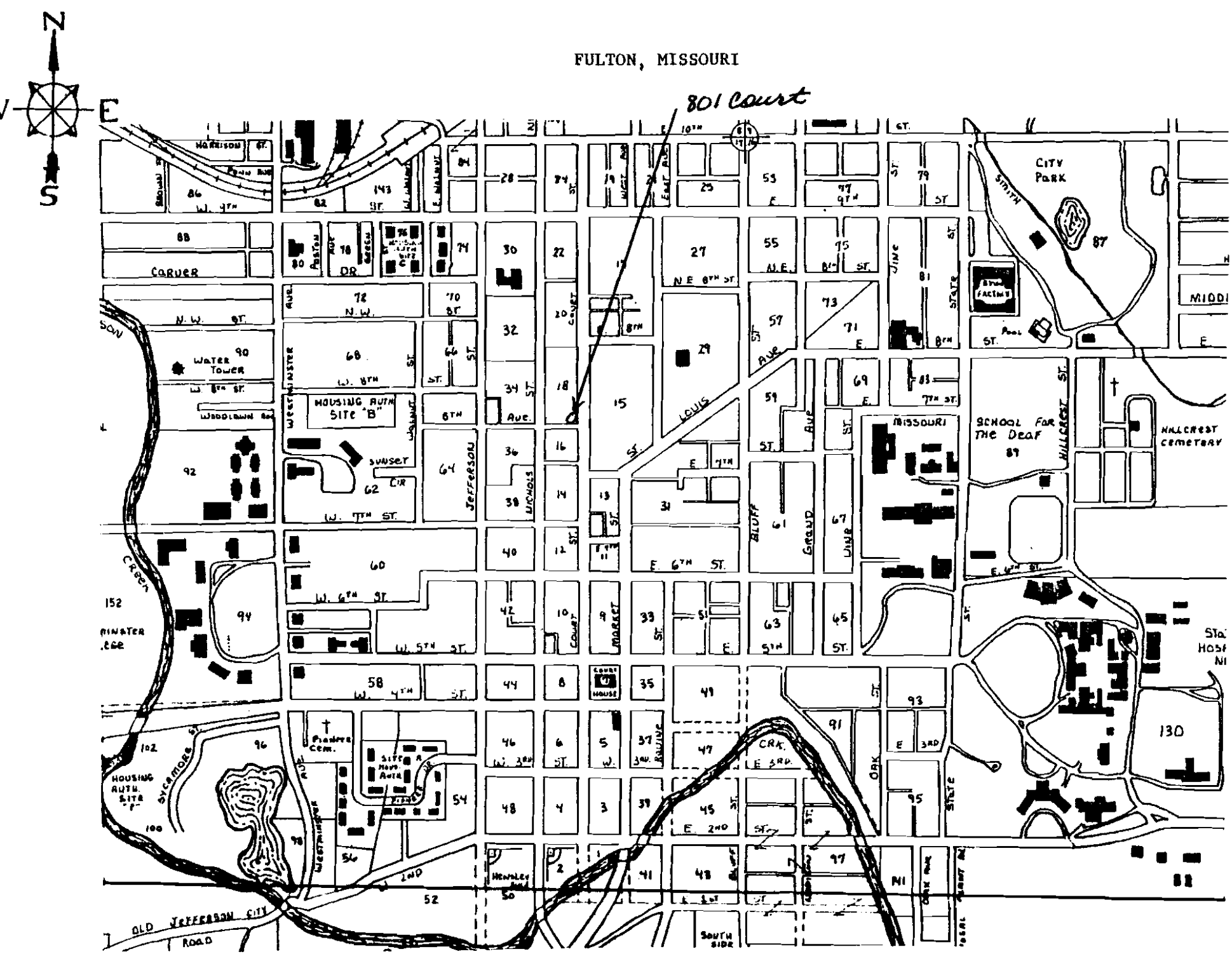

801 Court Street

#36. (cont.)

closets and a bathroom have been added to the house; one of the original doors off the porch (N side) has been closed off; a transom light between the living room and bedroom, which was probably originally a parlor, has been boarded-up.

#42. Mansard roof over E porch, which has Eastlake detailing and which has been antiqued; two Tuscan pillars and two Tuscan pilasters support porch; Eastlake style woodwork on interior; upstairs apartment has three rooms.

#43. (cont.)

S.R. and Belle Reese sold the property to Joseph W. Coons, for $3750 (Bk.30, p. 185). (On July 31, 1909 Joseph and Anna Coons sold G. Wilson and Anna Hamilton property off their lot, probably to build the house at 800 Nichols). The house stayed in the Coons family for some time, passing from one family member to the next. (Joseph W. Coons died on December 13, 1914, leaving the house to Annie, his wife, and his children Wallace D., Sallie L., Jacob, and Nettie). Annie Duncan Coons died on January 5, 1921 and left the house to her daughters because "they were not as well endowed with the gifts of this world" as were her two sons. Sallie had died by January 24, 1947 when her will was filed; and Nettie died on June 6, 1952, leaving money to the Christian Church, a burial fund for Sam Jackson, who had worked for the family, and her niece Mrs. Josephine Coons Sizelam, 332 SE Washington St., Brownsville, Texas. Mrs. Sizelam sold the house to John Paul Taylor on April 23, 1953 (Bk.151, p. 133). And he sold the house on October 12, 1954 to E.L. and Bernice Brock, who were at that time living in the house (Bk.155,1954). Another warranty deed appears in the legal abstract for the property on December 29, 1954 when John Taylor sold the property to R.O. and Dixie Baker and M.S. and Beatric Starkey. These two couples sold the house to Ira L. and Nellie B. Dutton, who were living in the house (Bk.157, p.5). Ira L. Dutton died on October 19, 1959 leaving Nellie, his widow and Lorene Pickerell, his daughter living in Auxvasse, the property. Nellie and Lorene sold the house on June 11, 1974 to the present owners, Lonnie and Barbara Campbell Hockmeyer.

#45. (cont.)

Legal abstract for 801 Court.

Sanborn maps: 1895-1930

Interview with Barbara Hockmeyer by P. Strawn - 5/7/79

Office of Historic Preservation, P.O. Box 176, Jefferson City, Missouri 65101

HISTORIC INVENTORY

1 No

4 Present Name(s)
Presbyterian Homelife Retirement Home

5 Other Name(s)

2 County
Callaway

3 Location of Negatives
Fulton City Hall

6 Specific Location 802 Court

7 City or Town — If Rural, Township & Vicinity
Fulton

8 Site Plan with North Arrow

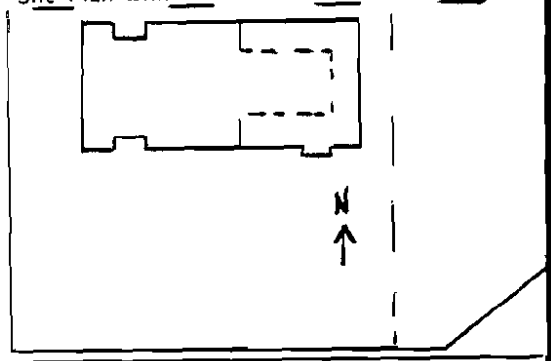

9 Coordinates — UTM
Lat
Long

10 Site [ ] Structure [ ]
Building [X] Object [ ]

11 On National Register? Yes [ ] No [X]

12. Is It Eligible? Yes [X] No [ ]

13 Part of Estab Hist Dist? Yes [ ] No [X]

14. District Potent'l? Yes [X] No [ ]

15 Name of Established District

16. Thematic Category

17 Date(s) or Period

18 Style or Design

19. Architect or Engineer

20. Contractor or Builder

21. Original Use, if apparent
nursing home

22. Present Use
nursing home

23 Ownership — Public [ ] Private [X]

24. Owner's Name & Address, if known

25. Open to Public? Yes [ ] No [X]

26. Local Contact Person or Organization

27. Other Surveys in Which Included

28. No. of Stories 1 + 2

29. Basement? Yes [X] No [ ]
split level

30. Foundation Material
brick

31. Wall Construction
brick

32. Roof Type & Material
asbestos shingle

33. No. of Bays
Front 3 Side n/a

34. Wall Treatment
stretcher bond

35. Plan Shape see #42

36. Changes (Explain in #42) Addition [ ] Altered [ ] Moved [ ]

37. Condition
Interior good
Exterior good

38. Preservation Underway? Yes [ ] No [X]

39. Endangered? Yes [ ] No [X]
By What?

40. Visible from Public Road? Yes [X] No [ ]

41. Distance from and Frontage on Road

42. Further Description of Important Features



43 History and Significance

44 Description of Environment and Outbuildings

45 Sources of Information
Photographic Information - Roll 37, #26, view to the NE
Photographer: P. Strawn, 4/6/79

46. Prepared by
P. Strawn

47 Organization
Fulton Survey

48. Date

49 Revision Date(s)

2 County

4 Present Name(s)

5 Other Name(s)

FULTON, MISSOURI

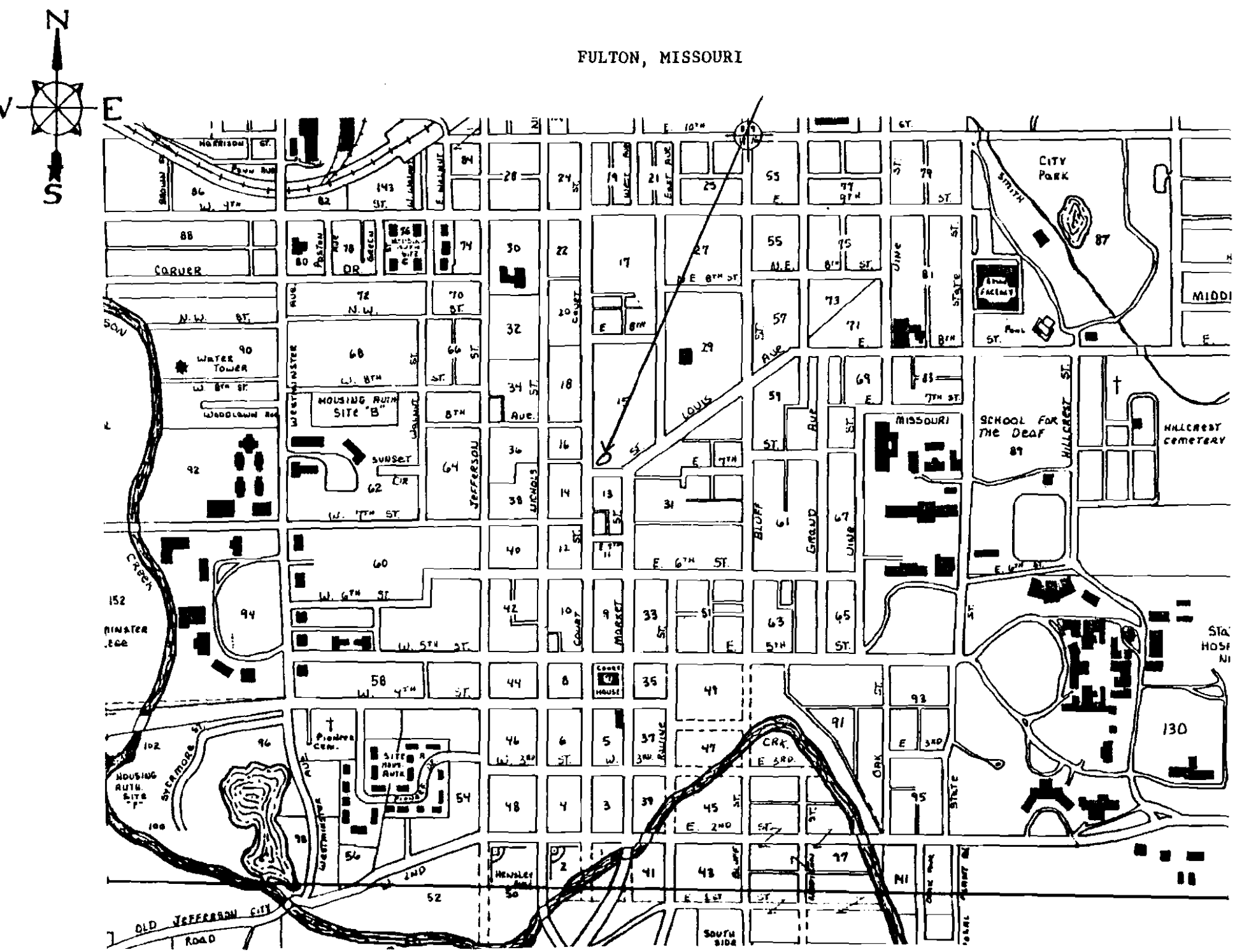

Office of Historic Preservation, P.O. Box 176, Jefferson City, Missouri 65101

HISTORIC INVENTORY

1 No.

2 County: Callaway

3 Location of Negatives: Fulton City Hall

4 Present Name(s)

5 Other Name(s)

6 Specific Location: 803 Court

E and Center Part of Lot 1
Blk. 8, New City Plat

7 City or Town: Fulton — If Rural, Township & Vicinity

8 Site Plan with North Arrow

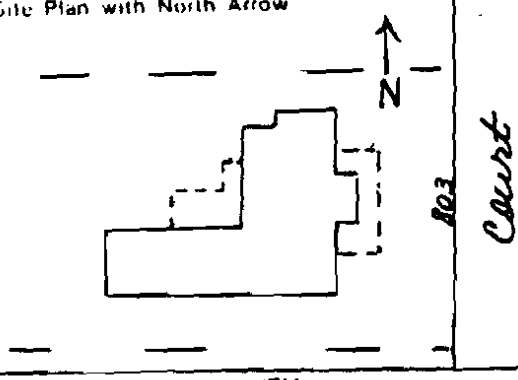

9 Coordinates: UTM
Lat
Long

10 Site [ ] Structure [ ]
Building [X] Object [ ]

11 On National Register? Yes [ ] No [X]

12. Is It Eligible? Yes [X] No [ ]

13 Part of Estab Hist Dist? Yes [ ] No [X]

14. District Potent'l? Yes [X] No [ ]

15 Name of Established District

16. Thematic Category

17 Date(s) or Period: before 1895

18 Style or Design

19. Architect or Engineer

20. Contractor or Builder

21. Original Use, if apparent: residence

22. Present Use: residence - four apartments

23 Ownership: Public [ ] Private [X]

24. Owner's Name & Address, if known
Flemma Roberts, et al.
700-C W.Main, Jefferson City,Mo.

25. Open to Public? Yes [ ] No [X]

26. Local Contact Person or Organization

27. Other Surveys in Which Included

28. No. of Stories: 2

29. Basement? Yes [X] No [ ]: partial ?

30. Foundation Material: see #42 below

31. Wall Construction: frame

32. Roof Type & Material: gable/asbestos shingle

33. No. of Bays: Front 5 Side 3 + 2

34. Wall Treatment: asbestos cement shingle

35. Plan Shape: irregular

36. Changes (Explain in #42): Addition [ ] Altered [X] Moved [ ]: siding

37. Condition: Interior ____ Exterior: fair

38. Preservation Underway? Yes [ ] No [X]

39. Endangered? Yes [X] No [ ]: By What? neglect

40. Visible from Public Road? Yes [X] No [ ]

41. Distance from and Frontage on Road

42. Further Description of Important Features: #30. Rock-faced ashlar with concrete mortar #36. Siding altered;aluminum storm windows and doors; entrance altered with glass block-transom and sidelights added; a rear addition has been removed or altered (according to 1930 Sanborn map)
#42. Pavilioned entranceway with door to balcony on porch roof above entrance, this door has a transom light above it; decorative jigsaw work on porch similar to that on Holt House,808 Court;..(see ct.pg.)



43 History and Significance: This house which is used as apartments is endangered due to neglectful owners. Restoration and preservation of this house would greatly reinforce the integrity of Court Street. In recent years the property has had several owners including Melvin T. Hux, and E.L. Brock, 8737 Daniel Boone, Kansas City, Mo.

(See continuation page.)

44 Description of Environment and Outbuildings

45 Sources of Information
Photographic Information - Roll 38, #14, view to the SW
Photographer: P. Strawn, 4/17/79
(See continuation page.)

46. Prepared by: P. Strawn

47. Organization: Fulton Survey

48. Date [49. Revision Date(s)]

2 County

4 Present Name(s)

5 Other Name(s)

FULTON, MISSOURI

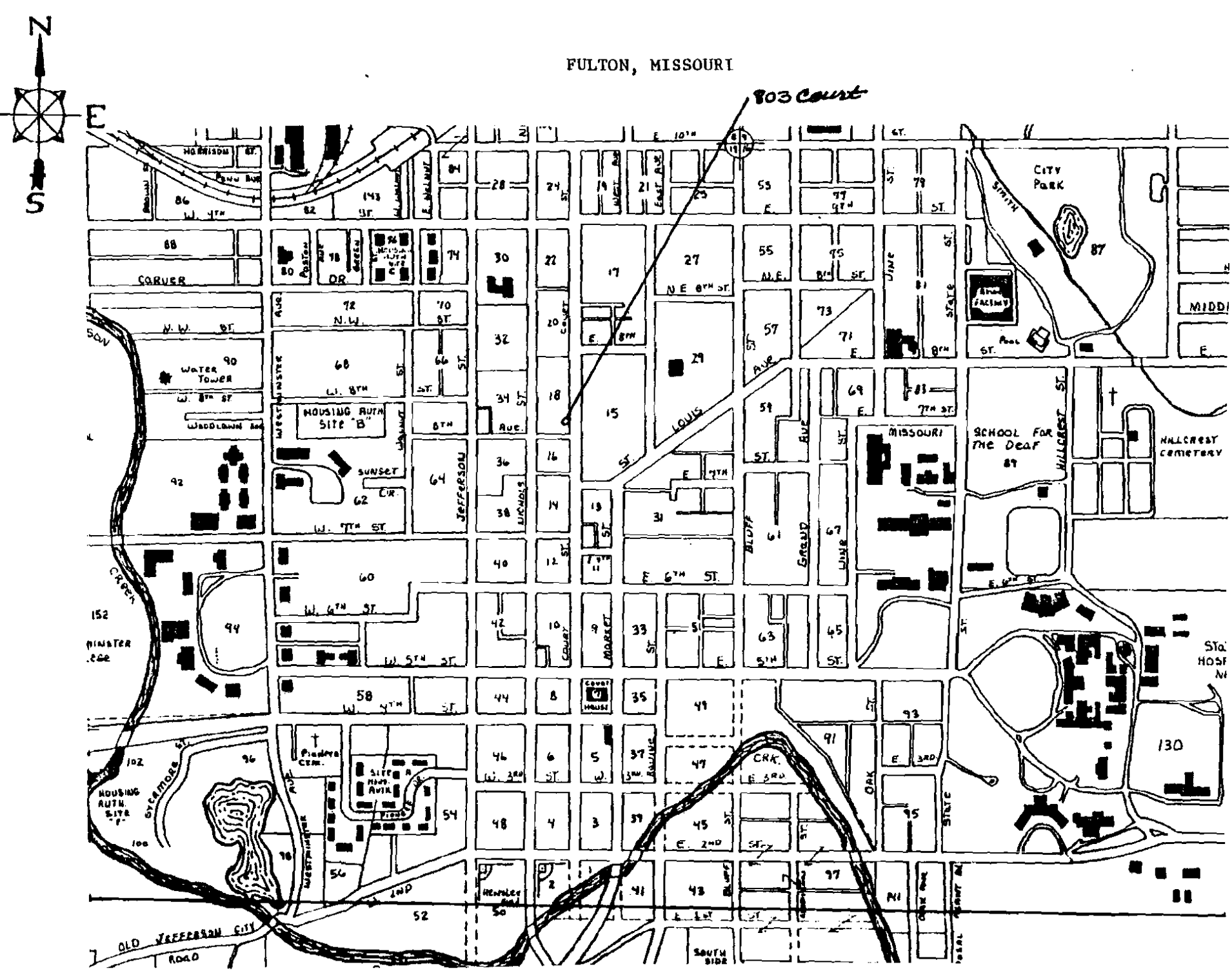

#42. (cont.)

porch railing has a Chinese flavor to it as do a number of porch railings covered in the 1978-79 Fulton Survey; tall, narrow windows with wooden lintels that resemble Tudor hoodmolding; gutter supported by brackets at the lower edge of roof as at Stoner Yantis House on E. 9th.

#43. (cont.)

In 1907 the house was owned by the Hills. C.H. Hill was a teacher of the School for the Deaf and he lived here with his wife Sallie K. and their daughter Elizabeth P.(inkney) Hill, who was also a teacher at the School for the Deaf. Mrs. Letha Carr Hamilton believes that "Pinkney" grew up in this house.

According to Mrs. Hamilton, Dr. Wenger, the osteopath who lived across the street, (804 Court) had an office in the front room of this house at one time.

#45. (cont.)

Sanborn maps: 1895-1930

Interview with Letha Carr Hamilton by P. Strawn - 4/16/79

Fulton City Directory, 1907

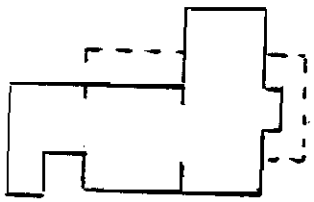

1895

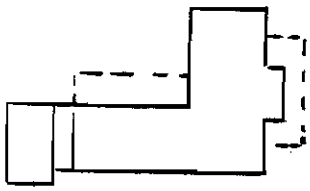

1902

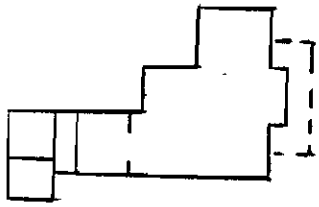

1910

1917

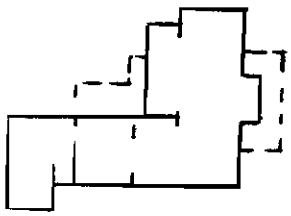

1930

Office of Historic Preservation, P.O. Box 176, Jefferson City, Missouri 65101

HISTORIC INVENTORY

1 No.

2 County
Callaway

3 Location of Negatives
Fulton City Hall

4 Present Name(s)
George Oestreich home

5 Other Name(s)

6 Specific Location 804 Court
W Part of Lot 3, Blk. 15
New City Plat

7 City or Town If Rural, Township & Vicinity
Fulton

8 Site Plan with North Arrow

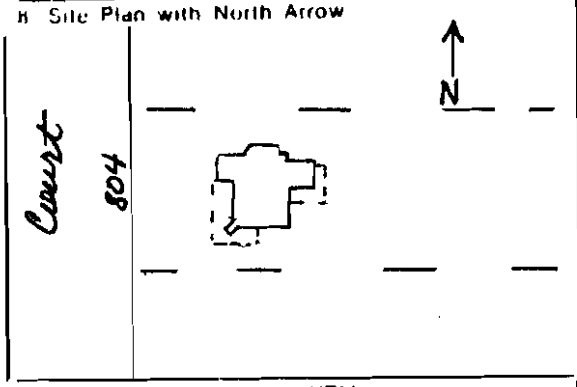

9 Coordinates UTM
Lat
Long

10 Site [ ] Structure [ ]
Building [X] Object [ ]

11 On National Register? Yes [ ] No [X]

12 Is It Eligible? Yes [X] No [ ]

13 Part of Estab Hist Dist ? Yes [ ] No [X]

14 District Potent'l? Yes [X] No [ ]

15 Name of Established District

16. Thematic Category

17 Date(s) or Period
1893-1902

18 Style or Design Neoclassical and Queen Anne Revival

19. Architect or Engineer

20. Contractor or Builder

21. Original Use, if apparent
residence

22 Present Use
residence

23 Ownership Public [ ] Private [X]

24. Owner's Name & Address, if known
George and Barbara Oestreich
804 Court

25. Open to Public? Yes [ ] No [X]

26. Local Contact Person or Organization

27. Other Surveys in Which Included

28. No. of Stories 2½

29. Basement? Yes [X] No [ ]

30. Foundation Material
see #42 below

31. Wall Construction
frame

32. Roof Type & Material
see #42 below

33. No. of Bays Front n/a Side n/a

34. Wall Treatment
clapboard

35. Plan Shape irregular

36. Changes (Explain in #42) Addition [ ] Altered [X] Moved [ ]

37. Condition
Interior
Exterior good

38. Preservation Underway? Yes [ ] No [X]

39. Endangered? By What? Yes [ ] No [X]

40. Visible from Public Road? Yes [X] No [ ]

41. Distance from and Frontage on Road

42 Further Description of Important Features #30. Squared coursed ashlar with wooden water table #32. Hipped and gable/asbestos shingle #36. Original double-door entranceway is now only a single door entranceway; addition added in 1976 #42. Pedimented gable on top story has imbricated shingles in the pediment; brackets form hood on diagonally faced windows on N side of house; oriel window on SW corner of house; three stained glass windows on . . . (See cont.page)



43 History and Significance On March 26, 1878 (Bk.9, p.244), William T. Snell sold Mr. and Mrs. Samuel A. Nichols part of the land this house is on. However, perhaps there was an earlier house built on this property. The critical dates for this property appear to begin when William T. Snell sold Samuel A. Nichols some more land on February 3, 1893 (Bk.35, p. 403). On January 29, 1895, Samuel Nichols took out a loan of $1800... (see continuation page)

44 Description of Environment and Outbuildings Grassy lot with old trees

45 Sources of Information
Photographic Information - Roll 37, #25, view to the E
Photographer: P. Strawn, 7/21/78
(See continuation page.)

46. Prepared by
P. Strawn

47. Organization
Fulton Survey

48. Date 7/78

49 Revision Date(s)

2 County

4 Present Name(s)

5 Other Name(s)

FULTON, MISSOURI

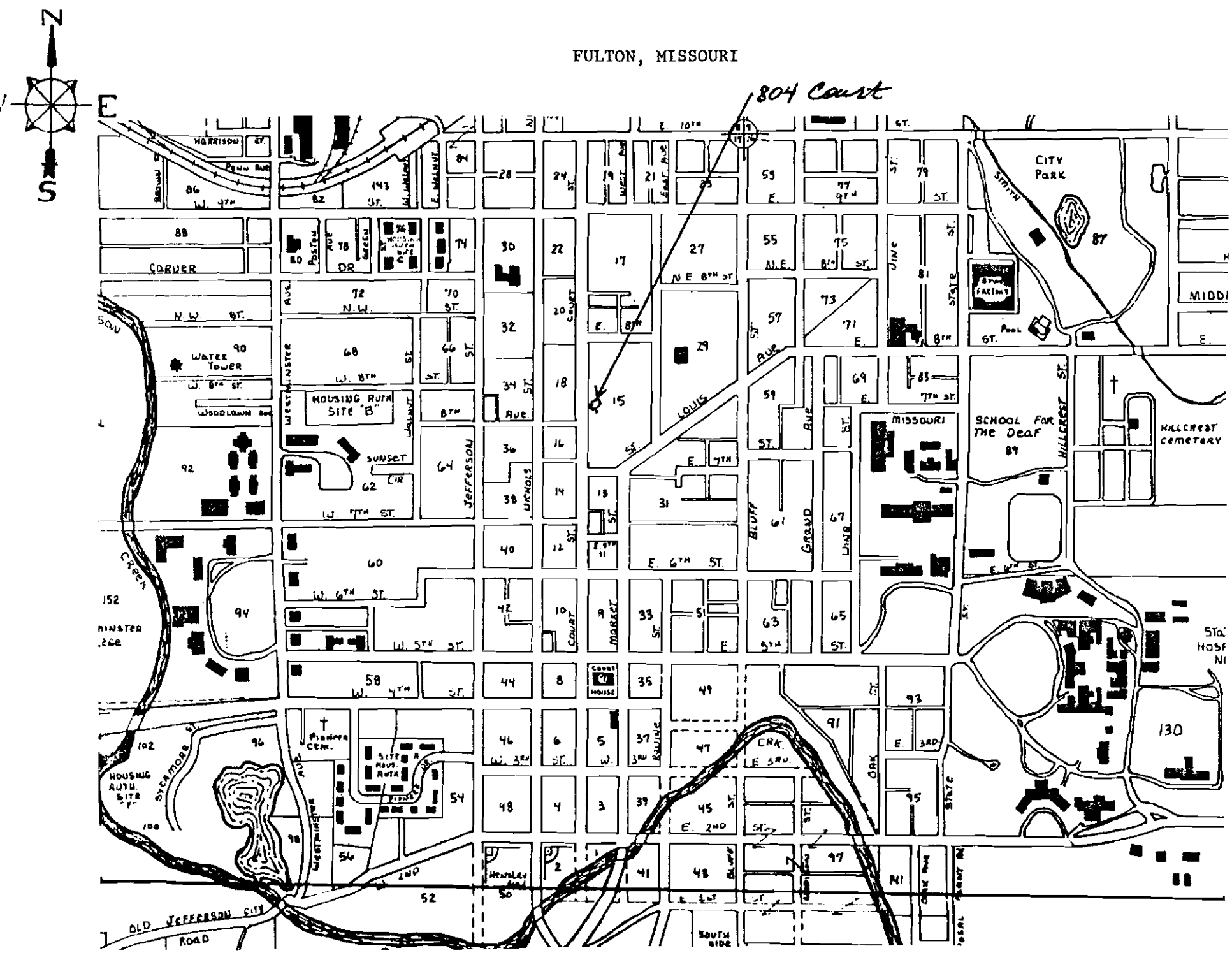

#42. (cont.)

first-story (W facade); diamond-shaped window panes in transom windows on second-story; and inverted rectilinear Palladian type window is located on second-story, to the right of entranceway; denticulated hipped dormer; ornamental brackets flank the window above the entranceway; transom light above entrance; wraparound porch has columns with vertical "flutings" as a capital; porch cornice is denticulated.

#43. (cont.)

from the Southern Bank of Fulton (Bk. U, p. 461), and on the deed of trust, the description of the property includes "House and Lot 3, Block 15". On December 17, 1895 and on September 10, 1901 Nichols borrowed more money ($1200 and $3200, respectively).

On April 21, 1902 Samuel A. Nichols, by that time single, sold his property here to Henry U. Wenger for $2500. (Bk.50, p.64) (Henry and Mary Wenger borrowed $1500 on April 21, 1902; $2000 on September 28, 1904, and finally $9190 on April 20, 1910). Henry U. and Mary E. Wenger sold their property to Anna E. Ball on August 6, 1929, and she sold it back to them the same day, (Bk.102, p. 241). On September 23, 1930, they sold N.L. Townsend the E Part of their lot (which faced Center St.).

On April 5, 1945 (Bk.129, p.636) Henry U. and Mary E. Wenger sold their house to Grace Chirnside. She sold it on December 22, 1945 to Charles A. and Clara P. Powell. (Grace Chirnside declared herself a widow at this time).

On October 23, 1959, Clara Powell, widowed, sold the property to Grace McKissick. And on April 30, 1973, Grace and James B. McKissick sold the property to George and Barbara Oestreich, the current owners.

George Oestreich is currently the mayor of Fulton.

#45. (cont.)

Legal abstract for 804 Court

Interviews with Mrs. J. Roy Tucker and Mrs. Letha Carr Hamilton by P. Strawn - 7/79.

Office of Historic Preservation, P.O. Box 176, Jefferson City, Missouri 65101

HISTORIC INVENTORY

1 No

County: Callaway

3 Location of Negatives: Fulton City Hall

4 Present Name(s): Mrs. Wm. J. (Letha Carr) Hamilton residence

5 Other Name(s)

6 Specific Location: 805 Court Street
E pt of Lot 1, Blk 18, New City Plat

7 City or Town (If Rural, Township & Vicinity): Fulton

8 Site Plan with North Arrow

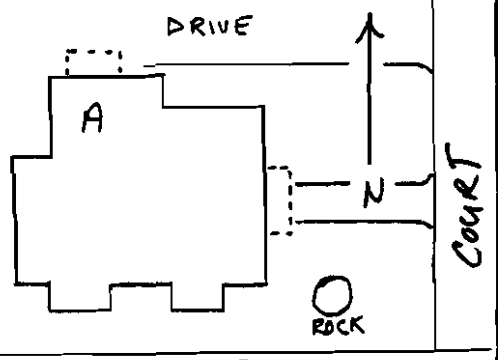

9 Coordinates: UTM
Lat
Long

Site ( ) Structure ( )
Building (X) Object ( )

11 On National Register? Yes ( ) No (X)

12. Is It Eligible? Yes (X) No ( )

13 Part of Estab Hist Dist ? Yes ( ) No (X)

14. District Potential? Yes (X) No ( )

15 Name of Established District

16. Thematic Category

17 Date(s) or Period: after 1930

18 Style or Design

19. Architect or Engineer

20. Contractor or Builder

21. Original Use, if apparent: residence

22 Present Use: residence-duplex

23 Ownership: Public ( ) Private (X)

24. Owner's Name & Address, if known: (Mrs. W. Jackson)Letha Hamilton, 805 Court

25. Open to Public? Yes ( ) No (X)

26. Local Contact Person or Organization

27. Other Surveys in Which Included

28. No. of Stories: 1

29. Basement? Yes ( ) No ( )

30. Foundation Material: concrete

31. Wall Construction: frame

32. Roof Type & Material: gable;asbestos shingles

33. No. of Bays: Front 3 Side n/a

34. Wall Treatment: clapboard

35. Plan Shape: irregular

36. Changes (Explain in #42): Addition (X) Altered ( ) Moved ( )

37. Condition: Interior ____ Exterior good

38. Preservation Underway? Yes ( ) No (X)

39. Endangered? By What? Yes ( ) No (X)

40. Visible from Public Road? Yes (X) No ( )

41. Distance from and Frontage on Road

42. Further Description of Important Features

Box cornice with returns on porch with "broken" pediment; sunburst wood detailing above 2 front doors; half-round attic vent on gable end of E (main) facade; most windows appear to be sash-type.



43 History and Significance

Mr. & Mrs. Wm. Jackson Hamilton moved here in 1973 after Mr. Hamilton had retired from S.E. Mo. State College in Cape Girardeau, where he had taught American history for 32 years. He had been a graduate of Westminster College, had received an M.A. at M.U., his Ph.D. at the University of Wisconsin, and had done graduate work at Harvard. He died in Sept. of 1974. (cont.)

44 Description of Environment and Outbuildings

A large granite rock, left over from glacial times (?) sits prominently in the front yard; it has been here for many years; Mrs. Carr remembers that as a young child, c. 1910's, she was told it was a meteor from outer space; the belief of which terrified her.

45 Sources of Information

Photographic Information - Roll 38, #13, view to the W
Photographer: P. Strawn, 4/17/79

46. Prepared by: P. Strawn

47 Organization: Fulton Survey

48. Date: 7/78

49 Revision Date(s)

FULTON, MISSOURI

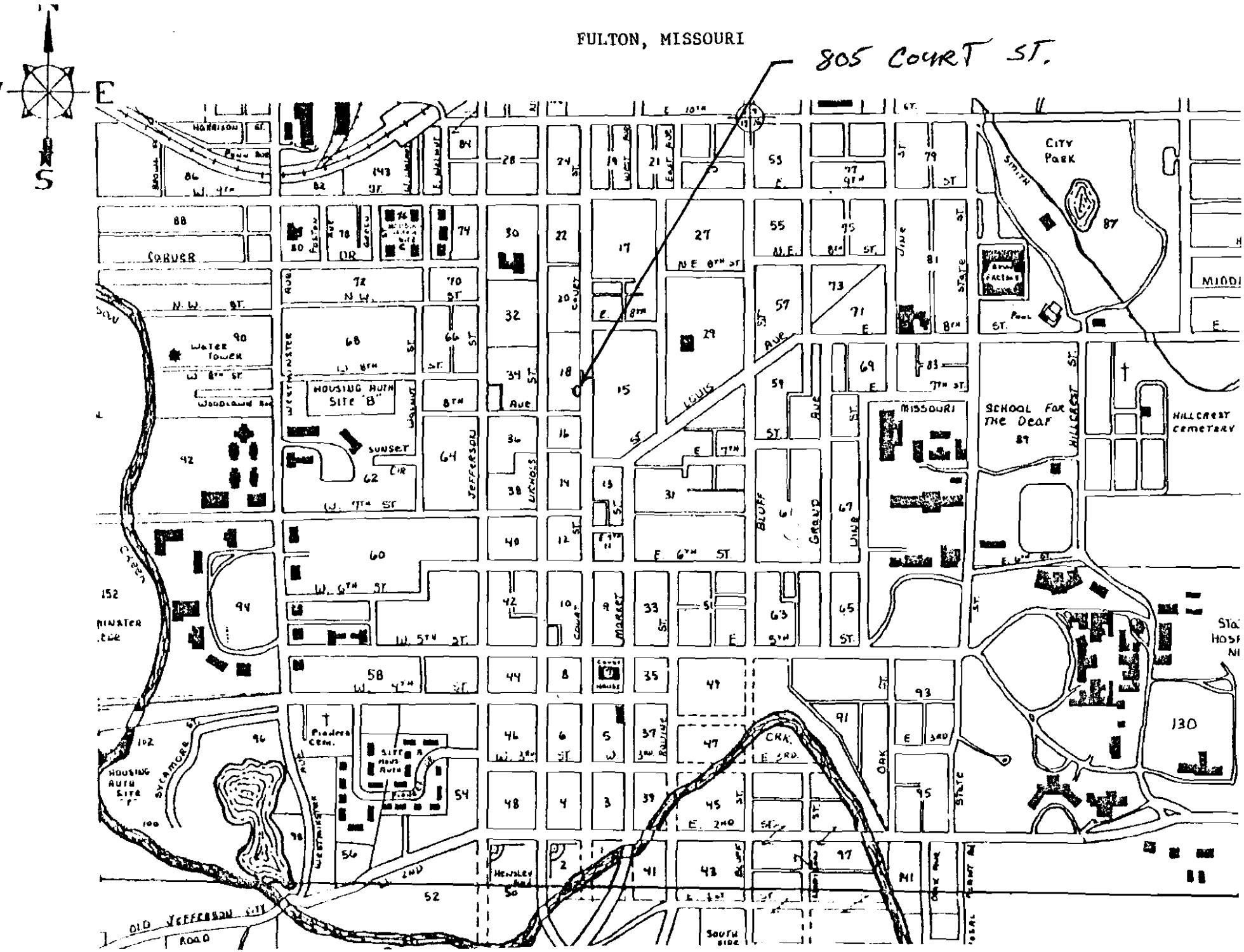

805 Court Street

#43. (cont.)

The house appears to have been built after 1930, according to the Sanborn maps; Mrs. Hamilton, however believes that the house is a very altered older home, that Mrs. Sue Hatcher used to live in. The physical appearance of the house, however, does not suggest an older home.

Office of Historic Preservation, P.O. Box 176, Jefferson City, Missouri 65101

HISTORIC INVENTORY

1 No.

2 County: Callaway

3 Location of Negatives: Fulton City Hall

4 Present Name(s): R.L. and Grace Bouyer residence

5 Other Name(s): J.N. Dutton

6 Specific Location: 807 Court
E Part of Lot 2, Blk. 18
New City Plat

7 City or Town: Fulton — If Rural, Township & Vicinity

8 Site Plan with North Arrow

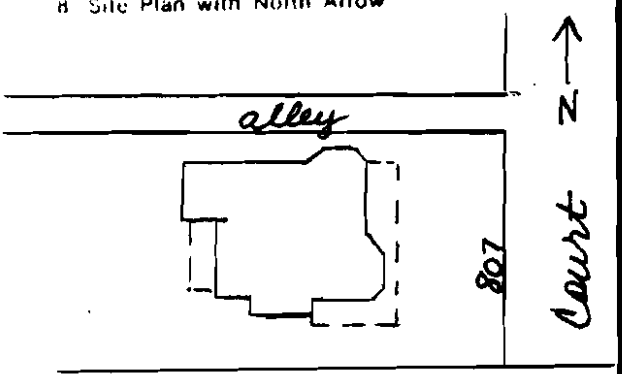

9 Coordinates: UTM
Lat
Long

10 Site [ ] Building [X] Structure [ ] Object [ ]

11 On National Register? Yes [ ] No [X]

12. Is It Eligible? Yes [X] No [ ]

13 Part of Estab Hist Dist? Yes [ ] No [X]

14. District Potent'l? Yes [X] No [ ]

15 Name of Established District

16. Thematic Category

17 Date(s) or Period: c. 1904

18 Style or Design: Neoclassical Revival

19. Architect or Engineer

20. Contractor or Builder

21. Original Use, if apparent: residence

22. Present Use: residence

23 Ownership: Public [ ] Private [X]

24. Owner's Name & Address, if known
Grace Garrett Bouyer
807 Court

25. Open to Public? Yes [ ] No [X]

26. Local Contact Person or Organization

27. Other Surveys in Which Included

28. No. of Stories: 2½

29. Basement? Yes [X] No [ ]

30. Foundation Material: see #42 below

31. Wall Construction: frame

32. Roof Type & Material: see #42 below

33. No. of Bays: Front 3 Side 2

34. Wall Treatment: clapboard

35. Plan Shape: irregular

36. Changes (Explain in #42) Addition [ ] Altered [ ] Moved [ ]

37. Condition: Interior ____ Exterior good-fair

38. Preservation Underway? Yes [ ] No [X]

39. Endangered? Yes [X] No [ ]
By What? neglect

40. Visible from Public Road? Yes [X] No [ ]

41. Distance from and Frontage on Road

42. Further Description of Important Features #30. Rock-faced ashlar with concrete mortar, wood water table. #32. Hipped gabled/slate shingles #42. Denticulated roof and porch cornices; pedimented gable with dentils; imbricated shingles; shed dormer with eight small sash windows; center chimney; decorative roof trim on ridge; stained glass transom light; stained glass windows; one stained glass window is located on the staircase landing; ... (see cont. page)



43 History and Significance: This house is a very good example of the Neoclassical Revival; it needs repairs, renovation, but has been altered very little at present.

This house was inherited by Grace Garrett Bouyer from her father, W.P. Garrett, who still owned the house in 1968, according to the County Assessor's records.
(See continuation page.)

44 Description of Environment and Outbuildings

45 Sources of Information
Photographic Information - Roll 38, #12, view to the NW
Photographer: P. Strawn, 4/17/79
(See continuation page.)

46. Prepared by: P. Strawn

47. Organization: Fulton Survey

48. Date

49 Revision Date(s)

2 County

4 Present Name(s)

5 Other Name(s)

FULTON, MISSOURI

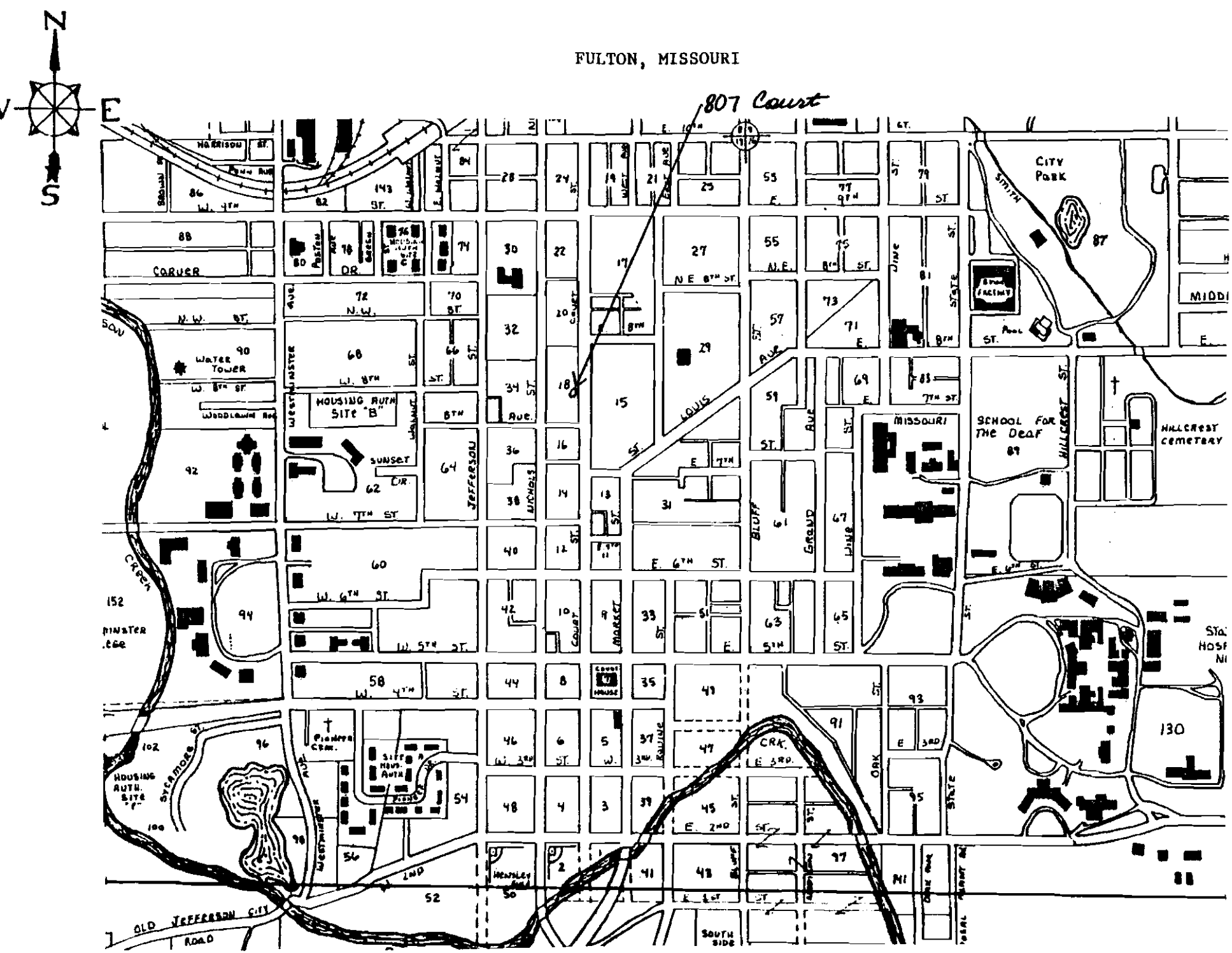

807 Court

#42. (cont.)

the fireplace has glazed tiles around the opening of the fireplace.

#43. (cont.)

The house was built c. 1904 for J.N. Dutton, who probably lived here until c. 1914 when he built a new house down the street. In 1907, J.N. Dutton, a banker, lived here with his wife, Katie and their children Chasie, Abbie and Scott.

According to R.L. Bouyer, the present owner, "Buck" Sharp, another banker lived here in the 1920's and committed suicide in the SE (front) upstairs bedroom around the time the bank went bankrupt. (This has not been verified.) J.B. Sharp was assistant cashier of the Home Savings Bank, 503 Court, in 1907. This bank did fold during the depression.

W.P. Garrett bought the house later. He was a sheriff in Fulton, from 1924-28. The Garrett family rented rooms to students sometimes; R.L. Bouyer came to Fulton to attend Westminster College, he rented a room in the Garrett's home, fell in love with Grace Garrett, married her and stayed in Fulton. R.L. Bouyer operates a gas company in Fulton at the present.

#45. (cont.)

Sanborn maps (house first appears on this site in 1910).

Interview with Mr. and Mrs. R.L. Bouyer by P. Strawn - 7/13/78

Fulton City Directory, 1907

Office of Historic Preservation, P.O. Box 176, Jefferson City, Missouri 65101

HISTORIC INVENTORY

1 No

2 County
Callaway

3 Location of Negatives
Fulton City Hall

4 Present Name(s)
Joe Holt residence

5 Other Name(s)
J.R. Black House

6 Specific Location
808 Court Street
W part of Lot 10, Blk 15,
New City Plat

7 City or Town — If Rural, Township & Vicinity
Fulton

8 Site Plan with North Arrow

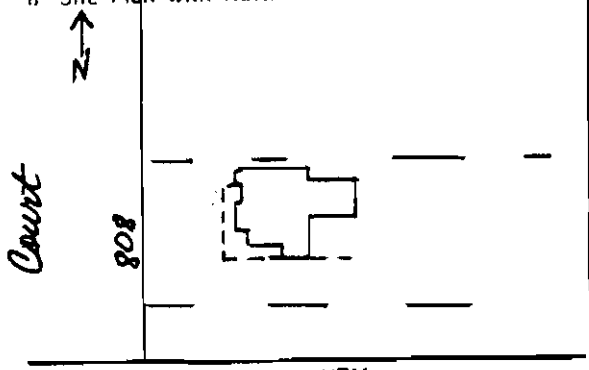

9 Coordinates — UTM
Lat
Long

10 Site [ ] Structure [ ]
Building [X] Object [ ]

11 On National Register? Yes [ ] No [X]

12. Is It Eligible? Yes [X] No [ ]

13 Part of Estab Hist Dist.? Yes [ ] No [X]

14. District Potent'l? Yes [X] No [ ]

15 Name of Established District

16. Thematic Category

17 Date(s) or Period
c. 1882-3

18 Style or Design
Italianate/French 2nd Empire

19. Architect or Engineer
M. Fred Bell (?)

20. Contractor or Builder
C. H. & Amelia Bauer

21. Original Use, if apparent

22. Present Use

23. Ownership — Public [ ] Private [X]

24. Owner's Name & Address, if known
Joe Holt

25. Open to Public? Yes [ ] No [X]

26. Local Contact Person or Organization

27. Other Surveys in Which Included

28. No. of Stories 2½

29. Basement? Yes [X] No [ ]

30. Foundation Material
see #42

31. Wall Construction
brick

32. Roof Type & Material
mansard and slate

33. No. of Bays
Front n/a Side

34. Wall Treatment
common bond

35. Plan Shape irregular

36. Changes (Explain in #42) Addition [X] Altered [X] Moved [ ]

37. Condition
Interior good
Exterior good

38. Preservation Underway? Yes [ ] No [X]

39. Endangered? By What? Yes [ ] No [X]

40. Visible from Public Road? Yes [X] No [ ]

41. Distance from and Frontage on Road

42. Further Description of Important Features #30. Rockfaced ashlar with stone water table. #36. A deck has been added at the rear within the past 1-1½ years, wooden eaves are in poor condition; mansard porch roof has asbestos shingles. The Holts have attempted to restore the original plan of the house as much as possible; Mr. Elliott had changed it considerably; they removed walls that Mr. Elliott and the Blacks had added. They reopened the fireplaces (See cont. page)



43 History and Significance Joe and Molly Holt have owned the house about 7 years. Joe Holt is a state representative; Molly Holt teaches in the Fulton public school system. They purchased the house from Omer Elliott (father of Richard Elliott of Fulton) who had owned it since 1954. Mr. Elliott had operated a key shop and rented out 6 apartments in the house. The Black family lived in the house from c. 1917 until 1954. (See cont. page).

44 Description of Environment and Outbuildings

Well shaded lot.

45 Sources of Information
Interview with Molly Holt, 7/27/78 by Phyllis Strawn.
Mrs. J. Roy Tucker, 5/78
(See cont. page).

46. Prepared by
P. Strawn

47. Organization
Fulton Survey

48. Date
5/78

49 Revision Date(s)

1 No
2 County
4 Present Name(s)
5 Other Name(s)

FULTON, MISSOURI

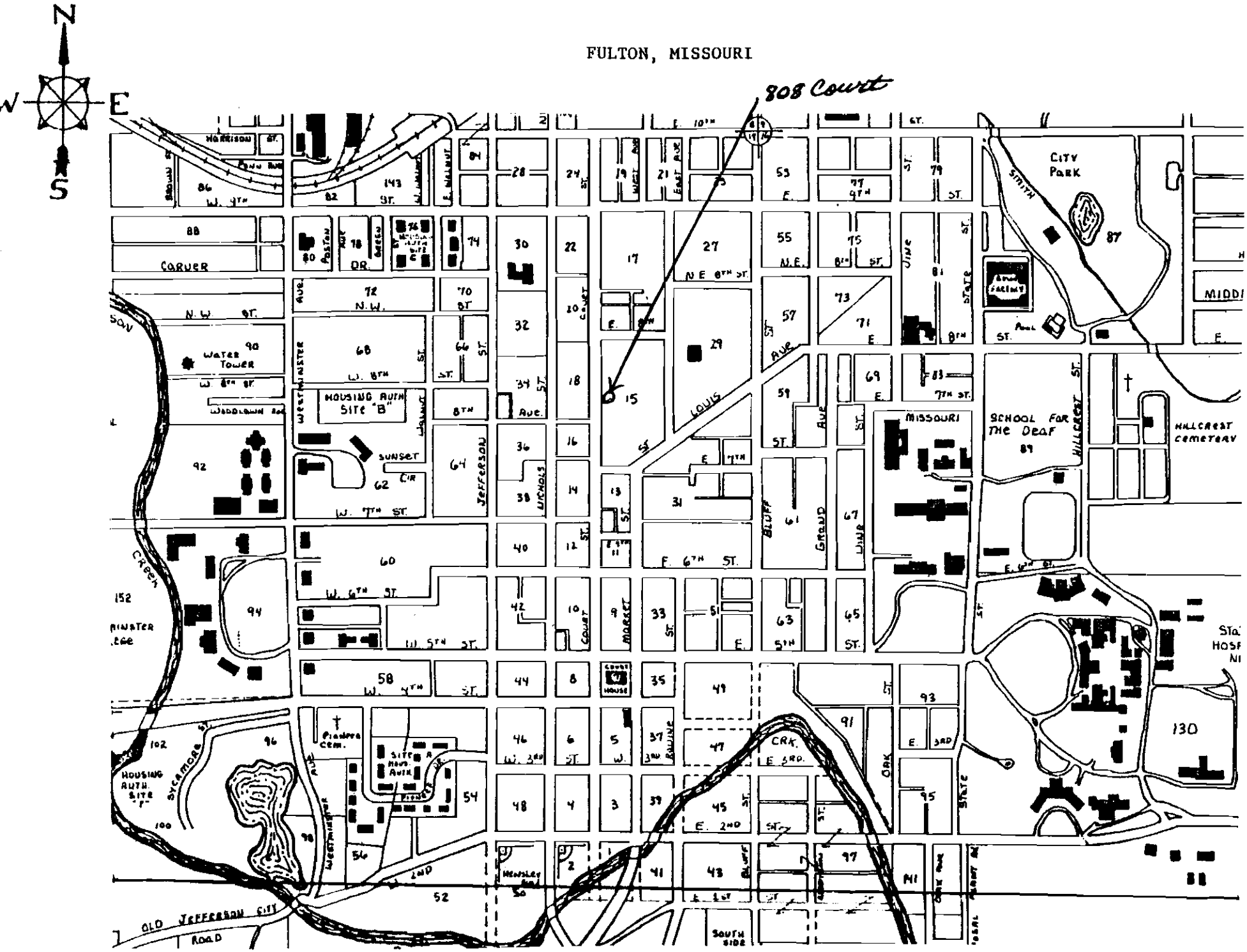

#42. (cont.)

#36. which had been closed off.

The present kitchen is where the original dining room was; the present family room is where the original kitchen was. Mr. Elliott replaced the woodwork in the kitchen. The Holts had the house sandblasted and tuckpointed by J.C. Ridenhauer. Mr. Elliott rebuilt the front porch and removed much of the original gingerbread. It resembled the scroll-work decorating the staircase. The railing of the staircase came from a house near McCredie; the original staircase was too damaged for the Holts to restore. The original newel post however, though not in place, is in their possession.

#42. Stone quoins at the corners; round arch windows with prominent keystones; segmental arch over entranceway with transom and sidelight - original double doors have been removedl a second doorway off the hallway faces S; the entrance bay is pavilioned and there is a half-round window in the attic story of this bay; NW corner boasts a turret which has high gabled dormers; dormer windows have decorative curved lintels; porch has a decorative cornice. Much of the original woodwork is intact; the original well is also visible. The house has 12 rooms, 2 halls and 8 bedrooms. There is a stone coal bin in the basement.

#43. (cont.)

The Blacks were from Hatton and frequently extended "country courtesy" to visitors from Hatton. Rev. J.R. Black, a radio evangelist, operated a print shop in the basement of the house and produced religious literature there. Creed C. Black, one of Rev. Black's children (?), scratched his name on the wall of one of the attic rooms along with the date "8/14/17"; Creed Black was fatally struck by lightning in the 1920's. The initials "SB" are also scratched near one of the flues in the attic. Miss Frances Black, Rev. Black's sister, ran a private kindergarten on the second floor around 1940 (?). Col. Frampton stayed here at one time. Rev. Black died about 7 years ago. The Holts have recommended that Dean Black, Moberly Junior College, Moberly, MO, be contacted for further information regarding Rev. Black and the Black family. At one time the house was used as a fraternity house (Kappa Alpha or Beta). Mrs. Holt believes the original owner was Amelia Bauer (any relation to Henry?). Mrs. J. Roy Tucker believes the house was built by a Mr. Penn.

#45. (cont.)

Contact Dean Black, Moberly Junior College.
Scott Coley has a picture of the house of c. 1911-12.

Photographic Information - Roll 37, #24, view to the E
Photographer: P. Strawn, 7/21/78

See unpublished paper by Susan Walker.



Beta Theta Pi Fraternity
House, 808 Court, 1914
(#144, The Blue Jay, Student
Annual, Westminster College,
Fulton, Mo. for the years 1914,
1915)

Form No 10-300 (Rev 10-74)

UNITED STATES DEPARTMENT OF THE INTERIOR
NATIONAL PARK SERVICE

NATIONAL REGISTER OF HISTORIC PLACES INVENTORY -- NOMINATION FORM

SAMPLE COPY

FOR NPS
RECEIVED
DATE ENTERED

SEE INSTRUCTIONS IN *HOW TO COMPLETE NATIONAL REGISTER FORMS*
TYPE ALL ENTRIES -- COMPLETE APPLICABLE SECTIONS

1 NAME

HISTORIC: J. R. Black House

AND/OR COMMON: J. R. House

2 LOCATION

STREET & NUMBER: 808 Court Street — NOT FOR PUBLICATION

CITY, TOWN: Fulton — VICINITY OF

CONGRESSIONAL DISTRICT: #9 Hon. Harold Volkmer

STATE: Missouri — CODE

COUNTY: Callaway — CODE

3 CLASSIFICATION

CATEGORY	OWNERSHIP	STATUS	PRESENT USE	
_DISTRICT	_PUBLIC	X OCCUPIED	_AGRICULTURE	_MUSEUM
X BUILDING(S)	X PRIVATE	_UNOCCUPIED	_COMMERCIAL	_PARK
_STRUCTURE	_BOTH	_WORK IN PROGRESS	_EDUCATIONAL	X PRIVATE RESIDENCE
_SITE	PUBLIC ACQUISITION	ACCESSIBLE	_ENTERTAINMENT	_RELIGIOUS
_OBJECT	_IN PROCESS	X YES: RESTRICTED	_GOVERNMENT	_SCIENTIFIC
	_BEING CONSIDERED	_YES: UNRESTRICTED	_INDUSTRIAL	_TRANSPORTATION
		_NO	_MILITARY	_OTHER

4 OWNER OF PROPERTY

NAME: Mr. and Mrs. Joe Holt

STREET & NUMBER: 808 Court Street

CITY, TOWN: Fulton — VICINITY OF

STATE: Missouri

5 LOCATION OF LEGAL DESCRIPTION

COURTHOUSE, REGISTRY OF DEEDS, ETC.: Callaway County Courthouse

STREET & NUMBER: 5th Street

CITY, TOWN: Fulton

STATE: Missouri

6 REPRESENTATION IN EXISTING SURVEYS

TITLE: none

DATE

_FEDERAL _STATE _COUNTY _LOCAL

DEPOSITORY FOR SURVEY RECORDS

CITY, TOWN

STATE

DESCRIPTION

SAMPLE COPY

CONDITION		CHECK ONE	CHECK ONE
_EXCELLENT	_DETERIORATED	_UNALTERED	_ORIGINAL SITE
_GOOD	_RUINS	_ALTERED	_MOVED DATE_____
_FAIR	_UNEXPOSED		

DESCRIBE THE PRESENT AND ORIGINAL (IF KNOWN) PHYSICAL APPEARANCE

The J.R. Black on 808 Court Street in Fulton, MO, is a fine example of French Second Empire and Italianate combined. The 2½ story stone structure is 4 bays wide, and was built c.1883-4. The revival of these two styles is evident by the mansard roof, the quoins, and the round-arched windows. The addition of protruding bays, a front porch, and an extending turret from the roofline, produces an eclectic effect, a popular trend at the time the house was constructed. All these facets join together and make the Black House an architecturally interesting and complex structure.

ORIGINAL EXTERIOR

The perimeter of an irregular floor plan shape is obvious from the exterior, the western and southern facades are broken up by projecting alternating bays. The porch works to tie these varied changes in depth together. The house is 48' in width and 64' in depth.

The primary material for the exterior wall treatment is brick in stretcher bond pattern with accenting buff-tone, rock-faced, ashlar quoins on all projecting corners of the structure. The water table is also made of smooth dressed stone, and the foundation being stone in rubble squared arrangement.

The roof covering the front portion of the house is mansard style made of slate. The back wing of the house has a flat roof. The roofline in the frontal view of the house is accented by two interruptions; first, the roof curves around in semi-circle to match a half-round window in the attic story, secondly, a turret in the NW corner of the house, rises above the roofline and has two gabled dormers and a finial.

The windows on the first and second floor are rectangular, round-arched, double-hung sash, 1/1 light, with radiating voussoirs and prominent keystones. The windows on the retreating bays have wooden green shutters that are rounded on top. The

UNITED STATES DEPARTMENT OF THE INTERIOR
NATIONAL PARK SERVICE

SAMPLE COPY

FOR NPS USE
RECEIVED
DATE ENTERED

NATIONAL REGISTER OF HISTORIC PLACES INVENTORY -- NOMINATION FORM

main window of the second floor, directly above the front door, has a semi-circular lintel that extends on both sides to provide a break in the brick pattern, and joins the quoins on the corner. The windows within the attic level, except for the half-round window mentioned earlier, are all contained in a high gabled dormer, with the windows being rectangular, double-hung sash, 1/1 light.

The boxed plain cornice is painted white to match all woodwork around windows, doors, and the porch. The original cornice on the porch had a decorative design similar to original balustrade of the staircase in the interior. The front porch is open and has posts that are topped with brackets supporting the porch roof. The porch roof was originally flat. The porch curves around the SW corner of the house, adding a Queen Anne characteristic to the house. The front entrance used to have double doors with a transom overhead.

The house has 4 chimneys, one on the north side, two on the east side, one on the south side.

ORIGINAL INTERIOR

The original house had 12 rooms, and 2 hallways. The front two rooms on the first floor were parlors, next on either side were two bedrooms on the first floor, and in the eastern wing of the house was the dining, with the kitchen in the extreme rear of the house. The dimensions within the house seemed to increment in 8' units. The second floor had 4 bedrooms, with two siderooms. There is an attic and full basement to the house. Adjoining the basement, directly underneath the front porch, lies a stone room, that curves around with the porch.

The wood floors have been retained throughout the house, today, carpeting covers some of it. The woodwork was relatively simple in design, all is presently painted.

The ventilation within the house was extremely good, with careful placement of rooms, windows, and hallways a contributing factor. The rooms on the first floor that had fireplaces were the two front parlors and the kitchen. Possibly three bedrooms on the second floor could have had fireplaces.

ALTERED EXTERIOR

The main addition to the exterior was a red-wood deck added by the present owners within the last two years. A stairwell from the second story landing also leads down to the deck.

The front entrance has been changed, instead of double doors, there is only one door and a sidelight under a transom, with the second door on the south side of the porch, leading into the SW front parlor.

In 1971, the Holt's had the previous owner, Mr. Elliott, take the original gingerbread down from the front porch and replace it, due to its being in a state of deterioration. The porch roof at that time was replaced with asbestos shingles, and the pitch of the roof was heightened for better drainage. Also, the flooring of parts of the porch was replaced.

In the Spring of 1973, J.C. Ridenhauer sandblasted and tuck-pointed the walls. It had previously been painted red.

ALTERED INTERIOR

The original plan has been changed somewhat over the years. The Black's and Elliott's rented seven apartments, so certain partitions were built in. The front foyer had a divider going along the staircase. This is why the original balustrade was taken out, and presently, only the newel post survives. The present balustrade and newel post came from a house near McCredie, MO.

The major rooms changes are in the eastern wing of the first floor. The original kitchen is now a family room, and the original dining room is now the kitchen.

UNITED STATES DEPARTMENT OF THE INTERIOR
NATIONAL PARK SERVICE

NATIONAL REGISTER OF HISTORIC PLACES INVENTORY -- NOMINATION FORM

SAMPLE COPY

FOR NPS USE
RECEIVED
DATE ENTERED

The placement of indoor plumbing cut off the planned ventilation of the bedrooms, the baths were placed in next to the staircases, where originally there had been an open hallway.

At the present, the SW front parlor fireplace has been opened up and is in use.

SITE

The house is situated on one of the most prominent streets in Fulton, each house sits back about 60-75' from the curb. The house is well-shaded, and the back yard is landscaped with lots of shrubberies. The original well is still visible.

The only other structure on the lot, is a three-door garage in the back yard, constructed with vertical wood planks on a cement floor. The present owners have plans to tear it down within the next year.

CONDITION AND STATUS

The J.R. Black House is in the process of being restored by its present owners.

8 SIGNIFICANCE

SAMPLE COPY

PERIOD	AREAS OF SIGNIFICANCE -- CHECK AND JUSTIFY BELOW				
PREHISTORIC	_ARCHEOLOGY-PREHISTORIC	_COMMUNITY PLANNING	_LANDSCAPE ARCHITECTURE	X RELIGION	
_1400-1499	_ARCHEOLOGY-HISTORIC	_CONSERVATION	_LAW	_SCIENCE	
_1500-1599	_AGRICULTURE	_ECONOMICS	_LITERATURE	_SCULPTURE	
_1600-1699	X ARCHITECTURE	X EDUCATION	_MILITARY	_SOCIAL/HUMANITARIAN	
_1700-1799	_ART	_ENGINEERING	_MUSIC	_THEATER	
X 1800-1899	_COMMERCE	_EXPLORATION/SETTLEMENT	_PHILOSOPHY	_TRANSPORTATION	
_1900-	_COMMUNICATIONS	_INDUSTRY	_POLITICS/GOVERNMENT	X OTHER (SPECIFY)	
		_INVENTION		locally prominent individuals	

SPECIFIC DATES ca. 1883-84 BUILDER/ARCHITECT

STATEMENT OF SIGNIFICANCE

The J.R. Black House is historically, as well as architecturally important, for its inhabitants, especially for the Black family members, who lead their community in religious, as well educational movements.

The first owners of the house were Charles H. Bauer and his family. Charles and his wife Amelia came to Fulton from Prussia.[1]

In 1899, Oscar Black and his family bought the house, after moving to Fulton the previous year from Hatton, MO. Oscar, and his wife Bettie, had 4 sons and a daughter.[2] The daughter, Frances, and one of the sons, John Robert, both held ownership of the house later on in their lives. By 1904, Frances had completed an A.B. degree at the Synodical College in Fulton. In 1910, she went to WMU Training School in Louisville, Kentucky, and received a BMT degree there in 1912. By 1914, Frances moved back home to Fulton and opened a kindergarten in the upstairs hall of the house on 808 Court Street, she was also teaching kindergarten at the Synodical College. This coincides with early movements of education throughout Missouri, especially on the pre-school age level. In 1920, Frances moved to Savannah, GA, and worked at a Goodwill Center there, and undertook the care of 4 children. She received another degree at the State Normal School at Boone, N.C., and then taught in Union Mills, NC, at which time she was a house-mother for a dormitory.[3]

During 1922-28, the house on 808 Court Street, was being used as a Kappa Alpha fraternity house for Westminster College,[4]

Frances again returned to Fulton and taught kindergarten at Court Street in the late 30's and early 40's, and from the

UNITED STATES DEPARTMENT OF THE INTERIOR
NATIONAL PARK SERVICE

NATIONAL REGISTER OF HISTORIC PLACES INVENTORY -- NOMINATION FORM

SAMPLE COPY

FOR NPS USE
RECEIVED
DATE ENTERED

money she saved, she went on a faith mission to Juneau, Alaska, where she started a kindergarten and Sunday School, and was instrumental in starting a church there. She returned to Fulton in 1948, and spent the remaining days at the home on 808 Court, renting rooms and apartments. In 1950, she sold the property to her brother, now Rev. J.R. Black. She passed away one year later.[5]

The Rev. John Robert Black was also a very educated man for his time, he graduated from Westminster College in 1906, and Warrensburg State Teacher's College in 1910, the same year he started preaching. In 1915, he received a Th.M. degree from Southern Baptist Theological Seminary.

By 1950, he retired back to Fulton, lived at 808 Court Street, where in the basement, he started the Offset Printing Business of Associational Minutes of Southern Baptist Convention. He was publishing for 25 different states before he sold it in 1955 to Missouri Baptist Press in Jefferson City.

In 1954, J.R.Black sold the house that had been in the family since 1899, to Omer Elliott. Mr. Elliott continued to rent out the seven-apartment house until 1971, when Joe and Mollie Holt became the present owners. Joe is currently serving the community as a state representive.

FOOTNOTES

1. Charles and Amelia Bauer had two daughters by the 1880 census. The two daughters were born in Missouri.
   1880 Soundex- B-600
2. By the 1900 Census, the Blacks had only one daughter, and three sons, Creed Black was born later. At the time of the census, they had three lodgers living with them.
   1900 Soundex- B-420
3. She took care of 42 boys, caring for the clothes, and taking care of the sick at night. J.R. Black's Memoirs, pg. 97

UNITED STATES DEPARTMENT OF THE INTERIOR
NATIONAL PARK SERVICE

SAMPLE COPY

FOR NPS USE
RECEIVED
DATE ENTERED

NATIONAL REGISTER OF HISTORIC PLACES INVENTORY -- NOMINATION FORM

4. A Westminster College Yearbook, The BlueJay, 1929
5. The Fulton Daily-Sun Gazette, Aug. 3, 1951

9 MAJOR BIBLIOGRAPHICAL REFERENCES

SAMPLE COPY

1. Operation Headstart: The Beginnings of the Public School Kindergarten Movement, by Selwyn K. Troen (cont.)

10 GEOGRAPHICAL DATA

ACREAGE OF NOMINATED PROPERTY _____

UTM REFERENCES

A	ZONE	EASTING	NORTHING	B	ZONE	EASTING	NORTHING
C				D			

VERBAL BOUNDARY DESCRIPTION

LIST ALL STATES AND COUNTIES FOR PROPERTIES OVERLAPPING STATE OR COUNTY BOUNDARIES

STATE	CODE	COUNTY	CODE
STATE	CODE	COUNTY	CODE

11 FORM PREPARED BY

NAME / TITLE

ORGANIZATION — DATE

STREET & NUMBER — TELEPHONE

CITY OR TOWN — STATE

12 STATE HISTORIC PRESERVATION OFFICER CERTIFICATION

THE EVALUATED SIGNIFICANCE OF THIS PROPERTY WITHIN THE STATE IS:

NATIONAL ___ STATE ___ LOCAL ___

As the designated State Historic Preservation Officer for the National Historic Preservation Act of 1966 (Public Law 89-665), I hereby nominate this property for inclusion in the National Register and certify that it has been evaluated according to the criteria and procedures set forth by the National Park Service.

FEDERAL REPRESENTATIVE SIGNATURE

TITLE — DATE

FOR NPS USE ONLY

I HEREBY CERTIFY THAT THIS PROPERTY IS INCLUDED IN THE NATIONAL REGISTER

DATE

DIRECTOR, OFFICE OF ARCHEOLOGY AND HISTORIC PRESERVATION

ATTEST: DATE

KEEPER OF THE NATIONAL REGISTER

UNITED STATES DEPARTMENT OF THE INTERIOR
NATIONAL PARK SERVICE

NATIONAL REGISTER OF HISTORIC PLACES INVENTORY -- NOMINATION FORM

SAMPLE COPY

FOR NPS USE
RECEIVED
DATE ENTERED

CONTINUATION SHEET ITEM NUMBER # 9 PAGE 1

1. (continues) Missouri Historical Review, Vol. 66, 1971-72, pg. 211.
2. J.R. Black Memoirs, pg. 97, 102, 113. 1968, Moberly
3. Fulton Daily Sun Gazette, Aug. 3, 1951
4. Westminster College yearbook, The Blue Jay, 1929, Fulton
5. History of Callaway- 1883 Gazeeteer
6. Callaway County Atlas, 1897, published by Geo. A Ogle, Chicago
7. 1880 Soundex, B-600
8. 1900 Soundex, B-420
9. Abstract, received from Mollie Holt, 3/28/79

CONTINUATION SHEET ITEM NUMBER #11 PAGE 1

2. Susan M. Walker
1511 Bouchelle Ave.
Columbia, MO 65201

April 30, 1979
443-4845

3. Phyllis Strawn
Fulton

July 27, 1978

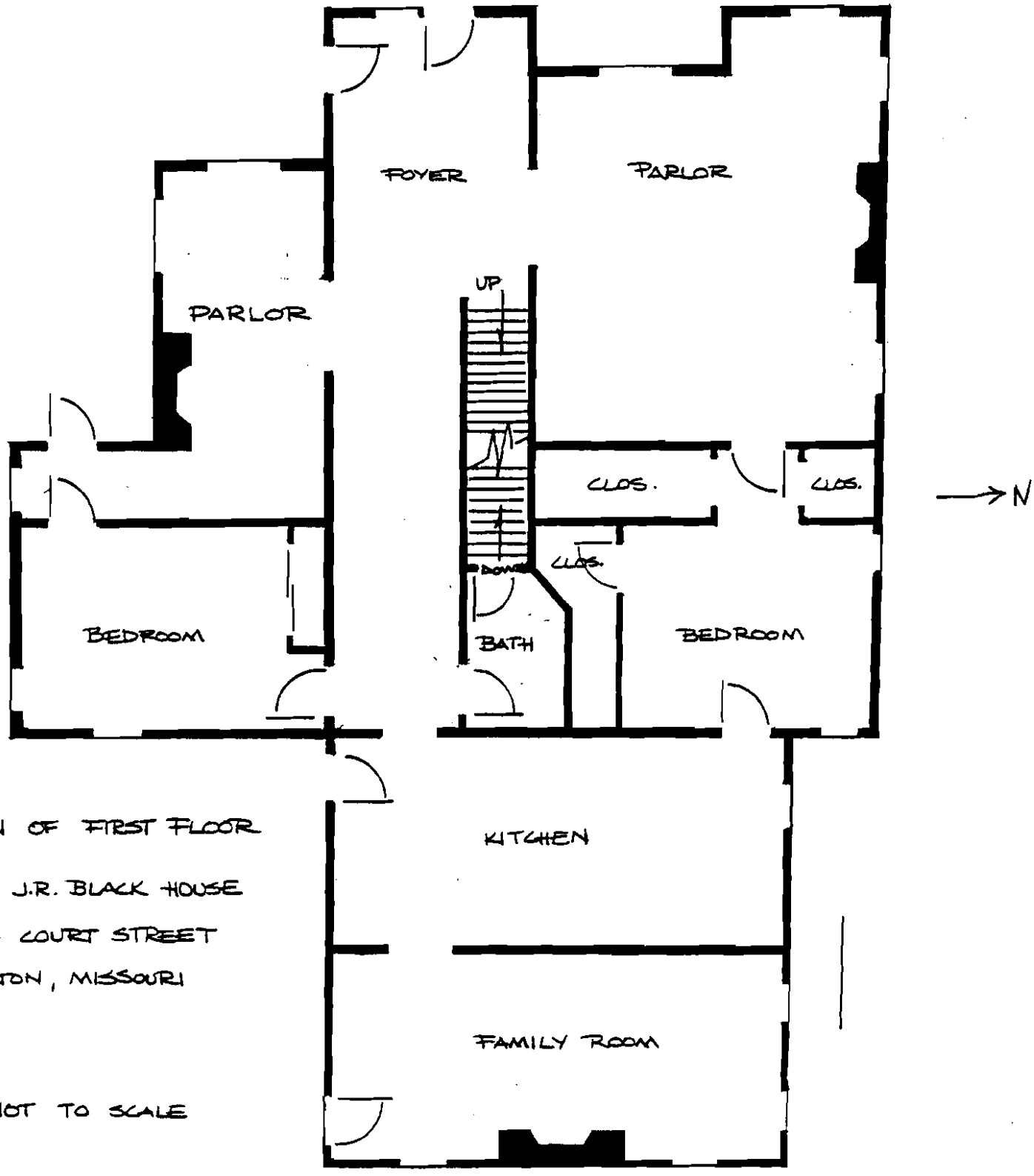

PLAN OF FIRST FLOOR

THE J.R. BLACK HOUSE

808 COURT STREET

FULTON, MISSOURI

NOT TO SCALE

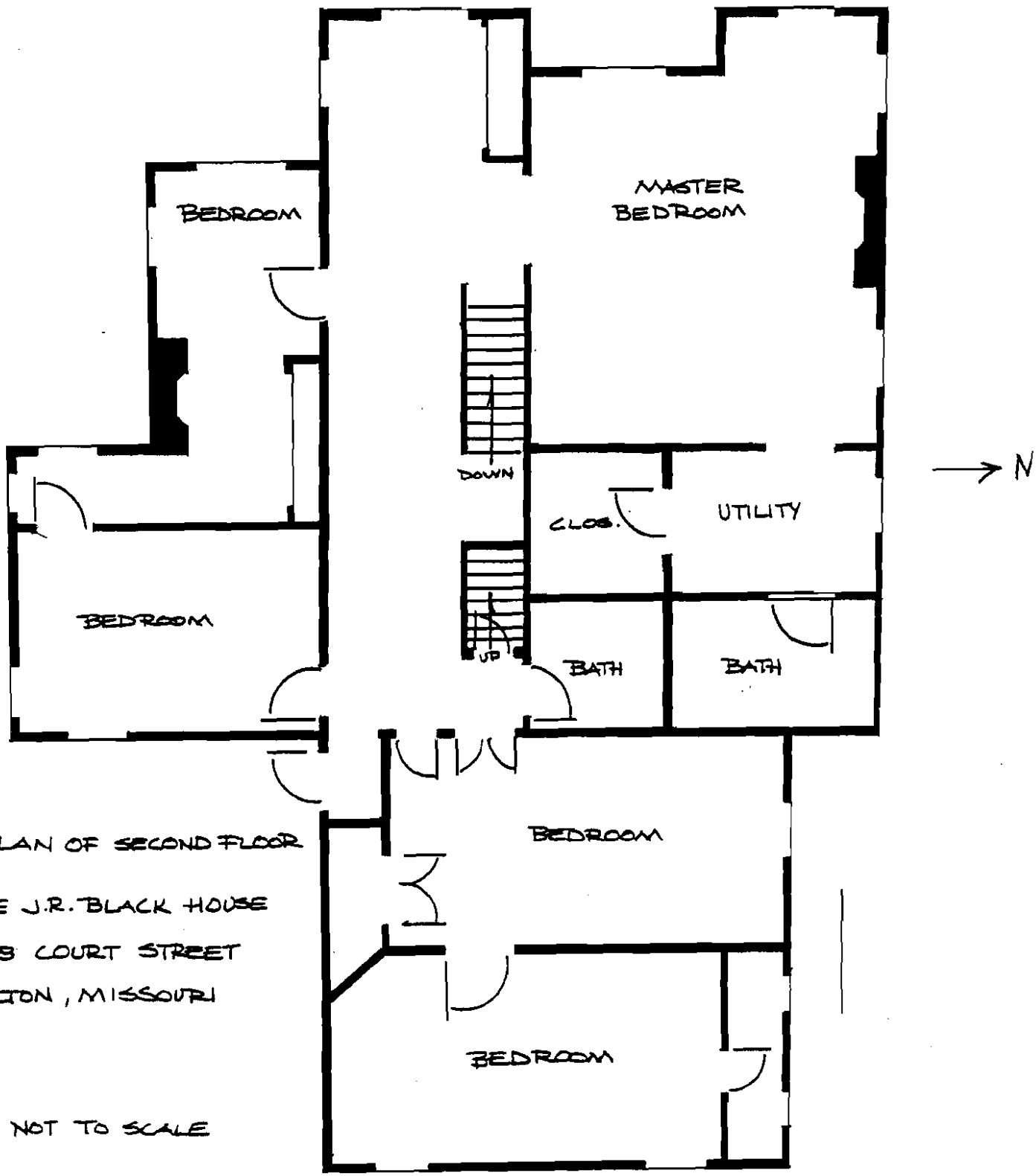

PLAN OF SECOND FLOOR

THE J.R. BLACK HOUSE

808 COURT STREET

FULTON, MISSOURI

NOT TO SCALE

Office of Historic Preservation, P. O. Box 176, Jefferson City, Missouri 65102

HISTORIC INVENTORY

1 No

2 County
Callaway

3 Location of Negatives
Fulton City Hall

4 Present Name(s)
Mr. & Mrs. J.W. (Bill) Prada residence

5 Other Name(s)

6 Specific Location
809 Court
Lot 3, Blk 18, New City Plat

7 City or Town — If Rural, Township & Vicinity
Fulton

8 Site Plan with North Arrow

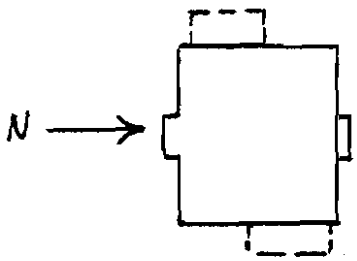

9 Coordinates — UTM
Lat
Long

Site ( ) Structure ( )
Building (X) Object ( )

11 On National Register? Yes ( ) No (X)
12. Is It Eligible? Yes (X) No ( )
13 Part of Estab Hist Dist ? Yes ( ) No (X)
14. District Potent'l? Yes (X) No ( )
15 Name of Established District

16. Thematic Category

17 Date(s) or Period
c.1923

18 Style or Design bungalow w/Neoclass Queen Anne Revival detailing

19. Architect or Engineer
Mr. Fred Bell

20. Contractor or Builder
Leland Waters

21. Original Use, if apparent
residence

22 Present Use
residence

23 Ownership — Public ( ) Private (X)

24. Owner's Name & Address, if known
Iris Lee Prada
809 Court

25. Open to Public? Yes ( ) No (X)

26. Local Contact Person or Organization

27. Other Surveys in Which Included

28. No. of Stories 1½

29. Basement? Yes (X) No ( )

30. Foundation Material
concrete

31. Wall Construction
frame

32. Roof Type & Material
medium gable/asbestos shingles

33. No. of Bays
Front 3 Side n/a

34. Wall Treatment
clapboard

35. Plan Shape irregular

36. Changes (Explain in #42) Addition ( ) Altered (X) Moved ( )

37. Condition
Interior good-very good
Exterior very good

38. Preservation Underway? Yes ( ) No (X)

39. Endangered? By What? Yes ( ) No (X)

40 Visible from Public Road? Yes (X) No ( )

41. Distance from and Frontage on Road

42. Further Description of Important Features
#34. Imbricated wood shingles on lower part of 1st story and on the upper story.
#36. Attic fan and vents on S side of upper story, storm windows, attic finished by Mr. Prada. Mr. Prada enclosed the W (rear) porch in 1946.

(Cont.)



43 History and Significance

#17. Sanborn maps indicate that the house was built between 1917 - 30.

(Cont.)

44 Description of Environment and Outbuildings
The Pradas bought the lot W of them which had an old house on it, and tore the house down to expand their yard.

45 Sources of Information Sanborn maps: 1917, 1930
Need to contact Bob Sitton, Presbyterian Homelife
Photographic Information - Roll 38, #11, view to the NW
Photographer: P. Strawn, 4/17/79

46. Prepared by
T.Van Dyke, P.Strawn

47 Organization
Fulton Survey

48. Date
7/78

49 Revision Date(s)

1 No
2 County
4 Present Name(s)
5 Other Name(s)

FULTON, MISSOURI

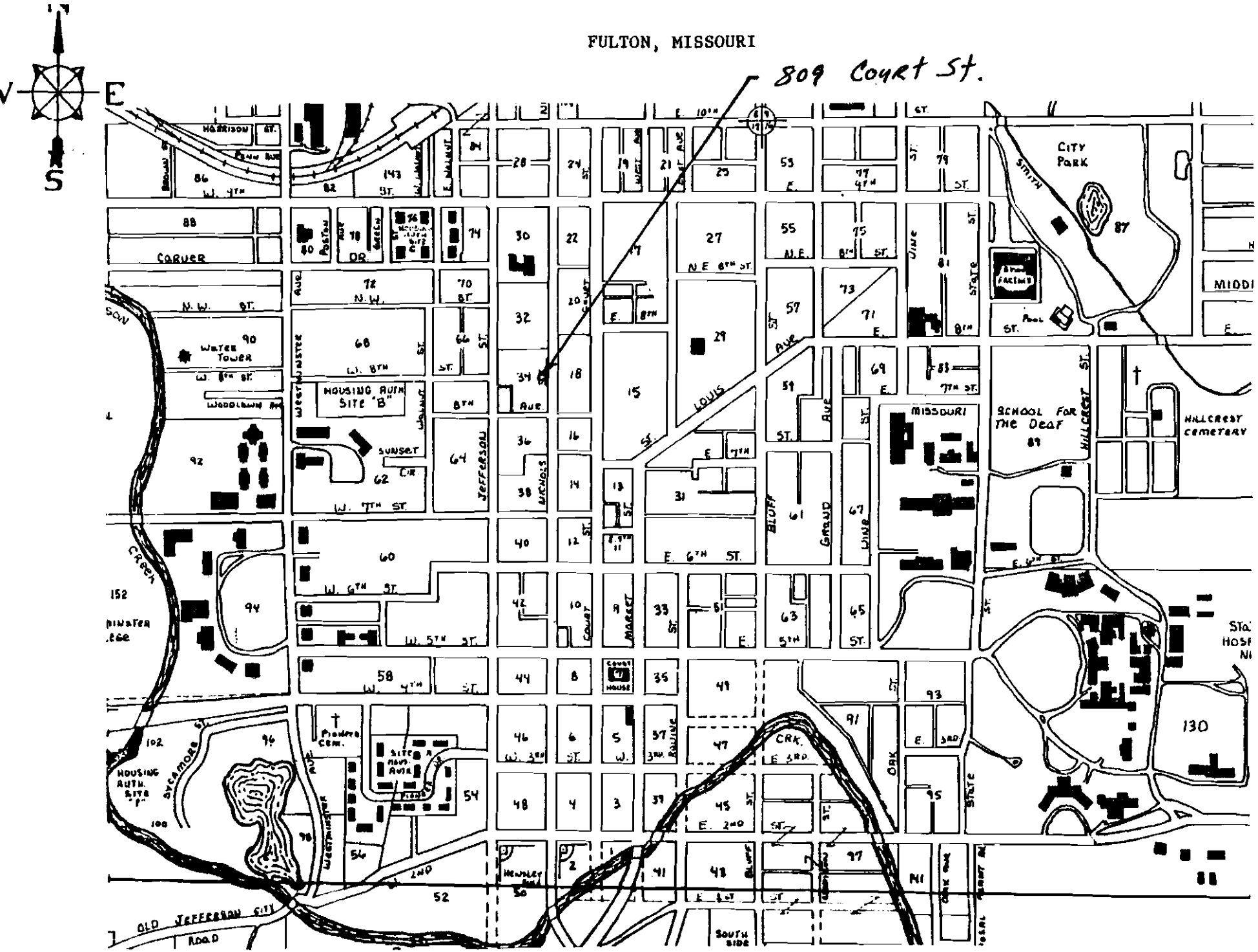

809 Court

#42. (Cont.)

Exposed rafters and eave brackets under N & S sides; transom and sidelights surround entranceway; dentils below transom; dentils between 2 E front windows; dormer window; window on attic-story on E side above porch is small with 3 over 1 lights.

#43. (Cont.)

Mr. & Mrs. Prada have owned this house since 1941. Mr. Prada is a retired dentist who came to Fulton in 1933, having been born and raised in Paris, Mo. His wife, Irislee Pope Prada was the daughter of a docotr and grew up in Marshall, Mo. They purchased the house from William Nolin, a druggist, who had owned it since 1936. Before that Leland (?) Waters owned the house. Mr. Waters had M. Fred Bell design the house. (Mr. and Mrs. Prada have the original blueprints.) Mr W.E. (?) Huggett (211 State?) was the carpenter according to Mr. Prada. Mr. Waters' daughter married Bob Sitton.

Leland Waters worked at Farmers Implement Co. and later became manager of the Pigley Wiggley Store in Fulton. (He lived with Mr. & Mrs. Ralph N. Truitt at 907 E. Walnut a year before this house was completed.)

Pigley Wiggley was located at 8 W. 6th, according to Mrs. R.N. Truitt.

According to Mrs. Truitt, Leland Waters came from Mokane. Mr. Prada says that Waters lived in a log house across from the New Fulton high school on Highway 54 N. before he built this house.

Office of Historic Preservation, P.O. Box 176, Jefferson City, Missouri 65101

HISTORIC INVENTORY

1 No.

4 Present Name(s)
J. Scott and Carol Ann Coley House

2 County
Callaway

5 Other Name(s)

3 Location of Negatives
Fulton City Hall

6 Specific Location 810 Court
W Part of lot 2, Blk. 15
New City Plat

7 City or Town (If Rural, Township & Vicinity)
Fulton

8 Site Plan with North Arrow

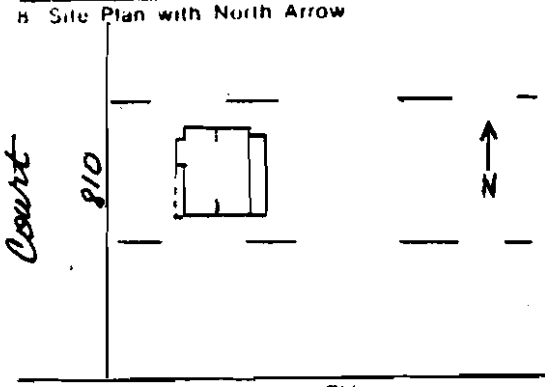

9 Coordinates UTM
Lat
Long

10 Site [ ] Structure [ ]
Building [X] Object [ ]

11 On National Register? Yes [ ] No [X]

12 Is It Eligible? Yes [X] No [ ]

13 Part of Estab Hist Dist ? Yes [ ] No [X]

14 District Potent'l? Yes [X] No [ ]

15 Name of Established District

16. Thematic Category

17 Date(s) or Period
c. 1883

18 Style or Design Gothic Revival with Italianate elements

19. Architect or Engineer
attributed to M. Fred Bell

20. Contractor or Builder
Amelia and C.H. Bauer

21. Original Use, if apparent
residence

22 Present Use
residence

23 Ownership Public [ ] Private [X]

24. Owner's Name & Address, if known
J. Scott and Carol Ann Coley
810 Court

25. Open to Public? Yes [ ] No [X]

26. Local Contact Person or Organization

27. Other Surveys in Which Included

28. No. of Stories 2½

29. Basement? Yes [X] No [ ]

30. Foundation Material
rock-faced ashlar

31. Wall Construction
brick

32. Roof Type & Material
gable/asbestos shingle

33. No. of Bays Front 3 Side n/a

34. Wall Treatment
see #42 below

35. Plan Shape irregular

36. Changes (Explain in #42) Addition [X] Altered [X] Moved [ ]

37. Condition
Interior good
Exterior good

38. Preservation Underway? Yes [ ] No [X]

39. Endangered? By What? Yes [ ] No [X]

40. Visible from Public Road? Yes [X] No [ ]

41. Distance from and Frontage on Road

42. Further Description of Important Features #34. Painted brick/painted common bond #36. Concrete porch is an addition; part of the front porch has been removed in order to restore the porch to what was probably its original appearance-see photos #146,#147. Walker Frank's rear addition on NE corner of house is an enclosed porch with concrete block foundation; deck added to rear; rear section of house had a mansard roof-this may have been a later addition- . . . (see cont. page)



43 History and Significance This house was probably built c. 1883. Amelia Bauer bought the property on November 19, 1883 from W.T. Snell, C.O. and Linda Atkinson; and P.S. and Anna Adams for $2650 (Bk.20, p. 10). On September 14, 1886 C.H. Bauer and Amelia, his wife sold the property to George W. Penn for $6000 (Bk.24,p.319). The house may have been designed by Bell. The fact that the staggered dentils used here, . . . (see continuation page)

44 Description of Environment and Outbuildings
There was at one time a carriage house where the rock terrace is now in the backyard.

45 Sources of Information
Photographic Information - Roll 37, #23, view to the SE
Photographer: P. Strawn, 7/21/78
(See continuation page.)

46. Prepared by
P. Strawn

47. Organization
Fulton Survey

48. Date 6/79

49 Revision Date(s)

2. County

4 Present Name(s)

5. Other Name(s)

FULTON, MISSOURI

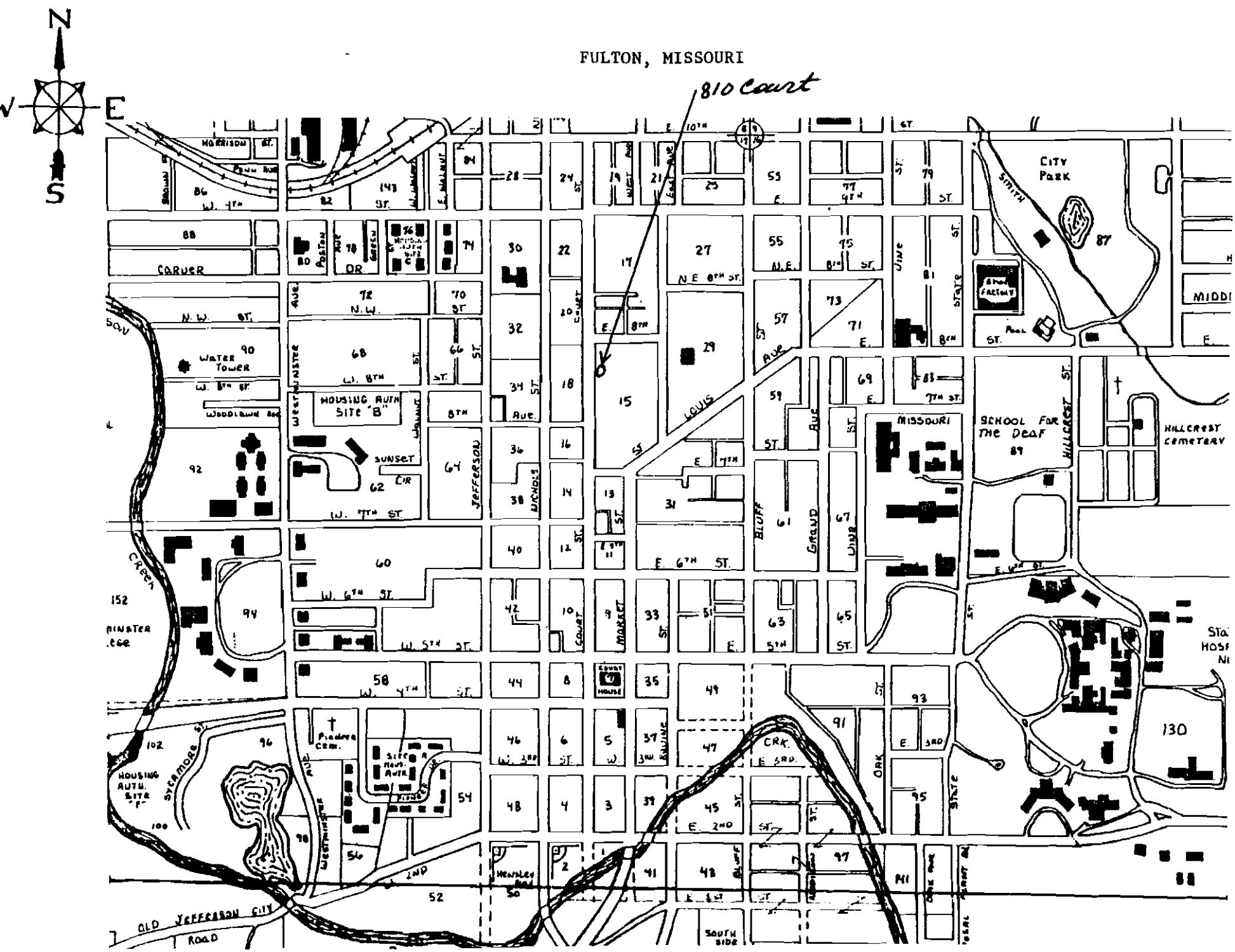

#36. (cont.)

it is only 1½ stories high; this section was extended when the master bath was enlarged by the Coleys. The arch of a basement window on the N side has undergone repair. The dormer windows on the house in 1920 have been removed; the front doors are an addition.

The interior of the house was converted to apartments at one time; one upstairs apartment still remaines on the S side of the house. Much of the woodwork was removed by Walker Frank from the house at one time and that in the house at this time was added by Scott Coley. The Coleys added plumbing, new bathrooms, a kitchen, insulation, storm windows; a new roof on the rear addition; the basement was finished or partially finished at one time - lathe and plaster walls can be found there; a staircase to the upper level had been boxed-in - the Coleys opened it up and finished the attic.

#42. Decorative wood brackets, staggered dentils which present a corbeling effect decorate the cornice; (similar to 303 E. 6th), tall, narrow, segmental arch windows have keystones; continuous lug sills link coupled windows; pointed arch windows are on the upper-most story of the house; front porch has three-sets of coupled Tuscan-like pillars; segmental arch transom light above double door entranceway; the doors may be original; the house has concealed gutters.

On the interior, the original bedroom is now a kitchen and half-bath; what may have been the original dining room, the room behind the central hall with staircase, is now an art gallery and music room; a black slate mantlepiece from the parlor (?) was found in the attic; the woodwork may have been originally grained as at the Jameson house.

#43. (cont.)

as they were on another house designed by Bell, the John Neukomm House, c. 1882, is one clue. Another is the fact that Bell said in his booklet, Pleasant Homes and How to Make Them, that he had designed two residences for Henry Bauer, as well as three business houses. (The other house was probably the Metcalf Home at 817 Court?) This house is an interesting example of a combination of Gothic Revival and Italianate elements.

George W. Penn and his wife, Mary owned the house until March 14, 1896, when they sold it to James W. Pratt, for $5000. (The Warranty Deed was filed in St. Charles Co., record Bk.40,p.125). While the house was owned by James Pratt, Mattie Belle Tucker lived here, from 1897 until her marriage to J. Roy Tucker in 1906.

#43. (cont.)

James W. Pratt sold the house to Robert L. Smith for $6000 on September 10, 1910 (Bk.69,p.441) Robert L. and Rella Smith sold the house to John J. Brown on December 17, 1918 for $5000 (Bk.86,p.419).

John J. and Edmonia F. Brown owned the house for less than a year selling it on April 8, 1919 to C. Lee and Anna L. Boyd (Bk.87,p.111). In 1920 and '21 this house was used as the Kappa Alpha Fraternity House. (See photos #146,#147). They sold it to J.N. Dutton on June 23, 1919 (Bk.87,p.261). J.N. Dutton, who had lived at least two other places on Court Street, died on December 14, 1933 and left the house to his widow Katie and their children, J. Scott, Abbie W. and Chasie L. (Probate Bk.28, p.184). Katie dies the following year on June 14, 1934 and left the house to the children. Abbie Dutton died on March 26, 1953 leaving the house to her brother and sister. J. Scott Dutton died on December 31, 1955 and left the house to the only remaining child of J.N. Dutton, Chasie. Chasie sold the house to J. Walker and Ethel H. Frank at a public auction. When J. Walker Frank died on January 23, 1973, his wife Ethel, inherited the property. She sold it to Cecil and Mildred Stock on March 31, 1973. (Bk.224,p.638). They owned it until January 25, 1974, when they sold it to William David Hux (Bk.227, p.884). Hux was single at that time. By October 1, 1975 he was married, and he and his wife Nancy sold the property to J. Scott and Carol Ann Coley (Bk.232,p.909).

Rev. George Washington Penn was minister of the M.E. Church South. George W. Penn was the son of James Penn, a native of Virginia. James Penn went to Kentucky at an early date and married Mary A. Shively there in 1841. George was born there, in Campbell County, near Campbellsville on November 14, 1839. The family came to Missouri in 1850 and settled in Lewis Co., where Mary Penn died in 1861. George went to Central College in Fayette for two years, to Mount Pleasant College in Huntsville, for a year and then taught school for two years. In 1852 he had joined the M.E. Church South and decided to join the ministry. In 1858 he was licensed to preach and was admitted on probation to the Missouri Conference. He preached at a variety of places from 1858-1882: St. Charles, 1858; St. Aubert, 1859; Parkville, 1860; Supernumerary, 1861-62; Fulton, 1863; New Bloomfield, 1864; Carrollton, 1865; Fulton, 1866-67; New Florence, 1868; Williamsburg, 1869-70; Fayette, 1872; Fulton 1873; Cedar City, 1874-75; Fulton 1876-78; Glasgow, 1878-79; Pleasant Grove, 1881.

In 1882 George Penn was elected to the office of circuit clerk of Callaway County and was still in that position when the History of Callaway Co. was published in 1884. In 1861 he had married Mary A. Raynolds, born in Callaway Co., in November 25, 1839. Mary was the daughter of a minister of the M.E. Church, Rev. R.S. Raynolds. George and Mary had five children: James Richard, Andrew Monroe, Nannie Chapell, Scott and Howard.

#45. (cont.)

Bell, M.F. Pleasant Homes and How to Make Them, n.d., p. 14

Interviews: Mr. and Mrs. Scott Coley - 4/16/79
Mrs. J. Roy Tucker - 5/78

Legal abstract for 810 Court

The Blue Jay, the Student Annual, Westminster College, Fulton, MO 1920, 1921.

History of Callaway County, 1884, p. 695-697



810 Court, as the Kappa Alpha Fraternity House, Westminster College
(#146, from The Blue Jay, The Student Annual, Westminster College, Fulton, Mo., 1920)



810 Court, as the Kappa Alpha Fraternity House, Westminster College
(#147, from The Blue Jay, The Student Annual, Westminster College, Fulton, Mo., 1921)

Office of Historic Preservation, P.O. Box 176, Jefferson City, Missouri 65101

HISTORIC INVENTORY

1 No.

2 County: Callaway

3 Location of Negatives: Fulton City Hall

4 Present Name(s): Mr. and Mrs. Milton B. Garber residence

5 Other Name(s):

6 Specific Location: 812 Court

Lot 8 and W Part of Lot 9
Blk. 15, New City Plat

7 City or Town: Fulton — If Rural, Township & Vicinity

8 Site Plan with North Arrow

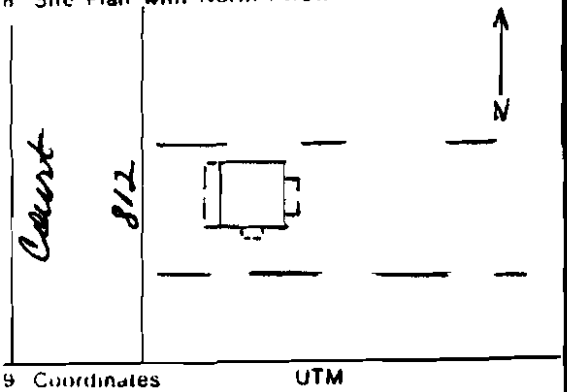

9 Coordinates: UTM
Lat
Long

10 Site ( ) Structure ( )
Building (X) Object ( )

11 On National Register? Yes ( ) No (X)

12. Is It Eligible? Yes (X) No ( )

13 Part of Estab Hist Dist? Yes ( ) No (X)

14. District Potent'l? Yes (X) No ( )

15 Name of Established District

16. Thematic Category

17 Date(s) or Period: c. 1910

18 Style or Design: Bungalow with Queen Anne & Neoclassical Rev. detailing

19. Architect or Engineer

20. Contractor or Builder

21. Original Use, if apparent: residence

22 Present Use: residence

23 Ownership: Public ( ) Private (X)

24. Owner's Name & Address, if known

25. Open to Public? Yes ( ) No (X)

26. Local Contact Person or Organization

27. Other Surveys in Which Included

28. No. of Stories: 2½

29. Basement? Yes (X) No ( )

30. Foundation Material: concrete ?

31. Wall Construction: frame

32. Roof Type & Material: see #42 below

33. No. of Bays: Front 3 Side

34. Wall Treatment: clapboard
imbricated shingle

35. Plan Shape: square

36. Changes (Explain in #42): Addition ( ) Altered (X) Moved ( )

37. Condition: Interior very good
Exterior very good

38. Preservation Underway? Yes ( ) No (X)

39. Endangered? By What? Yes ( ) No (X)

40. Visible from Public Road? Yes (X) No ( )

41. Distance from and Frontage on Road

42. Further Description of Important Features: #32. Bellcast hip; asbestos shingle #36. Porch appears to be altered; aluminum storm windows and door and new shutters flank door #42. Hipped dormer with four sash-type windows facing W and E; shed dormer on N and S sides; all dormers have imbricated shingles on walls; transom light with dentils below-above entranceway; porch on S side of house; Tuscan porch columns



43 History and Significance: The Methodist Church apparently had this house built c. 1910 as a parsonage. It was owned by the church until 1971. After that Russ Shafer, a manager of the Sears Store in Fulton, owned the house for six or seven years. He sold it to Dr. William Lybarger, originally of Arkansas. He sold it to the Garbers in January, 1979.

44 Description of Environment and Outbuildings

45 Sources of Information: Conversation with Milton Garber - 5/79
Photographic Information - Roll 37, #22, view to the SE
Photographer: P. Strawn, 7/21/78

46. Prepared by: P. Strawn

47. Organization: Fulton Survey

48. Date | 49 Revision Date(s)

2. County

4 Present Name(s)

5 Other Name(s)

FULTON, MISSOURI

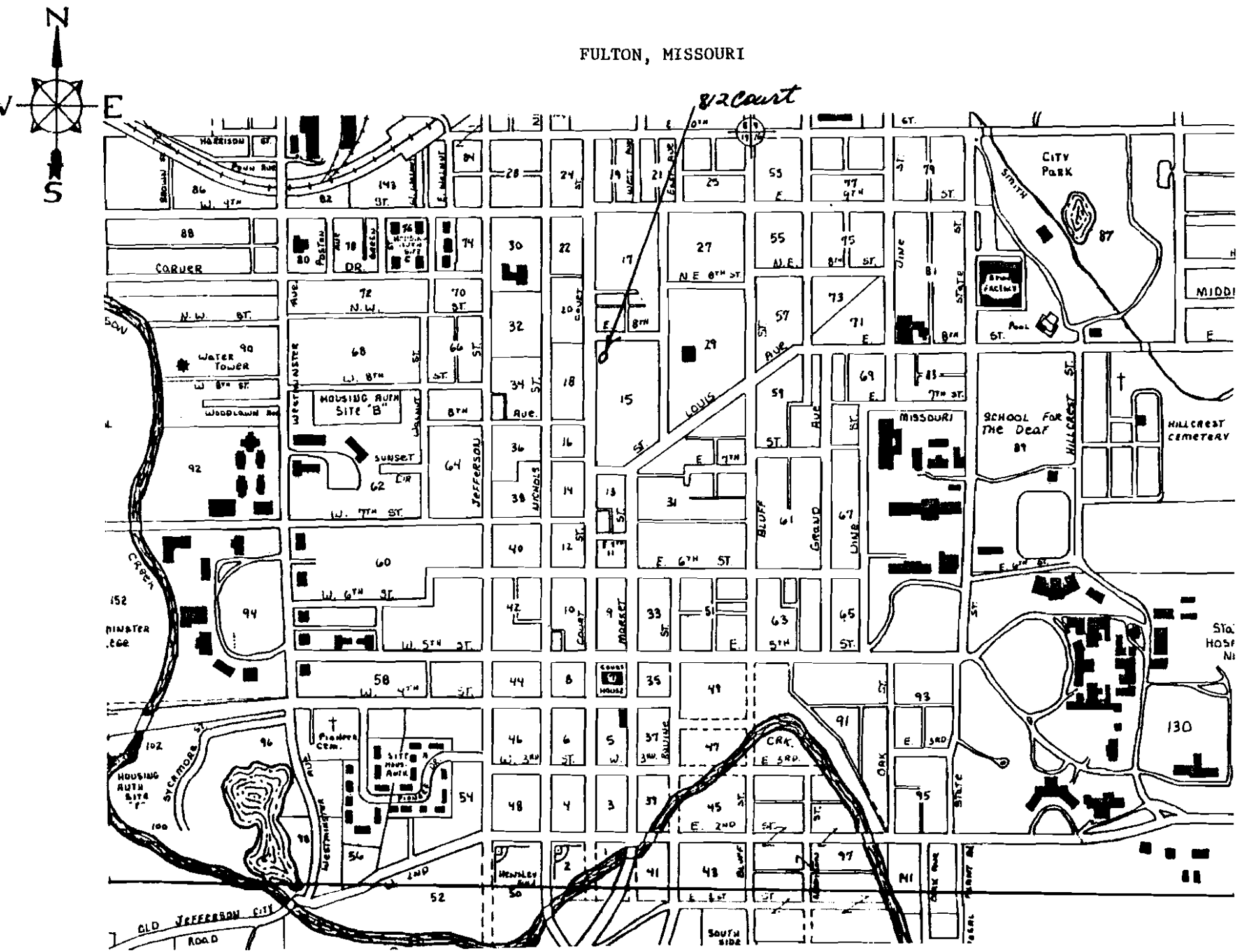

Office of Historic Preservation, P.O. Box 176, Jefferson City, Missouri 65101

HISTORIC INVENTORY

1 No

2 County
Callaway

3 Location of Negatives
Fulton City Hall

4 Present Name(s)
Mr. & Mrs. James C. Humphreys residence

5 Other Name(s) Dr. John W. Martin - Thomas B. Harris Home
Will C. Harris home

6 Specific Location
815 Court,
Lot 4, Blk. 18, New City Plat

7 City or Town If Rural, Township & Vicinity
Fulton

8 Site Plan with North Arrow

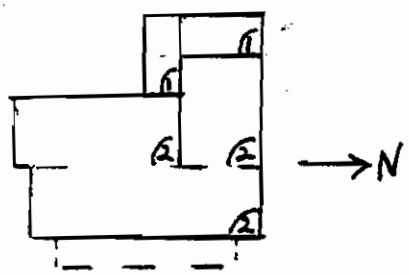

9 Coordinates UTM
Lat
Long

10 Site [ ] Structure [ ]
Building [X] Object [ ]

11 On National Register? Yes [ ] No [X]

12. Is It Eligible? Yes [X] No [ ]

13 Part of Estab Hist Dist.? Yes [ ] No [X]

14. District Potent'l? Yes [X] No [ ]

15 Name of Established District

16. Thematic Category

17 Date(s) or Period
1843, 1866

18 Style or Design
Greek Revival

19. Architect or Engineer

20. Contractor or Builder

21. Original Use, if apparent
residence

22 Present Use
residence

23 Ownership Public [ ] Private [X]

24. Owner's Name & Address, if known
James C. Humphreys
815 Court

25. Open to Public? Yes [ ] No [X]

26. Local Contact Person or Organization
Phyllis Strawn

27. Other Surveys in Which Included
Historic American Buildings Survey, 1936; Missouri Sites Catalogue, 1963

28. No. of Stories 2

29. Basement? Yes [X] No [ ]
partial

30. Foundation Material
stone

31. Wall Construction
brick, log

32. Roof Type & Material
low gable, asb.shingles

33. No. of Bays
Front 5 Side

34. Wall Treatment
brick

35. Plan Shape was rect.

36. Changes (Explain in #42) Addition [X] Altered [X] Moved [ ]

37. Condition
Interior very good
Exterior very good

38. Preservation Underway? Yes [X] No [ ]

39. Endangered? Yes [ ] No [X]
By What?

40. Visible from Public Road? Yes [X] No [ ]

41. Distance from and Frontage on Road

42. Further Description of Important Features #36. Aluminum storm windows; front staircase is from a house in Fayette that was hit by a tornado. Cresting on porch from a demolished 1890's Danuser house, instead of original wood balustrade; transom light over door has been boarded up. A shed that Mr. Harris had built on N side was removed by the Humphreys. 2 additions to angle porch at rear; porch has been enclosed. In 1958 ceiling beams were installed in (see cont. page)



43 History and Significance The Humphreys have owned the house about 20 years. Mr. Humphreys is a supervisor of Finance, Family Services division for the state of Missouri. He has worked there for about 30 years. Mr. Humphreys is from Fulton; his father was at one time the County Superintendent of Schools and a teacher. Mrs. Humphreys is from Fayette. She worked as an administrative secretary in the State Treasurer's Office in (see cont. page)

44 Description of Environment and Outbuildings The house is situated on a large lot which extends to Nichols Street. There is a brick patio and circle driveway behind the house; the old street amps in the backyard were bought by the Humphreys at an auction in Fayette, Missouri.

45 Sources of Information Interview with Mr. and Mrs. James C. Humphreys, 7/5/78. Yesterdays in Callaway County, Kingdom of Callaway Historical Society, Fulton, MO, 1966, p. 27. Missouri Sites Catalog, State
(see cont. page)

46. Prepared by
P. Strawn

47. Organization
Fulton Survey

48. Date 7/78

49 Revision Date(s)

1 No
2 County
4 Present Name(s)
5 Other Name(s)

FULTON, MISSOURI

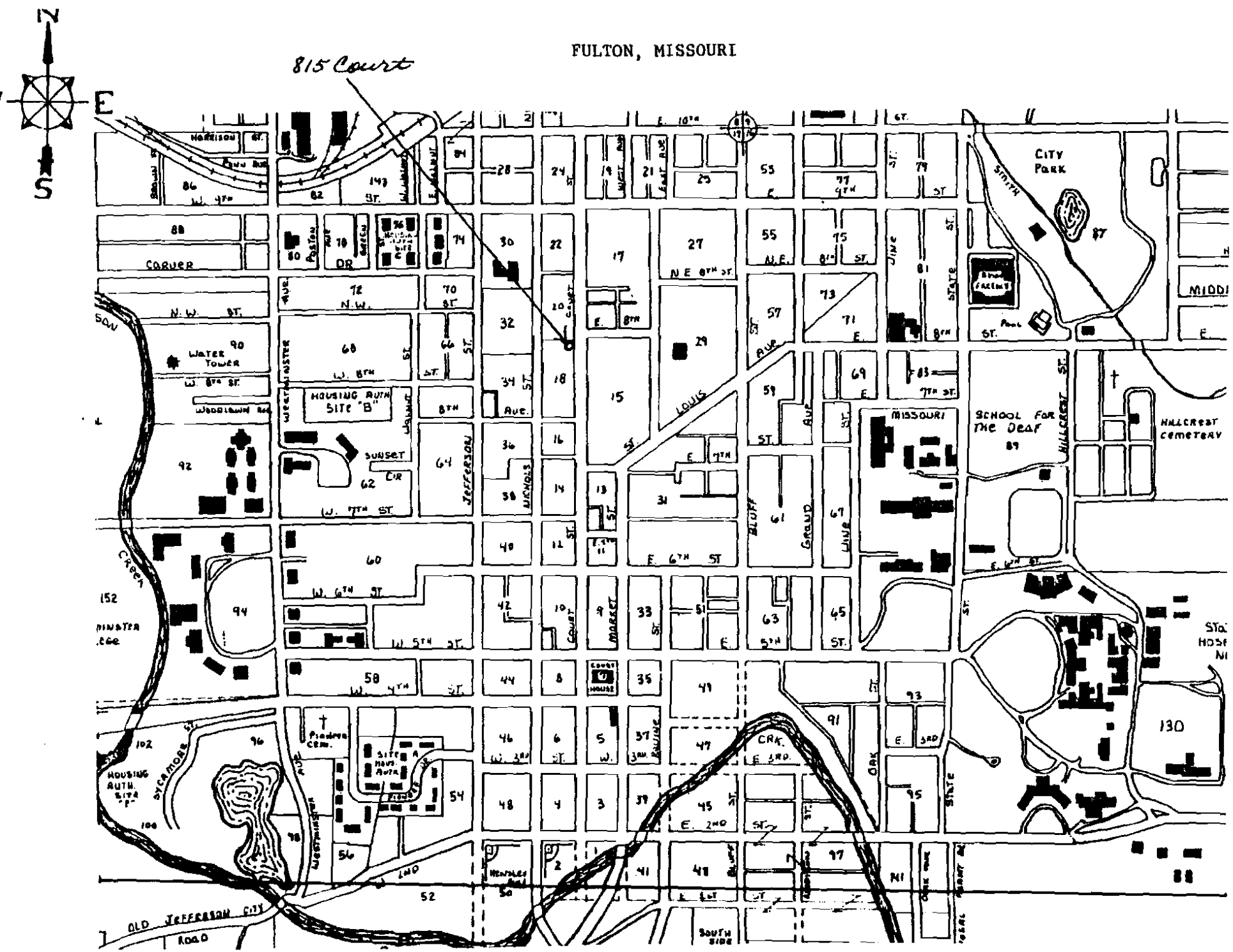

815
Court

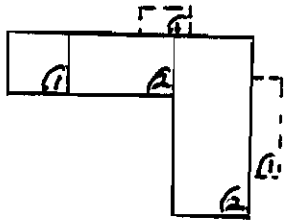

N

1902

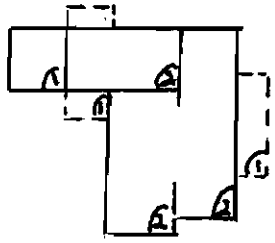

1910

1917

1930

#42. (cont.)

#36. 1st floor rooms of brick section of house because ceilings has begun to sag. Wallpaper in Williamsburg patterns have been added. The house was rewired and replastered by Mr. & Mrs. Humphreys.

#42. SW corner and rear has segmental arched windows and flat roof; front section has flat-arched windows and low gabled roof; wide entablature board across front denticulated porch cornice; attic in brick, front section - still has bark from the lumber. The central hallway has 2 staircases, back-to-back. Most of the interior woodwork is walnut; 2 walnut wood-pegged doors were restored by a woodworker from Jefferson City. The upstairs floors are made of wide oak planks. There is a "Dutch" style fireplace in the kitchen and a fireplace in one of the front rooms has diamond-shaped tiles as decoration. The Humphreys plan to convert the log room now being used as a storage room into a museum room.

#43. (cont.)

Jefferson City for about 30 years.

The house began as 3 log rooms (2 downstairs and one large room upstairs). This section is on the NW section of the house as it now exists. This section was built c. 1843 by Dr. John W. Martin. A four-room brick addition was added later, possibly by Martin. Thomas B. Harris bought the house in 1866 and it is possible that he built the four-room brick addition. Another brick addition was added later behind the house.

Before the Hymphreys purchased the house it was owned by Will C. Harris, a bachelor, who owned the Callaway Bank and was a descendent (grandson?) of Thomas Harris. Will C. Harris lived in the house until his death at age 96. His unmarried sisters had also lived there with him.

#45. (cont.)

Historical Society of Missouri, Columbia, Missouri, Caldwell, Dorothy G., ed., 1963, p. 18.

See unpublished paper by Susan C. Kramer.

Photographic Information - Roll 1, #34, view to the W; Photographer: P. Strawn, 4/78

Compiled by Susan C. Kramer
248582 BT

Form No. 10-300 (Rev. 10-74)

UNITED STATES DEPARTMENT OF THE INTERIOR
NATIONAL PARK SERVICE

NATIONAL REGISTER OF HISTORIC PLACES INVENTORY -- NOMINATION FORM

FOR NPS: SAMPLE COPY
RECEIVED
DATE ENTERED

SEE INSTRUCTIONS IN *HOW TO COMPLETE NATIONAL REGISTER FORMS*
TYPE ALL ENTRIES -- COMPLETE APPLICABLE SECTIONS

1 NAME

HISTORIC: Martin-Harris-Humphreys home

AND/OR COMMON: Martin-Harris-Humphreys home

2 LOCATION

STREET & NUMBER: 815 Court ST. — NOT FOR PUBLICATION

CITY, TOWN: Fulton — VICINITY OF — CONGRESSIONAL DISTRICT

STATE: Missouri — CODE — COUNTY: Callaway — CODE

3 CLASSIFICATION

CATEGORY	OWNERSHIP	STATUS	PRESENT USE	
__DISTRICT	__PUBLIC	X OCCUPIED	__AGRICULTURE	__MUSEUM
X BUILDING(S)	X PRIVATE	__UNOCCUPIED	__COMMERCIAL	__PARK
__STRUCTURE	__BOTH	__WORK IN PROGRESS	__EDUCATIONAL	X PRIVATE RESIDENCE
__SITE	PUBLIC ACQUISITION	ACCESSIBLE	__ENTERTAINMENT	__RELIGIOUS
__OBJECT	__IN PROCESS	X YES: RESTRICTED	__GOVERNMENT	__SCIENTIFIC
	__BEING CONSIDERED	__YES: UNRESTRICTED	__INDUSTRIAL	__TRANSPORTATION
		__NO	__MILITARY	__OTHER:

4 OWNER OF PROPERTY

NAME: James C. Humphreys

STREET & NUMBER: 815 Court St.

CITY, TOWN: Fulton — VICINITY OF — STATE: Missouri

5 LOCATION OF LEGAL DESCRIPTION

COURTHOUSE, REGISTRY OF DEEDS, ETC.: Callaway County Courthouse

STREET & NUMBER:

CITY, TOWN: Fulton — STATE: Missouri

6 REPRESENTATION IN EXISTING SURVEYS

TITLE: Historic American Buildings Survey 1936
Missouri Sites Catalogue 1963

DATE:

X FEDERAL X STATE __COUNTY __LOCAL

DEPOSITORY FOR SURVEY RECORDS: Department of Natural Resources, Office of Historic Preservation — P.O. Box 176

CITY, TOWN: Jefferson City — STATE: Missouri 65102

7. DESCRIPTION

SAMPLE COPY

CONDITION		CHECK ONE	CHECK ONE
X EXCELLENT	DETERIORATED	UNALTERED	X ORIGINAL SITE
GOOD	RUINS	X ALTERED	MOVED DATE
FAIR	UNEXPOSED		

DESCRIBE THE PRESENT AND ORIGINAL (IF KNOWN) PHYSICAL APPEARANCE

The Harris-Humphreys house is situated upon a small hill on Court St., the original main street of the town of Fulton, Missouri. It is a two story, five bay brick house with an original 2 room log construction, and is designed in local version of the Greek Revival style. Features of the Greek Revival style include denticulated cornice decoration and column piers along the front porch. An iron porch balustrade from the Tyler residence in Fulton replaces the original wood balustrade in keeping with the original style. Also, the front staircase has been replaced by a walnut staircase from another home, with beautifully turned posts in keeping with the original walnut doors throughout the house, preserving the integrity of the original log and brick construction ca. 1847-66.

EXTERIOR

The Harris-Humphreys house is in the shape of an ell with 2 stories, a crawl space attic and 2 room basement. The house began as a 2 room log house with a loft. This now forms the NW corner of the house. About 1866, a 2 story addition of brick(I) was attached to the log structure. The brick addition fronts Court St. Still later, a one room, 2-story addition, of brick was attached to the SW corner of the house.

The foundation of the building is constructed of squared rubble stone, while the exterior walls of the I-house are constructed of red brick laid three thick in running bond. Minor tuckpointing has been done on the brick walls and chimney by the present owners. The NW log portion, completing an ell shape, is covered with old weatherboard taken from another house and replaces the original weatherboarding on the rough hewn log construction. The low gable roof is covered with new shingling, replacing the first shingle roof on the house. There sre 4 brick chimneys, all contained within the fabric, 3 of which taper slightly from a wide base. The smaller fourth chimney is older, c. 1943, and rises from the old log kitchen, enclosed between the 2 log rooms of the first floor; the fireplace is in the old kitchen.

The windows of the first brick addition are wide, rectangular, double hung 2/2 lights. They are surmounted by flat arches in brick. The more recent windows of the back SW addition are narrow, rectangular, double hung single pane sashes, surmounted by segmental brick arches with radiating bricks. A transom light over the single leaf panelled Front door, centered on the primary facade, has been covered over with panel board. Most of the window glass is the original hand blown glass, nearly 100 yrs. old. There are 2 half eliptical windows to the partial basement of the second addition, with segmental brick arches here also.

There is a wooden porch which stretches across the first floor of the front brick facade. It has 4 supporting wooden piers spaced evenly across. The porch floor and beams are original, the beams will have to be replaced soon due to rotting. The roofline along the porch cornice is accented with a wide entablature board and denticulated decoration. The porch is painted white. There is an iron balustrade cresting on the porch which comes from an old Tyler residence in Fulton and replaces the original wood balustrade. In the back of the house is an enclosed porch along the angle of the ell which is partially added and covered with a flat roof by the Humphreys. The original back door to the log house has had a plain flat hood added by the Humphreys. The SW corner and rear has a flat roof, the log section and brick facade have a low gabled roof.

INTERIOR

The interior of the Harris-Humphreys house has undergone some restoration work done but retains much of the integrity of the log and brick construction. The central hall-

Beams contradictory with what you've said

Form No 10-300a
(Rev 10-74)

UNITED STATES DEPARTMENT OF THE INTERIOR
NATIONAL PARK SERVICE

SAMPLE COPY

FOR NPS USE
RECEIVED
DATE ENTERED

NATIONAL REGISTER OF HISTORIC PLACES INVENTORY -- NOMINATION FORM

way is dominated by a straight walnut staircase with beautifully turned posts which replaced the original and was brought by the Humphreys from a tornado stricken house in nearby Fayette, Mo. Linoleum covers the original pine floorboards in the hall and kitchen, but hardwood floors are left uncovered in the front 2 rooms of the house. The brick flooring in the original log room that is now the dining room has been replaced with fresh brick which sits directly on ground level. A door between this log room and the old kitchen has been closed off. The woodwork in the front 2 rooms is all walnut. All the original pegged walnut doors are intact as well as the original fireplaces. The fireplace in one of the front rooms has original diamond shaped tiles as decoration. The fireplace in the kitchen is especially quaint as an arched Dutch style fireplace with decorative brick work that spreads the width of the opening up to the ceiling. The windows have very deep sills as well as the door jambs throughout. Board and batten panelling has been placed on the walls throughout the 4 front brick rooms and hallways and painted white by the Humphreys. The vedroom doors upstairs are original batten doors. The ceilings and doorways throughout the house are all bery low, about 6 foot high door jambs and 6½ foot ceilings. In 1958, ceiling beams were installed in the ceilings of the 2 front brick rooms in prevention of further sagging. Wallpaper in Williamsburg patterns has been added by the Humphreys in rooms that do not have panelling.

SITE

The Harris-Humphreys house is situated on a large lot which extends from its facade on Court St. to the next street back, Nichols St. There is a large brick patio, circle driveway, and decorative wooden fence along the street edge behind the house. The old street lamps were brought by the Humphreys from Fayette. Mo. A blacksmith or coal shed, built by Mr. Harris and original to the site is attached to a garage type structure, ca. 1900. The buggy type garage is also expected to hace been built by Mr. Harris. There is an original brick walk that leads from the street to the back of the house with bricks stamped Fulton, Mo. There are no intrusions on the nominated property.

CONDITION AND STATUS

The Harris-Humphreys house is in very good condition. Certain repairs are needed such as tuckpointing the brick exterior and replacing the wooden piers of the front porch. Restoration of the back log rooms is still in the plans to be made into summer rooms. They will need replastering over the logs, leveling and supporting of ceilings and floors. The present owners, Mr. and Mrs. James C. Humphreys have been very enthusiastic about the house and are ready to begin restoring the back log portion as soon as possible.

8 SIGNIFICANCE

SAMPLE COPY

ERIOD	AREAS OF SIGNIFICANCE -- CHECK AND JUSTIFY BELOW				
_PREHISTORIC	_ARCHEOLOGY-PREHISTORIC	_COMMUNITY PLANNING	_LANDSCAPE ARCHITECTURE	_RELIGION	
_1400-1499	_ARCHEOLOGY-HISTORIC	_CONSERVATION	_LAW	_SCIENCE	
_1500-1599	_AGRICULTURE	_ECONOMICS	_LITERATURE	_SCULPTURE	
_1600-1699	X ARCHITECTURE	_EDUCATION	_MILITARY	_SOCIAL/HUMANITARIAN	
_1700-1799	_ART	_ENGINEERING	_MUSIC	_THEATER	
X 1800-1899	_COMMERCE	_EXPLORATION/SETTLEMENT	_PHILOSOPHY	_TRANSPORTATION	
_1900-	_COMMUNICATIONS	_INDUSTRY	_POLITICS/GOVERNMENT	_OTHER (SPECIFY)	
		_INVENTION			

SPECIFIC DATES 1847-1900 BUILDER/ARCHITECT Dr. John W. Martin ca.1847-1866
Thomas B. Harris ca. 1866-1900

STATEMENT OF SIGNIFICANCE

The Harris-Humphreys house, Fulton, Mo., is locally significant as an example of a house's evolution from a small 3 room log house to a house of high architecture of the Greek Revival style. It is a classic example of the way many houses evolve as they change owners, reflecting technological and economic growth. This development awkwardly parallels the social and economic positions of its owners in different periods of society's growth and sophistication as it affected the residents of Fulton, Mo. The first owner, a pioneer physician came to Fulton from Kentucky as a young married man and built the primitive homestead of 3 log rooms in 1847. As his family grew and his position as a doctor in Fulton steadied, Martin built on a 4 room I brick addition to his original log house. Socially and economically, Martin rose to be a secure, prominent resident of Fulton.

Dr. John W. Martin originally received ownership of the land from Irvine O. Hockaday in 1847.[1] Hockaday, the first clerk of the First Circuit Court of Callaway Co.[2] received a land-grant of 160 acres from Thomas Jefferson. The grant was received January 1, 1828, but was not recorded until December 24, 1835, in the Office of Recorder of Deeds in Callaway Co. Mr. Hockaday sold lots #2,3,4 to Dr. Martin on April 2, 1847, for a price of $175.00.[3]

Martin had moved to Fulton from his original home in Danville, Ky., where he was born on May 31, 1811. On October 25, 1831, he married Elizabeth Belts from Russelville, Ky., and resided in Kentucky until the spring of 1835, which is when they moved to Fulton, Mo., where he could pursue his medical practice which he began in Kentucky in 1833. At 27 years old, in 1838, he and his wife became members of the Christian Church of Fulton, where he was an Elder for nearly 30 years.[4] Upon receipt of the land in 1847 from Mr. Hockaday, Dr. Martin built a 3 room log house to which he later added a 4 room I brick addition - done presumably through slave labor in those pre-civil war days.[5] By 1850, they had a family of eleven children.[6] He and his family lived in this house until 1866 when he sold it to a young businessman from Boone County, Thomas B. Harris. Martin continued his medical practice until 1880, when failing health compelled him to retire. He and his wife then moved to the home of their son-in-law, Jacob Hugley in Paris, Mo. It is there that he died several years later on December 17, 1891, at the age of 80,[7] his wife Elizabeth died 5 years later in Paris, Mo. also on June 14, 1896.[8]

The Harris-Humphreys house was sold to Thomas B. Harris on October 22, 1866 for a sum of $2,750.00.[9] Thomas B. Harris was born on December 25, 1815 in Madison Cy., Kentucky to Tyre and Sallie G. Harris as one of 10 children.[10] They moved to Boone Cy. in1815 where Tyre Harris served as Justice of the Peace for many years,until he became a State Representative and then a State Senator. He was a prominent citizen of Boone County. Thomas B. moved to Fulton in 1836. He began as a farmer there until he was elected to the position of County Clerk from 1853 to 1860. Just prior to this election, in1852, on July 15, he married his cousin, Mary F. Harris, also from Boone County. In 1864, Callaway Countians elected him to the State Constitutional Conven-

Form No 10-300a
(Rev 10-74)

UNITED STATES DEPARTMENT OF THE INTERIOR
NATIONAL PARK SERVICE

SAMPLE COPY

FOR NPS USE
RECEIVED
DATE ENTERED

NATIONAL REGISTER OF HISTORIC PLACES INVENTORY -- NOMINATION FORM

tion where he distinguished himself as a fearless advocate of the rights of the people.[11] Politically, it was a period of great conflict, with the Civil War raging and the issues of slavery causing much controversy among the politicians and their constituents. Harris was a candidate for the Democrat party and avidly promoted the party's platform, "The Union at all costs", in opposition to the Republican platform, "Abolition at all hazards".[12] He was also elected, in 1872, as delegate to the Congressional Convention from Callaway County,[13] and in 1882, to serve as Grand Juror for the U.S. District Court March term, Callaway County.[14] The following year Harris continued to serve his community in his position on the building committee of the new Baptist Church in Fulton,[15] and in 1886 he was elected to the Board of Directors of the St. Louis-Kansas City Short Line Railroad.[16] It was shortly after his election of 1864, in1866 that he bought the Martin house which was now located on one of the oldest and more well-to-do streets of Fulton.[17] In order to house his eight children he added two more brick rooms on the SW corner.

The house remained on the Harris family until the death of a descendant William C. Harris in 1957 at the age of 96. The house had been shared by he and his two sisters until his death.[18] He had been the owner and President of the Callaway Bank.

In 1958, the property was bought by Mr. and Mrs. James C. Humphreys. Mr. Humphreys was Supervisor of Finance, Division of Welfare, State of Missouri for 30 years. Mr. Humphreys is from Fulton and Mrs. Humphreys is from Fayette. She served as Secretary to the State Treasurer of Missouri in Jefferson City for 25 years.

The Harris-Humphreys house is a fine example of the themes of "architecture" and "society" through the evolution of American History.

FOOTNOTES

[1] Letter to Mrs. Vivian C. Purdy, Research Associate from Mrs. Humphreys, Feb. 27, 1961. The information contained was taken from the property deed for the Harris-Humphreys nouse. See file for Missouri Sites Catalogue, Mo. Historical Society.

[2] Elected Feb. 5, 1821. See History of Callaway County (St. Louis, National Historical Co.)

[3] File for Missouri Sites Catalogue.

[4] The Christian Evangilist, Jan. 21, 1892.

[5] File for Missouri Sites Cat.

[6] 1850 Census of Callaway County

[7] The Christian Evangilist, Jan. 21, 1892.

[8] Ibid, July 23, 1896.

[9] File for Missouri Sites Cat.

[10] History of Callaway County(St. Louis, National Historical Co.)

You have some good ideas & info but you need to articulate & organize better

[11] Ibid.

[12] Columbia Statesman, Nov. 11, 1864. 2/1.

[13] Ibid, Sept. 27, 1872. 1/3.

[14] Ibid, Feb. 3, 1882. 2/2.

[15] Ibid, Apr. 27, 1883. 3/4.

[16] Missouri Statesman, June 18, 1886. 2/5.

[17] File for Missouri Sites Cat.

[18] Ibid.

[19] Personal i terview with Mr. and Mrs. James C. Humphreys, April 1979.

Upstairs: Harris-Humphreys House

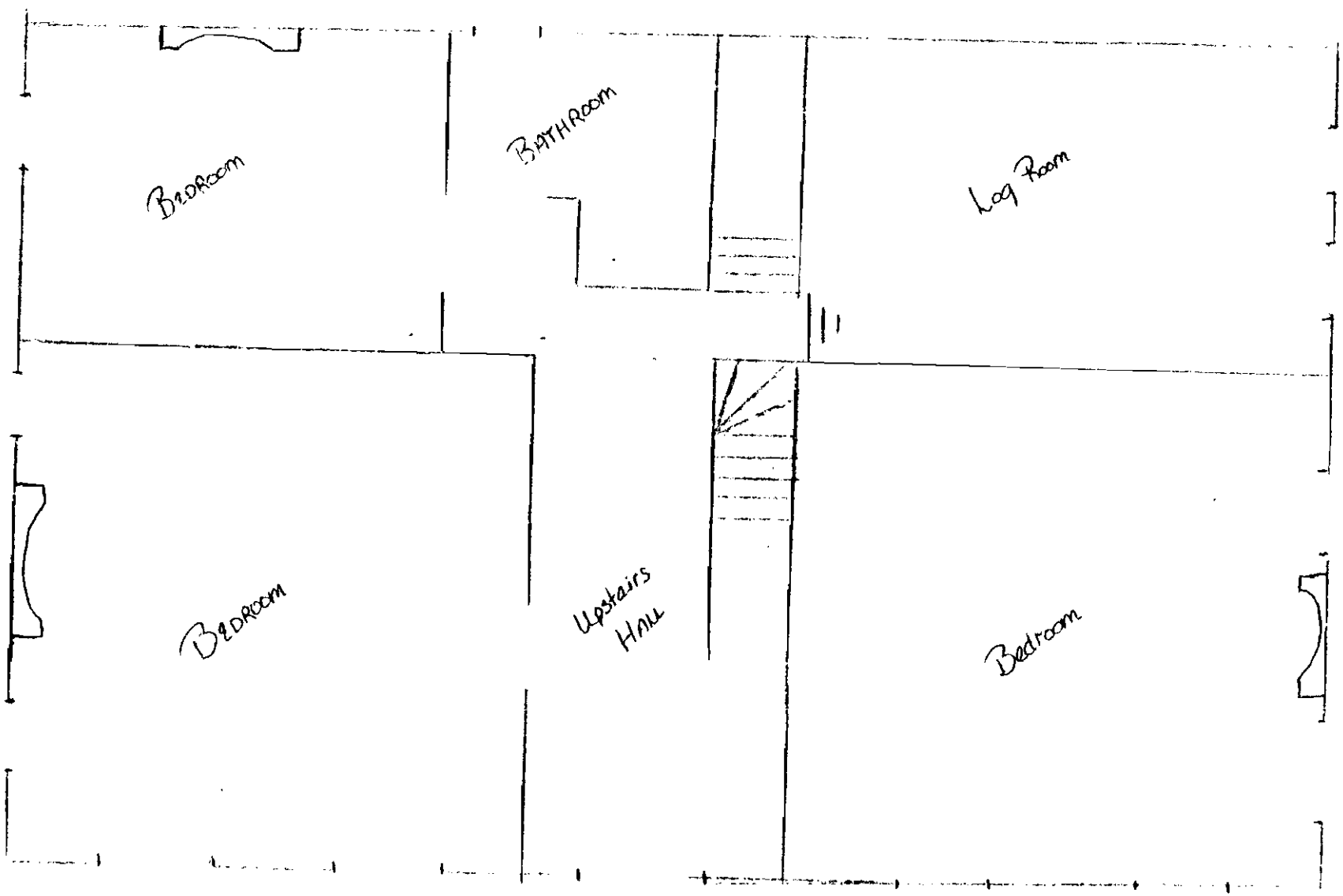

First Floor: Harris-Humphreys House

(NOT TO SCALE)

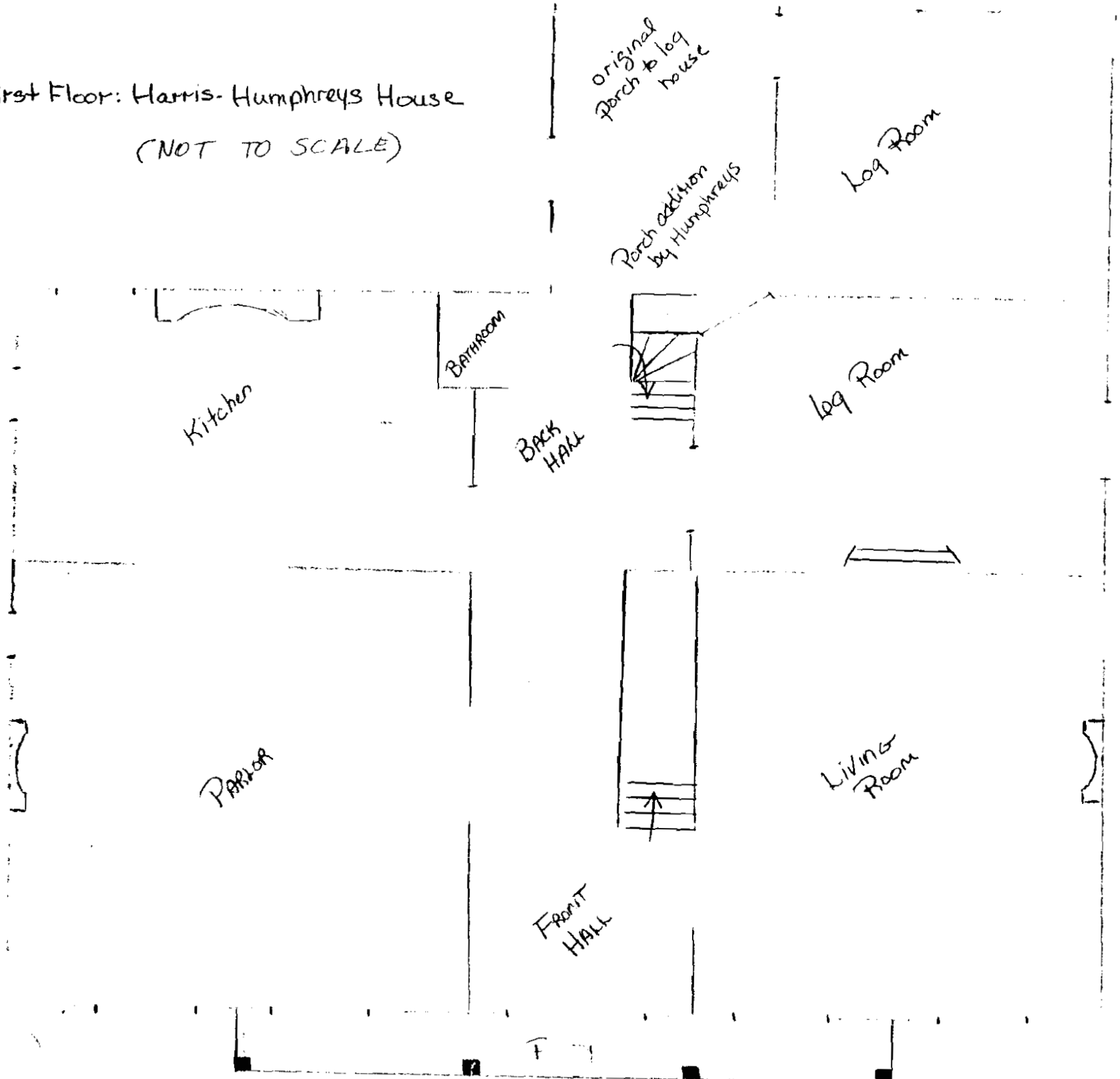



815 Court St.
(#26, from Yesterdays in Callaway County, 1966, p.27)



The Harris House, 815 Court, in 1936 - from the Historic American Buildings Survey (Library of Congress Photograph #MO 14 Fult 3-1 w)

Office of Historic Preservation, P.O. Box 176, Jefferson City, Missouri 65101

HISTORIC INVENTORY

1 No.

4 Present Name(s)
Mrs. Martin Clayton residence

2 County
Callaway

5 Other Name(s)

3 Location of Negatives
Fulton City Hall

6 Specific Location 816 Court
W Part of Lot 1, Blk. 15
New City Plat

7 City or Town — If Rural, Township & Vicinity
Fulton

8 Site Plan with North Arrow

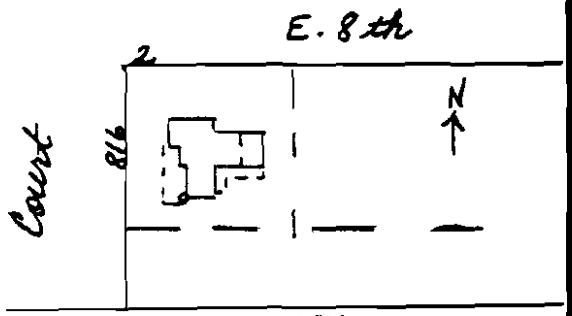

9 Coordinates — UTM
Lat
Long

10 Site [ ] Structure [ ]
Building [X] Object [ ]

11 On National Register? Yes [ ] No [X]

12. Is It Eligible? Yes [X] No [ ]

13 Part of Estab Hist Dist? Yes [ ] No [X]

14. District Potent'l? Yes [X] No [ ]

15 Name of Established District

16. Thematic Category

17 Date(s) or Period

18 Style or Design

19. Architect or Engineer

20. Contractor or Builder

21. Original Use, if apparent
residence

22. Present Use
residence

23 Ownership — Public [ ] Private [X]

24. Owner's Name & Address, if known
Mrs. Martin Clayton
816 Court

25. Open to Public? Yes [ ] No [X]

26. Local Contact Person or Organization

27. Other Surveys in Which Included

28. No. of Stories 2

29. Basement? Yes [X] No [ ]
unfinished

30. Foundation Material
concrete

31. Wall Construction
frame

32. Roof Type & Material
see #42 below

33. No. of Bays
Front n/a Side n/a

34. Wall Treatment
asbestos cement shingle

35. Plan Shape irregular

36. Changes (Explain in #42) Addition [X] Altered [X] Moved [ ]

37. Condition
Interior
Exterior good

38. Preservation Underway? Yes [ ] No [X]

39. Endangered? By What? Yes [ ] No [X]

40. Visible from Public Road? Yes [X] No [ ]

41. Distance from and Frontage on Road

42. Further Description of Important Features #32. bellcast, hipped, gabled; asbestos shingle #36. Carport at rear of house can be entered from E. 8th Street (basement level of house); the diagonally faced window may have been added between 1902 and 1910, if the Sanborn map is correct; siding has been altered; aluminum storm windows and doors have been added. The interior has been greatly altered; the original spiral staircase was removed when the house was divided into apartments- the spiral staircase was located where closets are now; (see cont.pg.)



43 History and Significance According to the legal abstract for this property, land on which this house sits was in March, 1880, sold to Sallie Ann McCredie, Isabel G. Smith and Levisa J. McCredie for $1800. These three women sold the property, along with Mr. and Mrs. George P. McCredie, Lucy J. McCredie, Mr. and Mrs. Adison L. Robinson and Nannie M. Robinson to John H. Curtis on August 27, 1886 for $2588. (See continuation page.)

44 Description of Environment and Outbuildings The house sets very close to the street on a grassy corner lot with old trees.

45 Sources of Information
Photographic Information - Roll 37, #21, view to the SE
Photographer: P. Strawn, 7/21/78
(See continuation page.)

46. Prepared by
P. Strawn

47. Organization
Fulton Survey

48. Date

49 Revision Date(s)

2 County

4 Present Name(s)

5 Other Name(s)

FULTON, MISSOURI

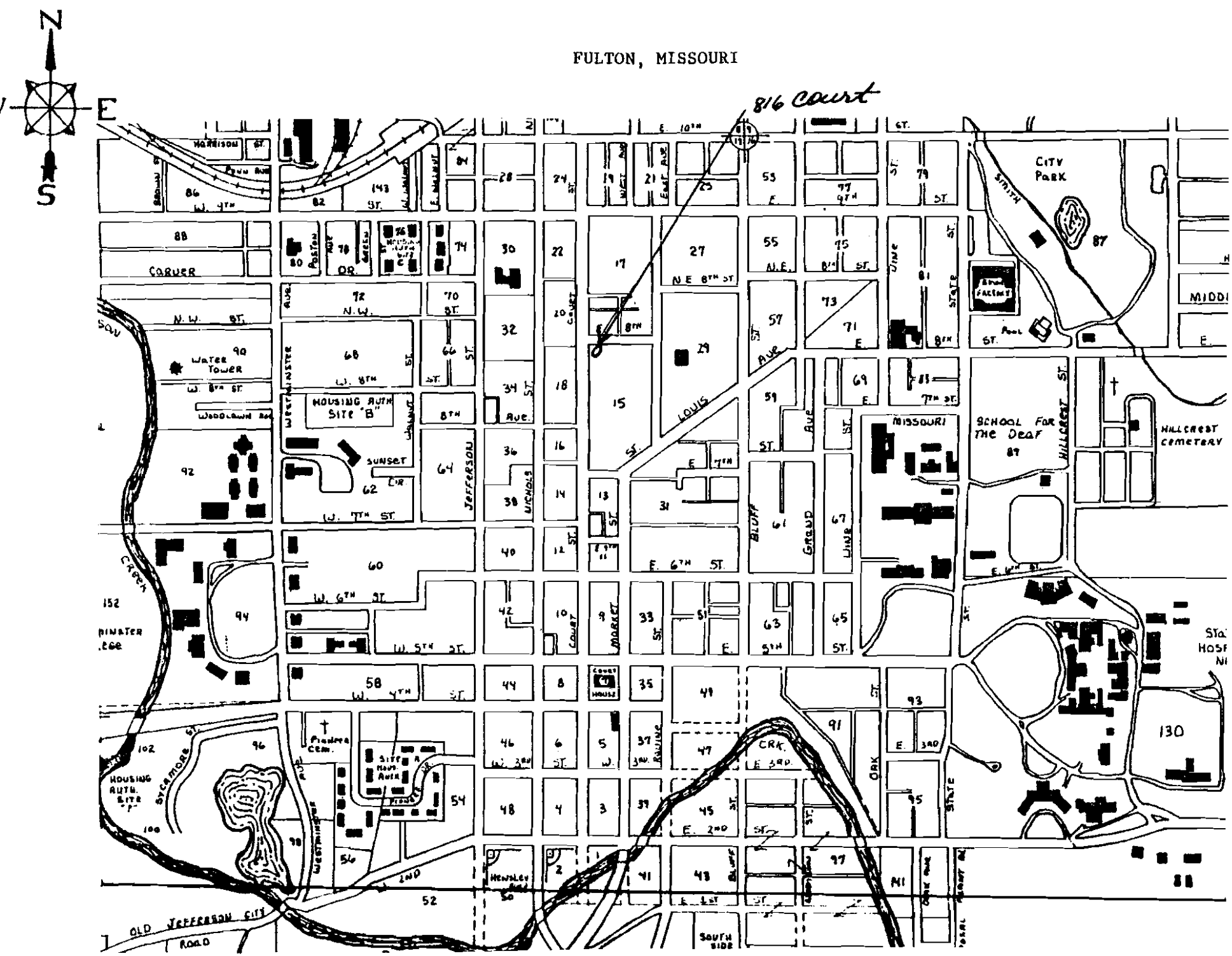
N
E
S
816 Court
CITY PARK
SCHOOL FOR THE DEAF
HILLCREST CEMETERY
MISSOURI
HOUSING AUTH. SITE "B"
WATER TOWER
SUNSET DR.
LOUIS ST.
BLUFF ST.
GRAND AVE.
MARKET ST.
JEFFERSON ST.
WESTMINSTER AVE.
SYCAMORE ST.
OAK ST.
CRK.
OLD JEFFERSON CITY ROAD
SOUTH SIDE
CORNER
W. 4TH
W. 6TH ST.
W. 7TH ST.
W. 8TH ST.
NE 8TH ST.
E. 6TH ST.
E. 2ND
E. 3RD
NW ST.
WOODLAWN AVE.
HARRISON ST.
BROWN ST.
MAIN ST.
WALNUT
E. WALNUT
WEST AVE.
EAST AVE.
E. 10TH
STATE
VINE
SMITH
MIDDL
HOSP
NI
CREEK
WATER
Lee
Pioneer Cem.
HOUSING AUTH. SITE "A"
Hensley Addn.
Court House
Fire Station
Water Plant
Pool
Park
Addn.
Ave.
St.
Court
Dr.
Pl.
Rd.
Blvd.
Alley
Addition
Cemetery
Creek
Bridge
Building
Hospital
Station
Plant
Pioneer
Hensley
Sunset
Housing
Auth.
Site
Water
Tower
Court
House
Fire
Station
Water

816 Court

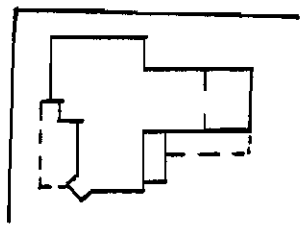

1910

N

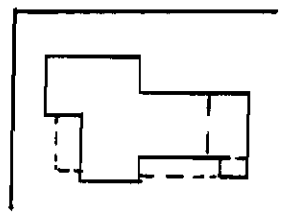

1902

816 Court/2

#36. (cont.)

a bathroom has been added; arched doorways added by Mr. Clayton; bookcases in the pantry may have been added by the Browns; walls have been paneled; ceilings have been dropped; a new kitchen is being built; and the old kitchen will be converted to a bedroom

#42. Weathervane tops roof; Scamozzi columns with high base on the back section of the porch; the two front columns are replacements; two stained glass windows on first-story (one is covered with a screen); front door has a large glass pane in it and has applied carving below that; a transom light is located above the door; engaged columns flank the large second-story window located above the porch; a corner fireplace in the living room has columns flanking the hearth

#43. (cont.)

On October 26, 1887, John deeded the property with"the two-story frame house" to his wife Mattie. It is possible that this is when this house was built. (Local residents, however, have said that the house was built by Fred Williams.)

Fred Williams bought the property from John and Mattie Curtis(s) on May 29, 1903 for $2650. (It is possible that he bought the house and remodeled it, adding the corner window mentioned above, and appearing on the 1910 Sanborn map).

Fred Williams died on April 13, 1934; Ella M. Williams sold the house to Charles H. Dunlap on August 4, 1937 for $3000. Charles H. Dunlap died in December around the 23rd, 1940. The estate went into probate for several years; but finally the property was sold to H.A. and Virginia R. Chapin who used the house as a boarding house.

Virginia Chapin lived here until her death, on October 2, 1945. Her heirs, H.A. Chapin, and Jackson F. and Ardelle Chapin Adams sold the property to John J. and Katherine Shirley Brown on November 5, 1945.

They lived here until February 26, 1951 when the property was sold to Martin M. and Flora Delle Clayton.

Mrs. Clayton works at Verona's Beauty Shop. Her husband, Martin, died about eight years ago. He was in the coal mining business, and received an award from the State government for the land reclamations he had done. His company was first: Clayton and (Claude) Crowson Mining Co.; later it became Clayton and (Elton) Hensley Mining Co.

#43. (cont.)

Fred Williams the original (?) or longtime early owner of the house was an editor of the Sun-Gazette. He and his wife, Ella, had five children; who were listed in his will filed in 1934 as follows: Mrs. Nellie Johnston, Huntsville, Mo.; Mrs. Maude E. Penney, and Mrs. Edna Hamilton of St. Louis; Albert D. Williams,(who married Ruth Carter, who presently lives at 900 Court), of Charleston, West Virginia; and Arthur J. Williams, of Sulphus, Oklahoma.

#45. (cont.)

Legal abstract for 816 Court

Sanborn maps: 1902-30

Interviews: Mrs. Martin Clayton - 4/16/79
Letha Carr Hamilton - 4/16/79

Office of Historic Preservation, P.O. Box 176, Jefferson City, Missouri 65101

HISTORIC INVENTORY

1 No.

2 County: Callaway

3 Location of Negatives: Fulton City Hall

4 Present Name(s): John and Joyce Metcalf residence

5 Other Name(s): W.D. Bush residence; Beta Theta Pi Fraternity House

6 Specific Location: 817 Court
S Part of Lot 1, Blk. 20
New City Plat
see #42 below

7 City or Town (If Rural, Township & Vicinity): Fulton

8 Site Plan with North Arrow

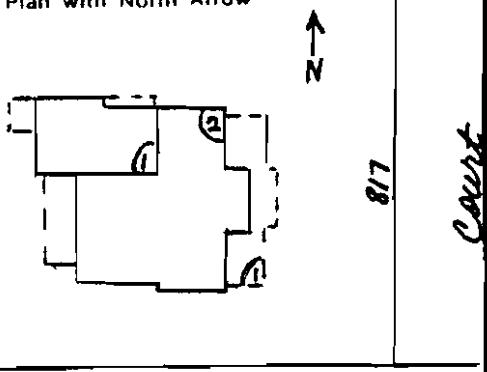

9 Coordinates: UTM
Lat
Long

10 Site [ ] Structure [ ]
Building [X] Object [ ]

11 On National Register? Yes [ ] No [X]

12. Is It Eligible? Yes [X] No [ ]

13 Part of Estab Hist Dist.? Yes [ ] No [X]

14. District Potent'l? Yes [X] No [ ]

15 Name of Established District

16. Thematic Category

17 Date(s) or Period: 1882

18 Style or Design: French Second Empire

19. Architect or Engineer: C. Henry Bauer

20 Contractor or Builder: C. Henry Bauer

21. Original Use, if apparent: residence

22. Present Use: residence

23 Ownership: Public [ ] Private [X]

24. Owner's Name & Address, if known
John W. Metcalf
817 Court

25. Open to Public? Yes [ ] No [X]

26. Local Contact Person or Organization

27. Other Surveys in Which Included

28. No. of Stories: 3

29. Basement? Yes [X] No [ ]

30. Foundation Material: stone

31. Wall Construction: brick

32. Roof Type & Material: mansard/asbestos shing.

33. No. of Bays: Front 3 Side 3

34. Wall Treatment: greyish brick

35. Plan Shape: irregular

36. Changes (Explain in #42): Addition [X] Altered [X] Moved [ ]

37. Condition: Interior ____ Exterior good-very gd.

38. Preservation Underway? Yes [X] No [ ]

39. Endangered? By What? Yes [ ] No [X]

40. Visible from Public Road? Yes [X] No [ ]

41. Distance from and Frontage on Road

42. Further Description of Important Features #6. 817 Court (was 331 on 1910 Sanborn, was 817 on 1917 Sanborn) #36. Aluminum storm windows and doors; The exterior of the house was originally red-colored brick with limestone quoins at the corners. It was painted grey in 1936. A one-story addition was added to the rear of the house at one time; this may have been a kitchen. The front porch has been altered. The original exterior louvered shutters are no . . . (see cont. page)



43 History and Significance: This house was built in 1882 by Henry and Amelia Bauer. They bought the land from Thomas and Mary Harris in March, 1882 for $1000. (Bk. 15, p. 145). After building this house, they sold it to W.D. and Emma Bush (on April 11, 1883 for $8500). The Bush family lived here until 1916, when William D. Bush, apparently widowed, sold the house to the Beta Theta Pi Chapter House Association in February, 1916 (Bk.80,p.565). (See cont.pg.)

44 Description of Environment and Outbuildings: Lot extends to Nichols; garage with mansard roof being built 8/78. In 1910 a greenhouse was built in the backyard; 1902-1910 greenhouse in SW corner - removed by 1917. (See continuation page.)

45 Sources of Information
Photographic Information - Roll 38, #7, view to the SW
Photographer: P. Strawn, 4/17/79

(See continuation page.)

46. Prepared by: P. Strawn

47. Organization: Fulton Survey

48. Date

49 Revision Date(s)

2 County

4 Present Name(s)

5 Other Name(s)

FULTON, MISSOURI

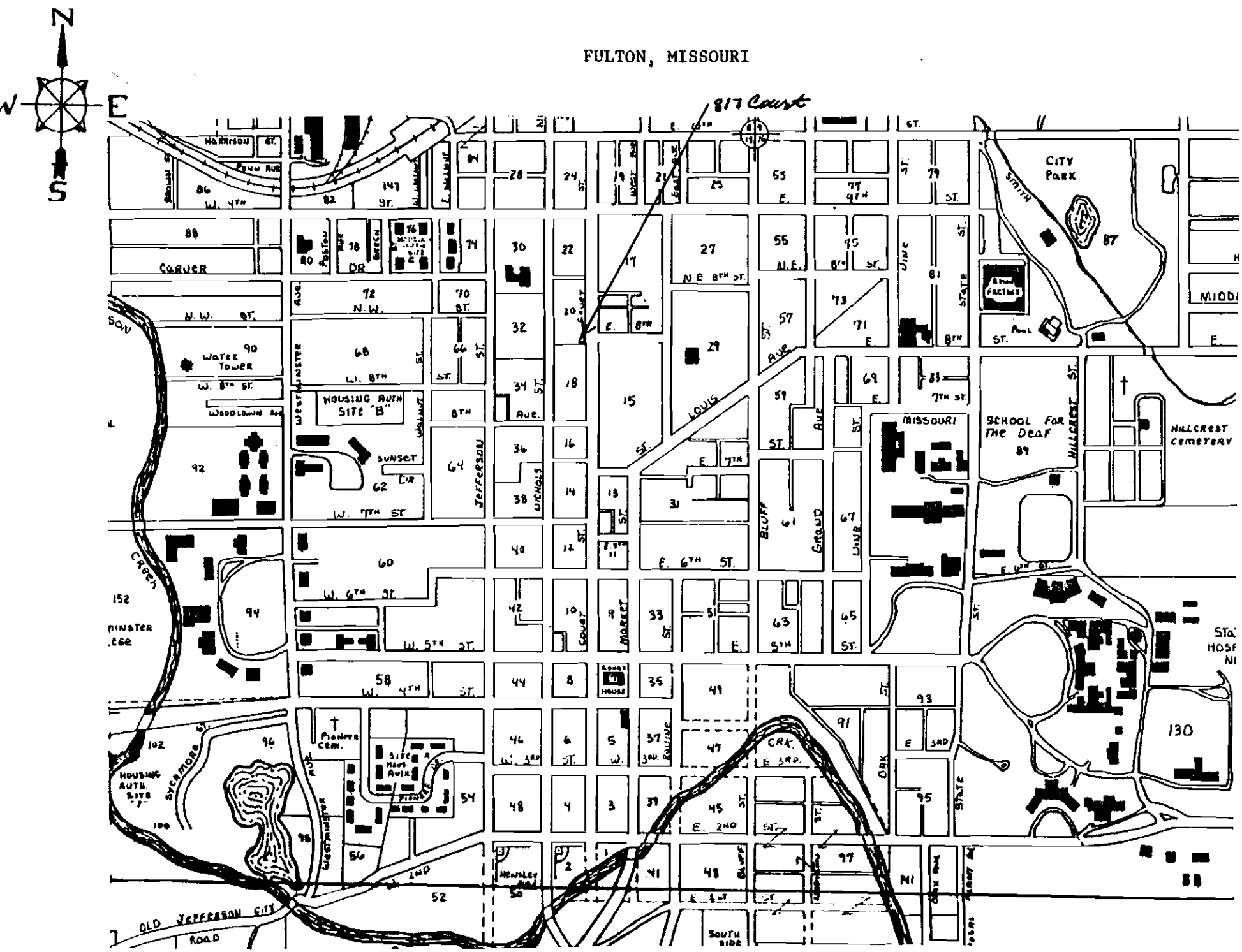

#36. (cont.)

longer extant. The rear exterior staircase to the second-floor added at one time was removed by the Metcalfs. The house undoubtedly underwent considerable alterations when the Beta House took it over. (Troy Bradford was a houseboy for the Beta House and may be able to provide information regarding what the house looked like at that time.)

The house had walls added, bathrooms added, one bathroom was added where a fireplace was located on the first floor. The back of the hall upstairs was a kitchen when the house was divided into apartments. The staircase has been altered upstairs, apparently - parts of the original staircase were found in the attic by the Metcalfs.

#42. Hipped roof with a mansard-roofed pavilioned entranceway tower, brackets, gabled dormer with round-arched window; segmental arch above double door entrance, stone quoins, Tuscan porch columns; coupled columns on porch with segmental arch transom light flank entrance to porch; denticulated porch cornice; single door with segmental arch transom light, leads to porch roof above entranceway.

The house was probably wallpapered originally; the central hallway must have had tongue and groove walnut wainscoting originally, although only bits and pieces are left of it now in the hallway and a back closet. The original woodwork was probably removed at some time, as that in the house now is fairly plain. Mr. Metcalf has added some molding to it. One of the fireplaces is still operable; though the upstairs fireplace was removed at some point. The mantlepieces on the first floor fireplaces are made of decorative slate and marble.

The wood floors in the central hallway is partially parqueted, having a pattern that was probably repeated three times, but is now visible only in one and one-half places because the kitchen was added to the central hallway. The rest of the central hall floor is formed of narrow strips of wood - with ash and walnut alternating. This was restored by the Metcalfs.

#43. (cont.)

W.D. Bush was the person who financed the loan and thus his name continues to appear on the abstract for sometime.

The Beta Theta Pi Fraternity owned this house until it was sold on September 7, 1929 to Ira E. and Johnnie Corrine Adams and Irene E. Adams. The house was owned by the Adams family until September 25, 1969 when Irene Adams and her husband A. Bruce Musick sold the property to the Metcalfs.

W.D. Bush came to Fulton in January, 1883 and established a general store here. He was the son of Greenberry and Sarah Bush who were from Kentucky but who came to Montgomery County, MO. early in the history of Montgomery

#43. (cont.)

County. W.D. was born on November 19, 1827 and grew up on a farm. When he was 20 years old he began clerking at Danville, Mo., and worked there for a number of years. In 1863 he enlisted in the Union Army. On November 13, 1860 he married Emma Owings, a native of Warren County, Mo. Emma and W.D. had six children: Nellie, Eva, Ada and Ida (twins), Charles W., and Arthur W. The Bushes were members of the M.E. Church South and Mr. Bush was also a member of the Masons. (Callaway County History, 1884, 633-34). One of the sons co-founded Nunn-Bush Shoes.

See photo of 817 Court when it was the Beta Theta Pi Fraternity House (Photo #148).

Rev. Irene Adams was a retired minister who had moved to Fulton from Miami, Florida. While he was is Fulton he worked as a kind-of traveling minister for vaious towns surrounding Fulton such as New Bloomfield, and other places. He often married people in the parlor of 817 Court. His daughter, Irene Musick was married in the parlor here 45 years ago. Rev. Adams had part of the house converted to apartments, and lived in the N half of the house himself. He died in December, 1951. (Information provided by Mrs. Irene Musick.)

John Metcalf moved here with his wife from Buffalo, Mo. in 1967. He is a guidance counselor at the Fulton High School.

This house is a very good example of the French Second Empire Style of architecture in Fulton.

#44. (cont.)

There was originally a formal rose garden behind the house which included brick paving and a circle drive. The bricks have been covered with dirt. The brick patio that is behind the house was built of bricks that were used in the Old Westminster Chapel. (Elvin Richmond had salvaged those bricks from the chapel.)

#45. (cont.)

Interview with John Metcalf by P. Strawn - 5/29/79
Interview with Irene Adams Musick by P. Strawn - 5/29/79

Callaway Gazette VI, June 16, 1882
Callaway Gazette,VI, July 28, 1882

The Blue Jay, The Student Annual for Westminster College, Fulton - 1916, 1918, 1922, 1926.

Legal Abstract for 817 Court



817 Court, as Beta Theta Pi Fraternity House, Westminster College
(#148, from The Blue Jay, The Student Annual, Westminster College, Fulton, Mo. for the years, 1916, 1918, 1919, 1920, 1921, 1922, 1926)

Office of Historic Preservation, P.O. Box 176, Jefferson City, Missouri 65101

HISTORIC INVENTORY

1

2 County: Callaway

3 Location of Negatives: Fulton City Hall

4 Present Name(s): The Patrick Kirby Home

5 Other Name(s):

6 Specific Location: 819 Court

N Part of Lot 1, Blk. 20
New City Plat

7 City or Town: Fulton — If Rural, Township & Vicinity

8 Site Plan with North Arrow

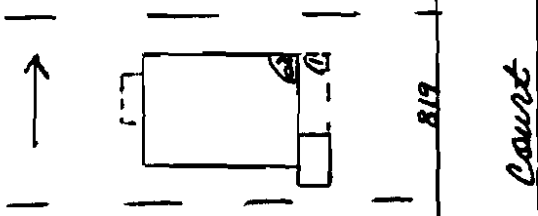

9 Coordinates: UTM
at
ong

10 Site [ ] Structure [ ]
Building [X] Object [ ]

11 On National Register? Yes [ ] No [X]

12. Is It Eligible? Yes [X] No [ ]

13 Part of Estab Hist Dist ? Yes [ ] No [X]

14. District Potent'l? Yes [X] No [ ]

15 Name of Established District

16. Thematic Category

17 Date(s) or Period: c. 1914

18 Style or Design: Bungalow

19. Architect or Engineer

20. Contractor or Builder: J.N. Dutton

21. Original Use, if apparent: residence

22. Present Use: residence

23 Ownership: Public [ ] Private [X]

24. Owner's Name & Address, if known: Mr. and Mrs. Patrick Kirby
819 Court

25. Open to Public? Yes [ ] No [X]

26. Local Contact Person or Organization

27. Other Surveys in Which Included

28. No. of Stories: 2½

29. Basement? Yes [X] No [ ]

30. Foundation Material: see #42 below

31. Wall Construction: frame

32. Roof Type & Material: hip/asbestos shingle

33. No. of Bays: Front 3 Side 3

34. Wall Treatment: clapboard

35. Plan Shape: irregular

36. Changes (Explain in #42): Addition [X] Altered [X] Moved [ ]

37. Condition: Interior ____ Exterior good

38. Preservation Underway? Yes [ ] No [X]

39. Endangered? By What? Yes [ ] No [X]

40. Visible from Public Road? Yes [X] No [ ]

41. Distance from and Frontage on Road

42. Further Description of Important Features #30. Rock-faced ashlar with wooden water table #36. Part of E (main facade) porch enclosed; a family room has been added #42. Dentils on porch cornice; hooded doorway on N side of house; hipped dormer on E facade



43 History and Significance: This house was being built in June of 1914, for J.N. Dutton, who had lived in the house he built at 807 Court and who later moved to 810 Court where he was living when he died.

Mrs. Beulah Alexander bought this house from J.N. Dutton. (See continuation page.)

44 Description of Environment and Outbuildings: In 1916, according to the legal abstract for 817 Court, Dutton bought the lot on the W side of his property.

45 Sources of Information

Photographic Information - Roll 38, #6, view to the SW
Photographer: P. Strawn, 4/17/79

(See continuation page.)

46. Prepared by: P. Strawn

47. Organization: Fulton Survey

48. Date | 49 Revision Date(s)

FULTON, MISSOURI

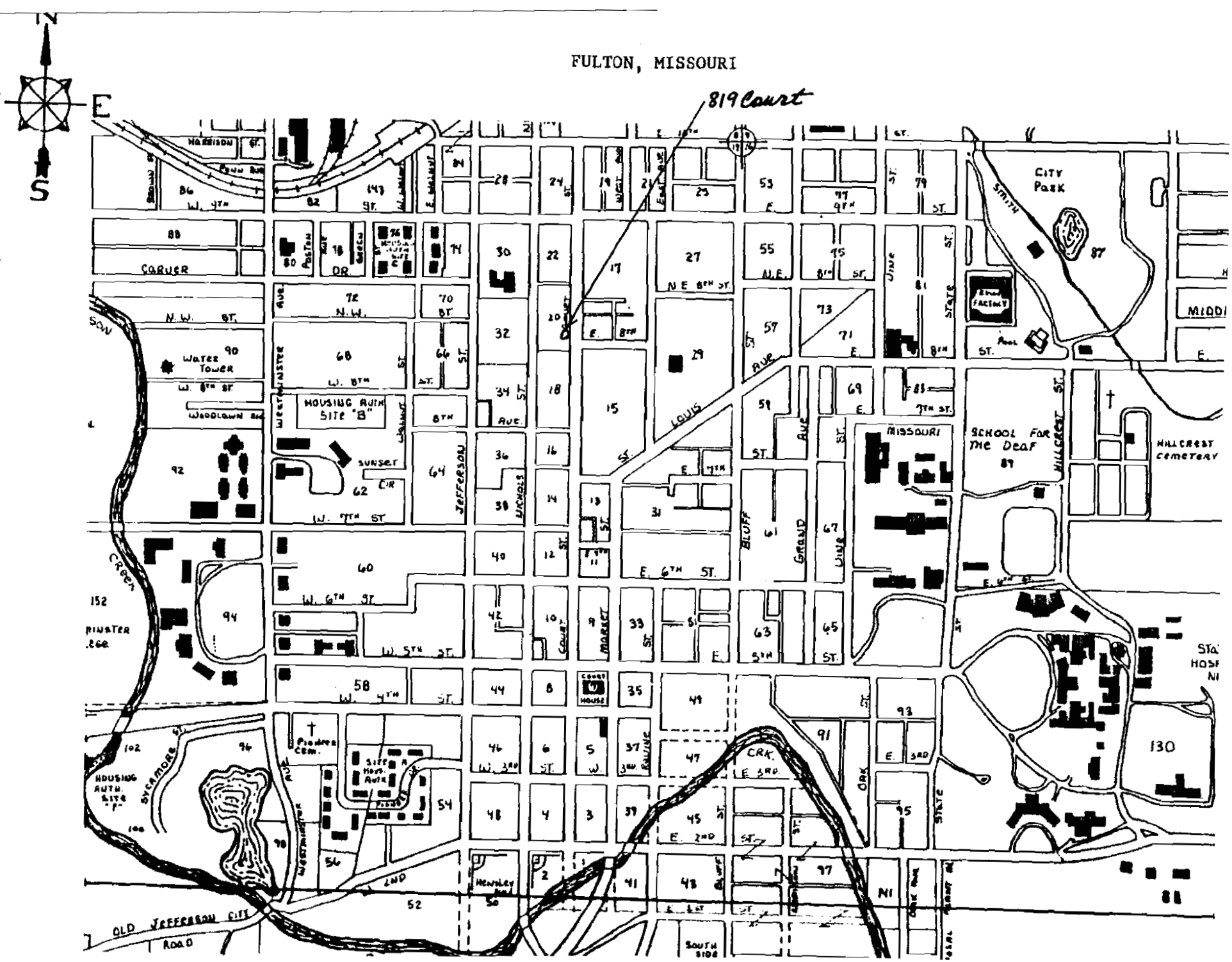

#43. (cont.)

Beulah Wise Alexander had a degree in piano from William Woods College and was a typical housewife until her husband died in 1926. She was a very determined woman, so she rented a typewriter and taught herself to type in order to support herself and her family. She eventually became City Clerk and held that position for over 25 years.

Beulah was the mother of Robert (Bob) Wise Alexander, b. June 18, 1911, of 838 Court, and Mrs. Jay Leon (Marigladis Alexander) Rosse. Mrs. Alexander also cared for her invalid mother for many years until her death c. 1940. Beulah Alexander continued working until she died at the age of 72 in 1954.

Mrs. Alexander's husband had been part of the firm of Tompkins-Christian-Alexander Dry Goods Company.

The porch was enclosed when Mrs. Alexander bought the house.

#45. (cont.)

Sanborn maps: 1910-30

Legal abstract for 817 Court

Interview with Frances Alexander - 5/79

Fulton Gazette-June 19, 1914

Office of Historic Preservation, P.O. Box 176, Jefferson City, Missouri 65101

HISTORIC INVENTORY

1 No.

2 County: Callaway

3 Location of Negatives: Fulton City Hall

4 Present Name(s): Mr. and Mrs. Eugene B. Addams residence

5 Other Name(s):

6 Specific Location: 820 Court

7 City or Town: Fulton — If Rural, Township & Vicinity

8 Site Plan with North Arrow

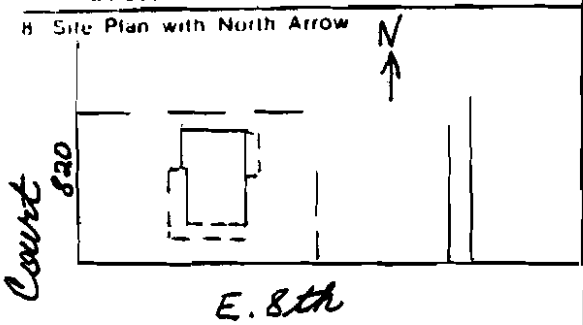

9 Coordinates: UTM — Lat — Long

10 Site [ ] Building [X] Structure [ ] Object [ ]

11 On National Register? Yes [ ] No [X]

12 Is It Eligible? Yes [X] No [ ]

13 Part of Estab Hist Dist? Yes [ ] No [X]

14 District Potential? Yes [X] No [ ]

15 Name of Established District

16 Thematic Category

17 Date(s) or Period: c. 1906

18 Style or Design

19 Architect or Engineer

20 Contractor or Builder

21 Original Use, if apparent: residence

22 Present Use: residence-duplex

23 Ownership: Public [ ] Private [X]

24 Owner's Name & Address, if known: Eugene Addams, 820 Court

25 Open to Public? Yes [ ] No [X]

26 Local Contact Person or Organization

27 Other Surveys in Which Included

2 County

28 No. of Stories: 2

29 Basement? Yes [X] No [ ]

30 Foundation Material: see #42 below

31 Wall Construction: frame

32 Roof Type & Material: see #42 below

33 No. of Bays: Front 3 Side 2

4 Present Name(s)

34 Wall Treatment: clapboard

35 Plan Shape: irregular

36 Changes (Explain in #42): Addition [ ] Altered [X] Moved [ ]

37 Condition: Interior ____ Exterior: very good

38 Preservation Underway? Yes [ ] No [X]

39 Endangered? By What? Yes [ ] No [X]

40 Visible from Public Road? Yes [X] No [ ]

41 Distance from and Frontage on Road

5 Other Name(s)

42 Further Description of Important Features: #30. Rock-faced ashlar with wooden water table #32. Bellcast hip and gable/asbestos shingle #36. Aluminum storm windows and doors; transom light over main entrance has been boarded-up; shutters added (?) #42. Wide wrap-around porch supported by Tuscan columns; attenuated pilasters at the corners



43 History and Significance: This house was built for the Moore family, c. 1906. (The house first appears on the 1910 Sanborn map.) In 1907, S.T. Moore, a farmer, was living at this address with his wife Kate, and their children: Turner S., Lucy, J. Harris, Mary Lee, John S. and Katherine.

(See continuation page.)

44 Description of Environment and Outbuildings: Corner lot

45 Sources of Information

Photographic Information: Roll 37, #12, view to the NE
Photographer: P. Strawn, 4/6/79

(See continuation page.)

46 Prepared by: P. Strawn

47 Organization: Fulton Survey

48 Date

49 Revision Date(s)

FULTON, MISSOURI

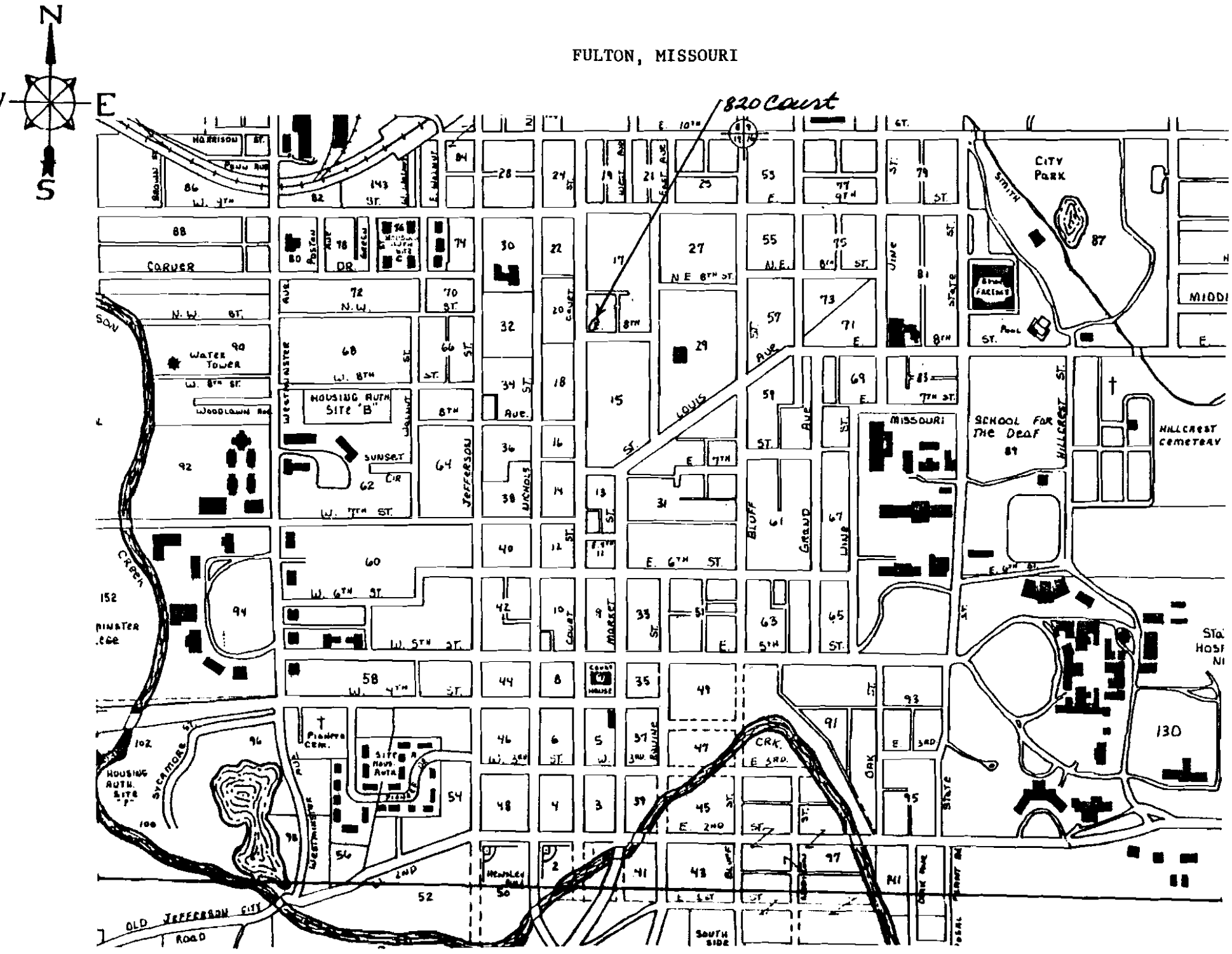

#43. (cont.)

The current owners bought the house c. 1960 from Dr. Hammen, a retired dentist, who now lives in Kleewood. Dr. Addams is a professor of music at William Woods College; Mrs. Addams is a librarian at William Woods. Mrs. Smith, Mrs. Addams' mother owns the house and lives in one of the apartments.

Further research is being done on this house, but it is not complete at this time (6/79).

#45. (cont.)

Sanborn maps: 1902, 1910

Fulton City Directory: 1907

Contact Eugene Addams.

Office of Historic Preservation, P.O. Box 176, Jefferson City, Missouri 65101

HISTORIC INVENTORY

1 No.

2 County
Callaway

3 Location of Negatives
Fulton City Hall

4 Present Name(s)
Dorothy Kester residence

5 Other Name(s)

6 Specific Location 821 Court
E Part of Lot 2 and SE Part of Lot 3, Blk. 20, New City Plat

7 City or Town (If Rural, Township & Vicinity)
Fulton

8 Site Plan with North Arrow

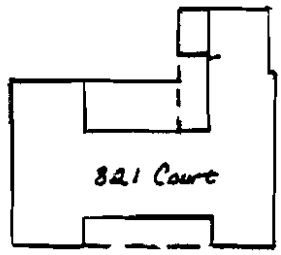

9 Coordinates UTM
Lat
Long

10 Site [ ] Structure [ ]
Building [X] Object [ ]

11 On National Register? Yes [ ] No [X]

12. Is It Eligible? Yes [X] No [ ]

13 Part of Estab Hist Dist ? Yes [ ] No [X]

14. District Potent'l? Yes [X] No [ ]

15 Name of Established District

16. Thematic Category

17 Date(s) or Period

18 Style or Design
Gothic Revival

19. Architect or Engineer

20. Contractor or Builder
McGregor

21. Original Use, if apparent
residence

22. Present Use
residence

23. Ownership Public [ ] Private [X]

24. Owner's Name & Address, if known
Cora Kester, et al.

25. Open to Public? Yes [ ] No [X]

26. Local Contact Person or Organization

27. Other Surveys in Which Included

28. No. of Stories 1

29. Basement? ? Yes [ ] No [ ]

30. Foundation Material
see #42 below

31. Wall Construction
frame

32. Roof Type & Material
gable/asbestos shingle

33. No. of Bays Front 3/5 Side 2

34. Wall Treatment
clapboard

35. Plan Shape see #42

36. Changes (Explain in #42) Additions [X] Altered [X] Moved [ ]

37. Condition
Interior
Exterior very good

38. Preservation Underway? Yes [ ] No [X]

39. Endangered? By What? Yes [ ] No [X]

40. Visible from Public Road? Yes [X] No [ ]

41. Distance from and Frontage on Road

42. Further Description of Important Features #30. Rock-faced ashlar with wooden water table; concrete or concrete-faced foundation on N side of house #35. H-Shape, slightly altered #36. Alterations in plan occurred between 1902-1910 according to Sanborn maps; utility room added onto rear of house; aluminum storm windows; door on S end of porch has been closed off; transom light over main entrance boarded-up . . . (see continuation page)



43 History and Significance The abstract for this house has not yet been read as it has been lost. Further research on this house is recommended.

This house may have been built for the McGregor family as that is the family most older Fultonians associate with the house. (See continuation page.)

44 Description of Environment and Outbuildings

45 Sources of Information
Photographic Information - Roll 38, #5, view to the SW
Photographer: P. Strawn, 4/17/79
(See continuation page.)

46. Prepared by
P. Strawn

47. Organization
Fulton Survey

48. Date

49 Revision Date(s)

2 County

4 Present Name(s)

5 Other Name(s)

FULTON, MISSOURI

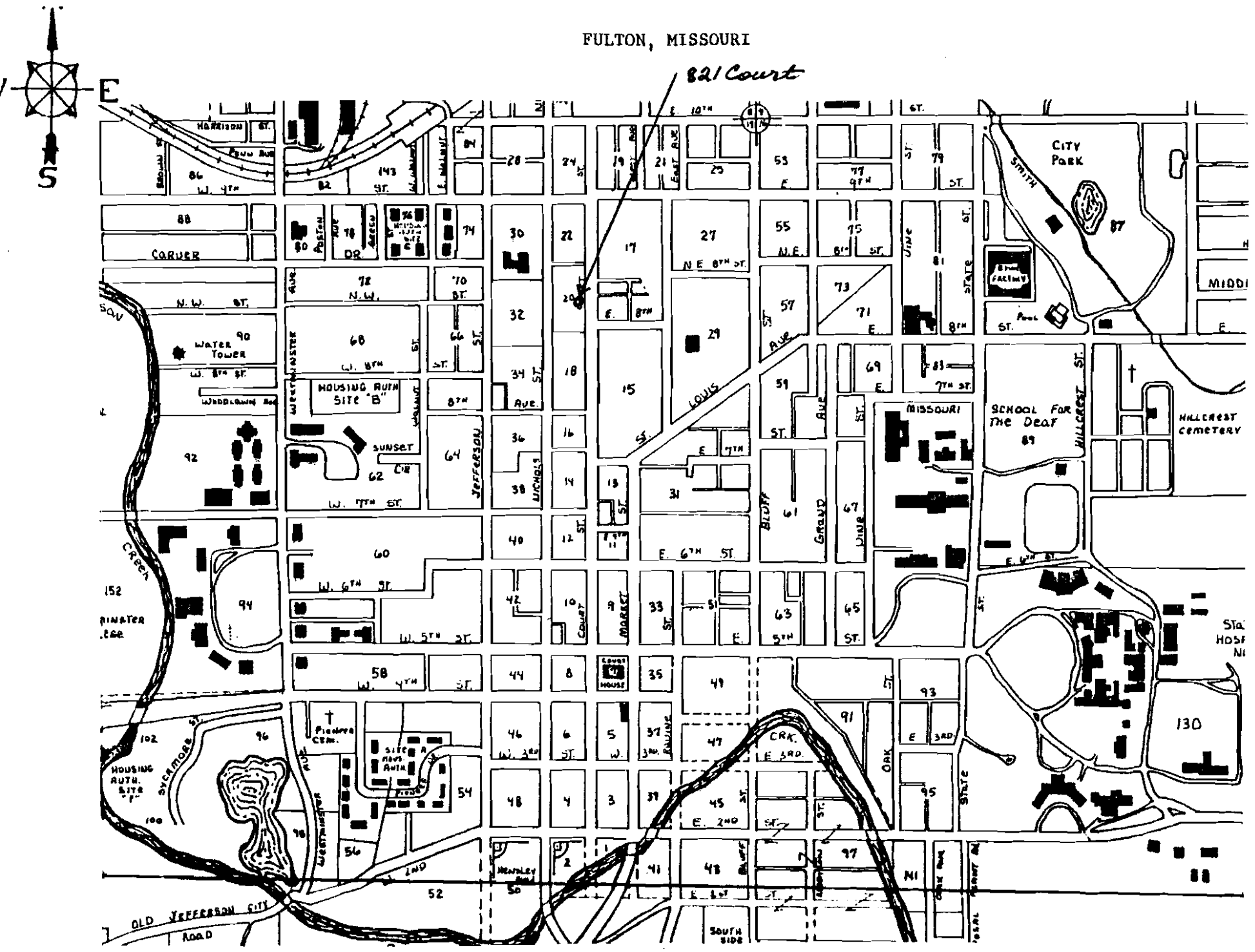

#42. Pinnacles on each of the two gable ends of E (main) facade, bargeboard and box cornices with returns; narrow corner pilasters with decorative brackets link capital of porch pillar to entablature chamfered porch pillars; porch railing with Chinese flavor to it

#43. (cont.)

In 1907, John McGregor lived here with his children Alma, Hazel, Clay, and Jean; two other children Erna and Duncan have been mentioned by several Fulton residents as having lived here.

John McGregor was a tailor in Fulton; his shop was located at 514 Court. He was also a member of the Asylum of Calvary Cammandery, no. 28, according to the Callaway Co. History of 1884.

#45. (cont.)

Interviews: Letha Carr Hamilton
Ovid Bell, Jr.

Conversation with Dorothy Kester

Fulton City Directory, 1907

History of Callaway County: 1884, p. 209

821 Court

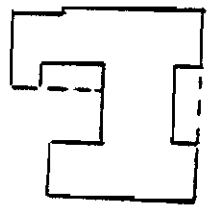

1930

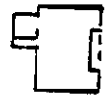

1917

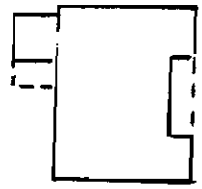

1910

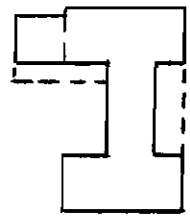

1902

Office of Historic Preservation, P.O. Box 176, Jefferson City, Missouri 65101

HISTORIC INVENTORY

1 No.

2 County: Callaway

3 Location of Negatives: Fulton City Hall

4 Present Name(s): Judith Mitchell residence

5 Other Name(s):

6 Specific Location: 823 Court

Part of Lots 3 and 4, Blk. 20 New City Plat

7 City or Town (If Rural, Township & Vicinity): Fulton

8 Site Plan with North Arrow

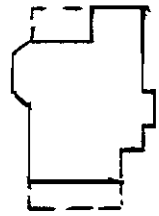

9 Coordinates: UTM
at
ong

10 Site [ ] Structure [ ] Building [X] Object [ ]

11 On National Register? Yes [ ] No [X]

12. Is It Eligible? Yes [X] No [ ]

13 Part of Estab Hist Dist? Yes [ ] No [X]

14. District Potent'l? Yes [X] No [ ]

15 Name of Established District

16. Thematic Category

17 Date(s) or Period: 1893-1902

18 Style or Design: Neoclassical Revival

19. Architect or Engineer: M. F. Bell ?

20. Contractor or Builder: Charles L. & Mary C. Fisher

21. Original Use, if apparent: residence

22. Present Use: residence

23 Ownership: Public [ ] Private [X]

24. Owner's Name & Address, if known: Judith Mitchell, 823 Court

25. Open to Public? Yes [ ] No [X]

26. Local Contact Person or Organization

27. Other Surveys in Which Included

28. No. of Stories: 2

29. Basement? Yes [X] No [ ]

30. Foundation Material: rock-faced ashlar

31. Wall Construction: frame

32. Roof Type & Material: see #42 below

33. No. of Bays: Front n/a Side n/a

34. Wall Treatment: asbestos cement shingle

35. Plan Shape: irregular

36. Changes (Explain in #42): Addition [ ] Altered [X] Moved [ ]

37. Condition: Interior good; Exterior good

38. Preservation Underway? Yes [ ] No [X]

39. Endangered? Yes [ ] No [X] By What?

40. Visible from Public Road? Yes [X] No [ ]

41. Distance from and Frontage on Road

42. Further Description of Important Features: #32. Bellcast gable and bellcast hip, asbestos shingles #36. Siding altered; attic fan vents added; one chimney on E side has a new double-arched chimney cap, whose bricks do not match the original part of the chimney very well; corner fireplace mantel has been altered-the tiles are original, but egg and dart molding and rest of mantlepiece are not-this work was done by Wilson and Overstreet; . . . (see continuation page).



43 History and Significance: According to the legal abstract for this house, Charles L. Fisher bought the land on which this house is situated on October 30, 1893 for $1800 from N.L. Townsend. Charles L. and Mary C. Fisher undoubtedly had the house built because when they sold it on April 5, 1906 to W.M. Adcock, it went for $5100. (The Fishers may have moved to Colorado, because the warranty deed was notarized . . . (see continuation page)

44 Description of Environment and Outbuildings: Overgrown E foundation planting; E side shaded with trees

45 Sources of Information

Photographic Information - Roll 38, #3, view to the SW
Photographer: P. Strawn, 4/17/79

(See continuation page.)

46. Prepared by: P. Strawn

47. Organization: Fulton Survey

48. Date

49 Revision Date(s)

12 County

14 Present Name(s)

15 Other Name(s)

FULTON, MISSOURI

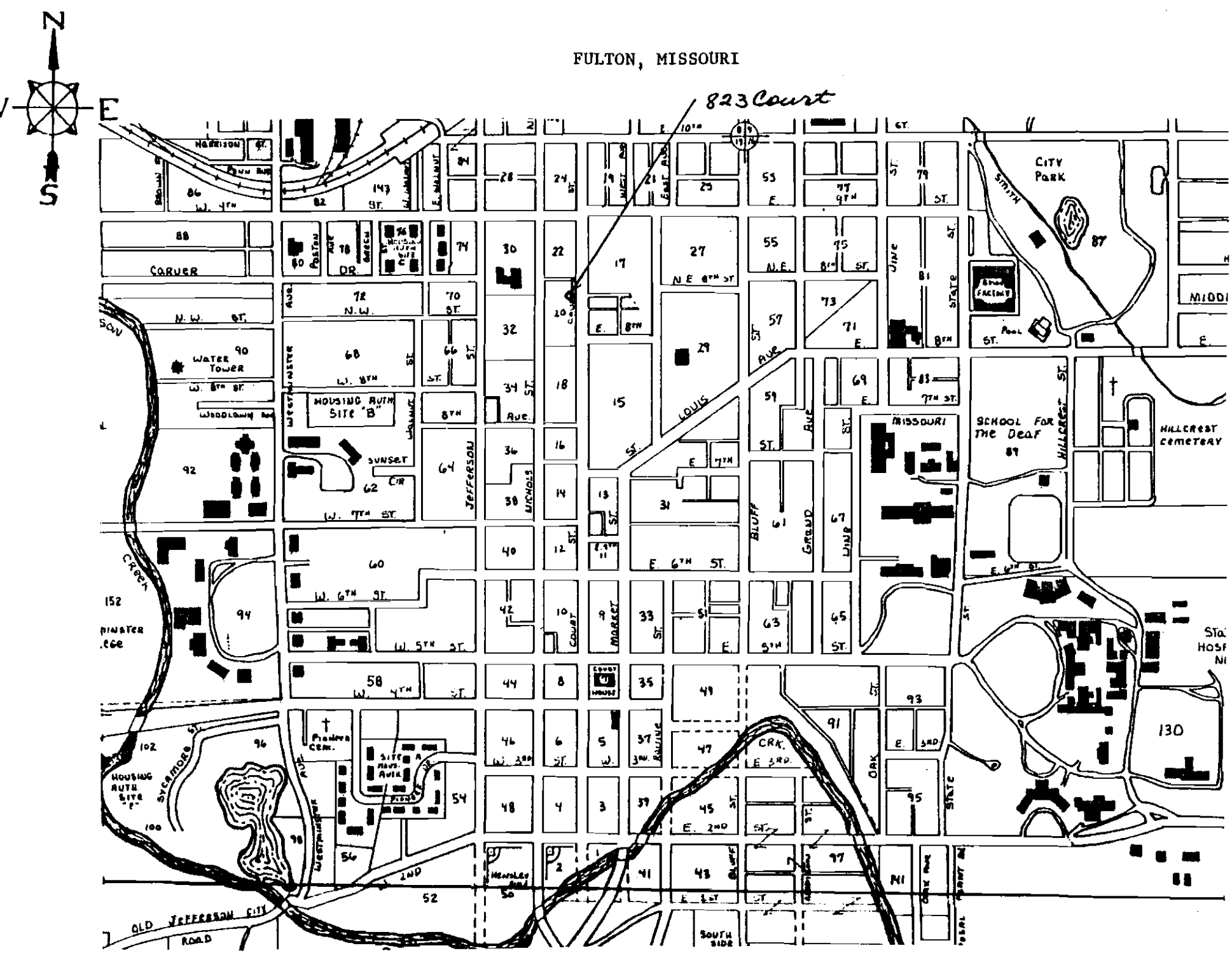

#36. (cont.)

downstairs bathroom added; front porch appears to have been partially enclosed to make a very small entry hall; back hall, where bathroom is may have been altered somewhat in plan; this may be the case, also, with the back porch.

#42. Boxed cornice with returns on gable ends; two-story oriel window on S side; open porch on E side has denticulated cornice, decorative scroll-work brackets which provide a transition between the porch columns and lintels; porch lintel is decorated with punched out holes; stained glass transom window on E side; first-story and on S side and N side, transom and sidelights surround entranceway; two massive Neo-Jacobean type chimneys.

Interior has floral motifs in Eastlake design of woodwork; parlor has sliding doors between large hall and dining room; transom lights above dining room doors; large staircase and very large entrance hall; back stairway from kitchen to upstairs.

#43. (cont.)

in Oleta County, Colorado.) William Adcock was a real estate agent and lived here with his wife, Eva. In 1928, the legal abstract indicates that there was a default in the loan; later the house was sold at public auction (on January 4, 1936) and F.P. Baker bought it. He sold it to Mary E. Wilson and Helen Overstreet, who bought the house to fix-up and resell as an investment. The following year, on May 30, 1937 they sold it to Miss Myra S. Deaver. She owned it until October 8, 1947, when it was sold to the First Presbyterian Church as a manse. The Presbyterian Church owned it, with Rev. Culverhouse being the last minister to live in the house, until September 9, 1969, when Judith Mitchell acquired the property.

This house has a lot of potential for restoration. The house may have been designed by Bell, because the plan for this house is very similar to a plan for a home designed by Bell included in M. Ohman's thesis on Bell. (See Photo # 37.)

#45. (cont.)

Legal Abstract for 823 Court

Interview with Judith Mitchell - 8/78
Interview with Mary E. Wilson - 6/79

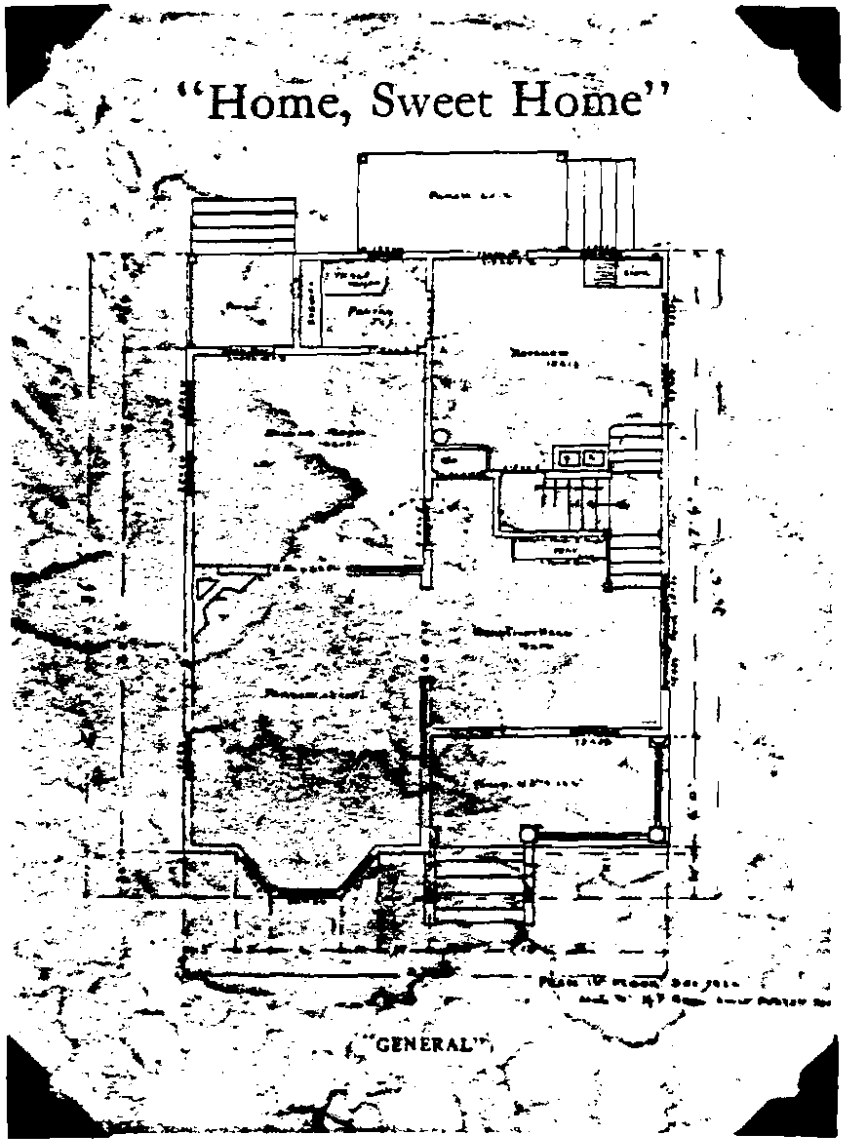

plan, "Home, Sweet Home" - M. F. Bell
(#37, from the Bell Papers, Kingdom of Callaway Historical Society)

Office of Historic Preservation, P.O. Box 176, Jefferson City, Missouri 65101

HISTORIC INVENTORY

1 No.

2 County: Callaway

3 Location of Negatives: Fulton City Hall

4 Present Name(s)

5 Other Name(s): Anna Jameson Tait residence

6 Specific Location: 824 Court

7 City or Town: Fulton — If Rural, Township & Vicinity

8 Site Plan with North Arrow

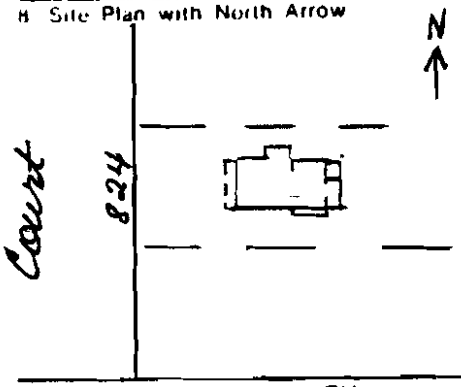

9 Coordinates: Lat / Long — UTM

10 Site [ ] Building [X] Structure [ ] Object [ ]

11 On National Register? Yes [ ] No [X]

12. Is It Eligible? Yes [X] No [ ]

13 Part of Estab Hist Dist? Yes [ ] No [X]

14. District Potent'l? Yes [X] No [ ]

15 Name of Established District

16. Thematic Category

17 Date(s) or Period: pre-1902

18 Style or Design

19. Architect or Engineer

20. Contractor or Builder

21. Original Use, if apparent: residence

22 Present Use: apartments (4)

23. Ownership: Public [ ] Private [X]

24. Owner's Name & Address, if known

25. Open to Public? Yes [ ] No [X]

26. Local Contact Person or Organization

27. Other Surveys in Which Included

28. No. of Stories: 2½

29. Basement? Yes [ ] No [X]

30. Foundation Material: see #42 below

31. Wall Construction: frame

32. Roof Type & Material: gable/asbestos shingle

33. No. of Bays: Front 2 Side 4

34. Wall Treatment: clapboard

35. Plan Shape: irregular

36. Changes (Explain in #42): Addition [ ] Altered [X] Moved [ ]

37. Condition: Interior good; Exterior good

38. Preservation Underway? Yes [ ] No [X]

39. Endangered? By What? Yes [ ] No [X]

40. Visible from Public Road? Yes [X] No [ ]

41. Distance from and Frontage on Road

42. Further Description of Important Features: #30. Rock-faced ashlar with wooden water table #36. Addition or enclosed porch on SE corner of house, it has a concrete foundation; the house has been converted to apartments; second story on W (main) facade has been enclosed #42. Stained glass transom window, oriel windows with tin mansard style roofs and decorative pilasters and N and S facades; double-hung windows; two chimneys



43 History and Significance: This house was originally built for a member of the Jameson family; it was given to Anna Jameson Tait(after she was divorced from her husband), and was made into apartments by her brother. She left the house to the current owner Pat Jameson, John Jameson's wife. Anna Tait was at one time the chairman of the Board of William Woods College. She died about five years ago.

44 Description of Environment and Outbuildings

45 Sources of Information: Contact: John Jameson; Ovid Bell, Jr.
Photographic Information - Roll 37, #13, view to the E
Photographer: P. Strawn, 7/21/78
Sanborn maps

46. Prepared by: P. Strawn

47. Organization: Fulton Survey

48. Date

49. Revision Date(s)

2. County

4 Present Name(s)

5 Other Name(s)

FULTON, MISSOURI

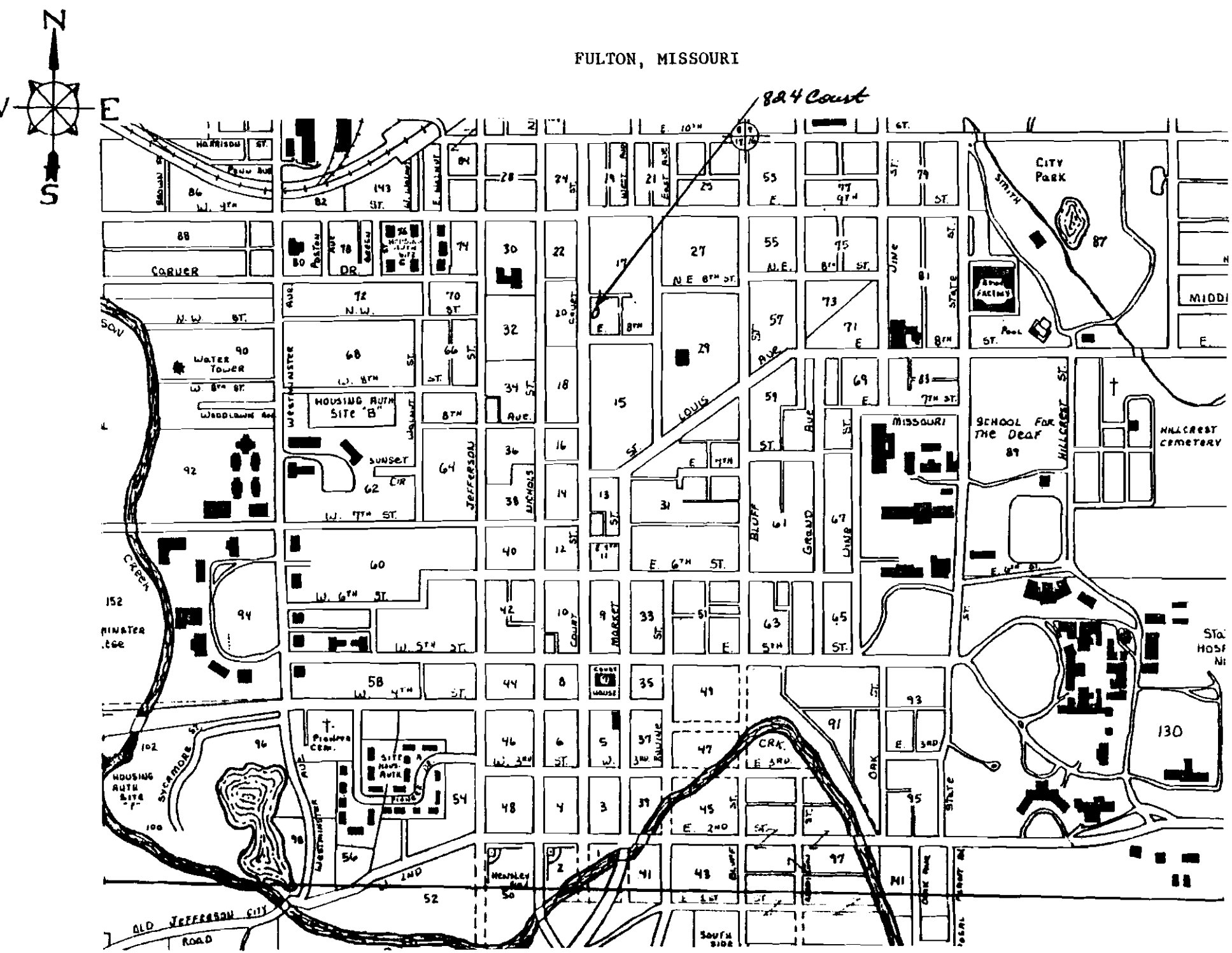

Office of Historic Preservation, P.O. Box 176, Jefferson City, Missouri 65101

HISTORIC INVENTORY

1 No.

4 Present Name(s)
Thomas M. and Julia Dunlap residence

2 County
Callaway

5 Other Name(s)
Ovid Bell residence; Judge David Harris House; Mrs. Thomas Van Sant Home

3 Location of Negatives
Fulton City Hall

6 Specific Location 825 Court
NE Part of Lot 4, Blk. 20
New City Plat

7 City or Town (If Rural, Township & Vicinity)
Fulton

8 Site Plan with North Arrow

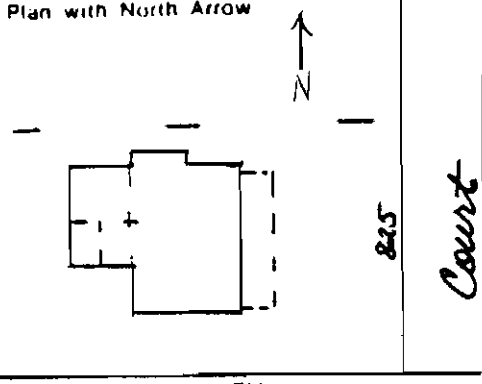

9 Coordinates UTM
Lat
Long

10 Site [ ] Structure [ ]
Building [X] Object [ ]

11 On National Register? Yes [ ] No [X]

12. Is It Eligible? Yes [X] No [ ]

13 Part of Estab Hist Dist.? Yes [ ] No [X]

14. District Potent'l? Yes [X] No [ ]

15 Name of Established District

16. Thematic Category

17 Date(s) or Period
1912

18 Style or Design
Georgian Revival

19. Architect or Engineer
M. Fred Bell

20. Contractor or Builder
Judge David Harris

21. Original Use, if apparent
residence

22 Present Use
residence

23 Ownership Public [ ] Private [X]

24. Owner's Name & Address, if known

25. Open to Public? Yes [ ] No [X]

26. Local Contact Person or Organization

27. Other Surveys in Which Included

28. No. of Stories 2½

29. Basement? Yes [X] No [ ]

30. Foundation Material
concrete

31. Wall Construction
frame

32. Roof Type & Material
see #42 below

33. No. of Bays Front 3 Side 3

34. Wall Treatment
clapboard

35. Plan Shape rectangular

36. Changes (Explain in #42) Addition [ ] Altered [ ] Moved [ ]

37. Condition Interior good
Exterior good

38. Preservation Underway? Yes [ ] No [X]

39. Endangered? By What? Yes [ ] No [X]

40. Visible from Public Road? Yes [X] No [ ]

41. Distance from and Frontage on Road

42. Further Description of Important Features #32. Medium gable/asbestos shingle #36. Aluminum storm windows; one-story rear addition at NW corner of house; a door in the dining room has been closed off; the kitchen may be remodeled in the future by the present owners #42. Three pedimented gable dormers with dentils on E (primary) facade; wide overhanging eaves with modillion brackets on main roof as well as on porch roof; pedimented gable ends; coupled Tuscan columns . . . (see cont. page)



43 History and Significance This is presumably the house that Judge David Harris, a bachelor built after he moved his old house to 824 Nichols. Judge Harris was a member of a prominent family in Fulton and was related to the Thomas Harris of 815 Court and the Harrises who are still associated with the Callaway Bank. (More research is necessary on the Harris family.)
(See continuation page.)

44 Description of Environment and Outbuildings

45 Sources of Information
Photographic Information - Roll 38, #2, view to the SW
Photographer: P. Strawn, 4/17/79

(See continuation page.)

46. Prepared by
P. Strawn

47. Organization
Fulton Survey

48. Date

49 Revision Date(s)

2 County

4 Present Name(s)

5 Other Name(s)

FULTON, MISSOURI

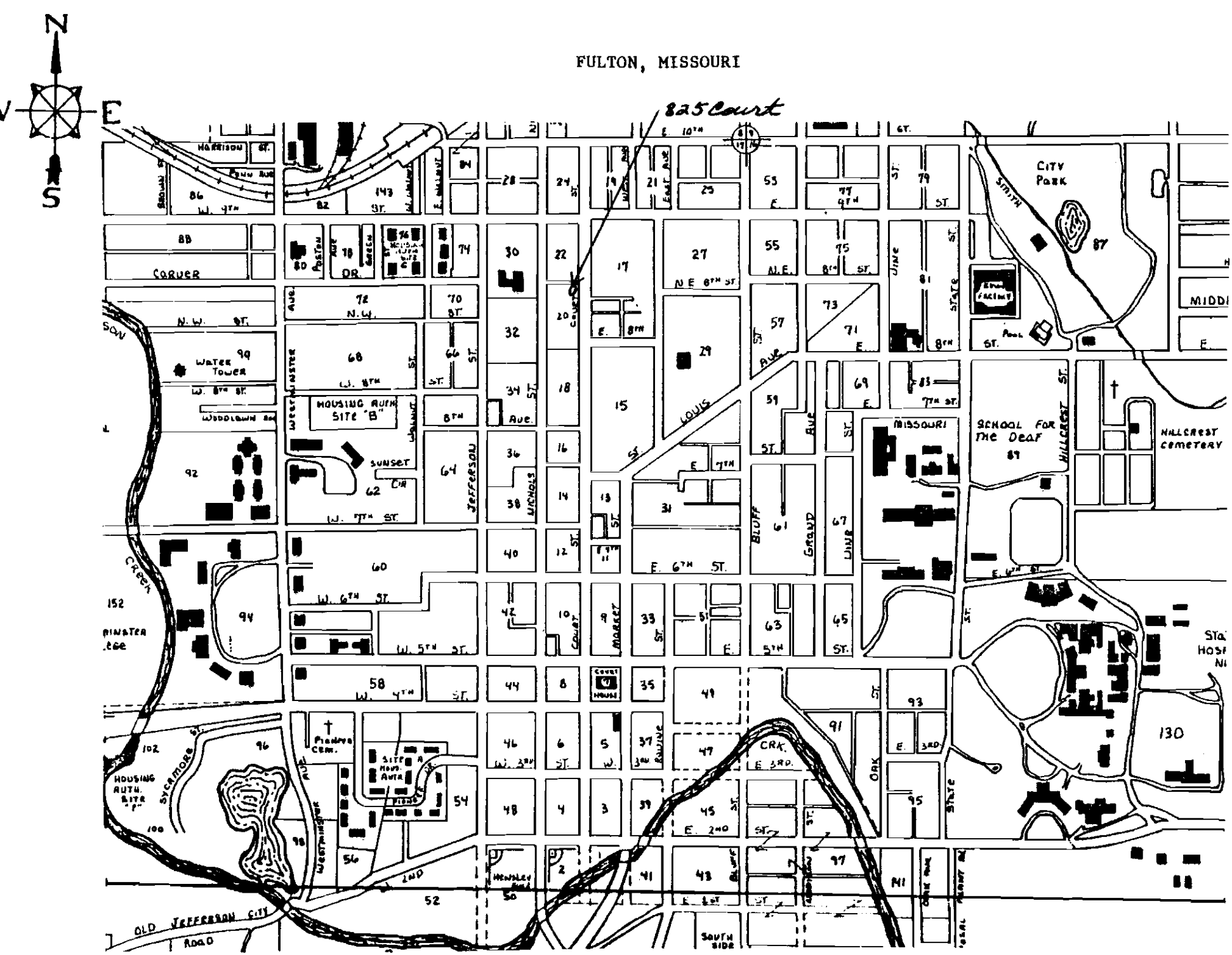

#42. (cont.)

support porch (shed-type) roof; transom and sidelights surround front entrance; double-flue caps; coal shute on N side of house

Interior includes: sliding oak doors, gas and wood-burning fireplaces, original radiators still in use; a bathroom in the master bedroom may be original, according to the Dunlaps, who have the original blueprints for their house

#43. (cont.)

The house was sold to Ovid Bell, Sr., who moved here in June of 1931 (from 826 Bluff Street, according to Ovid Bell, Jr. The 1907 Fulton City Directory indicates "821" Bluff.) At the same time, W.B. Harris moved into the 826 Bluff home and Mr. and Mrs. Thomas Van Sant moved into the Yates house at 834 Court, which would later become Ovid Bell's home.

Ovid Bell lived here with his wife Lucy and their son, Ovid until after Lucy's death in June, 1965.

Mr. and Mrs. Thomas Van Sant moved here during the fall of 1965, having sold their 834 Court Street home to the Bells. (Mr. Thomas Van Sant, coincidentally, had been a cousin of David Harris, the original owner of 825 Court.) The house was on the AAUW tour of October, 1971, while Mrs. Van Sant lived here. She sold the house to the Dunlaps a year or two ago.

This house is an excellent example of the Georgian Revival Style of architecture, a style characterized by its symmetry and classical detailing. In addition the house was built by M. Fred Bell, a fact which can be verified since the Dunlaps have the original blueprints for the house.

#45. (cont.)

"Visitor Becomes Owner", Fulton Daily Sun Gazette, 5/28/71

"Home of Mrs. Thomas Van Sant", Kingdom Daily News, 9/22/71

Interviews: Julia Dunlap - 5/78
Ovid Bell, Jr. - 5/79

Sanborn maps indicate that the house was built between 1910 and 1917

825 Court/3

#43. Addenda

Ovid Keen Bell, whose middle name was his mother's middle name, was born in 1875 and grew up in Fulton. He went to Westminster College and then left Fulton in 1895 and went to Washington D.C. where he worked as a private secretary and assistant to Richard "Silver Dick" Parks Bland, who died a short time after Ovid had arrived in Washington. He then worked as a printer and a reporter. In 1901, he returned to Fulton and became editor and publisher of the Fulton Gazette, which was a weekly until 1912, when it became a daily paper. In 1927, the paper was sold and it became the Daily Sun Gazette; Ovid Bell expanded his printing shop and formed the Ovid Bell Press on January 1, 1927. He continued to operate the business from the Sun-Gazette Building(which he had had built around 1914) until 1936 when the building at 1201 Bluff was built. (This latter building is still the location of the Ovid Bell Press, owned by Ovid Bell, Jr. and his son John Bell; additions were made to this building in 1950, 1956, 1959, and 1969).

Ovid Bell, Sr. stayed active in the business until his death, on April 2, 1953. He was also very interested in history and wrote A Short History of Callaway County, as well as the history of the Presbyterian Church in Fulton in The First Presbyterian Church - Fulton, Missouri, 1948. (See photo, #125).

In 1912, Ovid married Lucy Maud Hall, from Columbia, Mo., who had studied music in Leipsig, Germany and was a piano teacher at William Woods College from 1904-1912. (One of her students was "Mom" McNutt, who has been a benefactor of William Woods College for many years.) Mrs. Bell continued to do private piano lessons in her home.

Ovid and Lucy Bell had one son, Ovid K. Bell, Jr.



Mr. Cvid Bell
(#125, from Fulton Souvenir, c.1912,
p. 32)

Office of Historic Preservation, P.O. Box 176, Jefferson City, Missouri 65101

HISTORIC INVENTORY

2 County: Callaway

3 Location of Negatives: Fulton City Hall

4 Present Name(s): John and Pat Jameson House

5 Other Name(s): W. Ed Jameson residence

6 Specific Location: 826 Court

7 City or Town: Fulton — If Rural, Township & Vicinity

8 Site Plan with North Arrow

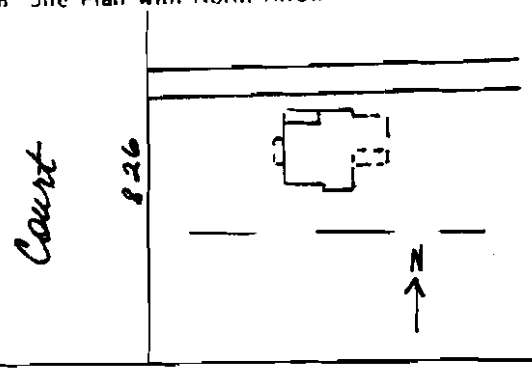

9 Coordinates: Lat / Long — UTM

10 Site [ ] Building [X] Structure [ ] Object [ ]

11 On National Register? Yes [ ] No [X]

12. Is It Eligible? Yes [X] No [ ]

13 Part of Estab Hist Dist ? Yes [ ] No [X]

14. District Potent'l? Yes [X] No [ ]

15 Name of Established District

16. Thematic Category

17 Date(s) or Period: 1895 - rebuilt c. 1942

18 Style or Design: originally Queen Anne Revival; now Colonial Rev.

19. Architect or Engineer

20. Contractor or Builder

21. Original Use, if apparent: residence

22. Present Use: residence

23 Ownership: Public [ ] Private [X]

24. Owner's Name & Address, if known

25. Open to Public? Yes [ ] No [X]

26. Local Contact Person or Organization

27. Other Surveys in Which Included

28. No. of Stories: 2

29. Basement? Yes [X] No [ ]: full

30. Foundation Material: stone, concrete

31. Wall Construction: frame

32. Roof Type & Material: see #42 below

33. No. of Bays — Front: 3+ Side: n/a

34. Wall Treatment: see #42 below

35. Plan Shape: irregular

36. Changes (Explain in #42): siding — Addition [ ] Altered [X] Moved [ ]

37. Condition — Interior: good — Exterior: good

38. Preservation Underway? Yes [ ] No [X]

39. Endangered? By What? Yes [ ] No [X]

40. Visible from Public Road? Yes [X] No [ ]

41. Distance from and Frontage on Road

42. Further Description of Important Features: #32. Gable porch roof/asbestos shingle #34. Aluminum or vinyl siding #42. Fanlight above the front door, pedimented hood over entrance; door flanked by two Doric columns and four Doric pilasters behind; central chimney of Neo-Jacobean style



43 History and Significance: Circa 1942, a fire burned much of the attic as well as the original veranda and turret up to the roof. The hallway and stairs were ruined by fire and water damage. The house was built for W. Ed Jameson, who owned the Jameson (Clapp) Building. He was a real estate and insurance agent and is said to have built this house with what he made off of six weeks of insurance premiums.

44 Description of Environment and Outbuildings: Tennis court in backyard.

45 Sources of Information: Mr. and Mrs. Jameson
Photographic Information - Roll 37, #14, view to the NE
Photographer: P. Strawn, 7/21/78

46. Prepared by: P. Strawn

47. Organization: Fulton Survey

48. Date: 7/79 — 49 Revision Date(s):

1 No
2 County
4 Present Name(s)
5 Other Name(s)

FULTON, MISSOURI

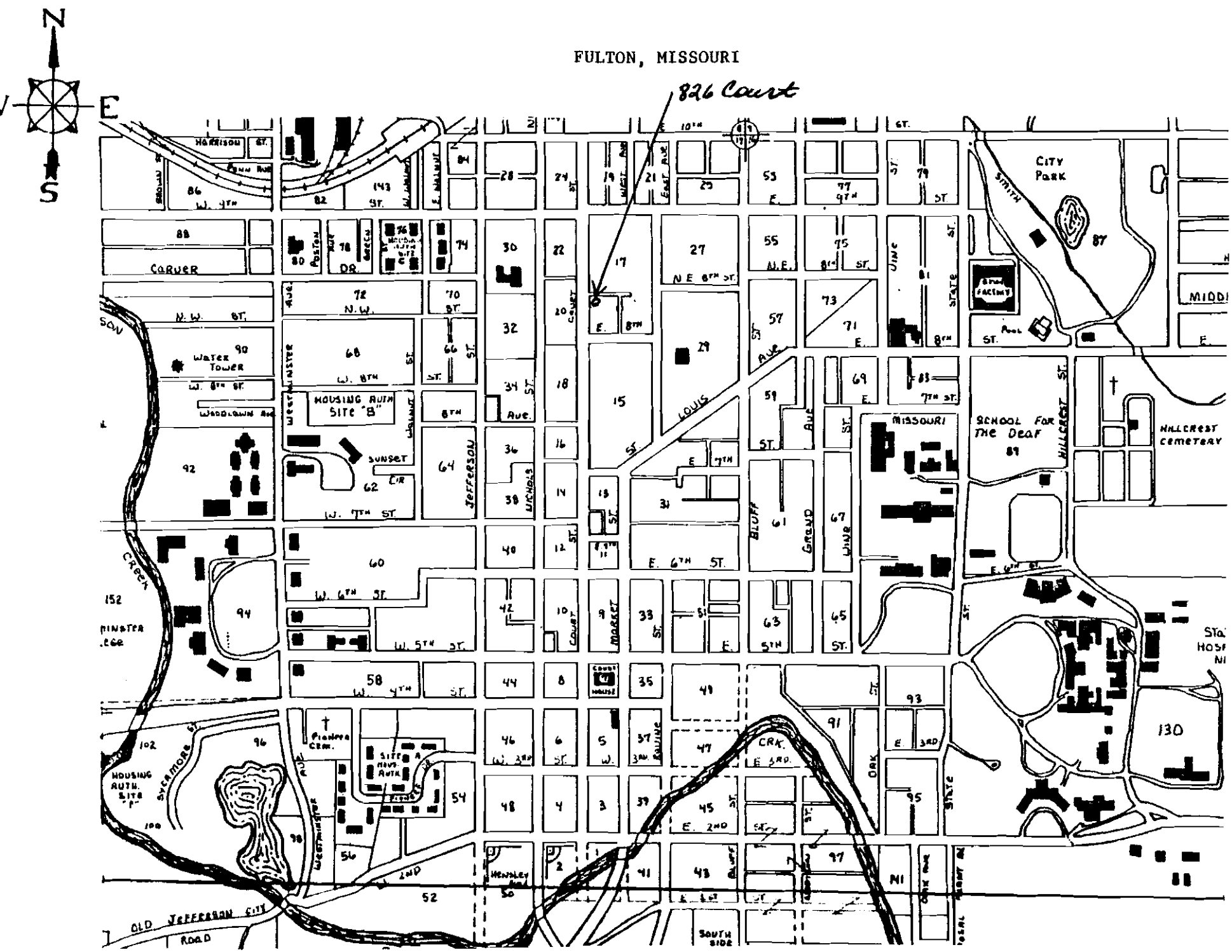

826 Court

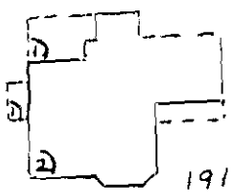

1917, 1930



1910

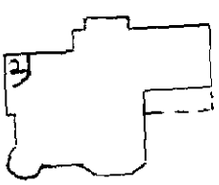

1902



Former Residence of Ed Jameson, 826 Court St.
(#132, from Semi-Centennial, Westminster College, 1903, n.p.)

Office of Historic Preservation, P.O. Box 176, Jefferson City, Missouri 65101

HISTORIC INVENTORY

1 No.

2 County
Callaway

3 Location of Negatives
Fulton City Hall

4 Present Name(s)
Mr. and Mrs. Ron Phillips residence

5 Other Name(s)
John T. Jameson residence

6 Specific Location 829 Court

7 City or Town — If Rural, Township & Vicinity
Fulton

8 Site Plan with North Arrow

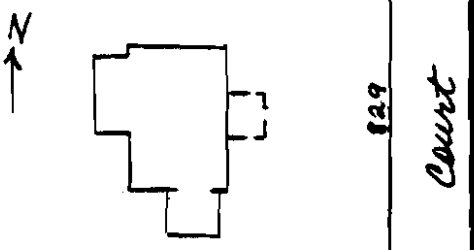

9 Coordinates — UTM
Lat
Long

10 Site [ ] Structure [ ]
Building [X] Object [ ]

11 On National Register? Yes [ ] No [X]

12 Is It Eligible? Yes [X] No [ ]

13 Part of Estab Hist Dist ? Yes [ ] No [X]

14 District Potent'l? Yes [X] No [ ]

15 Name of Established District

16. Thematic Category

17 Date(s) or Period
between 1910-1917

18 Style or Design
Georgian Revival

19. Architect or Engineer
M. Fred Bell ?

20. Contractor or Builder
John T. Jameson

21. Original Use, if apparent
residence

22 Present Use
residence

23 Ownership — Public [ ] Private [X]

24. Owner's Name & Address, if known

25. Open to Public? Yes [ ] No [X]

26. Local Contact Person or Organization

27. Other Surveys in Which Included

28. No. of Stories 2½

29. Basement? Yes [X] No [ ]

30. Foundation Material
see #42 below

31. Wall Construction
frame

32. Roof Type & Material
see #42 below

33. No. of Bays
Front 3 Side 2 + 1

34. Wall Treatment
clapboard

35. Plan Shape see #42

36. Changes (Explain in #42) — Addition [X] Altered [X] Moved [ ]

37. Condition
Interior
Exterior very good

38. Preservation Underway? Yes [ ] No [X]

39. Endangered? By What? Yes [ ] No [X]

40. Visible from Public Road? Yes [X] No [ ]

41. Distance from and Frontage on Road

2. County

3. Present Name(s)

5. Other Name(s)

42 Further Description of Important Features #30. Concrete with wooden water table #32. Bellcast gable/asbestos shingle #35. Was rectangular; now is L-shaped #36. Porch on S side has been enclosed since 1930; porch on W side was partially enclosed, according to the Sanborn maps, between 1917 and 1930; sidelights flanking the main entrance on E side have been closed off with shutters; dormer on rear of house has aluminum attic vents in it (see continuation page)



43 History and Significance This house was built between 1910 and 1917 for John T. Jameson, W. Ed. Jameson's brother. Other people who have owned the house include Lynn Maughs, who as a bachelor lived here with his mother; later he married Jean McGregor; they later moved N of Fulton to the old two-story white house off of St. Eunice Road. (See continuation page.)

44 Description of Environment and Outbuildings Two-car garage in rear

45 Sources of Information
Photographic Information - Roll 38, #1, view to the W
Photographer: P. Strawn, 4/17/79
(See continuation page.)

46. Prepared by
P. Strawn

47. Organization
Fulton Survey

48. Date

49 Revision Date(s)

FULTON, MISSOURI

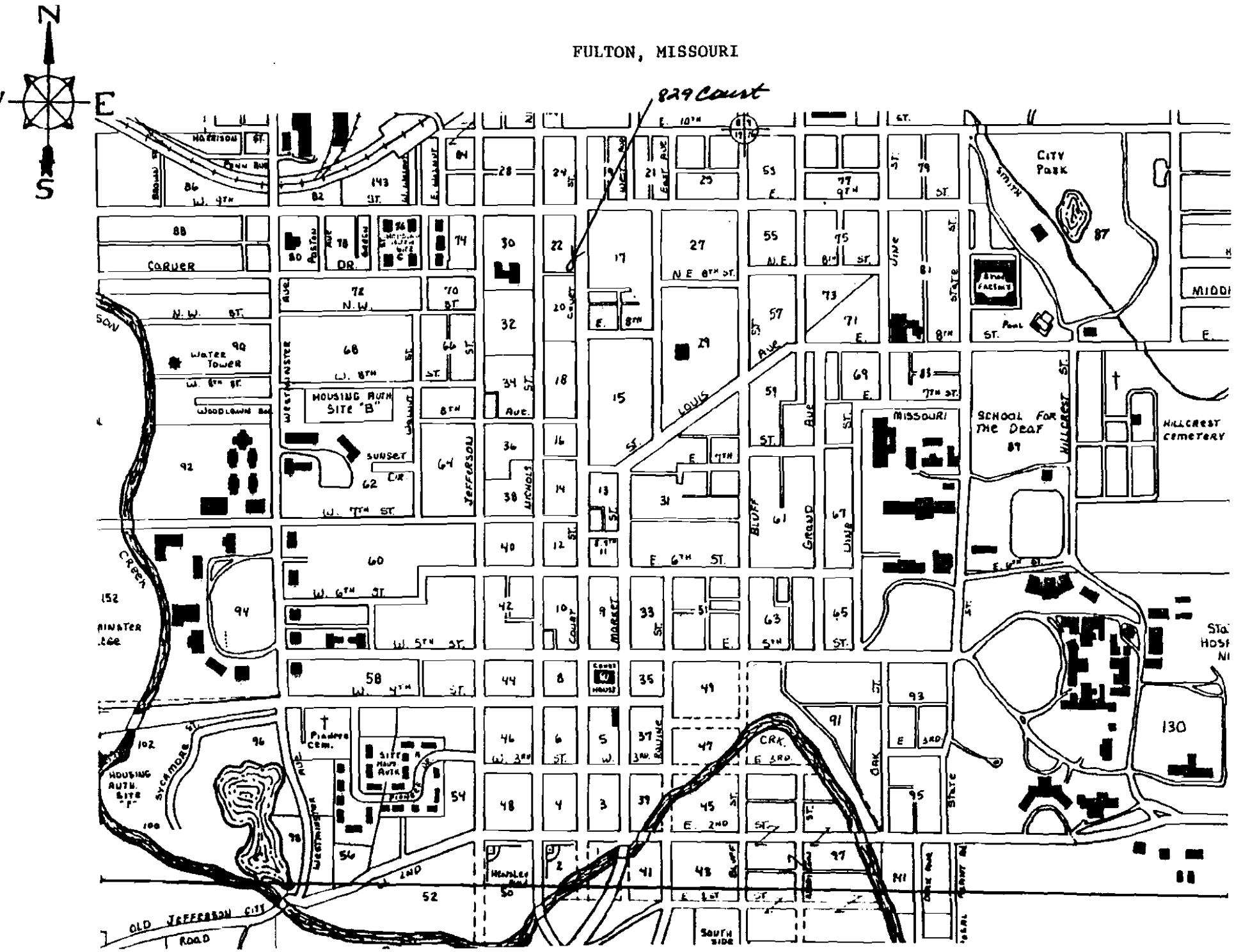

829 Court/2

#42. Hipped dormers; box cornice with pedimented gable ends has large modillion brackets; portico with bellcast gabled roof also has modillion brackets as well as heavy wooden pillars; 12/1 sash-type windows.

#43. (cont.)

H. Clay McGregor, John McGregor's son, who was also a tailor lived here with his wife, Goldie and his daughter Mildred, now Mrs. W.F. Mosena, who works at the State Hospital in Fulton.

This information needs to be verified and refined by checking the legal abstract. Mr. Phillips is a State Farm Insurance Agent, Mrs. Phillips runs "The Gallery" on 10 W. 5th.

John T. and Evelyn M. Jameson had two daughters, Eleanor and Annabel, a teacher at the School for the Deaf in 1907.

#45. (cont.)

Information from Frances Alexander

Fulton City Directory, 1907

Office of Historic Preservation, P.O. Box 176, Jefferson City, Missouri 65101

HISTORIC INVENTORY

1 No

2 County
Callaway

3 Location of Negatives
Fulton City Hall

4 Present Name(s)
Mrs. Boulware H. (Charlotte) Jameson home

5 Other Name(s)
John H. Jameson Home; John T. Jameson Home

6 Specific Location
830 Court Street

7 City or Town (If Rural, Township & Vicinity)
Fulton

8 Site Plan with North Arrow

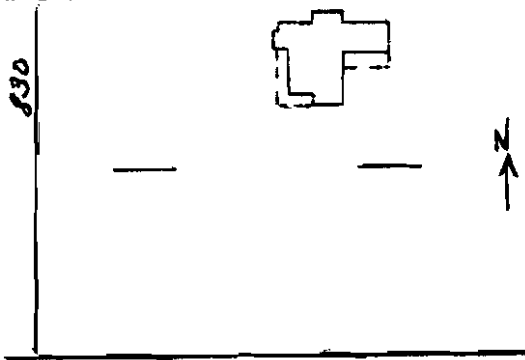

9 Coordinates
Lat
Long
UTM

10 Site ( ) Structure ( )
Building (X) Object ( )

11 On National Register? Yes ( ) No (X)

12 Is It Eligible? Yes (X) No ( )

13 Part of Estab Hist Dist.? Yes ( ) No (X)

14 District Potential? Yes (X) No ( )

15 Name of Established District

16 Thematic Category

17 Date(s) or Period
c.1868 (orig.);c.1880's addt'n

18 Style or Design
Queen Anne Revival

19 Architect or Engineer

20 Contractor or Builder

21 Original Use, if apparent
residence

22 Present Use
residence

23 Ownership Public ( ) Private (X)

24 Owner's Name & Address, if known
Mrs. Bouleware Jameson
830 Court Street

25 Open to Public? Yes ( ) No (X)

26 Local Contact Person or Organization

27 Other Surveys in Which Included

28 No. of Stories 2½

29 Basement? Yes (X) No ( )
partial

30 Foundation Material
stone

31 Wall Construction
frame

32 Roof Type & Material
(see #42)

33 No. of Bays
Front n/a Side n/a

34 Wall Treatment
(see #42)

35 Plan Shape irregular

36 Changes (Explain in #42) Addition (X) Altered ( ) Moved ( )

37 Condition
Interior very good
Exterior very good

38 Preservation Underway? Yes ( ) No (X)

39 Endangered? Yes ( ) No (X)
By What?

40 Visible from Public Road? Yes (X) No ( )

41 Distance from and Frontage on Road

42 Further Description of Important Features #32. Gabled and mansard, asbestos shingles #34. Clapboard; batten and board attic story. #36. Central heat has been added; a shed addition has been added to the rear. #42. The rear of the house is the original section and it faced S. The front section of the house was built c. 1870-80's. The house has a large wrap-around porch; 2 massive chimneys in the front section and a small chimney in original NE section of house. (See cont. page).



43 History and Significance Charlotte Jameson (b. 1892) is originally from Jefferson, South Carolina. She went to Chikora Girls School (which recently merged with Queen's College) and was taught music by Henry Bellamann's wife. Henry Bellamann, the head of the music department recommended that Mrs. Jameson come to teach voice at William Woods College. She came in 1913; met Boulware Jameson, the son of one of the college's board members . . . (see cont. page)

44 Description of Environment and Outbuildings Large, well landscaped lot; the old Hereford house, which once stood N of this home was originally the servants' quarters for this house.

45 Sources of Information Callaway County History, 1884.
Interview with Charlotte Jameson - 7/5/78, John Jameson - 7/78
Kingdom Daily News, September 22, 1971
Fulton Sun Gazette, March 11, 1971 (See cont. page).

46 Prepared by
P. Strawn

47 Organization
Fulton Survey

48 Date
7/5/78

49 Revision Date(s)

FULTON, MISSOURI

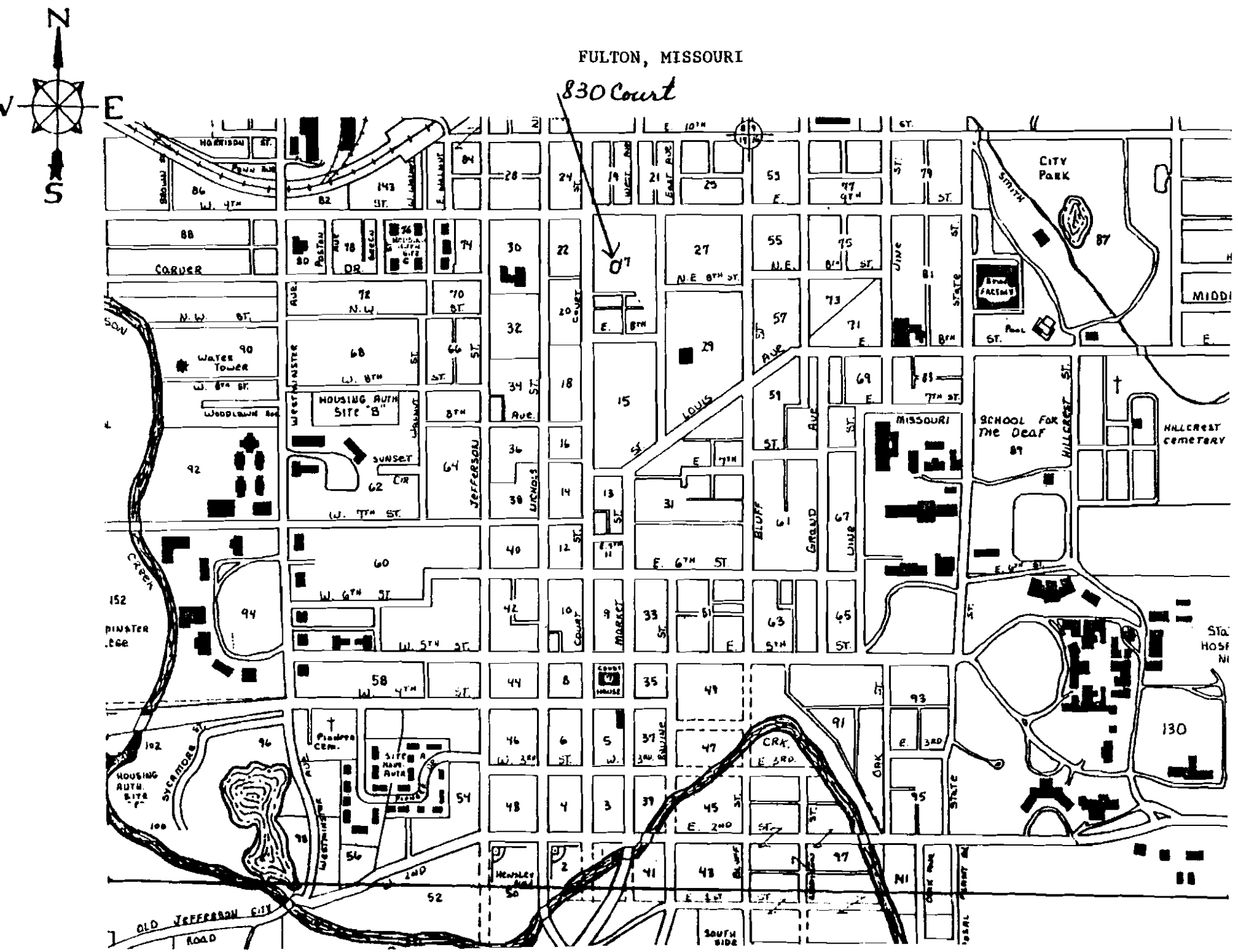

#42. (cont.)

It has an oriel window with cornice brackets facing W; hooded dormers face W & S. A transom and sidelights surround the front door. The original entrance also has transom and sidelights.

The fireplace in the parlor was painted by an itinerant painter in a primitive style; it includes some floral designs and a landscape; the woodwork has been stained to look like burled walnut; there is a fireplace in every room. The central hallway has a large winding staircase.

#43. (cont.)

and married him in 1915. Mrs. Jameson, a dramatic coloratura or lyric soprano, has sung with the St. Louis Symphony and the Chicago Symphony. She taught at William Woods about 2 years, c. 1913-1915, during which time she organized the Glee Club. She took a few years off to have a family, and then returned to teaching for about 10 years.

John T. Jameson,(?) Boulware Jameson's grandfather, built the front portion of the house c. 1870-80's. The Jameson family ran a livery stable which was located where the tennis court is now situated (behind John Jameson's home next door; John Jameson is the son of Boulware and Charlotte). Boulware and Charlotte bought the house in the late 1920's.

The Jameson family settled in Callaway County in 1820. The Jameson farm was located where the Kleewood addition is now located. The family cemetery still exists on Business 54, just N of Rt. Z.

John H. Jameson bought the land for this house on Aug. 28, 1868 (Bk Y,p.421). He and his wife Mary probably built the original part of the house around that time. John H. and Mary Jameson had 4 children: John T., Elizabeth, Sallie and Melinda.

John T. Jameson, who was in the transfer business, was married to Evelyn M. and in 1907 they lived here with their children Eleanor and Annabel, who was a teacher at the School for the Deaf. W. Ed Jameson, their son, lived next door at 826 Court in 1907. Mary Jameson, John H.'s widow also lived here at that time.

#45. Contact Mr. and Mrs. John Jameson, 826 Court, for further information.
Callaway County History, 1884.
Legal Abstract for 834 Court

Photographic Information - Roll 2, #19, view to the E (see first page for photo)
Photographer: P. Strawn, 4/78

Photographic Information - Roll 37, #20, view to the N
Photographer: P. Strawn, 4/6/79



Office of Historic Preservation, P.O. Box 176, Jefferson City, Missouri 65101

HISTORIC INVENTORY

1 No.

2 County: Callaway

3 Location of Negatives: Fulton City Hall

4 Present Name(s)

5 Other Name(s)

6 Specific Location: 832 Court

7 City or Town: Fulton — If Rural, Township & Vicinity

8 Site Plan with North Arrow

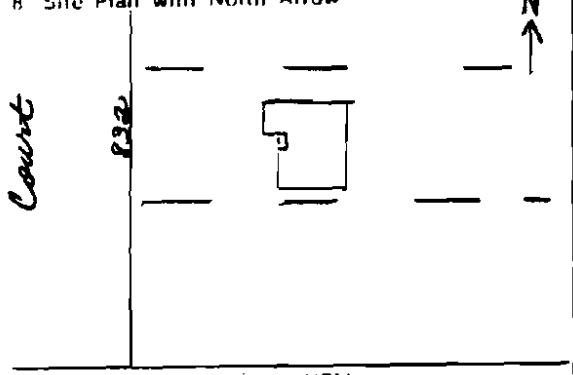

9 Coordinates: Lat / Long — UTM

10 Site [ ] Structure [ ] Building [X] Object [ ]

11 On National Register? Yes [ ] No [X]

12. Is It Eligible? Yes [X] No [ ]

13 Part of Estab Hist Dist? Yes [ ] No [X]

14. District Potent'l? Yes [X] No [ ]

15 Name of Established District

16. Thematic Category

17 Date(s) or Period: probably 20-30 years old

18 Style or Design

19. Architect or Engineer

20. Contractor or Builder

21. Original Use, if apparent: residence

22. Present Use: residence

23. Ownership: Public [ ] Private [X]

24. Owner's Name & Address, if known

25. Open to Public? Yes [ ] No [X]

26. Local Contact Person or Organization

27. Other Surveys in Which Included

28. No. of Stories: 1

29. Basement? Yes [ ] No [X]

30. Foundation Material: concrete

31. Wall Construction: frame

32. Roof Type & Material: gable/asbestos shingle

33. No. of Bays: Front 4 Side 3

34. Wall Treatment: asbestos cement shingle

35. Plan Shape: L

36. Changes (Explain in #42): siding — Addition [ ] Altered [X] Moved [ ]

37. Condition: Interior ____ Exterior: fair

38. Preservation Underway? Yes [ ] No [X]

39. Endangered? Yes [X] No [ ] By What? neglect

40. Visible from Public Road? Yes [X] No [ ]

41. Distance from and Frontage on Road

2 County

4 Present Name(s)

5 Other Name(s)

42 Further Description of Important Features: #36. Siding altered; storm windows and doors #42. Chimney (S side); very plain lodging; 6/6 double-hung windows; front door-6 small paned windows; umbrage porch



43 History and Significance: The lot used to have a beautiful brick house on it; the people who inherited the house tore it down and built this small one-story structure. The older house was owned by F. Hereford. Stella Stephens, the 1936 Olympic champion, lived in the old house.

44 Description of Environment and Outbuildings: Situated between two large old homes (looks out of place)

45 Sources of Information: Various Court Street residents
Photographic Information: Roll 37, #16, view to the NE
Photographer: P. Strawn, 4/6/79

46. Prepared by: P. Strawn, J.Hautop

47 Organization: Fulton Survey

48. Date

49 Revision Date(s)

FULTON, MISSOURI

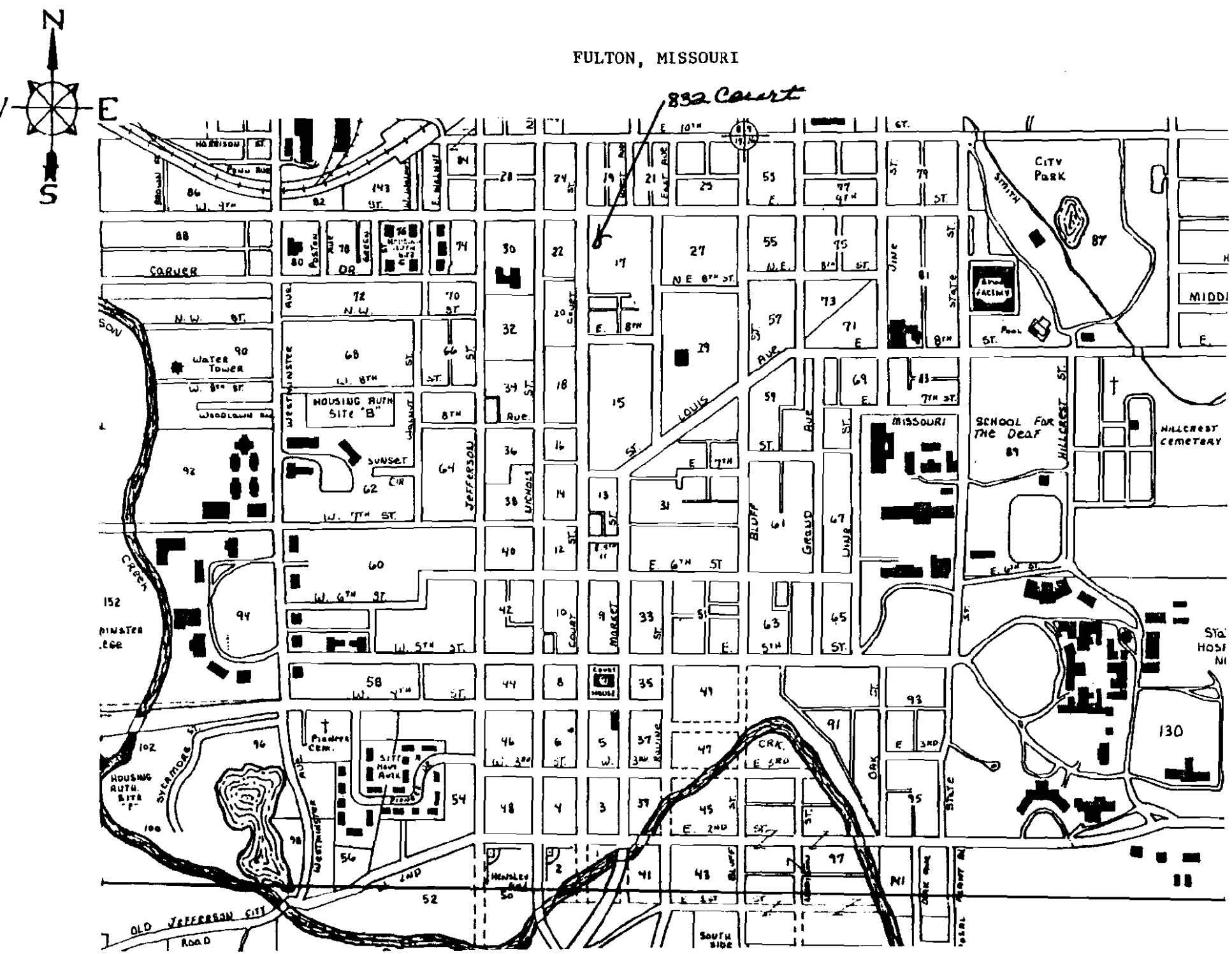



Mr. W. Ed Jameson

Mr. W. Ed Jameson
(#88, from Fulton Souvenir, c.1912, p. 6)

Office of Historic Preservation, P.O. Box 176, Jefferson City, Missouri 65101

HISTORIC INVENTORY

1 No

County
Callaway

3 Location of Negatives
Fulton City Hall

4 Present Name(s)
Browning-Debo Funeral Home

5 Other Name(s)

6 Specific Location
833 Court

7 City or Town — If Rural, Township & Vicinity
Fulton

8 Site Plan with North Arrow

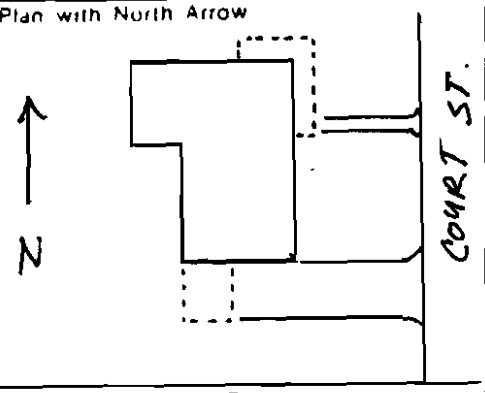

9 Coordinates — UTM
Lat
Long

Site ( ) Structure ( )
Building (X) Object ( )

11 On National Register? Yes ( ) No (X)

12. Is It Eligible? Yes ( ) No (X)

13 Part of Estab Hist Dist ? Yes ( ) No (X)

14. District Potent'l? Yes (X) No ( )

15 Name of Established District

16. Thematic Category

17 Date(s) or Period

18 Style or Design

19. Architect or Engineer

20. Contractor or Builder

21. Original Use, if apparent

22 Present Use
funeral home

23 Ownership — Public ( ) Private (X)

24. Owner's Name & Address, if known

25. Open to Public? Yes (X) No ( )

26. Local Contact Person or Organization

27 Other Surveys in Which Included

28. No. of Stories 1

29. Basement? Yes ( ) No (X)

30. Foundation Material
concrete ?

31. Wall Construction
brick

32. Roof Type & Material
gabled;asbestos shingle
flat; tar & gravel

33. No. of Bays
Front 4 Side 3

34. Wall Treatment
stretcher

35. Plan Shape L

36. Changes (Explain in #42) — Addition ( ) Altered ( ) Moved ( )

37. Condition
Interior
Exterior good

38. Preservation Underway? Yes ( ) No (X)

39. Endangered? By What? Yes ( ) No (X)

40. Visible from Public Road? Yes (X) No ( )

41. Distance from and Frontage on Road

42. Further Description of Important Features



43 History and Significance

44 Description of Environment and Outbuildings

45 Sources of Information
Photographic Information - Roll 28, #12, view to the W
Photographer: P. Strawn, 4/6/79

46. Prepared by
P. Strawn

47 Organization
Fulton Survey

48. Date
6/79

49 Revision Date(s)

FULTON, MISSOURI

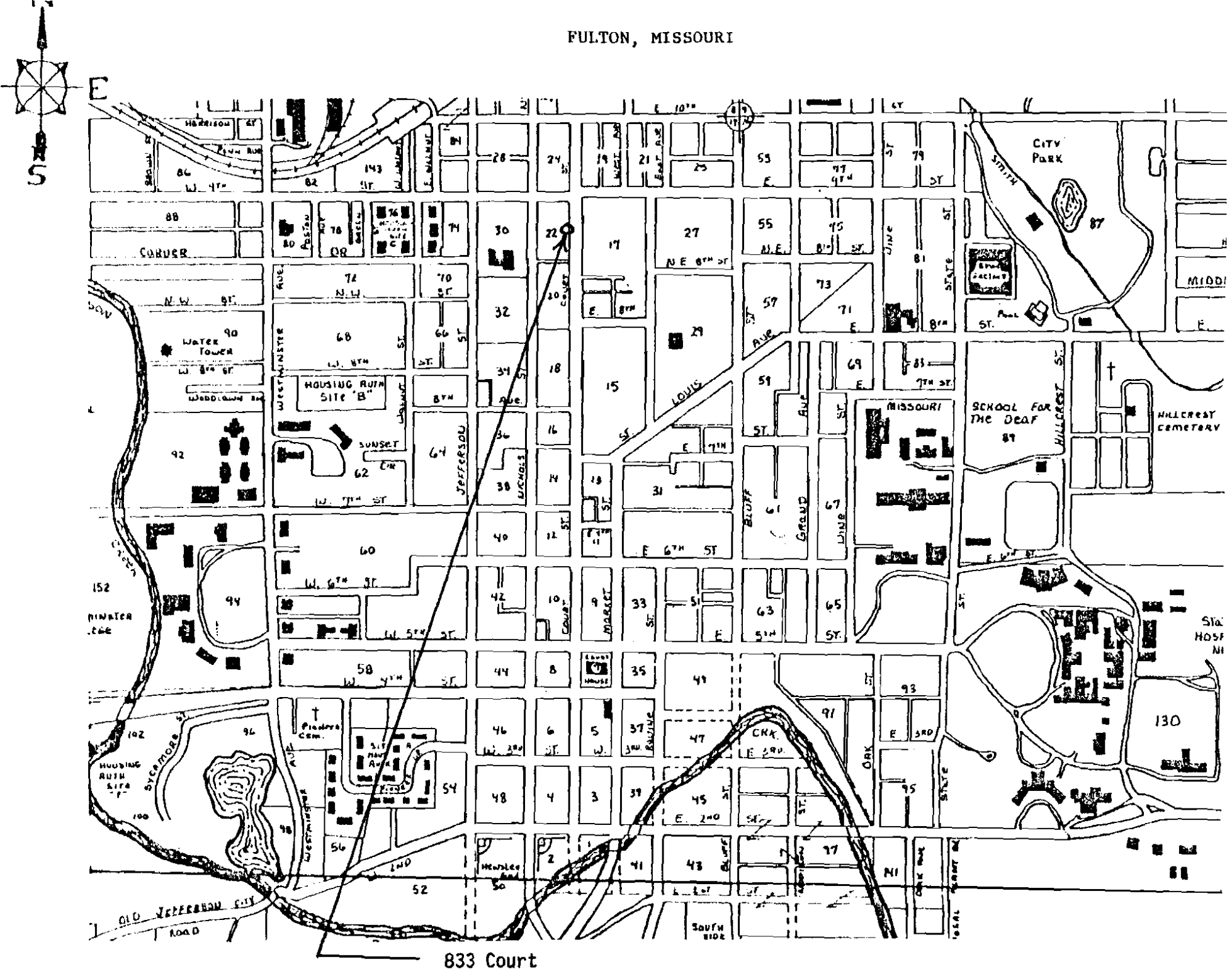

Office of Historic Preservation, P.O. Box 176, Jefferson City, Missouri 65101

HISTORIC INVENTORY

1 No

2 County: Callaway

3 Location of Negatives: Fulton City Hall

4 Present Name(s): Mr. and Mrs. Ovid Bell, Jr.

5 Other Name(s): Mr. and Mrs. Thomas Van Sant; Dr. Martin Yates residence

6 Specific Location: 834 Court

7 City or Town: Fulton — If Rural, Township & Vicinity

8 Site Plan with North Arrow

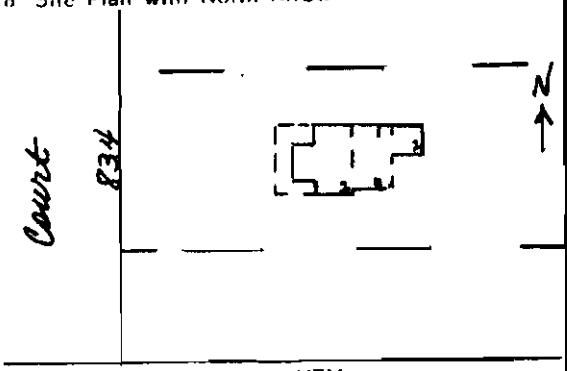

9 Coordinates: UTM — Lat — Long

10 Site ( ) Structure ( ) Building (X) Object ( )

11 On National Register? Yes ( ) No (X)

12 Is It Eligible? Yes (X) No ( )

13 Part of Estab Hist Dist? Yes ( ) No (X)

14 District Potent'l? Yes (X) No ( )

15 Name of Established District

16 Thematic Category

17 Date(s) or Period: c. 1880-81

18 Style or Design: Italianate

19 Architect or Engineer: M. Fred Bell

20 Contractor or Builder: Dr. Martin Yates

21 Original Use, if apparent: residence

22 Present Use: residence

23 Ownership: Public ( ) Private (X)

24 Owner's Name & Address, if known: Mr. and Mrs. Ovid Bell, Jr. 834 Court

25 Open to Public? Yes ( ) No (X)

26 Local Contact Person or Organization

27 Other Surveys in Which Included

28 No. of Stories: 2

29 Basement? 1-room (fruit cellar) Yes (X) No ( )

30 Foundation Material: stone

31 Wall Construction: brick

32 Roof Type & Material: see #42 below

33 No. of Bays: Front n/a Side n/a

34 Wall Treatment: painted stretcher bond

35 Plan Shape: irregular

36 Changes (Explain in #42): Addition (X) Altered (X) Moved ( )

37 Condition: Interior very good; Exterior very good

38 Preservation Underway? Yes ( ) No (X)

39 Endangered? By What? Yes ( ) No (X)

40 Visible from Public Road? Yes (X) No ( )

41 Distance from and Frontage on Road

42 Further Description of Important Features: The house has a rear 1½-story kitchen at the NE corner of the house with maid quarters above that was originally separate from the main part of the house, but was joined to the rest of the house sometime after 1930, if the Sanborn map of 1930 is accurate. (The Bells believe that it may have been joined to the house at an earlier date.) Closed spiral staircase to the maid's quarters was removed by the Bells; . . . (see cont. page.)


(A)

43 History and Significance: According to the legal abstract for this property, the lot for this house was sold on April 28, 1880 by John H. and Mary Jameson to Martin Yates for $600. (Bk. 12,p.421). M. Fred Bell indicated in his Pleasant Homes and How to Make Them, of 1884 that he had designed a residence for Martin Yates, Physician, Fulton, Mo.

(See continuation page.)

44 Description of Environment and Outbuildings: There used to be a barn in the backyard, where Dr. Yates kept his horse. The Bells tore this down when they bought the house.

45 Sources of Information: Photographic Information - Roll 37, #18, view to the E (A)
Photographer: P. Strawn, 4/6/79 #17, view to the SE (B)
(See continuation page.) (see photo # 85)

46 Prepared by: P. Strawn

47 Organization: Fulton Survey

48 Date: 6/79

49 Revision Date(s)

2 County

4 Present Name(s)

5 Other Name(s)

FULTON, MISSOURI

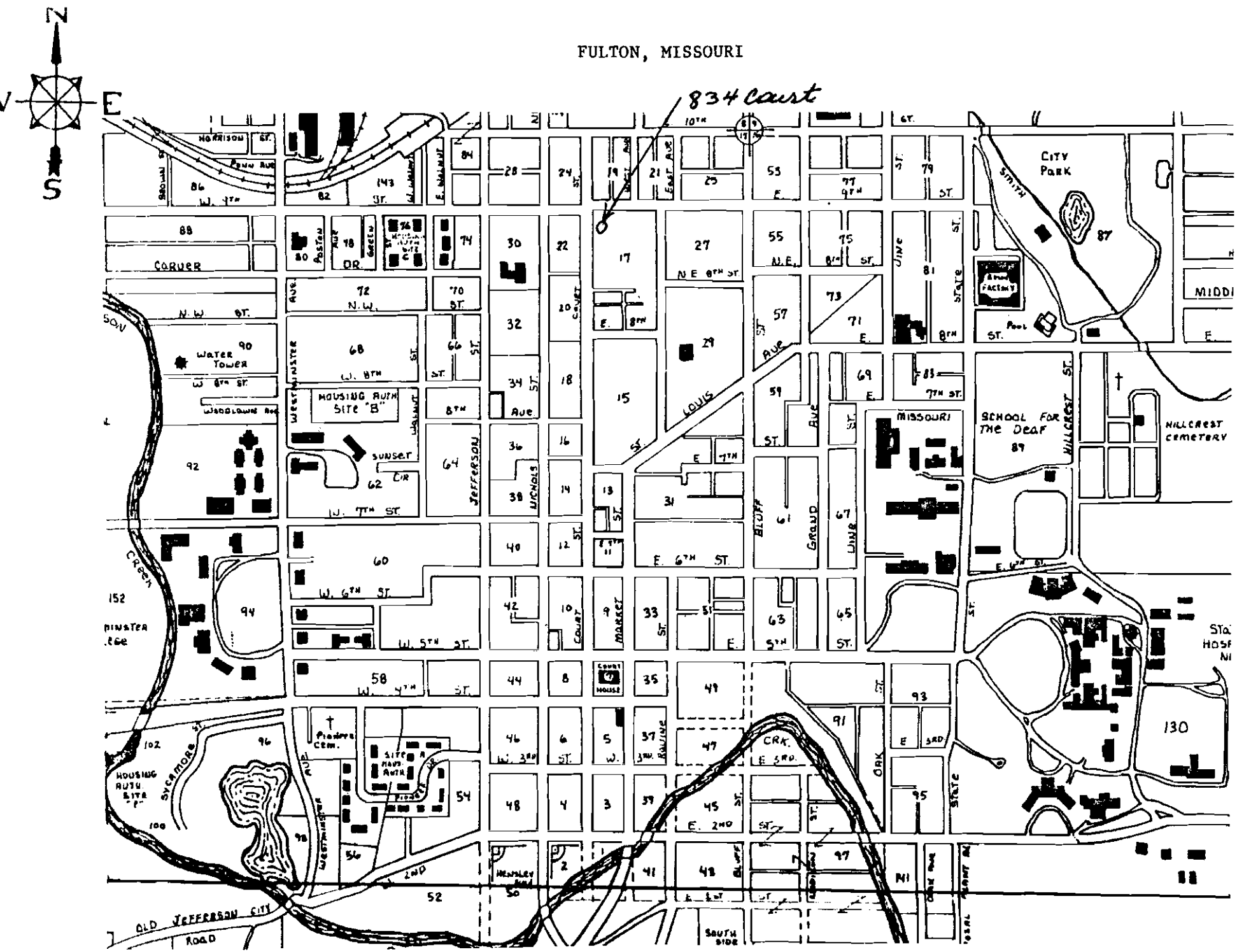

#36. (cont.)

there is no access to this room now. A family room was added to the SE corner of the house by the Bells in 1965. A bathroom was added where the original pantry was. A door was bricked-in where the N window in the kitchen is now. Wainscoting and a corner cabinet was added in the dining room by the Van Sants. The first kitchen in the main house was located where a bedroom is now on the S side of the first-floor; closets have been added in a number of places; all but one fireplace was closed-off by the Yates family (Judge John Yates used to say that the day the family got radiators and closed-off the fireplaces was the happiest day of his life-because he wouldn't have to chop and carry wood any longer). The house has continually been refurbished through the years with painting and rewallpapering. A transom light between the dining room and the hall to the kitchen was boarded-up when John Bell was a young child so he wouldn't break it when playing ball in the house.

#42. Stained glass window is located the right side of the W (primary) facade; stained glass transom light is located over main entrance; the house has a veranda with Tuscan columns and a pediment over the entrance to the porch in front of the doorway; round arch windows are located on attic story; segmental arch windows are located on the other two floors; the cornice is bracketed, has returns at the gable ends, and has a wide entablature board.

Interior: has fairly plain molding on the first-floor and Eastlake style molding on the second-floor with fern-like carvings in the corner pieces; there is a cast-iron fireplace mantle in the SW parlor which has a prominent keystone, and a gentle curvilinear design to it.

An interesting detail in the house is the names of Saxie and W.H. scratched on the N window of the dining room. These are the names of Saxie Grant, who used to live in the Old Grant House N of this house and Will Yates, according to Mrs.Ovid Bell, Jr.

#43. (cont.)

Ovid Bell, Jr., says that the foundation was laid (with a separate foundation for each room) and was allowed to settle for a year before the rest of the house was built.

Dr. Martin Yates was born in Callaway County on January 3, 1852; he was the son of John Yates, from Kentucky, who came to Callaway Co., in 1816. Martin went to Westminster College and William Jewell College and in 1873 began studying medicine under Dr. Scott. He then attended Bellevue Hospital Medical College of New York and graduated with honors from there in 1876. In January of 1877 he began practicing medicine in Fulton, and used to have an office in the front room of this house.

#43. (cont.)

On November 5, 1879 he married Jennie Harrison. They had four children: Martin, Jailey, John and Virginia.

Martin moved to New Mexico and struck oil. Jailey married W.B. Harris, who was a real estate agent, whose office was located at 508 Court. They had a daughter, Helen, who married a Mr. Lindley, from Jefferson City, and who now lives in California.

John became a probate judge; he had several children - Joel, a retired Air Force colonel, who lives in Washington, D.C.; Tyke, who works at Westminster College and lives in the old house on St. Eunice Road; and Virginia, who married Dr. Lionberger, and lives in Southbend, Indiana.

Virginia married Harry Reid, a farmer from the Williamsburg area, who moved back to Fulton around 1931, and worked in the hardware store (Judt-Harris Hardware store), formerly located at 523 Nichols. He and Virginia had two caughters: Betty, who is married to Sam Fleming, and who lives in the house at 824 Nichols and Harriet, who died some time ago of cancer.

Thomas H. Van Sant and his wife, bought the house from the Yates' heirs on May 14, 1937 (Bk.117,p.492). When the Van Sants lived here, Senator Harry Truman visited here several times, since he was a good friend of Tom Van Sant. Truman may have been a visitor in this house when he was President of the United States. (This information has not beenverified.)

On October 26, 1953, Thomas and Katherine Van Sant sold the property to Ovid and Martha N. Bell (Bk.151,p.564). Ovid Bell, Sr., moved here and lived with his son after his wife's death in June of 1965. (See 825 Court for more information on Ovid Bell, Sr.)

Ovid Bell, Jr. is the current owner of this house; he began working in his father's publishing company during the summers when he was in school and for two years after he graduated from college. He went into the Army in July 1941 and served during World War II until November 1945 when he returned to Fulton and continued to run the Ovid Bell Press, which he still runs today, with his son, John (who was born on April 2, 1953, the day his grandfather died.)

#45. (cont.)

B)



History of Callaway County, 1884, p. 744
Interviews: Ovid Bell, Jr., by P. Strawn,5/79
Martha Bell by P. Strawn, 4/11/79
Further information regarding the Yates family may be obtained from Tyke Yates and/or Betty Fleming.
Bell, M. Fred. Pleasant Homes and How to Make Them, 1884.



Dr. Martin Yates
(#85, from Yesterdays in Callaway Co., Mo., p. 48)

Office of Historic Preservation, P.O. Box 176, Jefferson City, Missouri 65101

HISTORIC INVENTORY

1 No.

2 County: Callaway

3 Location of Negatives: Fulton City Hall

4 Present Name(s): Robert Debo residence

5 Other Name(s): Rectory - St. Peter's Catholic Church

6 Specific Location: 835 Court

7 City or Town: Fulton — If Rural, Township & Vicinity

8 Site Plan with North Arrow

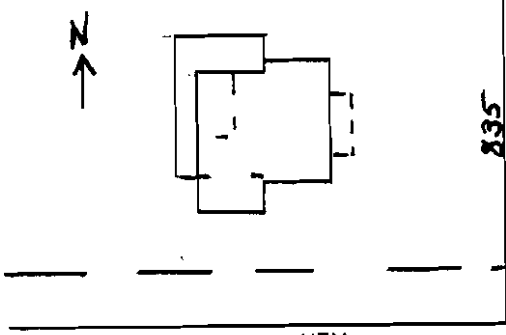

9 Coordinates: UTM
Lat
Long

10 Site [ ] Structure [ ]
Building [X] Object [ ]

11 On National Register? Yes [ ] No [X]

12 Is It Eligible? Yes [X] No [ ]

13 Part of Estab Hist Dist? Yes [ ] No [X]

14 District Potential? Yes [X] No [ ]

15 Name of Established District

16 Thematic Category

17 Date(s) or Period

18 Style or Design

19. Architect or Engineer

20. Contractor or Builder

21. Original Use, if apparent: residence

22. Present Use: residence

23. Ownership: Public [ ] Private [X]

24. Owner's Name & Address, if known

25. Open to Public? Yes [ ] No [X]

26. Local Contact Person or Organization

27. Other Surveys in Which Included

2. County

28. No. of Stories: 1½

29. Basement? Yes [X] No [ ]

30. Foundation Material: concrete/concrete block

31. Wall Construction: frame

32. Roof Type & Material: asbestos shingles

33. No. of Bays — Front: 3 Side: 2

4 Present Name(s)

34. Wall Treatment: asbestos cement shingle

35. Plan Shape: irregular

36. Changes (Explain in #42) Addition [X] Altered [ ] Moved [ ]

37. Condition — Interior: good; Exterior: good

38. Preservation Underway? Yes [ ] No [X]

39. Endangered? Yes [ ] No [X]
By What?

40. Visible from Public Road? Yes [X] No [ ]

41. Distance from and Frontage on Road

42. Further Description of Important Features: Center gable on E side; rest of roof irregular suggesting multiple additions on N side and perhaps back (perhaps A, original house); E porch enclosed with broken curved pediment; senter chimney; doorway on S side; two mailboxes; two door bells-possibly being used as a duplex.



5 Other Name(s)

43 History and Significance

44 Description of Environment and Outbuildings

Browning-Debo Funeral Home is next door; well-kept lawn and shrubs

45 Sources of Information

Photographic Information - Roll 37, #35, view to the W
Photographer: P. Strawn, 4/17/79

46. Prepared by: T. Van Dyke, P. Strawn

47. Organization: Fulton Survey

48. Date

49. Revision Date(s)

FULTON, MISSOURI

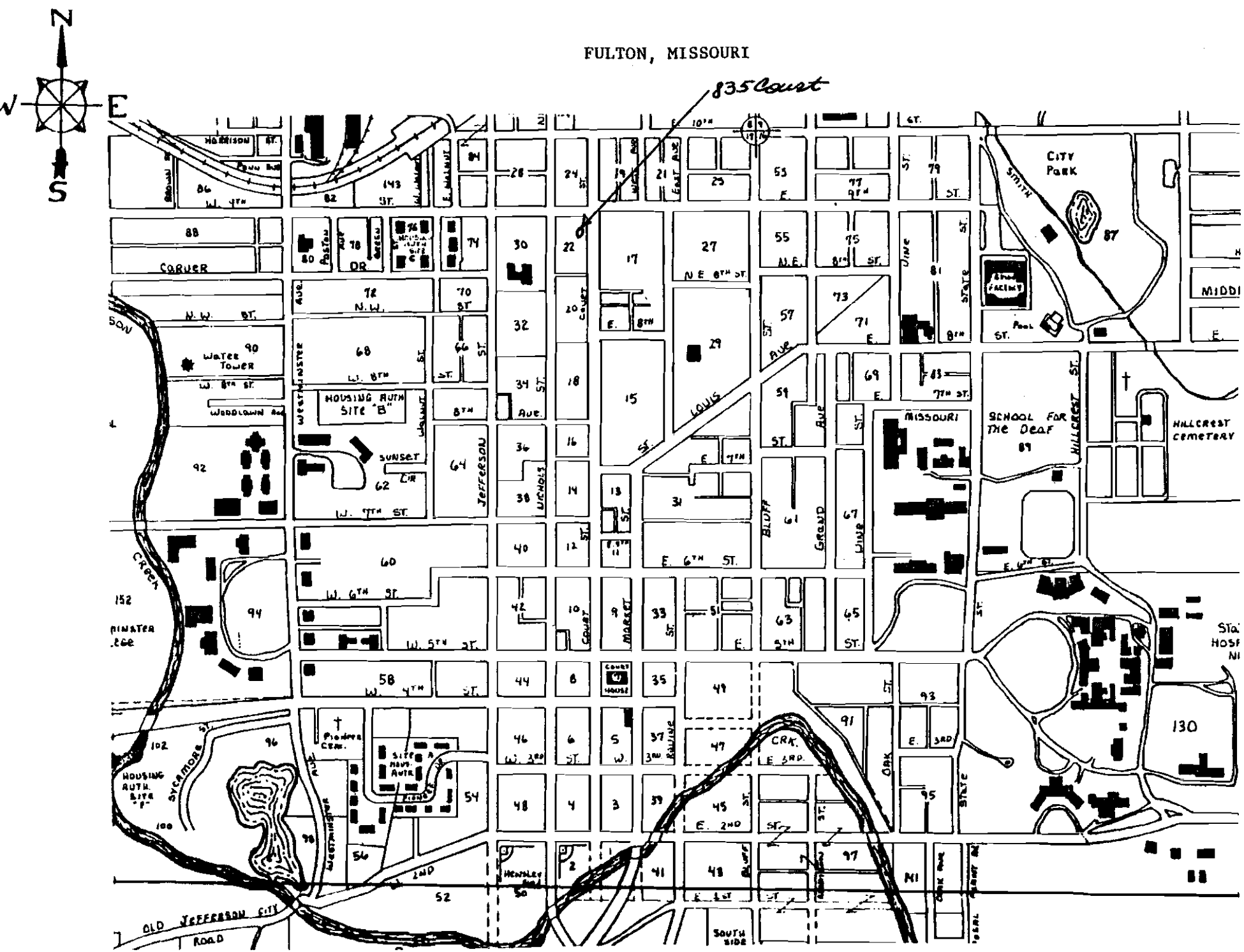

Office of Historic Preservation, P.O. Box 176, Jefferson City, Missouri 65101

HISTORIC INVENTORY

1 NO

2 County: Callaway

3 Location of Negatives: Fulton City Hall

4 Present Name(s): Mr. and Mrs. Robert W. Alexander Home

5 Other Name(s):

6 Specific Location: 838 Court

7 City or Town: Fulton — If Rural, Township & Vicinity

8 Site Plan with North Arrow

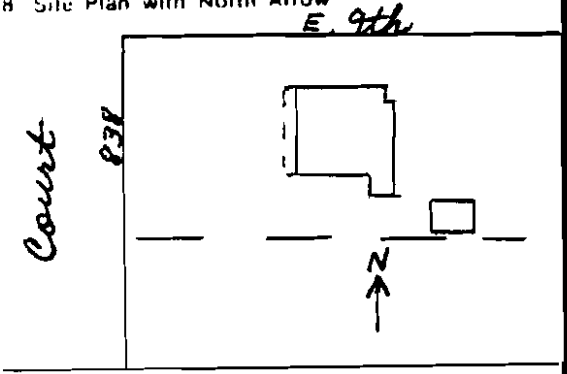

9 Coordinates: UTM
Lat
Long

10 Site [ ] Structure [ ]
Building [X] Object [ ]

11 On National Register? Yes [ ] No [X]

12. Is It Eligible? Yes [X] No [ ]

13 Part of Estab Hist Dist.? Yes [ ] No [X]

14. District Potent'l? Yes [X] No [ ]

15 Name of Established District

16. Thematic Category

17 Date(s) or Period: 1937

18 Style or Design: Late Colonial Revival

19. Architect or Engineer: Austin Welsh, Jefferson City, Mo.

20. Contractor or Builder: Mr. and Mrs. Robert W. Alexander

21. Original Use, if apparent: residence

22 Present Use: residence

23 Ownership: Public [ ] Private [X]

24. Owner's Name & Address, if known: Mr. R.W. Alexander, 838 Court

25. Open to Public? Yes [ ] No [X]

26. Local Contact Person or Organization

27 Other Surveys in Which Included

28. No. of Stories: 1½

29. Basement? Yes [X] No [ ]: partial ?

30. Foundation Material: probably concrete

31. Wall Construction: frame

32. Roof Type & Material: gable/asbestos shingle

33. No. of Bays: Front 3 Side 2

34. Wall Treatment: see #42 below

35. Plan Shape: see #42

36. Changes (Explain in #42): Addition [X] Altered [X] Moved [ ]

37. Condition: Interior very good; Exterior very good

38. Preservation Underway? Yes [ ] No [X]

39. Endangered? Yes [ ] No [X] By What?

40. Visible from Public Road? Yes [X] No [ ]

41. Distance from and Frontage on Road

2 County

4 Present Name(s)

5 Other Name(s)

42 Further Description of Important Features: #34. 8" clapboard-type siding #35. Originally rectangular #36. Aluminum siding on dormer windows; one-story addition on SE corner of house - enlargement of kitchen done in 1949 #42. Dormer windows; centrally located chimney; shutters



43 History and Significance: This house is not old enough for inclusion in the National Register; but it does reinforce the integrity of the Neighborhood.

Frances Berghauser, the daughter of Louis Berghauser, is a retired teacher from the Missouri School for the Deaf. She loved growing up in Fulton, she says, because she enjoyed the advantages of a small town where everyone knew everyone else, . . . (see continuation page)

44 Description of Environment and Outbuildings: This house sits on the SE corner lot at E. 9th and Court Streets. This was the site of the Old Grant House, which was razed in 1937. Roy Tucker had bought this house and removed the furnace, which he put in his house, according to Frances Alexander. (See continuation page.)

45 Sources of Information: Interview with Frances Alexander by P. Strawn - 5/11/79
Photographic Information - Roll 37, #19, view to the NE
Photographer: P. Strawn, 4/;7/79
Sanborn maps

46. Prepared by: P. Strawn

47. Organization: Fulton Survey

48. Date: 7/79

49. Revision Date(s)

FULTON, MISSOURI

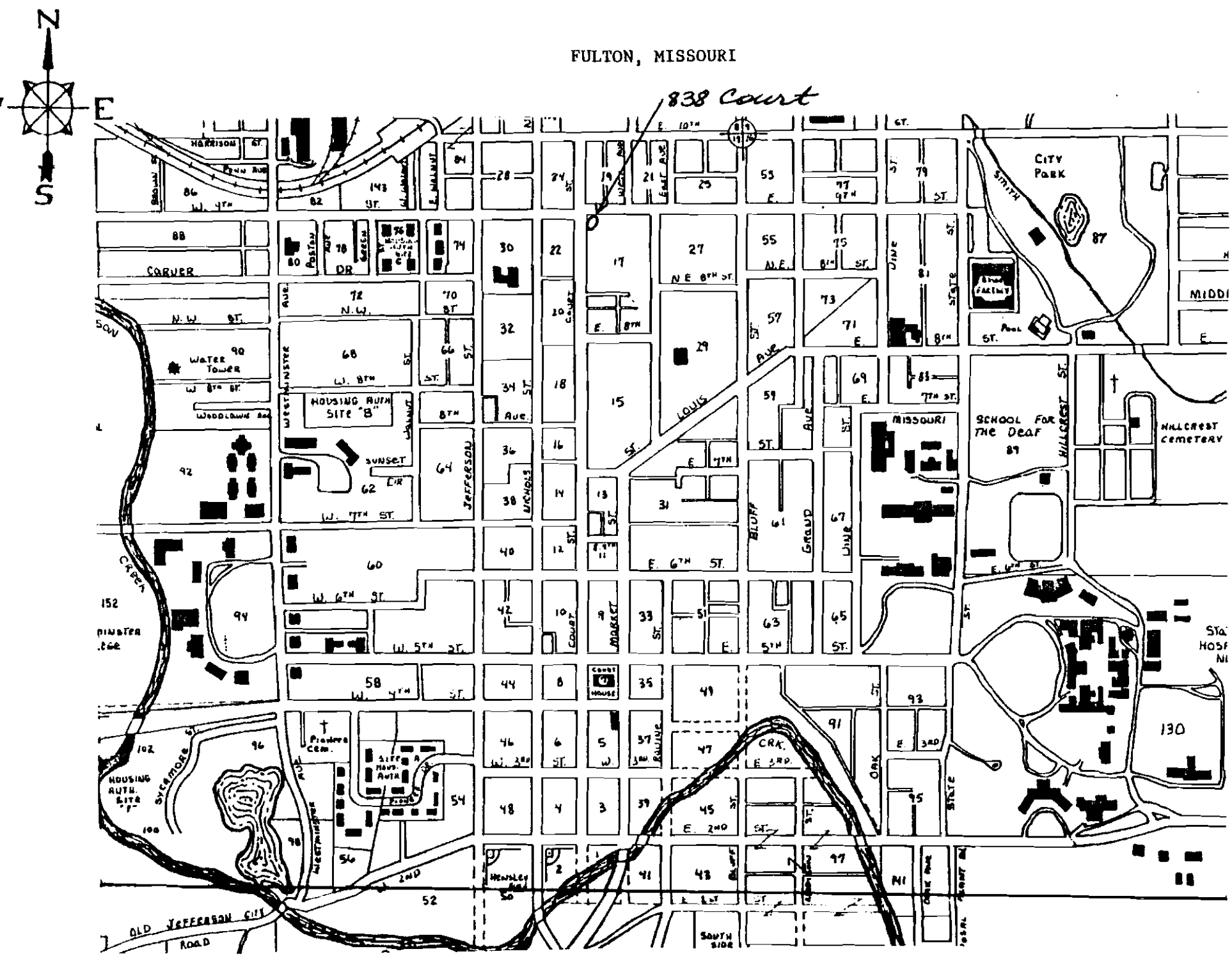

#43. (cont.)

and also had the advantages that come with being in a college town. She took speech lessons at William Woods College when she was a child. And later went to William Woods for two years. After that she attended the University of Pittsburg's Deaf Education Program for a year and a half. She then went to teach at the Iowa School for the Deaf in Council Bluffs, Iowa and after a year returned to Fulton in 1933, to marry Bob Alexander, who had been her beau since grade school

Bob Alexander was the son of Beulah Alexander and grew up at 819 Center. He just retired from his business, Alexander's Hardware, which grew out of Frances' grandfather's hardware company.

Bob and Frances had twin boys, Jack and Bob, who were born in 1948. Jack works in a hospital in Peoria, Illinois and Bob is presently in a graduate program in Deaf Education.

Office of Historic Preservation, P.O. Box 176, Jefferson City, Missouri 65101

HISTORIC INVENTORY

1 No.

2 County
Callaway

3 Location of Negatives
Fulton City Hall

4 Present Name(s)
D.P. Bartley House

5 Other Name(s)

6 Specific Location 839 Court

7 City or Town (If Rural, Township & Vicinity)
Fulton

8 Site Plan with North Arrow W. 9th

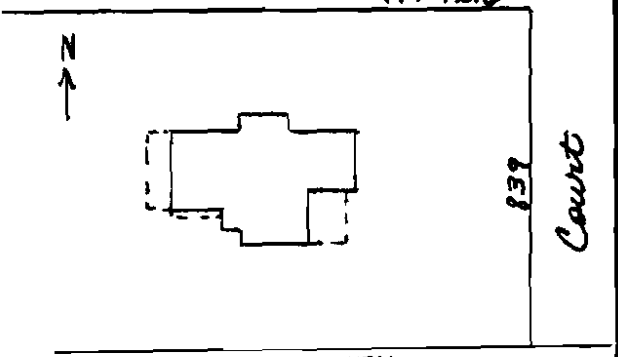

9 Coordinates UTM
Lat
Long

10 Site [ ] Structure [ ]
Building [X] Object [ ]

11 On National Register? Yes [ ] No [X]

12. Is It Eligible? Yes [X] No [ ]

13 Part of Estab Hist Dist.? Yes [ ] No [X]

14. District Potent'l? Yes [X] No [ ]

15 Name of Established District

16. Thematic Category

17 Date(s) or Period
c. 1900

18 Style or Design
Neoclassical Revival

19. Architect or Engineer

20. Contractor or Builder

21. Original Use, if apparent
residence

22. Present Use
residence - rental

23 Ownership Public [ ] Private [X]

24. Owner's Name & Address, if known
St. Alban's Episcopal Church

25. Open to Public? Yes [ ] No [X]

26. Local Contact Person or Organization

27. Other Surveys in Which Included

28. No. of Stories 2½

29. Basement? Yes [X] No [ ]

30. Foundation Material
rock-faced ashlar

31. Wall Construction
frame

32. Roof Type & Material
see #42 below

33. No. of Bays Front n/a Side

34. Wall Treatment
aluminum siding

35. Plan Shape irregular

36. Changes (Explain in #42) Addition [X] Altered [X] Moved [ ]

37. Condition Interior
Exterior good-fair

38. Preservation Underway? Yes No [X]

39. Endangered? By What? Yes [ ] No [X]

40. Visible from Public Road? Yes [X] No [ ]

41. Distance from and Frontage on Road



42. Further Description of Important Features #32. Hipped,gabled; imbricated slate shingles, with decorative metal roof trim on ridgeline; asbestos shingles on roof of addition on SW corner of house #36. Siding altered; wrought iron porch railing and supports on front (E side) porch - it is missing on S side of porch; small addition with concrete foundation on SW corner of house; decorative hood bracketing over diagonally-faced windows on S facade . . . (see cont. page.)

43 History and Significance This house although not in very good condition at the present time has great potential for restoration; it is located on one of the best streets in Fulton and has not been altered so much as of yet that it cannot be restored.

(See continuation page.)

44 Description of Environment and Outbuildings

45 Sources of Information
Photographic Information - Roll 37, #34, view to the NW
Photographer: P. Strawn, 4/17/79
Information from various Fulton residents and 1907 Fulton City Directory.

46. Prepared by
P. Strawn

47. Organization
Fulton Survey

48. Date 49 Revision Date(s)

2. County

4 Present Name(s)

5 Other Name(s)

FULTON, MISSOURI

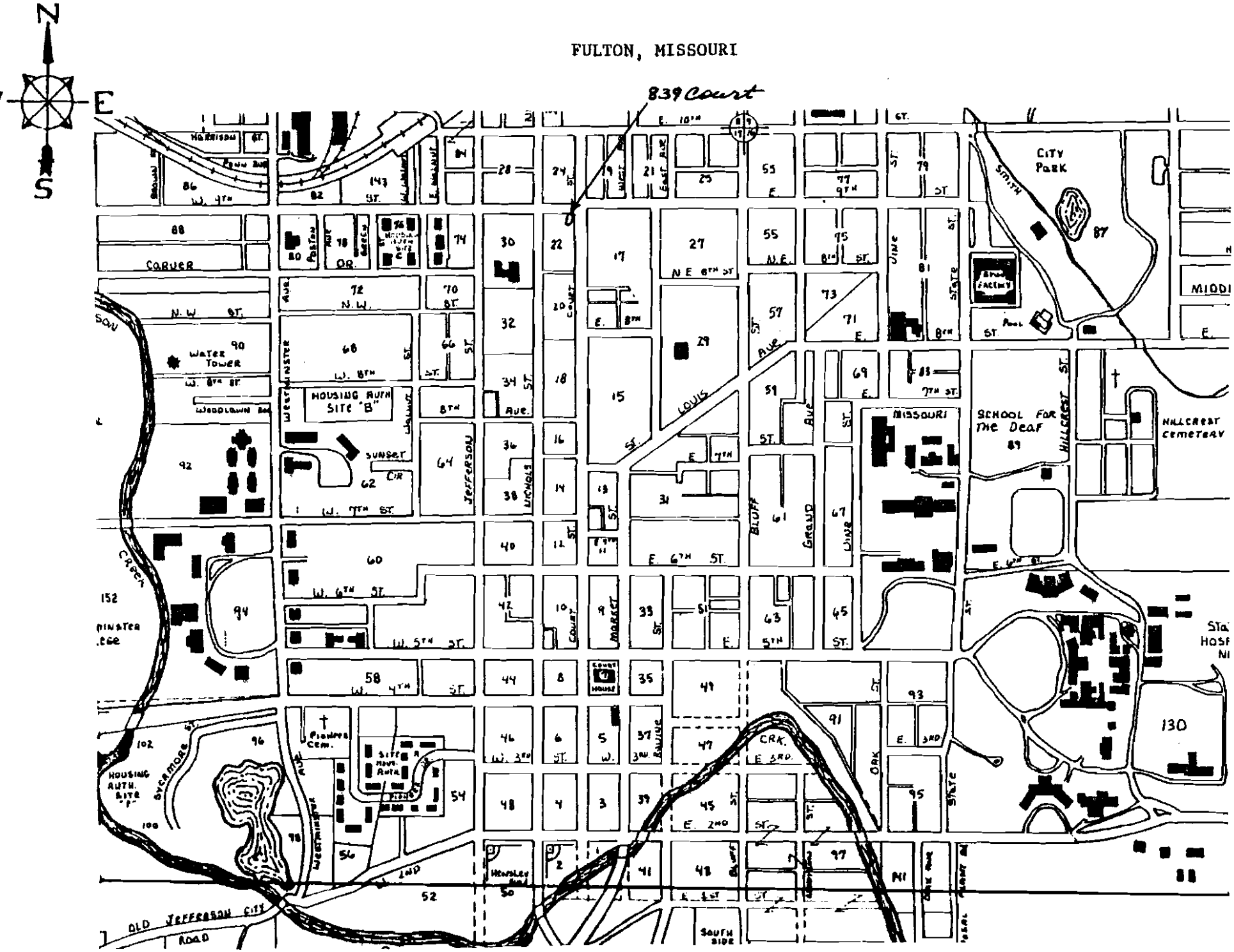

#36. (cont.)

have most likely been removed; chimney appears to be a replacement of the original chimney

#42. Stained glass transom window on E facade to the right (N side) of entrance, with oriel window that has a denticulated cornice located above it on the second-story; stained glass window on S side of entry hall; two stained glass transom windows on S side of house; the windows throughout the house are of varying sizes and shapes; column on second-story porch on E side is a Scamozzi column - Ionic without the fluting; one engaged Tuscan column can be seen on the N side of the front porch, first-floor.

#43. (cont.)

This house also has historical significance since it was the home of D.P. Bartley, who was mayor of Fulton from April 9, 1908 until April 12, 1910. He was an assistant cashier of the Callaway Bank in 1912. D.P. Bartley is said to have had this house built for his bride, Eva Bush, the daughter of W.D. Bush. In 1907 he was living here with Eva and his sons, J. Douglass and Donald "Trot" (Trotwood).

Eva's sisters, Ada and Ida moved here after their father died.

This house was used as the Episcopal Church and rectory before the new church was built behind it. It is now being used as rental property.

Office of Historic Preservation, P.O. Box 176, Jefferson City, Missouri 65101

HISTORIC INVENTORY

1 No.

2 County: Callaway

3 Location of Negatives: Fulton City Hall

4 Present Name(s): Maureen Carter Myers and Ruth Carter Williams residence

5 Other Name(s):

6 Specific Location: 900 Court
All of Lot 7, Blk. 3
New City Plat

7 City or Town: Fulton — 8 Rural, Township & Vicinity

8 Site Plan with North Arrow

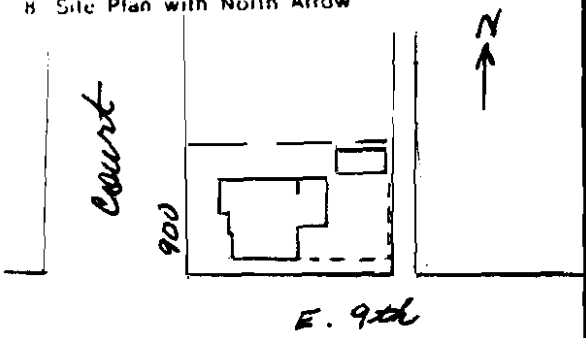

9 Coordinates: UTM
Lat
ng

10 Site ( ) Structure ( )
Building (X) Object ( )

11 On National Register? Yes ( ) No (X)

12. Is It Eligible? Yes (X) No ( )

13 Part of Estab Hist Dist? Yes ( ) No (X)

14. District Potent'l? Yes (X) No ( )

15 Name of Established District

16. Thematic Category

17 Date(s) or Period: c. 1870's

18 Style or Design

19. Architect or Engineer

20. Contractor or Builder: Christian Frank ?

21. Original Use, if apparent: residence

22 Present Use: residence

23 Ownership: Public ( ) Private (X)

24. Owner's Name & Address, if known
Mrs. Maureen Carter Myers
Mrs. Albert D. Williams/900 Court

25. Open to Public? Yes ( ) No (X)

26. Local Contact Person or Organization

27. Other Surveys in Which Included

28. No. of Stories: 1½

29. Basement? Yes ( ) No (X)

30. Foundation Material: stone

31. Wall Construction: see #42
brick, stone, frame

32. Roof Type & Material: see #42 below

33. No. of Bays: Front 5 Side 2+

34. Wall Treatment: see #42
painted brick

35. Plan Shape: irregular

36. Changes (Explain in #42): greatly — Addition (X) Altered (X) Moved ( )

37. Condition: Interior very good; Exterior very good

38. Preservation Underway? Yes ( ) No (X)

39. Endangered? By What? Yes ( ) No (X)

40. Visible from Public Road? Yes (X) No ( )

41. Distance from and Frontage on Road

2. County

4 Present Name(s)

5 Other Name(s)

42. Further Description of Important Features: #31. S wall and wall at SE corner of house on first-story are stone construction; the second-story and the N and W walls are brick construction; the rear addition (NE corner of house) is frame construction #34. Fulton common bond #36. Shutters added; porch altered; entrance surround is an addition; The exterior brick looked pitted underneath its paint; this was caused by putting stucco over the brick a number of years ago, and then removing it later. (see continuation page)



43 History and Significance: The original part of the house may have been built by Christian Frank, a stonemason, who built the Gilbert & Curd Tobacco Factory and other buildings in Fulton. On July 23, 1874 William F. and Mary Powell sold their lot to Christian Frank for $250 (Bk.4, p.451).

(See continuation page.)

44 Description of Environment and Outbuildings: Brick sidewalk to entrance; brick and wood fence encloses backyard in "Charleston, S.C.-fashion".

45 Sources of Information: Legal abstract for 900 Court
Interview with Mrs. Maureen Myers
Photographic Information - Roll 5, #24, view to the E
Photographer: P. Strawn, 5/8/78

46. Prepared by: P. Strawn

47. Organization: Fulton Survey

48. Date

49 Revision Date(s)

FULTON, MISSOURI

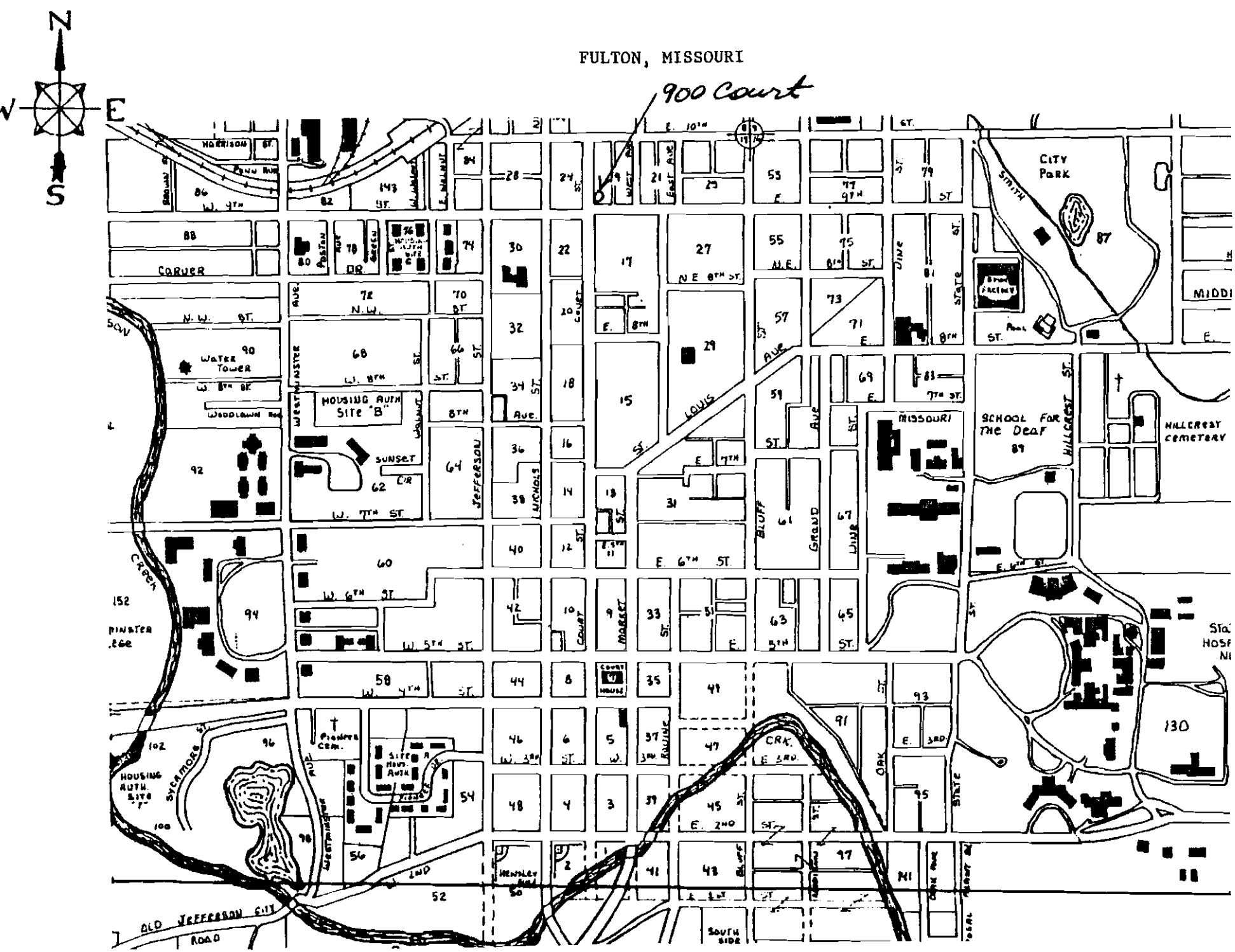

#36. (cont.)

The interior has been greatly altered; the bathrooms have been added or remodeled; the family room is an addition; all the rooms have been remodeled at one time or another; a bedroom and bath have been added upstairs.

#42. Round arch windows on secon -story gabled wing; tall, narrow segmental arch windows on first-story; four shed-type dormers with two sash-type 6/6 windows; curved pediment with dentils and fluted pilasters surround entrance; transom light over door

#43. (cont.)

Christian and Rosa (or Rose, or Rosie), his wife, owned this house until September 20, 1902, when they sold it to A.M. Jameson for $1700. (During this time quite a number of Deeds of Trust were filed for Christian Frank, and in a number of instances the beneficiary was Rosa. The total amount recorded in this abstract was $4127.15). Some of the loans may have been used to enlarge the house.

Further research needs to be done on Christian Frank. To date, members of the Frank family living in Fulton are not familiar with his relationshi to the family.

On September 20, 1902, Christian and Rosa sold the house to A.M. Jameson for $1700 (Bk.50,211).

The increased value of the property as well as the size of the Jameson family would indicate that the house was probably fairly large at this time. The 1907 Fulton City Directory indicates that A.M. Jameson, apparently not related to the John Jameson family, lived here with his wife, Betty, and their children, Mae, A. Melvin, Mary E., W. Kent, and Frances Jameson. According to Letha Hamilton, who used to live next door, Mary Jameson married Virgil Johnson who was an editor on the Sun-Gazette; they had a son, Junior Johnson. A.M. Jameson was a grocery store owner and also a circuit clerk for the County.

At one time according to Mrs. Hamilton, the parents of Henry Bellaman lived here, apparently renting the house; and George Bellaman was living here when he died.

A.M. Jameson died on June 6, 1920 and left his estate to his wife Bettie and their children: Mrs. Willis B. (May Jameson) Priestly, Allen M. Jameson, Jr., Mrs. Virgil (Mary Jameson) Johnson, Mrs. Lee S. (Frances Jameson)Crumbaugh, and W.K. Jameson. Bettie Jameson owned the house until November 3, 1926 when she sold it to Forest B. and Maureen C. Myers (Bk. 97,p.418). The later Forest Myers was one of the partners in Lain-Myers Drug Store. Mrs. Myers still owns the property and lives here with

#43. (cont.)

her sister, Ruth Williams; they are the daughters of Thomas Edward and Mamie Dorris Carter and lived in 907 Court when they were girls (see 907 Court). Maureen is as avid an interior decorator as Ruth is a gardener.

900 Court

Plan, 1st Floor
(not to scale)

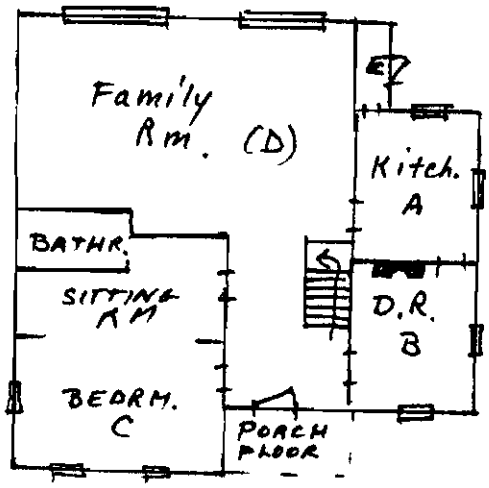

Rooms A + B – orig. rms., stone constr. on 1st Floor

Room C – brick – added later

Rooms D + E – added by Mrs. Myers

Office of Historic Preservation, P. O. Box 176, Jefferson City, Missouri 65102

HISTORIC INVENTORY

1 No.

County: Callaway

3 Location of Negatives: Fulton City Hall

4 Present Name(s): Allbritton residence

5 Other Name(s): Carr Residence

6 Specific Location: 901 Court
Lot 1 and E Part of Lot 2
Blk. 24, New City Plat

7 City or Town: Fulton — If Rural, Township & Vicinity

8 Site Plan with North Arrow

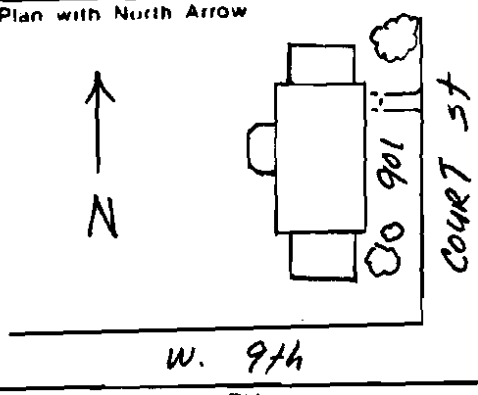

9 Coordinates: UTM
Lat
Long

Site ( ) Building (X) Structure ( ) Object ( )

11 On National Register? Yes ( ) No (X)	12. Is It Eligible? Yes (X) No ( )
13 Part of Estab Hist Dist ? Yes ( ) No (X)	14. District Potent'l? Yes (X) No ( )

15 Name of Established District

16. Thematic Category

17 Date(s) or Period: 1929-30

18 Style or Design: Neo-Federal

19. Architect or Engineer

20. Contractor or Builder: Horace Carr

21. Original Use, if apparent: residence

22. Present Use: residence

23 Ownership: Public ( ) Private (X)

24. Owner's Name & Address, if known
Mr. and Mrs. Marvin Allbritton
901 Court

25. Open to Public? Yes ( ) No (X)

26. Local Contact Person or Organization

27. Other Surveys in Which Included

28. No. of Stories: 2

29. Basement? Yes (X) No ( ): unfinished

30. Foundation Material: ashlar

31. Wall Construction: frame

32. Roof Type & Material: gabled/asb.shingle

33. No. of Bays: Front 4 Side n/a

34. Wall Treatment: clapboard

35. Plan Shape: rectangular

36. Changes (Explain in #42): Addition ( ) Altered (X) Moved ( )

37. Condition: Interior ____ Exterior: good

38. Preservation Underway? Yes ( ) No (X)

39. Endangered? Yes ( ) No (X) By What?

40. Visible from Public Road? Yes (X) No ( )

41. Distance from and Frontage on Road

42 Further Description of Important Features: #36. A new kitchen was added in 1978; the entrance hall has had new walls put in it as is the case in the living and dining rooms. This was done in 1972. #42. Aluminum screen door on front entrance; small arched portico at front entrance; side-lights flank front door; boxed cornice with returns on the gables; central chimney; shuttered windows; fan-shaped vents beneath the end gables topped by wooden arch and keystone; Doric pillars and pilasters on the portico. The basement has a coal entrance which is oval-shaped.



43 History and Significance: The Allbrittons have owned the house for seven years. They bought the house from Nancy Carr, whose husband Horace had built the house. Horace Carr was a building trades instructor at the Fulton high school and built a lot of houses in Fulton. Horace Linn Carr was the son of Charles E. and Mattie Lou Carr. He was a graduate of Westminster College. He taught industrial arts and was also, later, a building contractor.
(See continuation page.)

44 Description of Environment and Outbuildings: The house stands on the lot of an older house which burned 65-70 years ago. According to the Allbrittons, this house and the one behind it facing . Street, were partially built out of the salvaged lumber from the older house.
frame garage in the rear

45 Sources of Information: Interviews: Mr. & Mrs. D.Allbritton by Ann Jones - 5/3/79; Letha Carr Hamilton - 4/16/79
Photographic Information - Roll 5, #25, view to the NW
Photographer: P. Strawn, 5/8/78

46. Prepared by: P. Strawn

47 Organization: Fulton Survey

48. Date

49 Revision Date(s)

FULTON, MISSOURI

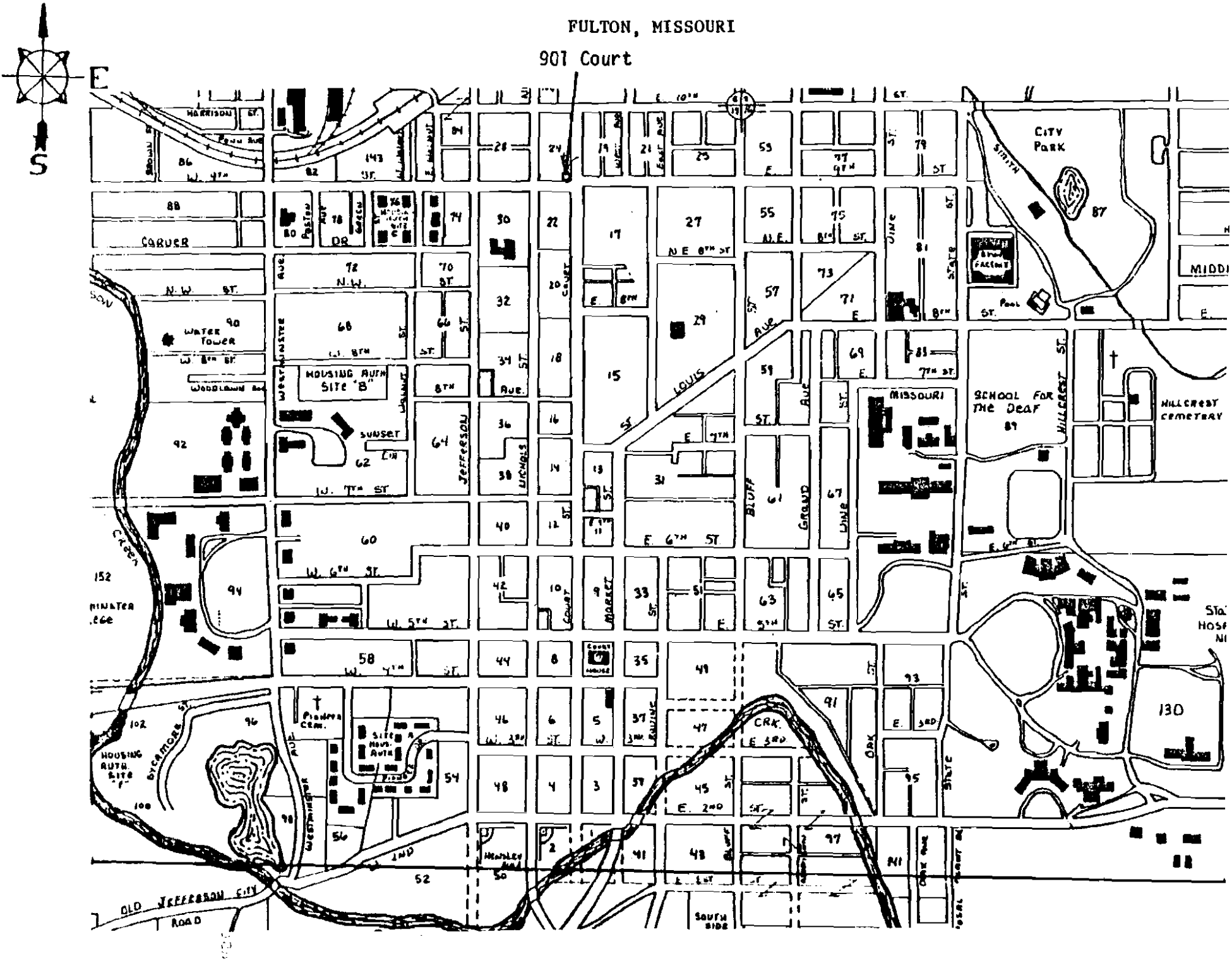

#43. (cont.)

He was a soldier in World War I, but was injured and honorably discharged. In 1928 he married Nancy Trompen, a math teacher at William Woods College who was from Chicago.

Office of Historic Preservation, P.O. Box 176, Jefferson City, Missouri 65101

HISTORIC INVENTORY

1 No.

2 County: Callaway

3 Location of Negatives: Fulton City Hall

4 Present Name(s): Donald Stimble House

5 Other Name(s): Carr Home

6 Specific Location: 902 Court

Lot 8, Blk. 19, New City Plat

7 City or Town: Fulton — If Rural, Township & Vicinity

8 Site Plan with North Arrow

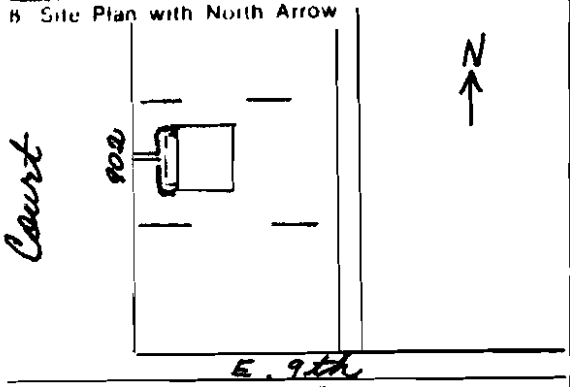

9 Coordinates: Lat / Long — UTM

10 Site [ ] Building [X] Structure [ ] Object [ ]

11 On National Register? Yes [ ] No [X]

12 Is It Eligible? Yes [X] No [ ]

13 Part of Estab Hist Dist? Yes [ ] No [X]

14 District Potent'l? Yes [X] No [ ]

15 Name of Established District

16 Thematic Category

17 Date(s) or Period: c. 1910

18 Style or Design

19 Architect or Engineer

20 Contractor or Builder: Charles E. Carr

21 Original Use, if apparent: residence

22 Present Use: residence

23 Ownership: Public [ ] Private [X]

24 Owner's Name & Address, if known:
Mr. & Mrs. Donald Stimble
902 Court Street

25 Open to Public? Yes [ ] No [X]

26 Local Contact Person or Organization

27 Other Surveys in Which Included

28 No. of Stories: 2½

29 Basement? Yes [X] No [ ]

30 Foundation Material: molded concrete block

31 Wall Construction: frame

32 Roof Type & Material: hipped/asbestos shingle

33 No. of Bays: Front 3 Side 3

34 Wall Treatment: painted clapboard

35 Plan Shape: rectangular

36 Changes (Explain in #42): Addition [ ] Altered [X] Moved [ ]

37 Condition: Interior ____ Exterior: very good

38 Preservation Underway? Yes [ ] No [X]

39 Endangered? By What? Yes [ ] No [X]

40 Visible from Public Road? Yes [X] No [ ]

41 Distance from and Frontage on Road

2. County

4 Present Name(s)

5 Other Name(s)

42 Further Description of Important Features: #36. Aluminum storm windows

#42. Boxed cornice with wide entablature board; hipped dormer with two sash-type windows on facade; transom and sidelights at entrance-way; Tuscan columns support porch; simple balusters on porch railing; gabled central portion of porch used as decorative feature; molding on front door similar to houses on Bluff near Boffa's gas station.



43 History and Significance: Charles E. and Mattie (Martha) Lou (Williams) Carr lived here with their children, Letha and Horace L. Charles had this house built. He was a carpenter and a building contractor.

According to Letha Carr Hamilton,(now living at 805 Court), who was born on September 16, 1897, the family moved to Fulton from out in the country, . . . (see continuation page)

44 Description of Environment and Outbuildings

45 Sources of Information

Photographic Information - Roll 5, #23, view to the SE
Photographer: P. Strawn, 5/8/78
(See continuation page.)

46 Prepared by: P. Strawn

47 Organization: Fulton Survey

48 Date

49 Revision Date(s)

FULTON, MISSOURI

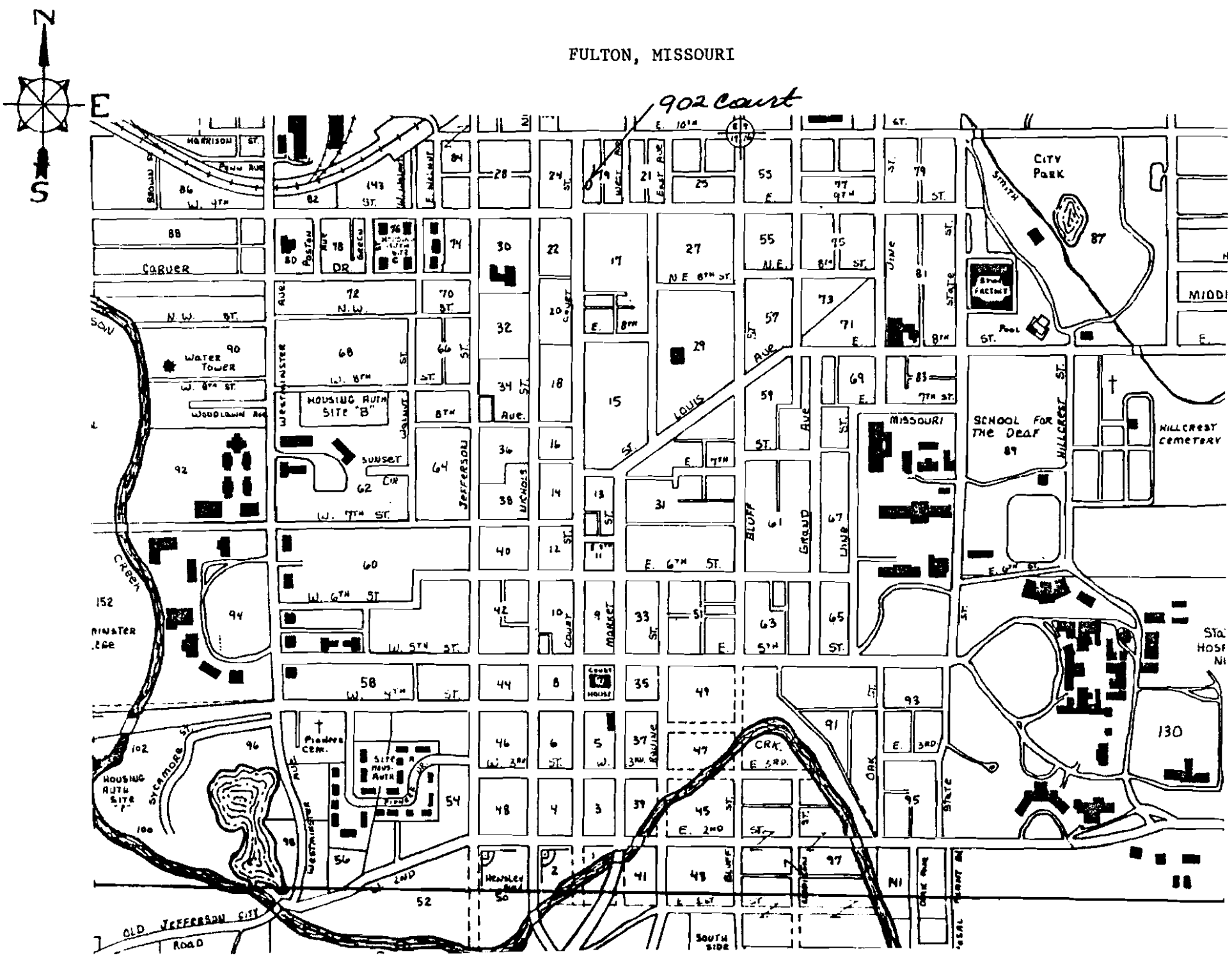

#43. (cont.)

in 1904. And her father bought this property, had the old house that was on it moved and built this house, which the family moved into on Thanksgiving Day of 1910. Mrs. Hamilton has fond memories of growing up in this house; she remembers the big elm tree that had been in the backyard and the treehouse that is had held; she says that the family always entered the house from the alley or E side of the house rather than the Court St. side; John Edward Sallee, Jr. and his sister, Ruth, were also raised in this house beginning c. 1912-13, after their parents died (John Edward and Ella Hitt Sallee). Henry Bellamann stayed here when he returned home after the death of his father, who, according to Letha Hamilton, was living at 900 Court at the time of his death.

Horace Linn Carr was also a building contractor, who had taught industrial arts; he was injured in WW-I and honorably discharged; in 1928 he married Nancy Trompen, a math teacher at William Woods College. Horace Carr built the house at 901 Court for his family. He died in 1952.

This house was sold in the early 1920's to Frank Douglas, a farmer from Boydsville, and a good friend of the Carr family. He later sold it to Mr. and Mrs. Herman Yake.

The current owners, the Stimbles, have owned the house about six years. They completely remodeled the interior which had been divided into apartments when they purchased it.

#45. (cont.)

Sanborn maps: 1917-1930

Interviews: Mrs. Stimble - 5/78
Mrs. Letha Carr Hamilton - 4/16/79

Office of Historic Preservation, P.O. Box 176, Jefferson City, Missouri 65101

HISTORIC INVENTORY

1 No

4 Present Name(s)
Mrs. Dean Allen residence

2 County
Callaway

5 Other Name(s)

3 Location of Negatives
Fulton City Hall

6 Specific Location 903 Court
Lot 3A, Blk. 24, New City Plat

7 City or Town (If Rural, Township & Vicinity)
Fulton

8 Site Plan with North Arrow

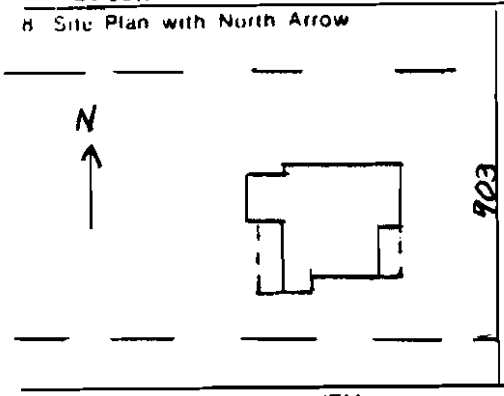

9 Coordinates UTM
Lat
Long

10 Site [ ] Structure [ ]
Building [X] Object [ ]

11 On National Register? Yes [ ] No [X]

12. Is It Eligible? Yes [X] No [ ]

13 Part of Estab Hist Dist.? Yes [ ] No [X]

14. District Potent'l? Yes [X] No [ ]

15 Name of Established District

16. Thematic Category

17 Date(s) or Period

18 Style or Design

19. Architect or Engineer

20. Contractor or Builder

21. Original Use, if apparent
residence

22. Present Use
residence

23 Ownership Public [ ] Private [X]

24. Owner's Name & Address, if known
Lela Evadyne Allen
620 Broadway, Jefferson City, Mo.

25. Open to Public? Yes [ ] No [X]

26. Local Contact Person or Organization

27. Other Surveys in Which Included

28. No. of Stories 1

29. Basement? Yes [X] No [ ]

30. Foundation Material
concrete block

31. Wall Construction
frame

32. Roof Type & Material
see #42 below

33. No. of Bays Front 2 Side n/a

34. Wall Treatment
asbestos cement shingle

35. Plan Shape rectangular

36. Changes (Explain in #42) Addition [ ] Altered [X] Moved [ ]

37. Condition Interior ____ Exterior good

38. Preservation Underway? Yes [ ] No [X]

39. Endangered? By What? Yes [ ] No [X]

40. Visible from Public Road? Yes [X] No [ ]

41. Distance from and Frontage on Road

42. Further Description of Important Features #32. T-shaped gable with back extension/asbestos shingles #36. Siding has been changed; aluminum storm windows; one room was converted to a family room; a bathroom has been remodeled #42. Shutter windows and front door; Tuscan pillars on the porch; boxed cornices



43 History and Significance The house requires further research. Mrs.Allen has owned this house about three years. Bruce Sabo, 23 Bartley Lane owned it previously; before that the Baysingers, H. Lawrence and Mrs. H.T. Brooks owned the house all since 1968. Prior to that the house had numerous owners as well, according to Letha Carr Hamilton-some of them include the Olson family, several Westminster professors and Will Hereford, a clerk who worked in Oscar Blacks Bookstore, the son of Frank Hereford, who lived in the old house at 832 Court.

44 Description of Environment and Outbuildings
Small frame garage behind

45 Sources of Information Mrs. Joe Sanchez - 4/11/79
Mrs. Letha Carr Hamilton - 4/16/79
Photographic Information - Roll 5, #26, view to the NW
Photographer: P. Strawn, 5/8/78

46. Prepared by
P. Strawn

47. Organization
Fulton Survey

48. Date 6/79

49 Revision Date(s)

2 County

4 Present Name(s)

5 Other Name(s)

FULTON, MISSOURI

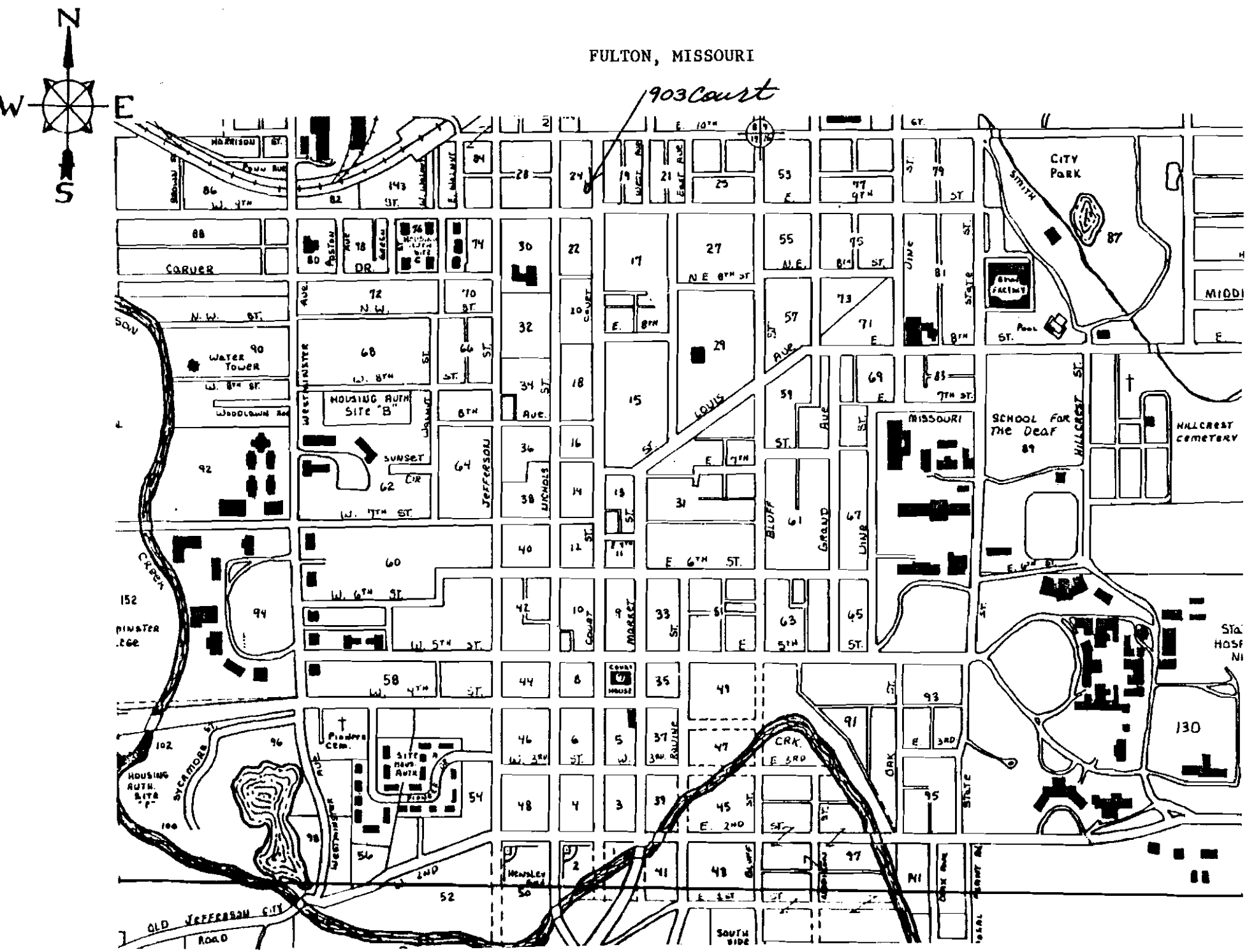

Office of Historic Preservation, P.O. Box 176, Jefferson City, Missouri 65101

HISTORIC INVENTORY

1 No.

4 Present Name(s)
Jack V. Jones residence

2 County
Callaway

5 Other Name(s)
Emma and Nancy Burt's Home

3 Location of Negatives
Fulton City Hall

6 Specific Location 906 Court
Lots 9 and 10, Blk. 19
New City Plat

7 City or Town — If Rural, Township & Vicinity
Fulton

8 Site Plan with North Arrow

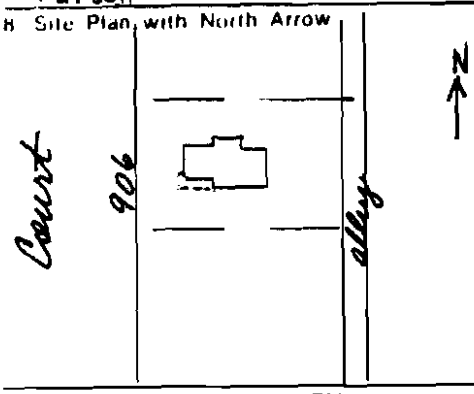

9 Coordinates — UTM
Lat
Long

Site ( ) Structure ( )
Building (X) Object ( )

11 On National Register? Yes ( ) No (X)

12. Is It Eligible? Yes (X) No ( )

13 Part of Estab Hist Dist? Yes ( ) No (X)

14. District Potential? Yes (X) No ( )

15 Name of Established District

16. Thematic Category

17 Date(s) or Period
c. 1877 (?)

18 Style or Design

19. Architect or Engineer

20. Contractor or Builder

21. Original Use, if apparent
residence

22 Present Use
residence

23 Ownership — Public ( ) Private (X)

24. Owner's Name & Address, if known
Courtland Apartments, Inc.
% Elizabeth Maughs

25. Open to Public? Yes ( ) No (X)

26. Local Contact Person or Organization

27. Other Surveys in Which Included

28. No. of Stories 2

29. Basement? Yes ( ) No (X)
crawlspace

30. Foundation Material
stone

31. Wall Construction
frame

32. Roof Type & Material
steep gable/asbestos

33. No. of Bays
Front n/a Side

34. Wall Treatment
painted clapboard

35. Plan Shape irregular

36. Changes (Explain in #42) Addition ( ) Altered (X) Moved ( )

37. Condition
Interior
Exterior good

38. Preservation Underway? Yes ( ) No (X)

39. Endangered? By What? Yes ( ) No (X)

40. Visible from Public Road? Yes (X) No ( )

41. Distance from and Frontage on Road

42 Further Description of Important Features #36. Probably concrete steps to porch #42. Boxed cornice with wide entablature; narrow corner pilasters; narrow Tuscan columns on porch; turned balusters on porch railing



43 History and Significance See attached information provided by Ann Jones, March 15, 1979 and letter to Miss Jones from Mrs. J.B. Everhart. (recvd. 4/6/79)

44 Description of Environment and Outbuildings

45 Sources of Information Sanborn maps: 1917, 1930
Photographic Information - Roll 5, #22, view to the E
Photographer: P. Strawn, 5/8/78

46. Prepared by
P. Strawn

47. Organization
Fulton Survey

48. Date 5/78

49 Revision Date(s)

2 County

4 Present Name(s)

5 Other Name(s)

FULTON, MISSOURI

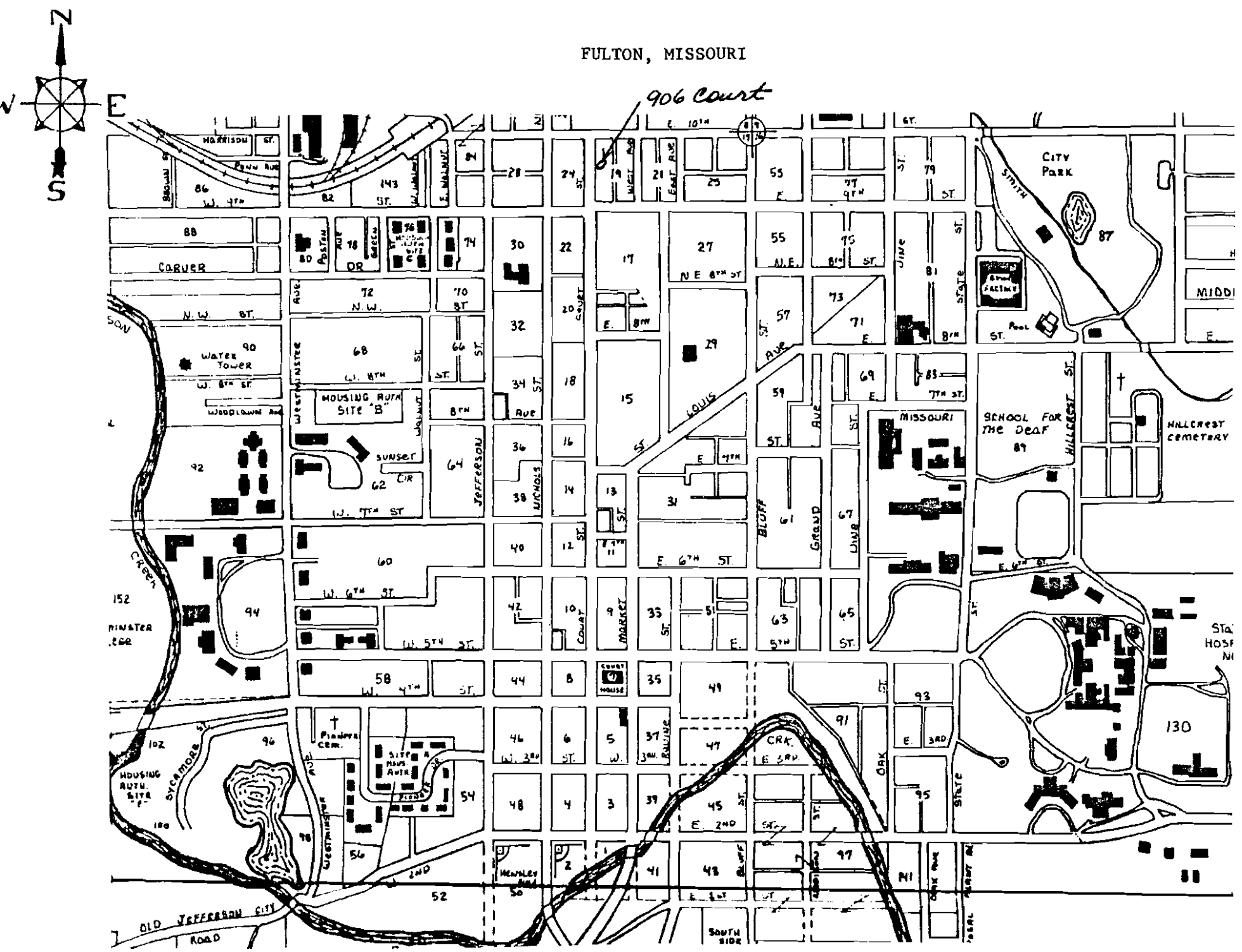

Historical and Architectural Survey
Fulton, Missouri

Address: 906 Court Street
Owner: Mrs. Curtiss Maughs
Date: March 15, 1979

Mrs. Curtiss Maughs, present owner of 906 Court Street and Courtland Apartments, Inc., bought the house from Dwight and Rosemae Langtry on February 28, 1943. According to the abstract ownership of the land may be traced from 1835 when it was granted to Irvine O. Hockaday by Patent, U.S.A. During that time, there were twenty-one transfers of title to the land. (A list of previous owners will be on a separate page.)

The builder of the house is unknown, however, it is possible that a Mrs. N. Emma Burt (Pace?) who acquired the land in 1884 built it or it may have been Mrs. Nancy W. Burt (1877). The architect or builder is unknown as is the exact date that it was erected.

There is no restoration work planned in the future but there was a lean-to kitchen added as well as another bath. The date of this addition is unknown but the kitchen was divided into two sections, one half being used as a study. This wall was removed in 1943 when the Maugh's bought the house. This might have once been used as a dining room also.

Many other changes have been made by the various owners through the years. Heating seemed to be a major problem as several changes were made before the present furnace was installed. At first, a coal-burning stove was used in each room with one grate. This was used only on first floor. In 1943 a centrally

located oil-burning stove was installed. Mrs. Maughs said that this stove was very pretty reminding her of an old-fashioned base-burner. This was fine and dandy until it exploded one day and covered all of the first floor furnishings and draperies with heavy black soot (fortunately no one was at home at the time). This was replaced by the present heating system which is a gas furnace enclosed in a section of one room and a gas heater in the fireplace. This solved the problem of the unsightly pipes that were used with the earlier stove. This was done in 1966. Metal vents, called registers, in the floors were installed so adequate heat from first floor could be utilized to heat the second floor.

The house was first heated with coal oil lamps. Electric lights were once used in the ceiling with chains to pull them on and off, however, at the present there are no overhead light fixtures, only electric outlets for lamps. The electric wiring was renewed (date unknown).

An outdoor well was used in the beginning and was piped into the house by the city system. It is thought, says Maughs, that there was a pump under what is now the Courtland Apartments. She says that one day, a girl who worked for them doing errands and odd jobs, was in the basement and she ran upstairs in hysterics screaming, "The floor's 'a heavin'!!". So that was most likely the well used for 906 Court's water supply. They filled that in with some substance and never had problems afterwards. She thinks that water was installed at the same time the lean-to kitchen was added.

The house has probably always been a (painted) white, frame house. Architecturally, Mrs. Maughs says, the house predated the "gingergread" era of the early 1900's. It is (and always has been) an example of an unpretentious cottage, adaptable for many years to the life style of various occupants states the owner. The first floor consists of a living room, dining, room, bedroom, bathroom, kitchen. Instead of a bedroom, the large room has been used as a music room (with baby grand piano), a library and a family room. The second floor has two bedrooms and one bath. There is no basement or utility room which is a disadvantage.

There are no known photographs that would show the house's original look and there are no blueprints. Mrs. Maughs does have all the abstracts.

The only special features about the house are the large rooms and high ceilings. The other features would be a sliding, metal clothes rack, from an old Fulton clothing store, installed to make a narrow closet usable. The first floor bath has an old tub with legs that sits off the floor and the underneath was painted by George Tutt when he resided there a few years ago.

Previous Owners 906 Court St.

	OWNERS OF LAND	DATE RECORDED	OCCUPATIONS
1.	Irvine O. Hockaday	12/24/1835	
2.	Geo. E.O. Hockaday	12/30/1838	
3.	Isaac N. Hockaday	5/29/1839	
4.	Daniel M. Tucker	5/3/1849	
5.	Edward Mack	2/21/1860	
6.	Thomas B. & Mary Nesbil	3/23/1867	
7.	Geo. T. Johnson	3/2/1869	
8.	Wm. Baker	3/2/1869	
9.	Wm. F. & Nancy Powell	9/2/1873	
10.	Wm. H. & Nancy F. Thomas	12/16/1874	
11.	John & Lizzie Erwin	3/28/1876	
12.	Mrs. Nancy W. Burt	4/16/1877	
13.	Mrs. N. Emma Burt (Pace?)	7/26/1884	
14.	Sarah Aurelia Wood	4/3/1918	Husband was Prof. E.L. Wood-County Supt. of Schools
15.	Mrs. E. S. Wood	12/30/1921	
16.	Adelaide Wood Brummel	6/5/1923	Husband was a dentist
17.	Emma Adcock	4/28/1925	
18.	John W. & Doris Suggett	4/25/1925	Banker?
19.	O. B. & Bell Suggett	1/10/1932	
20.	Dwight & Rosemae Langtry	11/9/1932	Dwight was a sign painter
21.	Courtland Apartments, Inc. Elizabeth L. Maughs, President W. Curtiss Maughs, Secretary	2/28/1943 to present	1943, E. Maughs was teacher of Home Economics at WWC; W.C. Maughs was attorney at law, Fulton, 1919-1960

A possible connection is Mrs. Joseph Burt Everhart who now resides at 1901 Sils Avenue, Louisville, Kentucky. Her son(?) or brother(?) used to play with Curtiss Maughs at that location (906 Court Street). A letter has been written to Mrs. Everhart.

COPY of letter from Mrs. J. B. Everhart
Received 6/6/79

Dear Ann,

Instead of filling in the questionnaire which you sent, I'll tell you what I know about the property in question.

My husband's grandfather was married to Fidelia Burt, a sister of Emma Burt Pace and Sarah Aurelia Burt Wood. I assume that they were daughters of Nancy W. Burt. Aunt Emma was a teacher at Synodical College and married Mr. Pace late in life. Before 1918, I know that my husband's family lived in the house at 906 Court Street, at the time that it was owned by Aunt Emma. Before or during 1918, my husband's father, mother and grandfather moved to a house on Nichols Street where they lived when his grandfather died.

I did not remember that the house was owned by an aunt. But I do know that William Burt Everhart's mother died when he was very young, and he was raised by his aunts. He and my husband were remembered in Aunt Emma's will.

Joseph Burt Everhart, only child of William Burt Everhart was born in August, 1901 and died in Louisville in February, 1942. (I am not sure that he was born in the house on Court St.)

A sister of Joe's grandfather, Wm. E. Everhart Sr., was married to Uncle Will Martin of Williamsburg. Through the Martin family, Joe was related to the Maughs family. I believe that Joe's father and Curtis Maugh's fathers were first cousins, so I understand that Joe and Curtiss could have played together as children.

When my family, the Pollards, moved on East Ave., right back of the Everharts, in 1911, our house was comparatively new. But the house on Court Street was old, so I feel that it was built well before 1900.

I'm sorry that I don't know more about the house.

Adelaide Wood was a good friend when I grew up. She was married to Dr. Harold Brummel and they moved to Salisbury, MO. She remarried after his death, a Mr. John McDaniel.

I hope that this will help you some.

Sincerely,

Helen Pollard Everhart

Office of Historic Preservation, P.O. Box 176, Jefferson City, Missouri 65101

HISTORIC INVENTORY

1 No

2 County
Callaway

3 Location of Negatives
Fulton City Hall

4 Present Name(s)
Mr. and Mrs. James E. Elliott

5 Other Name(s)
J.W. Cook home

6 Specific Location 907 Court
Lot 4, S Part of Lot 5, Blk. 24
New City Plat

7 City or Town If Rural, Township & Vicinity
Fulton

8 Site Plan with North Arrow

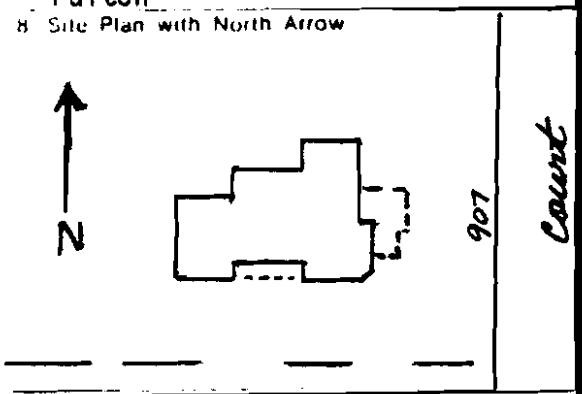

9 Coordinates UTM
Lat
Long

10 Site ( ) Structure ( )
Building (X) Object ( )

11 On National Register? Yes ( ) No (X)

12. Is It Eligible? Yes (X) No ( )

13 Part of Estab Hist Dist ? Yes ( ) No (X)

14. District Potent'l? Yes (X) No ( )

15 Name of Established District

16. Thematic Category

17 Date(s) or Period
c. 1906

18. Style or Design
Queen Anne Revival

19. Architect or Engineer
M.F. Bell ?

20. Contractor or Builder

21. Original Use, if apparent
residence

22. Present Use
residence

23 Ownership Public ( ) Private (X)

24. Owner's Name & Address, if known
Mr. and Mrs. James E. Elliott
907 Court

25. Open to Public? Yes ( ) No (X)

26. Local Contact Person or Organization

27. Other Surveys in Which Included

28. No. of Stories 2½

29. Basement? Yes (X) No ( )

30. Foundation Material
stone

31. Wall Construction
frame

32. Roof Type & Material cross gable/asbestos shingle

33. No. of Bays Front n/a Side n/a

34. Wall Treatment clapbrd. & imbricated shingle

35. Plan Shape irregular

36. Changes (Explain in #42) Addition ( ) Altered (X) Moved ( )

37. Condition
Interior
Exterior good

38. Preservation Underway? Yes ( ) No (X)

39. Endangered? By What? Yes ( ) No (X)

40. Visible from Public Road? Yes (X) No ( )

41. Distance from and Frontage on Road

42. Further Description of Important Features #36. Some of the capitals on the front porch have been changed; pipe railing; aluminum storm windows; #42. Ornate front porch with pediment, bracketed cornice with dentils, Ionic columns (paired beneath the pediment); leaded glass transom and sidelights around front door; several stained glass transom windows; rectilinear Palladian window in pediment on SE corner; oriel window on first floor at SE corner which has pointed . . . (see cont. page)



43 History and Significance This house was built for Mr. J.W. Cook, c. 1903-1906. J.W. Cook ran a hardware business that was established, c. 1903, in Fulton, and was located at 507 Court. He was born in Williamsburg, Mo. in 1863, the son of John Wren Cook, and was educated in the rural schools and engaged in farming and stockraising before he went into the hardware business. (See continuation page.)

44 Description of Environment and Outbuildings

45 Sources of Information Mrs. J. Roy Tucker, 5/78 - interviewed
Carter sisters, 900 Court Street, 5/79 - interviewed
Kingdom Daily News, September 17, 1976, p. 3.
(See continuation page.)

46. Prepared by
P. Strawn

47. Organization
Fulton Survey

48. Date

49 Revision Date(s)

1 No
2 County
4 Present Name(s)
5 Other Name(s)

FULTON, MISSOURI

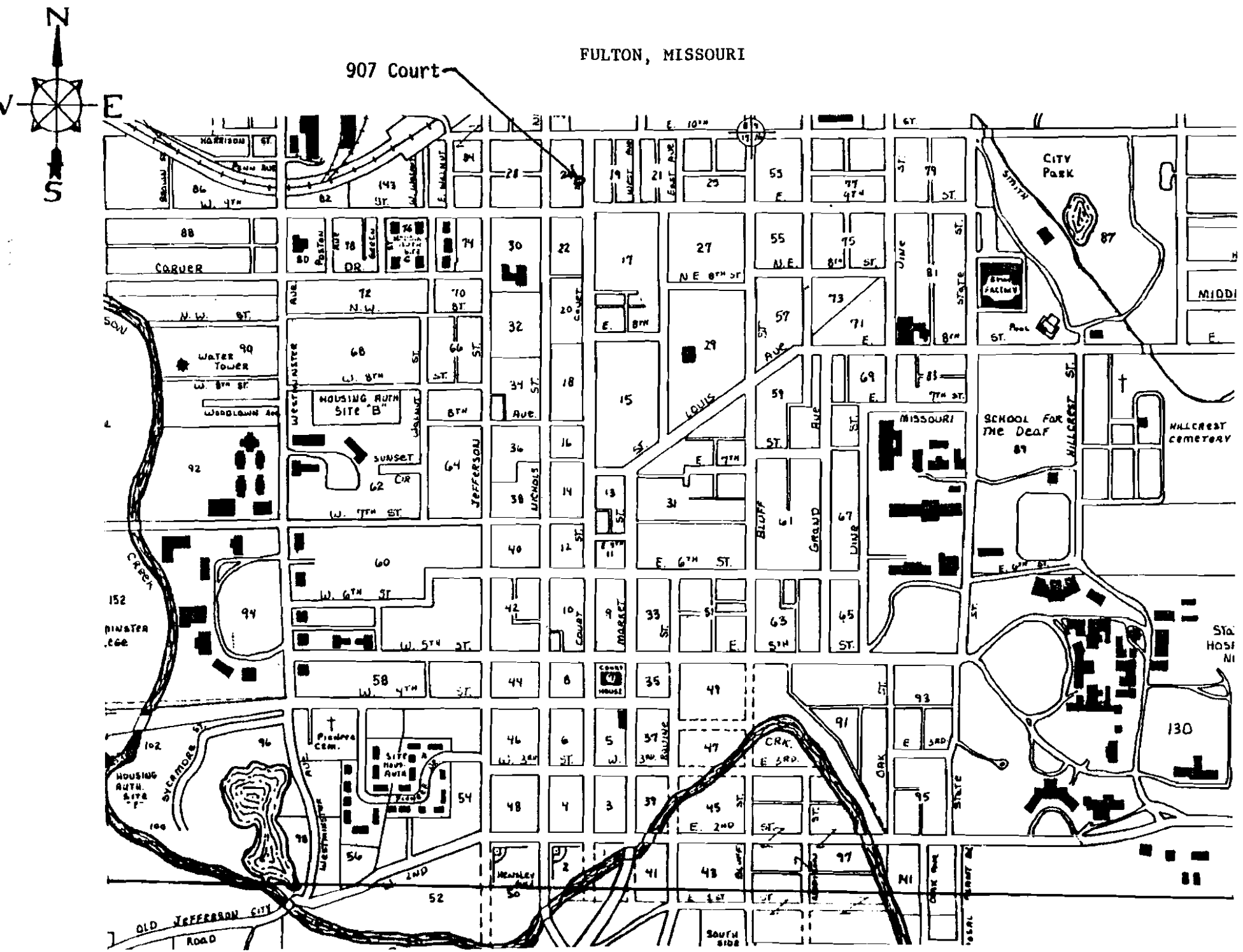

#42. (cont.)

arch windows above it; second story balcony with Doric pillars on S side also has bracketed cornice with dentils; large rectilinear Palladian window on second floor above entrance has stained glass; large fan motif on porch.

#43. (cont.)

His wife's name was Anna and he was a "man of pleasing personality and a businessman of sterling worth", according to the 1912 Fulton Souvenir.

Thomas Edward and Mamie Carter lived here with their children from c. 1910 -c. 1926-28, when they moved to a farm south of New Bloomfield. (Prior to moving here they had lived in a house at 106 W. 4th, which is no longer extant).

T. Ed Carter was a grocer, whose business, established c. 1890, was located at 407 Court St. He went out of business c. 1926-28. He was born in Fulton in 1868 and he had begun working in the mercantile business as soon as he was of age. He was a member of the I.O.O.F., the City Council and The Fulton School Board.

In 1894, he married Mamie Dorris, who was described by her daughters as having been a very beautiful woman and a great cook as well. The couple had five children: Maureen, Ruth, J. Ed., Wade and Joe A.

Maureen Carter, born in 1895, went to Synodical College for High School, she also studied interior decorating through a correspondence course. Maureen married and went to live in Pittsburg, Pa.; her husband died of the flu in 1919. She returned to Fulton after his death and married Forest Myers, who is now deceased. Maureen has two daughters; one Maryann, is a graduate of William Woods, is married to a Mr. Howell, and lives in St. Louis.

Ruth Carter, born c. 1898, went to William Woods College, and studied voice under Charlotte Jameson. She married Albert Williams who had lived at 816 Court. He had his own advertising business in Charleston, N.C.; he died in 1965/66. Ruth taught the third grade at the East School. Ruth has a son, Carter Williams, who is married, lives in Bloomington, Delaware and has three children. He sells Lalique China.

J.Ed. Carter is a retired osteopath, who lives in Tuscon, Arizona.

Wade Carter is a retired Sun-Oil man, who lives in Deerfield Beach, Florida, and Joe Carter is a retired government worker who lives in Virginia Beach, VA.

#45. (cont.)

Fulton Souvenir, c. 1912, p. 28,29.

Fulton City Directory, 1907

Photographic Information - Roll 5, #27, view to the NW
Photographer: P. Strawn, 5/8/78

Office of Historic Preservation, P.O. Box 176, Jefferson City, Missouri 65101

HISTORIC INVENTORY

1 No

4 Present Name(s)
Courtland Apartments

5 Other Name(s)

2 County
Callaway

3 Location of Negatives
Fulton City Hall

6 Specific Location 908 Court
Lot 9 and 10, Blk. 19
New City Plat

7 City or Town If Rural, Township & Vicinity
Fulton

8 Site Plan with North Arrow

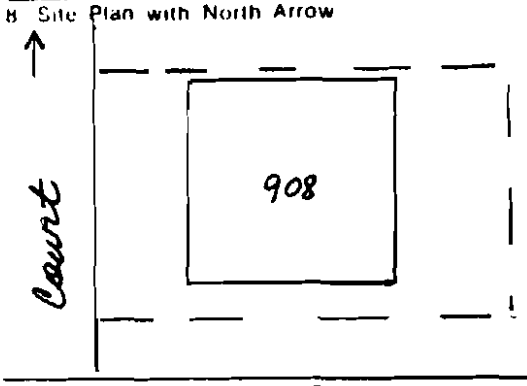

9 Coordinates UTM
Lat
Long

10 Site [ ] Structure [ ]
Building [X] Object [ ]

11 On National Register? Yes [ ] No [X]

12 Is It Eligible? Yes [ ] No [X]

13 Part of Estab Hist Dist? Yes [ ] No [X]

14 District Potent'l? Yes [ ] No [X]

15 Name of Established District

16 Thematic Category

17 Date(s) or Period
1927

18 Style or Design

19 Architect or Engineer

20 Contractor or Builder
W.H. Gibbons, Kansas City

21 Original Use, if apparent
apartment house

22 Present Use
apartment house

23 Ownership Public [ ] Private [X]

24 Owner's Name & Address, if known
Courtland Apartments, Inc.
Mrs. W.C (Elizabeth) Maughs

25 Open to Public? Yes [ ] No [X]

26 Local Contact Person or Organization

27 Other Surveys in Which Included

28 No. of Stories 2

29 Basement? Yes [X] No [ ]

30 Foundation Material
concrete

31 Wall Construction
brick

32 Roof Type & Material
flat

33 No. of Bays Front 5 Side

34 Wall Treatment
stretcher bond

35 Plan Shape rectangular

36 Changes (Explain in #42) Addition [ ] Altered [ ] Moved [ ]

37 Condition
Interior
Exterior good

38 Preservation Underway? Yes No X

39 Endangered? By What? Yes [ ] No X

40 Visible from Public Road? Yes X No [ ]

41 Distance from and Frontage on Road

42 Further Description of Important Features Mansard-type hood over second-story pilasters flanking entranceway; sidelights flank first-floor entrance; French doors above entrance have wrought iron balcony railing with a letter "C".



43 History and Significance This is not considered significant at the present time. This building was bought by W. C. Maughs in 1929. Courtland Apartments, Inc. was formed in 1933 with Elizabeth L. Maughs as president and W.C. Maughs as secretary.

44 Description of Environment and Outbuildings

45 Sources of Information Sanborn maps: 1917, 1930
Information provided by Elizabeth Maughs, 1979
Photographic Information - Roll 5, #21, view to the E
Photographer: P. Strawn, 5/8/78

46 Prepared by
P. Strawn

47 Organization
Fulton Survey

48 Date
5/79

49 Revision Date(s)

2. County

4 Present Name(s)

5 Other Name(s)

FULTON, MISSOURI

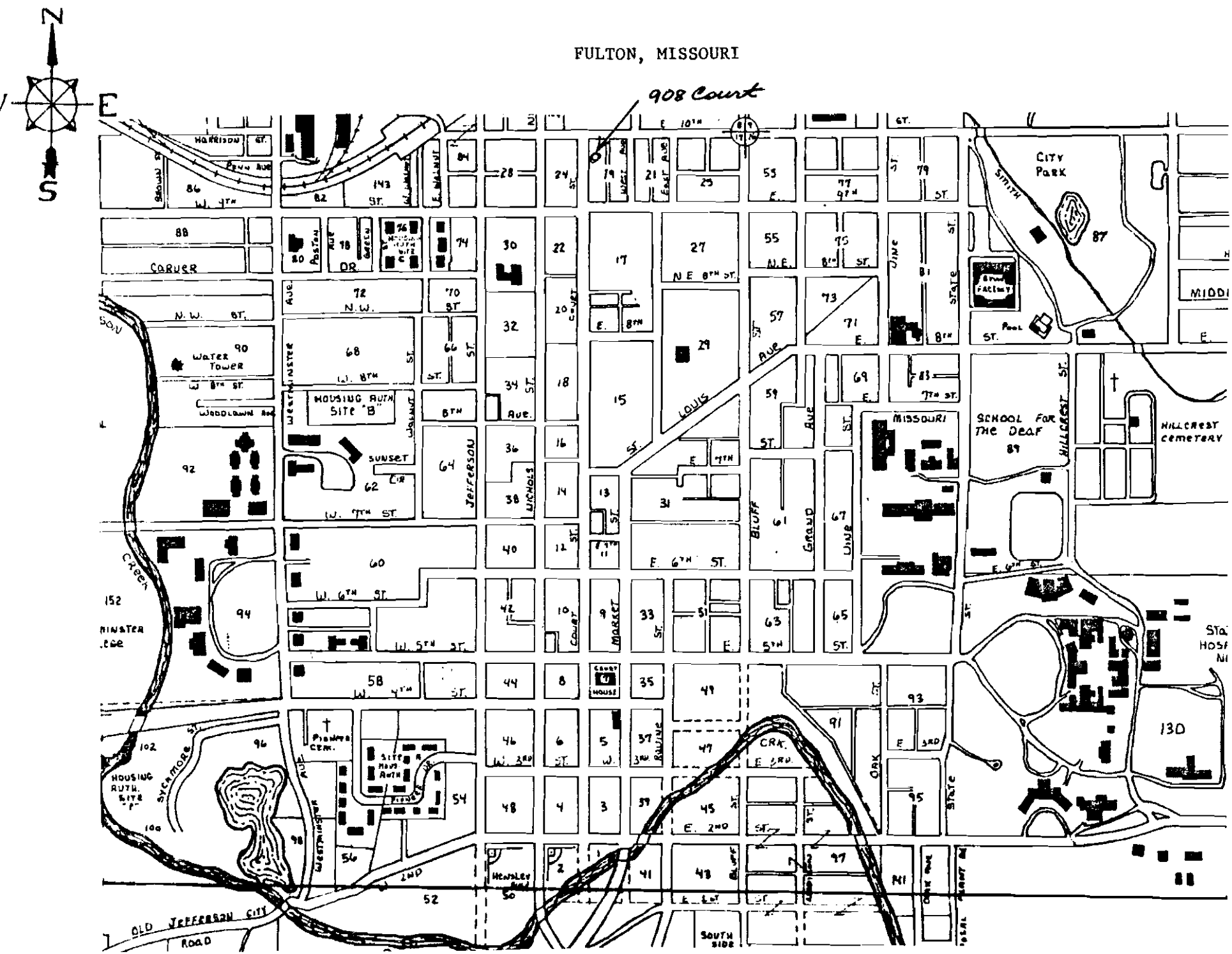

Office of Historic Preservation, P.O. Box 176, Jefferson City, Missouri 65101

HISTORIC INVENTORY

2 County: Callaway

3 Location of Negatives: Fulton City Hall

4 Present Name(s): George and Barbara Binger residence

5 Other Name(s): Dr. and Mrs. George Wood residence; Mr. and Mrs. Scott Fox residence

6 Specific Location: 909 Court
NE Part of Lot 5, Blk. 24
New City Plat

7 City or Town: Fulton — If Rural, Township & Vicinity

8 Site Plan with North Arrow

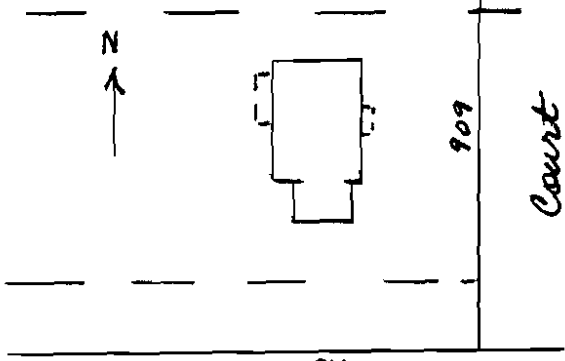

9 Coordinates: UTM
Lat
Long

10 Site [ ] Structure [ ]
Building [X] Object [ ]

11 On National Register? Yes [ ] No [X]

12. Is It Eligible? Yes [ ] No [X]

13 Part of Estab Hist Dist? Yes [ ] No [X]

14. District Potential? Yes [ ] No [X]

15 Name of Established District

16. Thematic Category

17 Date(s) or Period: 1928

18 Style or Design: Neo-Federal

19. Architect or Engineer

20. Contractor or Builder: Horace Carr for W. Scott Fox

21. Original Use, if apparent: residence

22 Present Use: residence

23 Ownership: Public [ ] Private [X]

24. Owner's Name & Address, if known: George M. Binger
909 Court

25. Open to Public? Yes [ ] No [X]

26. Local Contact Person or Organization

27. Other Surveys in Which Included

28. No. of Stories: 2

29. Basement? Yes [X] No [ ]

30. Foundation Material: concrete

31. Wall Construction: frame

32. Roof Type & Material: gable/asbestos shingle

33. No. of Bays: Front 3 Side

34. Wall Treatment: aluminum siding

35. Plan Shape: rectangular

36. Changes (Explain in #42): Addition [ ] Altered [X] Moved [ ]

37. Condition: Interior ____ Exterior good

38. Preservation Underway? Yes [ ] No [X]

39. Endangered? By What? Yes [ ] No [X]

40. Visible from Public Road? Yes [X] No [ ]

41. Distance from and Frontage on Road

42. Further Description of Important Features: Leaded glass sidelights at front entrance; coupled windows on facade; fan-shaped vents on each end beneath the gable with arch and keystone of wood over each; boxed cornice with returns; pilasters and pillars on small front portico #36. A new furnace was added in 1973; the hardwood floors have been refinished; the kitchen and second-floor bathroom have been remodeled the attic was reinsulated in 1977; the Woods added the aluminum siding; aluminum storm windows and doors.



43 History and Significance: This house was built for Mr. and Mrs. Scott Fox who owned 915 Court. Mr. Fox owned the Studebaker dealership in town.

44 Description of Environment and Outbuildings

45 Sources of Information: Interviews: George Binger by A. Jones - 4/11/79
Letha Carr Hamilton, Robert Davidson
Photographic Information - Roll 5, #28, view to the W
Photographer: P. Strawn, 5/8/78

46. Prepared by: P. Strawn, M. Kennedy

47. Organization: Fulton Survey

48. Date

49. Revision Date(s)

FULTON, MISSOURI

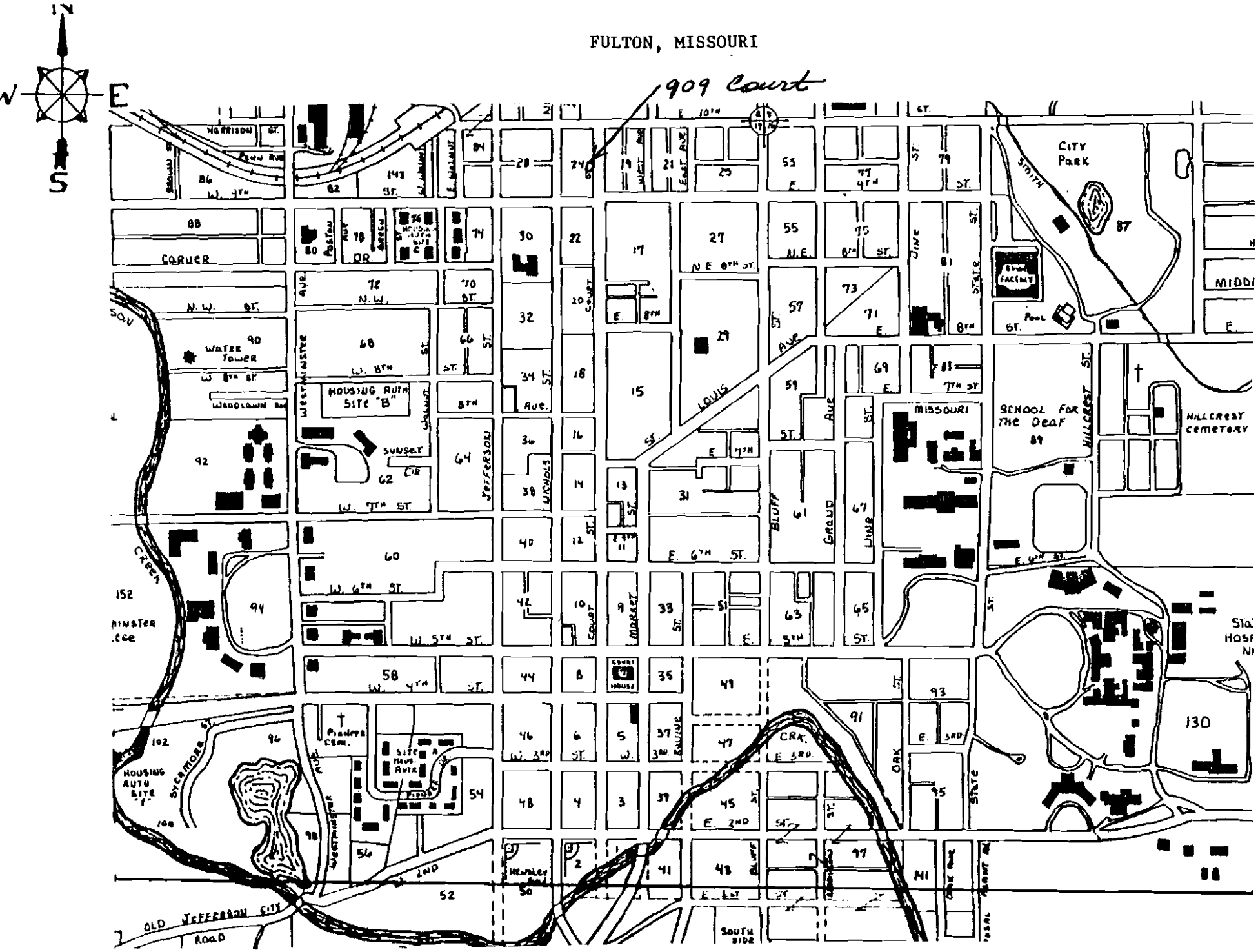

Office of Historic Preservation, P.O. Box 176, Jefferson City, Missouri 65101

HISTORIC INVENTORY

1. No

2. County
Callaway

3. Location of Negatives

4. Present Name(s)
Forsee Home

5. Other Name(s)
Atkinson Home

6. Specific Location
910 Court St.
Lots 11 and 12, Blk. 19
New City Plat

7. City or Town — If Rural, Township & Vicinity
Fulton

8. Site Plan with North Arrow

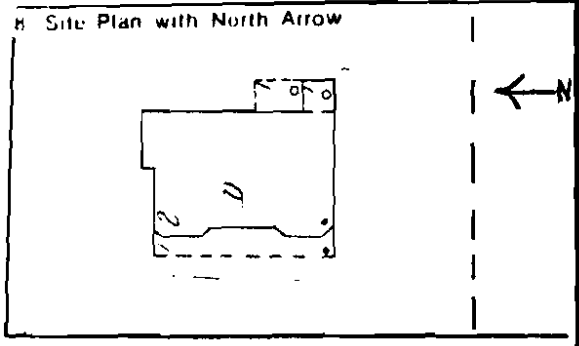

Court

9. Coordinates — UTM
Lat
Long

Site ( ) Building (X) Structure ( ) Object ( )

11. On National Register? Yes ( ) No (X)

12. Is It Eligible? Yes (X) No ( )

13. Part of Estab Hist Dist? Yes ( ) No (X)

14. District Potent'l? Yes (X) No ( )

15. Name of Established District

16. Thematic Category

17. Date(s) or Period
c. 1905

18. Style or Design
Queen Anne/Neoclassical Revival

19. Architect or Engineer
P.T. MacLagan (751 Broad St. Newark, N.J.)

20. Contractor or Builder
John Harry Atkinson

21. Original Use, if apparent
Residence

22. Present Use
Residence

23. Ownership — Public ( ) Private (X)

24. Owner's Name & Address, if known
Mr. and Mrs. Russell Forsee
910 Court St.

25. Open to Public? Yes ( ) No (X)

26. Local Contact Person or Organization

27. Other Surveys in Which Included

28. No. of Stories 2 1/2

29. Basement? Yes (X) No ( )

30. Foundation Material
concrete block

31. Wall Construction
frame

32. Roof Type & Material
irreg., asbestos

33. No. of Bays
Front n/a Side

34. Wall Treatment
clapboard

35. Plan Shape irreg.

36. Changes (Explain in #42) — Addition ( ) Altered (X) Moved ( )

37. Condition
Interior excellent
Exterior excellent

38. Preservation Underway? Yes No (X)

39. Endangered? By What? Yes ( ) No (X)

40. Visible from Public Road? Yes (X) No ( )

41. Distance from and Frontage on Road

42. Further Description of Important Features

30. with rough ashlar facing. 36. aluminum storm windows, doors; some interior remodeling - music room is now living room; this room originally had columns in it; dining room and butler's pantry was converted into a bedroom & bathroom for the elderly father of the original owners; The Forsees have converted this area into a den - & have paneled over a stained glass window, which is still visible



43. History and Significance

Daniel M. Tucker gave the land this house is set on to his granddaughter, Adah Gertrude Tucker as a wedding gift in 1902. In 1905 Adah married John Harry Atkinson and they had this house built. Adah had always liked the staircase located in her father's clothing store (which was where Western Auto is now located) and so she had the architects

44. Description of Environment and Outbuildings

Corner lot in a nice residential area.

45. Sources of Information

Mrs. Russell Forsee
Tucker, Amelia C. The History of the Tucker Family, Callaway Co., Mo. (Warrensburg, Mo.: The Star Publ. Co., 1955)

(See continuation page.)

46. Prepared by
P. Strawn

47. Organization
Fulton Survey

48. Date

49. Revision Date(s)

E. 10th

FULTON, MISSOURI

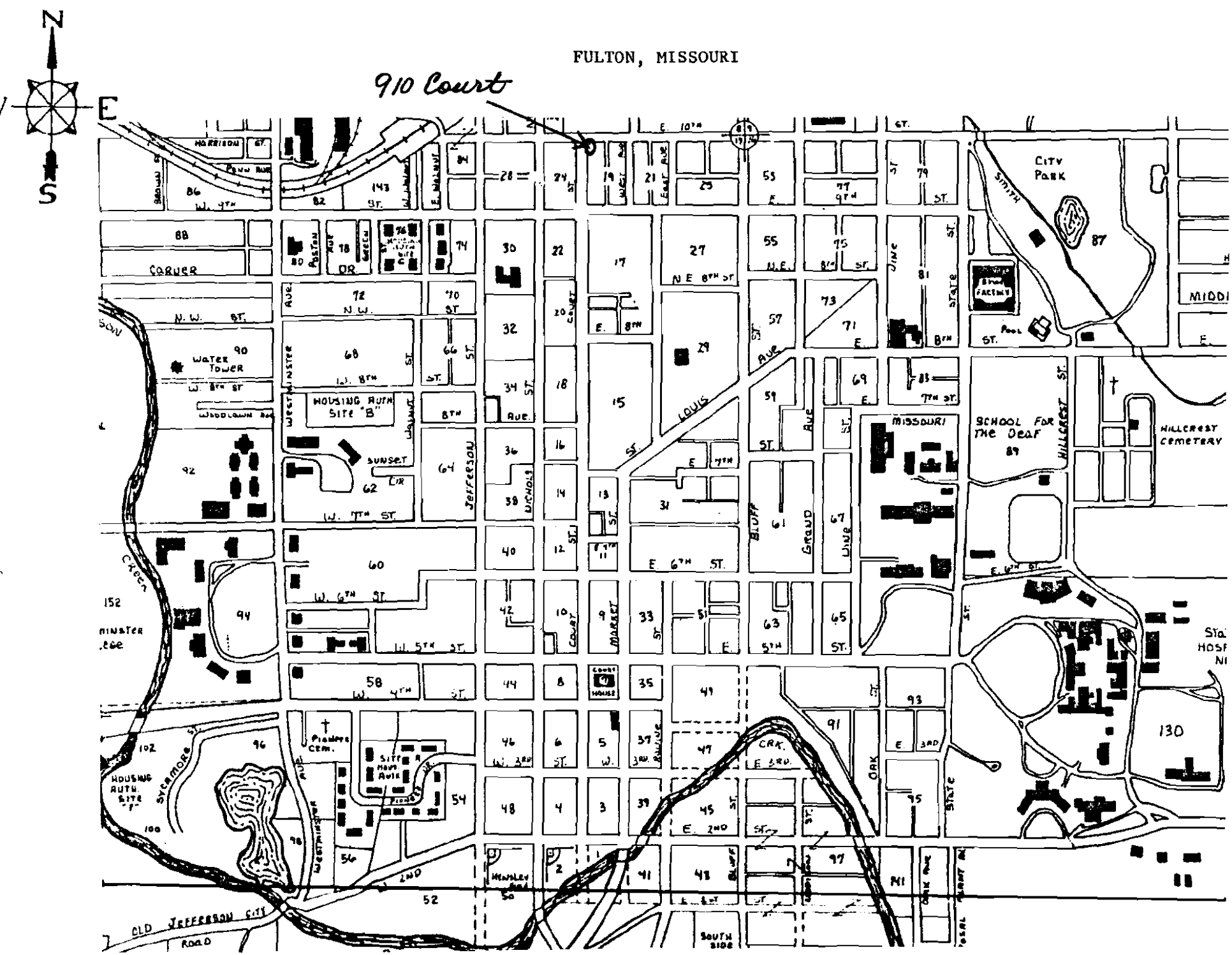

36. (cont.) from the exterior. 37. The only problem with the house seems to be the porch which slopes. 42. Has elliptical fanlight with leaded glass and sidelights at entranceway with 4 pilasters flanking doorway. House has two corner octagonal turrets topped with metal finials. The porch has a denticulated cornice and a carved design in swirling pattern embellishes the bracket area between the lintel and columns of the porch. Porch columns are of the Tuscan order. Windows have an entablature treatment above them. Imbricated shingles can be found on the attic story. Rectilinear, Palladian-like window can be found on the 2nd story over the entranceway. House also has dormer windows. When inside a large stained glass window with roses and tendrils set against a gold background can be seen on the stairway landing.
The fireplace is decorated with ionic columns and Adamic molding.

43. build a staircase for this house just like the other one but on a smaller scale. (Mrs. Forsee has the blueprints for the staircase).
The Atkinsons had one son, John Harry (Jack) Atkinson Jr., and he moved here with his wife, Nancy Dyer, in . They had three childen and took care of John Harry Atkinson, Sr. in this house. They added the rooms to the rear of the house.

Adah Gertrude Tucker was the only daugher of John William Tucker and Carrie Lee Hockaday Tucker. She was born July 10, 1877. She went to Synodical College at an early age, then to William Woods College where she majored in voice. Later she attended the New England Conservatory of Music. When she returned to Fulton she taught voice at William Woods College but continued her own studies during the summers under leading teachers in St. Louis and Chicago. She sang soprano and was a soloist in the choir of the First Christian Church in Fulton; she also served as choir director for 10 years. She was in addition a member of the Fulton Music Club and did much to promote music appreciation in Fulton. She married John Harry Atkinson on Nov. 21, 1905. She died in Fulton Dec. 4, 1933.
John Harry Atkinson was the son of Claire Oxley Atkinson and Linda Jameson Atkinson and was born on June 19, 1874 in Fulton. He attended Westminster College, was a member and officer of the First Christian Church in Fulton, a charter member and president of the Rotary Club in Fulton and worked as a real estate and insurance agent most of his life. His hobbies were baseball and golf. One of the dormitories at William Woods College was named 'Atkinson Hall' in gratitude for his and his father's long service to the college. He died Jan 2, 1953.

#45. (cont.)

Photographic Information - Roll 5, #20, view to the E
Photographer: P. Strawn, 5/8/78

Office of Historic Preservation, P.O. Box 176, Jefferson City, Missouri 65101

HISTORIC INVENTORY

1 No

2 County: Callaway

3 Location of Negatives: Fulton City Hall

4 Present Name(s): Mr. and Mrs. Robert Davidson

5 Other Name(s):

6 Specific Location: 915 Court
SE Part of Lot 6, Blk. 24
New City Plat

7 City or Town: Fulton — If Rural, Township & Vicinity

8 Site Plan with North Arrow

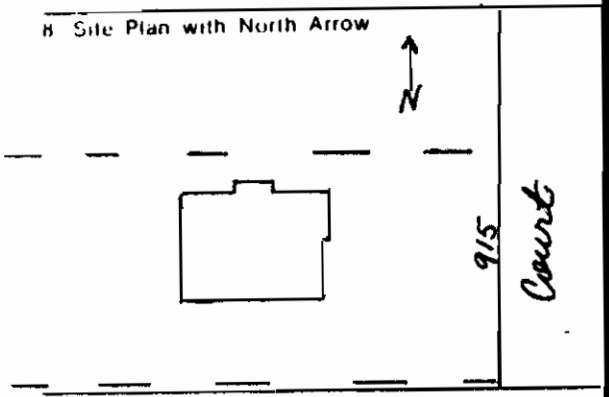

9 Coordinates: Lat / Long / UTM

10 Site [ ] Building [X] Structure [ ] Object [ ]

11 On National Register? Yes [ ] No [X]

12. Is It Eligible? Yes [X] No [ ]

13 Part of Estab Hist Dist? Yes [ ] No [X]

14. District Potent'l? Yes [X] No [ ]

15 Name of Established District

16. Thematic Category

17 Date(s) or Period: c. 1905

18 Style or Design: Neoclassical Revival

19. Architect or Engineer

20. Contractor or Builder

21. Original Use, if apparent: residence

22 Present Use: residence

23 Ownership: Public [ ] Private [X]

24. Owner's Name & Address, if known:
Robert L. D. Davidson
915 Court Street

25. Open to Public? Yes [ ] No [X]

26. Local Contact Person or Organization

27. Other Surveys in Which Included

28. No. of Stories: 2

29. Basement? Yes [X] No [ ]

30. Foundation Material: see #42 below

31. Wall Construction: frame

32. Roof Type & Material: see #42 below

33. No. of Bays: Front 2 Side 3

34. Wall Treatment: clapboard and imbricated shingles

35. Plan Shape: see #42

36. Changes (Explain in #42): Addition [X] Altered [X] Moved [ ]

37. Condition: Interior very good; Exterior very good

38. Preservation Underway? Yes [ ] No [X]

39. Endangered? By What? Yes [ ] No [X]

40. Visible from Public Road? Yes [X] No [ ]

41. Distance from and Frontage on Road

2. County

4 Present Name(s)

5. Other Name(s)

42. Further Description of Important Features: #30.Rock-faced ashlar #32. Hipped gable/asbestos shingle #35. Slightly irregular #36. The kitchen has been added by the Bradys (the original kitchen was located where the TVroom is now-a room behind the entrance hall). A pantry and enclosed back stairway were removed. The wooden staircase with its walnut newel post, has been altered and the window seat was removed. A powder room was added in 1970; . . . (see continuation page)



43 History and Significance: Mrs. Tucker and Mrs. Hamilton have both said that this house was built for Homer Rood, a partner with J.W. Cook in the hardware business, but that he did not live here long. His name does not however, appear on the abstract. Yet, the 1907 City Directory lists H.O. Rood as living here with his wife Josephine and daughters, Grace and Orlyn. (See continuation page.)

44 Description of Environment and Outbuildings: The Davidsons especially like the large Spruce tree in their front yard in spite of the fact that it obscures the view of their home. The backyard goes all the way to Nichols St. There used to be a barn in the backyard.

45 Sources of Information
Photographic Information - Roll 5, #29, view to the W
Photographer: P. Strawn, 5/8/78
(See continuation page.)

46 Prepared by: P. Strawn

47 Organization: Fulton Survey

48 Date: 5/78

49 Revision Date(s)

FULTON, MISSOURI

915 Court

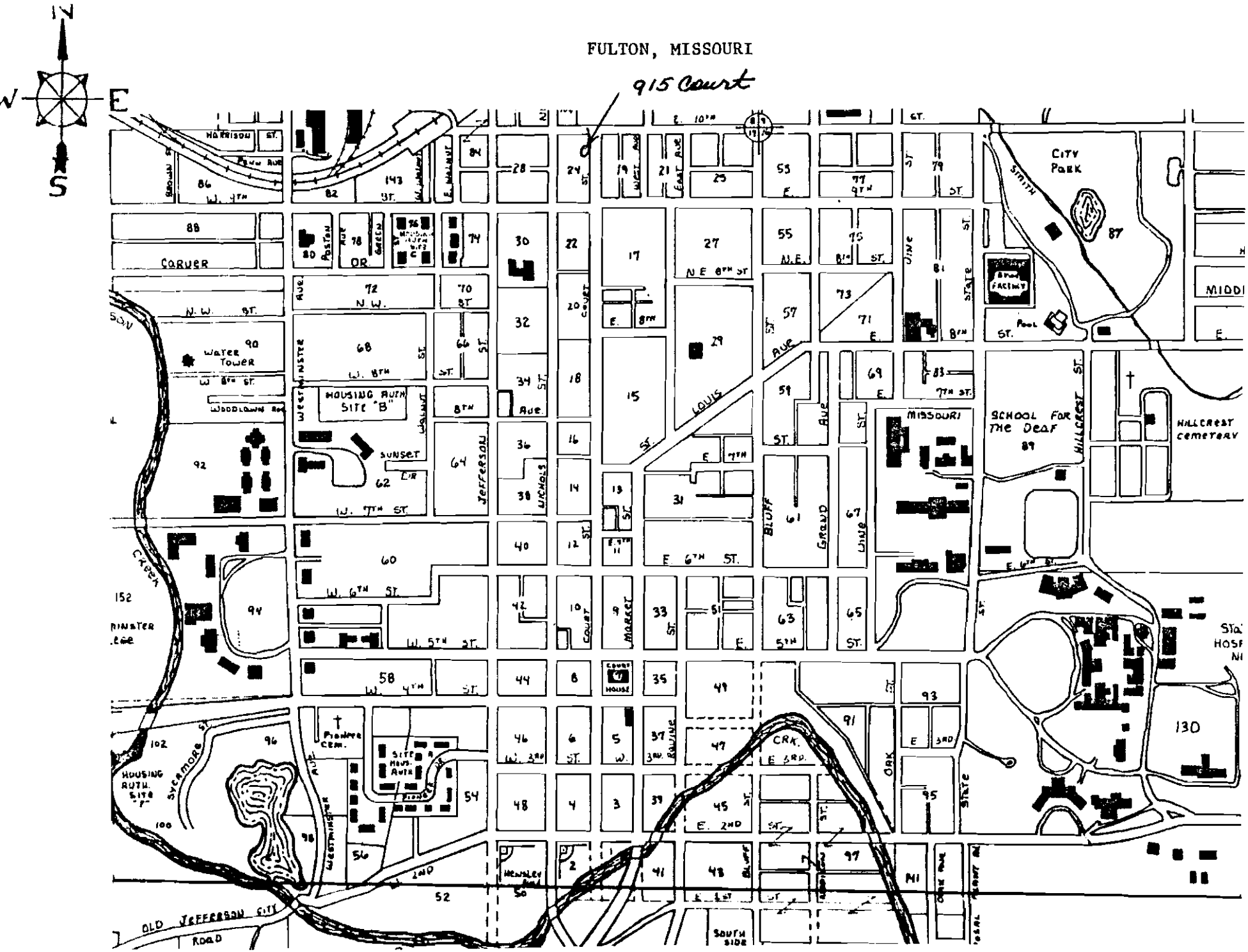

#36. (cont.)

a powder room was add on the second floor in 1973; the front door was replaced in 1975; forced air heat and air conditioning was installed in 1970; the original porch which apparently extended across the front of the house was removed sometime after 1930 and prior to 1970. When the McCluers had the house they had a summer porch on the S deck according to the Davidsons.

The Davidsons added insulation in the house. The house has aluminum storm windows. The stained glass window in the second floor bathroom came from the old Curd residence formerly located at 807 Nichols. This house was torn down by Mr. Carr, Nancy Hamilton's uncle, according to Letha Carr Hamilton.

#42. The living room (parlor, originally) has a corner fireplace with Tuscan columns flanking the opening of the fireplace; the design is very similar to that in the house at 8 E. 10th. A transom light with dentils is located over the entranceway. The boxed cornice is denticulated.

#43. (cont.)

Based on the abstract, the house would appear to have been built c. 1905 when the lot was bought by Mary W. Gilbert from James Roy Tucker, for $1300. (May 12, Bk.57, p.27). Mary Gilbert sold the house apparently the following year (February 14, 1906) to Walter P. Palmer, for $5000. (Bk.67, p.539) [The deed in the legal abstract has the 1905 for this transaction which must be in error.]

Walter P. Palmer, a real estate agent, owned the house until December 17, 1910, when he transferred the deed to his wife, Blanche L. Palmer and their children, Beryl and Harriet Palmer, with the stipulation that he be allowed to live in a room in the house. Walter Palmer apparently died by April, 1923. Blanche L. Palmer and Harriet N. Palmer, both unmarried, and Beryl Palmer Moorehead and her husband James sold the house to Franc L. McCluer and his wife Ida Belle McCluer on June 11, 1925 (Bk.95, p. 563).

The McCluers owned the house until 1938 when they sold it (on May 20) to W. Scott and Ruth Fox. (BK.118, p. 234) Scott Fox owned the Studebaker Agency in Fulton, which was located where Tom's Cleaners is now (304 Court). Their daughter, Caroline was president of the William Woods College Alumni Association two years ago. The Foxes used the house as rental property.

The Foxes sold the house to Charles Wynne and Nancy Hamilton Brady on February 18, 1970 and then they moved next door. Charles Brady is an architect who works in Columbia. Nancy is the daughter of Letha Carr Hamilton. Charles and Nancy Brady sold the house to Dr. and Mrs. Robert Davidson, through the T.J. Neukomm Agency, seven years ago.

#43. (cont.)

Bullett McCluer was president of Westminster College from 1922-32.

Robert Davidson was president of the college from 1955-73. He is listed in Who's Who, and has published one book and many articles. He is currently president of the American Philatetic Research Library, State College, Pennsylvania.

#45. (cont.)

Legal abstract for 915 Court

Information provided by Mr. and Mrs. Davidson, 6/79

Interview with Letha Carr Hamilton, 4/79

Fulton City Directory, 1907

Office of Historic Preservation, P.O. Box 176, Jefferson City, Missouri 65101

HISTORIC INVENTORY

1 No.

2 County: Callaway

3 Location of Negatives: Fulton City Hall

4 Present Name(s): Mrs. J. Roy Tucker residence

5 Other Name(s):

6 Specific Location: 917 Court Street
Lot 7 & N Part of Lot 6, Blk 24, New City Plat

7 City or Town: Fulton — If Rural, Township & Vicinity

8 Site Plan with North Arrow

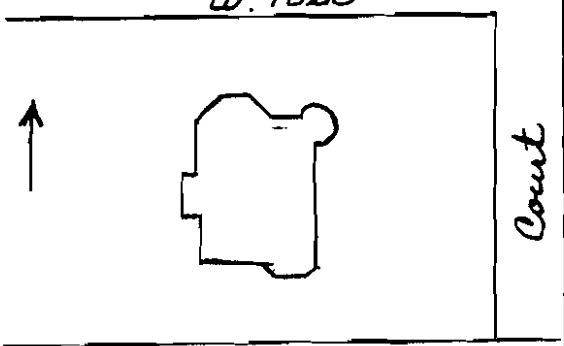

9 Coordinates: UTM
Lat
Long

Site ( ) Building (X) Structure ( ) Object ( )

11 On National Register? Yes ( ) No (X)

12. Is It Eligible? Yes (X) No ( )

13 Part of Estab Hist Dist ? Yes ( ) No (X)

14. District Poten'l? Yes (X) No ( )

15 Name of Established District

16. Thematic Category

17 Date(s) or Period: c. 1906

18 Style or Design: Neo-Jacobean

19. Architect or Engineer: M.F. Bell

20. Contractor or Builder: J. Roy Tucker

21. Original Use, if apparent: residence

22 Present Use: residence

23 Ownership: Public ( ) Private (X)

24. Owner's Name & Address, if known: Mrs. J.R. Tucker

25. Open to Public? Yes ( ) No (X)

26. Local Contact Person or Organization

27. Other Surveys in Which Included

28. No. of Stories: 2

29. Basement? Yes (X) unfinished No ( )

30. Foundation Material: rock-faced ashlar

31. Wall Construction: brick

32. Roof Type & Material: irreg/slate shingles

33. No. of Bays: Front 3 Side n/a

34. Wall Treatment: brick

35. Plan Shape: irregular

36. Changes (Explain in #42): Addition ( ) Altered (X) Moved ( )

37. Condition: Interior ____ Exterior very good

38. Preservation Underway? Yes ( ) No (X)

39. Endangered? By What? Yes ( ) No (X)

40. Visible from Public Road? Yes (X) No ( )

41. Distance from and Frontage on Road



42. Further Description of Important Features

#36. Closets added; N door bricked-in; partition between parlors removed; front porch removed after 1930; aluminum storm windows and doors.

(See cont. page).

43 History and Significance

Mr. & Mrs. Tucker moved here as newlyweds in 1906. Mr. Tucker had this house built for his bride, Mattie B. Pratt.

(See cont. page)

44 Description of Environment and Outbuildings

Garage in back was built c. 1960.

45 Sources of Information

Interview with Mrs. Tucker, 5/78
Photographic Information - Roll 2, #15, view to the SW
Photographer: P. Strawn, 4/78

46. Prepared by: P. Strawn

47. Organization: Fulton Survey

48. Date

49 Revision Date(s)

2 County

4 Present Name(s)

5 Other Name(s)

FULTON, MISSOURI

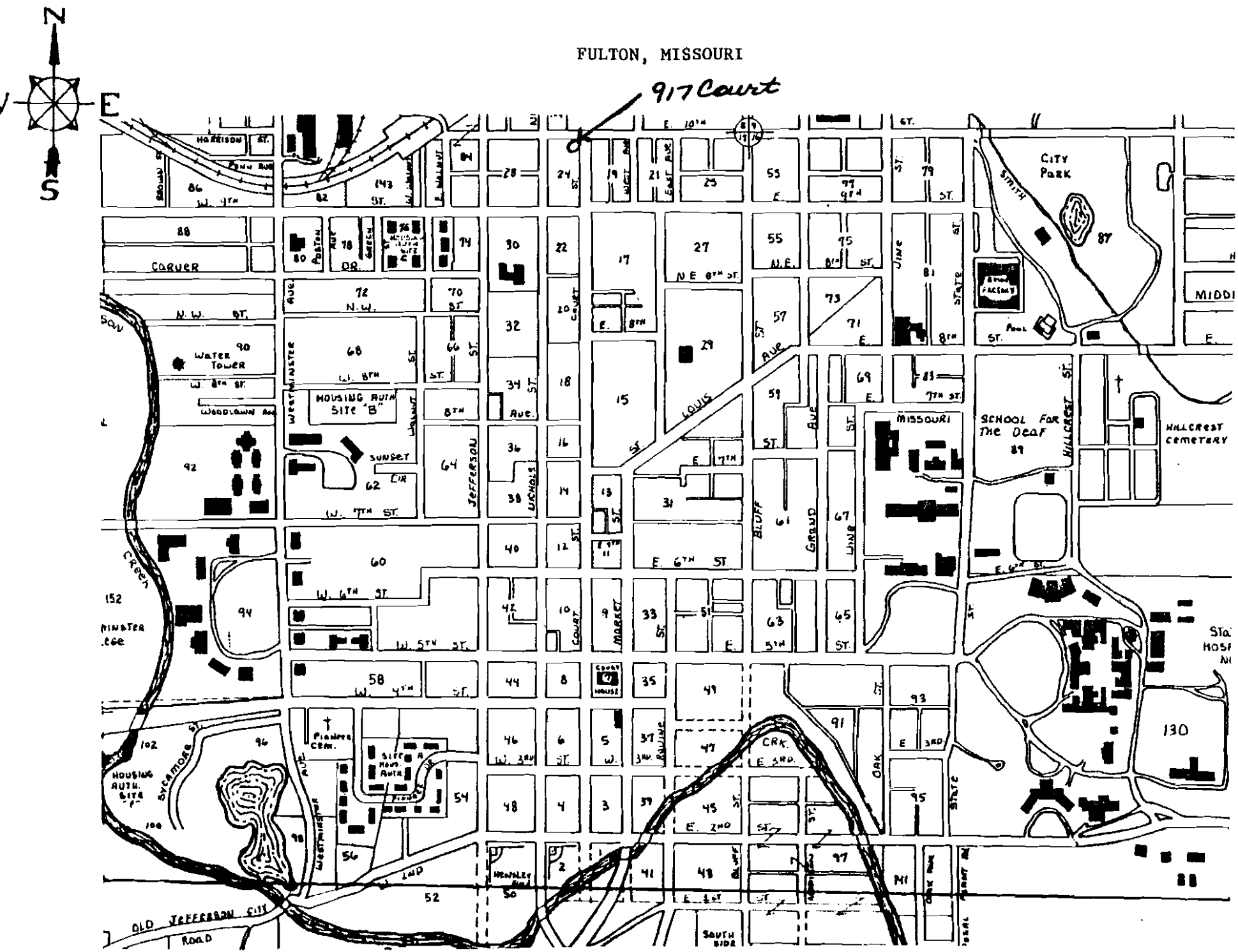

#42. (Cont.)

3-story turret on NE corner of E facade with finial on top; arcaded brick entranceway with 2nd story balcony; arch with radiating voussoirs over windows; transom and side lights surround entrance; band of decorative brickwork on tower; stained glass; boxed decorative cornice; stone window lintels in turret window; stone water table; imbricated shingles on N gable; narrow windows; double-sash windows surrounded by pilasters and entablature under N. gable.

#43. (cont.)

James Roy Tucker was the oldest son of John Wm. Tucker and Carrie Lee Hockaday Tucker, both of whom were from two of the most prominent families in Fulton. J. Roy Tucker was born on November 8, 1873 in Fulton. He went to kindergarten at Synodical College, and after high school went to Westminster College. He was a member of the First Christian Church, and a charter member of the Fulton Country Club and the Rotary Club in Fulton. He was a 32nd degree Mason, a Shriner and an Elk. He owned the Tucker Transfer line from 1907 until his death on December 21, 1942.

"He collected pipes, guns, bottles, antiques and Indian relics. He often took part in home talent shows, and was an end man in the minstrels in those productions. He liked fine harness horses and vehicles."

While a young man, he was known as the "Beau Brummel" of Fulton. He is said to have often taken a wagon load of girls on a hayride with no other male besides himself. He is famous in Fulton for having won a $100 bet that he could take a different girl riding each night for 100 consecutive nights and get a lock of hair from each girl.

He married Martha (Mattie) Belle Pratt on January 30, 1906 in the First Presbyterian Church in Fulton. She was the daughter of James William and Mary Moore Tate Pratt and was born on September 23, 1885 in McCredie, Mo. Her family moved to Fulton, Mo. in 1897, and lived at 810 Court. She became a member of the First Presbyterian Church of Fulton and attended Synodical College and William Woods College. She belonged to Beta Sigma Omicron Sorority and was president of the Beta chapter at one time. She was a charter member and is a past president of the Fulton Garden Club and an honorary member of the Missouri Historical Society.

J. Roy and Mattie Belle had two sons - Daniel Pratt and James St. George Tucker, who lives across the street at 1 E. 10th.

This home is significant for its association with the Tucker family, which has been so prominent in Fulton's history; it is also significant as the only example of this type of architecture in Fulton - a brick Queen Anne Revival Style or the Neo-Jacobean style.

#45. (cont.)

Tucker, Amelia C. The History of the Tucker Family, Callaway Co., Mo., Warrensburg, Mo.: The Star-Journal Publ. Co., Inc., 1955

Office of Historic Preservation, P.O. Box 176, Jefferson City, Missouri 65101

HISTORIC INVENTORY

1 No

2 County
Callaway

3 Location of Negatives
Fulton City Hall

4 Present Name(s)
Frederick R. Rosser Residence

5 Other Name(s)

6 Specific Location
906 East Ave., block 25

7 City or Town — If Rural, Township & Vicinity
Fulton

8 Site Plan with North Arrow

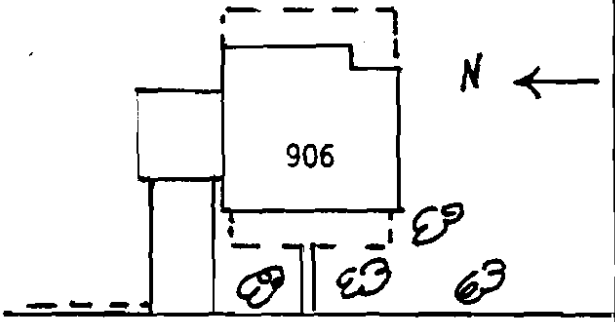

9 Coordinates — UTM
Lat
Long

Site ☐ Building ☒ Structure ☐ Object ☐

10 On National Register? Yes ☐ No ☒

12 Is It Eligible? Yes ☒ No ☐

13 Part of Estab Hist Dist? Yes ☐ No ☒

14 District Potent'l? Yes ☒ No ☐

15 Name of Established District

16 Thematic Category

17 Date(s) or Period

18 Style or Design

19 Architect or Engineer

20 Contractor or Builder

21 Original Use, if apparent
residence

22 Present Use
residence

23 Ownership — Public ☐ Private ☒

24 Owner's Name & Address, if known

25 Open to Public? Yes ☐ No ☒

26 Local Contact Person or Organization

27 Other Surveys in Which Included

28 No. of Stories 2

29 Basement? Yes ☒ No ☐

30 Foundation Material
concrete or faced stone

31 Wall Construction
frame

32 Roof Type & Material
hipped, ash. shingle

33 No. of Bays — Front 3 Side 2

34 Wall Treatment
clapboard

35 Plan Shape rectangular

36 Changes (Explain in #42) — Addition ☐ Altered ☒ Moved ☐

37 Condition — Interior
Exterior very good

38 Preservation Underway? Yes ☐ No ☒

39 Endangered? By What? Yes ☐ No ☒

40 Visible from Public Road? Yes ☒ No ☐

41 Distance from and Frontage on Road

42 Further Description of Important Features
32. with 4 pedimented gables. 36. aluminum storm windows. 42. Large veranda with small pediment over the center; imbricated shingles in each pedimented area, sidelights flanking front door; doric pillars on porch; box-like brackets supporting cornice; elaborate stained glass windows on second story over entrance; leaded glass window on South facade; carport on North side; doorway is set in slightly giving an alcove effect.



43 History and Significance

44 Description of Environment and Outbuildings
shed structure to S.E. of the house

45 Sources of Information
Photographic Information - Roll 6, #10, view to the E
Photographer: P. Strawn, 5/9/78

46 Prepared by
M. Kennedy

47 Organization
Fulton Survey

48 Date
5/78

49 Revision Date(s)

2 County

4 Present Name(s)

5 Other Name(s)

FULTON, MISSOURI

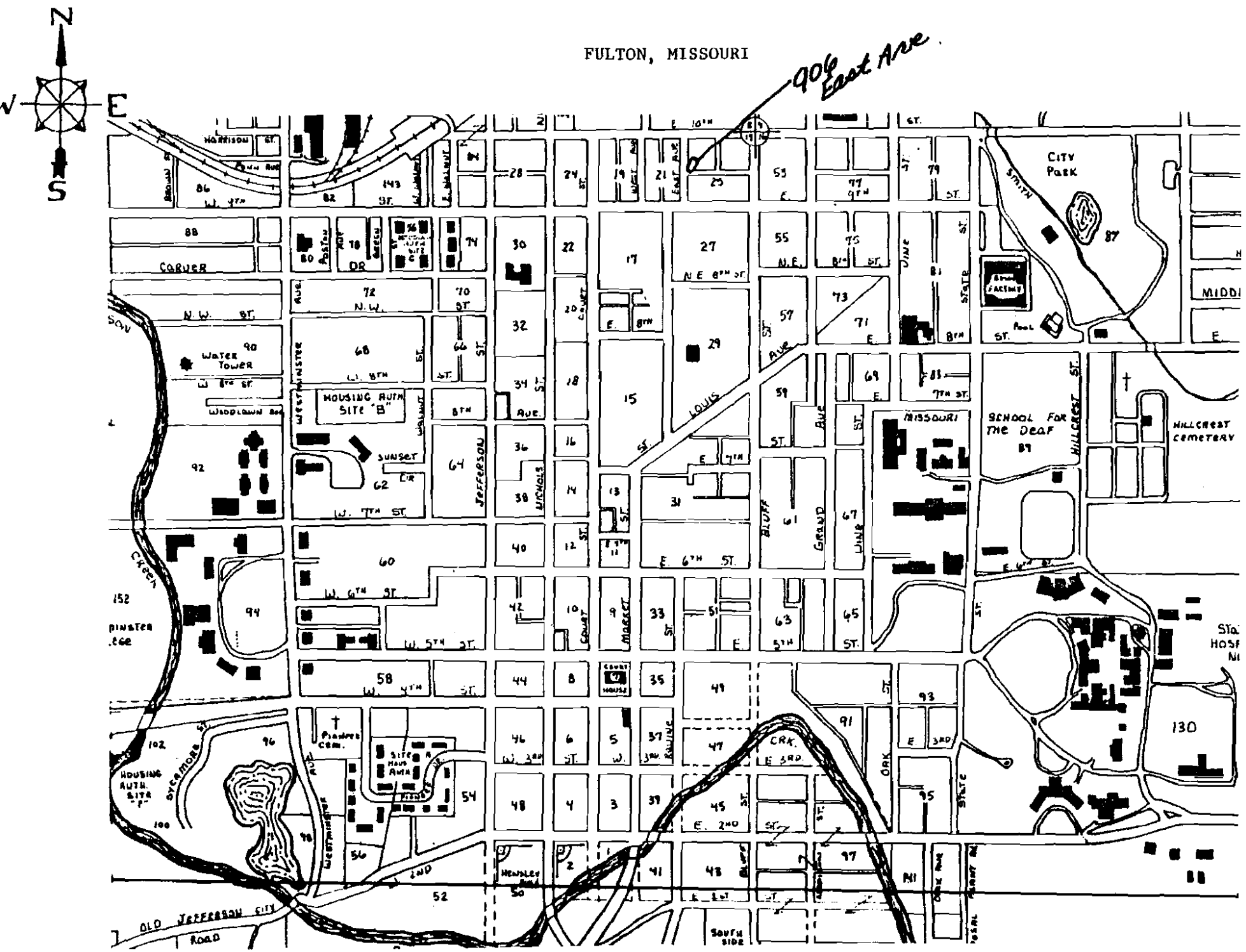

Office of Historic Preservation, P.O. Box 176, Jefferson City, Missouri 65101

HISTORIC INVENTORY

1 No

2 County
Callaway

3 Location of Negatives
Fulton City Hall

4 Present Name(s)

5 Other Name(s)

6 Specific Location
909 East Ave.
block 21

7 City or Town — If Rural, Township & Vicinity
Fulton

8 Site Plan with North Arrow

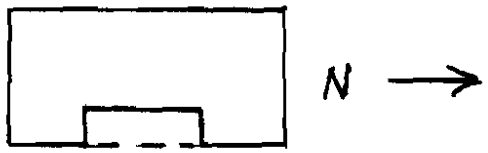

9 Coordinates — UTM
Lat
Long

Site [ ] Structure [ ]
Building [X] Object [ ]

10 On National Register? Yes [ ] No [X]

11 Is It Eligible? Yes [ ] No [X]

12 Part of Estab Hist Dist ? Yes [ ] No [X]

13 District Potent'l? Yes [ ] No [X]

14 Name of Established District

16 Thematic Category

17 Date(s) or Period

18 Style or Design

19 Architect or Engineer

20 Contractor or Builder

21 Original Use, if apparent
residence

22 Present Use
residence

23 Ownership — Public [ ] Private [X]

24 Owner's Name & Address, if known

25 Open to Public? Yes [ ] No [X]

26 Local Contact Person or Organization

27 Other Surveys in Which Included

28 No. of Stories 1 1/2

29 Basement? Yes [X] No [ ]

30 Foundation Material
concrete

31 Wall Construction
frame

32 Roof Type & Material
gabled,asb.shingle

33 No. of Bays
Front 3 Side

34 Wall Treatment
asb. cemnt. shingles

35 Plan Shape rectangular

36 Changes (Explain in #42) — Addition [ ] Altered [X] Moved [ ]
siding

37 Condition
Interior
Exterior very good

38 Preservation Underway? Yes [ ] No [X]

39 Endangered? By What? Yes [ ] No [X]

40 Visible from Public Road? Yes [X] No [ ]

41 Distance from and Frontage on Road

42 Further Description of Important Features
32. roof has intersecting gabled section larger than a dormer



43 History and Significance

44 Description of Environment and Outbuildings

45 Sources of Information
Photographic Information - Roll 6, #9, view to the NW
Photographer: P. Strawn, 5/9/78

46 Prepared by
M. Kennedy

47 Organization
Fulton Survey

48 Date
5/78

49 Revision Date(s)

1 No
2 County
4 Present Name(s)
5 Other Name(s)

FULTON, MISSOURI

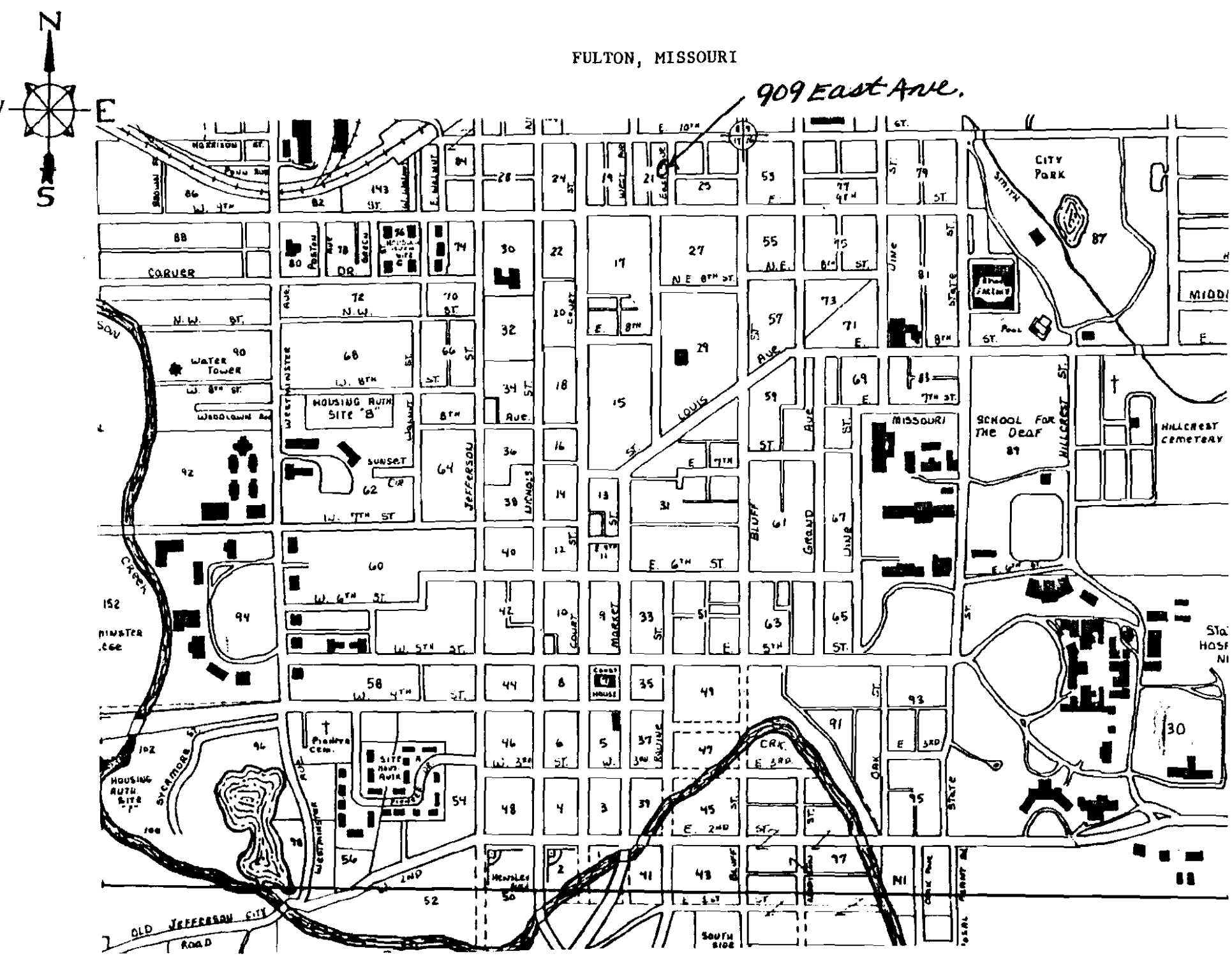

Office of Historic Preservation, P.O. Box 176, Jefferson City, Missouri 65101

HISTORIC INVENTORY

1 No

2 County
Callaway

3 Location of Negatives
Fulton City Hall

4 Present Name(s)

5 Other Name(s)

6 Specific Location
914 East Ave., block 25

7 City or Town — If Rural, Township & Vicinity
Fulton

8 Site Plan with North Arrow

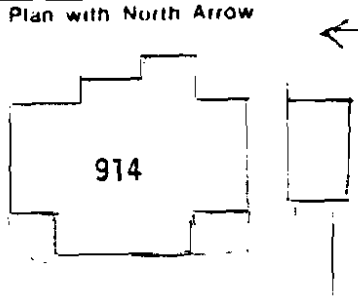

9 Coordinates — UTM
Lat
Long

Site [ ] Structure [ ]
Building [X] Object [ ]

11 On National Register? Yes [ ] No [X]

12 Is It Eligible? Yes [X] No [ ]

13 Part of Estab Hist Dist.? Yes [ ] No [X]

14 District Potent'l? Yes [X] No [ ]

15 Name of Established District

16. Thematic Category

17 Date(s) or Period

18 Style or Design

19. Architect or Engineer

20. Contractor or Builder

21. Original Use, if apparent
residence

22 Present Use
residence

23 Ownership — Public [ ] Private [X]

24. Owner's Name & Address, if known
Harold L. McAtee

25. Open to Public? Yes [ ] No [X]

26. Local Contact Person or Organization

27. Other Surveys in Which Included

28. No. of Stories 2

29. Basement? Yes [X] No [ ]

30. Foundation Material
stone

31. Wall Construction
brick

32. Roof Type & Material
hip,gable;asb.shingle

33. No. of Bays
Front n/a Side

34. Wall Treatment
stretcher bond

35. Plan Shape irregular

36. Changes (Explain in #42) — Addition [ ] Altered [X] Moved [ ]

37. Condition
Interior
Exterior good-fair

38. Preservation Underway? Yes [ ] No [X]

39. Endangered? Yes [X] No [ ]
By What?
neglect

40. Visible from Public Road? Yes [X] No [ ]

41. Distance from and Frontage on Road

42. Further Description of Important Features

#32. both hipped & gabled characteristics.
#36. part of the porch has been removed; aluminum storm windows & door; one window has been boarded up; a single section of multi-colored brick has been added where the porch was.
#37. good condition except for roof & porch which are in poor condition. 42. elaborate, trellis-like woodwork on the porch; boxed cornice.



43 History and Significance

44 Description of Environment and Outbuildings

45 Sources of Information
Photographic Information - Roll 6, #11, view to the SE
Photographer: P. Strawn, 5/9/78

46. Prepared by
M. Kennedy

47. Organization
Fulton Survey

48. Date 5/78

49 Revision Date(s)

1 No
2 County
4 Present Name(s)
5 Other Name(s)

FULTON, MISSOURI

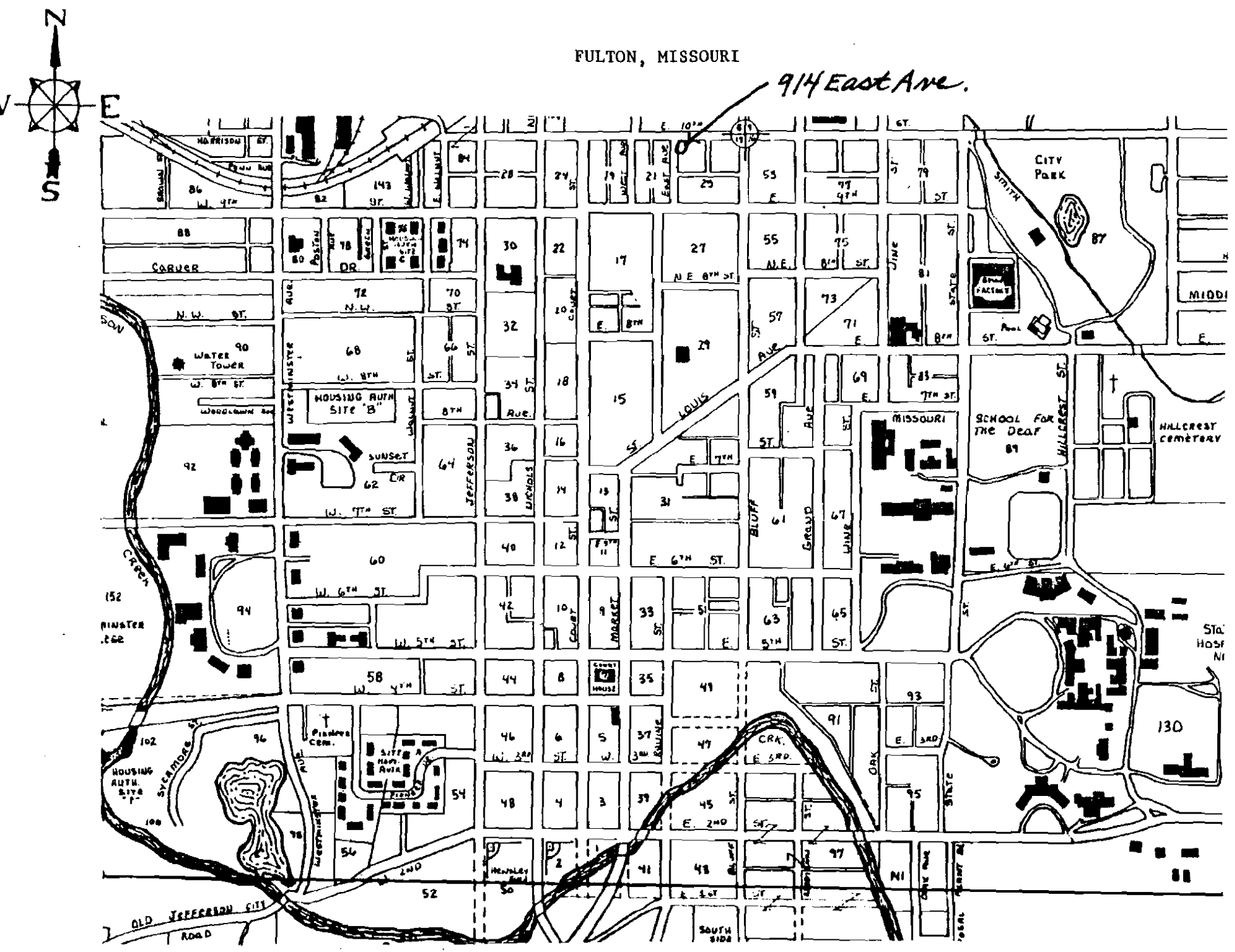

Office of Historic Preservation, P. O. Box 176, Jefferson City, Missouri 65102

HISTORIC INVENTORY

1 No

2 County: Callaway

3 Location of Negatives: Fulton City Hall

4 Present Name(s)

5 Other Name(s)

6 Specific Location: 504 Grand Avenue

7 City or Town: Fulton — If Rural, Township & Vicinity

8 Site Plan with North Arrow



9 Coordinates: UTM
Lat
Long

10 Site [ ] Building [X] Structure [ ] Object [ ]

11 On National Register? Yes [ ] No [X]

12 Is It Eligible? Yes [ ] No [X]

13 Part of Estab Hist Dist? Yes [ ] No [X]

14 District Potent'l? Yes [ ] No [X]

15 Name of Established District

16 Thematic Category

17 Date(s) or Period

18 Style or Design

19 Architect or Engineer

20 Contractor or Builder

21 Original Use, if apparent: residence

22 Present Use: residence

23 Ownership: Public [ ] Private [X]

24 Owner's Name & Address, if known

25 Open to Public? Yes [ ] No [X]

26 Local Contact Person or Organization

27 Other Surveys in Which Included

28 No. of Stories: 1

29 Basement? Yes [X] No [ ]

30 Foundation Material: concrete

31 Wall Construction: frame

32 Roof Type & Material: gable

33 No. of Bays: Front 2 Side 3

34 Wall Treatment: vertical plank siding

35 Plan Shape: rectangular

36 Changes (Explain in #42): Addition [ ] Altered [ ] Moved [ ]

37 Condition: Interior ____ Exterior: good

38 Preservation Underway? Yes [ ] No [X]

39 Endangered? By What? Yes [ ] No [X]

40 Visible from Public Road? Yes [X] No [ ]

41 Distance from and Frontage on Road

42 Further Description of Important Features

Deck on rear; carport on S side



43 History and Significance: No significance perceived at this time

44 Description of Environment and Outbuildings: First house on Grand on R side of street going N from E. 5th.

45 Sources of Information

Photographic Information - Roll 26, #17, view to the NE
Photographer: C. Merritt, 5/15/78

46 Prepared by: P. Strawn

47 Organization: Fulton Survey

48 Date: 5/79

49 Revision Date(s)

1 No
2 County
4 Present Name(s)
5 Other Name(s)

FULTON, MISSOURI

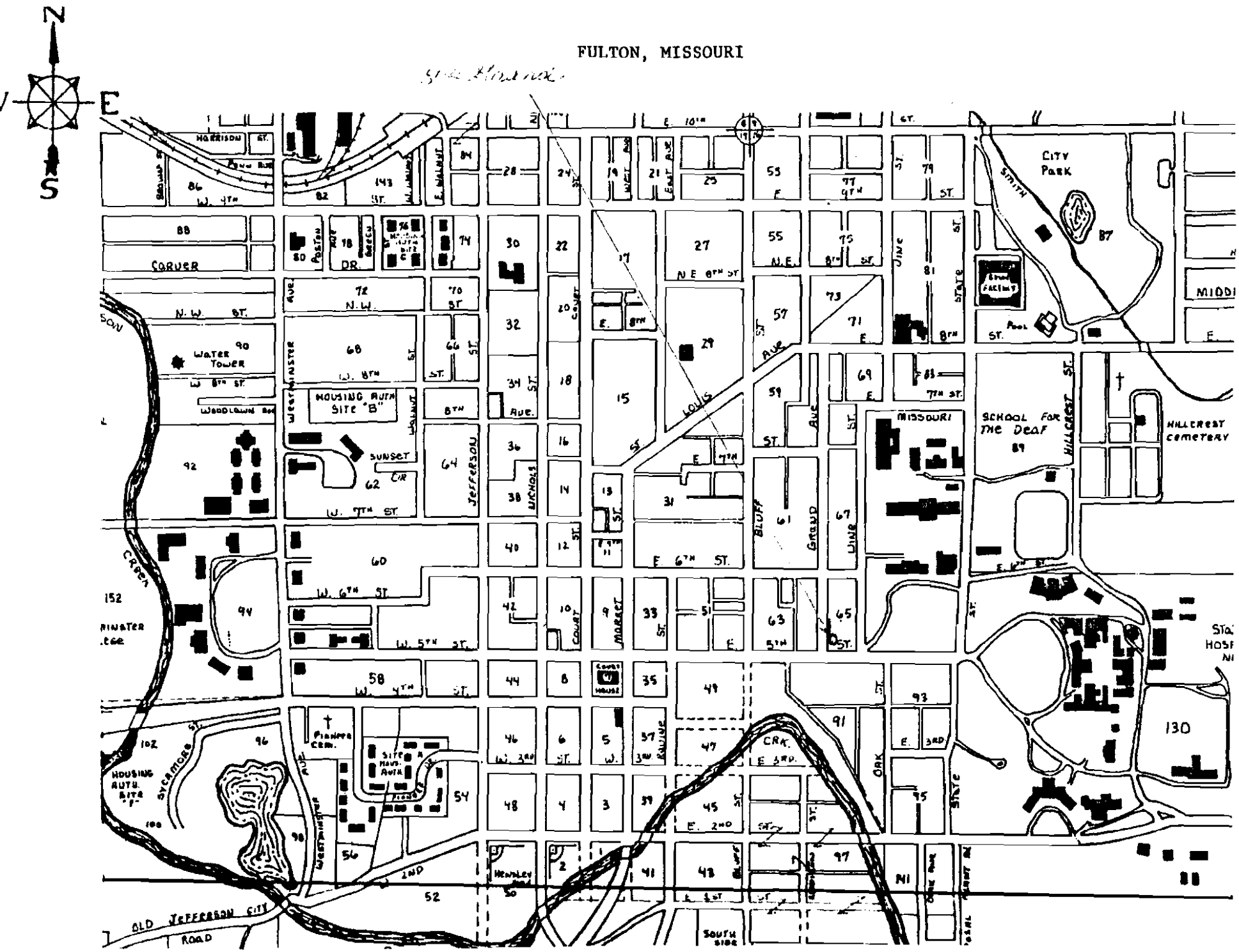

Office of Historic Preservation, P.O. Box 176, Jefferson City, Missouri 65101

HISTORIC INVENTORY

1 No

2 County: Callaway

3 Location of Negatives: Fulton City Hall

4 Present Name(s)

5 Other Name(s)

6 Specific Location: 505 Grand

7 City or Town: Fulton — If Rural, Township & Vicinity

8 Site Plan with North Arrow

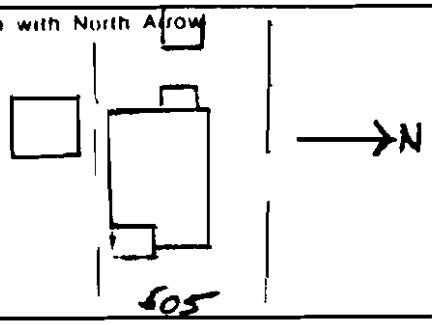

9 Coordinates: UTM
Lat
Long

10 Site [ ] Structure [ ]
Building [X] Object [ ]

11 On National Register? Yes [ ] No [X]

12. Is It Eligible? Yes [ ] No [X]

13 Part of Estab Hist Dist ? Yes [ ] No [X]

14. District Potent'l? Yes [ ] No [X]

15 Name of Established District

16. Thematic Category

17 Date(s) or Period

18 Style or Design: bungalow

19. Architect or Engineer

20. Contractor or Builder

21. Original Use, if apparent: residence

22 Present Use: residence

23 Ownership: Public [ ] Private [X]

24. Owner's Name & Address, if known

25. Open to Public? Yes [ ] No [X]

26. Local Contact Person or Organization

27. Other Surveys in Which Included

28. No. of Stories: 1

29. Basement? Yes [X] No [ ]

30. Foundation Material: concrete/see #42

31. Wall Construction: frame

32. Roof Type & Material: gable/asbestos shingle

33. No. of Bays: Front 2 Side 3

34. Wall Treatment: aluminum siding

35. Plan Shape: irregular

36. Changes (Explain in #42): Addition [ ] Altered [ ] Moved [ ]

37. Condition: Interior ____ Exterior: good

38. Preservation Underway? Yes [ ] No [X]

39. Endangered? By What? Yes [ ] No [X]

40. Visible from Public Road? Yes [X] No [ ]

41. Distance from and Frontage on Road

42. Further Description of Important Features: #30. Concrete with concrete facing molded to look like rock-faced ashlar #36. Aluminum storm windows; siding altered; pipe used as porch step railing #42. Exposed eaves; simples eave brackets



43 History and Significance

44 Description of Environment and Outbuildings: First house on Grand on L side of street going N from E. Fifth; two-car frame garage directly S of house-probably serves house S of property, small frame garage W of house; low concrete retaining wall

45 Sources of Information
Photographic Information - Roll 26, #16, view to the W
Photographer: C. Merritt, 5/15/78

46. Prepared by: P. Strawn

47 Organization: Fulton Survey

48. Date: 5/79

49 Revision Date(s)

FULTON, MISSOURI

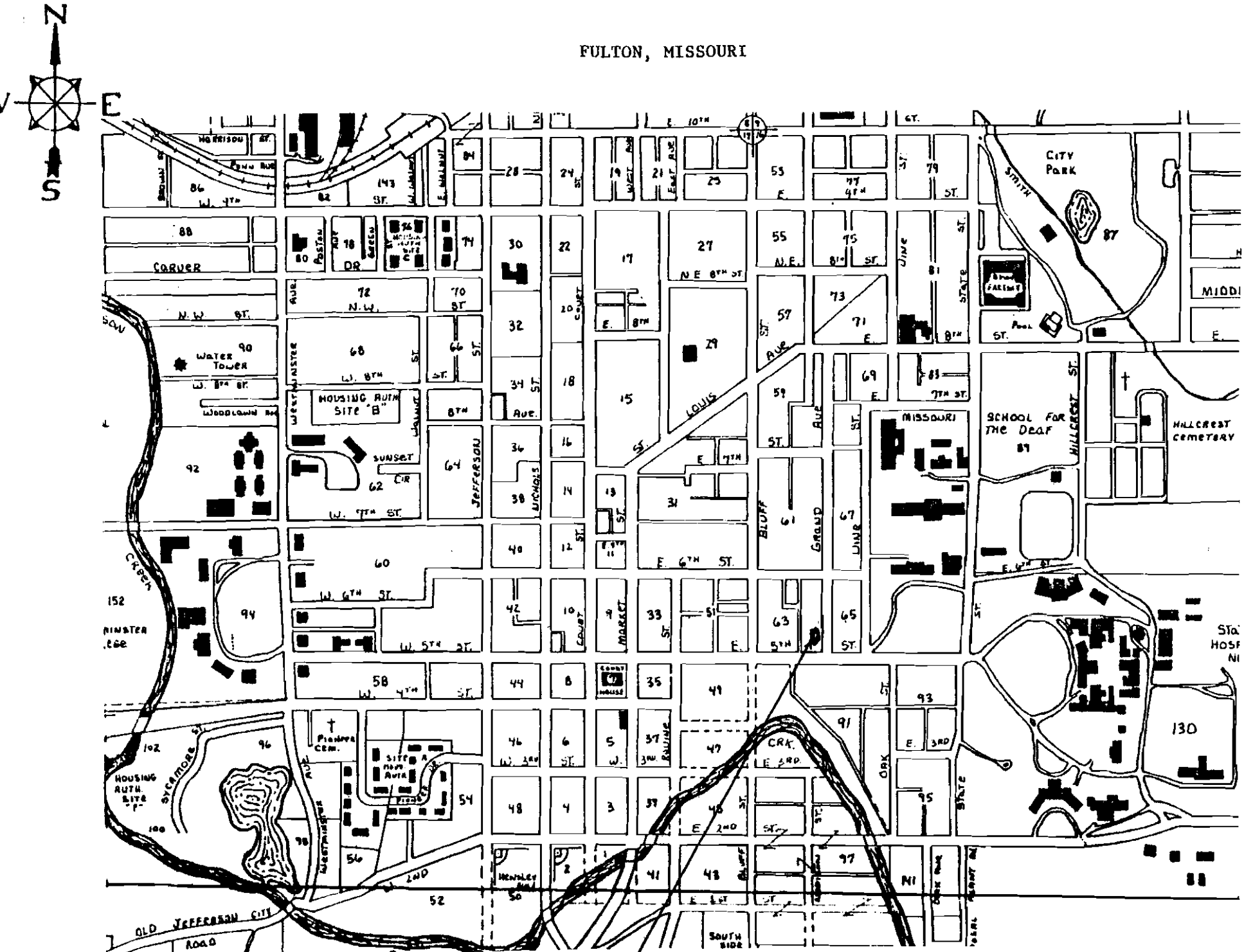

Office of Historic Preservation, P.O. Box 176, Jefferson City, Missouri 65101

HISTORIC INVENTORY

1 No

2 County: Callaway

3 Location of Negatives: Fulton City Hall

4 Present Name(s)

5 Other Name(s)

6 Specific Location: 506 Grand Avenue

7 City or Town: Fulton — If Rural, Township & Vicinity

8 Site Plan with North Arrow

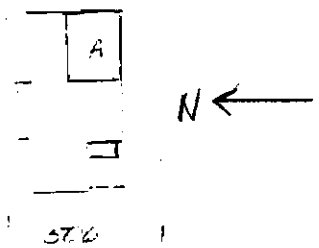

Grand

9 Coordinates: Lat / Long — UTM

10 Site [ ] Structure [ ] Building [X] Object [ ]

11 On National Register? Yes [ ] No [X]

12. Is It Eligible? Yes [ ] No [X]

13 Part of Estab Hist Dist? Yes [ ] No [X]

14. District Potential? Yes [ ] No [X]

15 Name of Established District

16. Thematic Category

17 Date(s) or Period

18 Style or Design

19. Architect or Engineer

20. Contractor or Builder

21. Original Use, if apparent: residence

22 Present Use: residence

23 Ownership: Public [ ] Private [X]

24. Owner's Name & Address, if known

25. Open to Public? Yes [ ] No [X]

26. Local Contact Person or Organization

27. Other Surveys in Which Included

28. No. of Stories: 1

29. Basement? Yes [X] No [ ]

30. Foundation Material: rubble stone

31. Wall Construction: frame

32. Roof Type & Material: cross gable/asb.shingle

33. No. of Bays: Front 2 Side 3+

34. Wall Treatment: aluminum siding

35. Plan Shape: irregular

36. Changes (Explain in #42): Addition [X] Altered [X] Moved [ ]

37. Condition: Interior ____ Exterior: good

38. Preservation Underway? Yes [ ] No [X]

39. Endangered? By What? Yes [ ] No [X]

40. Visible from Public Road? Yes [X] No [ ]

41. Distance from and Frontage on Road

42. Further Description of Important Features: #36. Siding altered; aluminum storm windows, aluminum window awning on W facade; part of front porch has been enclosed; rear porch has been enclosed (A)



43 History and Significance: Little or no significance at the present time.

44 Description of Environment and Outbuildings

45 Sources of Information

Photographic Information - Roll 26, #18, view to the NE
Photographer: C. Merritt, 5/15/78

46. Prepared by: P. Strawn

47. Organization: Fulton Survey

48. Date: 5/79

49 Revision Date(s)

1 No

2 County

4 Present Name(s)

5 Other Name(s)

FULTON, MISSOURI

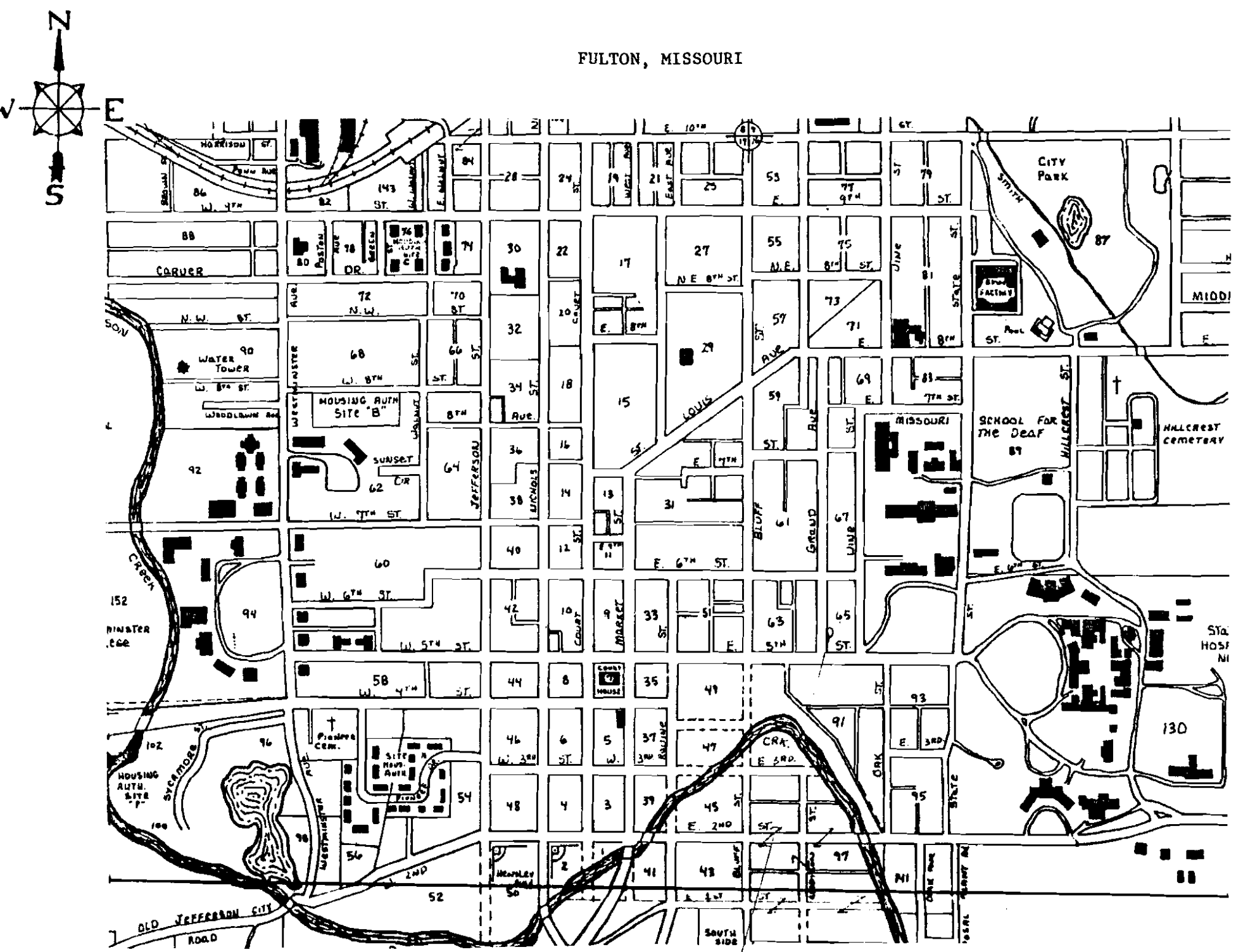

Office of Historic Preservation, P.O. Box 176, Jefferson City, Missouri 65101

HISTORIC INVENTORY

1 No

2 County
Callaway

3 Location of Negatives
Fulton City Hall

4 Present Name(s)
Mrs. Alma Dreps residence

5 Other Name(s)
Earl and Alma Dreps residence

6 Specific Location 508 Grand Avenue

7 City or Town If Rural, Township & Vicinity
Fulton

8 Site Plan with North Arrow

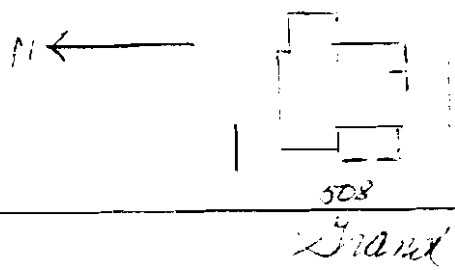

9 Coordinates UTM
Lat
Long

10 Site ( ) Structure ( )
Building (X) Object ( )

11 On National Register? Yes ( ) No (X)

12 Is It Eligible? Yes ( ) No (X)

13 Part of Estab Hist Dist ? Yes ( ) No (X)

14 District Potent'l? Yes ( ) No (X)

15 Name of Established District

16. Thematic Category

17 Date(s) or Period

18 Style or Design

19. Architect or Engineer

20. Contractor or Builder

21. Original Use, if apparent
residence

22 Present Use
residence

23 Ownership Public ( ) Private (X)

24. Owner's Name & Address, if known

25. Open to Public? Yes ( ) No (X)

26. Local Contact Person or Organization

27. Other Surveys in Which Included

28. No. of Stories 1

29. Basement? Yes (X) No ( )

30. Foundation Material
brick

31. Wall Construction
frame

32. Roof Type & Material
cross gab./asb.shingle

33. No. of Bays
Front 3 Side 2+1

34. Wall Treatment
asbestos cement shingle

35. Plan Shape irregular L

36. Changes (Explain in #42) Addition (X) Altered (X) Moved ( )

37. Condition
Interior
Exterior good-fair

38. Preservation Underway? Yes No (X)

39. Endangered? By What? Yes ( ) No (X)

40. Visible from Public Road? Yes (X) No ( )

41. Distance from and Frontage on Road

42. Further Description of Important Features #36. Rear addition; siding altered; plan shape was originally T-shaped; box cornice with returns



43 History and Significance Little significance in present condition. May have historical significance.

44 Description of Environment and Outbuildings Lot extends to Vine Street.

45 Sources of Information

Photographic Information - Roll 26, #19, view to the E
Photographer: C. Merritt, 5/15/78

46. Prepared by
P. Strawn

47. Organization
Fulton Survey

48. Date
5/79

49 Revision Date(s)

1 No
2 County
4 Present Name(s)
5 Other Name(s)

FULTON, MISSOURI

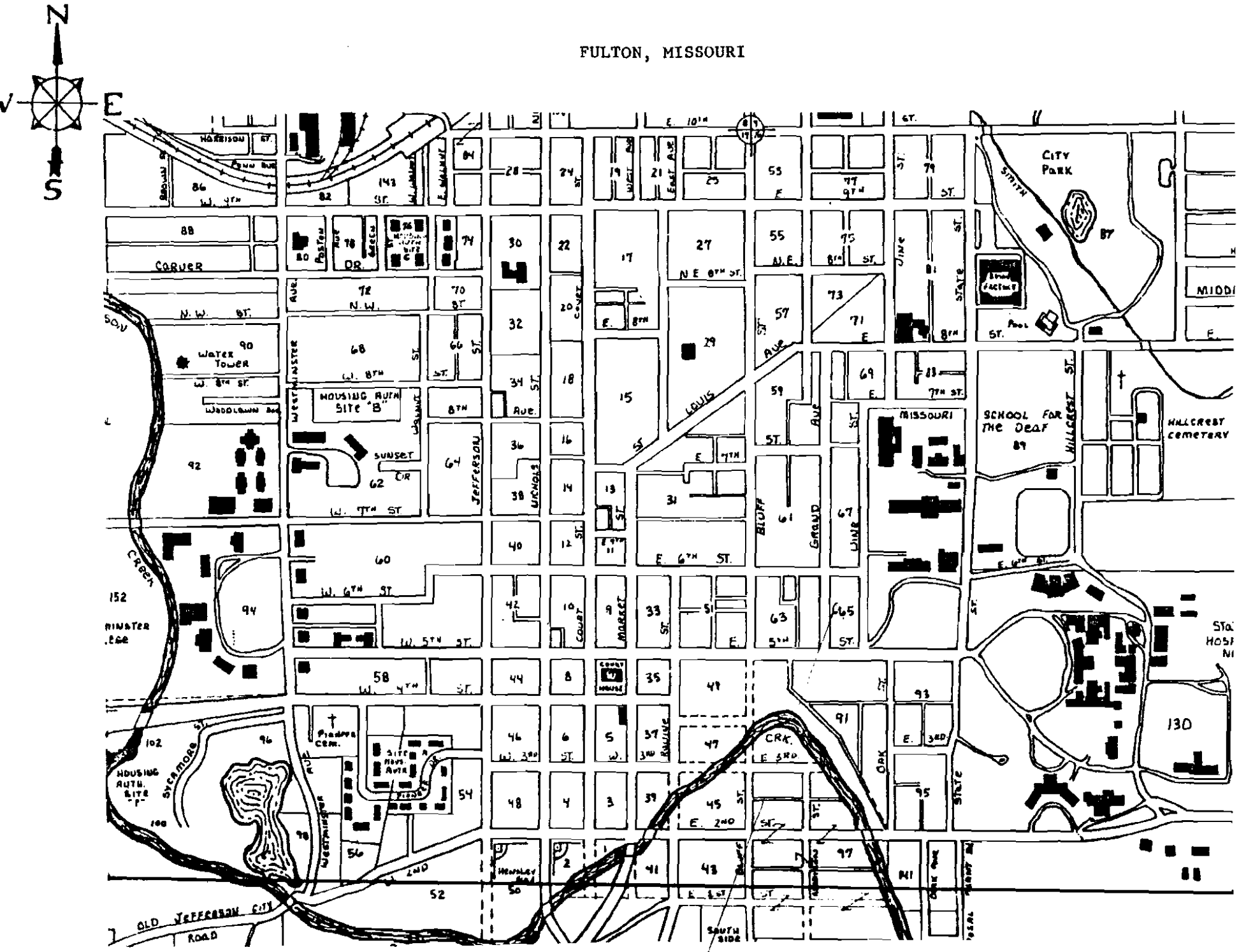

Office of Historic Preservation, P.O. Box 176, Jefferson City, Missouri 65101

HISTORIC INVENTORY

1 No

2 County
Callaway

3 Location of Negatives
Fulton City Hall

4 Present Name(s)
Vargas Residence

5 Other Name(s)

6 Specific Location 509 Grand Avenue
N Part of Lot 1, Blk. 63
New City Plat

7 City or Town — If Rural, Township & Vicinity
Fulton

8 Site Plan with North Arrow

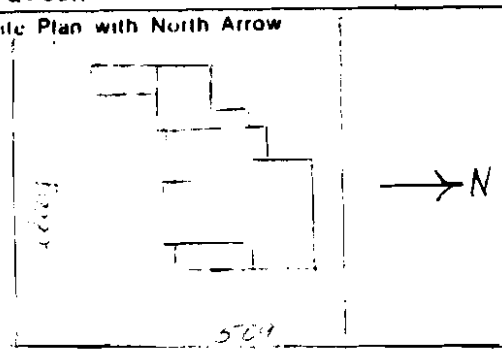

9 Coordinates — UTM
Lat
Long

Site ( ) Structure ( )
Building (X) Object ( )

10 On National Register? Yes ( ) No (X)

12. Is It Eligible? Yes (X) No ( )

13 Part of Estab Hist Dist ? Yes ( ) No (X)

14. District Potent'l? Yes (X) No ( )

15 Name of Established District

16. Thematic Category

17 Date(s) or Period

18 Style or Design
Stick Style w/Gothic Revival infl.

19. Architect or Engineer

20. Contractor or Builder

21. Original Use, if apparent
residence

22 Present Use
residence

23 Ownership — Public ( ) Private (X)

24. Owner's Name & Address, if known
Estaban Vargas
509 Grand

25. Open to Public? Yes ( ) No (X)

26. Local Contact Person or Organization

27. Other Surveys in Which Included

28. No. of Stories 1½

29. Basement? Yes (X) No ( )

30. Foundation Material
rock-faced ashlar

31. Wall Construction
frame

32. Roof Type & Material
high gable/asb.shingle

33. No. of Bays
Front 3 Side 1+

34. Wall Treatment
asbestos cement shingle

35. Plan Shape irregular

36. Changes (Explain in #42) Addition (X) Altered (X) Moved ( )

37. Condition
Interior
Exterior good

38. Preservation Underway? Yes ( ) No (X)

39. Endangered? By What? Yes ( ) No (X)

40. Visible from Public Road? Yes (X) No ( )

41. Distance from and Frontage on Road

42 Further Description of Important Features #36. Aluminum storm windows; siding altered; one-story rear additions; carport at SW corner of house; plan was L-shaped; wrought iron porch post and porch step railing; #42. Tall, narrow windows; decorative stickwork in peak of gable ends; gabled dormer with imbricated shingles on E facade and N side; transom over entrance; front door is probably not original



43 History and Significance If this house was properly restored it would be significant architecturally. Mr. Vargas, the present owner, has lived here for about 20 years; the house was purchased from the Backer family. Mr. Vargas is a retired Spanish teacher, from Westminster College.
Neighborhood Significance

44 Description of Environment and Outbuildings

45 Sources of Information Conversation with Mr. Vargas - 5/79.

Photographic Information - Roll 26, #15, view to the W
Photographer: C. Merritt, 5/15/78

46. Prepared by
P. Strawn

47. Organization
Fulton Survey

48. Date 5/79

49 Revision Date(s)

1 No
2 County
4 Present Name(s)
5 Other Name(s)

FULTON, MISSOURI

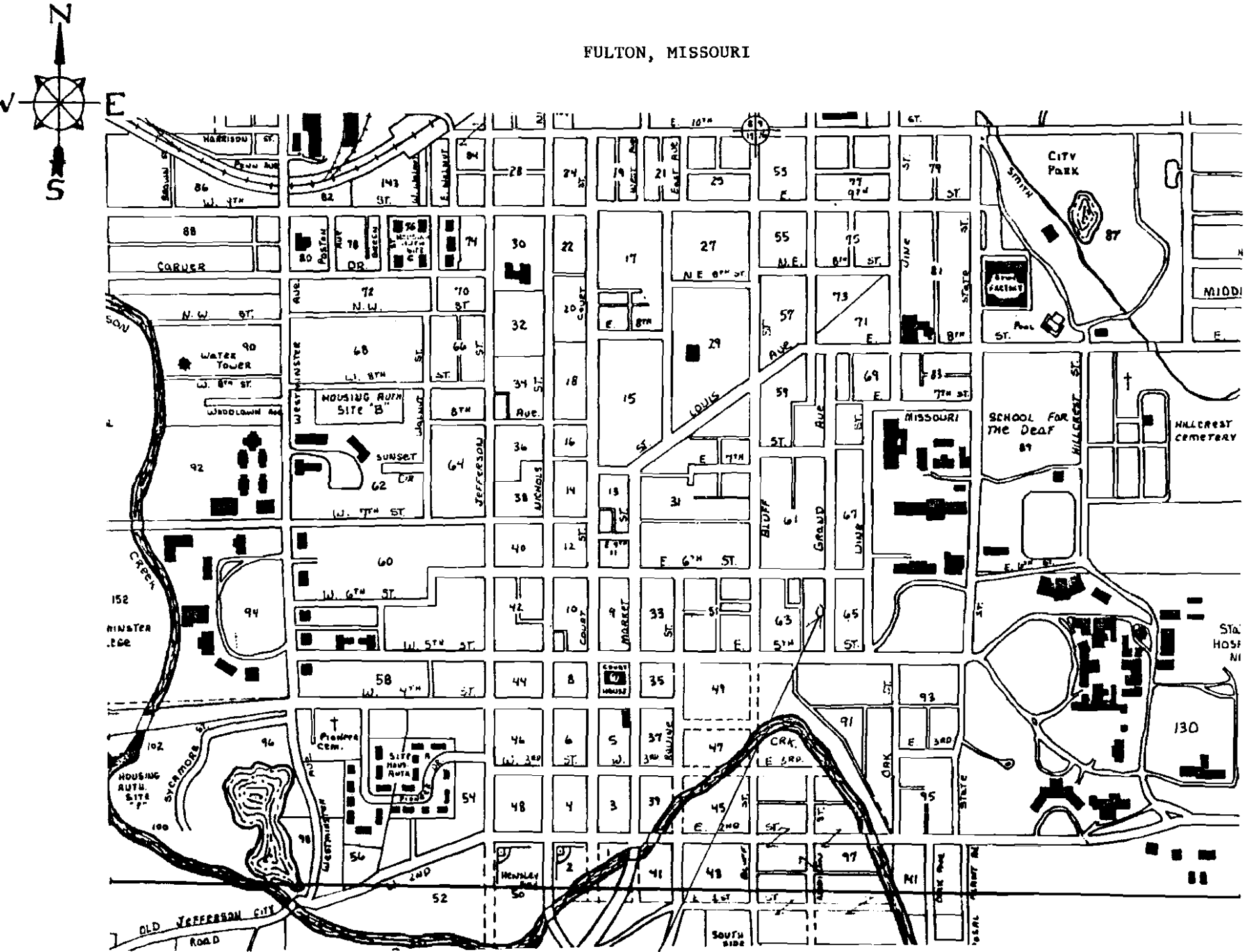

Office of Historic Preservation, P.O. Box 176, Jefferson City, Missouri 65101

HISTORIC INVENTORY

1 No

2 County
Callaway

3 Location of Negatives
Fulton City Hall

4 Present Name(s)
Mr. & Mrs. Richard H. Strecker

5 Other Name(s)

6 Specific Location 510 Grand Avenue
S Part of Lot 3, Blk. 65
New City Plat

7 City or Town If Rural, Township & Vicinity
Fulton

8 Site Plan with North Arrow

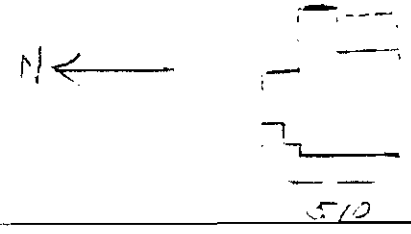

9 Coordinates UTM
Lat
Long

10 Site ( ) Structure ( )
Building (X) Object ( )

11 On National Register? Yes ( ) No (X)

12. Is It Eligible? Yes (X) No ( )

13 Part of Estab Hist Dist ? Yes ( ) No (X)

14. District Potent'l? Yes (X) No ( )

15 Name of Established District

16. Thematic Category

17 Date(s) or Period

18 Style or Design
Eclectic

19. Architect or Engineer

20. Contractor or Builder

21. Original Use, if apparent
residence

22 Present Use
residence

23 Ownership Public ( ) Private (X)

24. Owner's Name & Address, if known
Mr. & Mrs. Richard H. Strecker
510 Grand

25. Open to Public? Yes ( ) No (X)

26. Local Contact Person or Organization

27. Other Surveys in Which Included

28. No. of Stories 1½

29. Basement? Yes ( ) No (X)

30. Foundation Material
concrete

31. Wall Construction
frame

32. Roof Type & Material asb.
mansard,gable/shing.

33. No. of Bays
Front n/a Side

34. Wall Treatment
clapboard

35. Plan Shape irregular

36. Changes (Explain in #42) Addition (X) Altered (X) Moved ( )

37. Condition
Interior
Exterior good

38. Preservation Underway? Yes No (X)

39. Endangered? By What? Yes ( ) No (X)

40. Visible from Public Road? Yes (X) No ( )

41. Distance from and Frontage on Road

42. Further Description of Important Features #36. Roof material was probably originally slate; aluminum storm windows; two storm doors; rear addition with shed roof #42. Frosted etched glass transoms on W facade flanking front door; festoon carving on front door which is probably original; wooden water table



43 History and Significance Neighborhood significance

44 Description of Environment and Outbuildings Fenced-in back yard extends to Vine Street

45 Sources of Information

Photographic Information - Roll 26, #20, view to the E
Photographer: C. Merritt, 5/15/78

46. Prepared by
P. Strawn

47. Organization
Fulton Survey

48. Date 5/79

49 Revision Date(s)

1 No
2. County
4 Present Name(s)
5. Other Name(s)

FULTON, MISSOURI

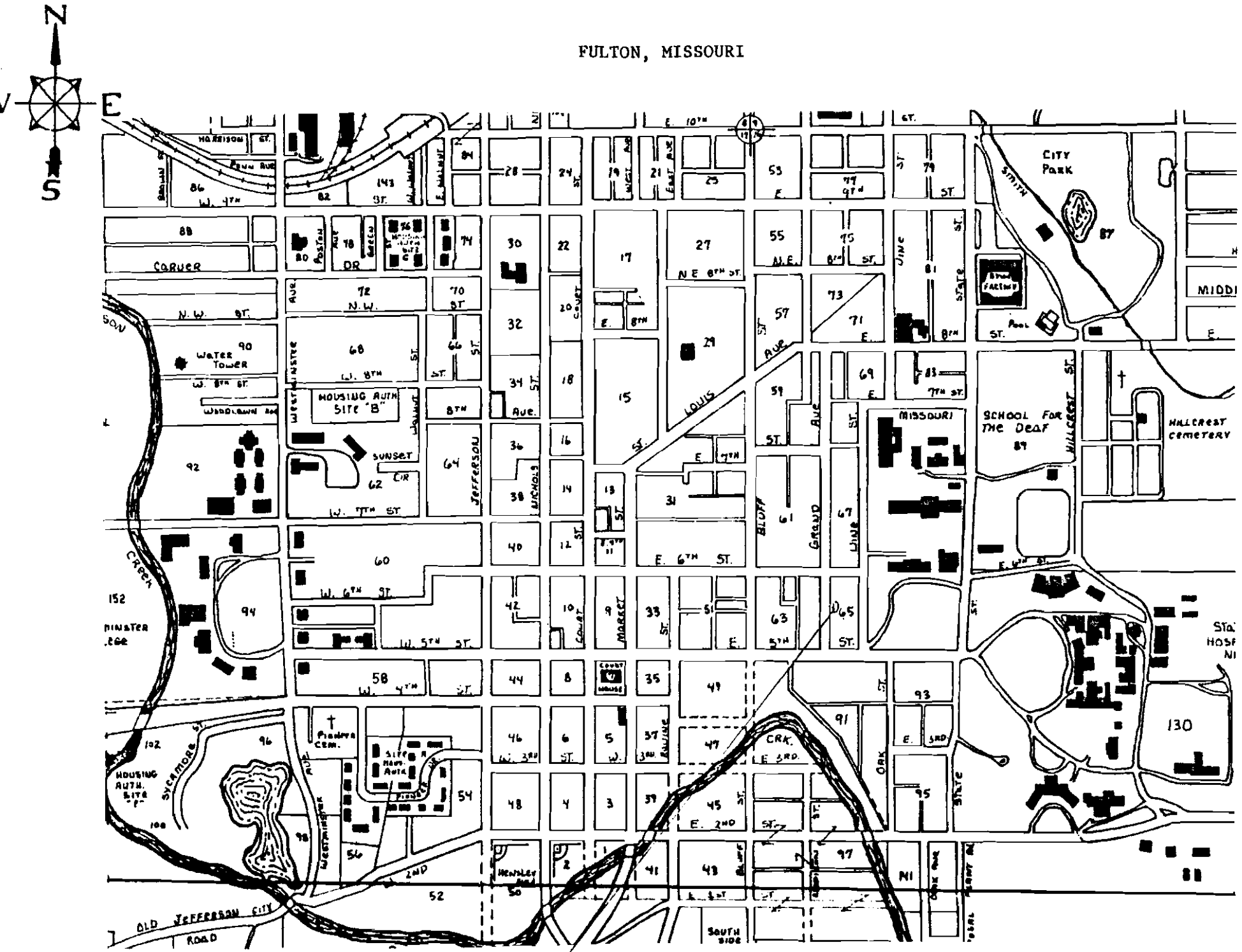

Office of Historic Preservation, P.O. Box 176, Jefferson City, Missouri 65101

HISTORIC INVENTORY

1 No

2 County: Callaway

3 Location of Negatives: Fulton City Hall

4 Present Name(s)

5 Other Name(s)

6 Specific Location: 511 Grand Avenue
Lot 10, Blk. 63, New City Plat

7 City or Town: Fulton — If Rural, Township & Vicinity

8 Site Plan with North Arrow



9 Coordinates: UTM
Lat
Long

Site ( ) Structure ( )
Building (X) Object ( )

11 On National Register? Yes ( ) No (X)

12. Is It Eligible? Yes (X) No ( )

13 Part of Estab Hist Dist ? Yes ( ) No (X)

14. District Potent'l? Yes (X) No ( )

15 Name of Established District

16. Thematic Category

17 Date(s) or Period

18 Style or Design: cottage

19 Architect or Engineer

20. Contractor or Builder

21. Original Use, if apparent: residence

22 Present Use: residence

23 Ownership: Public ( ) Private (X)

24. Owner's Name & Address, if known: Margaret Sartor

25. Open to Public? Yes ( ) No (X)

26. Local Contact Person or Organization

27. Other Surveys in Which Included

28. No. of Stories: 1½

29. Basement? Yes (X) No ( )

30. Foundation Material: rock-faced ashlar

31. Wall Construction: frame

32. Roof Type & Material: cross gable/asb.shingle

33. No. of Bays: Front 3 Side 1+1

34. Wall Treatment: aluminum siding

35. Plan Shape: irregular

36. Changes (Explain in #42): Addition (X) Altered (X) Moved ( )

37. Condition: Interior ____ Exterior: good

38. Preservation Underway? Yes ( ) No (X)

39. Endangered? By What? Yes ( ) No (X)

40. Visible from Public Road? Yes (X) No ( )

41. Distance from and Frontage on Road

42. Further Description of Important Features: #36. Siding altered; aluminum storm windows; aluminum shutters added; rear porch enclosed
#42. Transom light over doorway; shed dormer with imbricated shingles faces E.



43 History and Significance: This house has neighborhood significance, if demolished the integrity of the neighborhood would be decreased.

44 Description of Environment and Outbuildings: Garage at SW corner of lot

45 Sources of Information

Photographic Information - Roll 26, #14, view to the SW
Photographer: C. Merritt, 5/15/78

46. Prepared by: P. Strawn

47. Organization: Fulton Survey

48. Date: 5/79

49. Revision Date(s)

2. County

4 Present Name(s)

5 Other Name(s)

FULTON, MISSOURI

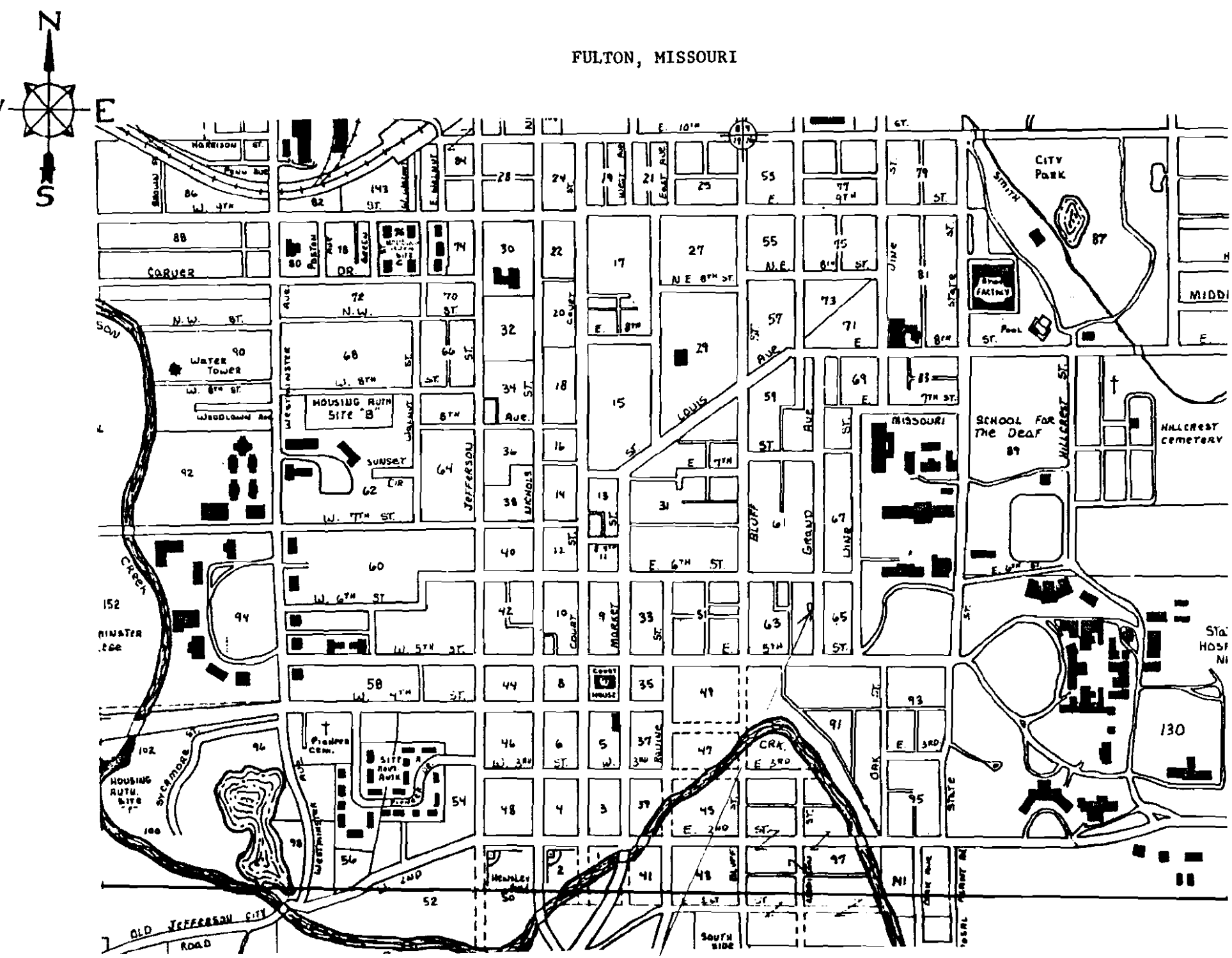

Office of Historic Preservation, P. O. Box 176, Jefferson City, Missouri 65102

HISTORIC INVENTORY

1 No

2 County
Callaway

3 Location of Negatives
Fulton City Hall

4 Present Name(s)
Rudolph Masek residence

5 Other Name(s)
Former residence of J.P. Dreps & Family ?
Former residence of Ernest & Adelle Dreps

6 Specific Location 512 Grand Avenue (formerly '542' Grand as inscribed in sidewalk) (See continuation page)

7 City or Town If Rural, Township & Vicinity
Fulton

8 Site Plan with North Arrow

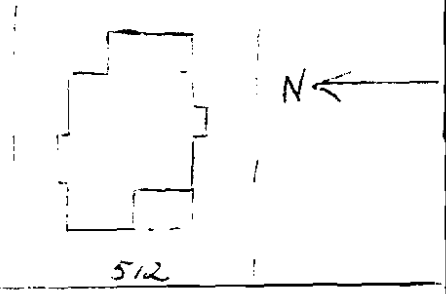

9 Coordinates UTM
Lat
Long

Site [ ] Structure [ ]
Building [X] Object [ ]

11 On National Register? Yes [ ] No [X]

12. Is It Eligible? Yes [X] No [ ]

13 Part of Estab Hist Dist ? Yes [ ] No [X]

14. District Potent'l? Yes [X] No [ ]

15 Name of Established District

16. Thematic Category

17 Date(s) or Period

18 Style or Design
bungalow

19. Architect or Engineer
M.F. Bell ?

20. Contractor or Builder

21. Original Use, if apparent
residence

22 Present Use
residence

23 Ownership Public [ ] Private [X]

24. Owner's Name & Address, if known
Mr. & Mrs. Rudolph W. Masek
512 Grand

25. Open to Public? Yes [ ] No [X]

26. Local Contact Person or Organization

27. Other Surveys in Which Included

28. No. of Stories 1

29. Basement? Yes [ ] No X.

30. Foundation Material
brick

31. Wall Construction
frame

32. Roof Type & Material
hipped gab./asb.shingle

33. No. of Bays Front n/a Side

34. Wall Treatment
beveled siding

35. Plan Shape irregular

36. Changes (Explain in #42) Addition [ ] Altered [X] Moved [ ]

37. Condition
Interior
Exterior very good

38. Preservation Underway? Yes [ ] No [X]

39. Endangered? By What? Yes [ ] No [X]

40. Visible from Public Road? Yes [X] No [ ]

41. Distance from and Frontage on Road

42 Further Description of Important Features #36. Aluminum storm windows and doors; aluminum awnings on porch; wrought iron porch step railing #42. Wooden water table echoed by wide entablature board; pedimented gables on attic story have imbricated shingle siding; basement garage; stained glass window to the R of entranceway; carved wooden front door with full-size glasses probably original; staggered bricks laid in stretcher pattern under ... (see cont. page)



43 History and Significance This house is in a very good state of preservation and has a number of architectural refinements and design features which suggest that it may have been designed by Bell. It should be preserved. - City Significance

Della Dreps owned this house in 1968; two other owners between her and R. Masek.

44 Description of Environment and Outbuildings

45 Sources of Information

Photographic Information - Roll 26, #21, view to the E
Photographer: C. Merritt, 5/15/78

46. Prepared by
P. Strawn

47. Organization
Fulton Survey

48. Date 5/79

49 Revision Date(s)

1 No
2 County
4 Present Name(s)
5 Other Name(s)

FULTON, MISSOURI

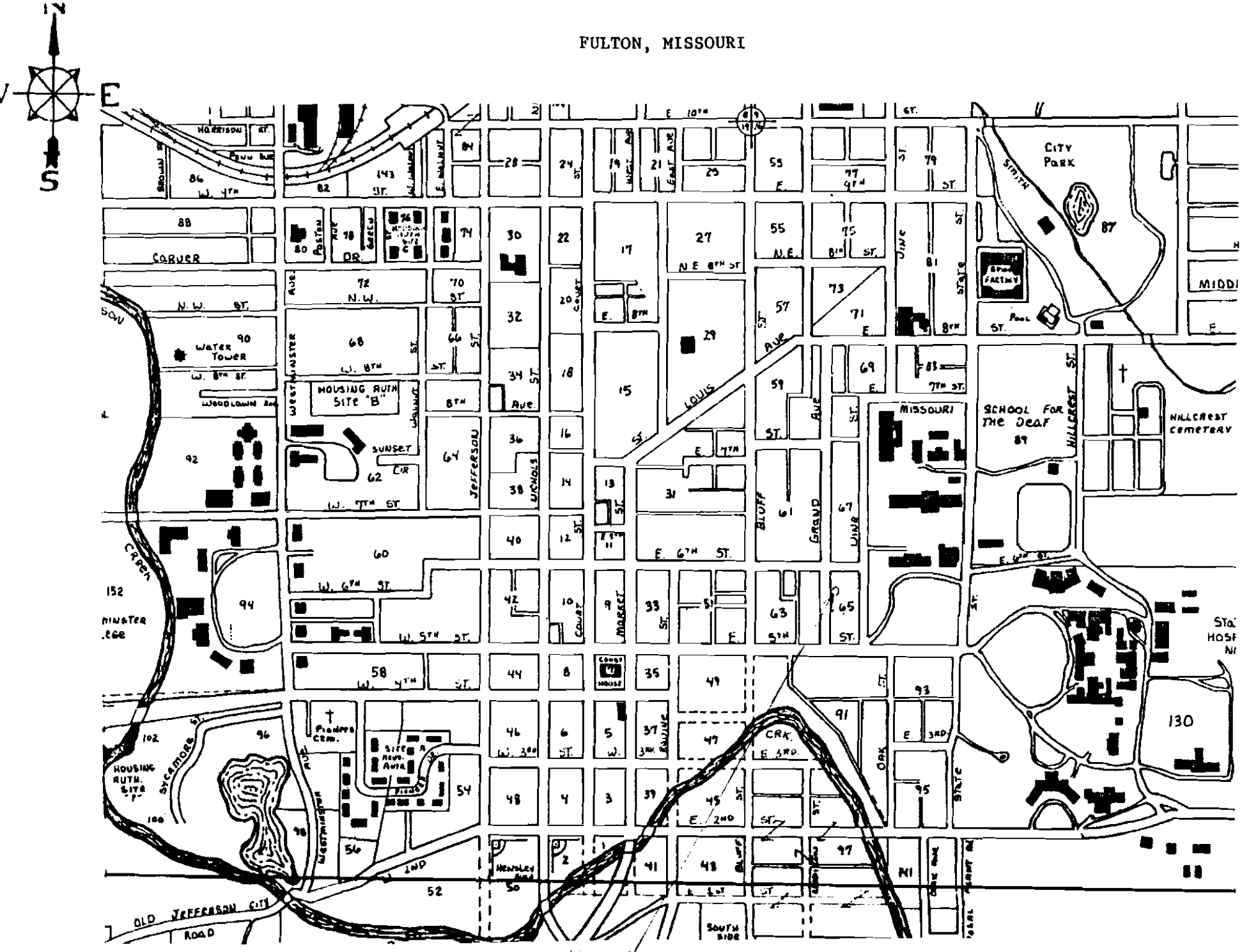

512 Grand

#42. (cont.)

front porch; oriel window on S side with imbricated shingles underneath; transom windows with vertical panes divided by wooden mullions; window at peak of gable end of facade is triangular-shaped and is divided into small square-shaped panes.

#6. (cont.)

N Part of Lot 2 and S Part of Lot 3, Blk. 65
New City Plat

Office of Historic Preservation, P.O. Box 176, Jefferson City, Missouri 65101

HISTORIC INVENTORY

1 No

2 County: Callaway

3 Location of Negatives: Fulton City Hall

4 Present Name(s)

5 Other Name(s)

6 Specific Location: 513 Grand Avenue
Lot 9, Blk. 63, New City Plat

7 City or Town: Fulton — If Rural, Township & Vicinity

8 Site Plan with North Arrow

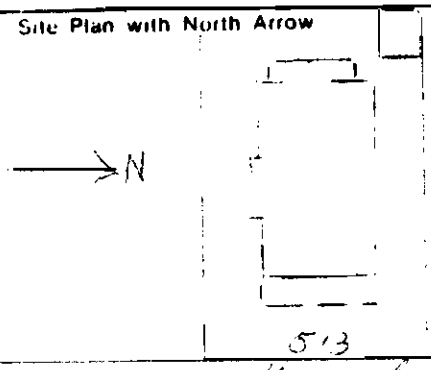

9 Coordinates: Lat / Long — UTM

Site [ ] Building [X] Structure [ ] Object [ ]

11 On National Register? Yes [ ] No [X]

12. Is It Eligible? Yes [X] No [ ]

13 Part of Estab Hist Dist ? Yes [ ] No [X]

14. District Potent'l? Yes [X] No [ ]

15 Name of Established District

16. Thematic Category

17 Date(s) or Period

18 Style or Design: bungalow

19. Architect or Engineer

20. Contractor or Builder

21. Original Use, if apparent: residence

22 Present Use: residence

23 Ownership: Public [ ] Private [X]

24. Owner's Name & Address, if known: Orville Lawrence

25. Open to Public? Yes [ ] No [X]

26. Local Contact Person or Organization

27. Other Surveys in Which Included

28. No. of Stories: 1½

29. Basement? Yes [X] No [ ]

30. Foundation Material: concrete

31. Wall Construction: frame

32. Roof Type & Material: gable/asbestos shingle

33. No. of Bays: Front 3 Side 3

34. Wall Treatment: clapboard

35. Plan Shape: irregular

36. Changes (Explain in #42): Addition [ ] Altered [X] Moved [ ]

37. Condition: Interior ____ Exterior: good

38. Preservation Underway? Yes [ ] No [X]

39. Endangered? By What? Yes [ ] No [X]

40. Visible from Public Road? Yes [X] No [ ]

41. Distance from and Frontage on Road

42. Further Description of Important Features: #36. Aluminum storm windows; wrought iron porch step railings; rear porch enclosed #42. Transom windows divided into vertical panes by wooden mullions; tripled porch posts at the corners of the wide porch which spans across the E facade; the house proper extends to and includes the area above the front porch; wide overhanging eaves with corner eave brackets; wooden water table and wide entablature board on E facade



43 History and Significance: This house reinforces the integrity of the neighborhood. Orville Lawrence inherited this house from Alice Rohn.

44 Description of Environment and Outbuildings: Garage at NW corner of lot

45 Sources of Information

Photographic Information - Roll 26, #13, view to the SW
Photographer: C. Merritt, 5/15/78

46. Prepared by: P. Strawn

47. Organization: Fulton Survey

48. Date: 5/79

49 Revision Date(s)

2. County

4 Present Name(s)

5 Other Name(s)

FULTON, MISSOURI

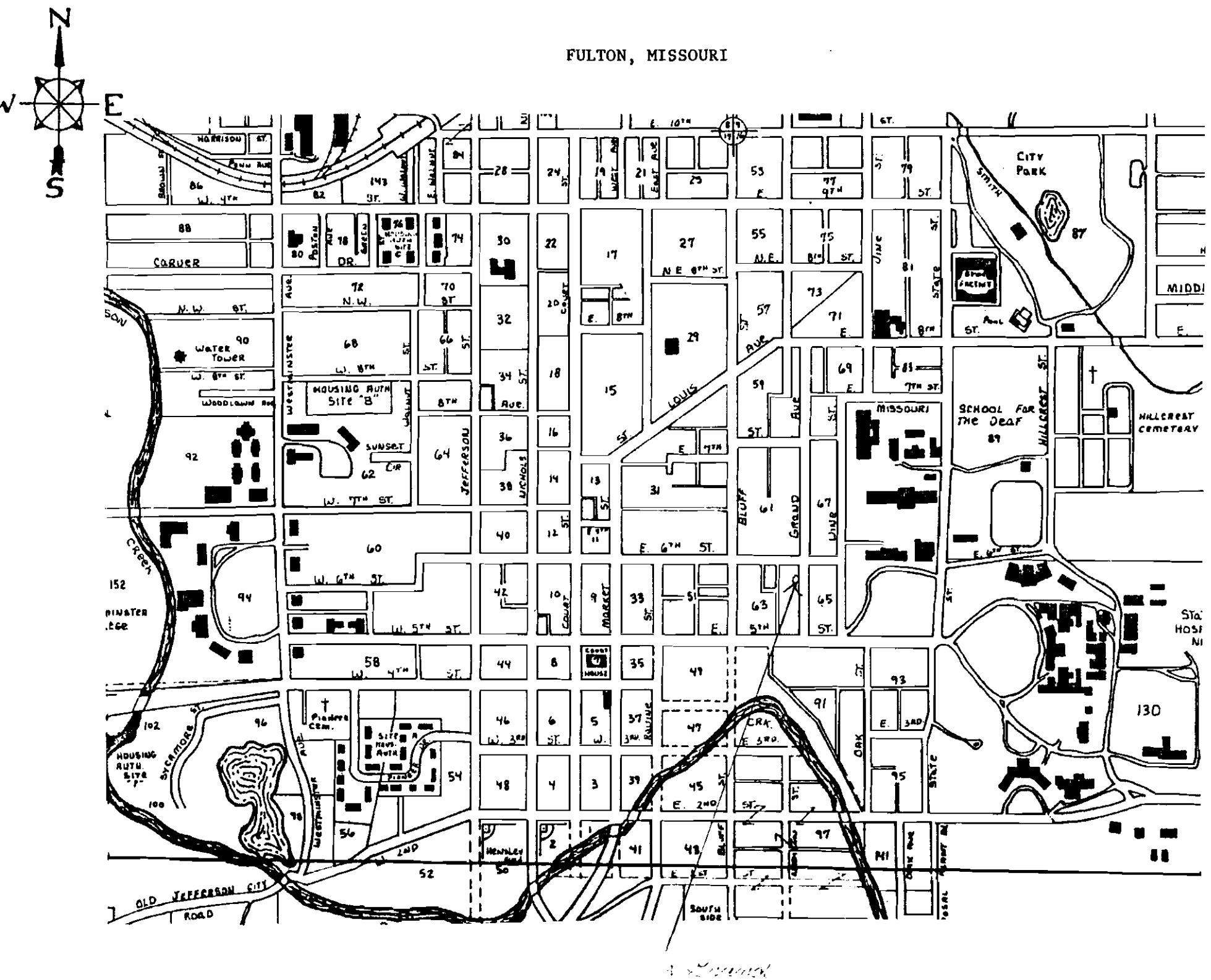

Office of Historic Preservation, P.O. Box 176, Jefferson City, Missouri 65101

HISTORIC INVENTORY

1 No

2 County
Callaway

3 Location of Negatives
Fulton City Hall

4 Present Name(s)
Bob and Shirley Emanuel residence

5 Other Name(s)

6 Specific Location 514 Grand Ave.
Part of Lots 1 & 2, Blk 65,
New City Plat

7 City or Town If Rural, Township & Vicinity
Fulton

8 Site Plan with North Arrow

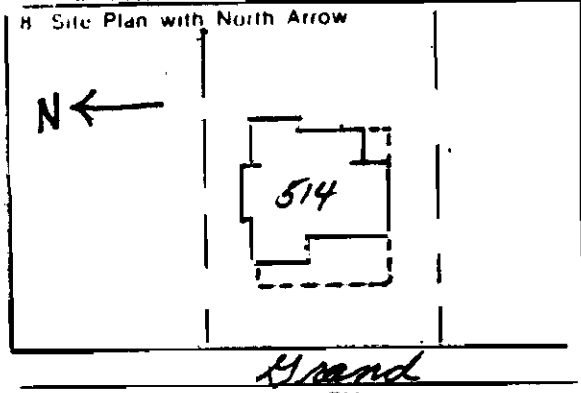

9 Coordinates UTM
Lat
Long

Site [ ] Structure [ ]
Building [X] Object [ ]

11 On National Register? Yes [ ] No [X]

12 Is It Eligible? Yes [X] No [ ]

13 Part of Estab Hist Dist ? Yes [ ] No [X]

14 District Potent'l? Yes [X] No [ ]

15 Name of Established District

16 Thematic Category

17 Date(s) or Period

18 Style or Design

19 Architect or Engineer

20 Contractor or Builder

21 Original Use, if apparent
residence

22 Present Use
residence

23 Ownership Public [ ] Private [X]

24 Owner's Name & Address, if known
Robert W. Emanuel
514 Grand Ave.

25 Open to Public? Yes [ ] No [X]

26 Local Contact Person or Organization

27 Other Surveys in Which Included

28 No. of Stories 1½

29 Basement? Yes [X] No [ ]

30 Foundation Material
stone

31 Wall Construction
frame

32 Roof Type & Material
high gable/asb.shingle

33 No. of Bays
Front 3 Side 3

34 Wall Treatment
see #42

35 Plan Shape L

36 Changes (Explain in #42) Addition [ ] Altered [X] Moved [ ]

37 Condition
Interior
Exterior good

38 Preservation Underway? Yes No X

39 Endangered? By What? Yes [ ] No [X]

40 Visible from Public Road? Yes [X] No [ ]

41 Distance from and Frontage on Road

42 Further Description of Important Features #34. Asbestos or painted composition siding #36. Aluminum storm windows; siding altered #42. Tuscan porch columns; window transoms are divided into vertical sections by wood mullions; two shed dormers on W facade



43 History and Significance Neighborhood Significance

44 Description of Environment and Outbuildings

45 Sources of Information
Photographic Information - Roll 26, #22, view to the E
Photographer: C. Merritt, 5/15/78

46 Prepared by
P. Strawn

47 Organization
Fulton Survey

48 Date
5/79

49 Revision Date(s)

1 No
2 County
4 Present Name(s)
5 Other Name(s)

FULTON, MISSOURI

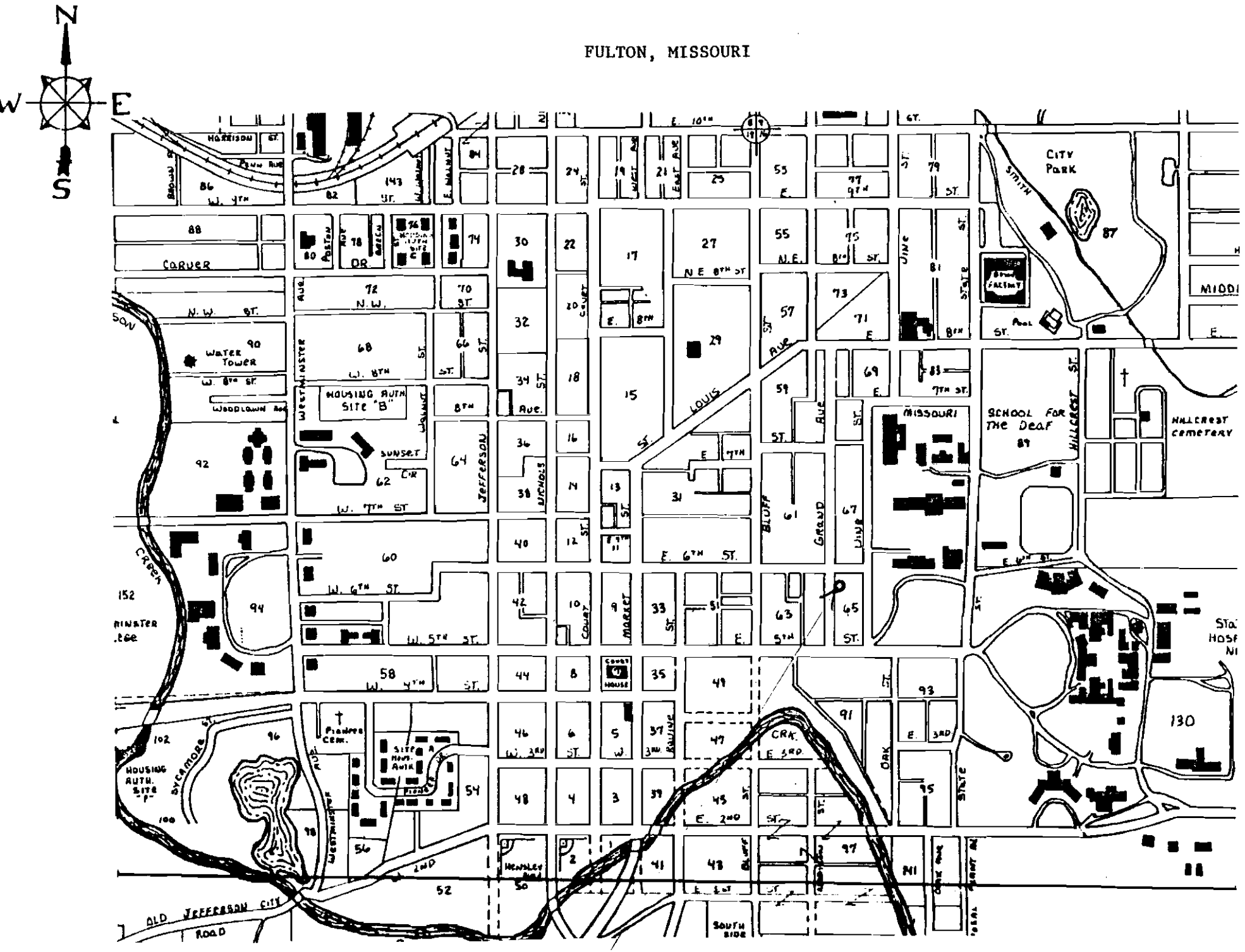

Office of Historic Preservation, P. O. Box 176, Jefferson City, Missouri 65102

HISTORIC INVENTORY

1 No

2 County: Callaway

3 Location of Negatives: Fulton City Hall

4 Present Name(s): Mrs. Nora Willett

5 Other Name(s):

6 Specific Location: 517 Grand Avenue
E Part of Lot 8, Blk. 63
New City Plat

7 City or Town: Fulton — If Rural, Township & Vicinity

8 Site Plan with North Arrow

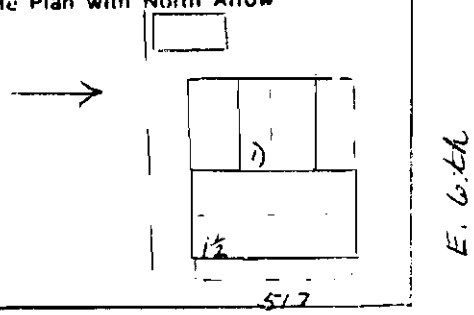

9 Coordinates: UTM
Lat
Long

C: Site [ ] Structure [ ]
Building [X] Object [ ]

11 On National Register? Yes [ ] No [X]

12 Is It Eligible? Yes [X] No [ ]

13 Part of Estab Hist Dist? Yes [ ] No [X]

14 District Potent'l? Yes [X] No [ ]

15 Name of Established District

16. Thematic Category

17 Date(s) or Period

18 Style or Design: Vernacular

19. Architect or Engineer

20. Contractor or Builder

21. Original Use, if apparent: residence

22 Present Use: residence-duplex ?

23 Ownership: Public [ ] Private [X]

24. Owner's Name & Address, if known
Mrs. Nora Willett
517 Grand Avenue

25. Open to Public? Yes [ ] No [X]

26. Local Contact Person or Organization

27. Other Surveys in Which Included

28. No. of Stories: 1½-1

29. Basement? Yes [ ] No [X]

30. Foundation Material: stone

31. Wall Construction: frame

32. Roof Type & Material: centre gable/asb.shing.

33. No. of Bays: Front 3 Side +2

34. Wall Treatment: asbestos cement shingle

35. Plan Shape: T

36. Changes (Explain in #42): Addition [ ] Altered [X] Moved [ ]

37. Condition: Interior ____ Exterior good-fair

38. Preservation Underway? Yes [ ] No [X]

39. Endangered? By What? Yes [ ] No [X]

40. Visible from Public Road? Yes [X] No [ ]

41. Distance from and Frontage on Road

42 Further Description of Important Features: #36. Siding altered; aluminum storm windows and doors; shed-roofed addition on SW corner of house; hipped porch roof, primary E facade; side porch faces N; 2/2 windows--sash-type; two centrally located chimneys, end chimney on W ell, S one is newer; transom light over E and N entrances.



43 History and Significance: This house has the potential for architectural significance; further research is recommended. It has neighborhood significance as indicated in #44.

44 Description of Environment and Outbuildings: This centre gable plan visually echoes the Langenbach house across the street from it, at 311 E. 6th; frame garage W of house.

45 Sources of Information

Photographic Information - Roll 26, #12, view to the W
Photographer: C. Merritt, 5/15/78

46. Prepared by: P. Strawn

47. Organization: Fulton Survey

48. Date: 5/79

49 Revision Date(s)

4 Present Name(s)

5 Other Name(s)

FULTON, MISSOURI

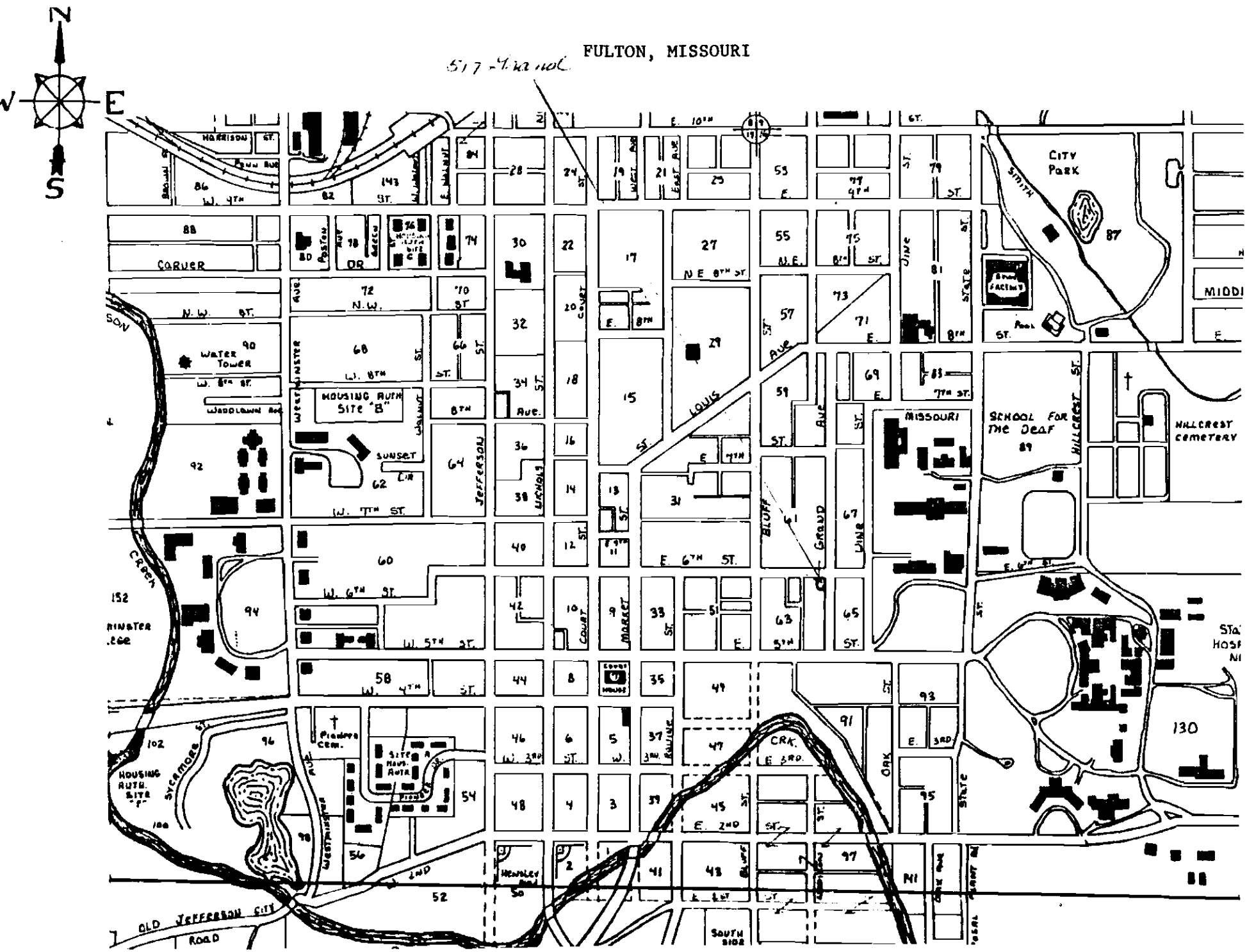

Office of Historic Preservation, P.O. Box 176, Jefferson City, Missouri 65101

HISTORIC INVENTORY

1 No

2 County: Callaway

3 Location of Negatives: Fulton City Hall

4 Present Name(s): Neva McDonald residence

5 Other Name(s):

6 Specific Location: 518 Grand Ave.

7 City or Town: Fulton — If Rural, Township & Vicinity

8 Site Plan with North Arrow

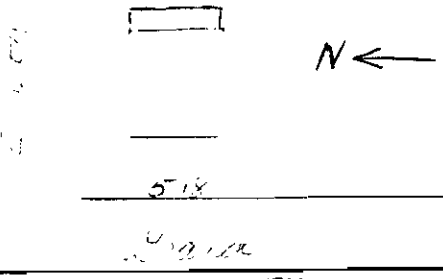

9 Coordinates: UTM
Lat
Long

Site [ ] Structure [ ]
Building [X] Object [ ]

10 On National Register? Yes [ ] No [X]

11 Is It Eligible? Yes [ ] No [X]

12 Part of Estab Hist Dist? Yes [ ] No [X]

13 District Potent'l? Yes [ ] No [X]

14 Name of Established District

16. Thematic Category

17 Date(s) or Period

18 Style or Design

19. Architect or Engineer

20. Contractor or Builder

21. Original Use, if apparent: residence

22 Present Use: residence

23 Ownership: Public [ ] Private [X]

24. Owner's Name & Address, if known

25. Open to Public? Yes [ ] No [X]

26. Local Contact Person or Organization

27. Other Surveys in Which Included

28. No. of Stories: 1½

29. Basement? Yes [X] No [ ]

30. Foundation Material: concrete

31. Wall Construction: frame

32. Roof Type & Material: gable/asbestos shingle

33. No. of Bays: Front 2 Side

34. Wall Treatment: asbestos cement shingle

35. Plan Shape: rectangular

36. Changes (Explain in #42): Addition [X] Altered [ ] Moved [ ]

37. Condition: Interior ____ Exterior good

38. Preservation Underway? Yes [ ] No [X]

39. Endangered? By What? Yes [ ] No [X]

40. Visible from Public Road? Yes [X] No [ ]

41. Distance from and Frontage on Road

42. Further Description of Important Features: #36. Rear addition; siding altered; aluminum storm windows; aluminum awnings over front doors and windows; front porch has been removed; rear porch has been enclosed #42. Gabled facade; box cornice with returns; tall, narrow, 2/2 windows; gabled dormer on S side



43 History and Significance: Neva McDonald has owned this house since May of 1956. She purchased the house from Russell and Myrle Craghead.

44 Description of Environment and Outbuildings

45 Sources of Information: Conversation with Mrs. McDonald on 5/29/79
1930 Sanborn map
Photographic Information - Roll 26, #23, view to the E
Photographer: C. Merritt, 5/15/78

46. Prepared by: P. Strawn

47. Organization: Fulton Survey

48. Date: 6/79

49 Revision Date(s)

1 No
2 County
4 Present Name(s)
5 Other Name(s)

FULTON, MISSOURI

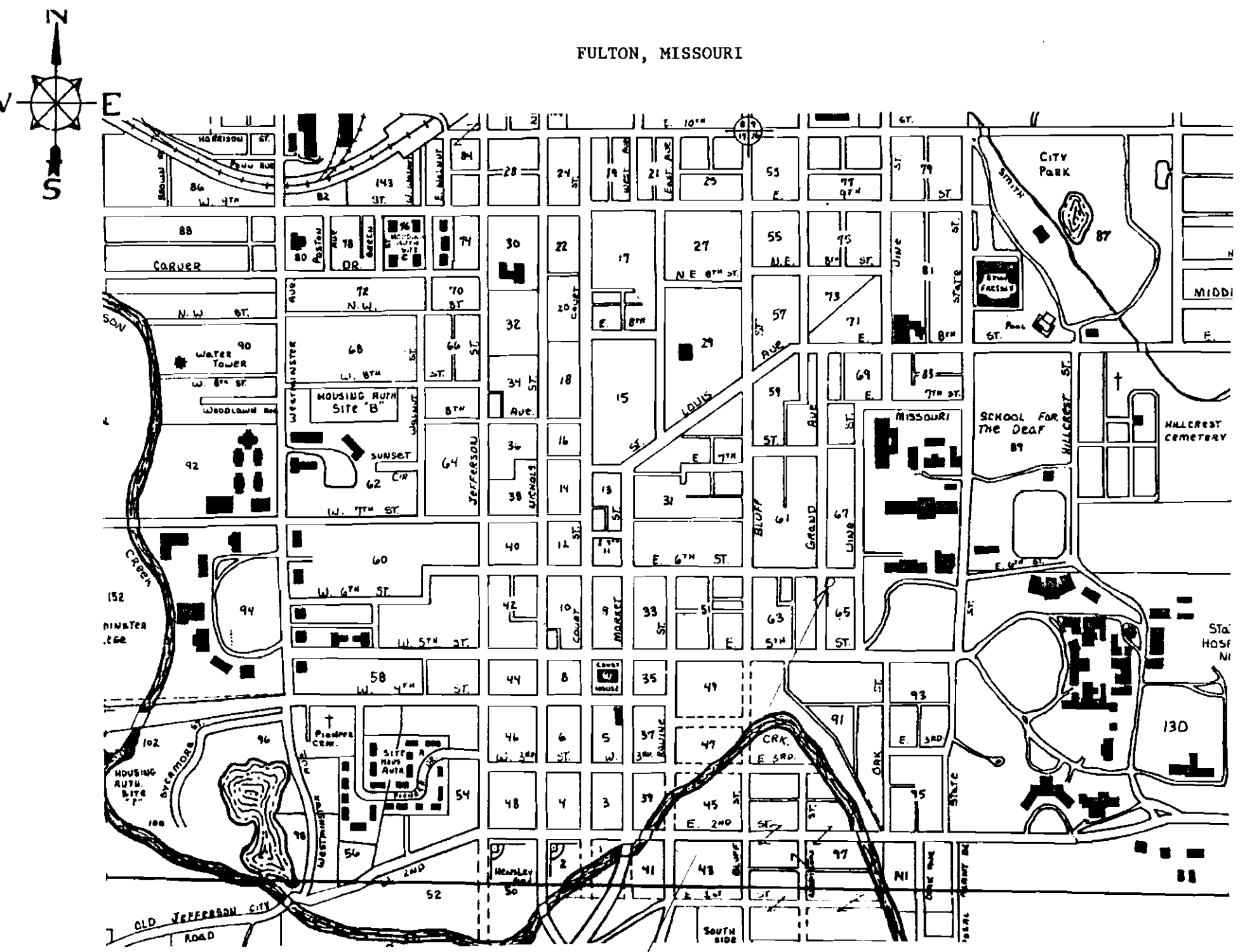

Office of Historic Preservation, P.O. Box 176, Jefferson City, Missouri 65101

HISTORIC INVENTORY

1 No.

2 County: Callaway

3 Location of Negatives: Fulton City Hall

4 Present Name(s): Emma Lee Burt Residence

5 Other Name(s):

6 Specific Location: 600 Grand Ave. W Part of Lot 1, Blk 67, New City Plat

7 City or Town: Fulton — If Rural, Township & Vicinity

8 Site Plan with North Arrow

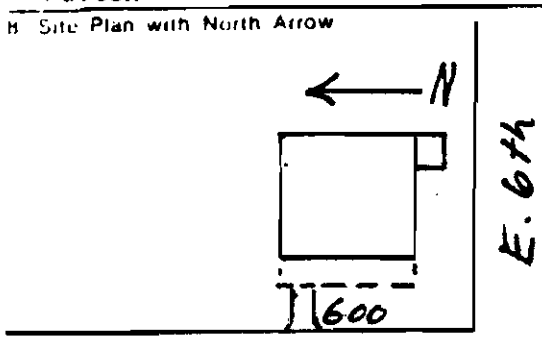

9 Coordinates: UTM
Lat
Long

10 Site [ ] Structure [ ]
Building [X] Object [ ]

11 On National Register? Yes [ ] No [X]

12. Is It Eligible? Yes [X] No [ ]

13 Part of Estab Hist Dist? Yes [ ] No [X]

14. District Potential? Yes [X] No [ ]

15 Name of Established District

16. Thematic Category

17 Date(s) or Period

18 Style or Design: bungalow

19. Architect or Engineer

20. Contractor or Builder

21. Original Use, if apparent: residence

22 Present Use: residence

23 Ownership: Public [ ] Private [X]

24. Owner's Name & Address, if known: Emma Lee Burt, 600 Grand

25. Open to Public? Yes [ ] No [X]

26. Local Contact Person or Organization

27. Other Surveys in Which Included

28. No. of Stories: 1

29. Basement? Yes [X] No [ ]

30. Foundation Material: concrete

31. Wall Construction: frame

32. Roof Type & Material: hipped/asb.shingle

33. No. of Bays: Front 3 Side 3

34. Wall Treatment: aluminum siding

35. Plan Shape: rectangular

36. Changes (Explain in #42): Addition [ ] Altered [X] Moved [ ]

37. Condition: Interior ____ Exterior: good

38. Preservation Underway? Yes [ ] No [X]

39. Endangered? By What? Yes [ ] No [X]

40. Visible from Public Road? Yes [X] No [ ]

41. Distance from and Frontage on Road

42. Further Description of Important Features: #36. Aluminum siding; aluminum storm windows and doors #42. Tripled porch columns at the corner; double door entranceway



43 History and Significance: Neighborhood Significance

44 Description of Environment and Outbuildings

45 Sources of Information

Photographic Information - Roll 26, #24, view to the E
Photographer: C. Merritt, 5/15/78

46. Prepared by: P. Strawn

47 Organization: Fulton Survey

48. Date: 5/79

49 Revision Date(s)

2 County

4 Present Name(s)

5 Other Name(s)

FULTON, MISSOURI

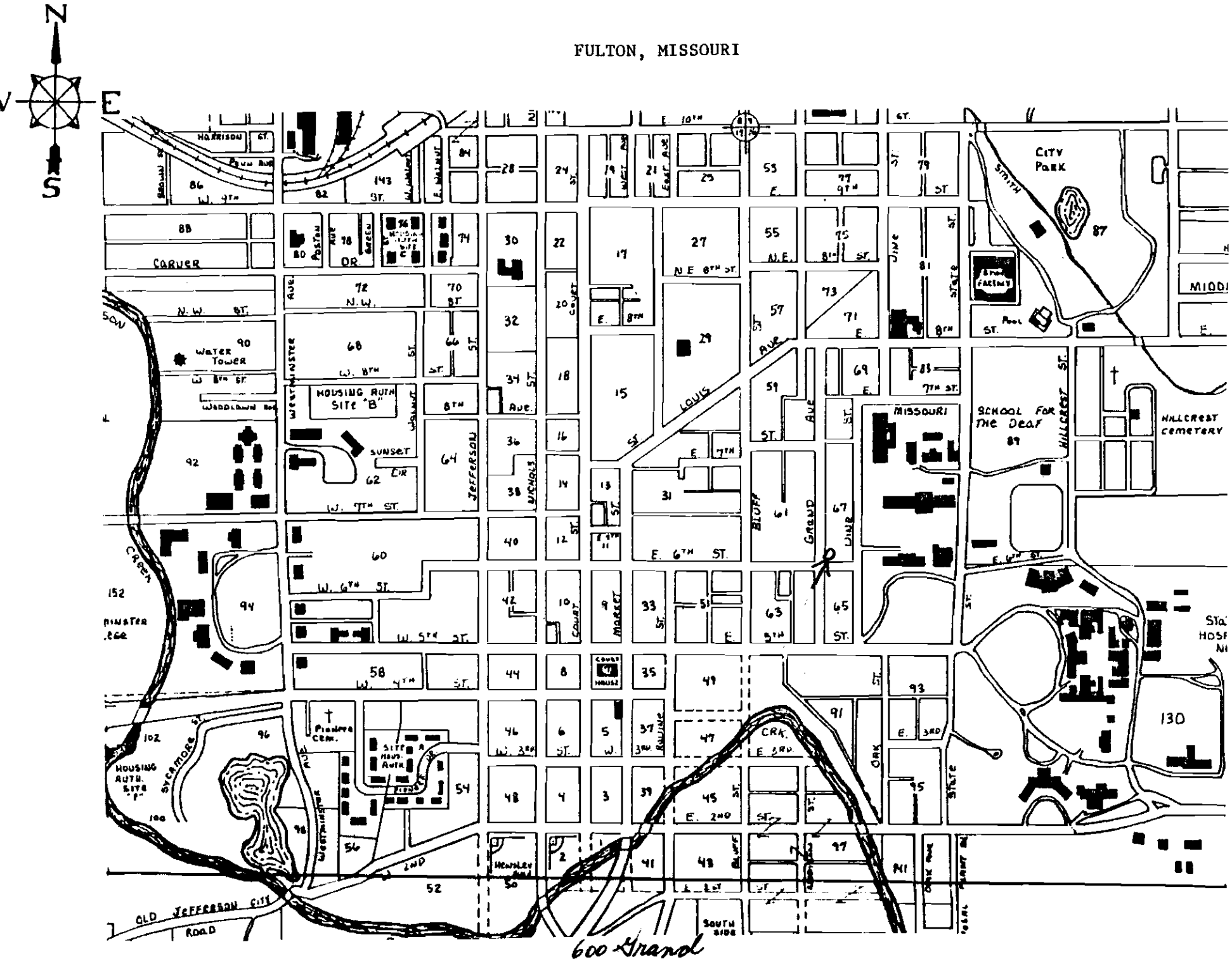

Office of Historic Preservation, P.O. Box 176, Jefferson City, Missouri 65101

HISTORIC INVENTORY

1 No.

4 Present Name(s)
Earl and Betty Hamilton residence

5 Other Name(s)

2 County
Callaway

3 Location of Negatives
Fulton City Hall

6 Specific Location 602 Grand Ave.
Lot 2, Blk 67, New City Plat

7 City or Town If Rural, Township & Vicinity
Fulton

8 Site Plan with North Arrow

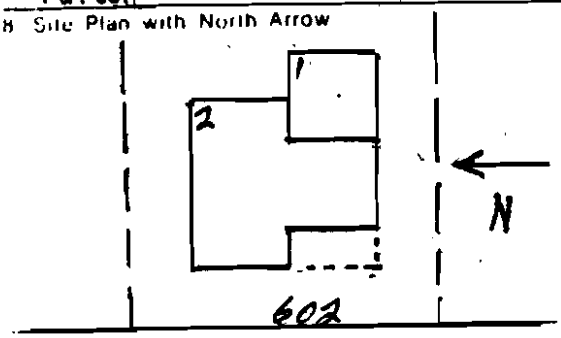

9 Coordinates
Lat
Long
UTM

Site ( ) Structure ( )
Building (X) Object ( )

11 On National Register? Yes ( ) No (X)

12. Is It Eligible? Yes (X) No ( )

13 Part of Estab Hist Dist ? Yes ( ) No (X)

14. District Potent'l? Yes (X) No ( )

15 Name of Established District

16. Thematic Category

17 Date(s) or Period
1899

18 Style or Design
Vernacular with Classical flavor

19. Architect or Engineer

20 Contractor or Builder

21. Original Use, if apparent
residence

22 Present Use
residence

23 Ownership Public ( ) Private (X)

24. Owner's Name & Address, if known
Earl & Betty Hamilton
602 Grand

25. Open to Public? Yes ( ) No (X)

26. Local Contact Person or Organization

27. Other Surveys in Which Included

28. No. of Stories 2

29. Basement? Yes (X) No ( )

30. Foundation Material
rock-faced ashlar

31. Wall Construction
frame

32. Roof Type & Material asb.
bellcast gable/shingle

33. No. of Bays
Front 3 Side 2

34. Wall Treatment
clapboard

35. Plan Shape irregular

36. Changes (Explain in #42) Addition (X) Altered (X) Moved ( )

37. Condition
Interior
Exterior good

38. Preservation Underway? Yes (X) No ( )

39. Endangered? By What? Yes ( ) No (X)

40. Visible from Public Road? Yes (X) No ( )

41. Distance from and Frontage on Road

42. Further Description of Important Features #36. New kitchen, garage, bathroom, furnace, picture windows on main W facade; plan was originally T-shaped #42. One screen door may be original; massive porch pillars; wooden water table; original windows are tall, narrow



43 History and Significance The Hamiltons purchased the house about three years ago from the previous owners who had owned it for about 25 years. Neighborhood Significance

The previous owner, according to the Co. Assessor's records was Homer C. Wiebe.

44 Description of Environment and Outbuildings

45 Sources of Information Interview with Mrs. Earl Hamilton - 9/28/78

Photographic Information - Roll 26, #25, view to the E
Photographer: C. Merritt, 5/15/78

46. Prepared by
P. Strawn

47. Organization
Fulton Survey

48. Date
5/79

49 Revision Date(s)

2 County

4 Present Name(s)

5 Other Name(s)

FULTON, MISSOURI

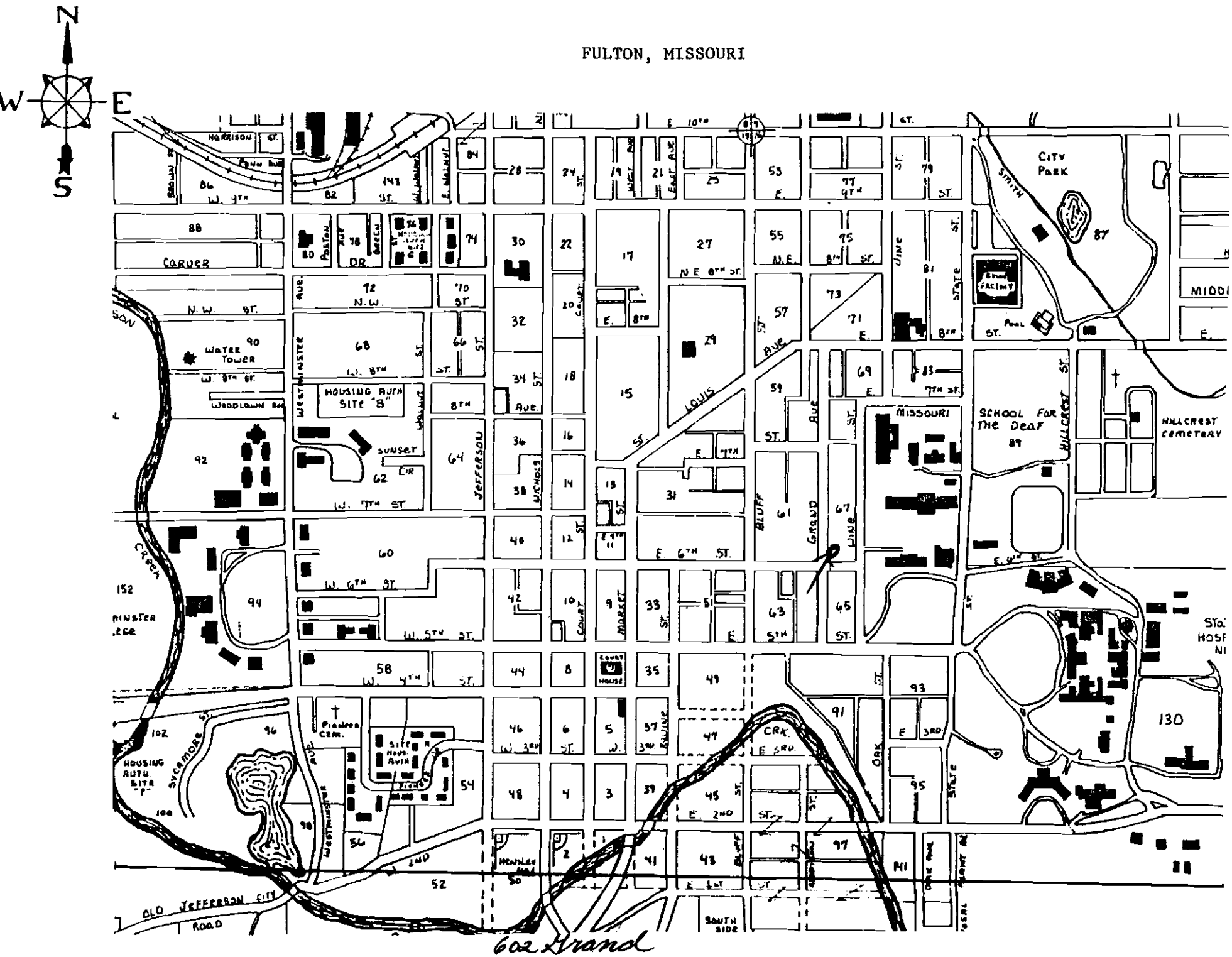

Office of Historic Preservation, P.O. Box 176, Jefferson City, Missouri 65101

HISTORIC INVENTORY

1 No

4 Present Name(s)

5 Other Name(s)

2 County
Callaway

3 Location of Negatives
Fulton City Hall

6 Specific Location 603 Grand Avenue
Blk. 61

7 City or Town Fulton — If Rural, Township & Vicinity

8 Site Plan with North Arrow



603
Grand

9 Coordinates UTM
Lat
Long

10 Site ( ) Structure ( )
Building (X) Object ( )

11 On National Register? Yes ( ) No (X)

12 Is It Eligible? Yes ( ) No (X)

13 Part of Estab Hist Dist? Yes ( ) No (X)

14 District Potent'l? Yes ( ) No (X)

15 Name of Established District

16 Thematic Category

17 Date(s) or Period

18 Style or Design

19 Architect or Engineer

20 Contractor or Builder

21 Original Use, if apparent
residence

22 Present Use
residence

23 Ownership Public ( ) Private (X)

24 Owner's Name & Address, if known

25 Open to Public? Yes ( ) No (X)

26 Local Contact Person or Organization

27 Other Surveys in Which Included

28 No. of Stories 1

29 Basement? Yes (X) No ( )

30 Foundation Material
concrete

31 Wall Construction
frame

32 Roof Type & Material
hipped/asb.shingle

33 No. of Bays
Front 3 Side 4

34 Wall Treatment
asbestos cement shing.

35 Plan Shape rectangular

36 Changes (Explain in #42) Addition ( ) Altered ( ) Moved ( )

37 Condition
Interior
Exterior good

38 Preservation Underway? Yes ( ) No (X)

39 Endangered? By What? Yes ( ) No (X)

40 Visible from Public Road? Yes (X) No ( )

41 Distance from and Frontage on Road

42 Further Description of Important Features



43 History and Significance

44 Description of Environment and Outbuildings Located on rear of old Langenbach lot; metal shed on NW corner of lot.

45 Sources of Information

Photographic Information - Roll 26, #36, view to the W
Photographer: C. Merritt, 5/15/78

46 Prepared by
P. Strawn

47 Organization
Fulton Survey

48 Date
5/79

49 Revision Date(s)

2 County

4 Present Name(s)

5 Other Name(s)

- FULTON, MISSOURI

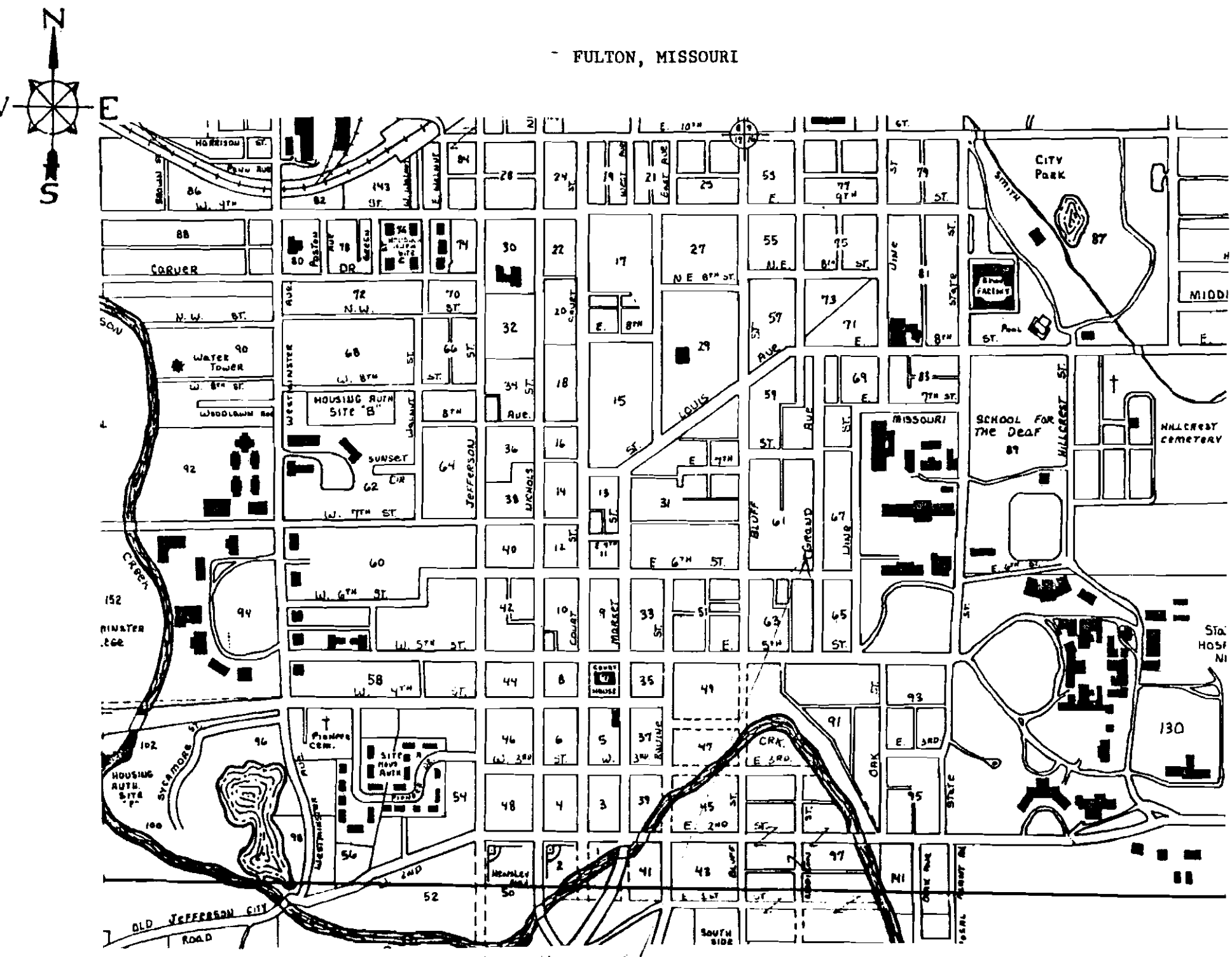

Office of Historic Preservation, P.O. Box 176, Jefferson City, Missouri 65101

HISTORIC INVENTORY

1 No

2 County
Callaway

3 Location of Negatives
Fulton City Hall

4 Present Name(s)

5 Other Name(s)

6 Specific Location 604 Grand

7 City or Town If Rural, Township & Vicinity
Fulton

8 Site Plan with North Arrow

9 Coordinates UTM
Lat
Long

10 Site [ ] Structure [ ]
Building [X] Object [ ]

11 On National Register? Yes [ ] No [X]

12. Is It Eligible? Yes [X] No [ ]

13 Part of Estab Hist Dist ? Yes [ ] No [X]

14. District Potent'l? Yes [X] No [ ]

15 Name of Established District

16. Thematic Category

17 Date(s) or Period

18 Style or Design

19. Architect or Engineer

20. Contractor or Builder

21. Original Use, if apparent
residence

22 Present Use
residence

23 Ownership Public [ ] Private [X]

24. Owner's Name & Address, if known

25. Open to Public? Yes [ ] No [X]

26. Local Contact Person or Organization

27. Other Surveys in Which Included

28. No. of Stories 1½

29. Basement? Yes [X] No [ ]

30. Foundation Material
concrete

31. Wall Construction
frame

32. Roof Type & Material
gable/asb.shingle

33. No. of Bays
Front 4 Side 2

34. Wall Treatment
clapboard

35. Plan Shape rectangular

36. Changes (Explain in #42) Addition [ ] Altered [X] Moved [ ]

37. Condition
Interior
Exterior fair-good

38. Preservation Underway? Yes [ ] No [X]

39. Endangered? By What? Yes [ ] No [X]

40. Visible from Public Road? Yes [X] No [ ]

41. Distance from and Frontage on Road

42. Further Description of Important Features #36. Aluminum storm doors; concrete porch steps #37. Porch needs repair; needs repainting #42. Tuscan porch columns; shed dormers with wood shingle siding



43 History and Significance With proper restoration, this house would contribute to the integrity of the neighborhood.

44 Description of Environment and Outbuildings

45 Sources of Information

Photographic Information - Roll 26, #26, view to the E
Photographer: C. Merritt, 5/15/78

46. Prepared by
P. Strawn

47. Organization
Fulton Survey

48. Date
5/79

49 Revision Date(s)

1 No
2 County
4 Present Name(s)
5 Other Name(s)

FULTON, MISSOURI

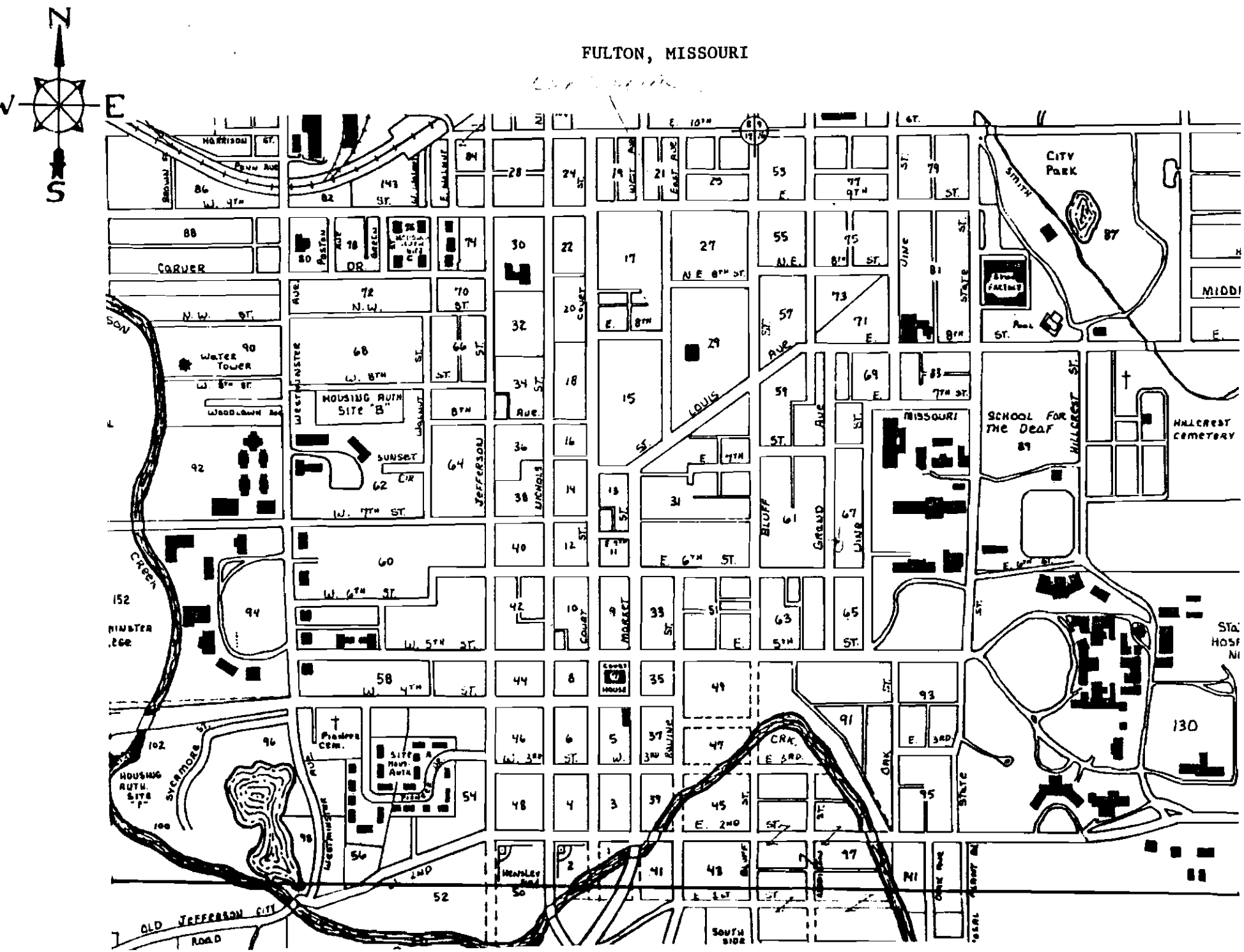

Office of Historic Preservation, P.O. Box 176, Jefferson City, Missouri 65101

HISTORIC INVENTORY

1 No

2 County
Callaway

3 Location of Negatives
Fulton City Hall

4 Present Name(s)

5 Other Name(s)

6 Specific Location 606 Grand Avenue

7 City or Town If Rural, Township & Vicinity
Fulton

8 Site Plan with North Arrow



9 Coordinates UTM
Lat
Long

10 Site [ ] Structure [ ]
Building [X] Object [ ]

11 On National Register? Yes [ ] No [X]

12. Is It Eligible? Yes [ ] No [X]

13 Part of Estab Hist Dist ? Yes [ ] No [X]

14. District Potent'l? Yes [ ] No [X]

15 Name of Established District

16. Thematic Category

17 Date(s) or Period

18 Style or Design

19. Architect or Engineer

20. Contractor or Builder

21. Original Use, if apparent
residence

22 Present Use
residence

23 Ownership Public [ ] Private [X]

24. Owner's Name & Address, if known

25. Open to Public? Yes [ ] No [X]

26. Local Contact Person or Organization

27. Other Surveys in Which Included

28. No. of Stories 1

29. Basement? Yes [X] No [ ]

30. Foundation Material
concrete

31. Wall Construction
frame

32. Roof Type & Material
gable/asb.shingle

33. No. of Bays
Front 2 Side 2/3

34. Wall Treatment
asbestos cement shingle

35. Plan Shape L

36. Changes (Explain in #42) Addition [ ] Altered [X] Moved [ ]

37. Condition
Interior
Exterior good-fair

38. Preservation Underway? Yes [ ] No [X]

39. Endangered? By What? Yes [ ] No [X]

40. Visible from Public Road? Yes [X] No [ ]

41. Distance from and Frontage on Road

42 Further Description of Important Features



43 History and Significance

44 Description of Environment and Outbuildings

45 Sources of Information

Photographic Information - Roll 26, #27, view to the E
Photographer: C. Merritt, 5/15/78

46. Prepared by
P. Strawn

47. Organization
Fulton Survey

48. Date
5/79

49 Revision Date(s)

1 No
2 County
4 Present Name(s)
5 Other Name(s)

FULTON, MISSOURI

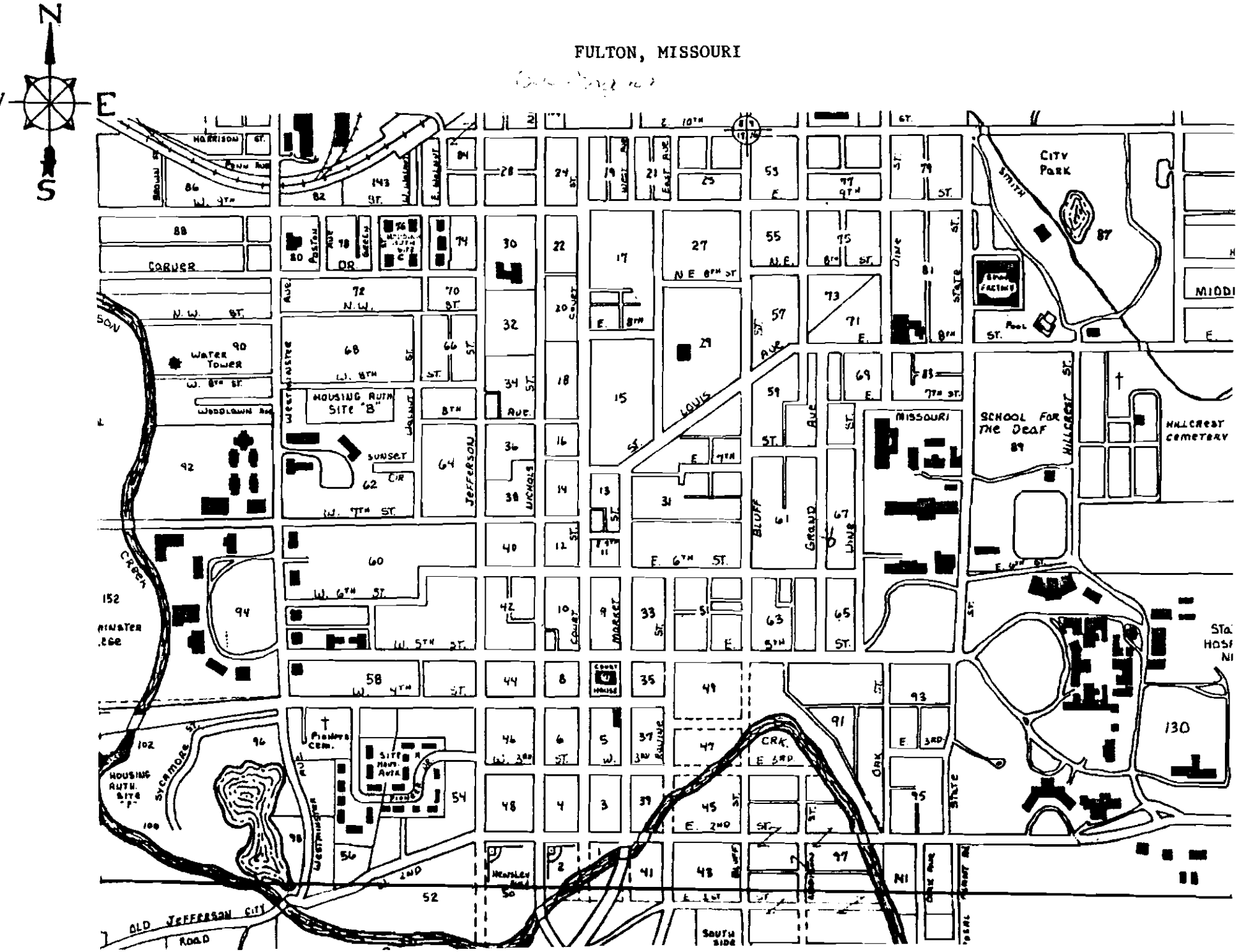

Office of Historic Preservation, P.O. Box 176, Jefferson City, Missouri 65101

HISTORIC INVENTORY

1 No

2 County: Callaway

3 Location of Negatives: Fulton City Hall

4 Present Name(s): Mr. & Mrs. L.A. Hinderer residence

5 Other Name(s):

6 Specific Location: 607 Grand Avenue
Part of Lots 11 & 12, Blk. 61
New City Plat

7 City or Town: Fulton — If Rural, Township & Vicinity

8 Site Plan with North Arrow

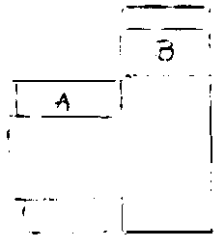

607 Grand

9 Coordinates: UTM
Lat
Long

10 Site [ ] Structure [ ]
Building [X] Object [ ]

11 On National Register? Yes [ ] No [X]

12. Is It Eligible? Yes [X] No [ ]

13 Part of Estab Hist Dist? Yes [ ] No [X]

14. District Potent'l? Yes [X] No [ ]

15 Name of Established District

16. Thematic Category

17 Date(s) or Period: c. 1890's

18 Style or Design: German-Missouri Cottage

19. Architect or Engineer

20. Contractor or Builder: Langenbach ?

21. Original Use, if apparent: residence

22 Present Use: residence

23 Ownership: Public [ ] Private [X]

24. Owner's Name & Address, if known
Mr. & Mrs. L.A. Hinderer
607 Grand

25. Open to Public? Yes [ ] No [X]

26. Local Contact Person or Organization

27. Other Surveys in Which Included

28. No. of Stories: 1½

29. Basement? Yes [ ] No [X]

30. Foundation Material: see #42

31. Wall Construction: brick

32. Roof Type & Material: asb. high cross-gab./ shingle

33. No. of Bays: Front 3 Side

34. Wall Treatment: common bond, red brick

35. Plan Shape: L

36. Changes (Explain in #42): Addition [X] Altered [X] Moved [ ]

37. Condition: Interior ____ Exterior: very good

38. Preservation Underway? Yes [ ] No [X]

39. Endangered? By What? Yes [ ] No [X]

40. Visible from Public Road? Yes [X] No [ ]

41. Distance from and Frontage on Road

42. Further Description of Important Features: #30. Stone covered with concrete, painted white #36. Sandblasted; aluminum storm windows and doors; pipe used as porch-step railing; new front door-the original door had stained glass in it; two rear additions-brick addition with shed roof-SW corner of house (A); frame addition with medium gable roof and asbestos siding and porch on SW side with corrugated plastic as porch roof (B); the kitchen has been ... (see cont. page)



43 History and Significance: The Hinderer family has lived in the house since it was built; Mr. and Mrs. L.A. Hinderer purchased the house about 20 years ago from Mr. Hinderer's mother. Mr. Hinderer was born and raised in the house; he remembers having watched Haley's comet from the front porch in 1905. This house has Neighborhood Significance & City Significance. This may have been built by the Langenbach family. It is an extremely well ...(see cont.pg.)

44 Description of Environment and Outbuildings: Large frame garage, NW corner of lot; very well manicured yard.

45 Sources of Information: Interview with Lois Hinderer - 9/19/78
Photographic Information - Roll 26, #35, view to the W
Photographer: C. Merritt, 5/15/78

46. Prepared by: P. Strawn

47. Organization: Fulton Survey

48. Date: 5/79

49 Revision Date(s)

1 No
2 County
4 Present Name(s)
5 Other Name(s)

FULTON, MISSOURI

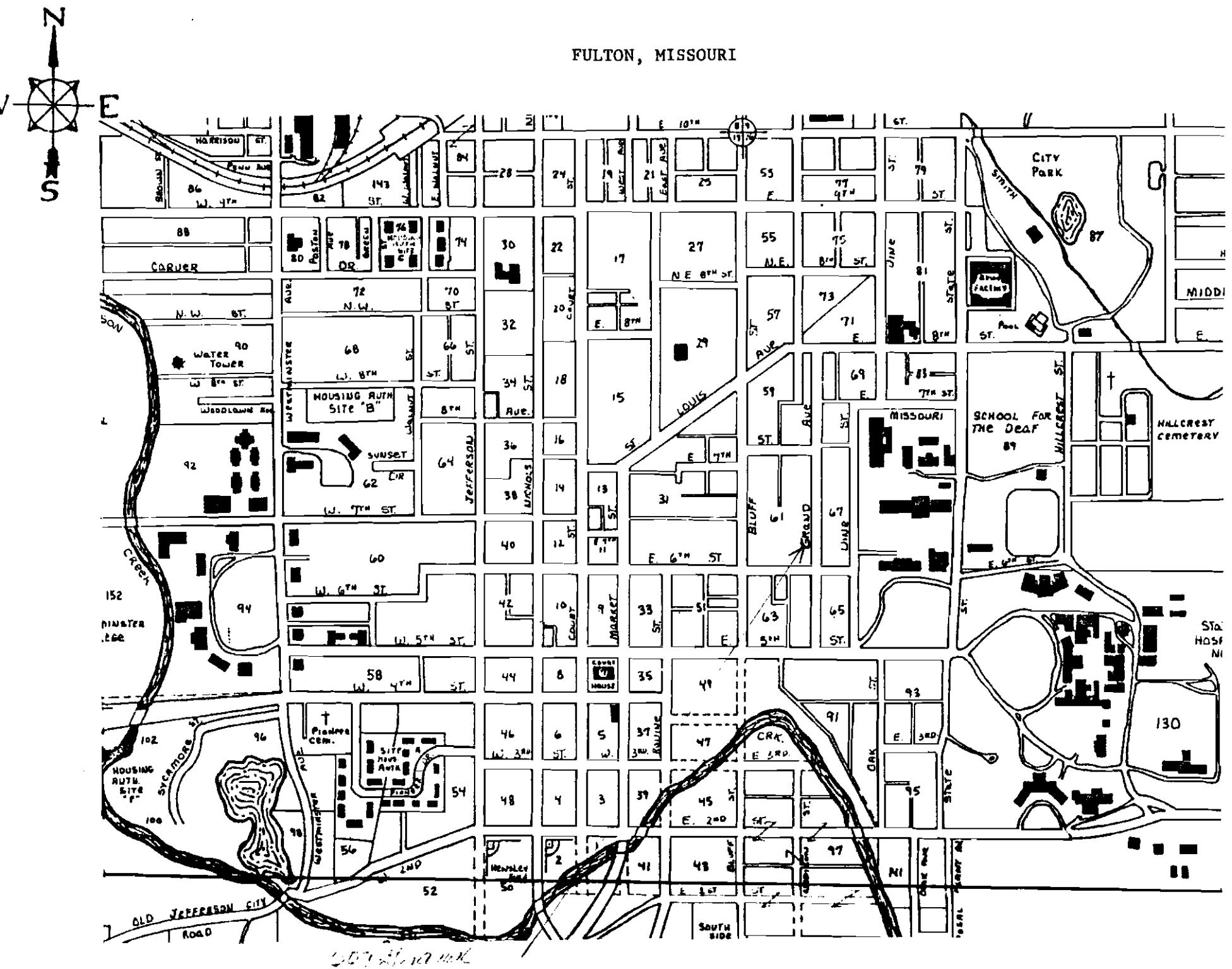

#36. (cont.)

remodeled; the house originally had only three rooms-later three rooms were added upstairs and four rooms were added downstairs.

#42. Stained glass window transoms on primary E facade; segmental arch windows and doors; stone lug window sills are painted white; transom light over entry; decorative carving on porch with turned spindels across the top and scroll-type brackets between the porch lintel and the chamfered wood posts; gabled dormers on E and N side.

#43. (cont.)

preserved example of an updated German-Missouri Cottage. Demolition would be a major cultural loss to the City of Fulton.

In 1907 L.T. Hinderer, a dairyman lived here with his wife, Bernadina and their children, Dorothy and Louis A. (L. T. & Bernadina were apparently the parents of the present owner.

Office of Historic Preservation, P.O. Box 176, Jefferson City, Missouri 65101

HISTORIC INVENTORY

1 No

2 County
Callaway

3 Location of Negatives
Fulton City Hall

4 Present Name(s)

5 Other Name(s)

6 Specific Location 608 Grand

7 City or Town (If Rural, Township & Vicinity)
Fulton

8 Site Plan with North Arrow

9 Coordinates UTM
Lat
Long

10 Site ( ) Structure ( )
Building (X) Object ( )

11 On National Register? Yes ( ) No (X)

12. Is It Eligible? Yes (X) No ( )

13 Part of Estab Hist Dist ? Yes ( ) No (X)

14. District Potent'l? Yes (X) No ( )

15 Name of Established District

16. Thematic Category

17 Date(s) or Period

18 Style or Design

19. Architect or Engineer

20. Contractor or Builder

21. Original Use, if apparent
residence

22 Present Use
residence

23 Ownership Public ( ) Private (X)

24. Owner's Name & Address, if known

25. Open to Public? Yes ( ) No (X)

26. Local Contact Person or Organization

27. Other Surveys in Which Included

28. No. of Stories 1½

29. Basement? Yes ( ) No ( )

30. Foundation Material
probably stone

31. Wall Construction
brick

32. Roof Type & Material
gable/asb.shingle

33. No. of Bays
Front 2 Side

34. Wall Treatment
varied

35. Plan Shape T

36. Changes (Explain in #42) Addition (X) Altered (X) Moved ( )

37. Condition
Interior
Exterior poor

38. Preservation Underway? Yes ( ) No (X)

39. Endangered? By What? Yes (X) No ( )

40. Visible from Public Road? Yes (X) No ( )

41. Distance from and Frontage on Road

42. Further Description of Important Features This house has been so greatly altered that it is unlikely that it could be restored to its original integrity. It was originally a small brick cottage with the brick laid in common bond with segmental arch windows and doors; windows and doors have been shortened in height, wood siding has been added as wainscoting on the exterior walls, and wood siding has been added on upper part of the exterior walls; ... (see cont. page)



43 History and Significance

44 Description of Environment and Outbuildings Carport S of house; metal building behind house to the E

45 Sources of Information

Photographic Information - Roll 26, #28, view to the E
Photographer: C. Merritt, 5/15/78

46. Prepared by
P. Strawn

47. Organization
Fulton Survey

48. Date
5/79

49 Revision Date(s)

1 No
2 County
4 Present Name(s)
5 Other Name(s)

FULTON, MISSOURI

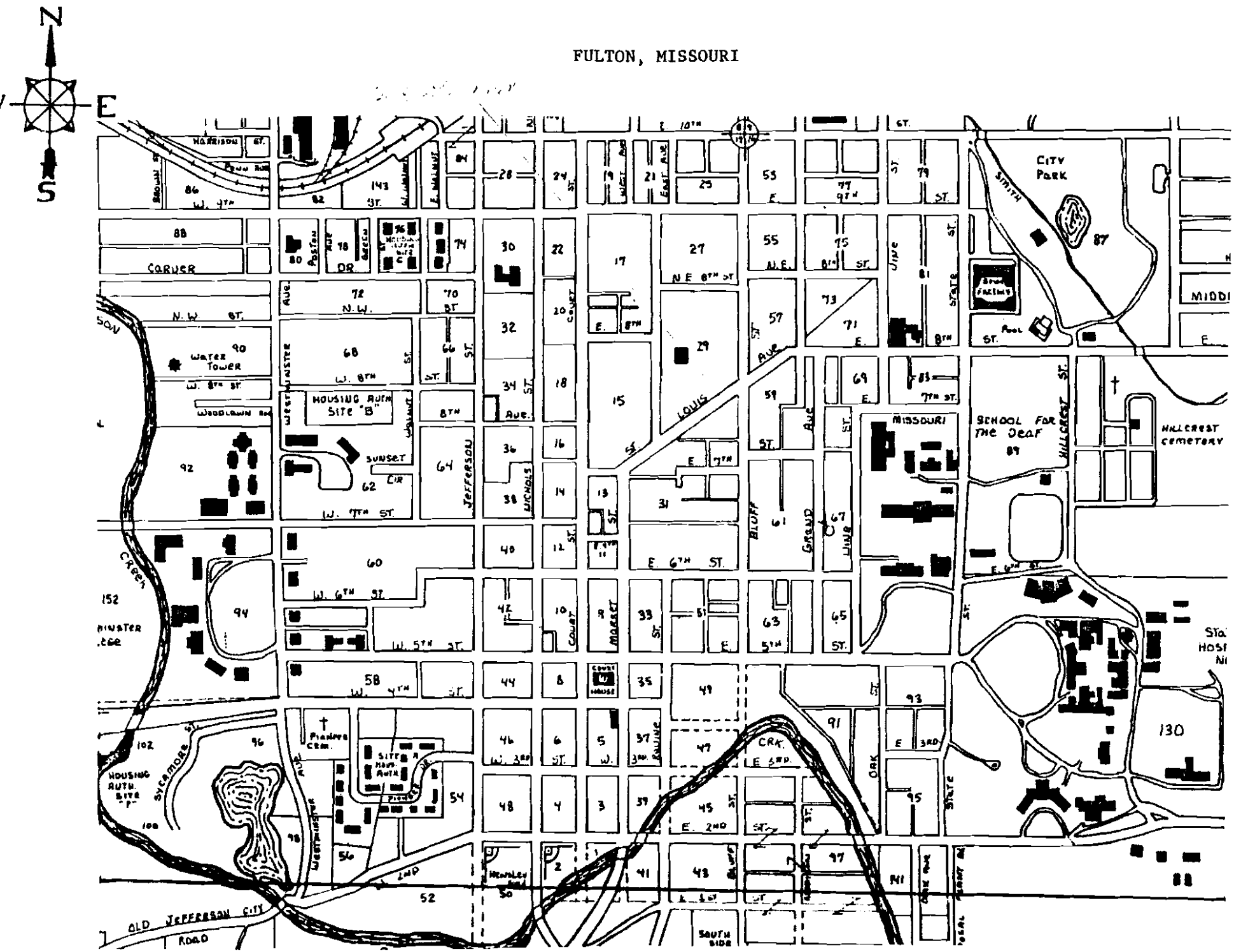

608 Grand

#42. (cont.)

a dormer has been added on the N; has a new porch rear addition

Office of Historic Preservation, P.O. Box 176, Jefferson City, Missouri 65101

HISTORIC INVENTORY

1 No

4 Present Name(s)

2 County
Callaway

5 Other Name(s)

3 Location of Negatives
Fulton City Hall

6 Specific Location 609 Grand Avenue
Lot 10, Blk. 61, New City Plat

7 City or Town — If Rural, Township & Vicinity
Fulton

8 Site Plan with North Arrow

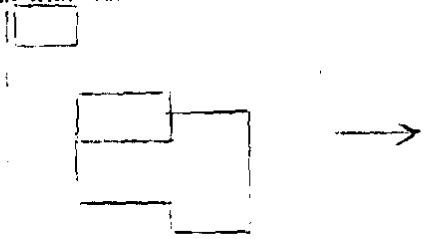

9 Coordinates — UTM
Lat
Long

10 Site [ ] Structure [ ]
Building [X] Object [ ]

11 On National Register? Yes [ ] No [X]

12. Is It Eligible? Yes [X] No [ ]

13 Part of Estab Hist Dist? Yes [ ] No [X]

14. District Potent'l? Yes [X] No [ ]

15 Name of Established District

16. Thematic Category

17 Date(s) or Period

18 Style or Design
German-Missouri Cottage

19. Architect or Engineer

20. Contractor or Builder
Langenbach ?

21. Original Use, if apparent
residence

22 Present Use
residence

23 Ownership — Public [ ] Private [X]

24. Owner's Name & Address, if known
William I. Tincher
Rt. 6, Columbia, MO

25. Open to Public? Yes [ ] No [X]

26. Local Contact Person or Organization

27. Other Surveys in Which Included

28. No. of Stories 1½

29. Basement? Yes [ ] No [X]

30. Foundation Material
stone-faced with concr.

31. Wall Construction
brick

32. Roof Type & Material
high gab./asb.shingle

33. No. of Bays
Front 4 Side

34. Wall Treatment orange-red
common bond/ brick

35. Plan Shape irregular

36. Changes (Explain in #42) Addition [X] Altered [X] Moved [ ]

37. Condition
Interior
Exterior fair-good

38. Preservation Underway? Yes [ ] No [X]

39. Endangered? Yes [X] No [ ]
By What?
owner

40. Visible from Public Road? Yes [X] No [ ]

41. Distance from and Frontage on Road

42 Further Description of Important Features #36. Sandblasted; front porch removed; concrete block addition with shed-roof on SW corner of house #42. Box cornice with returns on gable ends; segmental arch windows and doors; stone lug sills; wide entablature board; no transom light over entry; windows vary as far as arrangement of panes are concerned; gabled dormers with rippled clapboards which resemble imbricated shingles and clapboards as siding.



43 History and Significance This house has Neighborhood Significance; it supports the brick cottages to the N and S of it; porch needs to be restored.

44 Description of Environment and Outbuildings Concrete block outbuilding at SW corner of lot has prominent mortar; two doorways on E and N facade with segmental arch windows; hipped roof with exposed rafters.

45 Sources of Information

Photographic Information - Roll 26, #34, view to the W
Photographer: C. Merritt, 5/15/78

(The front porch was removed after the photograph was taken)

46. Prepared by
P. Strawn

47. Organization
Fulton Survey

48. Date

49 Revision Date(s)

1 No
2 County
4 Present Name(s)
5 Other Name(s)

FULTON, MISSOURI

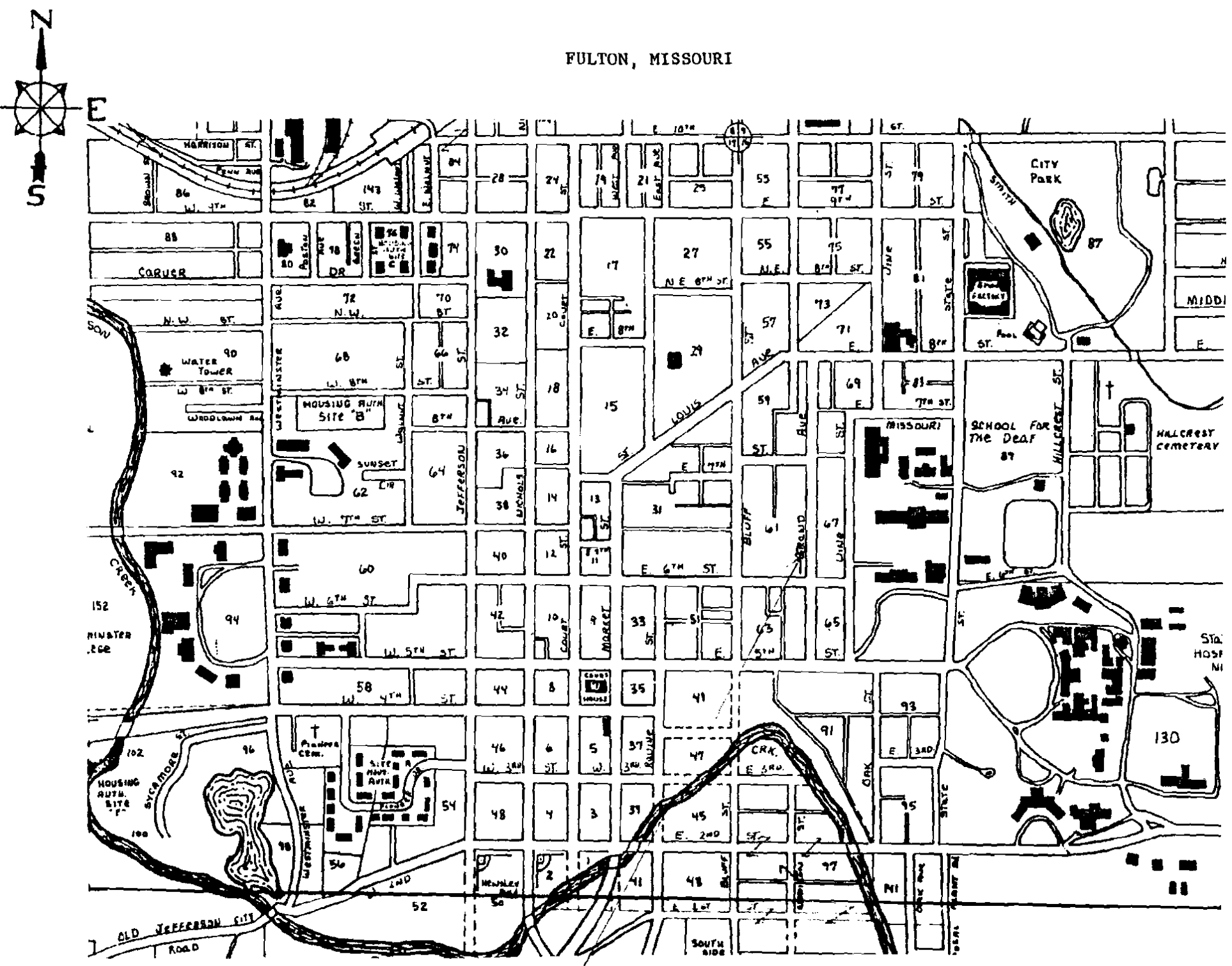

Office of Historic Preservation, P.O. Box 176, Jefferson City, Missouri 65101

HISTORIC INVENTORY

1 No.

2 County: Callaway

3 Location of Negatives: Fulton City Hall

4 Present Name(s): Mr. & Mrs. James Hodge residence

5 Other Name(s):

6 Specific Location: 610 Grand
Lot 6, Blk 67, New City Plat

7 City or Town (If Rural, Township & Vicinity): Fulton

8 Site Plan with North Arrow

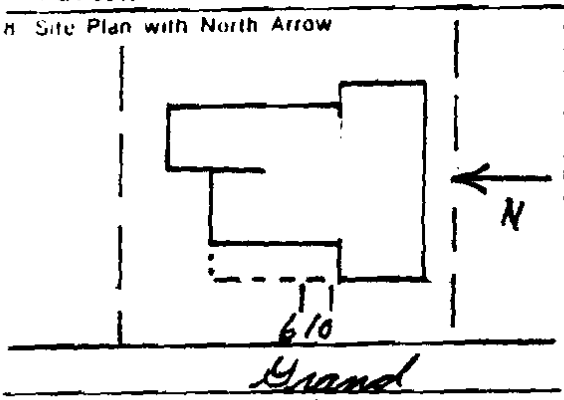

9 Coordinates: UTM
Lat
Long

10 Site [ ] Structure [ ]
Building [X] Object [ ]

11 On National Register? Yes [ ] No [X]

12. Is It Eligible? Yes [X] No [ ]

13 Part of Estab Hist Dist? Yes [ ] No [X]

14. District Potential? Yes [X] No [ ]

15 Name of Established District

16. Thematic Category

17 Date(s) or Period

18 Style or Design: Cottage with Eastlake detailing

19. Architect or Engineer

20. Contractor or Builder

21. Original Use, if apparent: residence

22. Present Use: residence - rental

23 Ownership: Public [ ] Private [X]

24. Owner's Name & Address, if known:
James Spradlin
504 Grand

25. Open to Public? Yes [ ] No [X]

26. Local Contact Person or Organization

27. Other Surveys in Which Included

28. No. of Stories: 1

29. Basement? Yes [X] No [ ]

30. Foundation Material: stone faced with concr.

31. Wall Construction: frame

32. Roof Type & Material: gable/asb.shingle

33. No. of Bays: Front 3 Side 2

34. Wall Treatment: clapboard

35. Plan Shape: irregular

36. Changes (Explain in #42): Addition [X] Altered [X] Moved [ ]

37. Condition: Interior ____ Exterior: good

38. Preservation Underway? Yes [ ] No [X]

39. Endangered? Yes [ ] No [X]
By What?

40 Visible from Public Road? Yes [X] No [ ]

41. Distance from and Frontage on Road

42 Further Description of Important Features: #36. The kitchen and dining room has been added to the NE corner of the house; interior has been paneled, woodwork has been removed #42. Eastlake style wood trim around doors and windows on the exterior; decorative scrollwork on porch; decorative carving on front door; shed dormer on S side



43 History and Significance: James Spradlin has owned the house for two and a half years. This house definitely has Neighborhood Significance and should be preserved.

James Spradlin purchased this house from Roy Blount et al., who owned it in 1968.

44 Description of Environment and Outbuildings: Driveway access from Vine Street

45 Sources of Information: Interview with James Hodge, resident - 9/28/78

Photographic Information - Roll 26, #29, view to the E
Photographer: C. Merritt/ 5/15/78

46. Prepared by: P. Strawn

47. Organization: Fulton Survey

48. Date | 49 Revision Date(s)

12 County | 14 Present Name(s) | 15 Other Name(s)

FULTON, MISSOURI

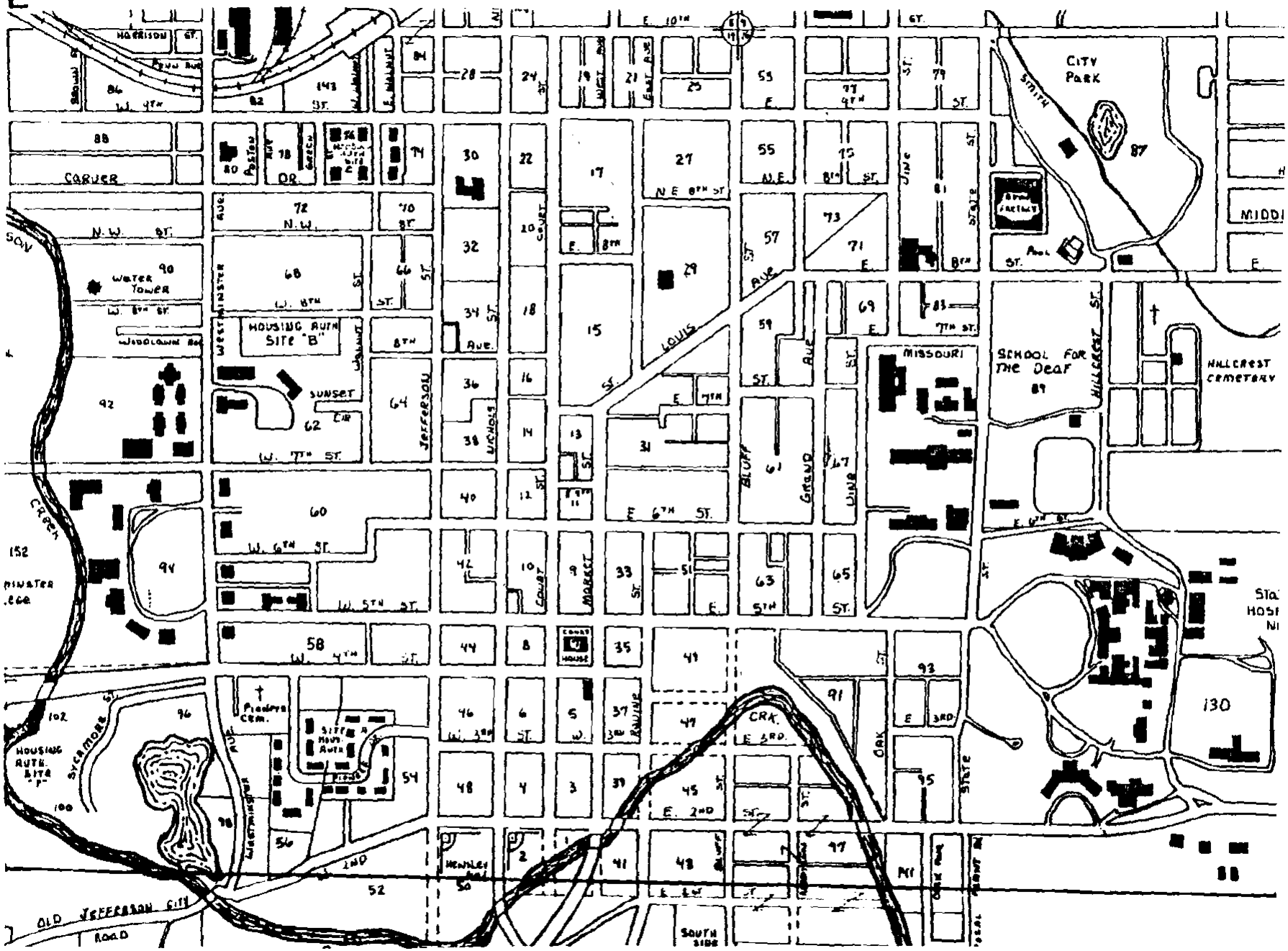

Office of Historic Preservation, P.O. Box 176, Jefferson City, Missouri 65101

HISTORIC INVENTORY

1 No

2 County: Callaway

3 Location of Negatives: Fulton City Hall

4 Present Name(s): Mrs. Loren M. Stine

5 Other Name(s): Langenbach residence

6 Specific Location: 611 Grand Avenue
Lot 9, Blk. 61, New City Plat

7 City or Town / Rural, Township & Vicinity: Fulton

8 Site Plan with North Arrow

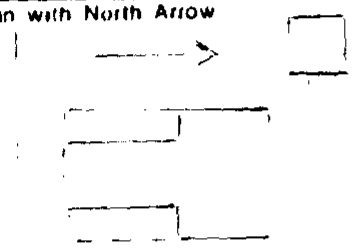

9 Coordinates: UTM
Lat
Long

Site [ ] Structure [ ]
Building [X] Object [ ]

11 On National Register? Yes [ ] No [X]

12 Is it Eligible? Yes [X] No [ ]

13 Part of Estab Hist Dist? Yes [ ] No [X]

14 District Potent'l? Yes [X] No [ ]

15 Name of Established District

16 Thematic Category

17 Date(s) or Period: c. late 1880's

18 Style or Design: German-Missouri Cottage

19 Architect or Engineer: Langenbach

20 Contractor or Builder

21 Original Use, if apparent: residence

22 Present Use: residence

23 Ownership: Public [ ] Private [X]

24 Owner's Name & Address, if known:
Mrs. Loren M. Stine
611 Grand

25 Open to Public? Yes [ ] No [X]

26 Local Contact Person or Organization

27 Other Surveys in Which Included

28 No. of Stories: 1

29 Basement? Yes [ ] No [X]

30 Foundation Material: paint. rock-faced ashlar-white

31 Wall Construction: brick

32 Roof Type & Material: bellcast gab./asb.shing

33 No. of Bays: Front 4 Side 2

34 Wall Treatment: orange-red common bond/ brick

35 Plan Shape: L

36 Changes (Explain in #42): Addition [ ] Altered [X] Moved [ ]

37 Condition: Interior ____ Exterior: very good

38 Preservation Underway? Yes [ ] No [X]

39 Endangered? By What? Yes [ ] No [X]

40 Visible from Public Road? Yes [X] No [ ]

41 Distance from and Frontage on Road

42 Further Description of Important Features: #36. Brick has been sandblasted and tuckpointed and cement has been used as mortar; cement porch steps with wrought iron railing; an interior wall was removed to enlarge the living room #42. Segmental arch windows and doors; wood frames and glass of windows are also segmentally arched; stone lug sills; shutter hinges remain on window frames; 2/2 lights; transom light over entry on E facade; box cornice with returns...(see cont. pg.)



43 History and Significance: This is a very well preserved example of a German-Missouri Cottage. It is possible that it was one of the first Langenbach homes built, after 311 E. 6th. In 1907, Fritz Langenbach, a bricklayer, lived at 611 Grand with his wife Christina and their children, Nettie, Benjamin and Grace. Mrs. Stine purchased this house from Rose Neukomm in 1935. (See cont. page).

44 Description of Environment and Outbuildings: Brick sidewalk to porch; frame garage on NW corner of lot

45 Sources of Information: Interview with Mrs. Loren M. Stine - 9/28/78
Fulton City Directory, 1907
Photographic Information: Roll 26, #33, view to the W
Photographer: C. Merritt, 5/15/78

46 Prepared by: P. Strawn

47 Organization: Fulton Survey

48 Date

49 Revision Date(s)

1 No
2 County
4 Present Name(s)
5 Other Name(s)

FULTON, MISSOURI

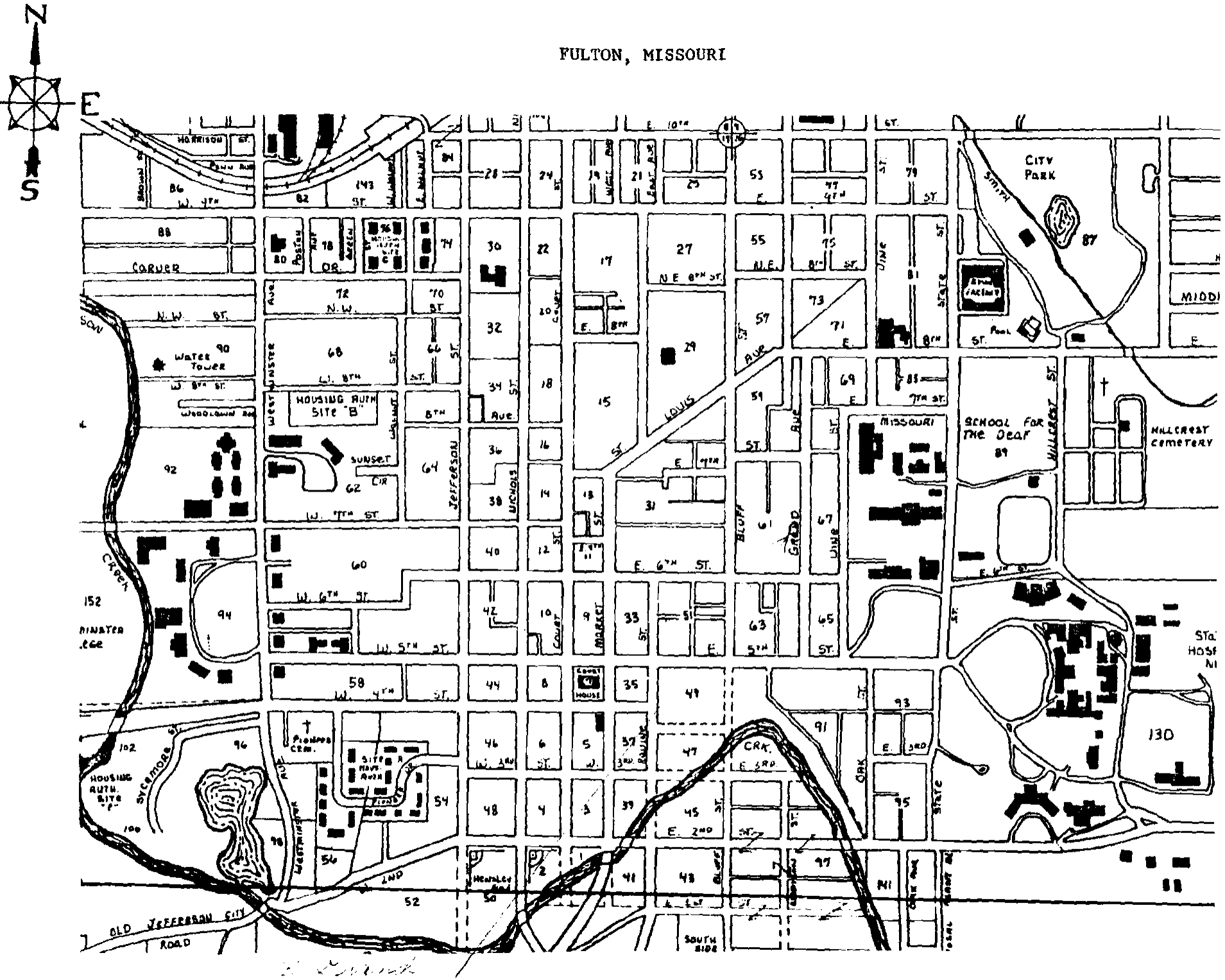

611 Grand

#42. (cont.)

on gable ends; decorative scrollwork on porch-6-pointed star within a wheel used as a decorative bracket between plain porch lintel and chamfered wooden posts; short, centrally located chimney; decorative plate on gable end of main (E) facade on attic story

#43. (cont.)

Guy Pickering may have rented this house from Ms. Neukomm, according to Mrs. Stine.

Addendum - 611 Grand Ave.

A review of the legal abstract for this property reveals that this house was probably built in 1885 for Lena Neukomm, one of John Neukomm's daughters. The property was sold to her by her parents on May 2, 1885. She later married E. E. Farris. She owned the house until her death on April 8, 1933, however, her residence in 1907 is given as 303 E. 6th, along with her parents and her sister, Rose. Rose inherited the house, and then sold it to Blanche Stine, the current owner, on Sept. 7, 1935.

(Information from Legal Abstract for 611 Grand - P. Strawn)

Office of Historic Preservation, P.O. Box 176, Jefferson City, Missouri 65101

HISTORIC INVENTORY

1 No

2 County
Callaway

3 Location of Negatives
Fulton City Hall

4 Present Name(s)
Mr. & Mrs. Nolan Jack Herring

5 Other Name(s)
John Henry and Rosa Van Reen residence

6 Specific Location 612 Grand Ave.
W Part of Lot 7, Blk 67, New City Plat

7 City or Town (If Rural, Township & Vicinity)
Fulton

8 Site Plan with North Arrow

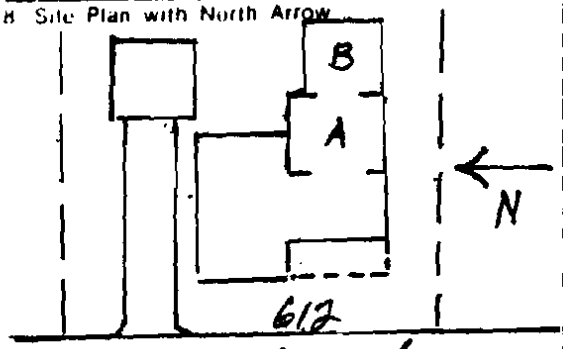

9 Coordinates
Lat
Long
UTM

10 Site [ ] Structure [ ]
Building [X] Object [ ]

11 On National Register? Yes [ ] No [X]

12. Is It Eligible? Yes [X] No [ ]

13 Part of Estab Hist Dist ? Yes [ ] No [X]

14 District Potent'l? Yes [X] No [ ]

15 Name of Established District

16. Thematic Category

17 Date(s) or Period

18 Style or Design
Cottage

19 Architect or Engineer

20 Contractor or Builder

21. Original Use, if apparent
residence

22 Present Use
residence

23 Ownership Public [ ] Private [X]

24. Owner's Name & Address, if known
Nolan J. & Katherine Herring
612 Grand

25. Open to Public? Yes [ ] No [X]

26. Local Contact Person or Organization

27. Other Surveys in Which Included

28. No. of Stories 1½

29. Basement? Yes [ ] No [X]

30. Foundation Material
probably stone

31. Wall Construction
frame

32. Roof Type & Material
high gable/asb.shingle

33. No. of Bays
Front 3 Side 2+

34. Wall Treatment
clapboard

35. Plan Shape irregular

36. Changes (Explain in #42) Addition [X] Altered [X] Moved [ ]

37. Condition
Interior
Exterior good

38. Preservation Underway? Yes [ ] No [X]

39. Endangered? By What? Yes [ ] No [X]

40. Visible from Public Road? Yes [X] No [ ]

41. Distance from and Frontage on Road

42 Further Description of Important Features #36. Awning over front window; original screen door has been replaced; shed dormer facing W is probably not original though it may date to the early 20th c.; two rear additions (A,B) #42. Decorative scroll brackets on porch; jigsaw circular cut-outs form decoration for porch lintel; segmental arch window on attic story of gable end of main W facade; decorative shingles articulate upper part of gable end; . . . (see cont. pg.)



43 History and Significance Mrs. Herring inherited this house from her parents in 1966, when her mother died. Mrs. Herring's parents, John Henry and Rosa Van Reen moved here c. 1920's. John died in 1945 and Rosa continued living here; later Katherine and her husband moved here. (See cont. page).

44 Description of Environment and Outbuildings Frame garage at NE corner of house

45 Sources of Information Interview with Katherine Van Reen Herring - 6/79

Photographic Information - Roll 26, #30, view to the E
Photographer: C. Merritt, 5/15/78

46. Prepared by
P. Strawn

47 Organization
Fulton Survey

48 Date [49 Revision Date(s)]

FULTON, MISSOURI

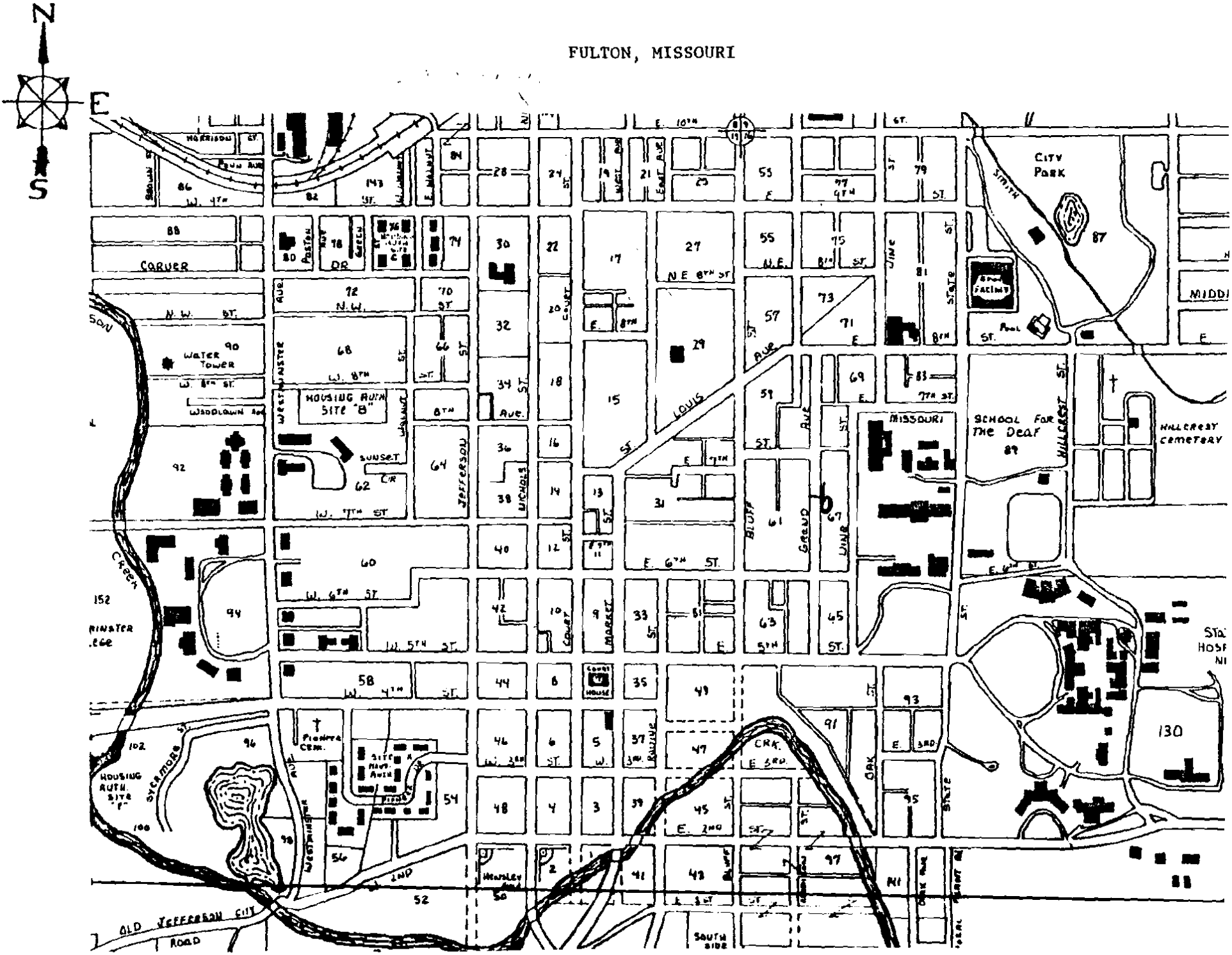

612 Grand

#42. (cont.)

wood panels under paired windows on first floor of gable end facade; corner pilasters; Rear addition A,which has a shed roof,was at one time a screened-in porch according to Mrs. Herring. It is possible that section B was originally a separate kitchen.

#43. (cont.)

John Henry Van Reen moved to Fulton from Germany when he was six years old. He was a tailor and worked at McGregor's on Court Street. The Van Reens lived in the Hopkinsville subdivision of Fulton, South of Westminster College. They had a large family: Katherine, Fred, Clay, Bill, Rose and Elizabeth. Katherine Herring, who is now 80, worked for many years at the Baumeister Bakery.

#45. (cont.)

Mrs. Herring's niece is doing genealogy on the Van Reen family; her address is: Mrs. Dwight (Judy) Boyer, 317 W. 17th, #10,
Merced, CA 95340

Office of Historic Preservation, P.O. Box 176, Jefferson City, Missouri 65101

HISTORIC INVENTORY

1 No.

County: Callaway

3 Location of Negatives: Fulton City Hall

4 Present Name(s)

5 Other Name(s)

6 Specific Location: 615 Grand Avenue Blk. 61

7 City or Town: Fulton — If Rural, Township & Vicinity

8 Site Plan with North Arrow



9 Coordinates: UTM
Lat
Long

Site [ ] Building [X] Structure [ ] Object [ ]

11 On National Register? Yes [ ] No [X]

12 Is It Eligible? Yes [ ] No [X]

13 Part of Estab Hist Dist? Yes [ ] No [X]

14 District Potent'l? Yes [ ] No [X]

15 Name of Established District

16. Thematic Category

17 Date(s) or Period

18 Style or Design

19. Architect or Engineer

20. Contractor or Builder

21. Original Use, if apparent: residence

22 Present Use: residence

23 Ownership: Public [ ] Private [X]

24. Owner's Name & Address, if known

25. Open to Public? Yes [ ] No [X]

26. Local Contact Person or Organization

27. Other Surveys in Which Included

28. No. of Stories: 1

29. Basement? Yes [ ] No [X]

30. Foundation Material: concrete

31. Wall Construction: frame

32. Roof Type & Material: cross gab.,shed/asb.sh.

33. No. of Bays: Front 3 Side 1/2

34. Wall Treatment: asbestos cement shingl

35. Plan Shape: irregular

36. Changes (Explain in #42): Addition [X] Altered [X] Moved [ ]

37. Condition: Interior ____ Exterior: fair

38. Preservation Underway? Yes [ ] No [X]

39. Endangered? By What? Yes [ ] No [X]

40. Visible from Public Road? Yes [X] No [ ]

41. Distance from and Frontage on Road

42. Further Description of Important Features: #36. Siding altered; aluminum storm windows; additions on N side with flat and shed roofs; new porch across front; original porch enclosed; wrought iron porch step railings and concrete porch steps #42. Tall, narrow windows; transom light over entrance; box cornice with returns on gable ends; two centrally located chimneys



43 History and Significance: Too altered to be of architectural significance at the present time.

44 Description of Environment and Outbuildings

45 Sources of Information

Photographic Information - Roll 26, #32, view to the W
Photographer: C. Merritt, 5/15/78

46. Prepared by: P. Strawn

47. Organization: Fulton Survey

48. Date: 5/79

49 Revision Date(s)

1 No
2 County
4 Present Name(s)
5 Other Name(s)

FULTON, MISSOURI

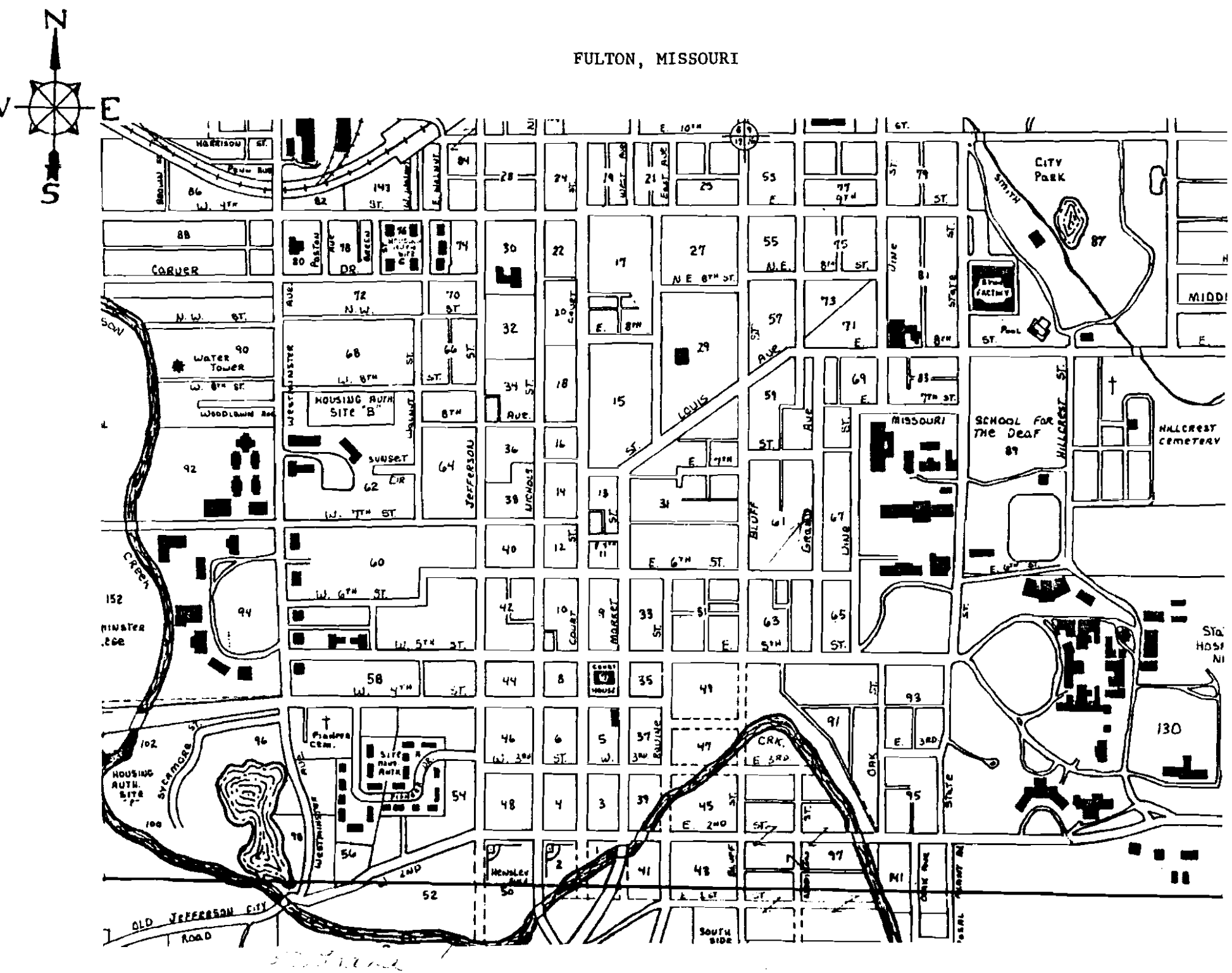

Office of Historic Preservation, P.O. Box 176, Jefferson City, Missouri 65101

HISTORIC INVENTORY

1 No

County: Callaway

3 Location of Negatives: Fulton City Hall

4 Present Name(s): Guey and Mary McDermott

5 Other Name(s):

6 Specific Location: 701 Grand Avenue
Lot 7, Blk. 61, New City Plat

7 City or Town / II Rural, Township & Vicinity: Fulton

8 Site Plan with North Arrow

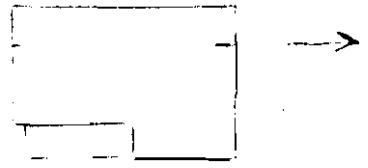

9 Coordinates: Lat / Long / UTM

Site [ ] Building [X] Structure [ ] Object [ ]

11 On National Register?	Yes [ ] No [X]	12. Is It Eligible?	Yes [X] No [ ]
13 Part of Estab Hist Dist ?	Yes [ ] No [X]	14. District Potent'l?	Yes [X] No [ ]

15 Name of Established District

16. Thematic Category

17 Date(s) or Period

18 Style or Design

19. Architect or Engineer

20. Contractor or Builder

21. Original Use, if apparent: residence

22 Present Use: residence

23 Ownership: Public [ ] Private [X]

24. Owner's Name & Address, if known
Guey and Mary McDermott
701 Grand Avenue

25. Open to Public? Yes [ ] No [X]

26. Local Contact Person or Organization

27. Other Surveys in Which Included

28. No. of Stories: 1

29. Basement? Yes [ ] No [X]

30. Foundation Material: concrete block & stone

31. Wall Construction: frame

32. Roof Type & Material: cross gab./asb.shingle

33. No. of Bays: Front 3 Side 3

34. Wall Treatment: clapboard

35. Plan Shape: L

36. Changes (Explain in #42): Addition [X] Altered [X] Moved [ ]

37. Condition: Interior ____ Exterior good-fair

38. Preservation Underway? Yes [ ] No [X]

39. Endangered? By What? Yes [ ] No [X]

40. Visible from Public Road? Yes [X] No [ ]

41. Distance from and Frontage on Road

42. Further Description of Important Features: Aluminum storm windows and doors; aluminum awning; transom light over entry boarded-up



43 History and Significance: This house contributes to the integrity of the neighborhood. This may have been built by the same family or person who built 703 Grand since the water and gas lines are joined.

44 Description of Environment and Outbuildings: Metal garage at NW corner of lot

45 Sources of Information

Photographic Information - Roll 26, #31, view to the W
Photographer: C. Merritt, 5/15/78

46. Prepared by: P. Strawn

47. Organization: Fulton Survey

48. Date: 5/79

49 Revision Date(s):

1 No
2. County
4 Present Name(s)
5 Other Name(s)

FULTON, MISSOURI

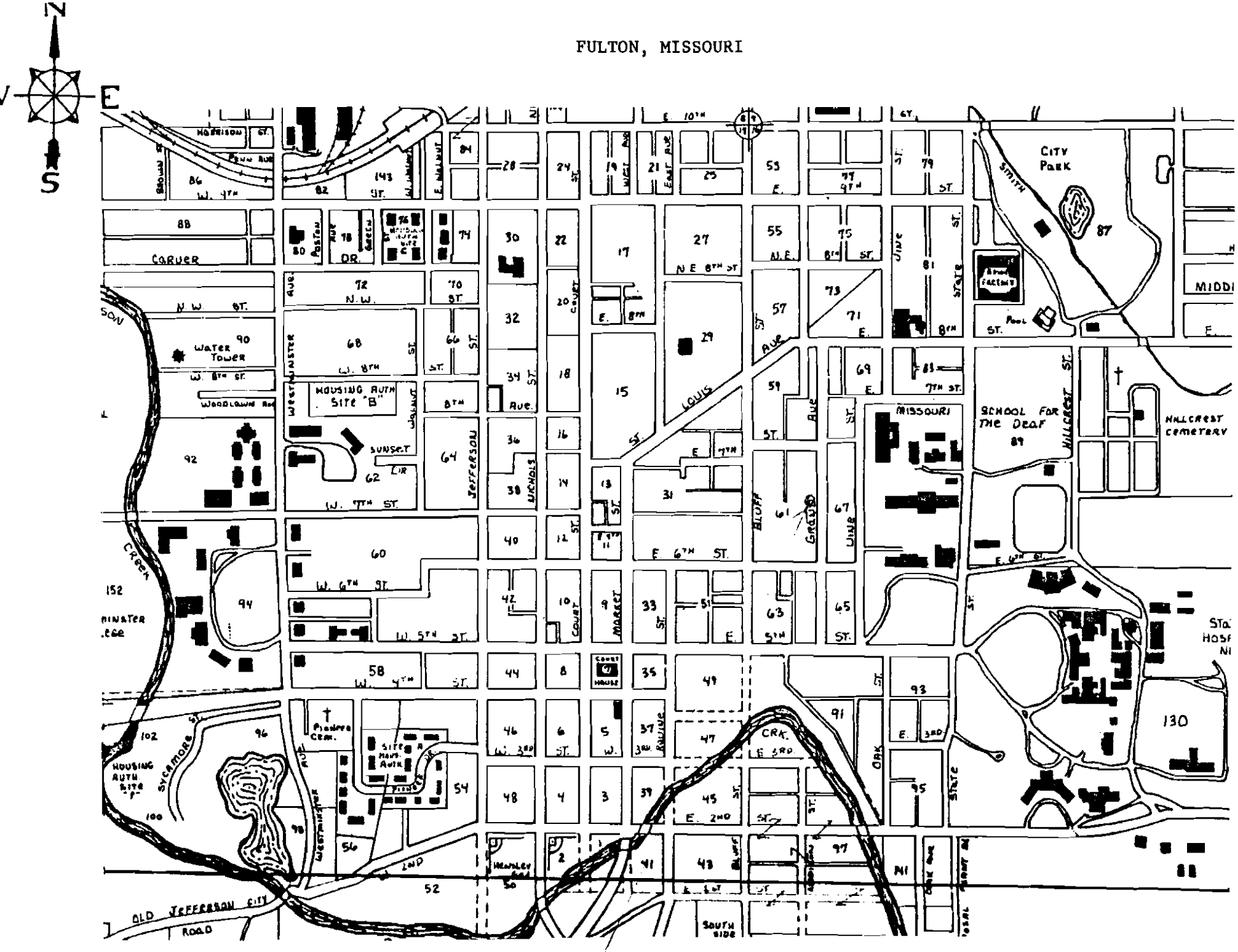

Office of Historic Preservation, P.O. Box 176, Jefferson City, Missouri 65101

HISTORIC INVENTORY

1 No

2 County
Callaway

3 Location of Negatives
Fulton City Hall

4 Present Name(s)
Earl and Mary Edwards residence

5 Other Name(s)

6 Specific Location 702 Grand Avenue

7 City or Town — If Rural, Township & Vicinity
Fulton

8 Site Plan with North Arrow

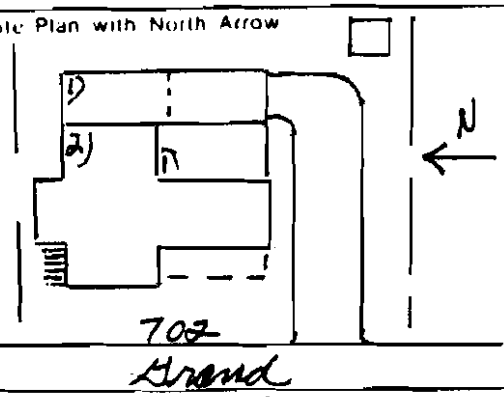

9 Coordinates — UTM
Lat
Long

Site ☐ Structure ☐
Building ☒ Object ☐

10 On National Register? Yes ☐ No ☒

12. Is It Eligible? Yes ☒ No ☐

13 Part of Estab Hist Dist ? Yes ☐ No ☒

14. District Potent'l? Yes ☒ No ☐

15 Name of Established District

16. Thematic Category

17 Date(s) or Period
c. 1887-1897

18 Style or Design

19 Architect or Engineer

20. Contractor or Builder

21. Original Use, if apparent
residence

22 Present Use
residence

23 Ownership — Public ☐ Private ☒

24. Owner's Name & Address, if known
Earl X. and Mary Edwards
702 Grand

25. Open to Public? Yes ☐ No ☒

26. Local Contact Person or Organization

27. Other Surveys in Which Included

28. No. of Stories 2

29. Basement? Yes ☒ No ☐
partial

30. Foundation Material
stone and brick

31. Wall Construction
frame

32. Roof Type & Material
bellcast gab./asb.shing

33. No. of Bays
Front 3 Side 3

34. Wall Treatment new wood or composition sid.

35. Plan Shape irregular

36. Changes (Explain in #42) Addition ☒ Altered ☒ Moved ☐

37. Condition
Interior
Exterior

38. Preservation Underway? Yes ☐ No ☒

39. Endangered? By What? Yes ☐ No ☒

40. Visible from Public Road? Yes ☒ No ☐

41. Distance from and Frontage on Road

42. Further Description of Important Features #36. Wall paneling added over wall-paper; new roof; bathroom added; heat added to upstairs; siding altered; aluminum storm windows and doors; one-story rear addition with carport on rear #42. Exterior staircase leading to second-floor; front doors with stained glass and wood carving with East-lake style detailing; a little bit of decorative carving on porch



43 History and Significance Earl X. and Mary Edwards purchased the house four years ago from Walter and Ruth Edwards.

44 Description of Environment and Outbuildings Metal shed on SE corner of lot.

45 Sources of Information Interview with Mary Edwards - 10/27/78

Photographic Information - Roll 35, #1, view to the NE
Photographer: H. Harris, 10/3/78

46. Prepared by
P. Strawn

47. Organization
Fulton Survey

48. Date
5/79

49 Revision Date(s)

1 No
2 County
4 Present Name(s)
5 Other Name(s)

FULTON, MISSOURI

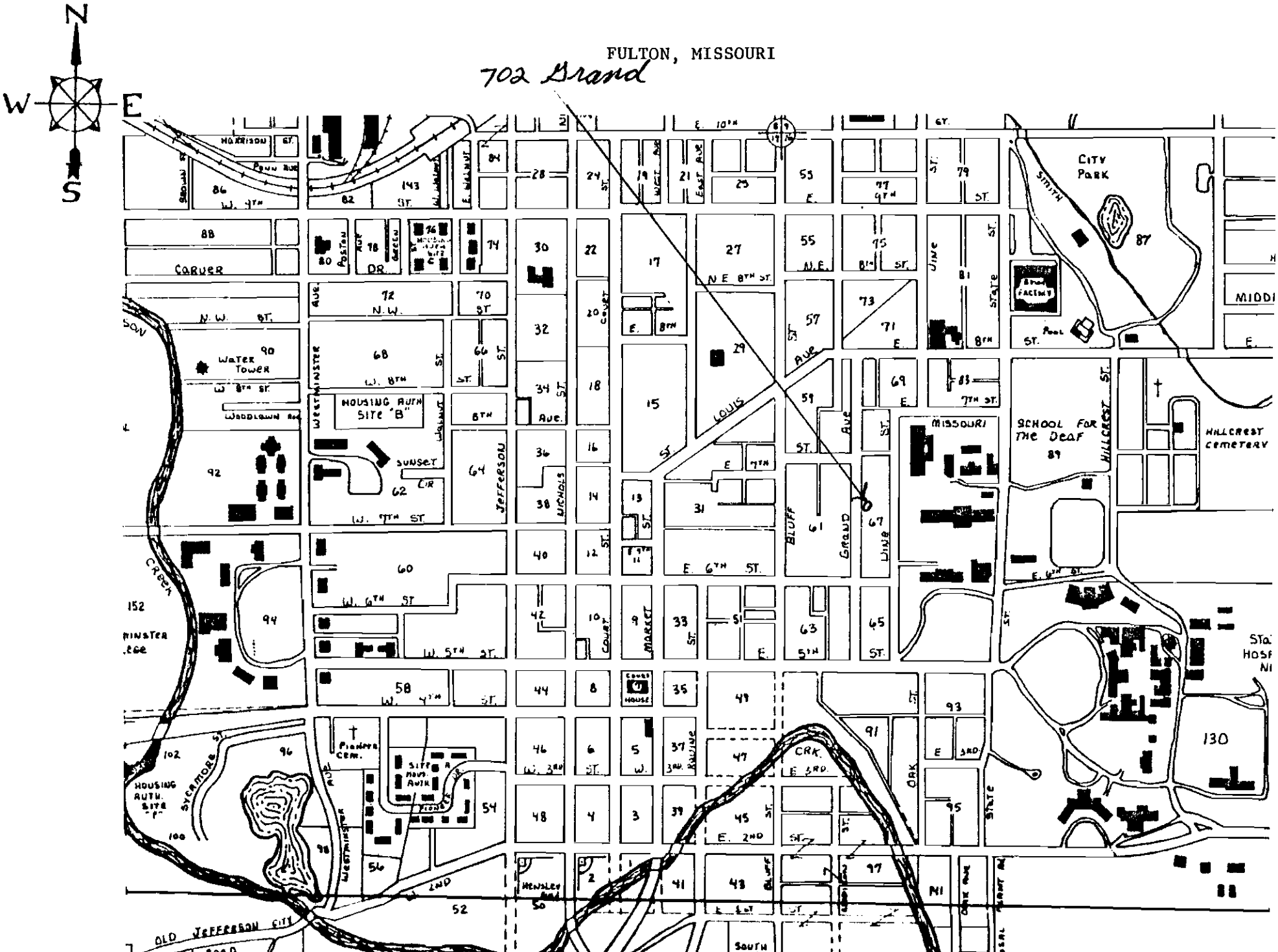

Office of Historic Preservation, P.O. Box 176, Jefferson City, Missouri 65101

HISTORIC INVENTORY

1 No

2 County: Callaway

3 Location of Negatives: Fulton City Hall

4 Present Name(s): Potts residence

5 Other Name(s):

6 Specific Location: 703 Grand Avenue

7 City or Town: Fulton — If Rural, Township & Vicinity:

8 Site Plan with North Arrow

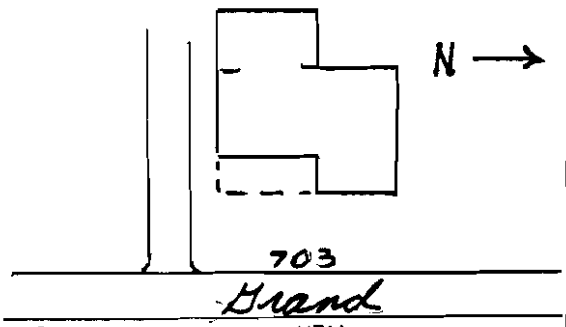

9 Coordinates: Lat / Long — UTM

Site [ ] Structure [ ]
Building [X] Object [ ]

11 On National Register? Yes [ ] No [X]

12 Is It Eligible? Yes [ ] No [X]

13 Part of Estab Hist Dist? Yes [ ] No [X]

14 District Potent'l? Yes [ ] No [X]

15 Name of Established District:

16 Thematic Category:

17 Date(s) or Period:

18 Style or Design:

19 Architect or Engineer:

20 Contractor or Builder:

21 Original Use, if apparent: residence

22 Present Use: residence

23 Ownership: Public [ ] Private [X]

24 Owner's Name & Address, if known:

25 Open to Public? Yes [ ] No [X]

26 Local Contact Person or Organization:

27 Other Surveys in Which Included:

28 No of Stories: 1

29 Basement? Yes [ ] No [X]

30 Foundation Material: stone ?

31 Wall Construction: frame

32 Roof Type & Material: cross gab./asb.shingle

33 No. of Bays: Front 3 Side 2

34 Wall Treatment: see #42 below

35 Plan Shape: irregular

36 Changes (Explain in #42): Addition [X] Altered [X] Moved [ ]

37 Condition: Interior ____ Exterior fair

38 Preservation Underway? Yes [ ] No [X]

39 Endangered? By What? Yes [ ] No [X]

40 Visible from Public Road? Yes [X] No [ ]

41 Distance from and Frontage on Road:

42 Further Description of Important Features: #34. New siding added - painted green with lavender-pink trim #36. Aluminum storm windows; there are probably one or two rear additions; transom light boarded-up; one window on N side of house has been partially boarded-up #42. Triangular-topped window with decorative window lintel in attic story of gable end on main (E) facade.



43 History and Significance:

44 Description of Environment and Outbuildings: Metal shed at NW center of back yard.

45 Sources of Information:

Photographic Information - Roll 35, #11, view to the NW
Photographer: H. Harris, 10/3/78

46 Prepared by: P. Strawn

47 Organization: Fulton Survey

48 Date: 5/79

49 Revision Date(s):

2 County

4 Present Name(s)

5 Other Name(s)

FULTON, MISSOURI

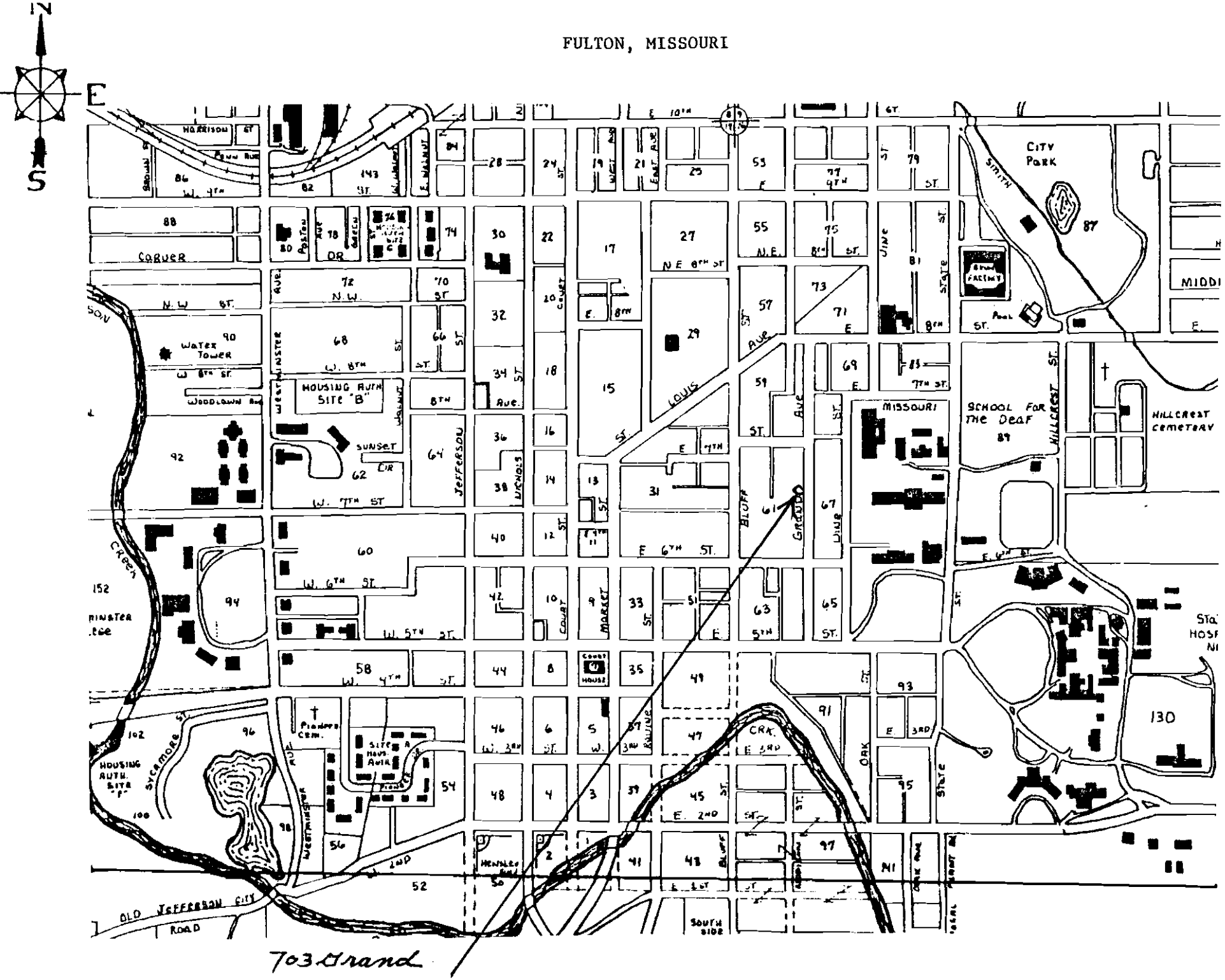

Office of Historic Preservation, P.O. Box 176, Jefferson City, Missouri 65101

HISTORIC INVENTORY

1 No.

2 County: Callaway

3 Location of Negatives: Fulton City Hall

4 Present Name(s)

5 Other Name(s)

6 Specific Location: 704 Grand Avenue

7 City or Town (If Rural, Township & Vicinity): Fulton

8 Site Plan with North Arrow

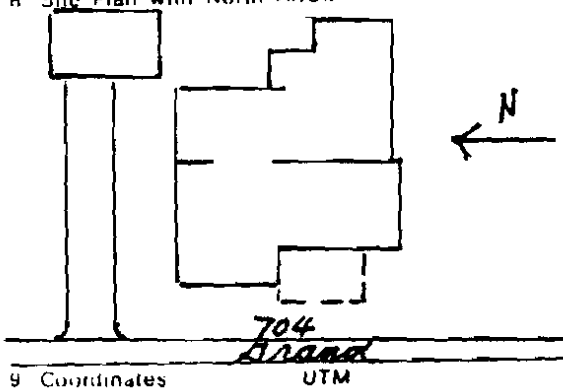

9 Coordinates: UTM

10 Site [ ] Structure [ ] Building [X] Object [ ]

11 On National Register? Yes [ ] No [X]

12 Is It Eligible? Yes [X] No [ ]

13 Part of Estab Hist Dist? Yes [ ] No [X]

14 District Potent'l? Yes [X] No [ ]

15 Name of Established District

16 Thematic Category

17 Date(s) or Period

18 Style or Design: Cottage

19 Architect or Engineer

20 Contractor or Builder

21 Original Use, if apparent: residence

22 Present Use: residence

23 Ownership: Public [ ] Private [X]

24 Owner's Name & Address, if known

25 Open to Public? Yes [ ] No [X]

26 Local Contact Person or Organization

27 Other Surveys in Which Included

28 No. of Stories: 1

29 Basement? Yes [ ] No [X]

30 Foundation Material

31 Wall Construction: frame

32 Roof Type & Material: gable/asbestos shingle

33 No. of Bays: Front 2 Side 2

34 Wall Treatment: new 10" wood or composit. sid.

35 Plan Shape: irregular

36 Changes (Explain in #42): Addition [X] Altered [X] Moved [ ]

37 Condition: Interior ____ Exterior: very good

38 Preservation Underway? Yes [ ] No [X]

39 Endangered? By What? Yes [ ] No [X]

40 Visible from Public Road? Yes [X] No [ ]

41 Distance from and Frontage on Road

42 Further Description of Important Features: #36. Two rear additions with shed roofs; siding altered; porch may not be original #42. Two centrally located chimneys; box cornice with gable end returns



43 History and Significance

44 Description of Environment and Outbuildings: White picket fence in excellent condition; frame garage at NE corner of lot

45 Sources of Information

Photographic Information - Roll 35, #2, view to the NE
Photographer: H. Harris, 10/3/78

46 Prepared by: P. Strawn

47 Organization: Fulton Survey

48 Date

49 Revision Date(s)

1 No. 2 County 4 Present Name(s) 5 Other Name(s)

FULTON, MISSOURI

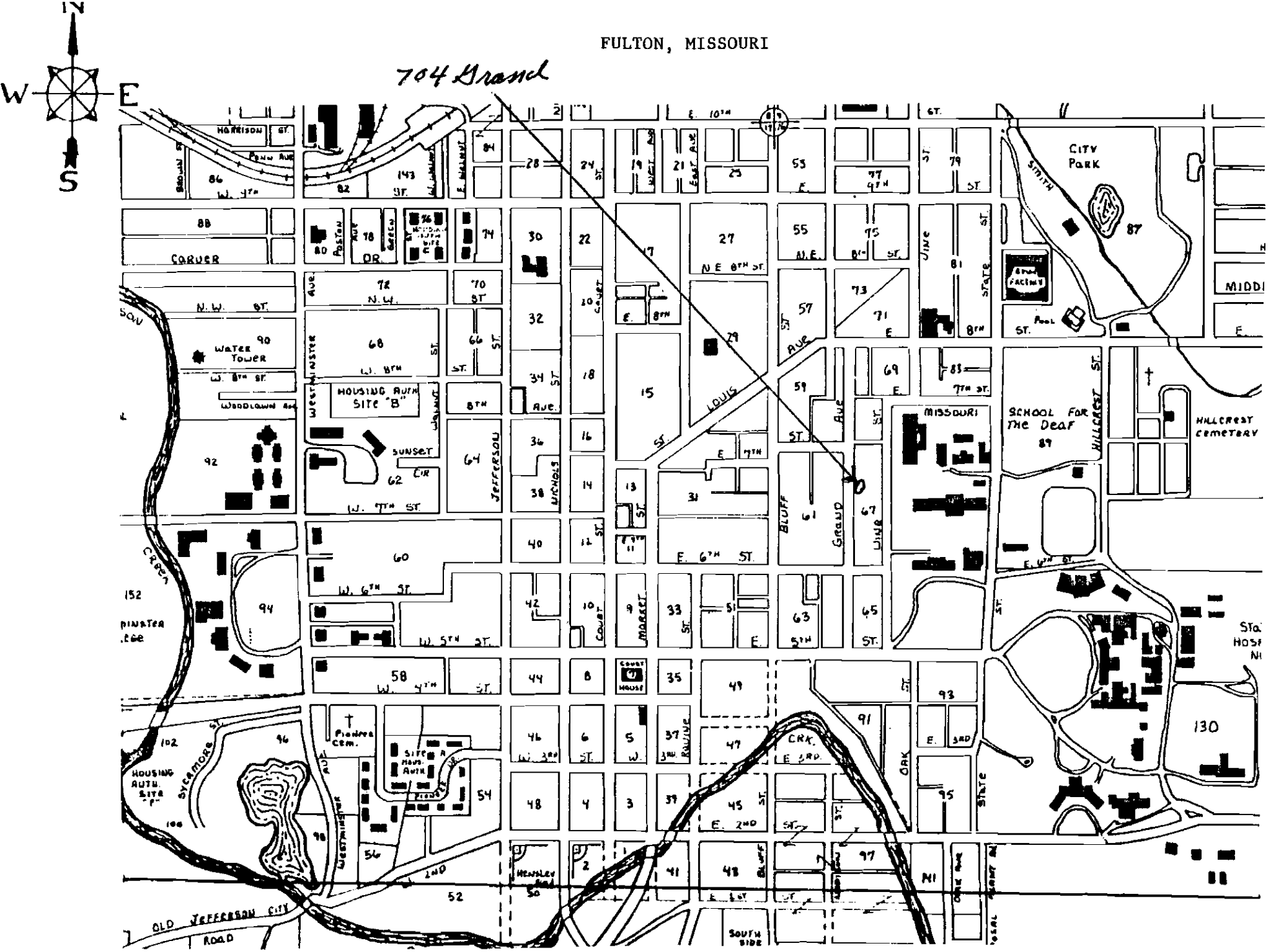

Office of Historic Preservation, P.O. Box 176, Jefferson City, Missouri 65101

HISTORIC INVENTORY

1 No

2 County
Callaway

3 Location of Negatives
Fulton City Hall

4 Present Name(s)

5 Other Name(s)

6 Specific Location 706 Grand Avenue

7 City or Town — If Rural, Township & Vicinity
Fulton

8 Site Plan with North Arrow

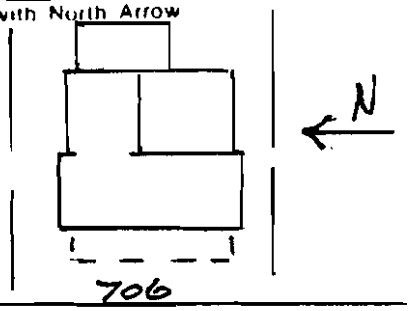

9 Coordinates — UTM
Lat
Long

10 Site [ ] Structure [ ]
Building [X] Object [ ]

11 On National Register? Yes [ ] No [X]

12. Is It Eligible? Yes [X] No [ ]

13 Part of Estab Hist Dist ? Yes [ ] No [X]

14. District Potential? Yes [X] No [ ]

15 Name of Established District

16. Thematic Category

17 Date(s) or Period

18 Style or Design
Vernacular; Saddlebag

19. Architect or Engineer

20. Contractor or Builder

21. Original Use, if apparent
residence

22 Present Use
residence

23 Ownership — Public [ ] Private [X]

24. Owner's Name & Address, if known

25. Open to Public? Yes [ ] No [X]

26. Local Contact Person or Organization

27. Other Surveys in Which Included

28. No. of Stories 1

29. Basement? Yes [ ] No [X]

30. Foundation Material
stone

31. Wall Construction
frame

32. Roof Type & Material
gable/asbestos shingle

33. No. of Bays
Front 4 Side 1+2

34. Wall Treatment
asbestos cement shingle

35. Plan Shape L

36. Changes (Explain in #42) — Addition [X] Altered [X] Moved [ ]

37. Condition
Interior
Exterior fair

38. Preservation Underway? Yes [ ] No [X]

39. Endangered? By What? Yes [ ] No [X]

40. Visible from Public Road? Yes [X] No [ ]

41. Distance from and Frontage on Road

42. Further Description of Important Features #35. Was originally L-shaped, now is irregular with its two additions #36. Siding altered; aluminum storm windows and doors; porch may have been altered #42. Entablature window lintels; two front doors



43 History and Significance

44 Description of Environment and Outbuildings
Shed behind house

45 Sources of Information

Photographic Information - Roll 35, #3, view to the SE
Photographer: H. Harris, 10/3/78

46. Prepared by
P. Strawn

47. Organization
Fulton Survey

48. Date
5/79

49 Revision Date(s)

1 No
2 County
4 Present Name(s)
5 Other Name(s)

FULTON, MISSOURI

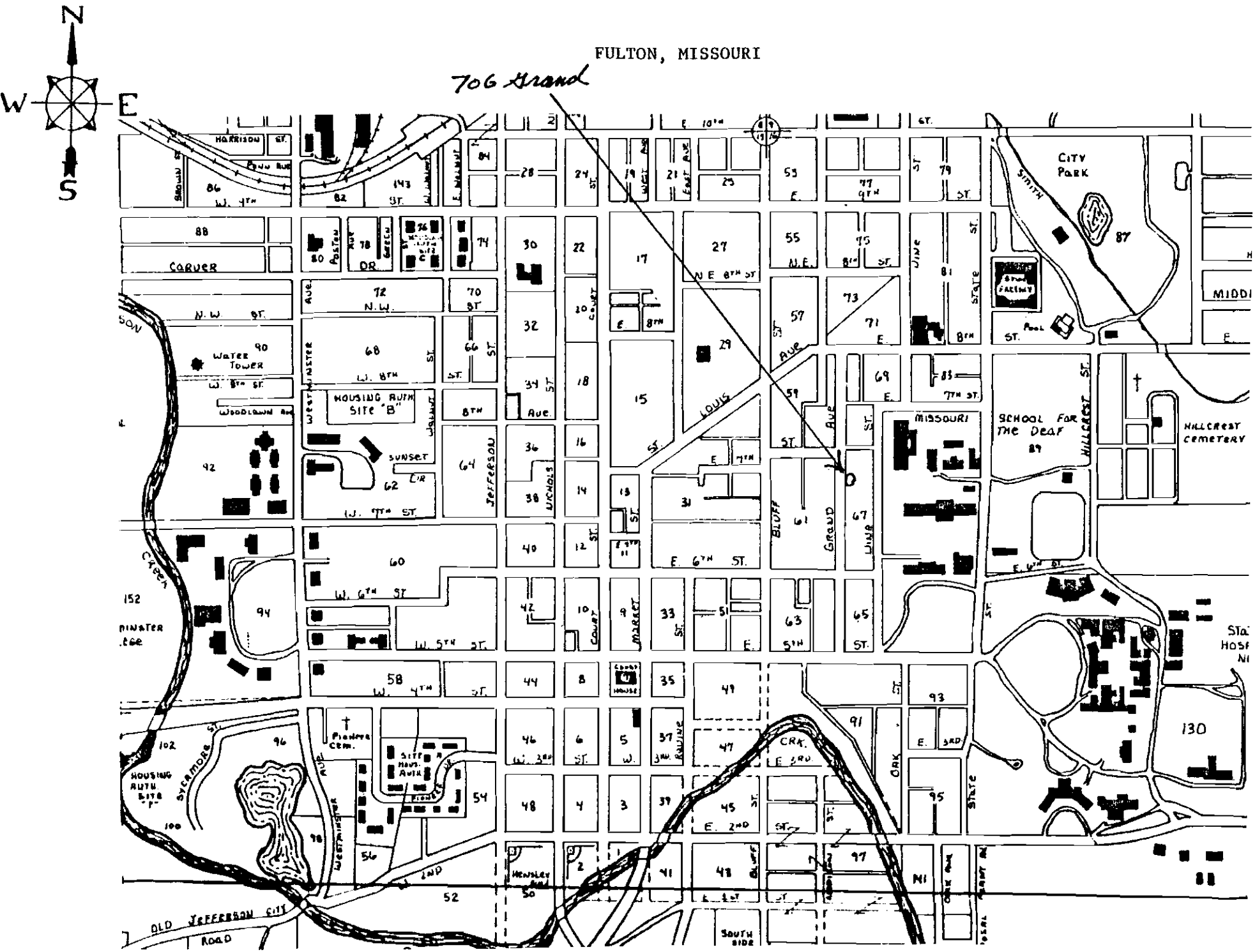

Office of Historic Preservation, P.O. Box 176, Jefferson City, Missouri 65101

HISTORIC INVENTORY

1 No

2 County: Callaway

3 Location of Negatives: Fulton City Hall

4 Present Name(s)

5 Other Name(s)

6 Specific Location: 707 Grand Avenue

7 City or Town: Fulton — If Rural, Township & Vicinity

8 Site Plan with North Arrow

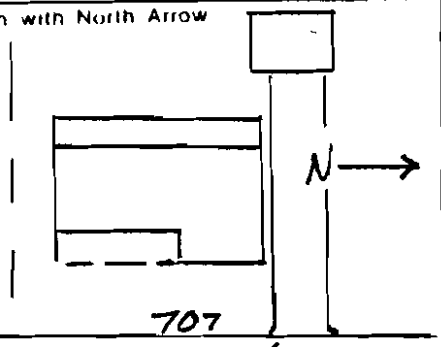

9 Coordinates: Lat / Long — UTM

Site [ ] Building [X] Structure [ ] Object [ ]

11 On National Register? Yes [ ] No [X]

12 Is It Eligible? Yes [ ] No [X]

13 Part of Estab Hist Dist? Yes [ ] No [X]

14 District Potential? Yes [ ] No [X]

15 Name of Established District

16 Thematic Category

17 Date(s) or Period

18 Style or Design

19 Architect or Engineer

20 Contractor or Builder

21 Original Use, if apparent: residence

22 Present Use: residence

23 Ownership: Public [ ] Private [X]

24 Owner's Name & Address, if known

25 Open to Public? Yes [ ] No [X]

26 Local Contact Person or Organization

27 Other Surveys in Which Included

28 No of Stories: 1

29 Basement? Yes [ ] No [X]

30 Foundation Material: concrete block

31 Wall Construction: frame

32 Roof Type & Material: cross gab./asb.shingle

33 No. of Bays: Front 2 Side 2+

34 Wall Treatment: composition siding

35 Plan Shape: L

36 Changes (Explain in #42): Addition [X] Altered [X] Moved [ ]

37 Condition: Interior ____ Exterior: fair

38 Preservation Underway? Yes [ ] No [X]

39 Endangered? By What? Yes [ ] No [X]

40 Visible from Public Road? Yes [X] No [ ]

41 Distance from and Frontage on Road

42 Further Description of Important Features: #36. Siding altered; aluminum storm windows; picture window (Chicago style) on first floor of gable end of E facade; rear addition with shed roof #42. Round arch sash window on attic story of gable end of E facade



43 History and Significance

44 Description of Environment and Outbuildings: Metal and log garage - NW of house

45 Sources of Information

Photographic Information - Roll 35, #10, view to the NW
Photographer: H. Harris, 10/3/78

46 Prepared by: P. Strawn

47 Organization: Fulton Survey

48 Date: 5/79

49 Revision Date(s)

1 No
2 County
4 Present Name(s)
5 Other Name(s)

FULTON, MISSOURI

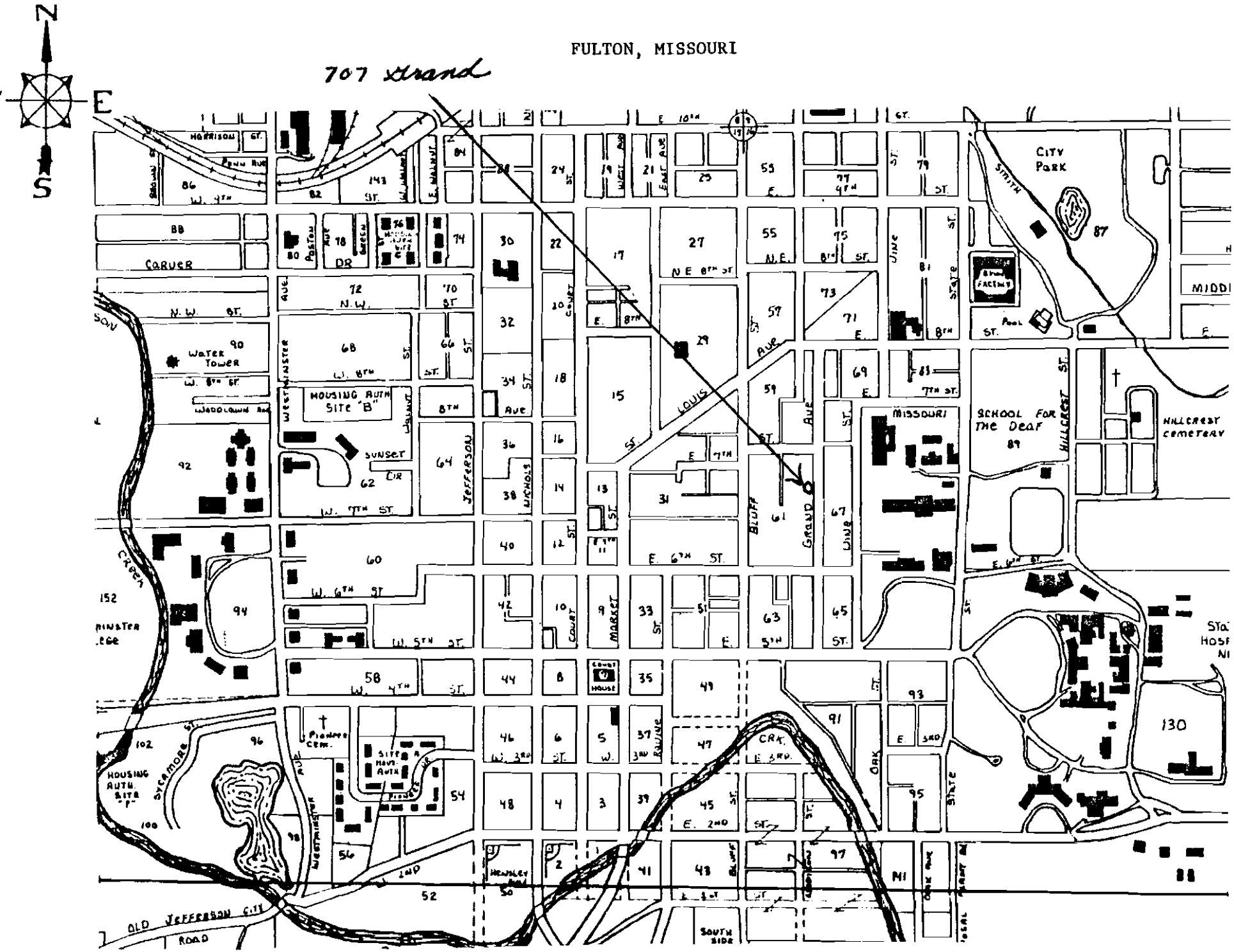

Office of Historic Preservation, P.O. Box 176, Jefferson City, Missouri 65101

HISTORIC INVENTORY

1 No

4 Present Name(s)

2 County
Callaway

5 Other Name(s)

3 Location of Negatives
Fulton City Hall

6 Specific Location 708 Grand Avenue

7 City or Town Fulton — If Rural, Township & Vicinity

8 Site Plan with North Arrow

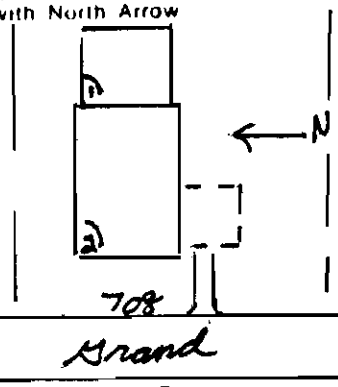

9 Coordinates UTM
Lat
Long

10 Site [ ] Structure [ ]
Building [X] Object [ ]

11 On National Register? Yes [ ] No [X]

12. Is It Eligible? Yes [X] No [ ]

13 Part of Estab Hist Dist ? Yes [ ] No [X]

14. District Potent'l? Yes [X] No [ ]

15 Name of Established District

16. Thematic Category

17 Date(s) or Period

18 Style or Design

19. Architect or Engineer

20. Contractor or Builder

21. Original Use, if apparent
residence

22 Present Use
vacant

23 Ownership Public [ ] Private [X]

24. Owner's Name & Address, if known

25. Open to Public? Yes [ ] No [X]

26. Local Contact Person or Organization

27 Other Surveys in Which Included

28. No. of Stories 2

29. Basement? Yes [ ] No [ ]

30. Foundation Material
not visible

31. Wall Construction
frame

32. Roof Type & Material
gable/asbestos shingle

33. No. of Bays
Front 1 Side 2+1

34. Wall Treatment
asbestos cement shingle

35. Plan Shape rectangular

36. Changes (Explain in #42) Addition [X] Altered [X] Moved [ ]

37. Condition
Interior
Exterior poor

38. Preservation Underway? Yes [ ] No [X]

39. Endangered? Yes [X] No [ ]
By What?
neglect

40. Visible from Public Road? Yes [X] No [ ]

41. Distance from and Frontage on Road

2. County

4 Present Name(s)

5 Other Name(s)

42. Further Description of Important Features #36. Siding altered; porch with wrought iron posts and corrugated plastic roof added; rear addition and aluminum storm windows #42. Slightly gabled lintels



43 History and Significance

44 Description of Environment and Outbuildings

45 Sources of Information

Photographic Information - Roll 35, #4, view to the NE
Photographer: H. Harris, 10/3/78

46. Prepared by
P. Strawn

47. Organization
Fulton Survey

48. Date

49 Revision Date(s)

FULTON, MISSOURI

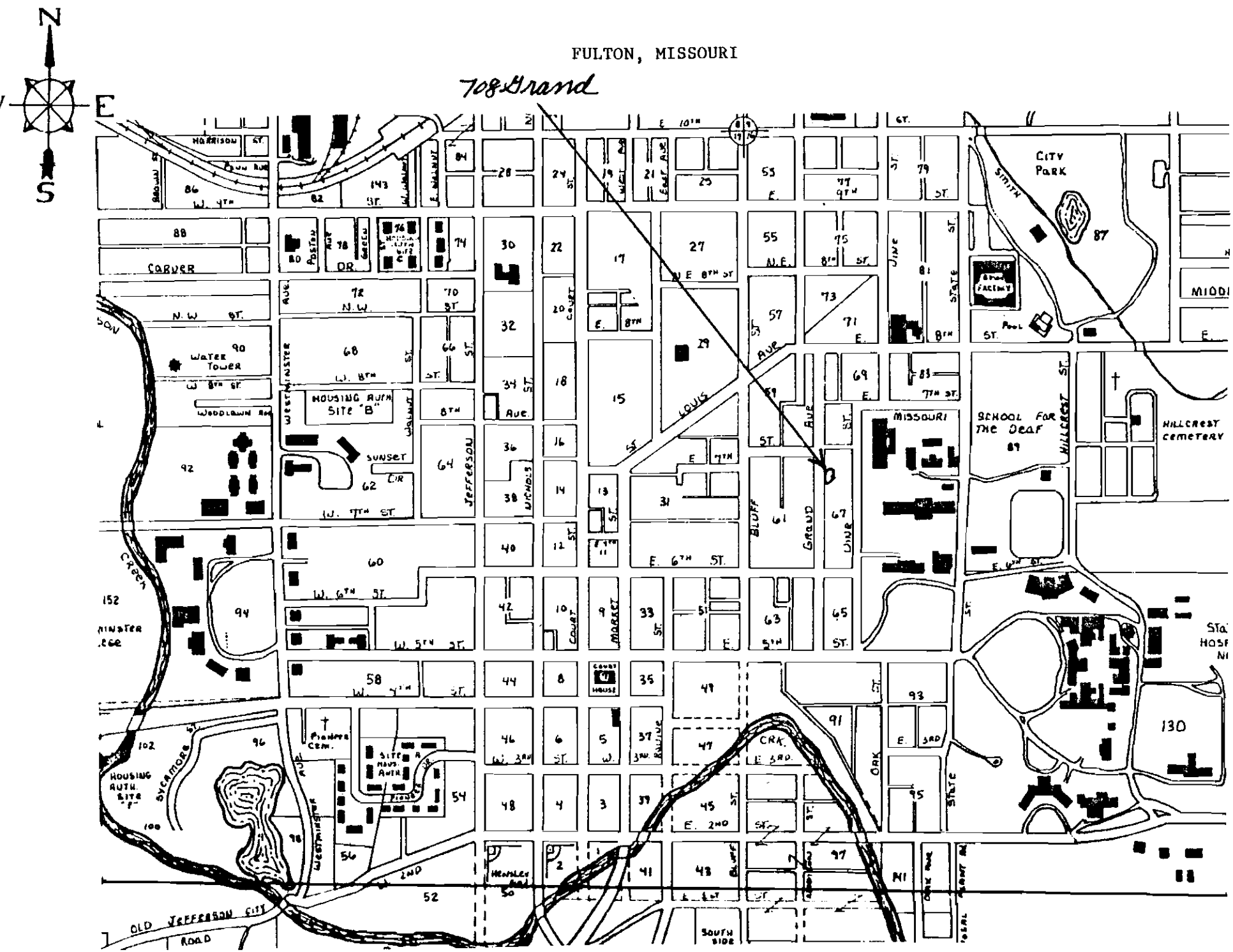

Office of Historic Preservation, P.O. Box 176, Jefferson City, Missouri 65101

HISTORIC INVENTORY

1 No.

2 County: Callaway

3 Location of Negatives: Fulton City Hall

4 Present Name(s)

5 Other Name(s)

6 Specific Location: 709 Grand Avenue

7 City or Town: Fulton — If Rural, Township & Vicinity

8 Site Plan with North Arrow

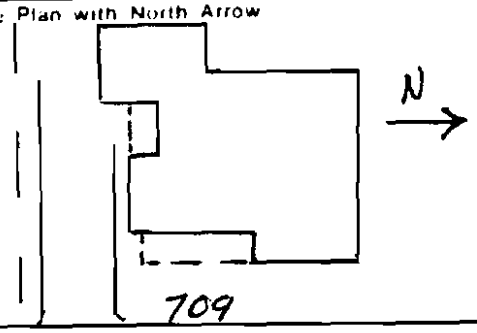

9 Coordinates: UTM
Lat
Long

Site [ ] Structure [ ]
Building [X] Object [ ]

10 On National Register? Yes [ ] No [X]

11 Is It Eligible? Yes [ ] No [X]

12 Part of Estab Hist Dist? Yes [ ] No [X]

13 District Potent'l? Yes [ ] No [X]

14 Name of Established District

16. Thematic Category

17 Date(s) or Period

18 Style or Design

19 Architect or Engineer

20. Contractor or Builder

21. Original Use, if apparent: residence

22. Present Use: residence

23 Ownership: Public [ ] Private [X]

24. Owner's Name & Address, if known

25. Open to Public? Yes [ ] No [X]

26. Local Contact Person or Organization

27. Other Surveys in Which Included

28. No. of Stories: 1

29. Basement? Yes [ ] No [X]

30. Foundation Material: stone,brick,concrete

31. Wall Construction: frame

32. Roof Type & Material: asb. bellcast cross gab./shin

33. No. of Bays: Front 4 Side 2+

34. Wall Treatment: asbestos cement shingle

35. Plan Shape: irregular

36. Changes (Explain in #42) Addition [X] Altered [X] Moved [ ]

37. Condition: Interior ____ Exterior: fair

38. Preservation Underway? Yes [ ] No [X]

39. Endangered? By What? Yes [ ] No [X]

40. Visible from Public Road? Yes [X] No [ ]

41. Distance from and Frontage on Road

42 Further Description of Important Features: Aluminum storm windows; siding altered; two or three rear additions



43 History and Significance

44 Description of Environment and Outbuildings

45 Sources of Information

Photographic Information - Roll 35, #9, view to the NW
Photographer: H. Harris, 10/3/78

46. Prepared by: P. Strawn

47. Organization: Fulton Survey

48. Date: 5/79

49 Revision Date(s)

5 Other Name(s)

FULTON, MISSOURI

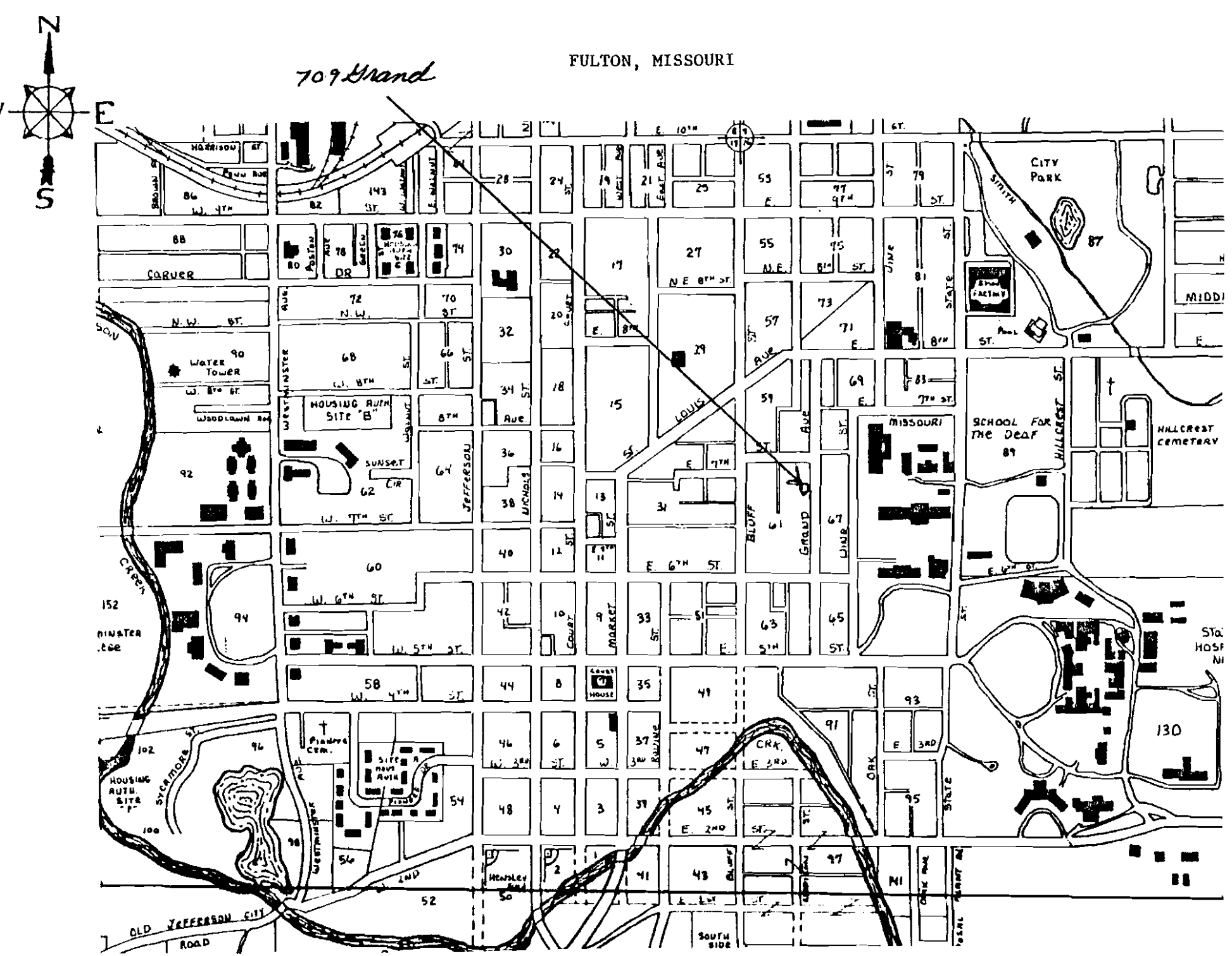

Office of Historic Preservation, P.O. Box 176, Jefferson City, Missouri 65101

HISTORIC INVENTORY

1 No

2 County: Callaway

3 Location of Negatives: Fulton City Hall

4 Present Name(s)

5 Other Name(s)

6 Specific Location: 710 Grand

7 City or Town: Fulton — If Rural, Township & Vicinity

8 Site Plan with North Arrow

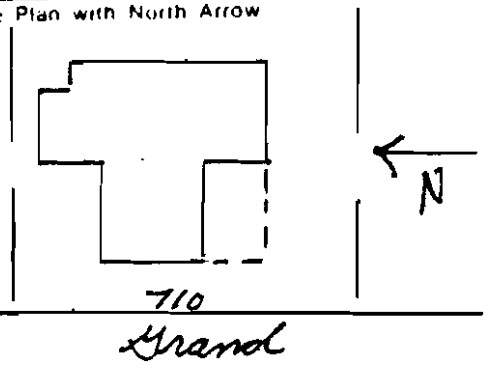

9 Coordinates: UTM
Lat
Long

10 Site [ ] Structure [ ]
Building [X] Object [ ]

11 On National Register? Yes [ ] No [X]

12. Is It Eligible? Yes [X] No

13 Part of Estab Hist Dist ? Yes [ ] No [X]

14 District Potent'l? Yes [X] No

15 Name of Established District

16. Thematic Category

17 Date(s) or Period: c. 1882

18 Style or Design: Gothic Revival - Italianate

19. Architect or Engineer

20. Contractor or Builder: Langenbach (bricklayer)

21. Original Use, if apparent: residence

22 Present Use: residence-duplex (2 gas meters)

23 Ownership: Public [ ] Private [ ]

24. Owner's Name & Address, if known: William M. Boyd

25. Open to Public? Yes [ ] No [X]

26. Local Contact Person or Organization

27. Other Surveys in Which Included

28. No. of Stories: 2

29. Basement? perhaps crawlspace Yes [X] No [ ]

30. Foundation Material: stone, rough ashlar

31. Wall Construction: brick

32. Roof Type & Material: high gab./varigat. slate

33. No. of Bays: Front 2 Side 3

34. Wall Treatment: painted common bond

35. Plan Shape: irregular T

36. Changes (Explain in #42): Addition [ ] Altered [X] Moved [ ]

37. Condition: Interior ____ Exterior: fair-poor

38. Preservation Underway? Yes [ ] No [X]

39. Endangered? By What? neglect Yes [X] No [ ]

40 Visible from Public Road? Yes [X] No [ ]

41. Distance from and Frontage on Road

42 Further Description of Important Features: #36. Porch has been rebuilt completely with concrete foundation and wrought iron railing; interior has been panelled; bathroom added #42. Segmental arched windows and door on first level; second level round arched windows in gable ends and high gable dormers with round arched windows; transom light above doorway; house is in great need of repair, especially the roof.



43 History and Significance: Neighborhood-City Significance

William Boyd has owned the house for two years. It was purchased from Tom Hill.

44 Description of Environment and Outbuildings

45 Sources of Information

Photographic Information - Roll 35, #5, view to the NE
Photographer: H. Harris, 10/3/78

Bill Boyd

46. Prepared by: P. Strawn

47. Organization: Fulton Survey

48. Date

49 Revision Date(s)

12 County

14 Present Name(s)

15 Other Name(s)

710 Grand

FULTON, MISSOURI

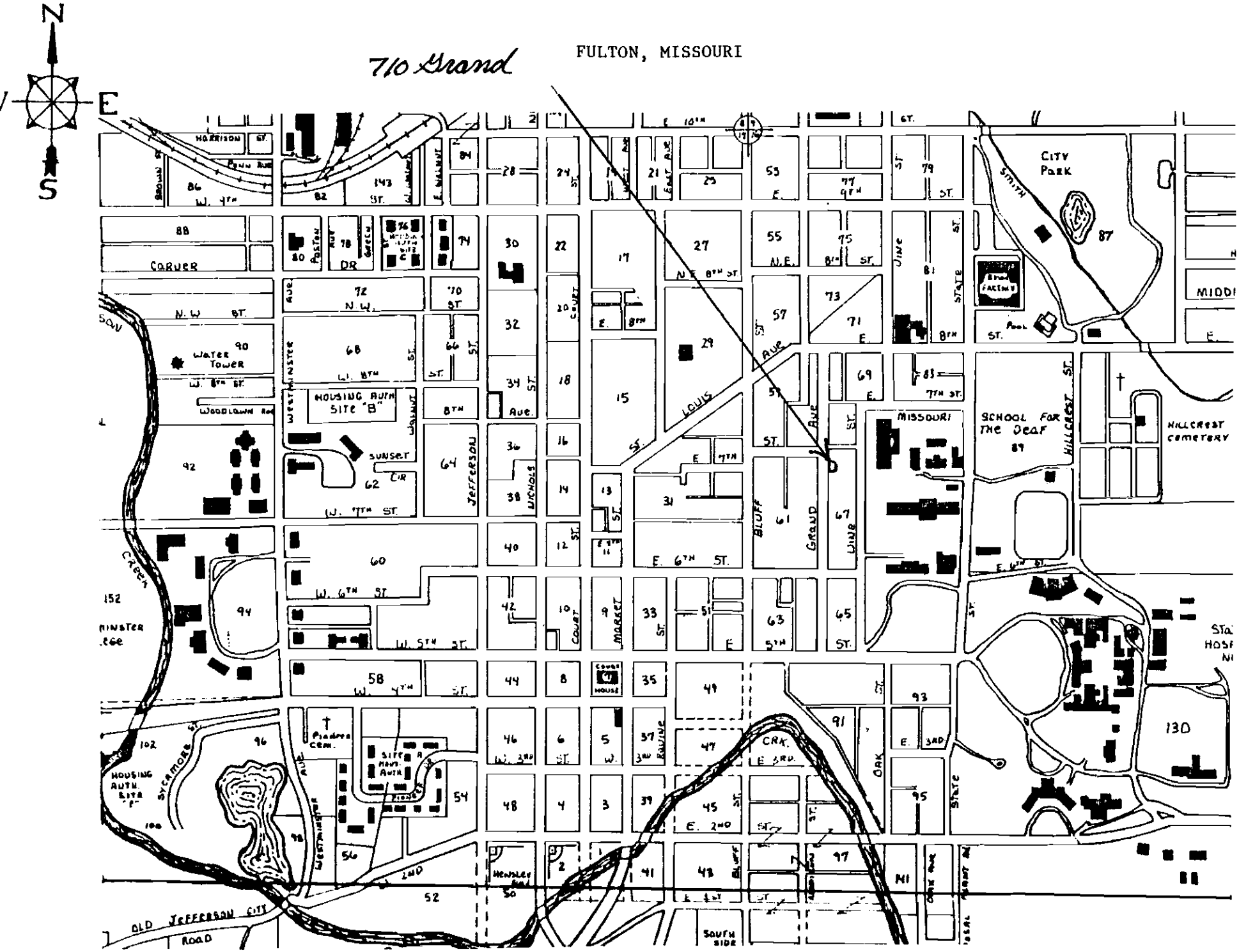

Office of Historic Preservation, P.O. Box 176, Jefferson City, Missouri 65101

HISTORIC INVENTORY

1 No.

2 County: Callaway

3 Location of Negatives: Fulton City Hall

4 Present Name(s): Floyd R. Harrison residence

5 Other Name(s):

6 Specific Location: 711 Grand Avenue
Lot 2, Blk. 61, New City Plat

7 City or Town: Fulton — If Rural, Township & Vicinity

8 Site Plan with North Arrow

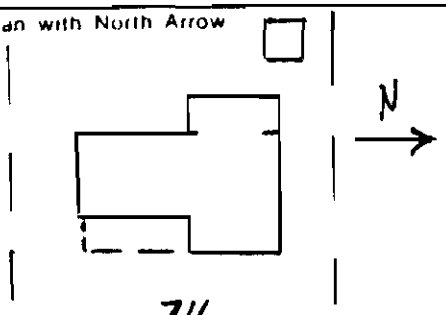

9 Coordinates: UTM
Lat
Long

Site [ ] Building [X] Structure [ ] Object [ ]

11 On National Register? Yes [ ] No [X]

12 Is It Eligible? Yes [X] No [ ]

13 Part of Estab Hist Dist ? Yes [ ] No [X]

14 District Potent'l? Yes [X] No [ ]

15 Name of Established District

16 Thematic Category

17 Date(s) or Period: c. 1918

18 Style or Design: Cottage

19 Architect or Engineer

20 Contractor or Builder: Rolla Sampson ?

21 Original Use, if apparent: residence

22 Present Use: residence

23 Ownership: Public [ ] Private [X]

24 Owner's Name & Address, if known:
Floyd R. Harrison
711 Grand

25 Open to Public? Yes [ ] No [X]

26 Local Contact Person or Organization

27 Other Surveys in Which Included

28 No. of Stories: 1½

29 Basement? Yes [ ] No [X]

30 Foundation Material: stone, concrete

31 Wall Construction: frame

32 Roof Type & Material: decorative slate

33 No. of Bays: Front 3 Side 2+

34 Wall Treatment: aluminum siding

35 Plan Shape

36 Changes (Explain in #42): Addition [X] Altered [X] Moved [ ]

37 Condition: Interior ____ Exterior good-fair

38 Preservation Underway? Yes [ ] No [X]

39 Endangered? By What? Yes [ ] No [X]

40 Visible from Public Road? Yes [X] No [ ]

41 Distance from and Frontage on Road

42 Further Description of Important Features: #36. Siding altered; aluminum storm windows and doors; rear addition with shed roof; shutters added; interior has been panelled #42. Tall and very narrow windows; 2/2 lights; box cornice with returns on gable ends; gabled dormer faces N; transom light over entrance is boarded-up; decorative scrollwork on porch; two chimneys.



43 History and Significance: This building contributes to the integrity of the neighborhood; it does not rate higher because of its altered siding; its decorative slate roof treatment is at the present time its greatest asset. (See cont. page).

44 Description of Environment and Outbuildings: Metal shed NW of house

45 Sources of Information: Interview with Mrs. Floyd Harrison by B. Ragelis - 10/16/78
Photographic Information - Roll 35, #8, view to the W
Photographer: H. Harris, 10/3/78

46 Prepared by: P. Strawn

47 Organization: Fulton Survey

48 Date: 5/79

49 Revision Date(s):

2 County

4 Present Name(s)

5 Other Name(s)

FULTON, MISSOURI

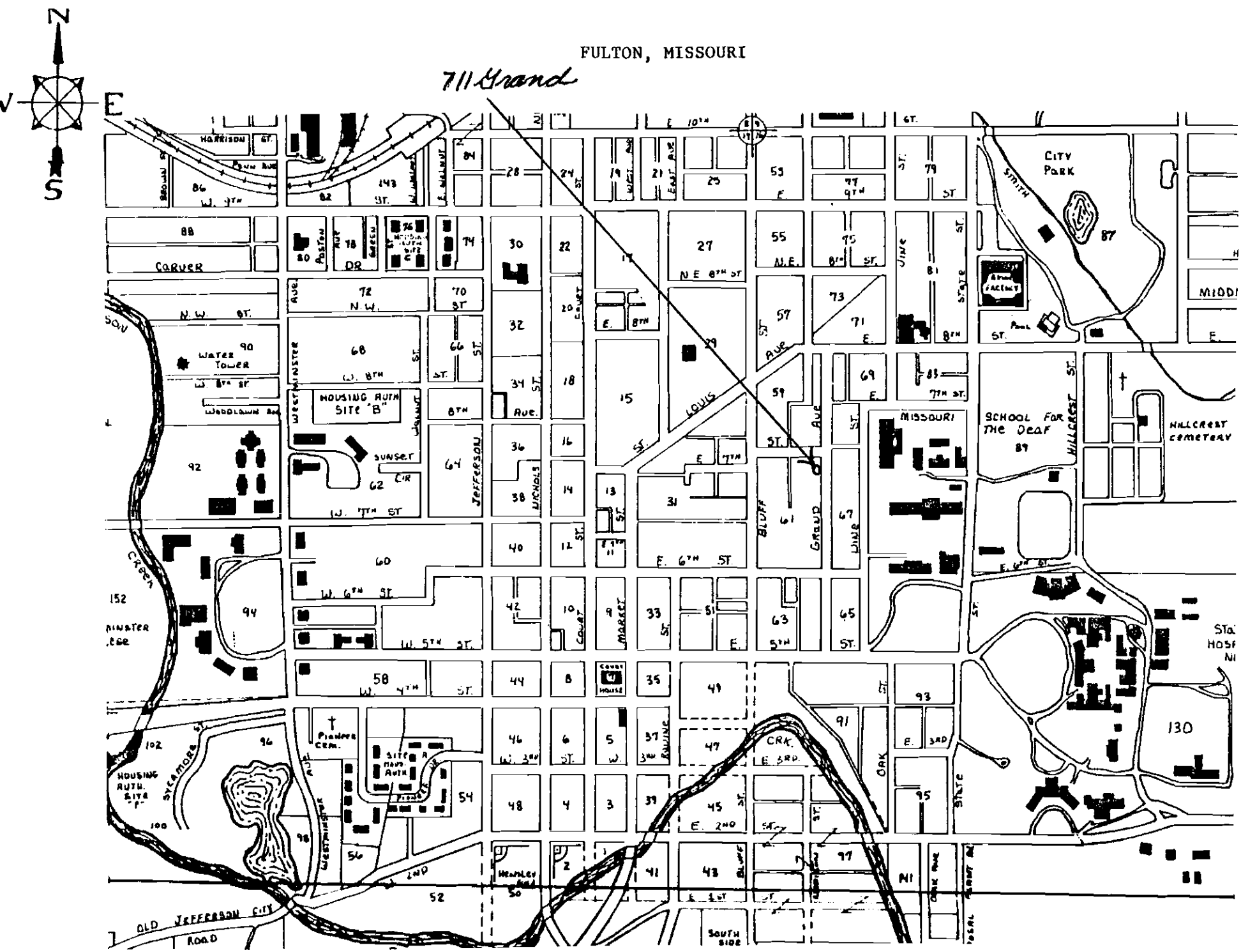

711 Grand

#43. (cont.)

The Harrisons purchased this house about eleven years ago from David Kemp. Previous owners, according to Mrs. Harrison include the Williams family, the Bradley family and the Atterberry family. The original owner may have been Paul Atterberry.

Office of Historic Preservation, P. O. Box 176, Jefferson City, Missouri 65102

HISTORIC INVENTORY

1 No

2 County: Callaway

3 Location of Negatives: Fulton City Hall

4 Present Name(s)

5 Other Name(s)

6 Specific Location: 712 Grand
Lot 14, Blk 67, New City Plat

7 City or Town: Fulton — If Rural, Township & Vicinity

8 Site Plan with North Arrow

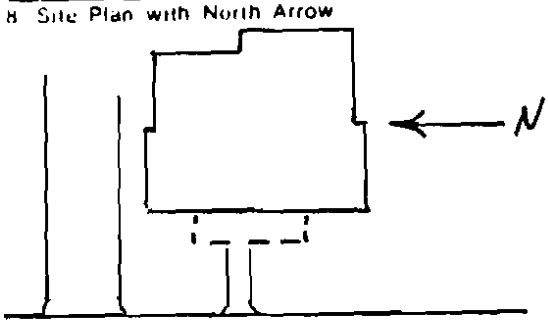

9 Coordinates: UTM
Lat
Long

Site ( ) Building (X) Structure ( ) Object ( )

11 On National Register?	Yes ( ) No (X)	12 Is It Eligible?	Yes ( ) No (X)
13 Part of Estab Hist Dist ?	Yes ( ) No (X)	14 District Potent'l?	Yes ( ) No (X)

15 Name of Established District

16 Thematic Category

17 Date(s) or Period: 1883 (?)

18 Style or Design

19 Architect or Engineer

20 Contractor or Builder

21 Original Use, if apparent: residence

22 Present Use: residence

23 Ownership: Public ( ) Private (X)

24 Owner's Name & Address, if known
Mr. & Mrs. John R. Payne
Rt. 6, Box 585, Columbia, Mo.

25 Open to Public? Yes ( ) No (X)

26 Local Contact Person or Organization

27 Other Surveys in Which Included

28 No of Stories: 1

29 Basement? Yes ( ) No (X)

30 Foundation Material: stone

31 Wall Construction: frame

32 Roof Type & Material: gabled;asbeston shingles

33 No. of Bays — Front: 3 Side: 2

34 Wall Treatment: asbeston concrete shingles

35 Plan Shape: irregular

36 Changes (Explain in #42): rear Addition (X) Altered ( ) Moved ( )

37 Condition — Interior: ____ Exterior: fair

38 Preservation Underway? Yes ( ) No (X)

39 Endangered? By What? Yes ( ) No (X)

40 Visible from Public Road? Yes (X) No ( )

41 Distance from and Frontage on Road

42 Further Description of Important Features

#36. B.E. Miller put in hardwood floors, repapered, lowered the ceilings and added the siding; the coal stores and a chimney were removed and a furnace was put in; back porch has been added and enclosed.

#42. Stained glass door with wood carving



43 History and Significance

Mrs. Willett bought the house in 1955 from Mrs. Miller.
Previous owners include B. E. Miller, a carpenter, and Albert Rowe.

44 Description of Environment and Outbuildings

45 Sources of Information

Interview with Minnie Willett, 10/18/78
Photographic Information - Roll 6, #33, view to the E
Photographer: P. Strawn, 5/9/78

46 Prepared by: P. Strawn

47 Organization: Fulton Survey

48 Date

49 Revision Date(s)

1 No
2 County
4 Present Name(s)
5 Other Name(s)

FULTON, MISSOURI

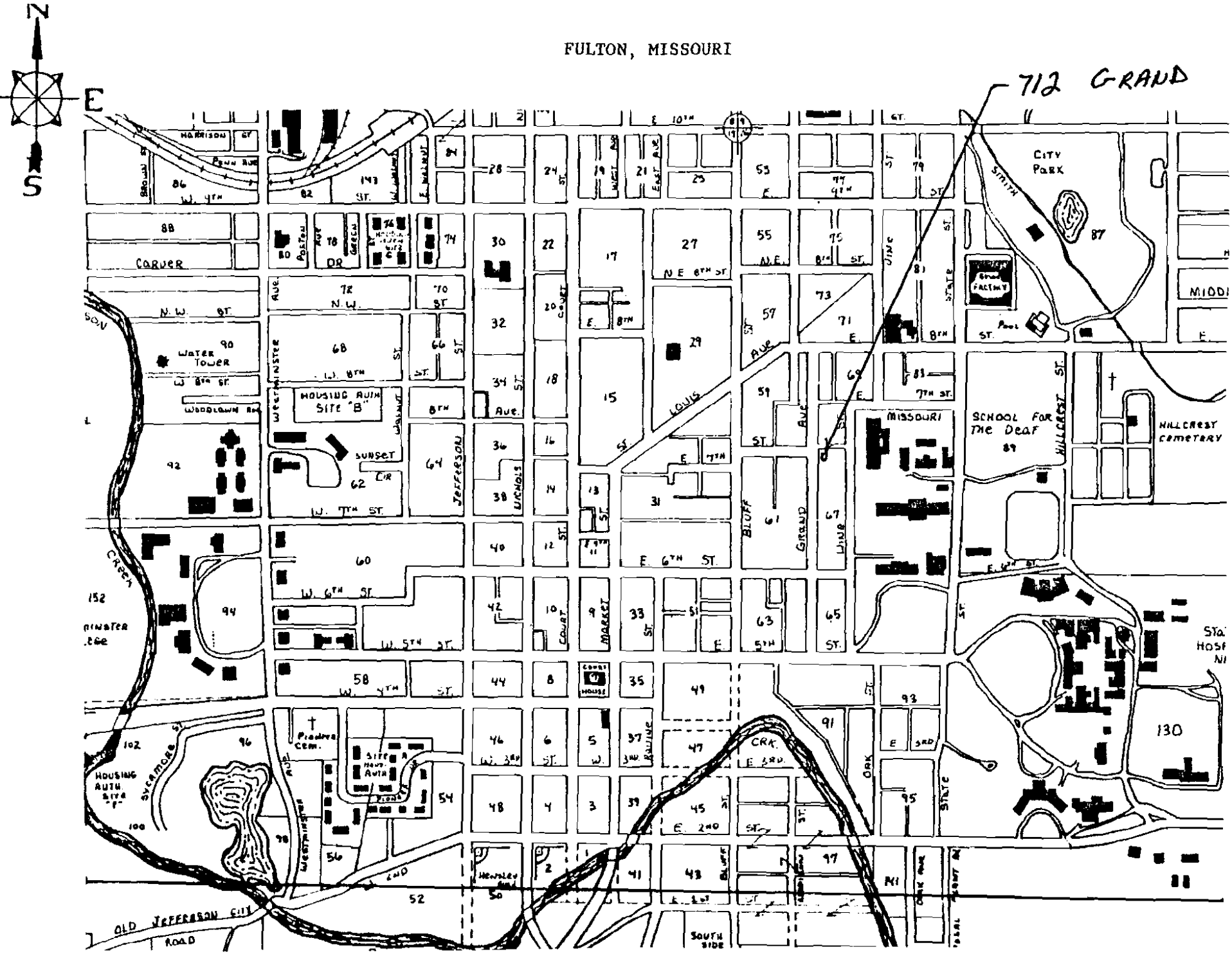

Office of Historic Preservation, P.O. Box 176, Jefferson City, Missouri 65101

HISTORIC INVENTORY

1 No

4 Present Name(s)

2 County
Callaway

5 Other Name(s)

3 Location of Negatives
Fulton City Hall

6 Specific Location 713 Grand Avenue

7 City or Town (If Rural, Township & Vicinity)
Fulton

8 Site Plan with North Arrow

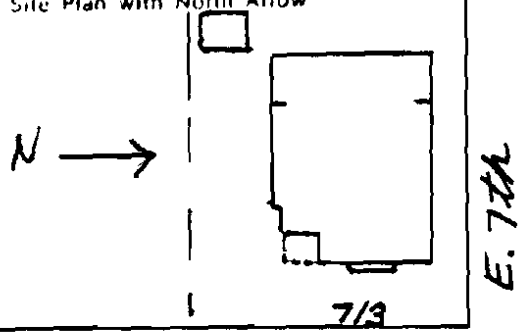

9 Coordinates UTM
Lat
Long

Site ( ) Structure ( )
Building (X) Object ( )

11 On National Register? Yes ( ) No (X)

12 Is It Eligible? Yes (X) No ( )

13 Part of Estab Hist Dist ? Yes ( ) No (X)

14 District Potent'l? Yes (X) No ( )

15 Name of Established District

16. Thematic Category

17 Date(s) or Period

18 Style or Design

19. Architect or Engineer

20. Contractor or Builder

21. Original Use, if apparent
residence

22 Present Use
residence

23 Ownership Public ( ) Private (X)

24. Owner's Name & Address, if known

25. Open to Public? Yes ( ) No (X)

26. Local Contact Person or Organization

27. Other Surveys in Which Included

28. No. of Stories 1

29. Basement? Yes ( ) No (X)

30. Foundation Material
stone, concrete, brick

31. Wall Construction
frame

32. Roof Type & Material
cross gab./asb.shingle

33. No. of Bays
Front 2 Side 2+1

34. Wall Treatment clapboard composition siding/

35. Plan Shape rectangular

36. Changes (Explain in #42) Addition (X) Altered (X) Moved ( )

37. Condition
Interior
Exterior good-fair

38. Preservation Underway? Yes ( ) No (X)

39. Endangered? By What? Yes ( ) No (X)

40. Visible from Public Road? Yes (X) No ( )

41. Distance from and Frontage on Road

42. Further Description of Important Features #36. Siding altered; aluminum storm windows and doors; roof material probably altered; porch has probably been altered, partially enclosed front porch; rear addition #42. Oriel window with mansard roof supported by eave brackets on primary E facade



43 History and Significance This house would have to be restored to be architecturally significant; further research is necessary in order to determine whether it is historically significant.

44 Description of Environment and Outbuildings Corner lot; metal shed at SW corner of lot

45 Sources of Information

Photographic Information - Roll 35, #7, view to the NW
Photographer: H. Harris, 10/3/78

46. Prepared by
P. Strawn

47. Organization
Fulton Survey

48. Date 5/79

49 Revision Date(s)

1 No
2 County
4 Present Name(s)
5 Other Name(s)

FULTON, MISSOURI

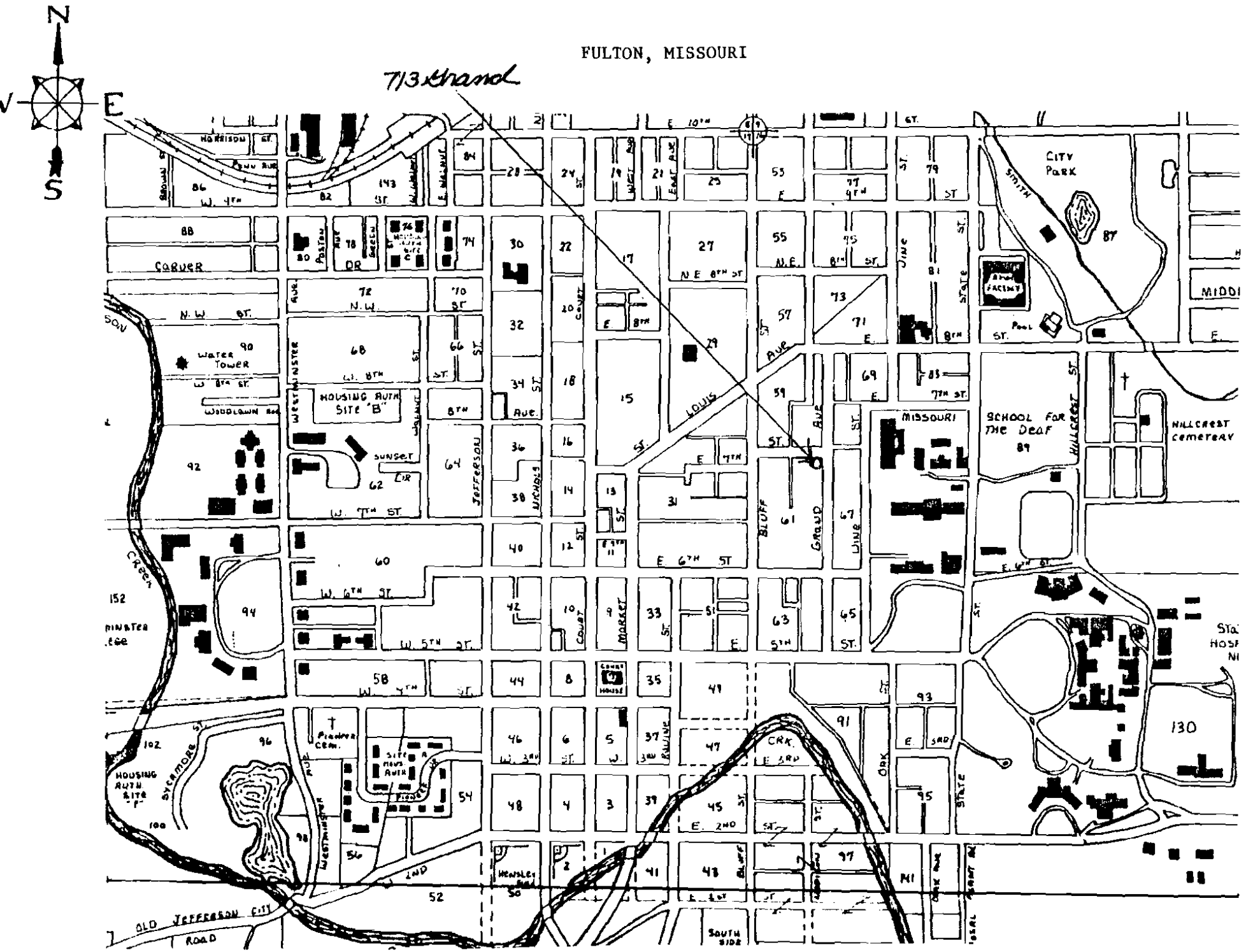

Office of Historic Preservation, P. O. Box 176, Jefferson City, Missouri 65102

HISTORIC INVENTORY

1 No

2 County

4 Present Name(s)

5 Other Name(s)

1 No

2 County

3 Location of Negatives
Fulton City Hall

4 Present Name(s)

5 Other Name(s)

6 Specific Location
714 Grand

7 City or Town — If Rural, Township & Vicinity
Fulton

8 Site Plan with North Arrow

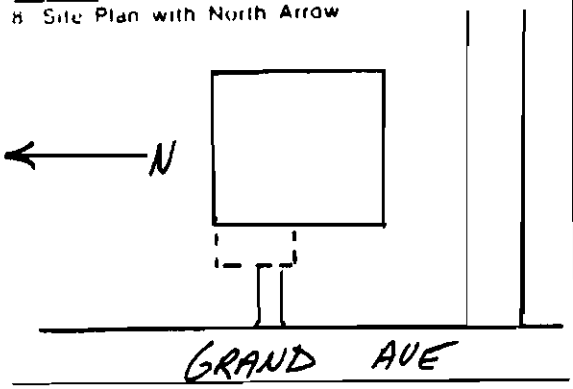

9 Coordinates — UTM
Lat

10 Site [ ] Building [X] Structure [ ] Object [ ]

11 On National Register? Yes [ ] No [X]

12 Is It Eligible? Yes [ ] No [X]

13 Part of Estab Hist Dist? Yes [ ] No [X]

14 District Potent'l? Yes [ ] No [X]

15 Name of Established District

16 Thematic Category

17 Date(s) or Period

18 Style or Design
bungalow

19 Architect or Engineer

20 Contractor or Builder

21 Original Use, if apparent
residence

22 Present Use
residence

23 Ownership — Public [X] Private [ ]

24 Owner's Name & Address, if known

25 Open to Public? Yes [ ] No [X]

26 Local Contact Person or Organization

27 Other Surveys in Which Included

28 No of Stories 1

29 Basement? Yes [X] No [ ]

30 Foundation Material
brick (?)

31 Wall Construction
brick

32 Roof Type & Material
gabled;asbestos shingle

33 No. of Bays — Front 3 Side

34 Wall Treatment striated stretcher, bond

35 Plan Shape rectangular

36 Changes (Explain in #42) — Addition [ ] Altered [ ] Moved [ ]

37 Condition — Interior ____ Exterior good

38 Preservation Underway? Yes No X

39 Endangered? By What? Yes [ ] No X

40 Visible from Public Road? Yes X No [ ]

41 Distance from and Frontage on Road

42 Further Description of Important Features



43 History and Significance

44 Description of Environment and Outbuildings

45 Sources of Information
Photographic Information - Roll 8, #29, view to the NE
Photographer: P. Strawn, 5/10/78

46 Prepared by
P. Strawn

47 Organization
Fulton Survey

48 Date
5/78

49 Revision Date(s)

FULTON, MISSOURI

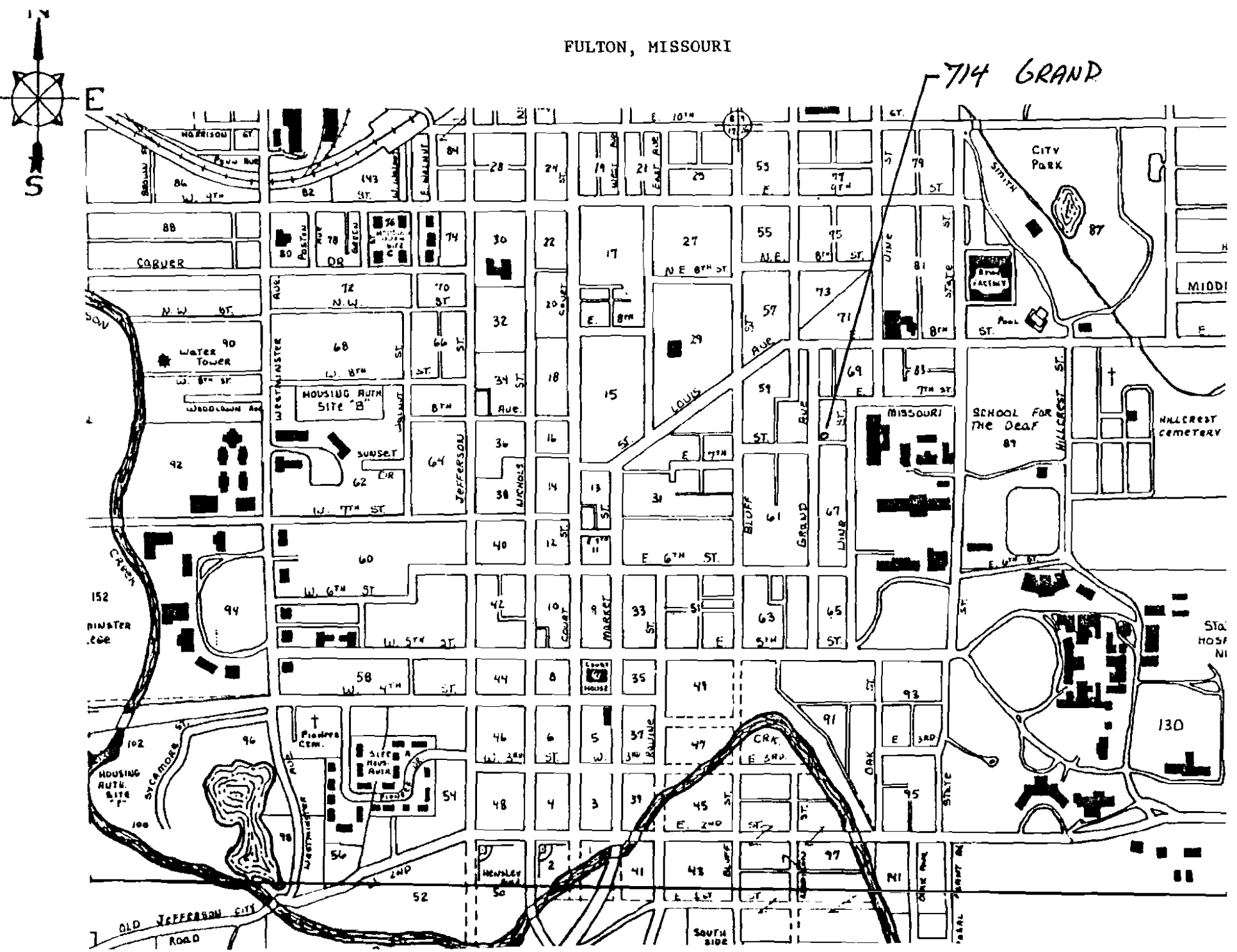

Office of Historic Preservation, P.O. Box 176, Jefferson City, Missouri 65101

HISTORIC INVENTORY

1 No

2 County
Callaway

3 Location of Negatives
Fulton City Hall

4 Present Name(s)

5 Other Name(s)

6 Specific Location
715 Grand
Blk 59

7 City or Town — if Rural, Township & Vicinity
Fulton

8 Site Plan with North Arrow

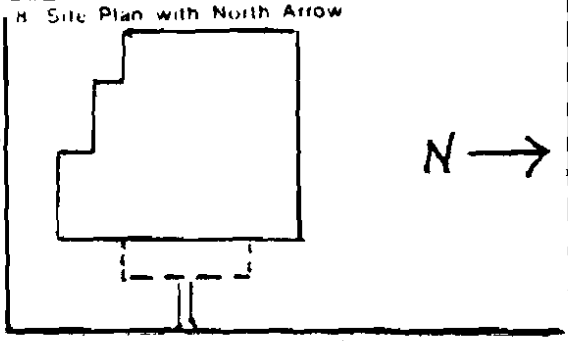

9 Coordinates — UTM
Lat
Long

Site ( ) Structure ( )
Building (X) Object ( )

11 On National Register? Yes ( ) No (X)
12. Is It Eligible? Yes ( ) No (X)
13 Part of Estab Hist Dist? Yes ( ) No (X)
14. District Potent'l? Yes ( ) No (X)
15 Name of Established District

16. Thematic Category

17 Date(s) or Period

18 Style or Design

19. Architect or Engineer

20. Contractor or Builder

21. Original Use, if apparent
residence

22 Present Use
residence

23 Ownership — Public ( ) Private (X)

24. Owner's Name & Address, if known

25. Open to Public? Yes ( ) No (X)

26. Local Contact Person or Organization

27. Other Surveys in Which Included

28. No. of Stories 1

29. Basement? Yes ( ) No (X)

30. Foundation Material
stone & concrete

31. Wall Construction
frame

32. Roof Type & Material
T-gable; asbestos shingles

33. No. of Bays
Front 4 Side

34. Wall Treatment asbestos, cement shingles

35. Plan Shape irregular

36. Changes (Explain in #42) Addition (X) Siding Altered (X) Moved ( )

37. Condition
Interior
Exterior poor

38. Preservation Underway? Yes ( ) No (X)

39. Endangered? By What? Yes ( ) No (X)

40. Visible from Public Road? Yes (X) No ( )

41. Distance from and Frontage on Road

42 Further Description of Important Features
Rear addition(s); aluminum storm windows; shutters; some decorative scrollwork on porch; transom lights over front door-boarded up.



43 History and Significance

44 Description of Environment and Outbuildings

45 Sources of Information
Photographic Information - Roll 6, #34, view to the NW
Photographer: P. Strawn, 5/9/78

46. Prepared by
P. Strawn

47. Organization
Fulton Survey

48. Date
5/78

49 Revision Date(s)

1 No
2 County
4 Present Name(s)
5 Other Name(s)

FULTON, MISSOURI

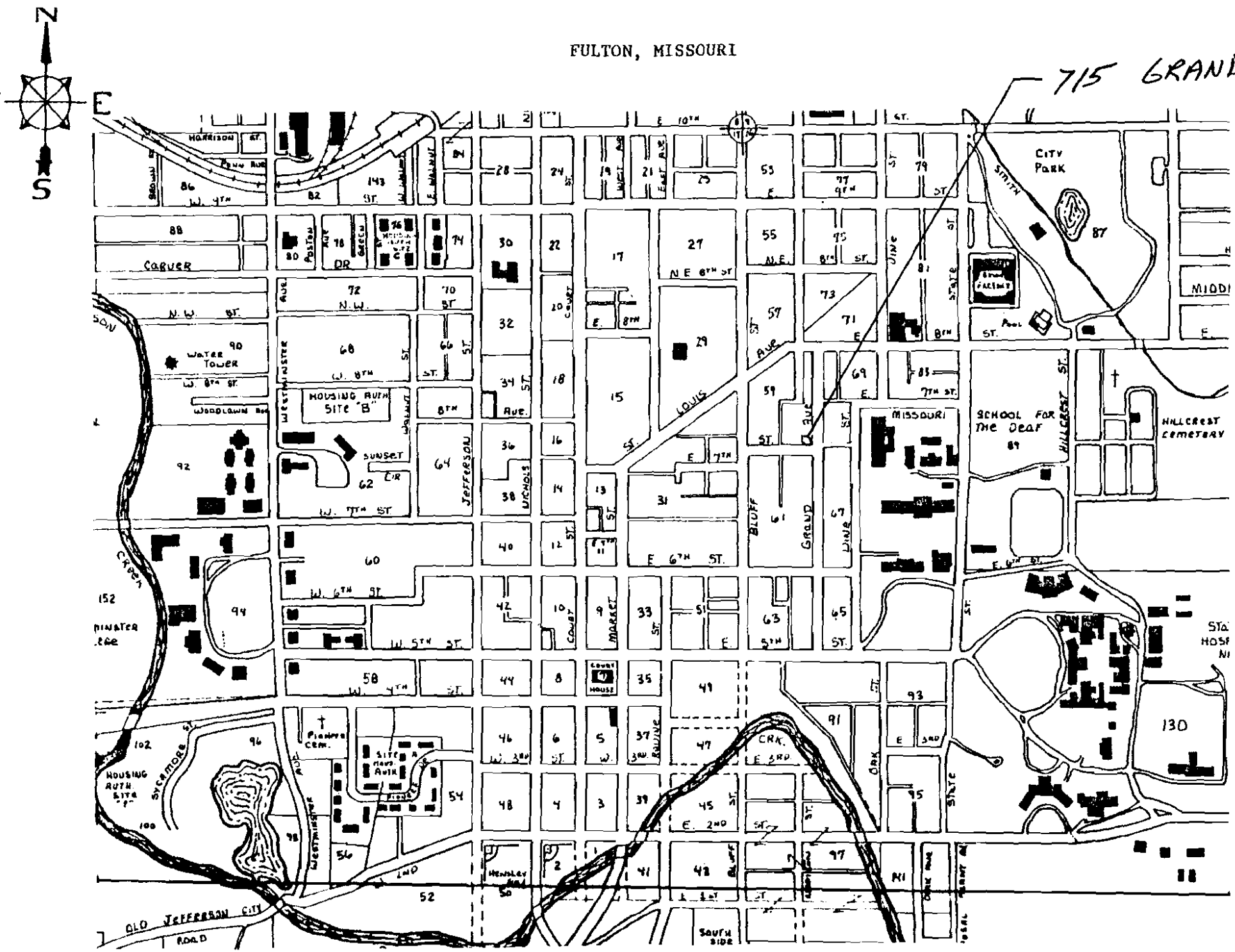

Office of Historic Preservation, P. O. Box 176, Jefferson City, Missouri 65102

HISTORIC INVENTORY

1 No

2 County
Callaway

3 Location of Negatives
Fulton City Hall

4 Present Name(s)

5 Other Name(s)

6 Specific Location
716 Grand

7 City or Town — If Rural, Township & Vicinity
Fulton

8 Site Plan with North Arrow

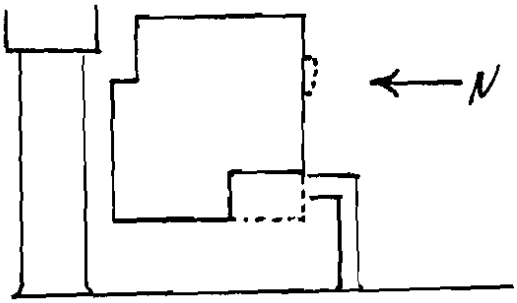

9 Coordinates — UTM
Lat
Long

Site ( ) Structure ( )
Building (X) Object ( )

10 On National Register? Yes ( ) No (X)

12 Is It Eligible? Yes ( ) No (X)

13 Part of Estab Hist Dist ? Yes ( ) No (X)

14 District Potential? Yes ( ) No (X)

15 Name of Established District

16. Thematic Category

17 Date(s) or Period

18 Style or Design

19 Architect or Engineer

20. Contractor or Builder

21. Original Use, if apparent
residence

22 Present Use
residence

23 Ownership — Public ( ) Private (X)

24. Owner's Name & Address, if known

25. Open to Public? Yes ( ) No (X)

26. Local Contact Person or Organization

27. Other Surveys in Which Included

28. No. of Stories 1 1/2

29. Basement? Yes (X) No ( )

30. Foundation Material
concrete

31. Wall Construction
frame

32. Roof Type & Material
gabled;asbestos shingle

33. No. of Bays
Front 3 Side 3

34. Wall Treatment asbestos or composition shingles

35. Plan Shape irregular

36. Changes (Explain in #42) rear Addition ? Altered ( ) Moved ( )

37. Condition
Interior
Exterior good

38. Preservation Underway? Yes No X

39 Endangered? By What? Yes ( ) No X

40. Visible from Public Road? Yes X No ( )

41. Distance from and Frontage on Road

42 Further Description of Important Features



43 History and Significance

44 Description of Environment and Outbuildings

45 Sources of Information
Photographic Information - Roll 8, #28, view to the E
Photographer: P. Strawn, 5/10/78

46. Prepared by
P. Strawn

47 Organization
Fulton Survey

48. Date

49 Revision Date(s)

1 No

2 County

4 Present Name(s)

5 Other Name(s)

FULTON, MISSOURI

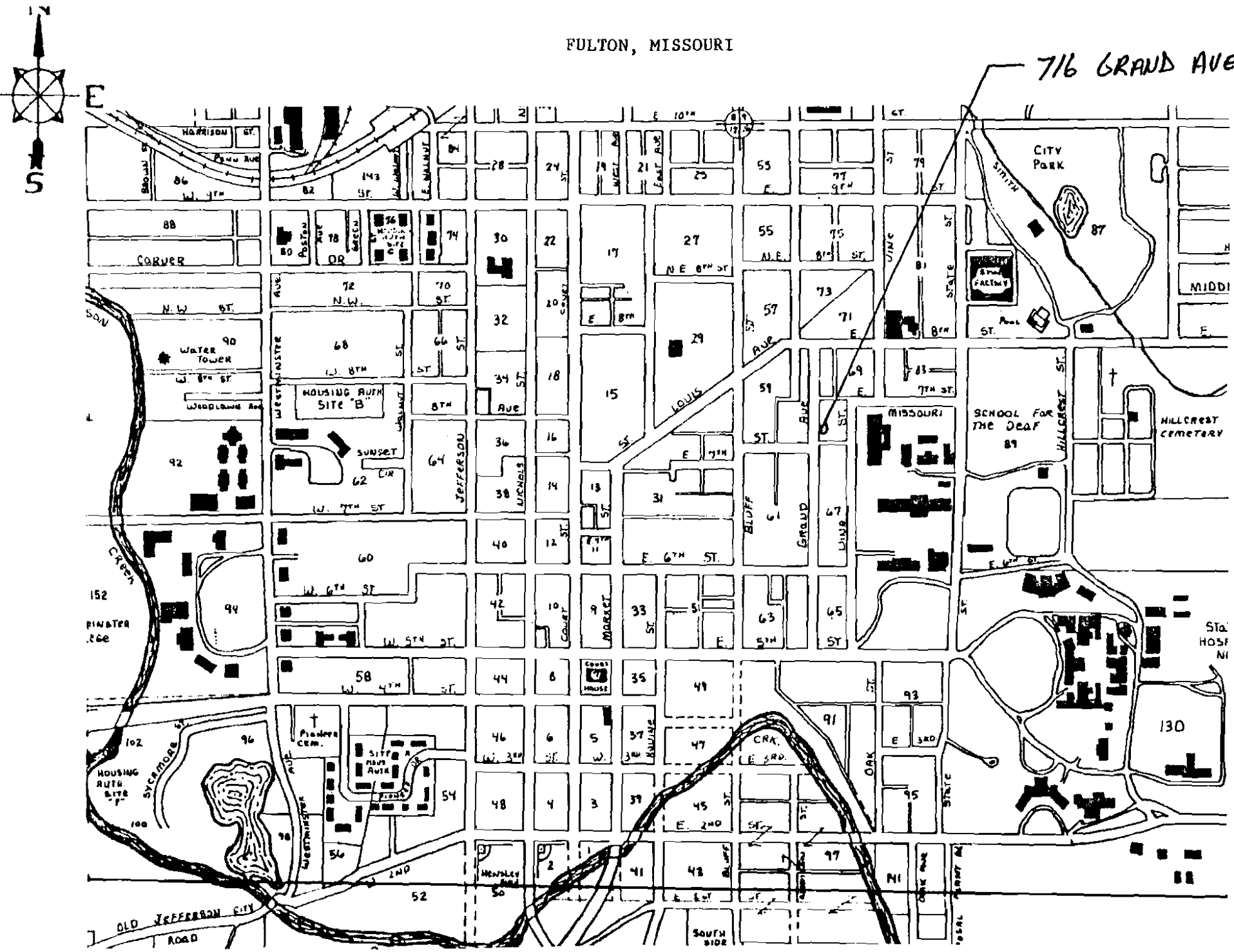

Office of Historic Preservation, P.O. Box 176, Jefferson City, Missouri 65101

HISTORIC INVENTORY

1 No.

4 Present Name(s)

2 County
Callaway

5 Other Name(s)

3 Location of Negatives
Fulton City Hall

6 Specific Location
717 Grand
Blk 59

7 City or Town — If Rural, Township & Vicinity
Fulton

8 Site Plan with North Arrow

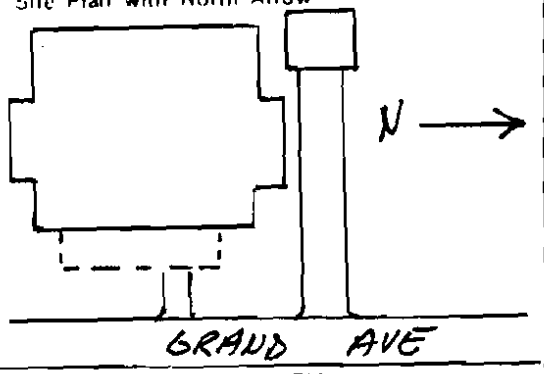

9 Coordinates — UTM
Lat
Long

Site ( ) Structure ( )
Building (X) Object ( )

11 On National Register? Yes ( ) No (X)

12. Is It Eligible? Yes (X) No ( )

13 Part of Estab Hist Dist ? Yes ( ) No (X)

14. District Potent'l? Yes ( ) No (X)

15 Name of Established District

16. Thematic Category

17 Date(s) or Period

18 Style or Design

19. Architect or Engineer

20 Contractor or Builder

21. Original Use, if apparent
residence

22 Present Use
residence

23 Ownership — Public ( ) Private (X)

24. Owner's Name & Address, if known

25. Open to Public? Yes ( ) No (X)

26. Local Contact Person or Organization

27. Other Surveys in Which Included

28. No. of Stories 2

29. Basement? Yes (X) No ( )

30. Foundation Material
concrete block

31. Wall Construction
frame

32. Roof Type & Material
irregular; asbestos shingles

33. No. of Bays
Front 2 Side 3

34. Wall Treatment
clapboard

35. Plan Shape cruciform

36. Changes (Explain in #42) — Addition ( ) Altered (X) Moved ( )

37. Condition
Interior
Exterior fairly good

38. Preservation Underway? Yes ( ) No (X)

39. Endangered? Yes (X) No ( )
By What?
neglect

40. Visible from Public Road? Yes (X) No ( )

41. Distance from and Frontage on Road

42. Further Description of Important Features
#36. Closed in porch in rear; aluminum storm windows and doors; foundation may have been altered to build a basement.
#42. Doric porch columns; large front window with smaller, leaded window above it; entablature molding over windows; imbricated shingles beneath the gables; bay window on SE corner.



43 History and Significance

44 Description of Environment and Outbuildings

45 Sources of Information
Photographic Information - Roll 6, #35, view to the W/SW
Photographer: P. Strawn, 5/9/78

46. Prepared by
M. Kennedy

47. Organization
Fulton Survey

48. Date
5/79

49 Revision Date(s)

2 County

4 Present Name(s)

5 Other Name(s)

FULTON, MISSOURI

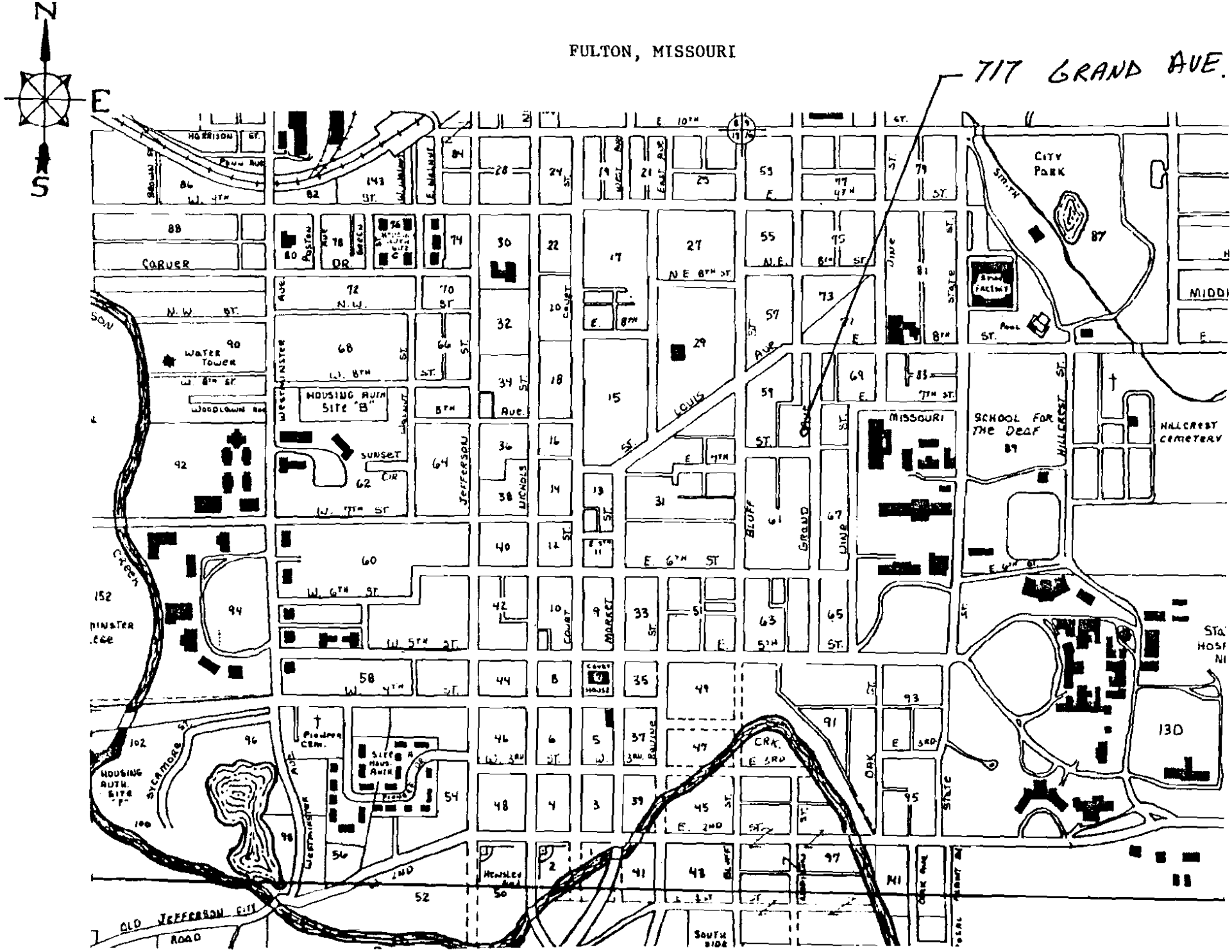

Office of Historic Preservation, P. O. Box 176, Jefferson City, Missouri 65102

HISTORIC INVENTORY

1. No

2. County
Callaway

3. Location of Negatives
Fulton City Hall

4. Present Name(s)

5. Other Name(s)

6. Specific Location
718 Grand
S Pt of Lot 12, & N Pt of Lot 13, Blk 69, New City Plat

7. City or Town — If Rural, Township & Vicinity

8. Site Plan with North Arrow

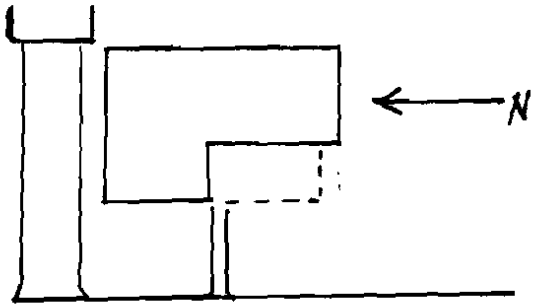

9. Coordinates — UTM
Lat
Long

Site ( ) Structure ( )
Building (X) Object ( )

10. On National Register? Yes ( ) No (X)

12. Is It Eligible? Yes ( ) No (X)

13. Part of Estab Hist Dist? Yes ( ) No (X)

14. District Potent'l? Yes ( ) No (X)

15. Name of Established District

16. Thematic Category

17. Date(s) or Period

18. Style or Design

19. Architect or Engineer

20. Contractor or Builder

21. Original Use, if apparent
residence

22. Present Use
residence

23. Ownership — Public ( ) Private (X)

24. Owner's Name & Address, if known
Mr. & Mrs. Don Pickering

25. Open to Public? Yes ( ) No (X)

26. Local Contact Person or Organization

27. Other Surveys in Which Included

28. No. of Stories 2

29. Basement? Yes (X) No ( )

30. Foundation Material
concrete faced brick

31. Wall Construction
frame

32. Roof Type & Material
gabled;asbestos shingle

33. No. of Bays
Front 4 Side

34. Wall Treatment
asbestos shingles

35. Plan Shape rectangular

36. Changes (Explain in #42) — Addition ( ) Altered (X) Moved ( )
siding

37. Condition
Interior
Exterior fair

38. Preservation Underway? Yes ( ) No (X)

39. Endangered? By What? Yes ( ) No X

40. Visible from Public Road? Yes (X) No ( )

41. Distance from and Frontage on Road

42. Further Description of Important Features



43. History and Significance

44. Description of Environment and Outbuildings

45. Sources of Information
Photographic Information - Roll 8, #27, view to the E
Photographer: P. Strawn, 5/10/78

46. Prepared by
P. Strawn

47. Organization
Fulton Survey

48. Date

49. Revision Date(s)

1. No
2. County
4. Present Name(s)
5. Other Name(s)

FULTON, MISSOURI

718 GRAND AVE

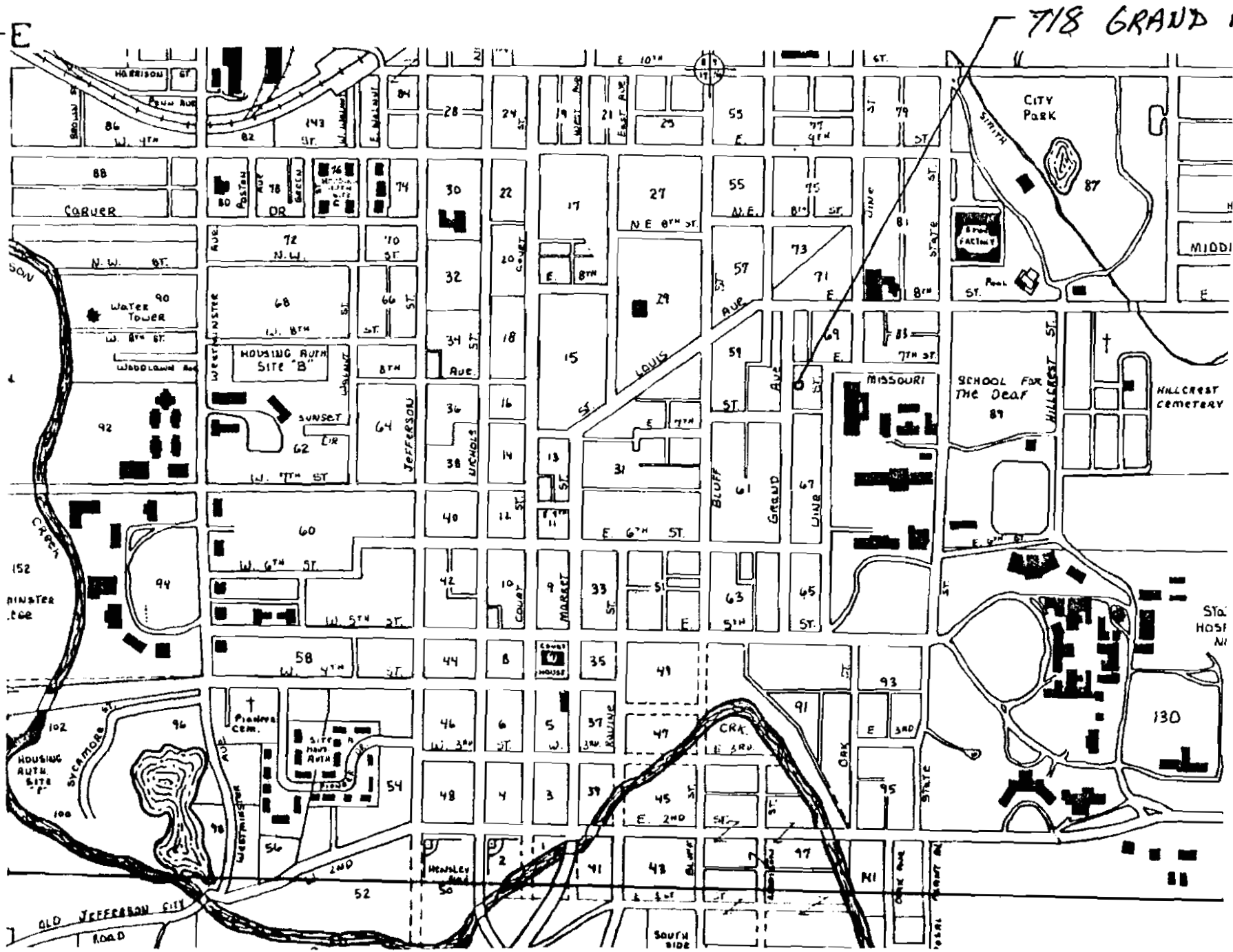

Office of Historic Preservation, P.O. Box 176, Jefferson City, Missouri 65101

HISTORIC INVENTORY

1 No

4 Present Name(s)

2 County
Callaway

5 Other Name(s)

3 Location of Negatives
Fulton City Hall

6 Specific Location
719 Grand
Blk 59

7 City or Town — If Rural, Township & Vicinity
Fulton

8 Site Plan with North Arrow

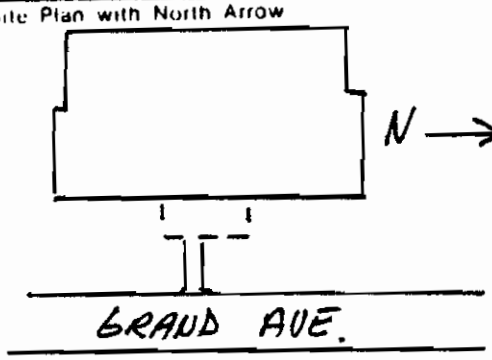

9 Coordinates — UTM
Lat
Long

Site [ ] Building [X] Structure [ ] Object [ ]

11 On National Register? Yes [ ] No [X]

12. Is It Eligible? Yes [X] No [ ]

13 Part of Estab Hist Dist ? Yes [ ] No [X]

14. District Potent'l? Yes [X] No [ ]

15 Name of Established District

16. Thematic Category

17 Date(s) or Period

18 Style or Design

19. Architect or Engineer

20. Contractor or Builder

21. Original Use, if apparent
residence

22 Present Use
residence

23 Ownership — Public [ ] Private [X]

24. Owner's Name & Address, if known

25. Open to Public? Yes [ ] No [X]

26. Local Contact Person or Organization

27. Other Surveys in Which Included

28. No. of Stories 1 1/2

29. Basement? Yes [X] No [ ]

30. Foundation Material
stone

31. Wall Construction
frame

32. Roof Type & Material
gabled;asbestos shingles

33. No. of Bays
Front 3 Side n/a

34. Wall Treatment
asbestos cement shingle

35. Plan Shape rectangular

36. Changes (Explain in #42) Addition [ ] Altered [X] Moved [ ]

37. Condition
Interior
Exterior fair

38. Preservation Underway? Yes [ ] No [X]

39. Endangered? Yes [X] No [ ]
By What?
neglect

40. Visible from Public Road? Yes [X] No [ ]

41. Distance from and Frontage on Road

42. Further Description of Important Features

#36. Siding; aluminum storm windows and doors



43 History and Significance

44 Description of Environment and Outbuildings

45 Sources of Information
Photographic Information - Roll 6, #36, view to theNW
Photographer: P. Strawn, 5/9/78

46. Prepared by
M. Kennedy

47. Organization
Fulton Survey

48. Date 5/79

49 Revision Date(s)

1 No
2 County
4 Present Name(s)
5 Other Name(s)

FULTON, MISSOURI

719 GRAND AVE.

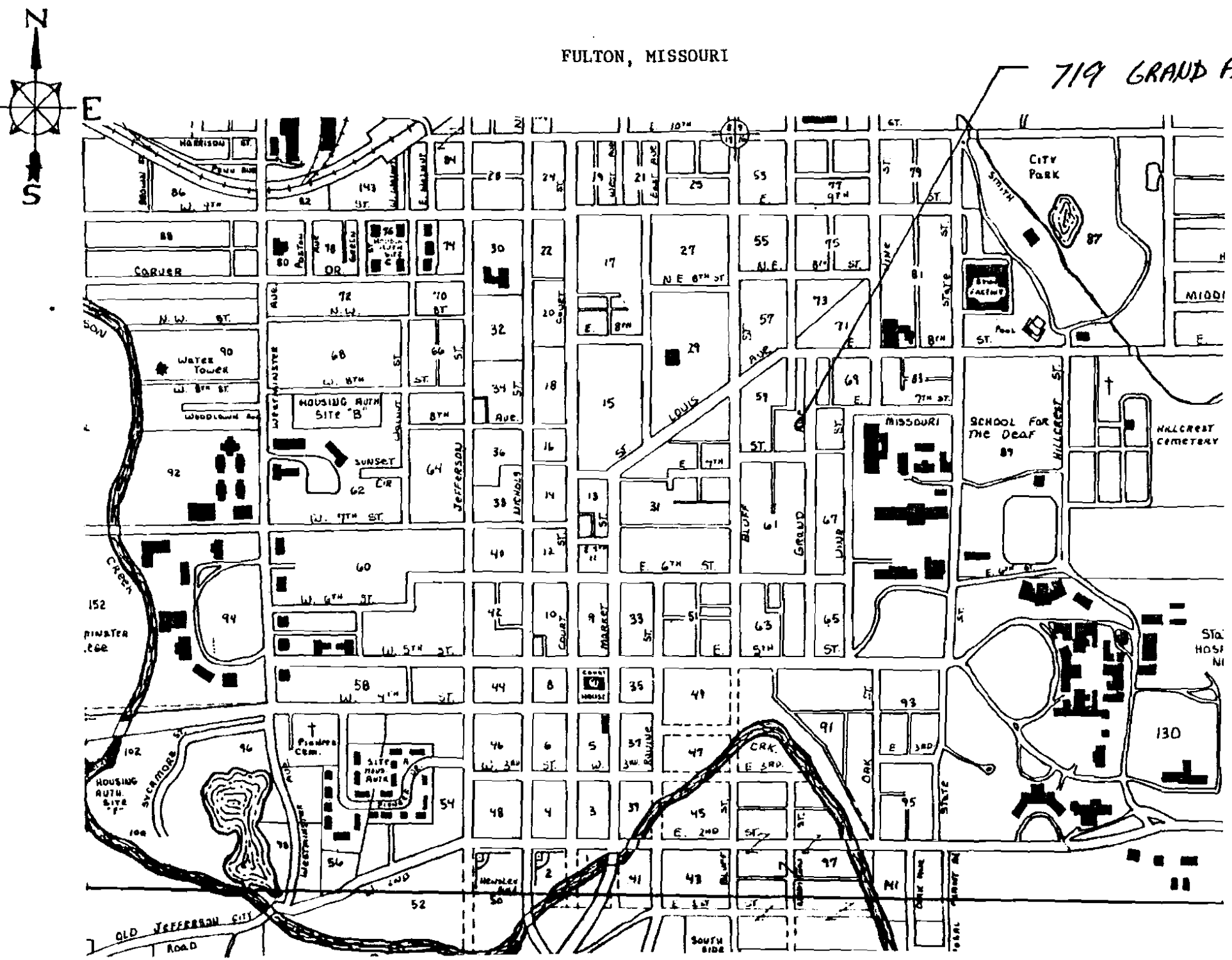

Office of Historic Preservation, P. O. Box 176, Jefferson City, Missouri 65102

HISTORIC INVENTORY

1 No

4 Present Name(s)

2 County
Callaway

5 Other Name(s)

3 Location of Negatives
Fulton City Hall

6 Specific Location
720 Grand

7 City or Town — If Rural, Township & Vicinity
Fulton

8 Site Plan with North Arrow

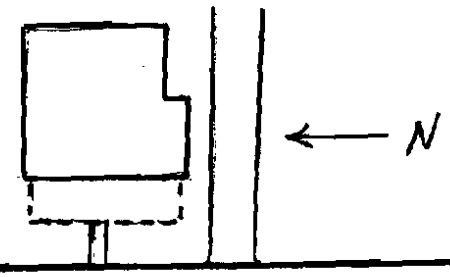

9 Coordinates — UTM
Lat
Long

10 Site [ ] Structure [ ]
Building [X] Object [ ]

11 On National Register? Yes [ ] No [X]

12 Is It Eligible? Yes [ ] No [X]

13 Part of Estab Hist Dist ? Yes [ ] No [X]

14 District Potent'l? Yes [ ] No [X]

15 Name of Established District

16 Thematic Category

17 Date(s) or Period

18 Style or Design

19 Architect or Engineer

20 Contractor or Builder

21 Original Use, if apparent
residence

22 Present Use
residence

23 Ownership — Public [ ] Private [X]

24 Owner's Name & Address, if known

25 Open to Public? Yes [ ] No [X]

26 Local Contact Person or Organization

27 Other Surveys in Which Included

28 No. of Stories 1

29 Basement? Yes [ ] No [X]

30 Foundation Material
stone

31 Wall Construction
frame

32 Roof Type & Material
cross gabled; asbestos shingles

33 No. of Bays
Front 4 Side 2

34 Wall Treatment asbestos or composition shingles

35 Plan Shape rectangular

36 Changes (Explain in #42) rear — Addition [X] Altered [ ] Moved [ ]

37 Condition
Interior
Exterior fair

38 Preservation Underway? Yes [ ] No [X]

39 Endangered? By What? Yes [ ] No [X]

40 Visible from Public Road? Yes [X] No [ ]

41 Distance from and Frontage on Road

42 Further Description of Important Features



43 History and Significance

44 Description of Environment and Outbuildings

45 Sources of Information
Photographic Information - Roll 8, #26, view to the NE
Photographer: P. Strawn, 5/10/78

46 Prepared by
P. Strawn

47 Organization
Fulton Survey

48 Date

49 Revision Date(s)

2 County

4 Present Name(s)

5 Other Name(s)

FULTON, SSOURI

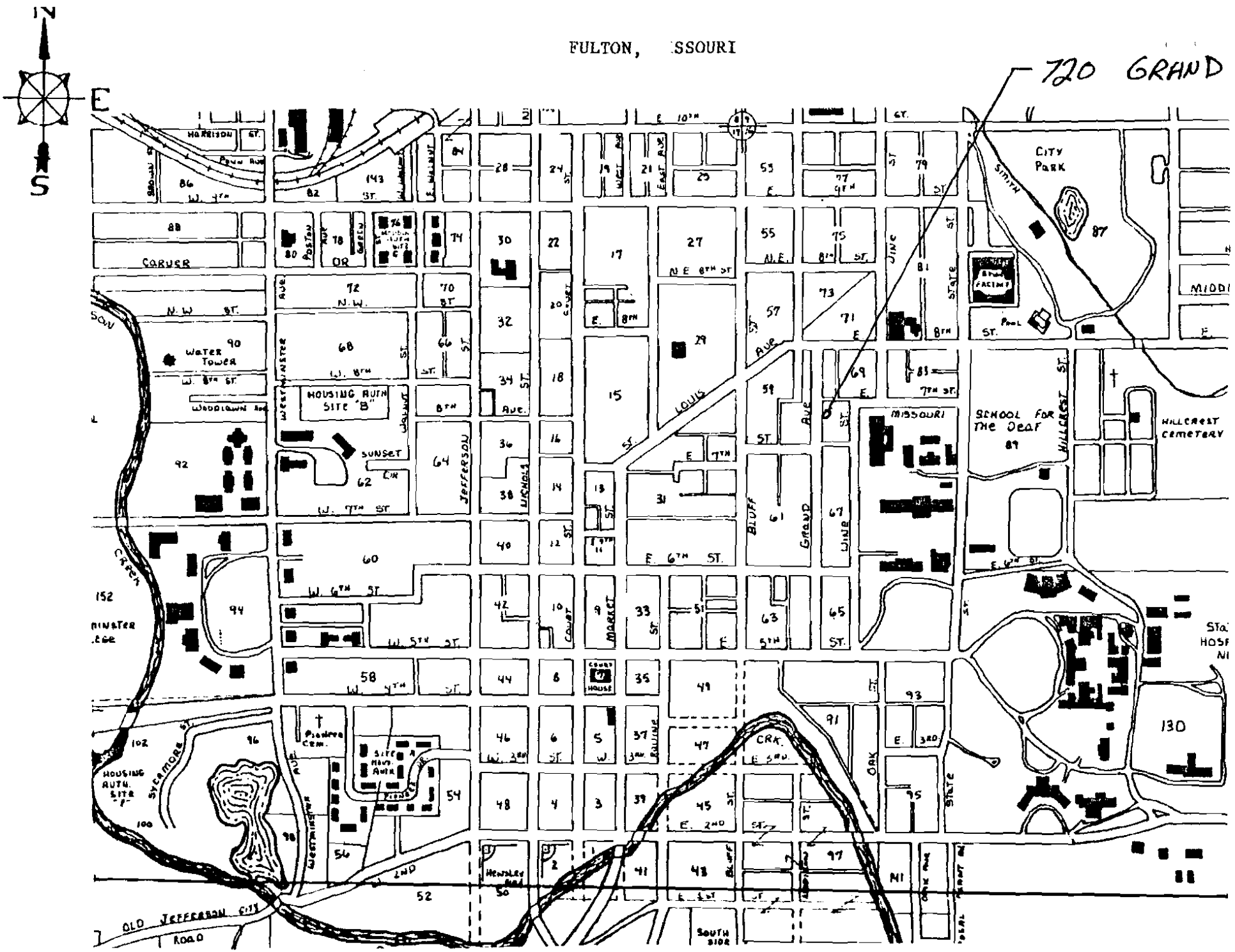

Office of Historic Preservation, P.O. Box 176, Jefferson City, Missouri 65101

HISTORIC INVENTORY

1 No

2 County
Callaway

3 Location of Negatives
Fulton City Hall

4 Present Name(s)

5 Other Name(s)

6 Specific Location
721 Grand
Blk 59

7 City or Town If Rural, Township & Vicinity
Fulton

8 Site Plan with North Arrow

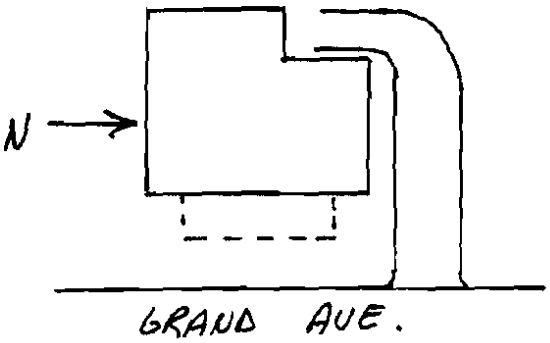

9 Coordinates UTM
Lat
Long

Site [ ] Structure [ ]
Building [X] Object [ ]

11 On National Register? Yes [ ] No [X]

12. Is It Eligible? Yes [X] No [ ]

13 Part of Estab Hist Dist ? Yes [ ] No [X]

14. District Potent'l? Yes [X] No [ ]

15 Name of Established District

16. Thematic Category

17 Date(s) or Period

18 Style or Design

19. Architect or Engineer

20. Contractor or Builder

21. Original Use, if apparent
residence

22 Present Use
residence

23 Ownership Public [ ] Private [X]

24 Owner's Name & Address, if known

25. Open to Public? Yes [ ] No [X]

26. Local Contact Person or Organization

27. Other Surveys in Which Included

28. No. of Stories 1 1/2

29. Basement? Yes [X] No [ ]

30. Foundation Material
concrete block

31. Wall Construction
frame

32. Roof Type & Material
hipped gable; asbestos shingles

33. No. of Bays
Front 3 Side 2

34. Wall Treatment
clapboard

35. Plan Shape irregular

36. Changes (Explain in #42) Addition [X] Altered [X] Moved [ ]

37. Condition
Interior
Exterior excellent

38. Preservation Underway? Yes [ ] No [X]

39. Endangered? By What? Yes [ ] No [X]

40. Visible from Public Road? Yes [X] No [ ]

41. Distance from and Frontage on Road

42. Further Description of Important Features
#36. 2-story addition at rear; aluminum storm windows
#42. Unusual metal corner ornamentation; entablature molding over windows; transom light over front door; doric porch pillars and pilasters.



43 History and Significance

44 Description of Environment and Outbuildings

45 Sources of Information
Photographic Information - Roll 7, #1, view to the W
Photographer: P. Strawn, 5/10/78

46. Prepared by
M. Kennedy

47. Organization
Fulton Survey

48. Date
5/78

49. Revision Date(s)

1 No
2 County
4 Present Name(s)
5 Other Name(s)

FULTON, MISSOURI

721 GRAND AVE.

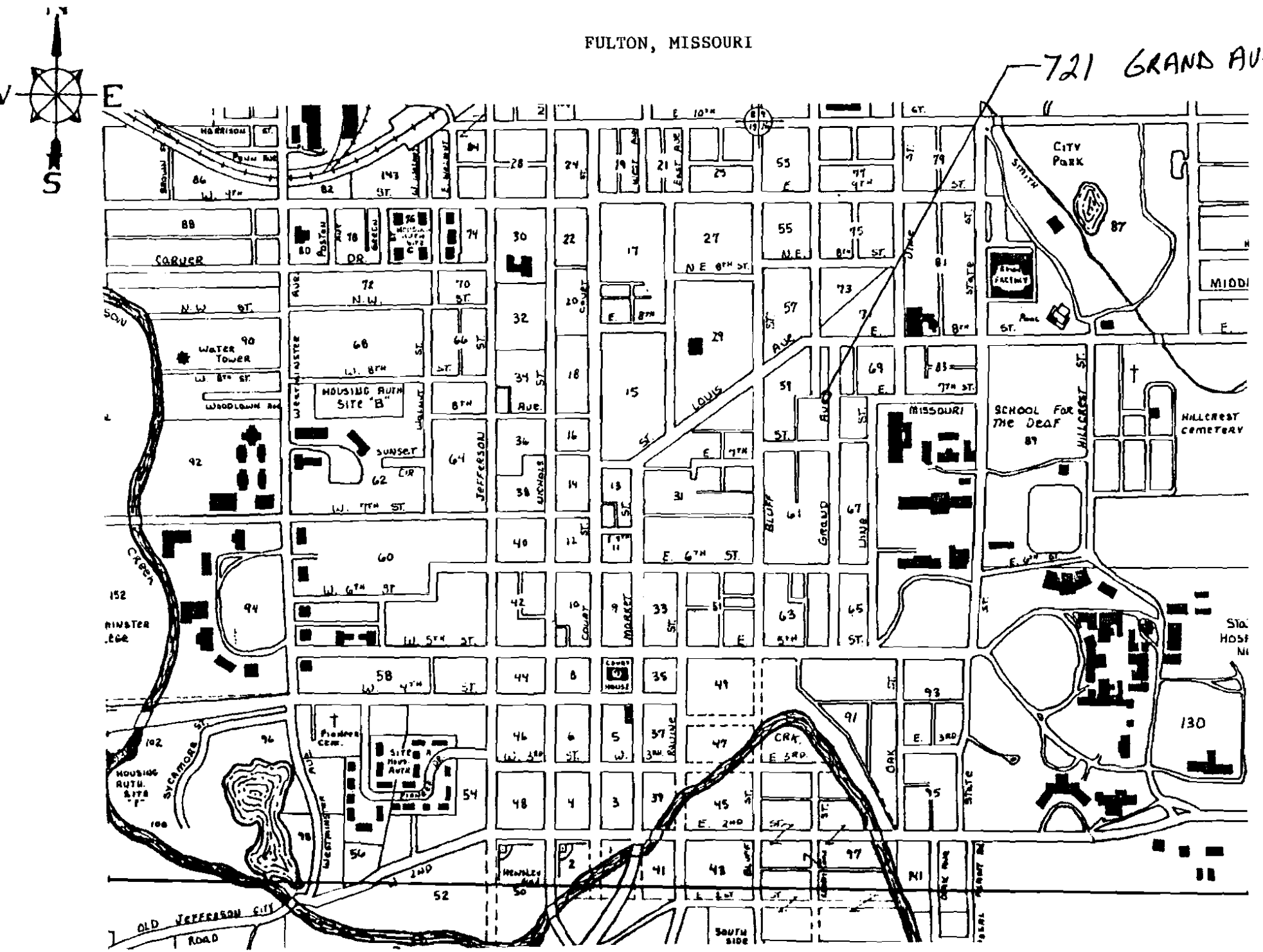

Office of Historic Preservation, P. O. Box 176, Jefferson City, Missouri 65102

HISTORIC INVENTORY

1 No

2 County: Callaway

3 Location of Negatives: Fulton City Hall

4 Present Name(s)

5 Other Name(s)

6 Specific Location: 722 Grand
NW Pt of Lot 11, Blk 69, New City Plat

7 City or Town: Fulton — If Rural, Township & Vicinity

8 Site Plan with North Arrow

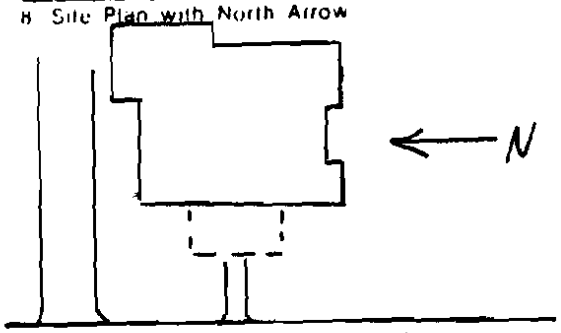

9 Coordinates: UTM
Lat
Long

Site [ ] Building [X] Structure [ ] Object [ ]

11 On National Register? Yes [ ] No [X]

12 Is It Eligible? Yes [ ] No [X]

13 Part of Estab Hist Dist? Yes [ ] No [X]

14 District Potent'l? Yes [ ] No [X]

15 Name of Established District

16 Thematic Category

17 Date(s) or Period

18 Style or Design

19 Architect or Engineer

20 Contractor or Builder

21 Original Use, if apparent: residence

22 Present Use: residence

23 Ownership: Public [ ] Private [X]

24 Owner's Name & Address, if known
Samuel A. McLerran
Rt. 3, Fulton

25 Open to Public? Yes [ ] No [X]

26 Local Contact Person or Organization

27 Other Surveys in Which Included

28 No of Stories: 1

29 Basement? Yes [X] No [ ]

30 Foundation Material: concrete

31 Wall Construction: frame

32 Roof Type & Material: gabled shed; asbestos shingles

33 No. of Bays: Front 4 Side

34 Wall Treatment: clapboard

35 Plan Shape: irregular

36 Changes (Explain in #42): rear — Addition [X] Altered [ ] Moved [ ]

37 Condition: Interior ____ Exterior: fair

38 Preservation Underway? Yes [ ] No [X]

39 Endangered? By What? Yes [ ] No [X]

40 Visible from Public Road? Yes [X] No [ ]

41 Distance from and Frontage on Road

42 Further Description of Important Features
storm doors and windows



43 History and Significance

44 Description of Environment and Outbuildings

45 Sources of Information
Photographic Information - Roll 8, #25, view to the E
Photographer: P. Strawn, 5/10/78

46 Prepared by: P. Strawn

47 Organization: Fulton Survey

48 Date: 5/79

49 Revision Date(s)

1 No

2 County

4 Present Name(s)

5 Other Name(s)

FULTON, MISSOURI

722 GRAND AVE.

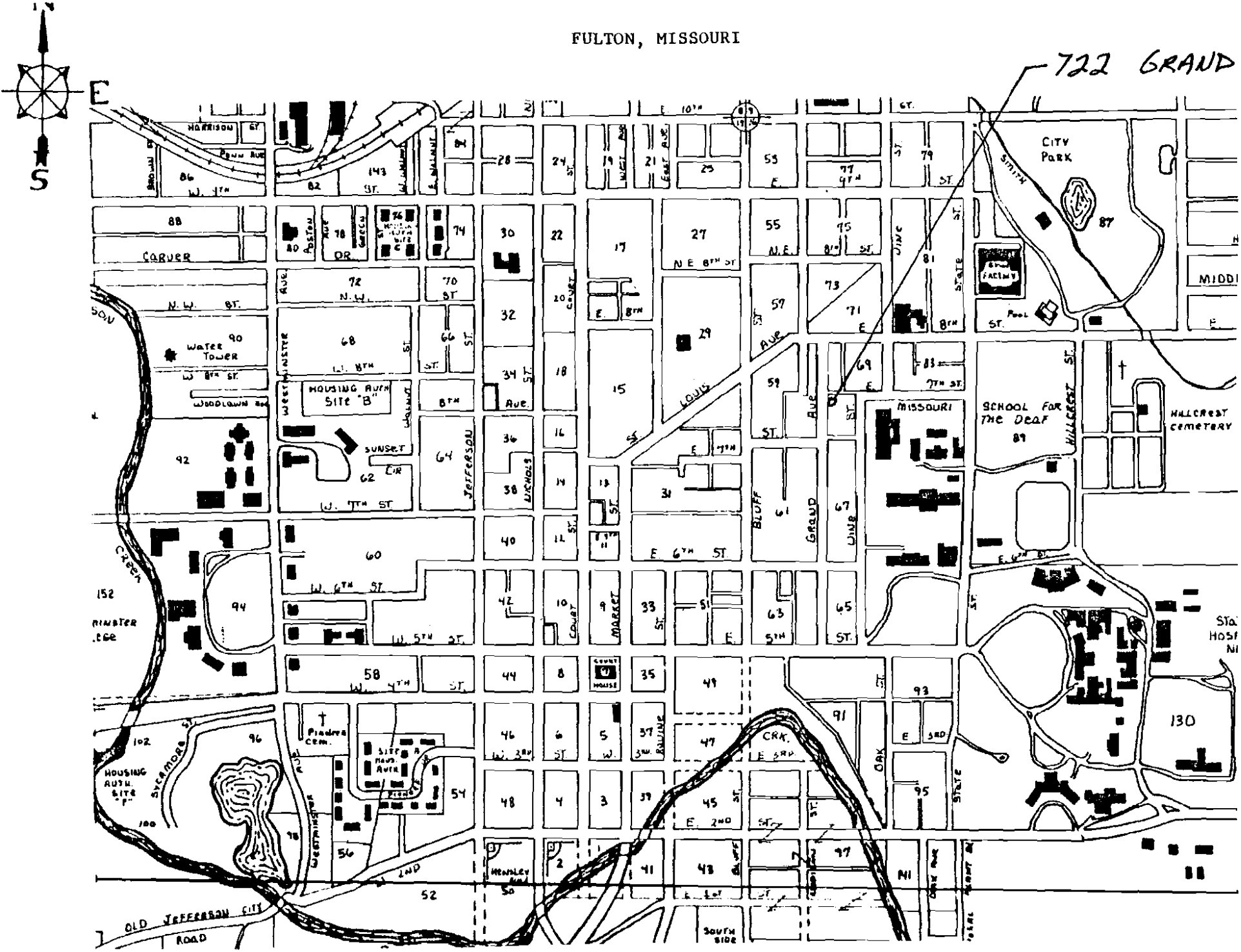

Office of Historic Preservation, P.O. Box 176, Jefferson City, Missouri 65101

HISTORIC INVENTORY

1 No.

4 Present Name(s)

2 County
Callaway

5 Other Name(s)

3 Location of Negatives
Fulton City Hall

6 Specific Location
724 Grand
S Pt of Lot 30, Blk 69, New City Plat

7 City or Town — If Rural, Township & Vicinity
Fulton

8 Site Plan with North Arrow

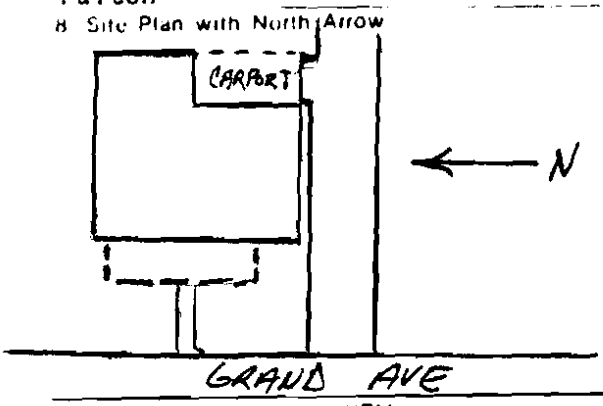

9 Coordinates — UTM
Lat
Long

10 Site [ ] Structure [ ]
Building [X] Object [ ]

11 On National Register? Yes [ ] No [X]

12. Is It Eligible? Yes [ ] No [X]

13 Part of Estab Hist Dist? Yes [ ] No [X]

14. District Potential? Yes [ ] No [X]

15 Name of Established District

16. Thematic Category

17 Date(s) or Period

18 Style or Design

19. Architect or Engineer

20. Contractor or Builder

21. Original Use, if apparent
residence

22 Present Use
residence

23 Ownership — Public [ ] Private [X]

24. Owner's Name & Address, if known
Wesley E. Jones
724 Grand

25. Open to Public? Yes [ ] No [X]

26. Local Contact Person or Organization

27. Other Surveys in Which Included

28. No. of Stories 1

29. Basement? Yes [X] No [ ]

30. Foundation Material
concrete

31. Wall Construction
frame

32. Roof Type & Material
gabled; asbestos shingles

33. No. of Bays
Front 3 Side 4

34. Wall Treatment
beveled

35. Plan Shape rectangular

36. Changes (Explain in #42) rear — Addition [X] Altered [ ] Moved [ ]

37. Condition
Interior
Exterior good

38. Preservation Underway? Yes [ ] No [X]

39. Endangered? By What? Yes [ ] No [X]

40. Visible from Public Road? Yes [X] No [ ]

41. Distance from and Frontage on Road

42. Further Description of Important Features
rear addition with carport; aluminum storm windows and doors



43 History and Significance

44 Description of Environment and Outbuildings

45 Sources of Information
Photographic Information - Roll 8, #24, view to the E
Photographer: P. Strawn, 5/10/78

46. Prepared by
P. Strawn

47 Organization
Fulton Survey

48 Date

49 Revision Date(s)

2 County

4 Present Name(s)

5 Other Name(s)

FULTON, MISSOURI

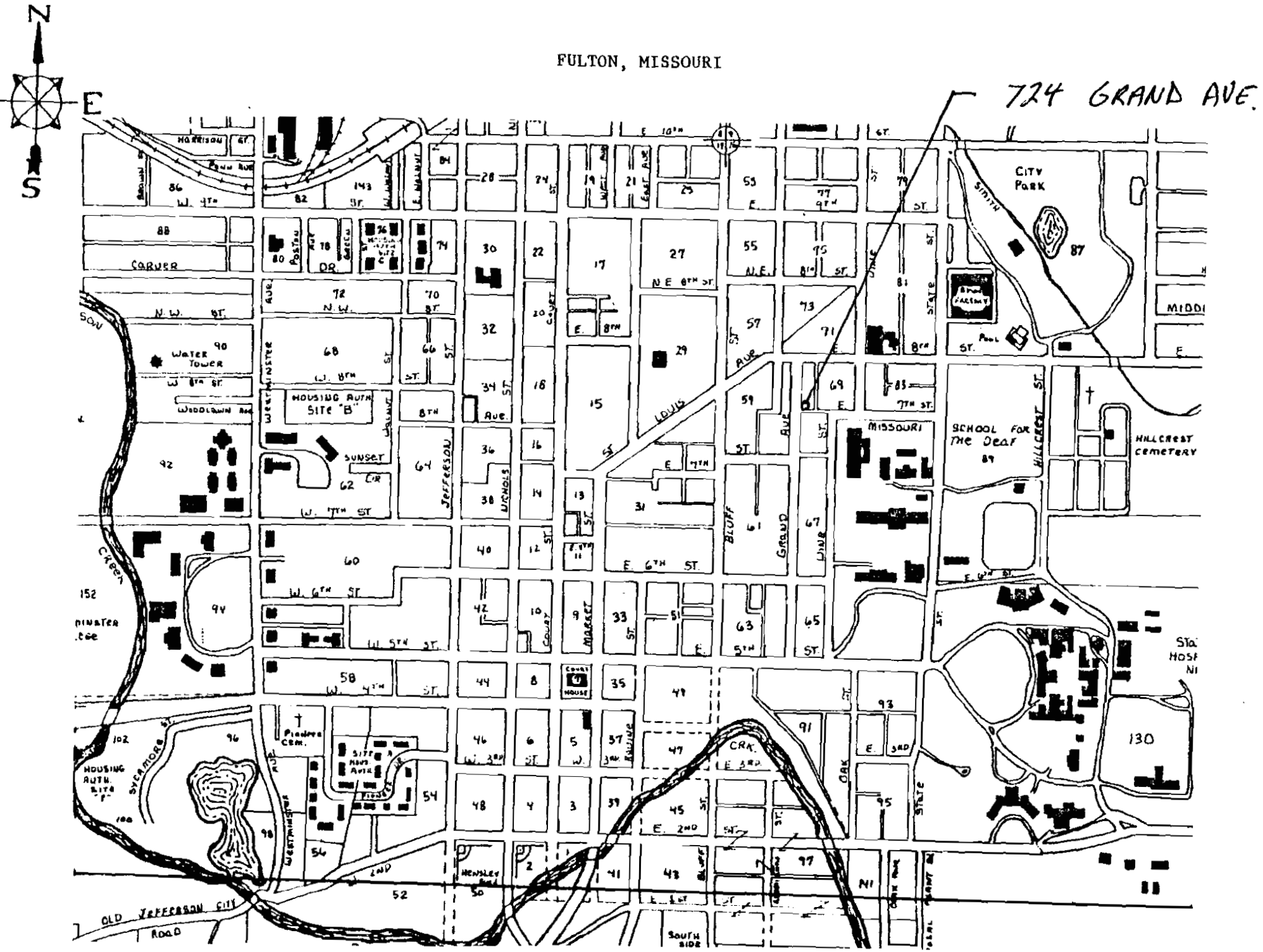

Office of Historic Preservation, P. O. Box 176, Jefferson City, Missouri 65102

HISTORIC INVENTORY

1 No

2 County: Callaway

3 Location of Negatives: Fulton City Hall

4 Present Name(s)

5 Other Name(s)

6 Specific Location: 725 Grand
Blk 59

7 City or Town: Fulton — If Rural, Township & Vicinity

8 Site Plan with North Arrow

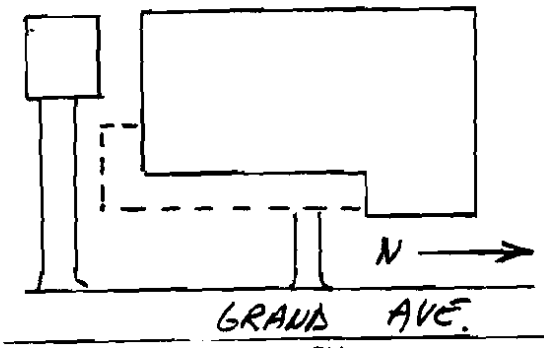

9 Coordinates: Lat / Long — UTM

Site [ ] Building [X] Structure [ ] Object [ ]

11 On National Register? Yes [ ] No [X]

12. Is It Eligible? Yes [X] No [ ]

13 Part of Estab Hist Dist ? Yes [ ] No [X]

14. District Potent'l? Yes [X] No [ ]

15 Name of Established District

16. Thematic Category

17 Date(s) or Period

18 Style or Design: Queen Anne (?)

19 Architect or Engineer

20 Contractor or Builder

21. Original Use, if apparent: residence

22 Present Use: residence

23 Ownership: Public [ ] Private [X]

24 Owner's Name & Address, if known: Eldon Shipman
725 Grand

25. Open to Public? Yes [ ] No [X]

26. Local Contact Person or Organization

27. Other Surveys in Which Included

28. No. of Stories: 2

29. Basement? Yes [X] No [ ]

30. Foundation Material: stone

31. Wall Construction: frame

32. Roof Type & Material: irregular; asbestos shingles

33. No. of Bays: Front n/a Side

34. Wall Treatment: asbestos cement shingles

35. Plan Shape: L

36. Changes (Explain in #42): Addition [ ] Altered [X] Moved [ ]

37. Condition: Interior ____ Exterior: fairly good

38. Preservation Underway? Yes [ ] No [X]

39. Endangered? By What? Yes [ ] No [X]

40. Visible from Public Road? Yes [X] No [ ]

41. Distance from and Frontage on Road

42 Further Description of Important Features

#36. Siding; aluminum storm windows; ceilings lowered; insulation added.

#42. Brick porch pillars; ornate 2nd story balcony railing; wrap-around porch; exposed rafters beneath some of the eaves.



43 History and Significance

Eldon E. Shipman who works at the School for the Deaf, purchased the house 5 or 6 years ago from Donald Benson who had owned the house for about 15 years.

44 Description of Environment and Outbuildings

45 Sources of Information

Interview with Eldon Shipman by T. Tilton, 12/7/78
Photographic Information - Roll 7, #2, view to the NW
Photographer: P. Strawn, 5/10/79

46 Prepared by: M. Kennedy

47 Organization: Fulton Survey

48. Date: 5/78

49 Revision Date(s)

12 County

14 Present Name(s)

15 Other Name(s)

FULTON, MISSOURI

725 GRAND AVE.

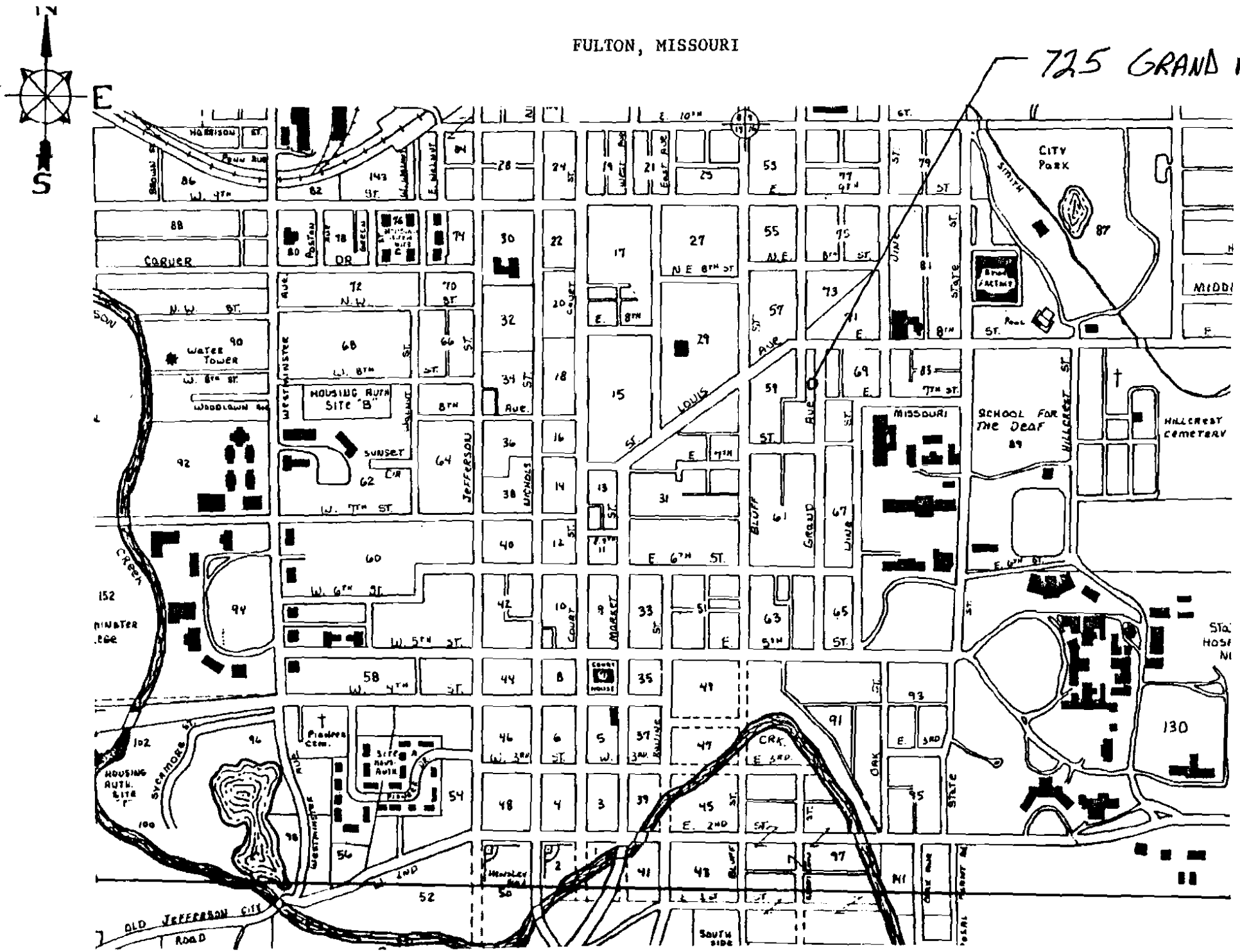

Office of Historic Preservation, P.O. Box 176, Jefferson City, Missouri 65101

HISTORIC INVENTORY

1 No

2 County
Callaway

3 Location of Negatives
Fulton City Hall

4 Present Name(s)

5 Other Name(s)

6 Specific Location
726 Grand
N 35' of Lot 7 & S 15' of Lot 6, Blk 69, New City Plat

7 City or Town — If Rural, Township & Vicinity
Fulton

8 Site Plan with North Arrow

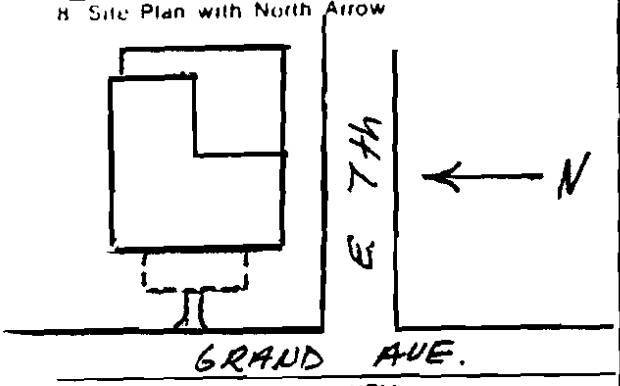

9 Coordinates — UTM
Lat
Long

Site ( ) Structure ( )
Building (X) Object ( )

11 On National Register? Yes ( ) No (X)

12 Is It Eligible? Yes (X) No ( )

13 Part of Estab Hist Dist? Yes ( ) No (X)

14 District Potential? Yes (X) No

15 Name of Established District

16 Thematic Category

17 Date(s) or Period
c.1870's

18 Style or Design

19 Architect or Engineer

20 Contractor or Builder

21 Original Use, if apparent
residence

22 Present Use
residence-rental

23 Ownership — Public ( ) Private (X)

24 Owner's Name & Address, if known
D. O. Wren
728 Grand

25 Open to Public? Yes ( ) No (X)

26 Local Contact Person or Organization

27 Other Surveys in Which Included

28 No. of Stories 1

29 Basement? Yes (X) No ( )
exterior entrance

30 Foundation Material
concrete faced stone

31 Wall Construction
brick

32 Roof Type & Material
high pitched gabled; asbestos shingles

33 No. of Bays
Front 3 Side

34 Wall Treatment
painted common bond

35 Plan Shape was L; now rectangular

36 Changes (Explain in #42) rear Addition (X) Altered ( ) Moved ( )

37 Condition
Interior
Exterior good

38 Preservation Underway? Yes ( ) No (X)

39 Endangered? By What? Yes ( ) No (X)

40 Visible from Public Road? Yes (X) No ( )

41 Distance from and Frontage on Road

42 Further Description of Important Features
#36. replastered three rooms, rewired; kitchen cabinets added.
#42. Molded water table
Transom light above door; turned porch columns set on porch railing; segmental arched windows with prominant lug sills.



43 History and Significance
Dave Wren has owned the house 25 years. He purchased it from Mr. Witcher; both Wren and the previous owner have used it as a rental property.

44 Description of Environment and Outbuildings

45 Sources of Information
Photographic Information - Roll 8, #23, view to the NE
Photographer: P. Strawn, 5/10/78

46 Prepared by
P. Strawn

47 Organization
Fulton Survey

48 Date
5/78

49 Revision Date(s)

1 No
2 County
4 Present Name(s)
5 Other Name(s)

FULTON, MISSOURI

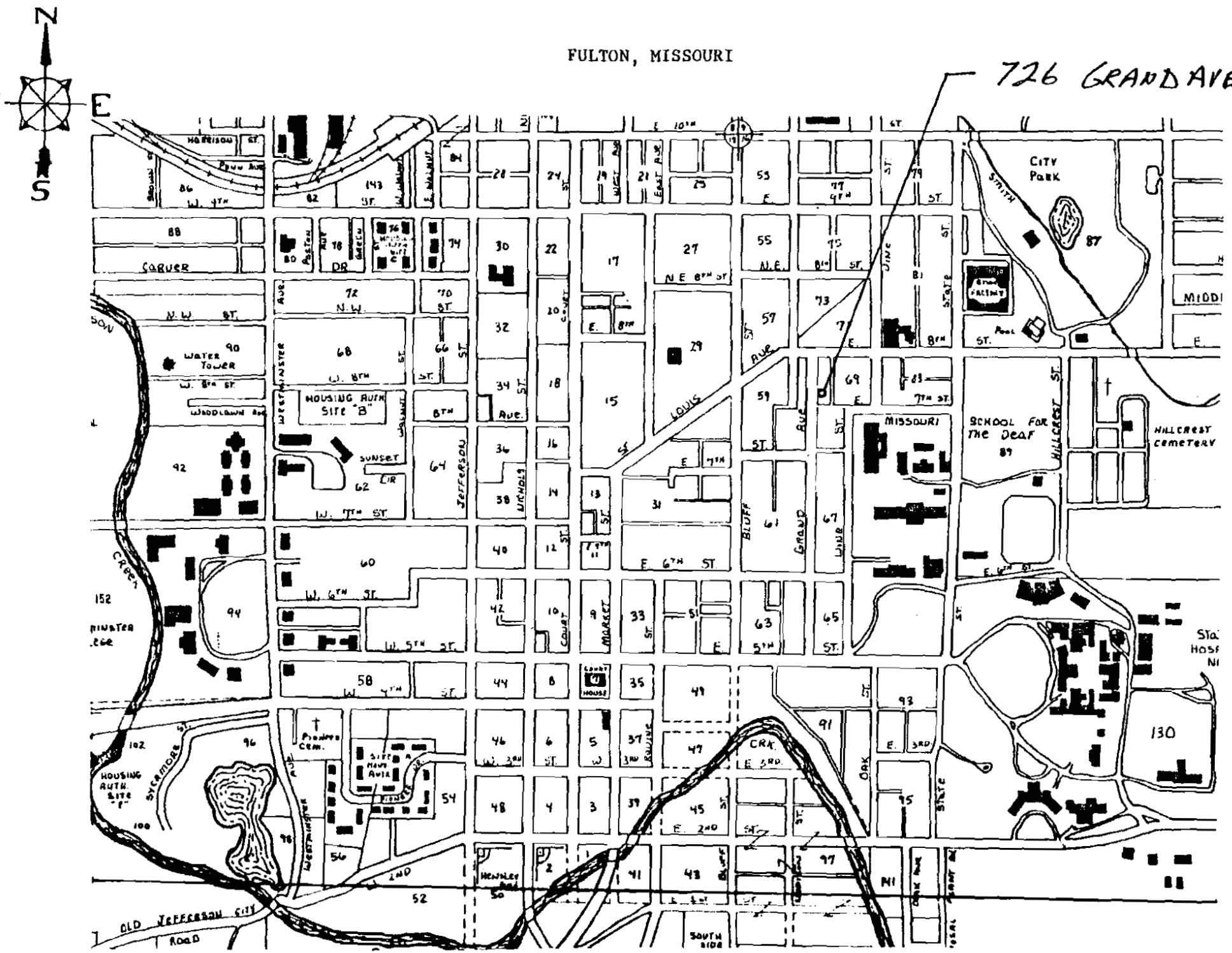

Office of Historic Preservation, P. O. Box 176, Jefferson City, Missouri 65102

HISTORIC INVENTORY

1 No

2 County: Callaway

3 Location of Negatives: Fulton City Hall

4 Present Name(s)

5 Other Name(s)

6 Specific Location: 727 Grand
Blk 59

7 City or Town: Fulton — If Rural, Township & Vicinity

8 Site Plan with North Arrow

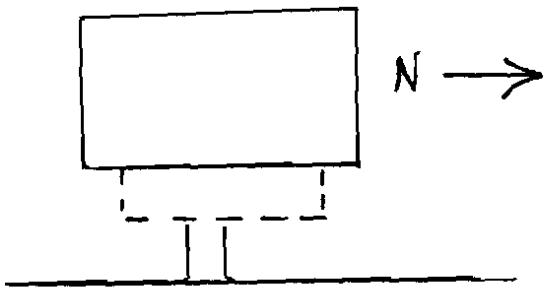

9 Coordinates: UTM
Lat
Long

Site ( ) Structure ( )
Building (X) Object ( )

11 On National Register? Yes ( ) No (X)

12. Is It Eligible? Yes (X) No ( )

13 Part of Estab Hist Dist? Yes ( ) No (X)

14. District Potent'l? Yes (X) No ( )

15 Name of Established District

16. Thematic Category

17 Date(s) or Period

18 Style or Design: bungalow

19. Architect or Engineer

20. Contractor or Builder

21. Original Use, if apparent: residence

22 Present Use: residence

23 Ownership: Public ( ) Private (X)

24. Owner's Name & Address, if known

25. Open to Public? Yes ( ) No (X)

26. Local Contact Person or Organization

27. Other Surveys in Which Included

28. No of Stories: 1 1/2

29. Basement? Yes (X) No ( )

30. Foundation Material: faced stone

31. Wall Construction: frame

32. Roof Type & Material: irregular gabled; asbestos shingles

33. No. of Bays Front: 3 Side: 2

34. Wall Treatment: clapboard

35. Plan Shape: rectangular

36. Changes (Explain in #42) Addition ( ) Altered (X) Moved ( )

37. Condition Interior: ____ Exterior: fairly good

38. Preservation Underway? Yes ( ) No (X)

39. Endangered? By What? Yes ( ) No (X)

40. Visible from Public Road? Yes (X) No ( )

41. Distance from and Frontage on Road

42. Further Description of Important Features

#36. Aluminum storm windows
#42. Paired brackets beneath the eaves; Doric porch pillars; shingles of porch; decorative woodwork beneath porch gable; dormers on N & S sides--N-shed, S-gable; many leaded windows; leaded sidelights around front door; entablature molding over windows.



43 History and Significance

This is a very nice example of the bungalow style of architecture; it upholds the integrity of the Neighborhood.

44 Description of Environment and Outbuildings

45 Sources of Information

Photographic Information - Roll 7, #3, view to the NW
Photographer: P. Strawn, 5/10/78

46. Prepared by: M. Kennedy

47. Organization: Fulton Survey

48. Date: 5/78

49 Revision Date(s)

1 No
2 County
4 Present Name(s)
5 Other Name(s)

FULTON, MISSOURI

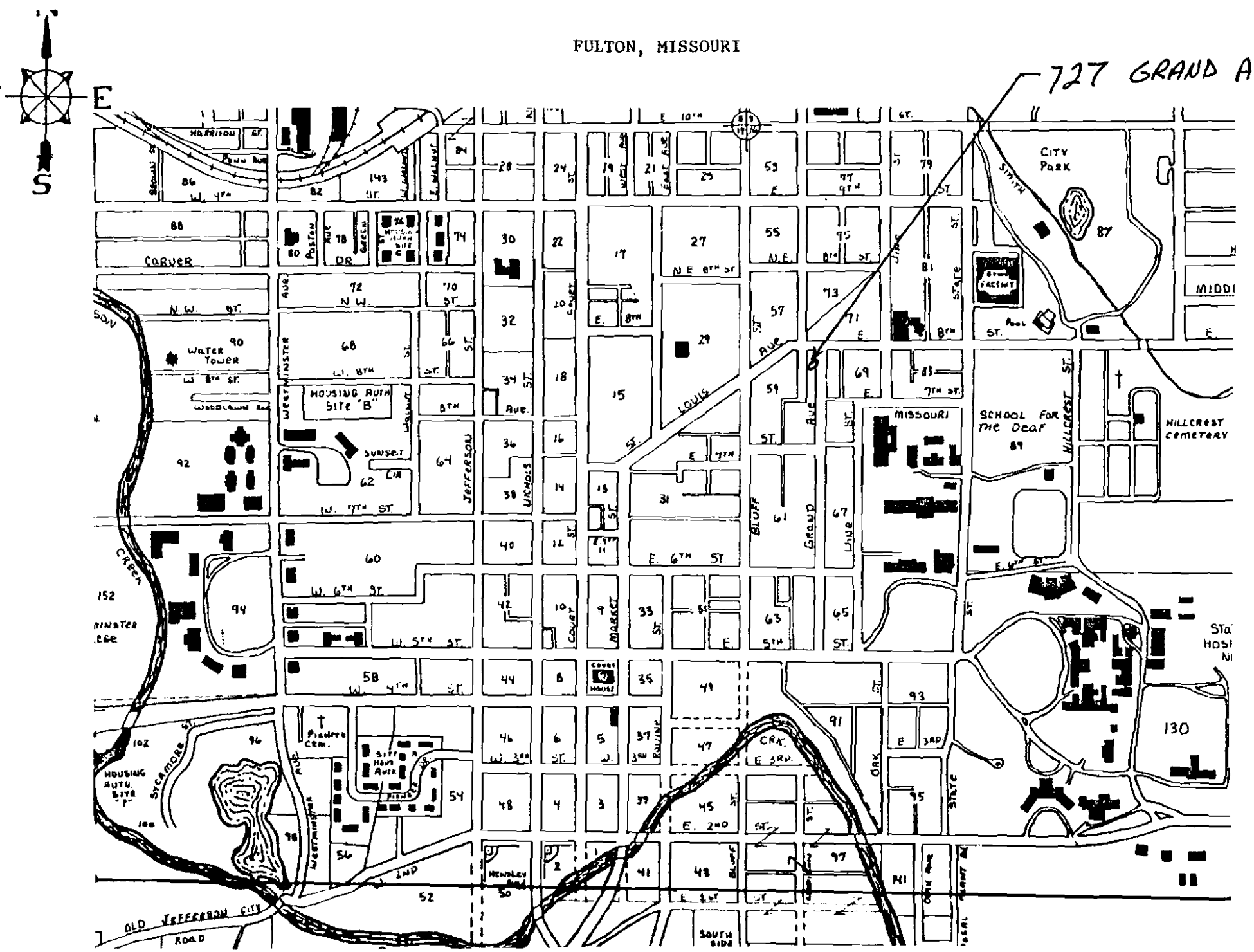

Office of Historic Preservation, P.O. Box 176, Jefferson City, Missouri 65101

HISTORIC INVENTORY

1 No.

2 County: Callaway

3 Location of Negatives: Fulton City Hall

4 Present Name(s): Dave Wren residence

5 Other Name(s):

6 Specific Location: 728 Grand
N Pt of Lot 10 & S Pt of Lot 7, Blk 69, New City Plat

7 City or Town: Fulton — If Rural, Township & Vicinity

8 Site Plan with North Arrow

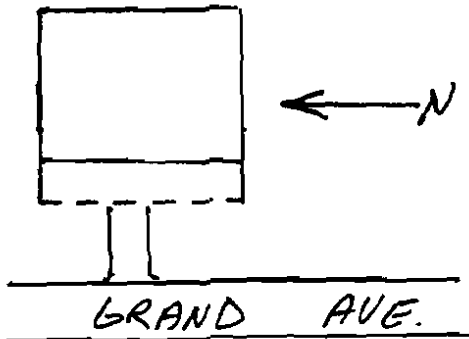

9 Coordinates: Lat / Long — UTM

10 Site [ ] Structure [ ] Building [X] Object [ ]

11 On National Register? Yes [ ] No [X]

12 Is It Eligible? Yes [ ] No [X]

13 Part of Estab Hist Dist? Yes [ ] No [X]

14 District Potent'l? Yes [ ] No [X]

15 Name of Established District

16 Thematic Category

17 Date(s) or Period

18 Style or Design: bungalow

19 Architect or Engineer

20 Contractor or Builder

21 Original Use, if apparent: residence

22 Present Use: residence

23 Ownership: Public [ ] Private [X]

24 Owner's Name & Address, if known:
D. O. Wren
728 Grand

25 Open to Public? Yes [ ] No [X]

26 Local Contact Person or Organization

27 Other Surveys in Which Included

28 No. of Stories: 1 1/2

29 Basement? Yes [X] No [ ]

30 Foundation Material: concrete

31 Wall Construction: frame

32 Roof Type & Material: gabled, shed; asbestos shingles

33 No. of Bays: Front 3 Side 3

34 Wall Treatment: clapboard

35 Plan Shape: rectangular

36 Changes (Explain in #42): Addition [ ] Altered [ ] Moved [ ]

37 Condition: Interior ____ Exterior: good

38 Preservation Underway? Yes [ ] No [X]

39 Endangered? Yes [ ] No [X] By What?

40 Visible from Public Road? Yes [X] No [ ]

41 Distance from and Frontage on Road

42 Further Description of Important Features

Shed dormer; aluminum storm windows and doors



43 History and Significance

44 Description of Environment and Outbuildings

45 Sources of Information

Photographic Information - Roll 8, #22, view to the NE
Photographer: P. Strawn, 5/10/78

46 Prepared by: P. Strawn

47 Organization: Fulton Survey

48 Date: 5/79

49 Revision Date(s)

1 No. 2 County 4 Present Name(s) 5 Other Name(s)

FULTON, MISSOURI

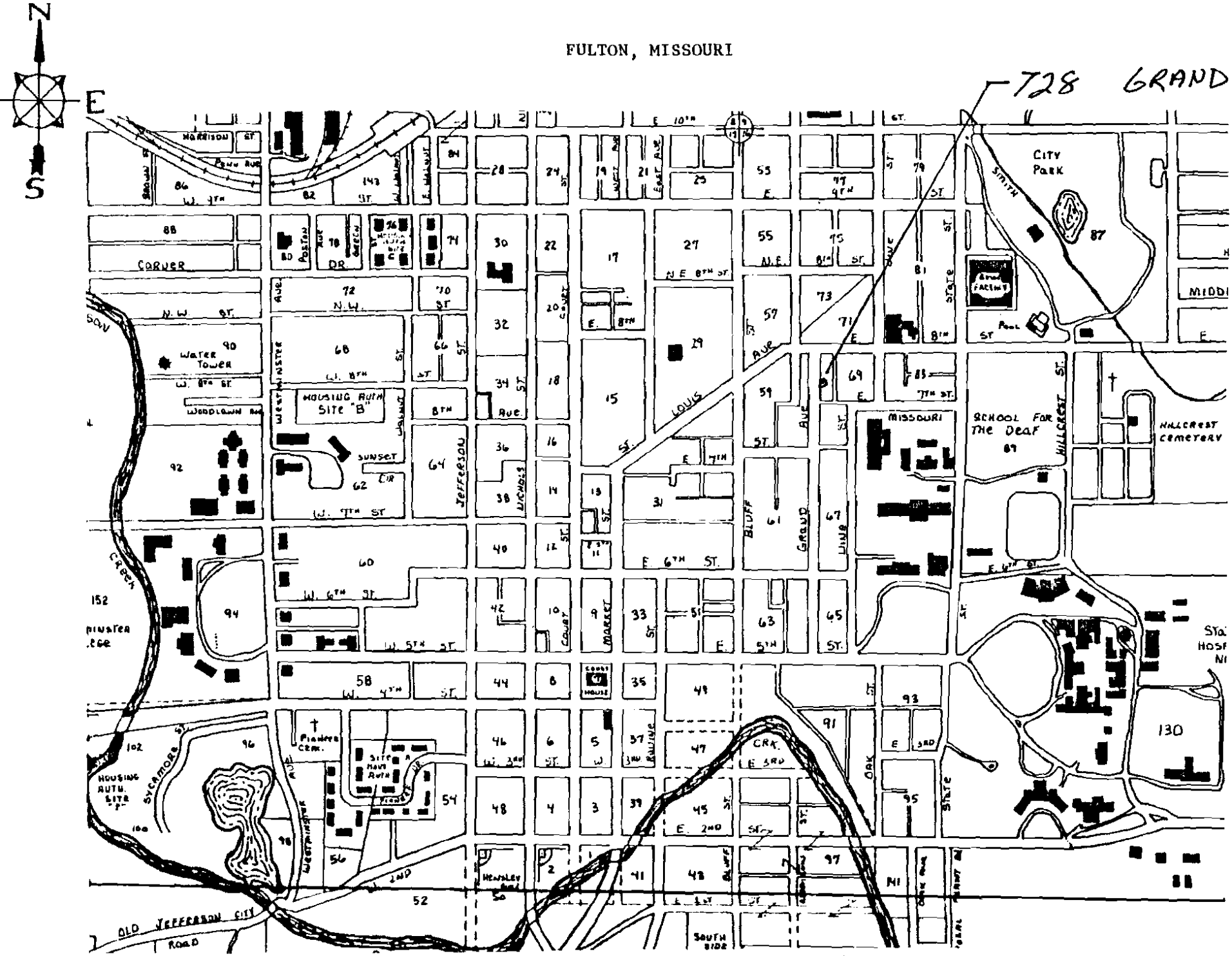

Office of Historic Preservation, P. O. Box 176, Jefferson City, Missouri 65102

HISTORIC INVENTORY

1 No

2 County
Callaway

3 Location of Negatives
Fulton City Hall

4 Present Name(s)

5 Other Name(s)

6 Specific Location
729 Grand
Blk 59

7 City or Town — If Rural, Township & Vicinity
Fulton

8 Site Plan with North Arrow

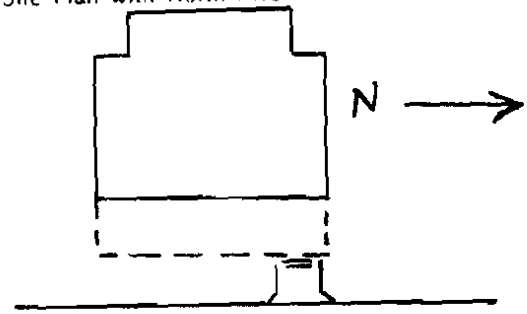

9 Coordinates — UTM
Lat
Long

Site ( ) Structure ( )
Building (X) Object ( )

10 On National Register? Yes ( ) No (X)

11 Is It Eligible? Yes (X) No ( )

12 Part of Estab Hist Dist ? Yes ( ) No (X)

13 District Potential? Yes (X) No ( )

14 Name of Established District

16. Thematic Category

17 Date(s) or Period

18 Style or Design

19. Architect or Engineer

20. Contractor or Builder

21. Original Use, if apparent
residence

22 Present Use
residence

23 Ownership — Public ( ) Private (X)

24. Owner's Name & Address, if known

25. Open to Public? Yes ( ) No (X)

26. Local Contact Person or Organization

27. Other Surveys in Which Included

28. No. of Stories 1 1/2

29. Basement? Yes (X) No ( )

30. Foundation Material
concrete

31. Wall Construction
frame

32. Roof Type & Material
gabled;asbestos shingles

33. No. of Bays
Front 2 Side 3

34. Wall Treatment
vinyl siding

35. Plan Shape rectangular

36. Changes (Explain in #42) Addition ( ) Altered ( ) Moved ( )

37. Condition
Interior
Exterior excellent

38. Preservation Underway? Yes ( ) No (X)

39. Endangered? By What? Yes ( ) No (X)

40 Visible from Public Road? Yes (X) No ( )

41. Distance from and Frontage on Road

42 Further Description of Important Features

exposed rafters; twin dormers on N & S side; Doric porch columns.



43 History and Significance

44 Description of Environment and Outbuildings

45 Sources of Information

Photographic Information - Roll 7, #4, view to the W
Photographer: P. Strawn, 5/10/78

46. Prepared by
M. Kennedy

47. Organization
Fulton Survey

48. Date 5/78

49 Revision Date(s)

1 No
2 County
4 Present Name(s)
5 Other Name(s)

FULTON, MISSOURI

729 GRAND AVE.

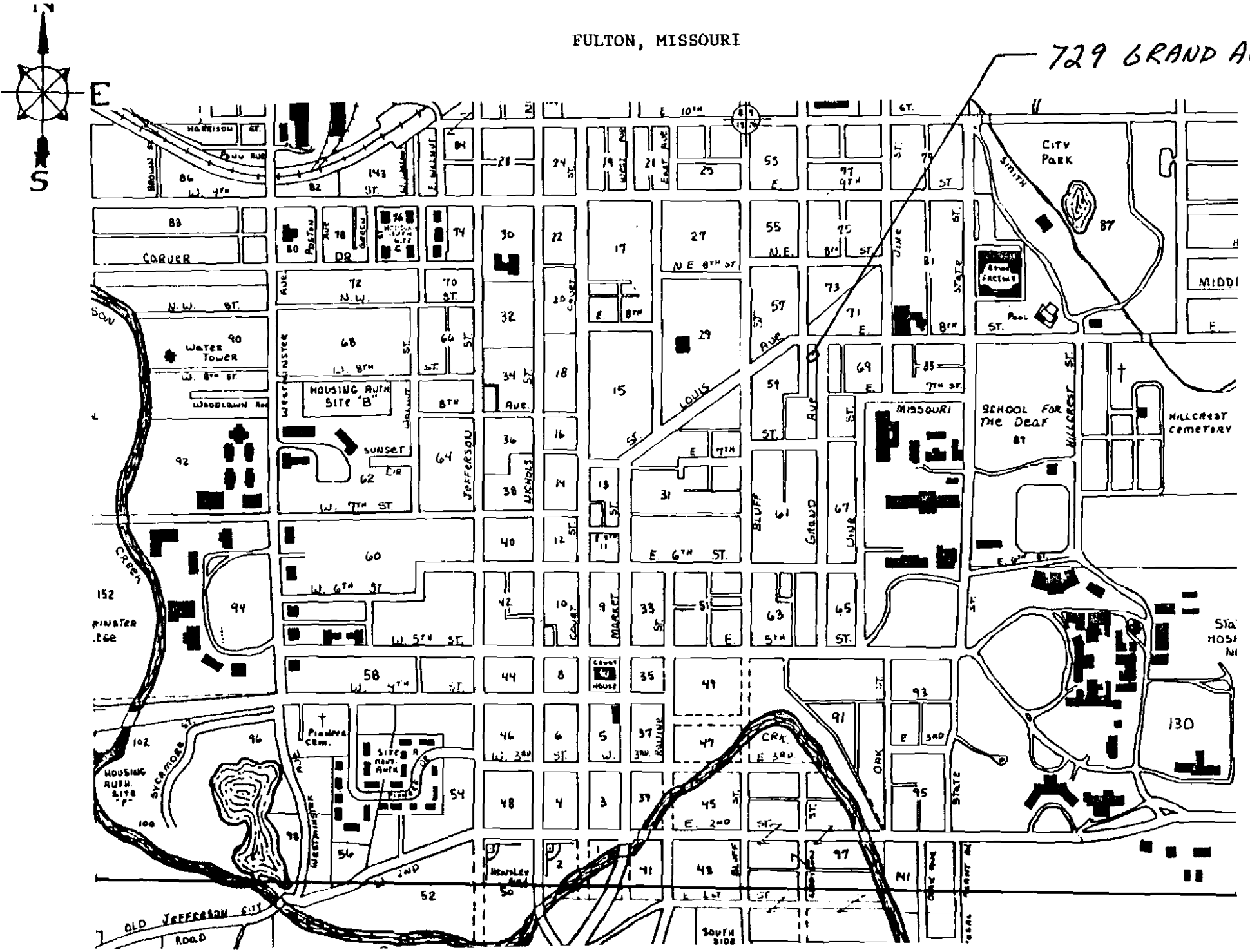

Office of Historic Preservation, P. O. Box 176, Jefferson City, Missouri 65102

HISTORIC INVENTORY

1 No

2 County
Callaway

3 Location of Negatives
Fulton City Hall

4 Present Name(s)

5 Other Name(s)

6 Specific Location
731 Grand
Lot 1 & N 1/3 of Lot 2, Blk 59, New City Plat

7 City or Town — If Rural, Township & Vicinity
Fulton

8 Site Plan with North Arrow

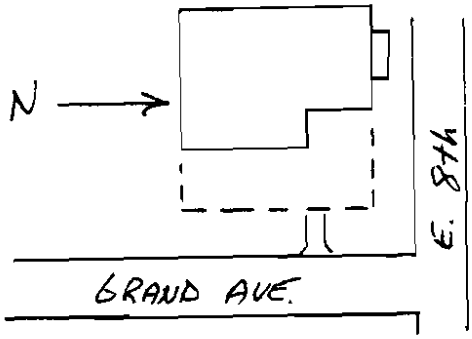

9 Coordinates — UTM
Lat
Long

Site ( ) Structure ( )
Building (X) Object ( )

10 On National Register? Yes ( ) No (X)

11 Is It Eligible? Yes (X) No ( )

12 Part of Estab Hist Dist? Yes ( ) No (X)

13 District Potential? Yes (X) No ( )

14 Name of Established District

15 Thematic Category

16 Date(s) or Period

17 Style or Design
20th C. Classical

18 Architect or Engineer

19 Contractor or Builder
Thomas B. Dyer

20 Original Use, if apparent
residence

21 Present Use
residence

22 Ownership — Public ( ) Private (X)

23 Owner's Name & Address, if known
Gary & Mary Miller
731 Grand

24 Open to Public? Yes (X) No ( )

25 Local Contact Person or Organization

26 Other Surveys in Which Included

27 No. of Stories 2

28 Basement? Yes (X) No ( )

29 Foundation Material
rough ashlar

30 Wall Construction
frame

31 Roof Type & Material
hipped;asbestos shingles

32 No. of Bays — Front 2 Side

33 Wall Treatment
clapboard

34 Plan Shape rectangular

35 Changes (Explain in #42) — Addition (X) Altered (X) Moved ( )

36 Condition — Interior ____ Exterior excellent

37 Preservation Underway? Yes ( ) No (X)

38 Endangered? By What? Yes ( ) No (X)

39 Visible from Public Road? Yes (X) No ( )

40 Distance from and Frontage on Road

42 Further Description of Important Features
#36. Aluminum storm windows; new central air, plumbing & wiring; interior renovation; rear 3-room addition currently being built.
#42. Dentil cornice on porch; sidelights flanking doorway



43 History and Significance
The house was purchased in April, 1978, from Bob Alvis; prior to him, Melvin Hux who owns Carpet Values owned it. Thomas B. Dyer had the house built.
This house has Neighborhood Significance.

44 Description of Environment and Outbuildings

45 Sources of Information
Photographic Information - Roll 7, #5, view to the SW
Photographer: P. Strawn, 5/10/78

46 Prepared by
P. Strawn

47 Organization
Fulton Survey

48 Date

49 Revision Date(s)

FULTON, MISSOURI

731 GRAND AVE.

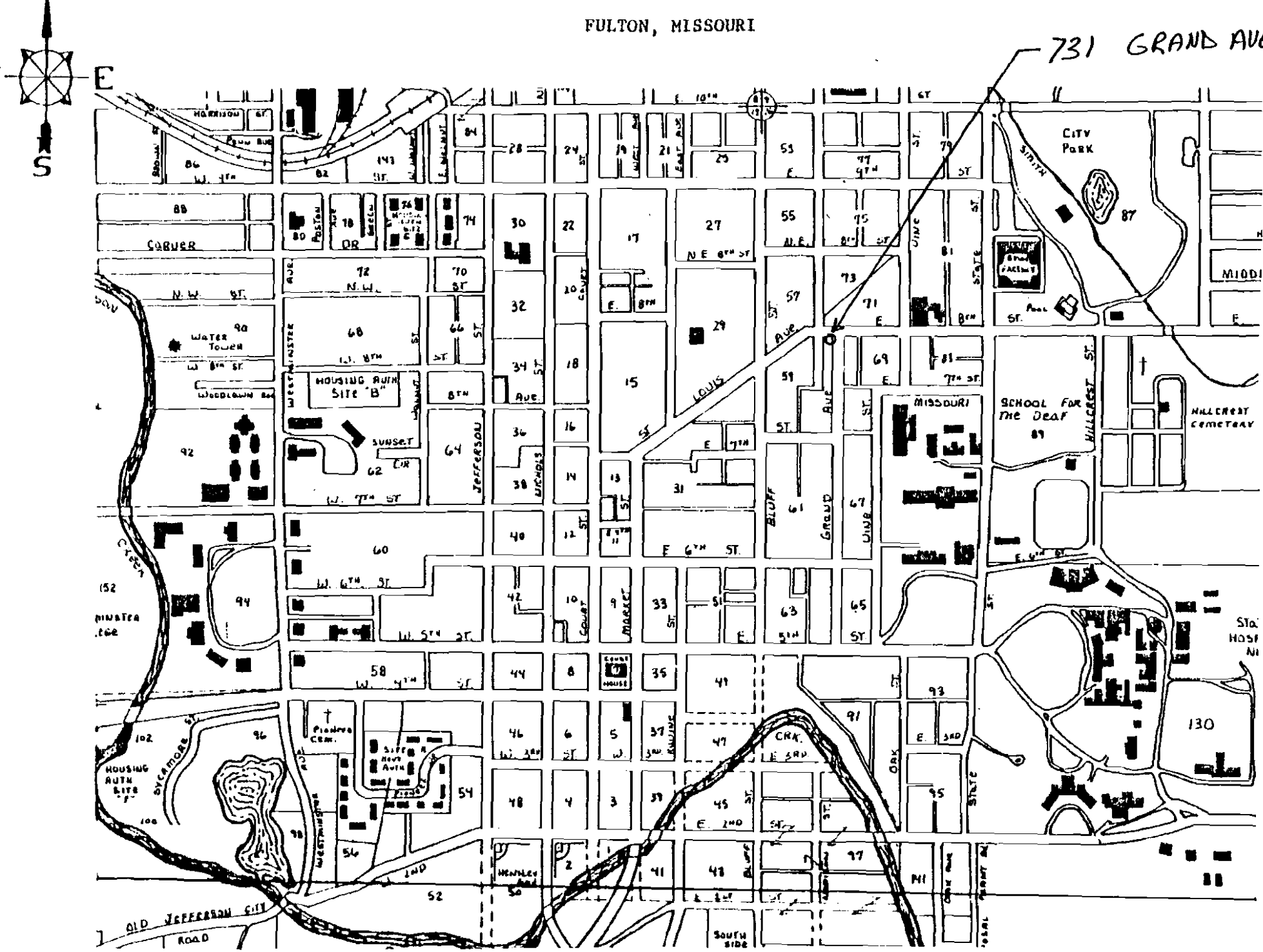

Office of Historic Preservation, P. O. Box 176, Jefferson City, Missouri 65102

HISTORIC INVENTORY

1 No.

2 County: Callaway

3 Location of Negatives: Fulton City Hall

4 Present Name(s)

5 Other Name(s)

6 Specific Location: 715 Grand Street

7 City or Town: Fulton — If Rural, Township & Vicinity

8 Site Plan with North Arrow



9 Coordinates: UTM
Lat
Long

Site ( ) Structure ( )
Building (X) Object ( )

10 On National Register? Yes ( ) No (X)

11 Is It Eligible? Yes ( ) No (X)

12 Part of Estab Hist Dist? Yes ( ) No (X)

13 District Potential? Yes (X) No ( )

14 Name of Established District

16 Thematic Category

17 Date(s) or Period

18 Style or Design: Vernacular

19 Architect or Engineer

20 Contractor or Builder

21 Original Use, if apparent: residence

22 Present Use: residence

23 Ownership: Public ( ) Private (X)

24 Owner's Name & Address, if known

25 Open to Public? Yes ( ) No (X) ½

26 Local Contact Person or Organization

27 Other Surveys in Which Included

28 No. of Stories: 1

29 Basement? Yes ( ) No (X)

30 Foundation Material: ?

31 Wall Construction: frame

32 Roof Type & Material: gable/asbestos shingle

33 No. of Bays: Front 3 Side 1+1

34 Wall Treatment: asbestos shingles

35 Plan Shape: rectangular

36 Changes (Explain in #42): Addition ( ) Altered (X) Moved ( )

37 Condition: Interior ____ Exterior fair

38 Preservation Underway? Yes ( ) No (X)

39 Endangered? Yes ( ) No (X)
By What?

40 Visible from Public Road? Yes (X) No ( )

41 Distance from and Frontage on Road

42 Further Description of Important Features: Plastic garden fence used as decorative shutters; siding altered



43 History and Significance

44 Description of Environment and Outbuildings

45 Sources of Information
Photographic Information - Roll 8, #17, view to the SW
Photographer: P. Strawn, 5/10/78

46 Prepared by: P. Strawn

47 Organization: Fulton Survey

48 Date

49 Revision Date(s)

2 County

4 Present Name(s)

5 Other Name(s)

FULTON, MISSOURI

715 Grand St.

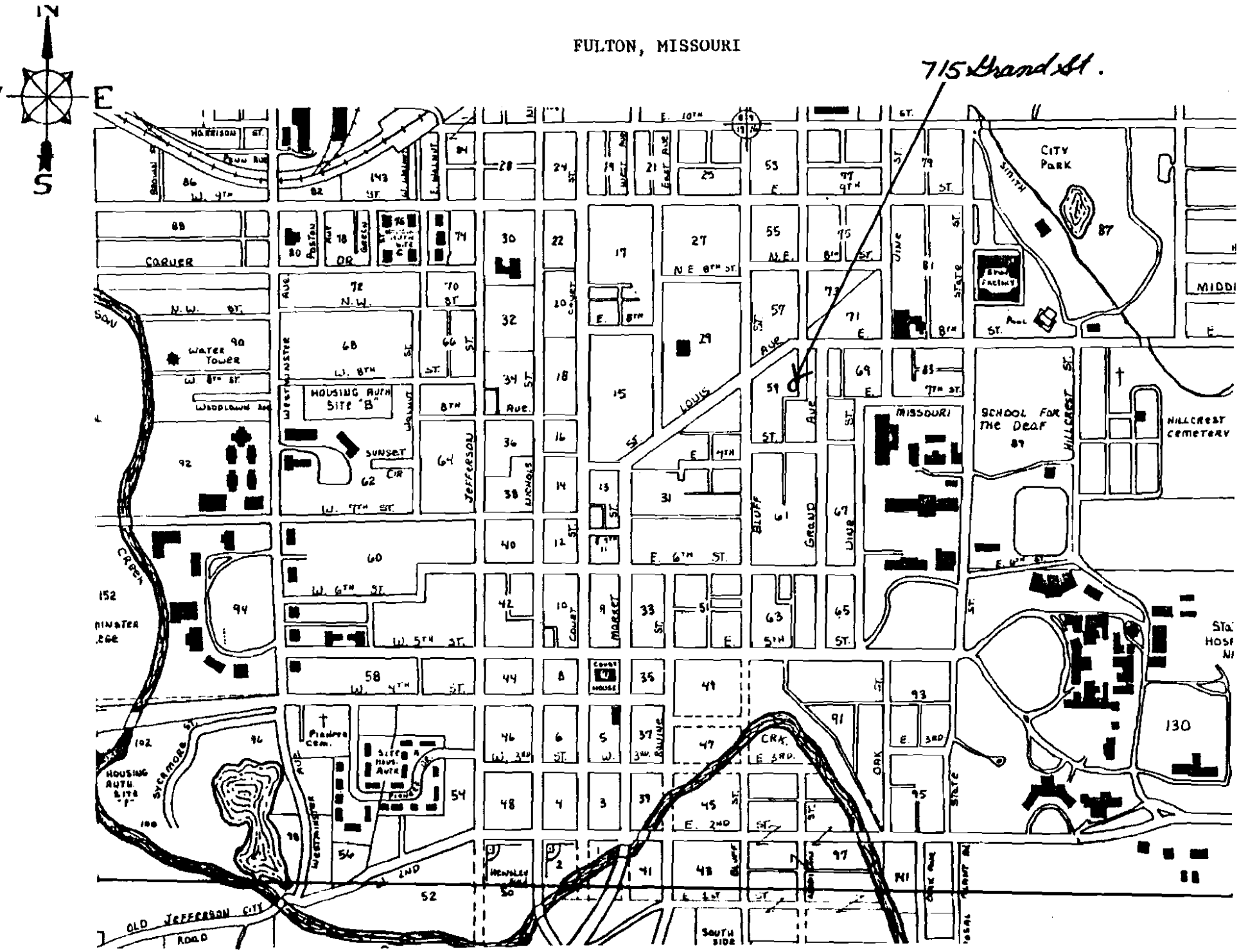

Office of Historic Preservation, P. O. Box 176, Jefferson City, Missouri 65102

HISTORIC INVENTORY

1 No

4 Present Name(s)

2 County: Callaway

5 Other Name(s)

3 Location of Negatives: Fulton City Hall

6 Specific Location: 801 Grand St. Lot 8, Blk. 57, New City Plat

7 City or Town: Fulton — If Rural, Township & Vicinity

8 Site Plan with North Arrow

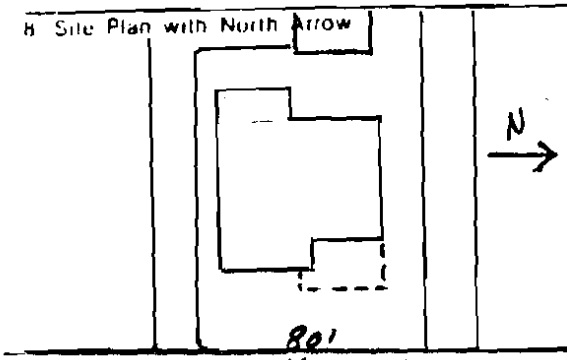

9 Coordinates: UTM
Lat
Long

Site [ ] Building [X] Structure [ ] Object [ ]

11 On National Register? Yes [ ] No [X]

12 Is It Eligible? Yes [X] No [ ]

13 Part of Estab Hist Dist ? Yes [ ] No [X]

14 District Potential? Yes [X] No [ ]

15 Name of Established District

16 Thematic Category

17 Date(s) or Period

18 Style or Design: bungalow

19 Architect or Engineer

20 Contractor or Builder

21 Original Use, if apparent: residence

22 Present Use: residence

23 Ownership: Public [ ] Private [X]

24 Owner's Name & Address, if known: Anna M. Binggeli

25 Open to Public? Yes [ ] No [X]

26 Local Contact Person or Organization

27 Other Surveys in Which Included

28 No. of Stories: 1

29 Basement? Yes [X] No [ ]

30 Foundation Material: concrete -see #42

31 Wall Construction: frame

32 Roof Type & Material: gable/asbestos shingle

33 No. of Bays: Front 2 Side 3

34 Wall Treatment: asbestos cement shing.

35 Plan Shape: L

36 Changes (Explain in #42): Addition [ ] Altered [X] Moved [ ]

37 Condition: Interior [ ] Exterior: good

38 Preservation Underway? Yes [ ] No [X]

39 Endangered? By What? Yes [ ] No [X]

40 Visible from Public Road? Yes [X] No [ ]

41 Distance from and Frontage on Road

42 Further Description of Important Features: #30. Molded to look like rock-faced ashlar #36. Siding altered; aluminum storm windows and doors #42. Transom windows with vertical panes of glass separated by wooden mullions



43 History and Significance

44 Description of Environment and Outbuildings: Nice frame garage with beveled siding behind house.

45 Sources of Information

Photographic Information - Roll 8, #8, view to the NW
Photographer: P. Strawn, 5/10/78

46 Prepared by: P. Strawn

47 Organization: Fulton Survey

48 Date

49 Revision Date(s)

1 No

2 County

4 Present Name(s)

5 Other Name(s)

FULTON, MISSOURI

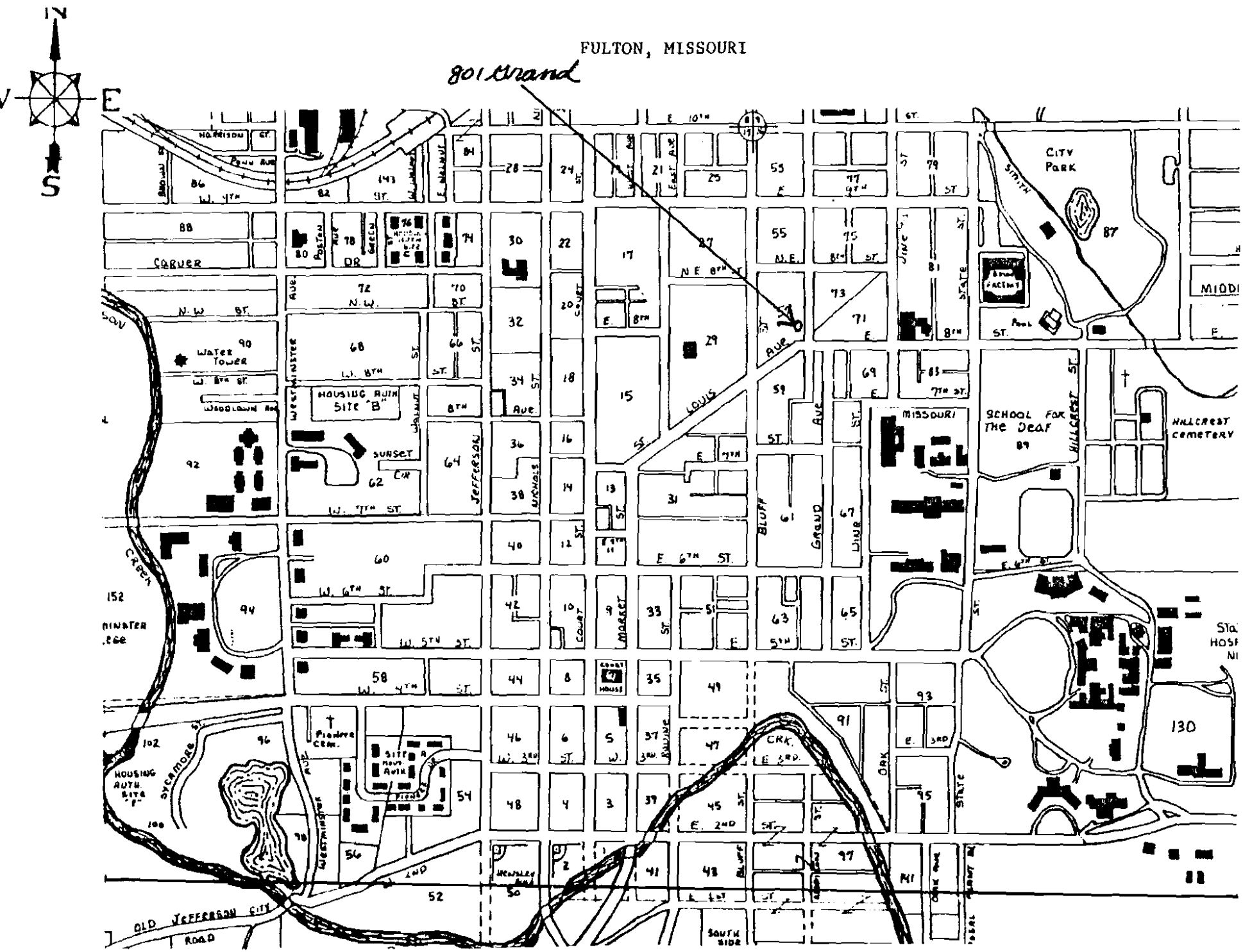

Office of Historic Preservation, P. O. Box 176, Jefferson City, Missouri 65102

HISTORIC INVENTORY

1 No.

2 County: Callaway

3 Location of Negatives: Fulton City Hall

4 Present Name(s)

5 Other Name(s)

6 Specific Location: 804 Grand

7 City or Town: Fulton — If Rural, Township & Vicinity

8 Site Plan with North Arrow

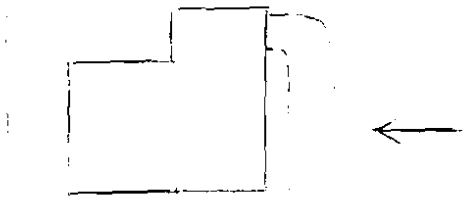

9 Coordinates: UTM
Lat
Long

10 Site [ ] Structure [ ]
Building [X] Object [ ]

11 On National Register? Yes [ ] No [X]

12 Is It Eligible? Yes [ ] No [X]

13 Part of Estab Hist Dist? Yes [ ] No [X]

14 District Potent'l? Yes [ ] No [X]

15 Name of Established District

16 Thematic Category

17 Date(s) or Period

18 Style or Design

19 Architect or Engineer

20 Contractor or Builder

21 Original Use, if apparent: residence

22 Present Use: residence

23 Ownership: Public [ ] Private [X]

24 Owner's Name & Address, if known

25 Open to Public? Yes [ ] No [X]

26 Local Contact Person or Organization

27 Other Surveys in Which Included

28 No. of Stories: 1

29 Basement? Yes [ ] No [X]

30 Foundation Material: concrete

31 Wall Construction: frame

32 Roof Type & Material: gable,shed/asb.shingle

33 No. of Bays: Front 3 Side 3

34 Wall Treatment: asbestos shingles

35 Plan Shape: L

36 Changes (Explain in #42): Addition [X] Altered [X] Moved [ ]

37 Condition: Interior ____ Exterior ____

38 Preservation Underway? Yes [ ] No [X]

39 Endangered? Yes [ ] No [X]
By What?

40 Visible from Public Road? Yes [X] No [ ]

41 Distance from and Frontage on Road

42 Further Description of Important Features: Aluminum awnings; rear addition with garage.



43 History and Significance

44 Description of Environment and Outbuildings

45 Sources of Information

Photographic Information - Roll 8, #15, view to the E
Photographer: P. Strawn, 5/10/ 78

46 Prepared by: P. Strawn

47 Organization: Fulton Survey

48 Date: 5/79

49 Revision Date(s)

1 No. 2 County 4 Present Name(s) 5 Other Name(s)

FULTON, MISSOURI

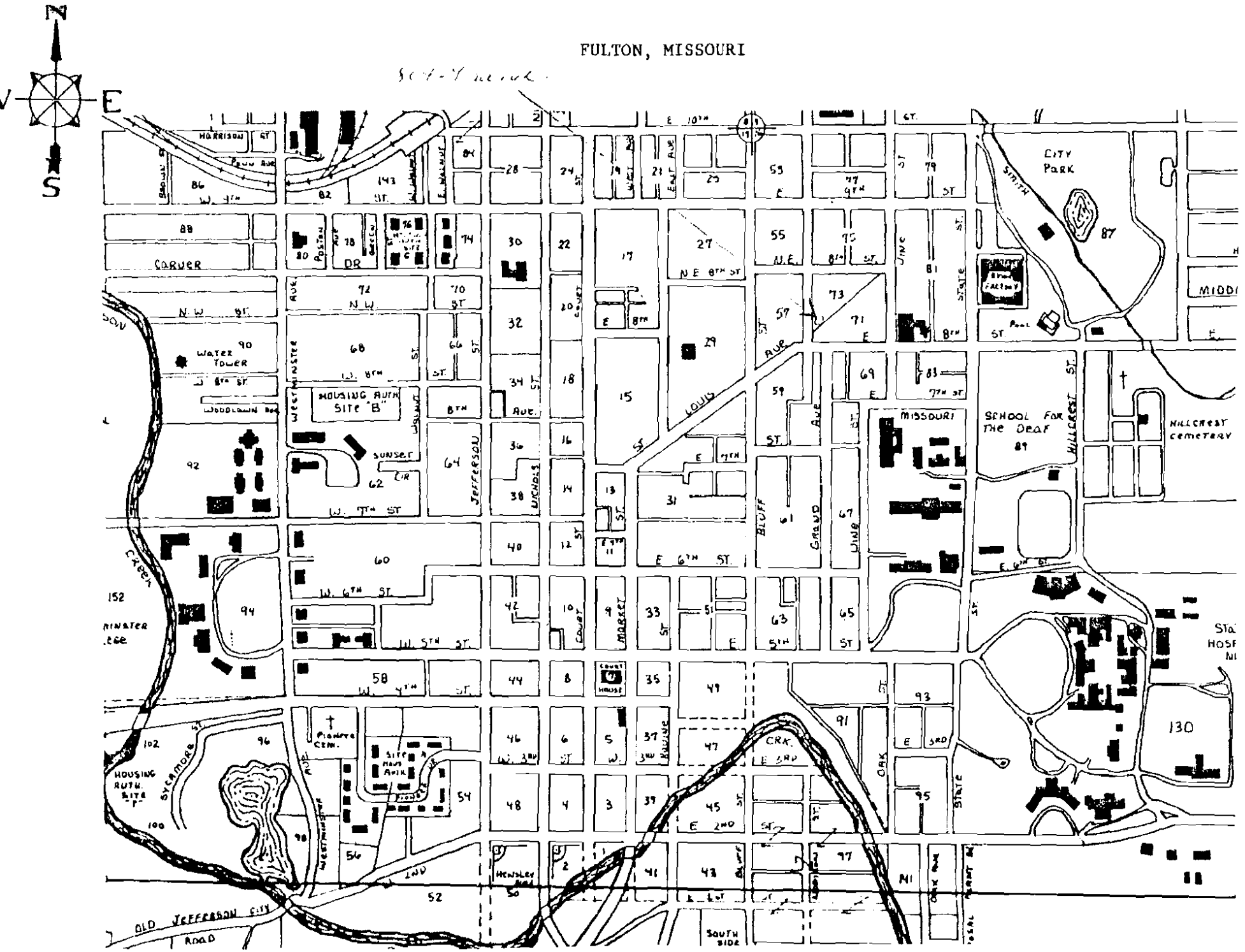

Office of Historic Preservation, P. O. Box 176, Jefferson City, Missouri 65102

HISTORIC INVENTORY

1 No

2 County: Callaway

3 Location of Negatives: Fulton City Hall

4 Present Name(s)

5 Other Name(s)

6 Specific Location: 805 Grand

7 City or Town: Fulton — If Rural, Township & Vicinity

8 Site Plan with North Arrow

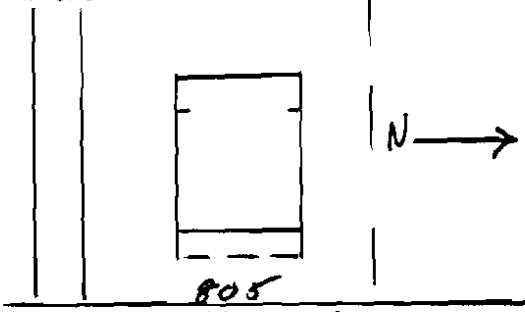

9 Coordinates: UTM
Lat
Long

Site ( ) Structure ( )
Building (X) Object ( )

11 On National Register? Yes ( ) No (X)

12 Is It Eligible? Yes (X) No ( )

13 Part of Estab Hist Dist? Yes ( ) No (X)

14 District Potential? Yes (X) No ( )

15 Name of Established District

16 Thematic Category

17 Date(s) or Period

18 Style or Design

19 Architect or Engineer

20 Contractor or Builder

21 Original Use, if apparent: residence

22 Present Use: residence

23 Ownership: Public ( ) Private (X)

24 Owner's Name & Address, if known

25 Open to Public? Yes ( ) No (X)

26 Local Contact Person or Organization

27 Other Surveys in Which Included

28 No. of Stories: 1½

29 Basement? Yes (X) No ( )

30 Foundation Material: probably concrete

31 Wall Construction: frame

32 Roof Type & Material: gable/asbestos shingle

33 No. of Bays: Front 2 Side 2

34 Wall Treatment: stucco

35 Plan Shape: rectangular

36 Changes (Explain in #42): Addition ( ) Altered (X) Moved ( )

37 Condition: Interior ____ Exterior good

38 Preservation Underway? Yes ( ) No (X)

39 Endangered? By What? Yes ( ) No (X)

40 Visible from Public Road? Yes (X) No ( )

41 Distance from and Frontage on Road

42 Further Description of Important Features: #36. Rear addition #42. Eave brackets; transom light over entry; gabled dormer with eave brackets and three sash-type windows on E - main facade; garage in basement



43 History and Significance: Neighborhood Significance

44 Description of Environment and Outbuildings

45 Sources of Information
Photographic Information - Roll 8, #9, view to the NW
Photographer: P. Strawn, 5/78

46 Prepared by: P. Strawn

47 Organization: Fulton Survey

48 Date

49 Revision Date(s)

4 Present Name(s)

5 Other Name(s)

FULTON, MISSOURI

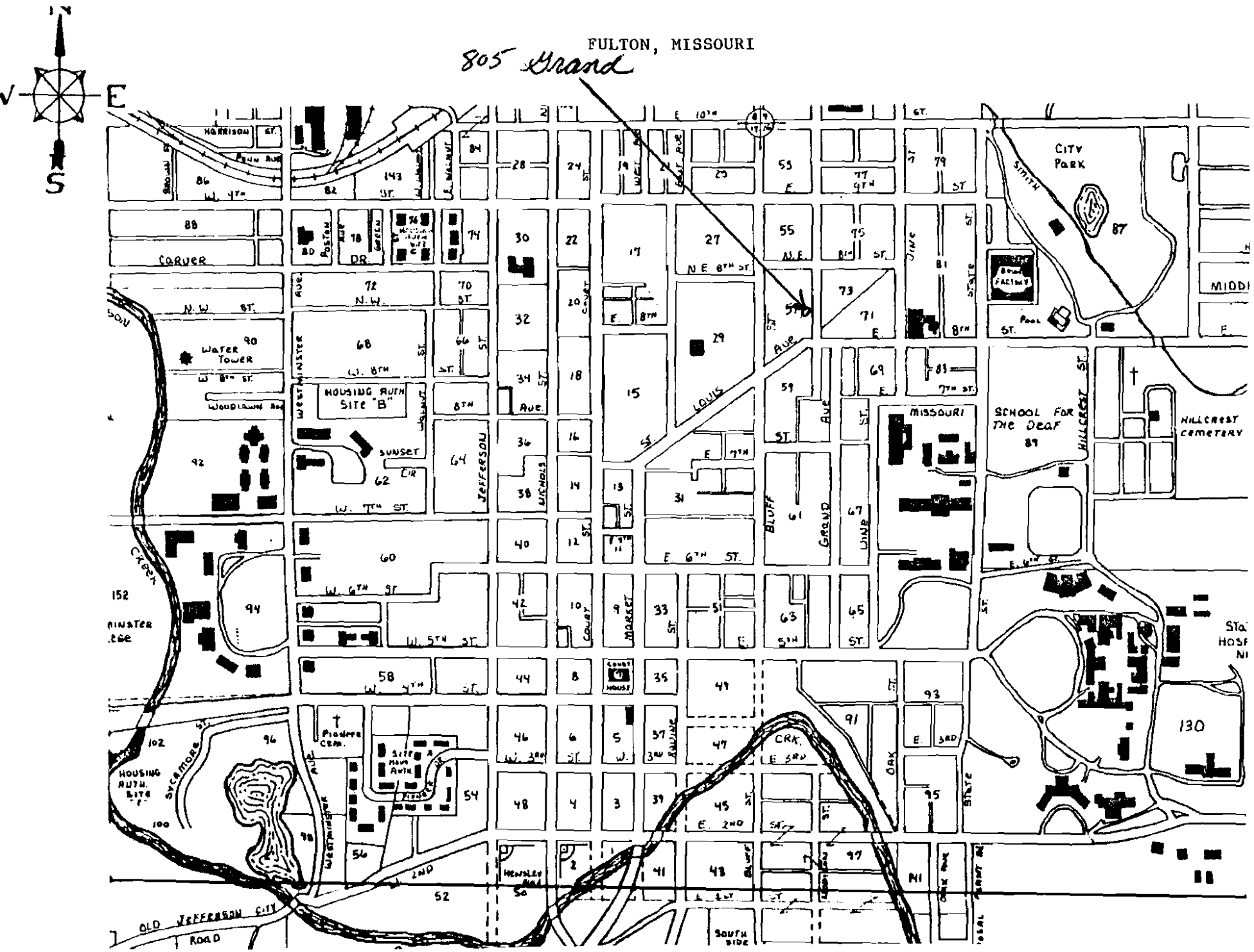

Office of Historic Preservation, P. O. Box 176, Jefferson City, Missouri 65102

HISTORIC INVENTORY

1 No

2 County: Callaway

3 Location of Negatives: Fulton City Hall

4 Present Name(s)

5 Other Name(s)

6 Specific Location: 806 Grand St.

7 City or Town — If Rural, Township & Vicinity

8 Site Plan with North Arrow

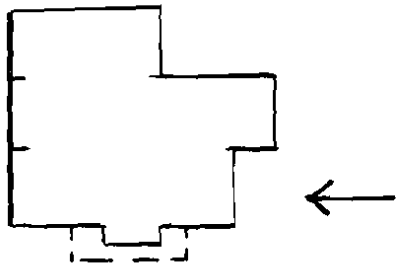

9 Coordinates — UTM
Lat
Long

Site [ ] Structure [ ]
Building [X] Object [ ]

11 On National Register? Yes [ ] No [X]

12 Is It Eligible? Yes [X] No [ ]

13 Part of Estab Hist Dist? Yes [ ] No [X]

14 District Potential? Yes [X] No [ ]

15 Name of Established District

16. Thematic Category

17 Date(s) or Period

18 Style or Design: Vernacular ?

19. Architect or Engineer

20. Contractor or Builder

21. Original Use, if apparent: residence

22 Present Use: residence

23 Ownership — Public [ ] Private [X]

24. Owner's Name & Address, if known

25. Open to Public? Yes [ ] No [X]

26. Local Contact Person or Organization

27. Other Surveys in Which Included

28. No. of Stories: 1 1/2

29. Basement? Yes [ ] No X

30. Foundation Material: concrete

31. Wall Construction: frame

32. Roof Type & Material: gabled;asbestos shingles

33. No. of Bays — Front 3 Side 1 + 1

34. Wall Treatment: asbestos cement shingles

35. Plan Shape: irregular

36. Changes (Explain in #42) — Addition X Altered X Moved [ ]

37. Condition — Interior ____ Exterior good

38. Preservation Underway? Yes [ ] No X

39. Endangered? By What? Yes [ ] No X

40. Visible from Public Road? Yes X No [ ]

41. Distance from and Frontage on Road

42. Further Description of Important Features
#36. Shed addition on SE corner of house; aluminum storm windows.
#42. Gabled dormers on W, primary facade.



43 History and Significance

44 Description of Environment and Outbuildings
Metal shed at NE corner of house.

45 Sources of Information
Photographic Information - Roll 8, #14, view to the SE
Photographer: P. Strawn, 5/10/78

46. Prepared by: P. Strawn

47 Organization: Fulton Survey

48. Date: 5/78

49 Revision Date(s)

4 Present Name(s)

5 Other Name(s)

FULTON, MISSOURI

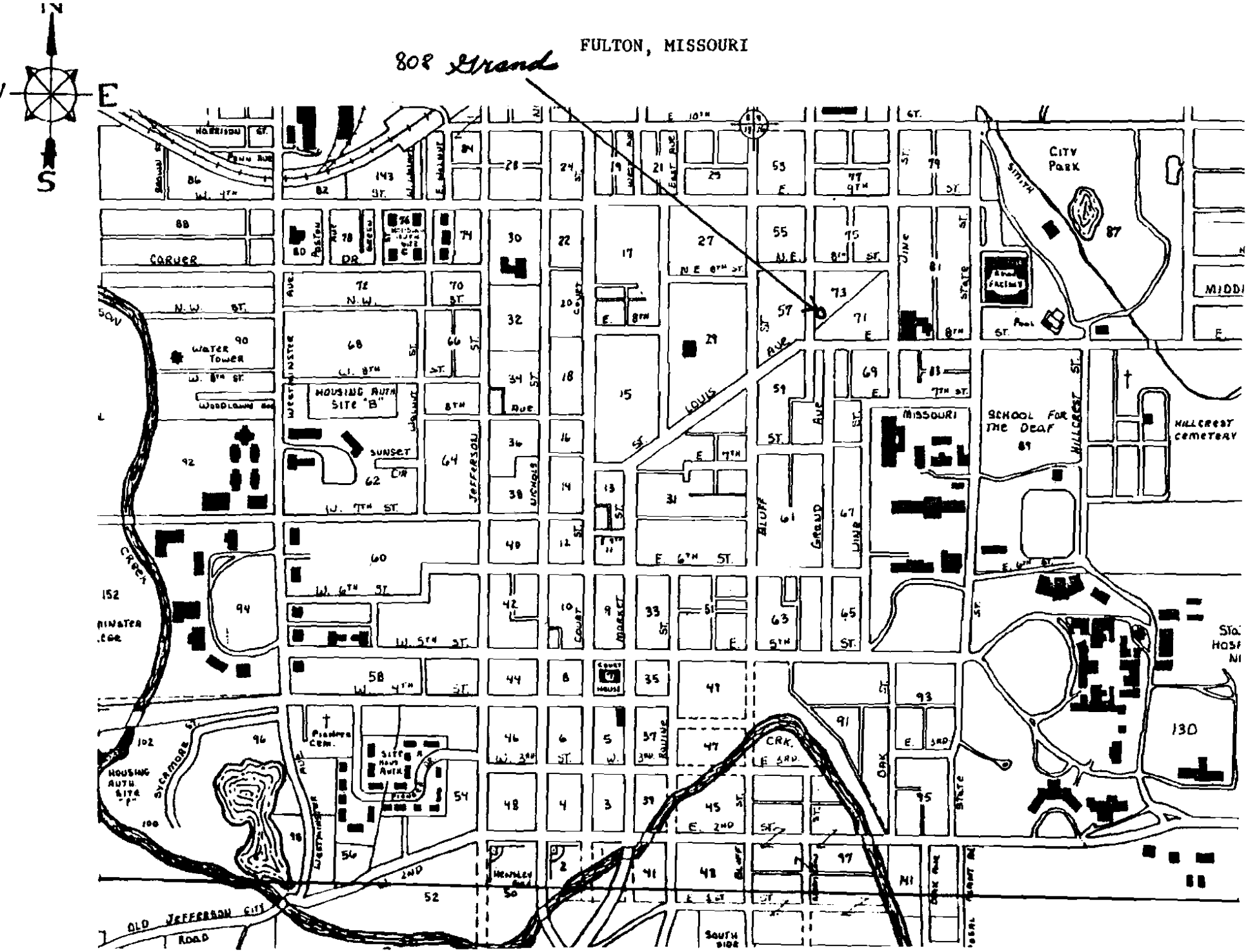

Office of Historic Preservation, P. O. Box 176, Jefferson City, Missouri 65102

HISTORIC INVENTORY

1 No

2 County: Callaway

3 Location of Negatives: Fulton City Hall

4 Present Name(s): C.M. Binggeli residence

5 Other Name(s):

6 Specific Location: 807 Grand St. Lot 4, Blk. 57, New City Plat

7 City or Town: Fulton — If Rural, Township & Vicinity:

8 Site Plan with North Arrow

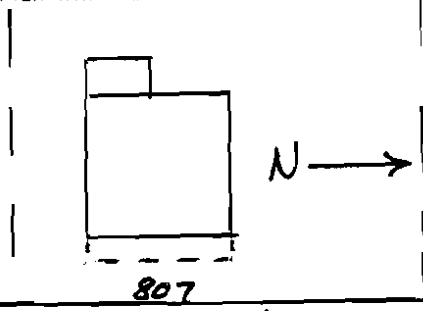

9 Coordinates: UTM
Lat
Long

10 Site [ ] Structure [ ]
Building [X] Object [ ]

11 On National Register? Yes [ ] No [X]

12 Is It Eligible? Yes [X] No [ ]

13 Part of Estab Hist Dist? Yes [ ] No [X]

14 District Potent'l? Yes [X] No [ ]

15 Name of Established District

16 Thematic Category

17 Date(s) or Period

18 Style or Design: bungalow

19 Architect or Engineer

20 Contractor or Builder

21 Original Use, if apparent: residence

22 Present Use: residence

23 Ownership: Public [ ] Private [X]

24 Owner's Name & Address, if known: Christy M. Binggeli, 807 Grand Street

25 Open to Public? Yes [ ] No [X]

26 Local Contact Person or Organization

27 Other Surveys in Which Included

28 No of Stories: 1½

29 Basement? Yes [X] No [ ]

30 Foundation Material: concrete

31 Wall Construction: frame

32 Roof Type & Material: gable/asbestos shingle

33 No. of Bays: Front 2 Side 3

34 Wall Treatment: clapboard

35 Plan Shape: rectangular

36 Changes (Explain in #42): Addition [X] Altered [X] Moved [ ]

37 Condition: Interior ____ Exterior: very good

38 Preservation Underway? Yes [ ] No [X]

39 Endangered? By What? Yes [ ] No [X]

40 Visible from Public Road? Yes [X] No [ ]

41 Distance from and Frontage on Road

42 Further Description of Important Features: #36. Wrought iron porch step railing and aluminum storm windows and doors; enclosed rear porch
#42. Shed dormer with open rafters, four sash-type windows on E facade; eave brackets; decorative asbestos shingles on upper story of gable ends



43 History and Significance: This is a very well-preserved bungalow which has Neighborhood Significance.

44 Description of Environment and Outbuildings

45 Sources of Information

Photographic Information - Roll 8, #10, view to the NW
Photographer: P. Strawn, 5/10/ 78

46 Prepared by: P. Strawn

47 Organization: Fulton Survey

48 Date

49 Revision Date(s)

1 No
2 County
4 Present Name(s)
5 Other Name(s)

FULTON, MISSOURI

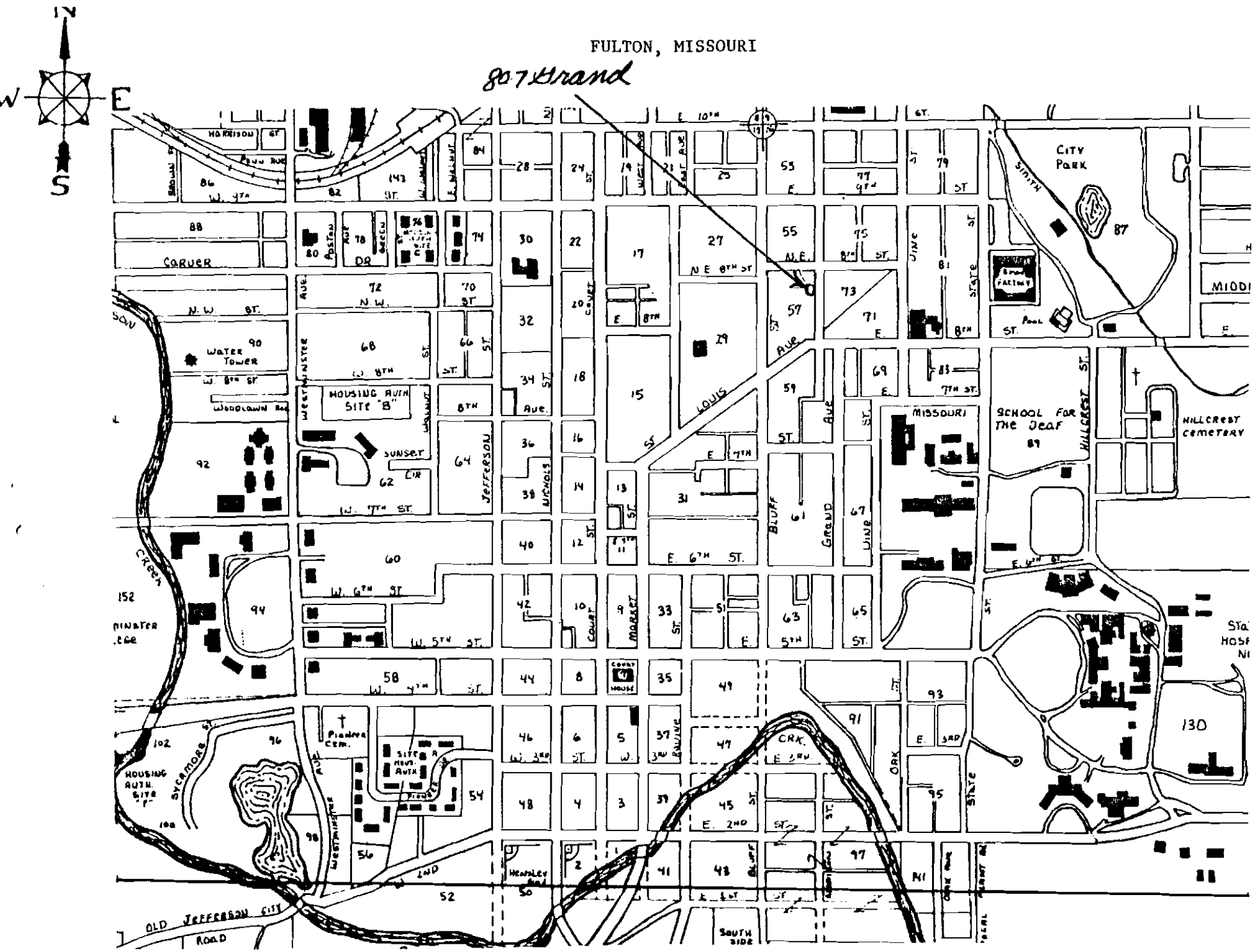

Office of Historic Preservation, P. O. Box 176, Jefferson City, Missouri 65102

HISTORIC INVENTORY

1 No.

County: Callaway

3 Location of Negatives: Fulton City Hall

4 Present Name(s)

5 Other Name(s)

6 Specific Location: 808 Grand St.

7 City or Town / if Rural, Township & Vicinity: Fulton

8 Site Plan with North Arrow



9 Coordinates: Lat / Long / UTM

Site ( ) Building (X) Structure ( ) Object ( )

11 On National Register? Yes ( ) No (X)

12 Is It Eligible? Yes ( ) No (X)

13 Part of Estab Hist Dist ? Yes ( ) No (X)

14 District Potent'l? Yes ( ) No (X)

15 Name of Established District

16 Thematic Category

17 Date(s) or Period

18 Style or Design: bungalow-duplex

19 Architect or Engineer

20 Contractor or Builder

21 Original Use, if apparent: residence

22 Present Use: residence

23 Ownership: Public ( ) Private (X)

24 Owner's Name & Address, if known

25 Open to Public? Yes ( ) No (X)

26 Local Contact Person or Organization

27 Other Surveys in Which Included

28 No. of Stories: 1

29. Basement? Yes ( ) No X

30. Foundation Material: probably concrete

31. Wall Construction: frame

32. Roof Type & Material: hipped/asbestos shing.

33. No. of Bays: Front 3 Side 3

34. Wall Treatment: clapboard

35. Plan Shape: T

36. Changes (Explain in #42): Addition ( ) Altered ( ) Moved ( )

37 Condition: Interior ____ Exterior fair

38. Preservation Underway? Yes ( ) No X

39 Endangered? By What? Yes ( ) No X

40 Visible from Public Road? Yes X No ( )

41. Distance from and Frontage on Road

42 Further Description of Important Features: Three chimneys; exposed rafters



43 History and Significance

44 Description of Environment and Outbuildings

5 Sources of Information

Photographic Information - Roll 8, #13, view to the SE
Photographer: P. Strawn, 5/10/78

46. Prepared by: P. Strawn

47 Organization: Fulton Survey

48. Date: 5/79

49 Revision Date(s)

1 No

2 County

4 Present Name(s)

5 Other Name(s)

FULTON, MISSOURI

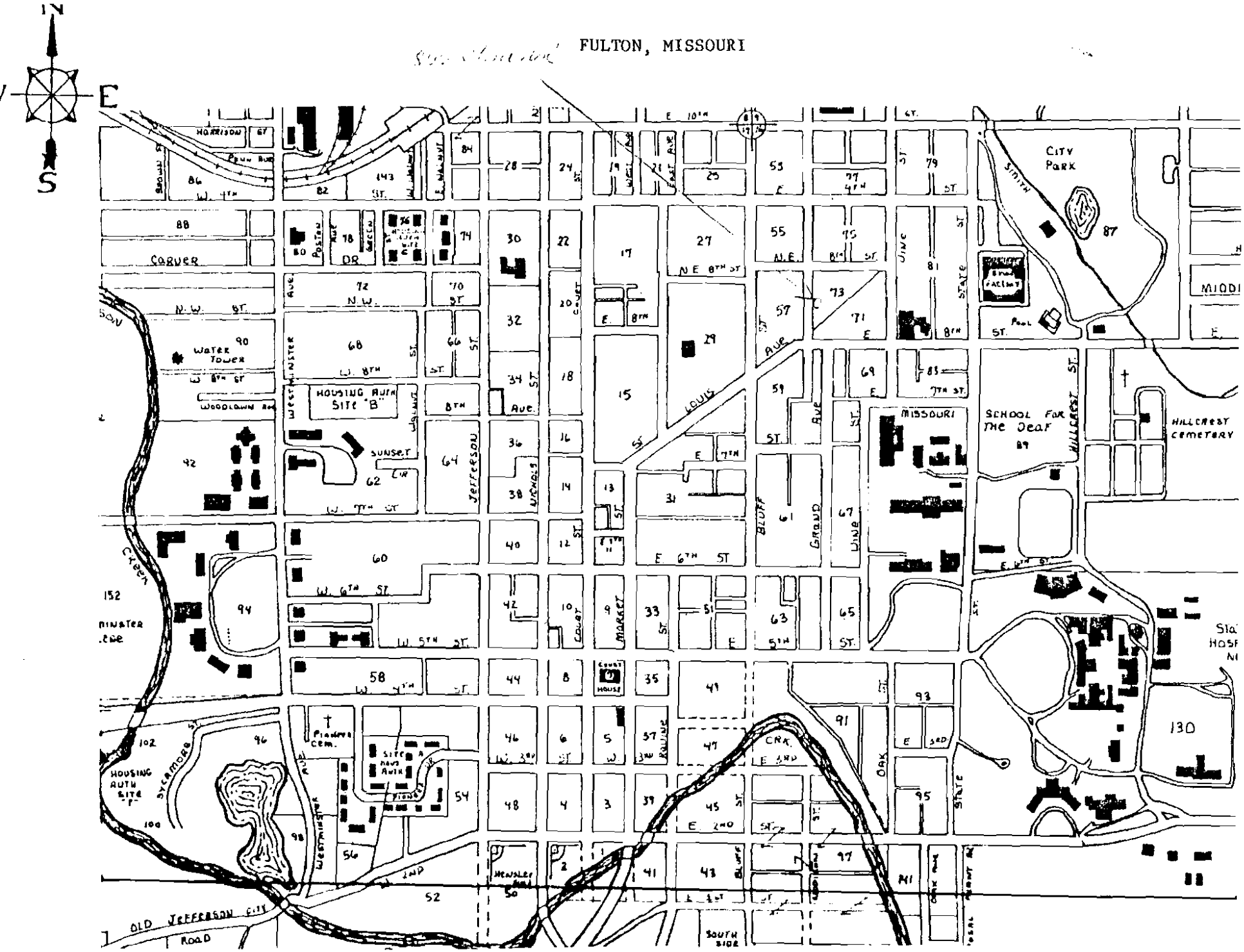

Office of Historic Preservation, P. O. Box 176, Jefferson City, Missouri 65102

HISTORIC INVENTORY

1 No

2 County: Callaway

3 Location of Negatives: Fulton City Hall

4 Present Name(s)

5 Other Name(s)

6 Specific Location: 809 Grand

7 City or Town / If Rural, Township & Vicinity: Fulton

8 Site Plan with North Arrow

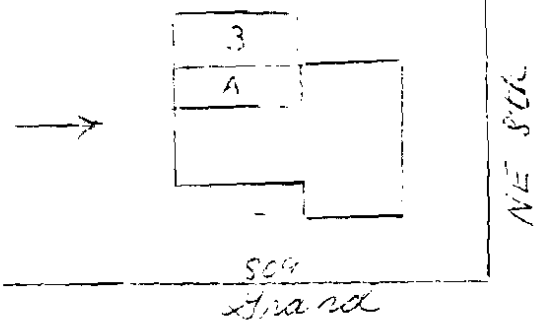

9 Coordinates: UTM
Lat
Long

10 Site ( ) Structure ( ) Building (X) Object ( )

11 On National Register? Yes ( ) No (X)

12 Is It Eligible? Yes (X) No ( )

13 Part of Estab Hist Dist? Yes ( ) No (X)

14 District Potential? Yes (X) No ( )

15 Name of Established District

16 Thematic Category

17 Date(s) or Period

18 Style or Design: Cottage

19 Architect or Engineer

20 Contractor or Builder

21 Original Use, if apparent: Residence

22 Present Use: Residence

23 Ownership: Public ( ) Private (X)

24 Owner's Name & Address, if known

25 Open to Public? Yes ( ) No (X)

26 Local Contact Person or Organization

27 Other Surveys in Which Included

28 No of Stories: 1

29 Basement? Yes ( ) No (X)

30 Foundation Material: not visible

31 Wall Construction: frame

32 Roof Type & Material: gable; asbestos shingles

33 No. of Bays: Front 3 Side 2

34 Wall Treatment: vinyl siding

35 Plan Shape: irreg.

36 Changes (Explain in #42): Addition (X) Altered (X) Moved ( )

37 Condition: Interior ____ Exterior fair

38 Preservation Underway? Yes ( ) No (X)

39 Endangered? By What? Yes ( ) No (X)

40 Visible from Public Road? Yes (X) No ( )

41 Distance from and Frontage on Road

42 Further Description of Important Features

#36. two rear additions - one with flat roof (A); and the other with a shed roof (B); siding altered; aluminum storm windows and doors; aluminum awnings; #42. two front doors; box cornice with returns on gable ends



43 History and Significance

This house would need to undergo restoration before being considered architecturally significant enough for National Register inclusion.

44 Description of Environment and Outbuildings

Yard is overgrown with weeds; corner lot.

45 Sources of Information

Photographic Information - Roll 8, #11, view to the NW
Photographer: P. Strawn, 5/10/79

46 Prepared by: P. Strawn

47 Organization: Fulton Survey

48 Date: 6/79

49 Revision Date(s)

1 No

2 County

4 Present Name(s)

5 Other Name(s)

FULTON, MISSOURI

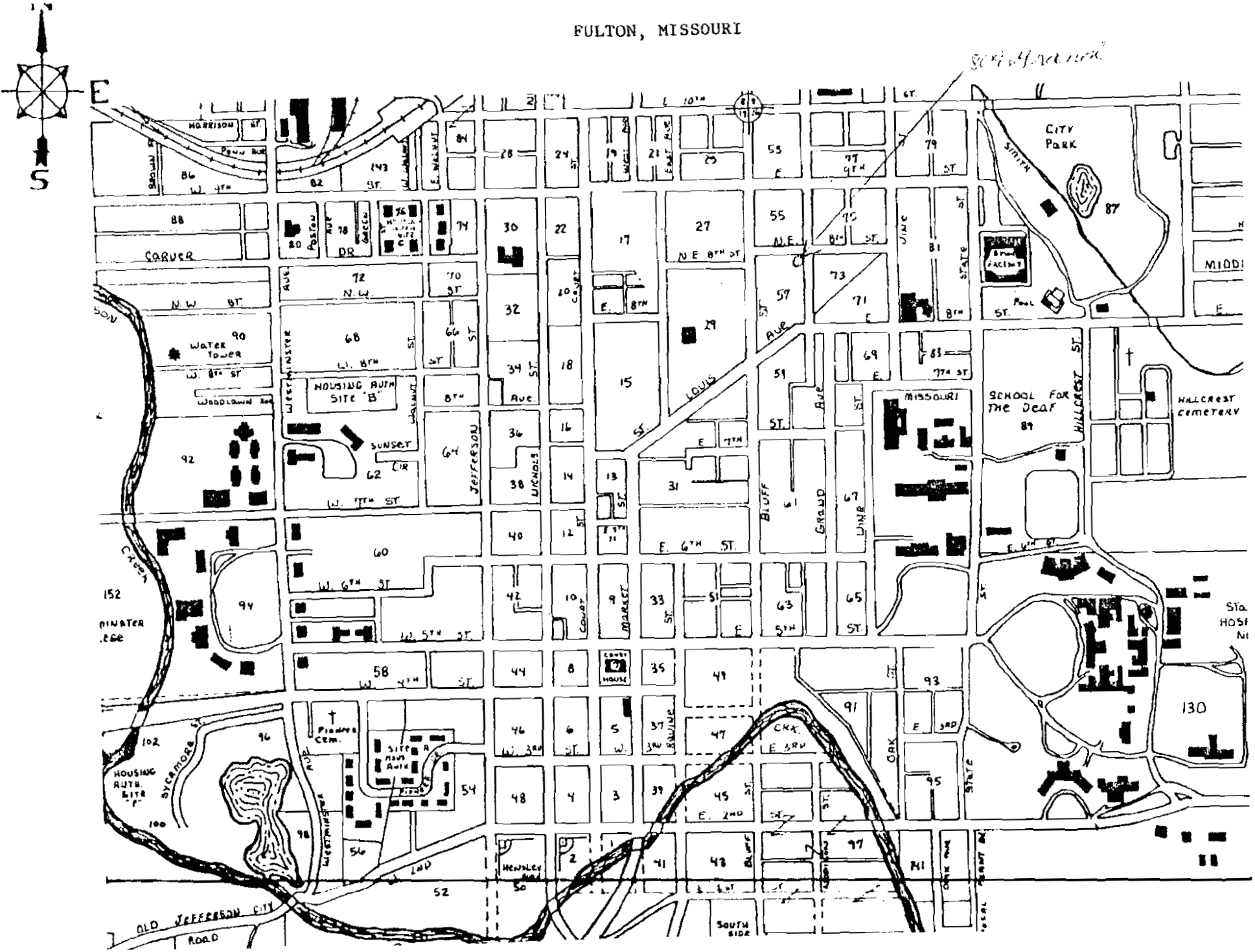

Office of Historic Preservation, P. O. Box 176, Jefferson City, Missouri 65102

HISTORIC INVENTORY

1 No

2 County: Callaway

3 Location of Negatives: Fulton City Hall

4 Present Name(s): Mr. & Mrs. Harold D. Coffelt

5 Other Name(s):

6 Specific Location: 810 Grand St.
W Part of Lot 1, Blk. 73
New City Plat

7 City or Town: Fulton — If Rural, Township & Vicinity

8 Site Plan with North Arrow

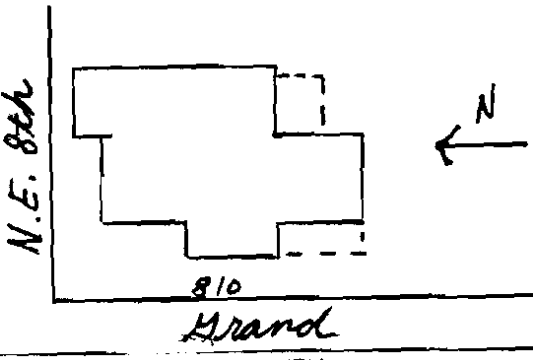

9 Coordinates: UTM
Lat
Long

Site ( ) Structure ( )
Building (X) Object ( )

11 On National Register? Yes ( ) No (X)
12 Is It Eligible? Yes (X) No ( )
13 Part of Estab Hist Dist ? Yes ( ) No (X)
14 District Potential? Yes (X) No ( )

15 Name of Established District

16 Thematic Category

17 Date(s) or Period

18 Style or Design: Cottage

19 Architect or Engineer

20 Contractor or Builder

21 Original Use, if apparent: residence

22 Present Use: residence

23 Ownership: Public ( ) Private (X)

24 Owner's Name & Address, if known

25 Open to Public? Yes ( ) No (X)

26 Local Contact Person or Organization

27 Other Surveys in Which Included

28 No of Stories: 1

29 Basement? Yes ( ) No (X)

30 Foundation Material: concrete block

31 Wall Construction: frame

32 Roof Type & Material: cross gab./asb.shingle

33 No of Bays: Front 3 Side 1

34 Wall Treatment: vinyl siding

35 Plan Shape: irregular

36 Changes (Explain in #42): Addition X Altered X Moved ( )

37 Condition: Interior ____ Exterior: very good

38 Preservation Underway? Yes ( ) No (X)

39 Endangered? By What? Yes ( ) No (X)

40 Visible from Public Road? Yes (X) No ( )

41 Distance from and Frontage on Road

42 Further Description of Important Features: #36. Siding altered; rear addition with shed roof on NE corner of house; porch altered; new shutters; Chicago-style picture window on N-primary facade; foundation is probably new #42. Box cornice with returns on gable ends



43 History and Significance

44 Description of Environment and Outbuildings

45 Sources of Information

Photographic Information - Roll 8, #12, view to the E
Photographer: P. Strawn, 5/10/78

46 Prepared by: P. Strawn

47 Organization: Fulton Survey

48 Date: 5/79

49 Revision Date(s)

4 Present Name(s)

5 Other Name(s)

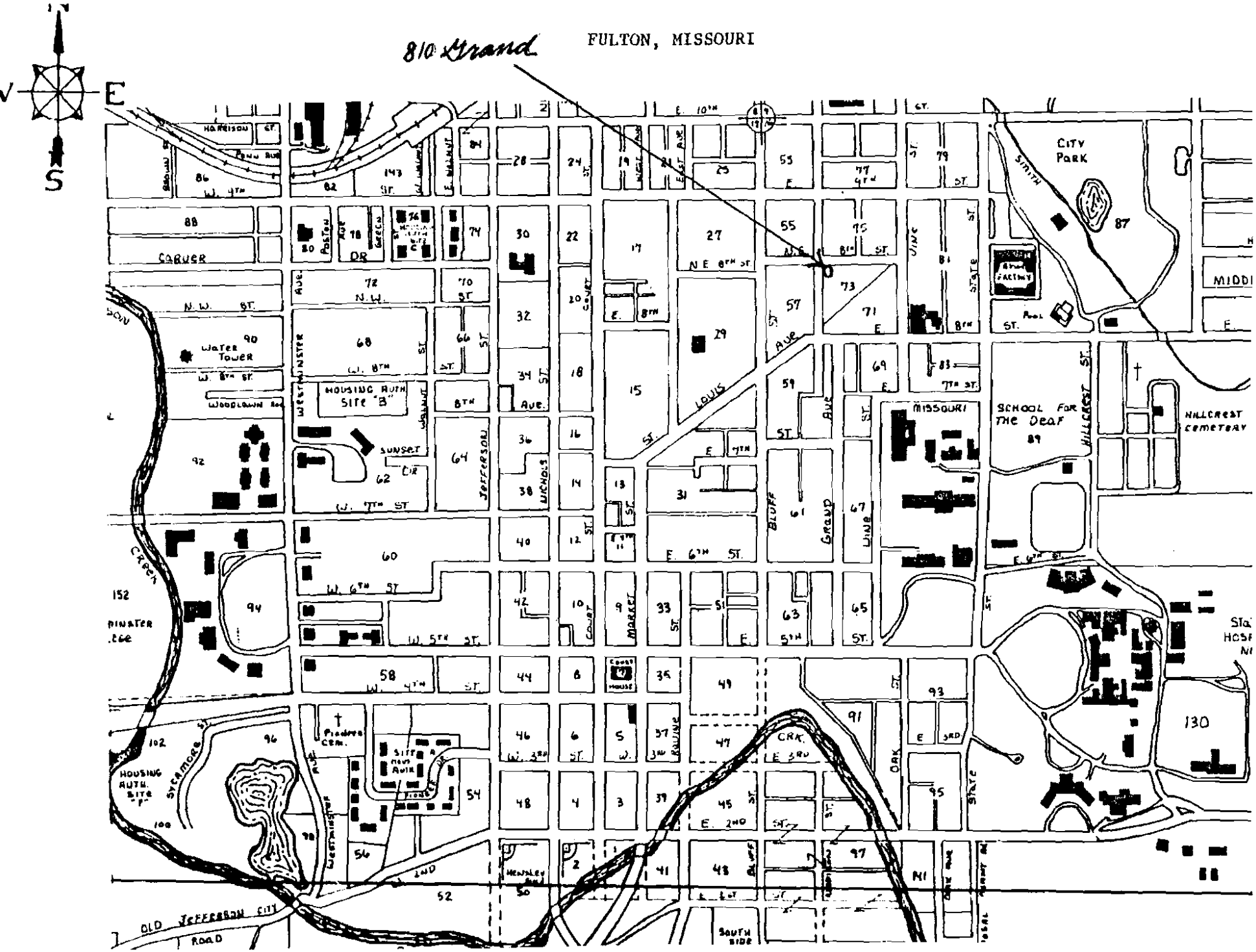
810 Grand
FULTON, MISSOURI
N
W
E
S
CARUER
N.W. 8TH ST.
Water Tower
W. 8TH ST.
WOODLAWN Ave.
HOUSING AUTH. SITE "B"
SUNSET DR
W. 7TH ST
W. 6TH ST
W. 5TH ST
W. 4TH ST
W. 3RD
E. 10TH
NE 8TH ST
E. 8TH
E. 7TH ST
E. 6TH ST
E. 5TH ST
E. 4TH
E. 3RD
E. 2ND
LOUIS ST
BLUFF
GRAND AVE
MISSOURI
SCHOOL FOR THE DEAF
HILLCREST CEMETERY
CITY PARK
STATE
OAK
MARKET
JEFFERSON
WESTMINSTER
SYCAMORE
HOUSING AUTH. SITE "F"
Pioneer Cem.
CRK.
OLD JEFFERSON CITY ROAD
SOUTH SIDE

Office of Historic Preservation, P. O. Box 176, Jefferson City, Missouri 65102

HISTORIC INVENTORY

1 No.

2 County
Callaway

3 Location of Negatives
Fulton City Hall

4 Present Name(s)

5 Other Name(s)

6 Specific Location
823 Grand Street

7 City or Town — If Rural, Township & Vicinity
Fulton

8 Site Plan with North Arrow

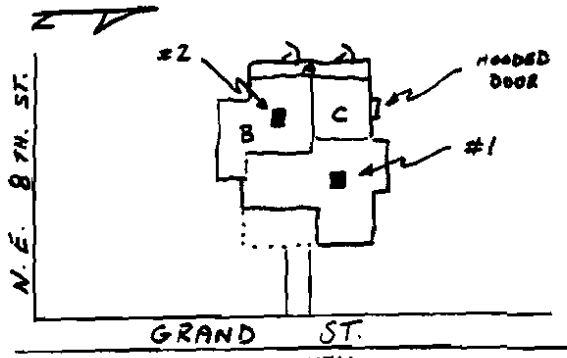

9 Coordinates — UTM
Lat
Long

Site ☐ Structure ☐
Building ☒ Object ☐

10 On National Register? Yes ☐ No ☒
12 Is It Eligible? Yes ☒ No ☐
13 Part of Estab Hist Dist? Yes ☐ No ☒
14 District Potential? Yes ☐ No ☒

15 Name of Established District

16. Thematic Category

17 Date(s) or Period
c. 1890-1910

18 Style or Design

19. Architect or Engineer

20. Contractor or Builder

21. Original Use, if apparent
residence

22 Present Use
residence - rental

23 Ownership — Public ☐ Private ☒

24. Owner's Name & Address, if known
Don Pickering
Pickering Heating&Cooling
513 Nichols, Fulton

25. Open to Public? Yes ☐ No ☒

26. Local Contact Person or Organization

27. Other Surveys in Which Included

28. No. of Stories see #42 below

29. Basement? Yes ☐ No ☒

30. Foundation Material
see #42 below

31. Wall Construction
frame

32. Roof Type & Material
see #42 below

33. No. of Bays
Front 3 Side n/a

34. Wall Treatment
asbestos concrete

35. Plan Shape irreg.

36. Changes (Explain in #42) Addition ☒ Altered ☐ Moved ☐

37. Condition
Interior
Exterior fair

38. Preservation Underway? Yes ☐ No ☒

39. Endangered? Yes ☒ No ☐
By What?
Neglect

40. Visible from Public Road? Yes ☒ No ☐

41. Distance from and Frontage on Road

42. Further Description of Important Features

28. Main part and section C-1 1/2 stories, Sections A and B are 1 story.

30. Main and sec. C not visible, Sections A and B are concrete.

32. Main section; T-shaped gable, plain boxed cornice, no returns, A-shed roof with exposed rafters, B-shed, C-gable. All asphalt shingle. (See separate sheet)



43 History and Significance

44 Description of Environment and Outbuildings

39. A declining rental property.

45 Sources of Information

Photographic information, Roll 40, #11, view to NW. Photographer; Tina Van Dyke, 9/78.

46. Prepared by
T. Van Dyke, DS

47. Organization
Fulton Survey

48. Date
9/78

49 Revision Date(s)

1 No.
2 County
4 Present Name(s)
5 Other Name(s)

FULTON, MISSOURI

823 GRAND

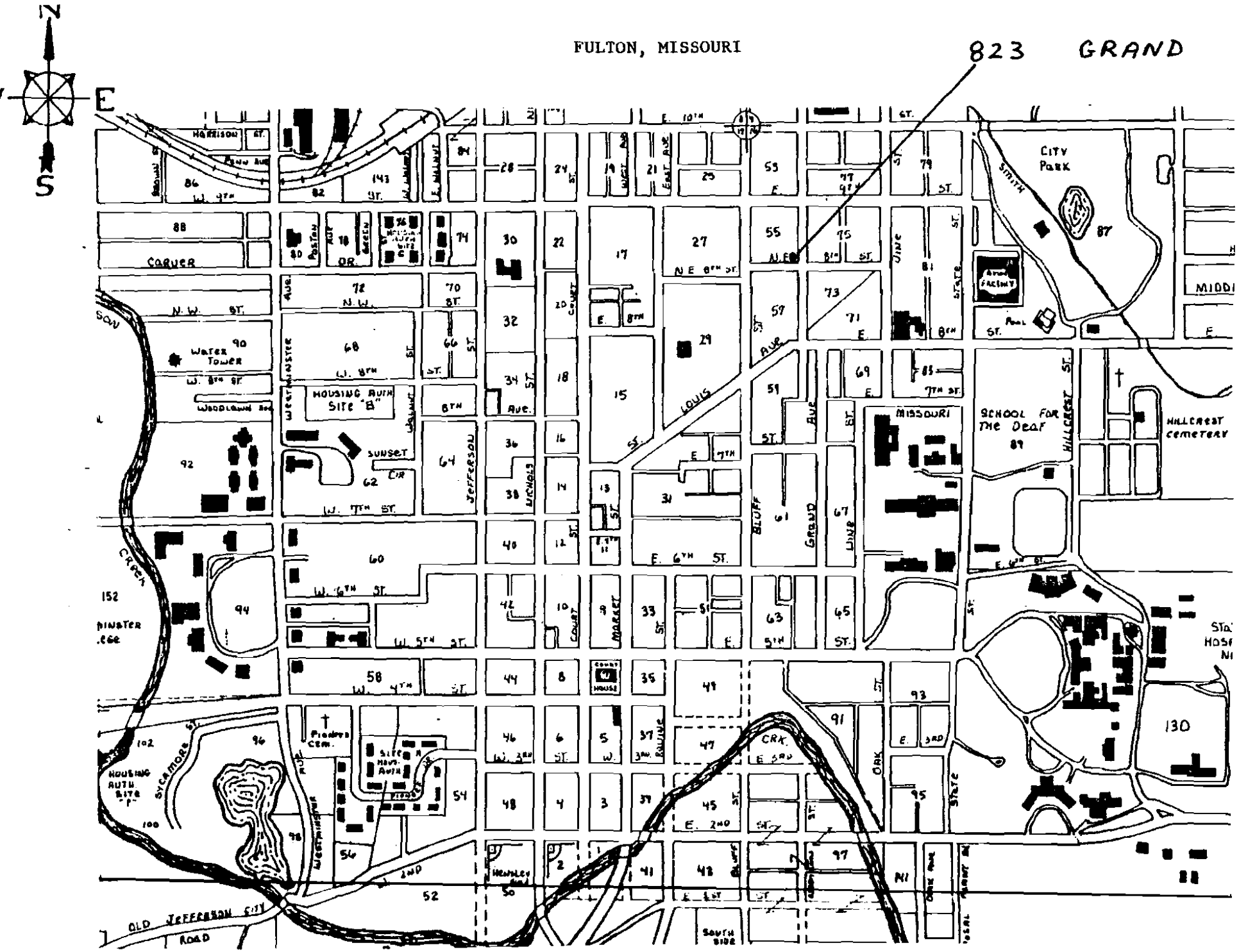

823 Grand, cont.

34. undulant pattern siding.

36. All battered sections appear to be additions. No one to verify this. Chimney on section B is more recent than one on main west section. Both constructed with projecting bricks on the 4th, 5th, and 6th courses below the top, which results in a decorative effect. Stretcher bond.

Office of Historic Preservation, P. O. Box 176, Jefferson City, Missouri 65102

HISTORIC INVENTORY

1 No

2 County
Callaway

3 Location of Negatives
Fulton City Hall

4 Present Name(s)
Viola Wilson residence

5 Other Name(s)

6 Specific Location
824 Grand Street

7 City or Town — If Rural, Township & Vicinity
Fulton

8 Site Plan with North Arrow

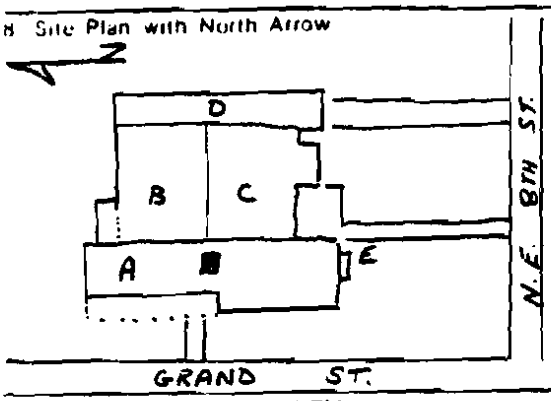

9 Coordinates — UTM
Lat
Long

10 Site ☐ Structure ☐
Building ☒ Object ☐

11 On National Register? Yes ☐ No ☒

12. Is It Eligible? Yes ☒ No ☐

13 Part of Estab Hist Dist? Yes ☐ No ☒

14. District Potential? Yes ☒ No ☐

15 Name of Established District

16. Thematic Category

17 Date(s) or Period
c. 1890-1900

18 Style or Design

19. Architect or Engineer

20. Contractor or Builder

21. Original Use, if apparent
residence

22. Present Use
residence

23 Ownership — Public ☐ Private ☒

24. Owner's Name & Address, if known
Viola Wilson

25. Open to Public? Yes ☐ No ☒

26. Local Contact Person or Organization

27. Other Surveys in Which Included

28. No. of Stories 1

29. Basement? Yes ☒ No ☐
partial

30. Foundation Material Sec. A
rock-faced ashlar..

31. Wall Construction
frame

32. Roof Type & Material
see #42 below

33. No. of Bays
Front 3 Side n/a

34. Wall Treatment
vinyl siding

35. Plan Shape irreg.

36. Changes (Explain in #42) Addition ☒ Altered ☒ Moved ☐

37. Condition
Interior
Exterior good

38. Preservation Underway? Yes ☐ No ☒

39. Endangered? By What? Yes ☐ No ☒

40. Visible from Public Road? Yes ☒ No ☐

41. Distance from and Frontage on Road

42 Further Description of Important Features

30. Sec. A-rock-faced ashlar, B&C-not visible, D-concrete garage floor, NW porch-rock corners, concrete between.
32. Sec. A; high gable, boxed cornice with returns, B-gable, C-shed, D-shed. All asbestos shingle.
36. Other than section A appear to be additions. "E"-opening for coal shute. Second entrance, N.E. 8th.



43 History and Significance
24. Mrs. Wilson bought from Georgie Adams in 1977; latter bought from the Shiverdeckers. Mrs. Wilson knows no history but house seems to justify further research efforts.

44 Description of Environment and Outbuildings
Pleasant and well-kept, compared to the rest of the block of Grand from N.E. 8th to E. 9th, which is degenerating into rental units and unkept appearances.

45 Sources of Information
Mrs. Wilson, 9/78.
Photographic information: Roll 42, #13, view to SE.
Photographer; Tina Van Dyke, 9/78.

46. Prepared by
T. Van Dyke, P.S.

47. Organization
Fulton Survey

48. Date
9/78

49. Revision Date(s)

1 No
2 County
4 Present Name(s)
5 Other Name(s)

FULTON, MISSOURI

824 GRAND

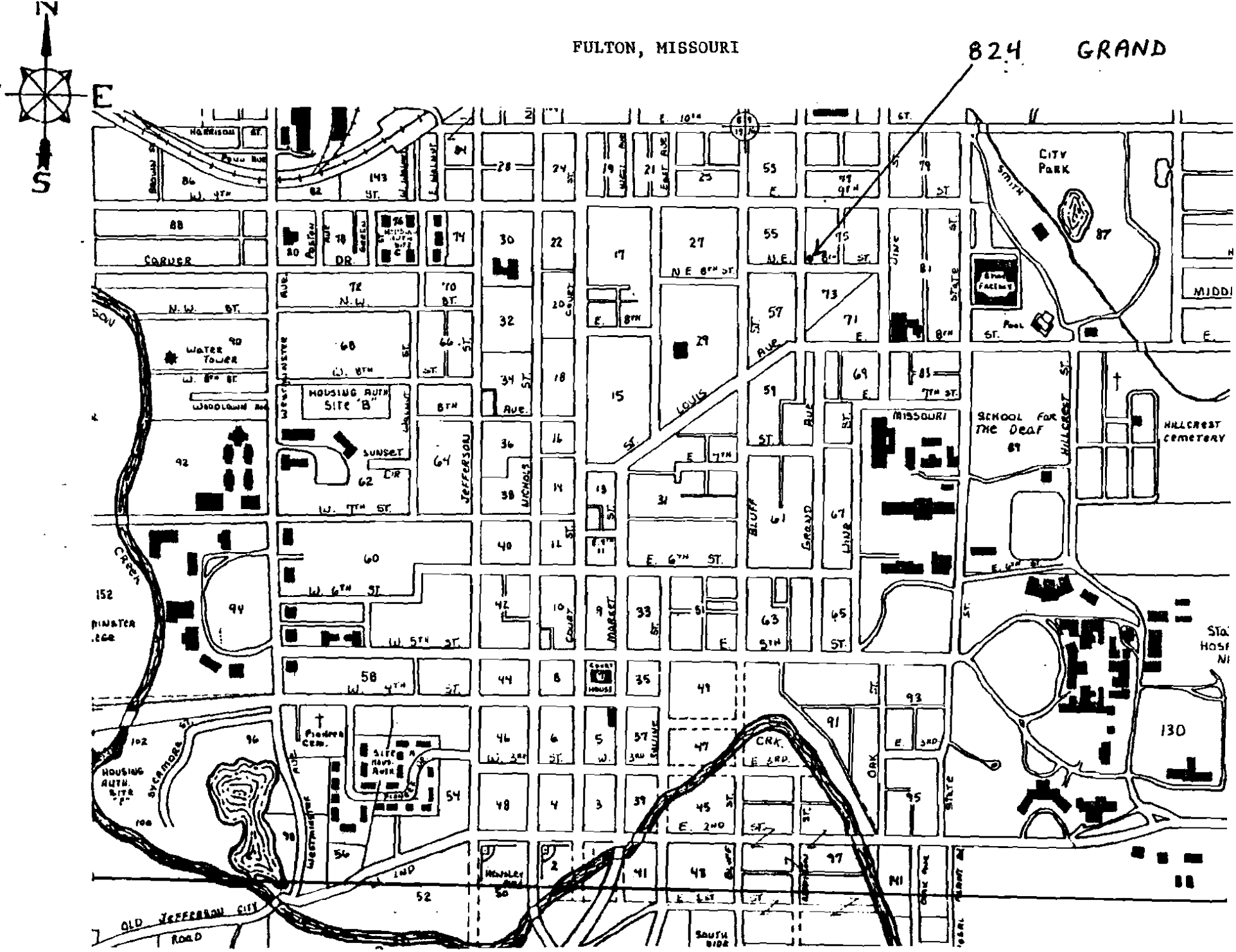

Office of Historic Preservation, P. O. Box 176, Jefferson City, Missouri 65102

HISTORIC INVENTORY

1 No

4 Present Name(s)
Mrs. Merle Thompson residence

2 County
Callaway

5 Other Name(s)

3 Location of Negatives
Fulton City Hall

6 Specific Location
825 Grand Street

7 City or Town — If Rural, Township & Vicinity
Fulton

8 Site Plan with North Arrow

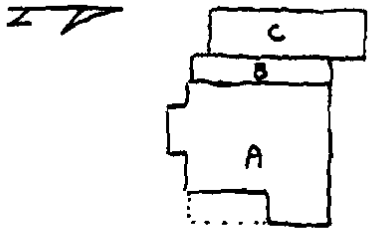

GRAND ST.

9 Coordinates — UTM
Lat
Long

Site ☐ Structure ☐
Building ☒ Object ☐

10 On National Register? Yes ☐ No ☒
12. Is It Eligible? Yes ☐ No ☒

13 Part of Estab Hist Dist? Yes ☐ No ☒
14. District Potent'l? Yes ☐ No ☒

15 Name of Established District

16. Thematic Category

17 Date(s) or Period
c. 1925-30

18. Style or Design
Bungalow

19. Architect or Engineer

20. Contractor or Builder

21. Original Use, if apparent
residence

22 Present Use
residence

23 Ownership — Public ☐ Private ☒

24. Owner's Name & Address, if known
Mrs. Merle Thompson

25. Open to Public? Yes ☐ No ☒

26. Local Contact Person or Organization

27. Other Surveys in Which Included

28. No. of Stories — see #42 below

29. Basement? Yes ☒ No ☐

30. Foundation Material
see #42 below

31. Wall Construction
frame

32. Roof Type & Material
asbestos shingle..

33. No. of Bays
Front 3 Side n/a

34. Wall Treatment
Siding asbestos concrete undulant pattern

35. Plan Shape irreg.

36. Changes (Explain in #42) — Addition ☒ Altered ☐ Moved ☐

37. Condition
Interior
Exterior good

38. Preservation Underway? Yes ☐ No ☒

39. Endangered? By What? Yes ☐ No ☒

40. Visible from Public Road? Yes ☒ No ☐

41. Distance from and Frontage on Road

42. Further Description of Important Features
28. Section A-1 1/2 stories, Sec. B & C.- 1 story.
29. Thompsons added 15-20 years ago.
30. Rough textured concrete; sand visible.
32. A-med. gable, B-low gable, C-shed.
36. Thompson's added B and C since their occupancy.



43 History and Significance
24. Present owner bought in 1931, but does not know how old house was at the time. She was helpful in answering questions about the rest of the neighborhood, due to long residency.

44 Description of Environment and Outbuildings

45 Sources of Information
Mrs. Thompson, 9/78.
Photographic information-Roll 40, #12, view to NW.
Photographer; Tina Van Dyke, 9/78.

46. Prepared by
T. Van Dyke, TVD

47. Organization
Fulton Survey

48. Date 9/78 — 49 Revision Date(s)

2 County

4 Present Name(s)

5 Other Name(s)

FULTON, MISSOURI

825 GRAND

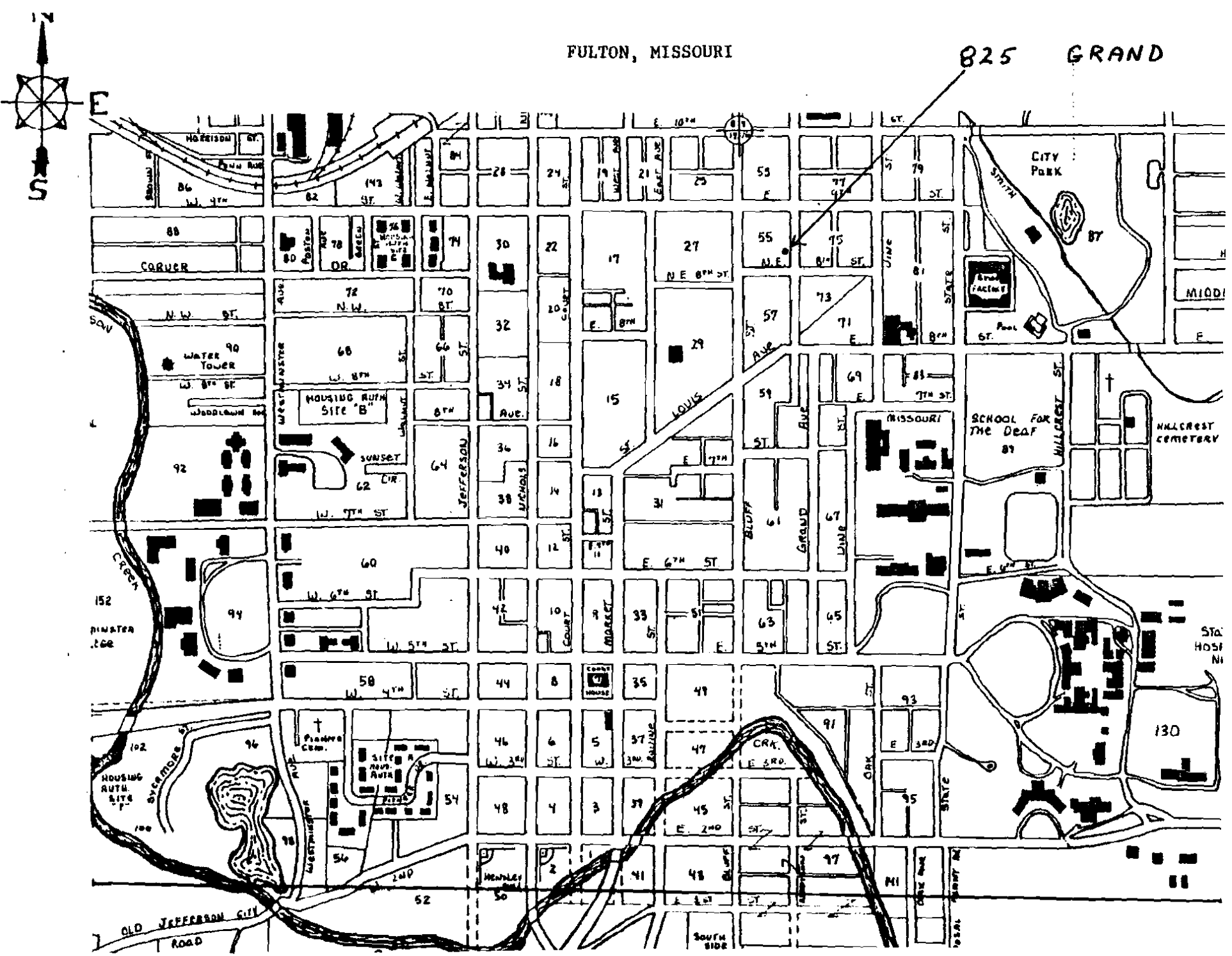

Office of Historic Preservation, P. O. Box 176, Jefferson City, Missouri 65102

HISTORIC INVENTORY

1 No

2 County
Callaway

3 Location of Negatives
Fulton City Hall

4 Present Name(s)
John Cluster residence

5 Other Name(s)

6 Specific Location
830 Grand Street

7 City or Town — If Rural, Township & Vicinity
Fulton

8 Site Plan with North Arrow

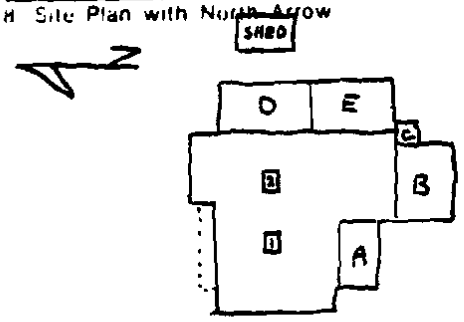

GRAND ST.

9 Coordinates — UTM
Lat
Long

Site ☐ Building ☒ Structure ☐ Object ☐

10 On National Register? Yes ☐ No ☒

12. Is It Eligible? Yes ☒ No ☐

13 Part of Estab Hist Dist? Yes ☐ No ☒

14. District Potent'l? Yes ☐ No ☒

15 Name of Established District

16. Thematic Category

17 Date(s) or Period
c. 1910

18 Style or Design

19. Architect or Engineer

20. Contractor or Builder

21. Original Use, if apparent
1 sleep-ing room & 2 apartments.

22 Present Use
single family residence

23 Ownership — Public ☐ Private ☒

24. Owner's Name & Address, if known
Mr./Mrs. John Cluster

25. Open to Public? Yes ☐ No ☒

26. Local Contact Person or Organization

27. Other Surveys in Which Included

28. No. of Stories 1

29. Basement? Yes ☐ No ☒

30. Foundation Material
see #42 below

31. Wall Construction
frame

32. Roof Type & Material
see #42 below

33. No. of Bays
Front n/a Side n/a

34. Wall Treatment
clapboard

35. Plan Shape irreg.

36. Changes (Explain in #42) — Addition ☒ Altered ☐ Moved ☐

37. Condition
Interior
Exterior fair

38. Preservation Underway? Yes ☐ No ☒

39. Endangered? Yes ☒ No ☐
By What?
Neglect

40. Visible from Public Road? Yes ☒ No ☐

41. Distance from and Frontage on Road

42. Further Description of Important Features

30. Main W section; ashlar covered with concrete, rest concrete blocks.
32. Main section; T-gable, Sec. A-shed, Sec. B-gable, Sec. C-hip, Sec. D-shed. Asbestos shingle.
36. As roofs and windows of lettered sections vary, cont.



43 History and Significance

Clusters bought from Elsie Smith, Winter 1978, who had used the house as 3 rental units for the preceding year. Previous to this, the house was owned by Ruby Bullard.

44 Description of Environment and Outbuildings

45 Sources of Information
Mrs. Cluster, 6/79.
Photographic information-Roll 42, #14, view to E.
Photographer; Tina Van Dyke, 6/79.

46. Prepared by
T. Van Dyke, PA

47. Organization
Fulton Survey

48. Date
6/79

49 Revision Date(s)

1 No
2 County
3 Present Name(s)
4 Other Name(s)

FULTON, MISSOURI

830 GRAND

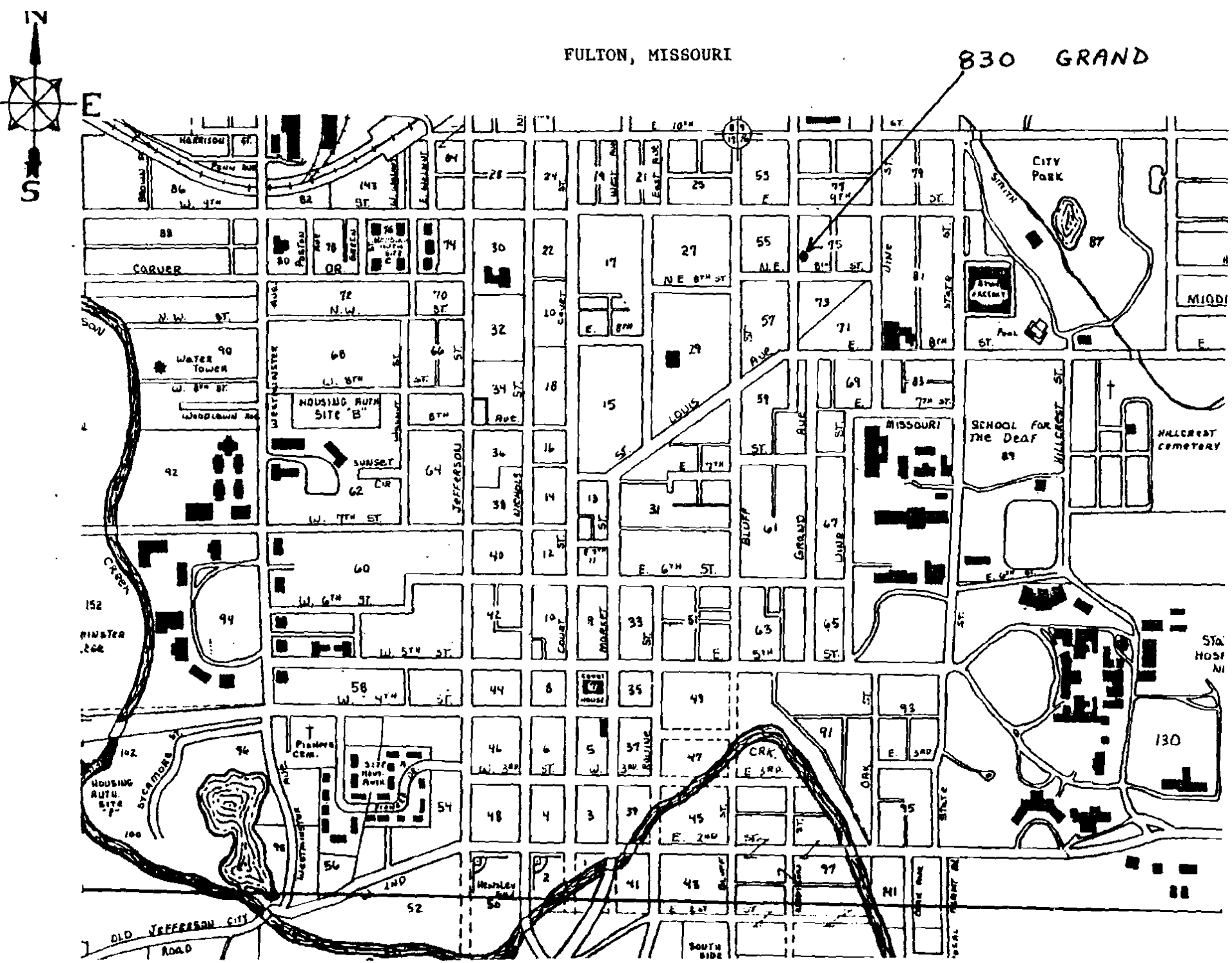

830 Grand, cont.

36. they would all appear to be additions, though this could not be verified. Windows on main section, to NW, have arched wood lintels which are not found on other sections. Sec. D is an enclosed porch.

Office of Historic Preservation, P. O. Box 176, Jefferson City, Missouri 65102

HISTORIC INVENTORY

1 No

2 County
Callaway

3 Location of Negatives
Fulton City Hall

4 Present Name(s)

5 Other Name(s)

6 Specific Location
832 Grand, W 150' of Lot 2, Blk. 75, New City Plat

7 City or Town (If Rural, Township & Vicinity)
Fulton

8 Site Plan with North Arrow

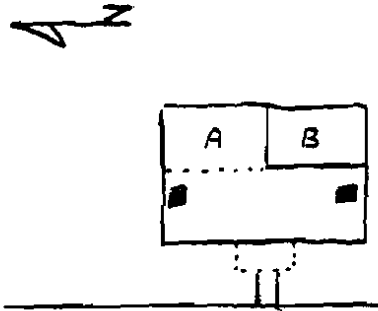

9 Coordinates UTM
Lat
Long

Site ☐ Building ☒ Structure ☐ Object ☐

11 On National Register?	Yes ☐ No ☒	12. Is it Eligible?	Yes ☒ No ☐
13 Part of Estab Hist Dist ?	Yes ☐ No ☒	14 District Potent'l?	Yes X No

15 Name of Established District

16. Thematic Category

17 Date(s) or Period
c. 1890

18 Style or Design
Missouri German

19. Architect or Engineer

20. Contractor or Builder

21. Original Use, if apparent
residence

22 Present Use
rental residence

23 Ownership Public ☐ Private ☒

24. Owner's Name & Address, if known
Harold McAtee
1016 West Ave., Fulton

25 Open to Public? Yes ☐ No ☒

26. Local Contact Person or Organization

27. Other Surveys in Which Included

28. No. of Stories

29. Basement? Yes ☐ No ☒

30. Foundation Material
see #42 below

31. Wall Construction
brick

32. Roof Type & Material
see #42 below

33. No. of Bays Front 3 Side n/a

34. Wall Treatment Brick, common bond, painted

35. Plan Shape

36. Changes (Explain in #42) Addition ☒ Altered ☒ Moved ☐

37. Condition Interior ____ Exterior fair

38. Preservation Underway? Yes ☐ No ☒

39. Endangered? Yes ☒ No ☐
By What?
Neglect

40. Visible from Public Road? Yes ☒ No ☐

41. Distance from and Frontage on Road

42 Further Description of Important Features

28. Main section to west and "A"-1 story, B-1 short story.

30. West section and A of either dry rubble stone or surface mortar has fallen out of rubble. B is brick from ground to half way up wall; no footing visible.

32. West section and A form an L-shaped gable. Plain boxed cornice on west section; signs of returns which have fallen off. Section B-shed. (cont.)



43 History and Significance

Mr. McAtee has owned since 1960, having bought from a Mr. Smith, but does not know any background. Further research on this interest-building is encouraged.

44 Description of Environment and Outbuildings

39. Unfortunately, this property exemplifies the trend this block is taking as older buildings become rental properties, and maintenance is neglected...a building of neighborhood significance thus endangered.

45 Sources of Information

Mr. McAtee, 6/79.
Photographic information-Roll 42, #15, view to NE.
Photographer; Tina Van Dyke, 9/78.

46. Prepared by
Tina Van Dyke, as

47. Organization
Fulton Survey

48. Date 9/78

49 Revision Date(s)

1 No
2 County
4 Present Name(s)
5 Other Name(s)

FULTON, MISSOURI

832 GRAND

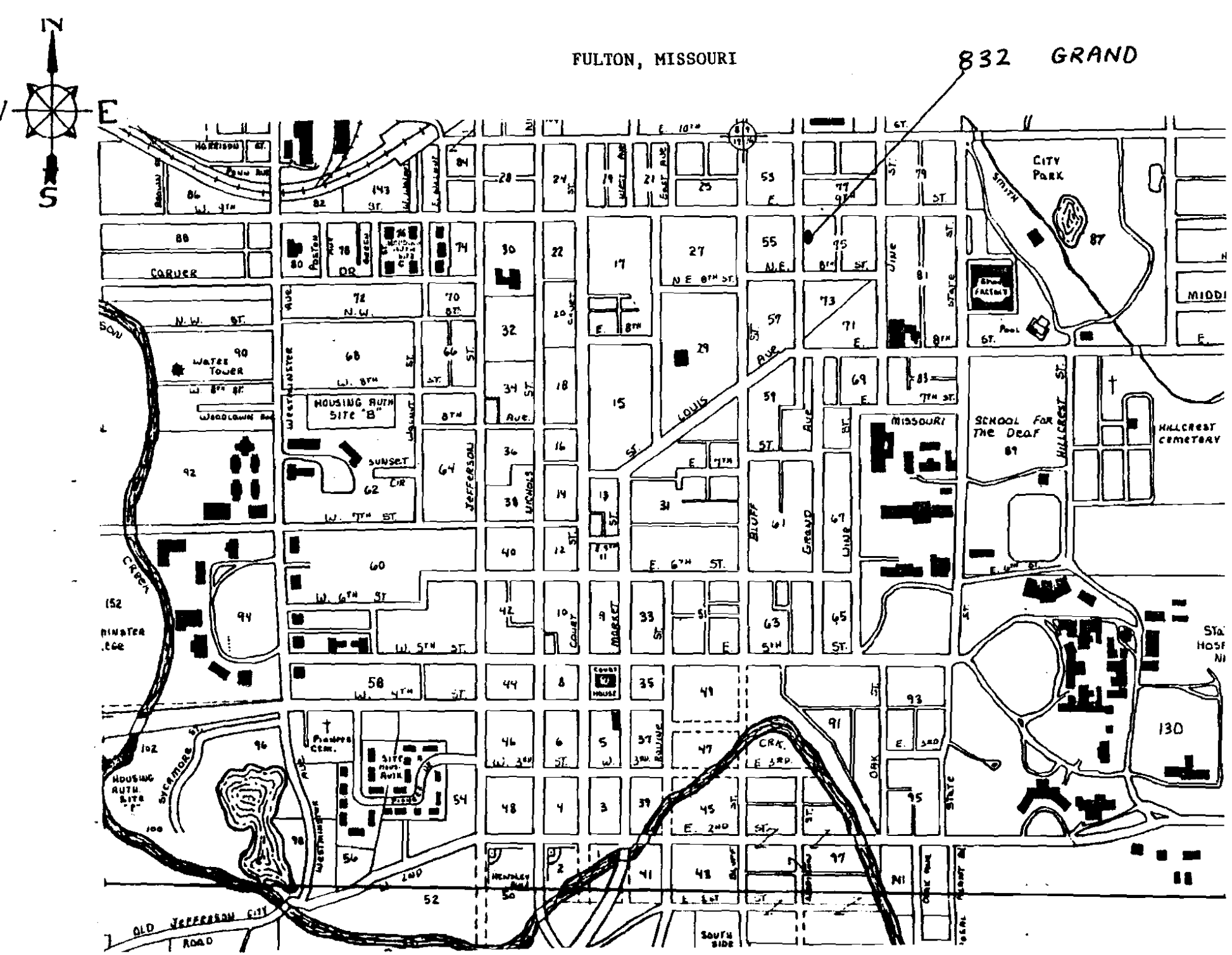

832 Grand, cont.

34. details of common bond; stretcher bond 15 courses followed by a course of headers. Bond on west section and on A matches as well as window treatment; brick segmental arches with plain stone sills. Section B is brick 1/2 way up but with rough, irregular thickness of mortar, and clapboard for remaining 1/2 of facade. Offset chimneys on north and south ends of west section; straddle ridge, concrete over brick, apparently.

36. Though wall treatment on west section and section A matches, A is a much lower story; perhaps altered. Section B is a porch, enclosed; added since Mr. McAtee has owned the house.

Office of Historic Preservation, P. O. Box 176, Jefferson City, Missouri 65102

HISTORIC INVENTORY

1 No

2 County
Callaway

3 Location of Negatives
Fulton City Hall

4 Present Name(s)
Ella Harris residence

5 Other Name(s)

6 Specific Location
835 Grand St. Lot 4, Blk. 55

7 City or Town — If Rural, Township & Vicinity
Fulton

8 Site Plan with North Arrow



9 Coordinates — UTM
Lat
Long

10 Site ☐ Building ☒ Structure ☐ Object ☐

11 On National Register? Yes ☐ No ☒

12. Is It Eligible? Yes ☒ No ☐

13 Part of Estab Hist Dist? Yes ☐ No ☒

14. District Potent'l? Yes ☒ No ☐

15 Name of Established District

16. Thematic Category

17 Date(s) or Period
c. 1900-1910

18 Style or Design
Queen Anne cottage

19. Architect or Engineer

20. Contractor or Builder

21. Original Use, if apparent
residence

22. Present Use
residence, 2 rented rooms

23 Ownership — Public ☐ Private ☒

24. Owner's Name & Address, if known
Mrs. Ella Harris

25. Open to Public? Yes ☐ No ☒

26. Local Contact Person or Organization

27. Other Surveys in Which Included

28. No. of Stories 1½

29. Basement? Yes ☐ No ☒

30. Foundation Material rock faced plain ashlar

31. Wall Construction
frame

32. Roof Type & Material
high irregular gables

33. No. of Bays
Front 3 Side n/a

34. Wall Treatment
(see notes)

35. Plan Shape irreg.

36. Changes (Explain in #42) Addition ☐ Altered ☒ Moved ☐

37. Condition
Interior
Exterior good

38. Preservation Underway? Yes ☐ No ☒

39. Endangered? Yes ☒ No ☐
By What?
(notes)

40. Visible from Public Road? Yes ☒ No ☐

41. Distance from and Frontage on Road

42 Further Description of Important Features

30. coursed

32. asbestos shingle. South gable-shed roof.

34. aluminum siding; diamond pattern wood shingles in gable ends.

36. Mrs. Harris had siding and aluminum storm windows installed.

42. Stained glass transoms-some windows.



43 History and Significance

Mrs. Harris bought in 1959 from Mr./Mrs. Leland Bride. She does not know any of house history. Further research on this interesting house needed. Period details include decorative barge-board on east dormer gable end.

44 Description of Environment and Outbuildings

38. As Mrs. Harris is an elderly widow, maintenance costs are prohibitive. As surrounding houses on this block degenerate into run-down rentals, that possibility looms over this house as well.

45 Sources of Information

Mrs. Harris, 9/78.
Photographic information, Roll 40, #13, view to NW.
Photographer, Tina Van Dyke, 9/78.

46. Prepared by
T. Van Dyke, 78

47. Organization
Fulton Survey

48. Date | 49 Revision Date(s)

2 County

4 Present Name(s)

5 Other Name(s)

FULTON, MISSOURI

835 GRAND

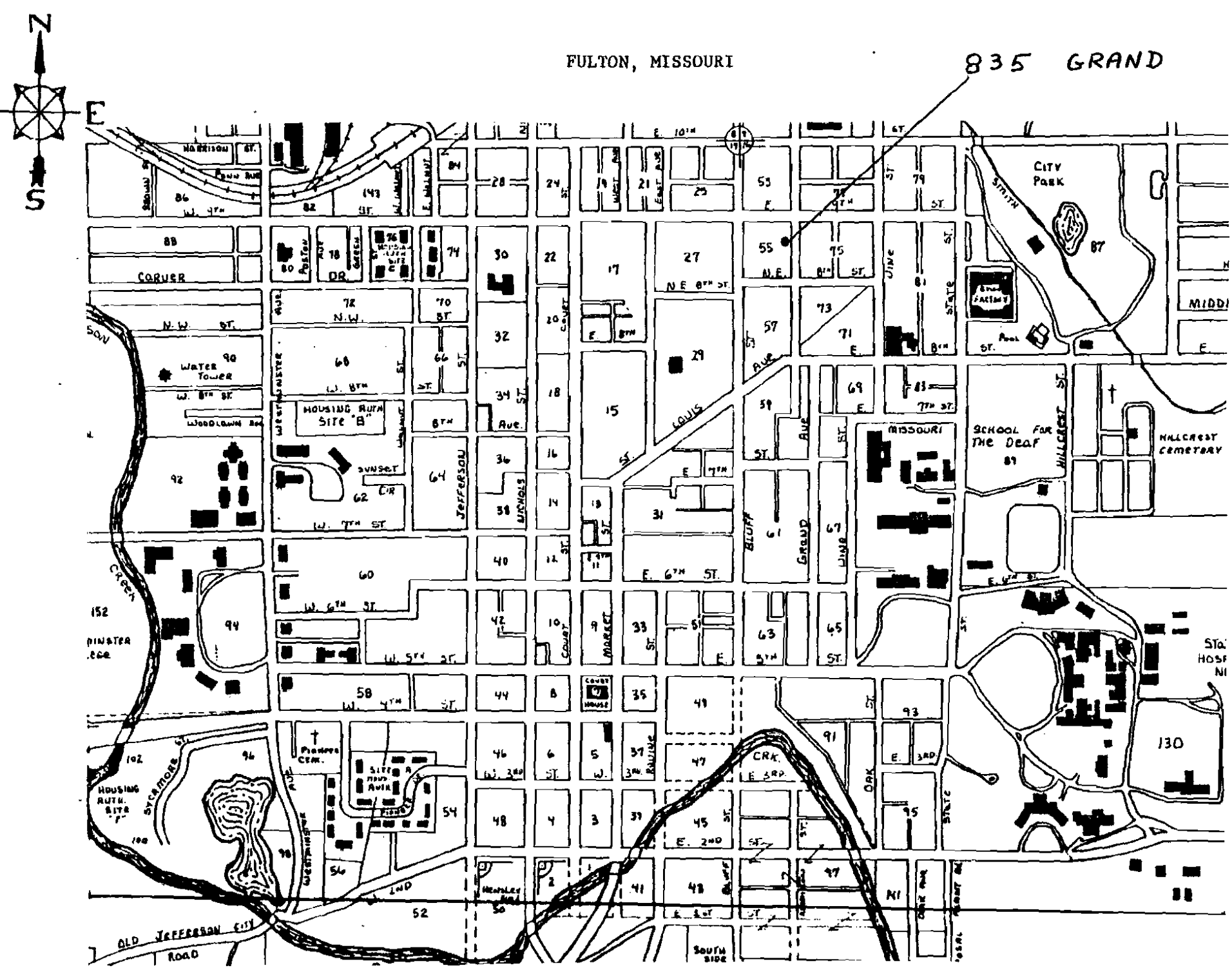

Office of Historic Preservation, P. O. Box 176, Jefferson City, Missouri 65102

HISTORIC INVENTORY

1 No

2 County
Callaway

3 Location of Negatives
Fulton City Hall

4 Present Name(s)

5 Other Name(s)

6 Specific Location
836 Grand Street

7 City or Town — If Rural, Township & Vicinity
Fulton

8 Site Plan with North Arrow

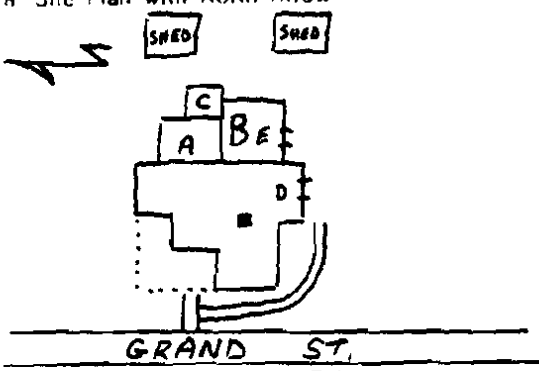

9 Coordinates — UTM
Lat
Long

Site ( ) Structure ( )
Building (X) Object ( )

11 On National Register? Yes ( ) No (X)

12. Is It Eligible? Yes (X) No ( )

13 Part of Estab Hist Dist? Yes ( ) No (X)

14. District Potent'l? Yes No

15 Name of Established District

16. Thematic Category

17 Date(s) or Period
c. 1910

18 Style or Design

19. Architect or Engineer

20. Contractor or Builder

21. Original Use, if apparent
residence

22 Present Use
Rental unit

23 Ownership — Public ( ) Private (X)

24. Owner's Name & Address, if known
Mr. Don Pickering
Pickering Heating & Cooling
513 Nichols, Fulton

25. Open to Public? Yes ( ) No (X)

26. Local Contact Person or Organization

27 Other Surveys in Which Included

28. No. of Stories see #42 below

29. Basement? Yes ( ) No (X)

30. Foundation Material rock faced plain ashlar

31. Wall Construction
frame

32. Roof Type & Material
see #42 below

33. No. of Bays
Front n/a Side n/a

34. Wall Treatment
vinyl siding

35. Plan Shape irreg.

36. Changes (Explain in #42) Addition ( ) Altered (X) Moved ( )

37. Condition
Interior
Exterior fair-good

38. Preservation Underway? Yes No (X)

39. Endangered? By What? Yes ( ) No (X)

40. Visible from Public Road? Yes (X) No ( )

41. Distance from and Frontage on Road

42 Further Description of Important Features
28. Main W section; 2, A; 1 1/2, B; 1, C; 1.
30. Rock-faced plain ashlar matches most of the way around though not visible on parts of east side.
32. Main west section; T-gable, A-med. gable, B-shed, C-shed roof over doorway, D-hooded doorway; 2nd story.
36. Though the foundation of A and Main west section matches, A appears an addition. (see separate sheet)



43 History and Significance
Further research required.

44 Description of Environment and Outbuildings
In Fall of 1978, the building and site were beginning to look somewhat endangered, due to lack of maintenance; ie. trash scattered about. By Spring, 1979, conditions were a good deal improved.

45 Sources of Information
Photographic information, Roll 42, #16, view to E. Photographer; Tina Van Dyke, 9/78.

46. Prepared by
T. Van Dyke, BJ

47. Organization
Fulton Survey

48. Date 9/78

49 Revision Date(s)

1 No
2 County
4 Present Name(s)
5 Other Name(s)

FULTON, MISSOURI

836 GRAND

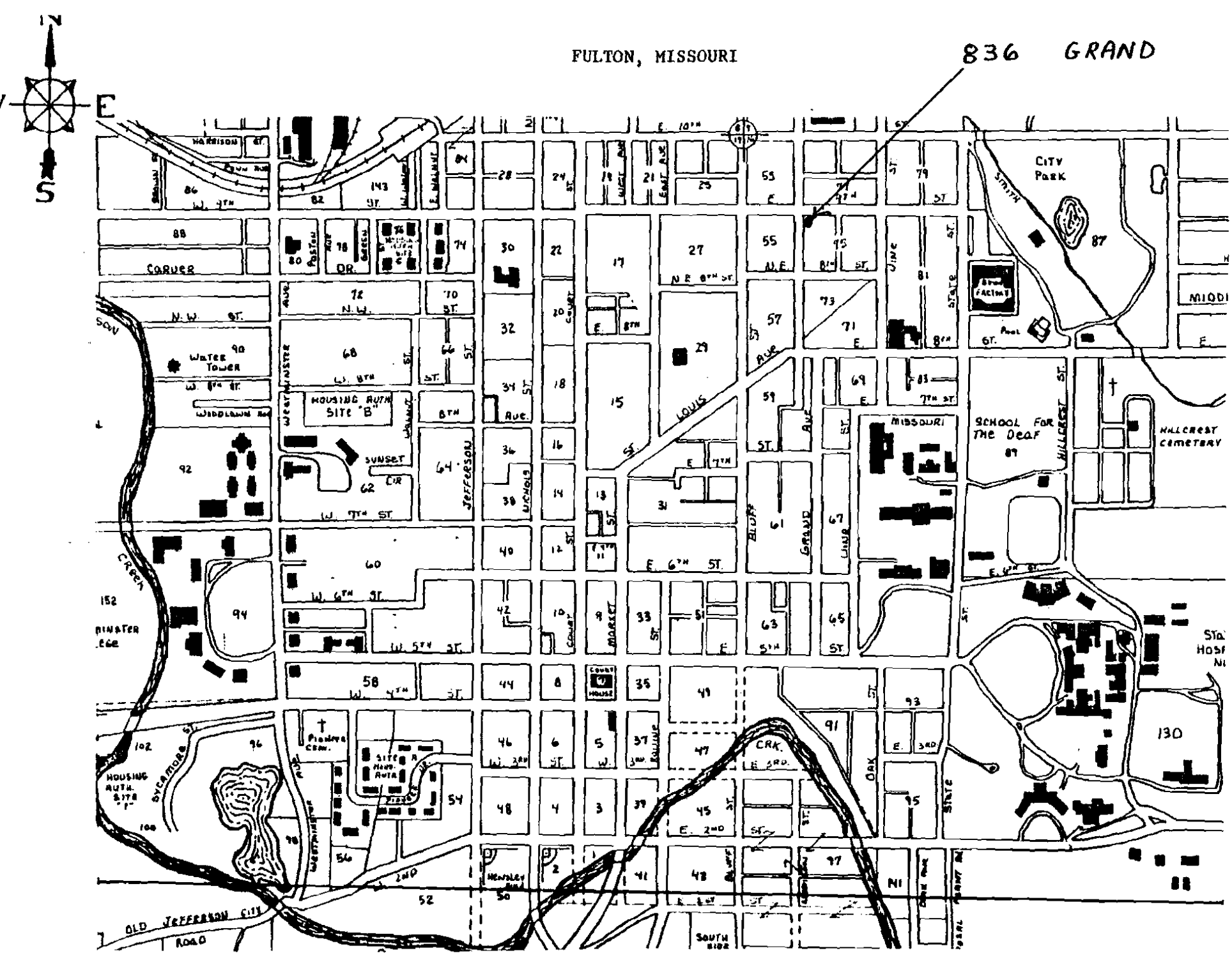

836 Grand, cont.

36. As B's rock foundation is more irregular than the main foundation, and roof and height of story varies, it appears an addition. On the south side, there are remains of a staircase to a 2nd story doorway at D, perhaps a 2nd story apartment entrance. At E, an old doorstep suggests a doorway existed before porch B was enclosed. Aluminum storm windows have been installed.

44. Two small sheds on east side of site, close to house. Function not determined.

Office of Historic Preservation, P. O. Box 176, Jefferson City, Missouri 65102

HISTORIC INVENTORY

1 No

2 County
Callaway

3 Location of Negatives
Fulton City Hall

4 Present Name(s)
Delbert Hampton residence

5 Other Name(s)

6 Specific Location
837 Grand Street

7 City or Town — If Rural, Township & Vicinity
Fulton

8 Site Plan with North Arrow

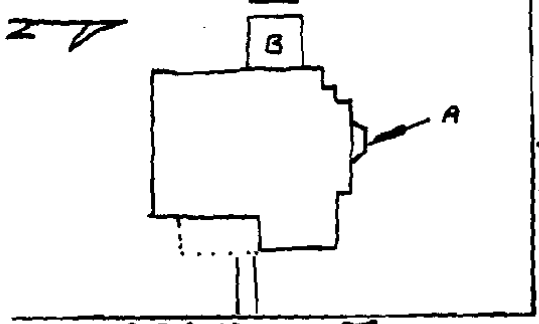

9 Coordinates
Lat
Long
UTM

Site ☐ Structure ☐
Building ☒ Object ☐

10 On National Register? Yes ☐ No ☒
12. Is It Eligible? Yes ☒ No ☐
13 Part of Estab Hist Dist ? Yes ☐ No ☒
14. District Potent'l? Yes ☒ No

15 Name of Established District

16. Thematic Category

17 Date(s) or Period

18. Style or Design

19. Architect or Engineer

20. Contractor or Builder

21. Original Use, if apparent
residence

22 Present Use
residence

23 Ownership — Public ☐ Private ☒

24. Owner's Name & Address, if known
Delbert Hampton

25. Open to Public? Yes ☐ No ☒

26. Local Contact Person or Organization

27. Other Surveys in Which Included

28. No. of Stories 1½ - 2

29. Basement? Yes ☒ No ☐

30. Foundation Material rock faced plain ashlar

31. Wall Construction
frame

32. Roof Type & Material
bellcast gable

33. No. of Bays
Front 3 Side n/a

34. Wall Treatment
aluminum siding

35. Plan Shape irreg.

36. Changes (Explain in #42) Addition ☒ Altered ☒ Moved ☐

37. Condition
Interior
Exterior good

38. Preservation Underway? Yes ☐ No ☒

39. Endangered? By What? Yes ☐ No ☒

40. Visible from Public Road? Yes ☒ No ☐

41. Distance from and Frontage on Road

42. Further Description of Important Features
32. asphalt shingle; East dormer is proportioned tall; tall gable, long narrow window.
36. B appears added but could not verify. A few aluminum storm windows installed.

A is the opening to a coal shute.



43 History and Significance
The Hamptons bought around 1968 from Mrs. Wilson Baker, now deceased. Mrs. Baker had bought from parents of Mrs. John Berkley Lamar, Lamar Lane, Fulton.

44 Description of Environment and Outbuildings
C is a long, low shed roofed, garage. Separate but very close to house.

Sources of Information
Hampton's son, 9/78.
Photographic information-Roll40, #14, view to SW.
Photographer; Tina Van Dyke, 9/78.

46. Prepared by
T. Van Dyke P.S.

47. Organization
Fulton Survey

48. Date 49. Revision Date(s)

1 No
2 County
4 Present Name(s)
5 Other Name(s)

FULTON, MISSOURI

837 GRAND

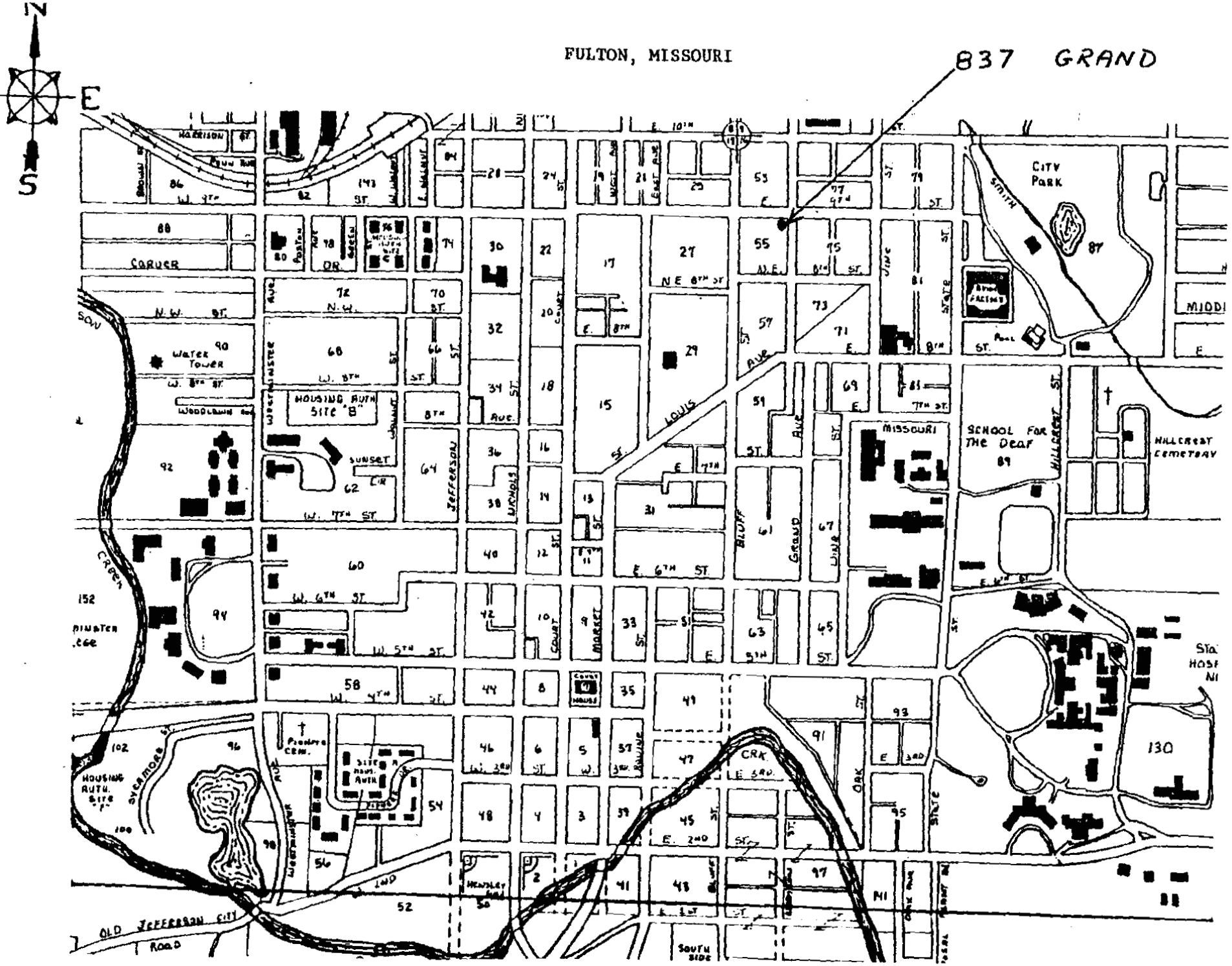

Office of Historic Preservation, P.O. Box 176, Jefferson City, Missouri 65101

HISTORIC INVENTORY

1 No.

2 County
Callaway

3 Location of Negatives
Fulton City Hall

4 Present Name(s)

5 Other Name(s)

6 Specific Location
908 Grand Street

7 City or Town — If Rural, Township & Vicinity
Fulton

8 Site Plan with North Arrow

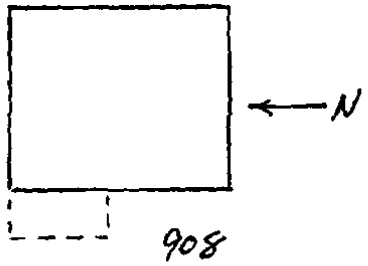

9 Coordinates — UTM
Lat
Long

10 Site ( ) Structure ( )
Building (X) Object ( )

11 On National Register? Yes ( ) No (X)

12 Is It Eligible? Yes ( ) No (X)

13 Part of Estab Hist Dist? Yes ( ) No (X)

14 District Potential? Yes ( ) No (X)

15 Name of Established District

16 Thematic Category

17 Date(s) or Period

18 Style or Design

19 Architect or Engineer

20 Contractor or Builder

21 Original Use, if apparent
residence

22 Present Use
residence

23 Ownership — Public ( ) Private (X)

24 Owner's Name & Address, if known

25 Open to Public? Yes ( ) No (X)

26 Local Contact Person or Organization

27 Other Surveys in Which Included

28 No. of Stories 1

29 Basement? Yes (X) No ( )

30 Foundation Material
concrete

31 Wall Construction
frame

32 Roof Type & Material
gable;asbestos shingles

33 No. of Bays — Front 2 Side 4

34 Wall Treatment
aluminum siding

35 Plan Shape rectangular

36 Changes (Explain in #42) — Addition ( ) Altered (X) Moved ( )

37 Condition
Interior
Exterior good

38 Preservation Underway? Yes ( ) No (X)

39 Endangered? By What? Yes ( ) No (X)

40 Visible from Public Road? Yes (X) No ( )

41 Distance from and Frontage on Road

42 Further Description of Important Features
#36. Siding altered.
#42. Wrought iron porch supports and step railing, new concrete porch foundation.



43 History and Significance

Description of Environment and Outbuildings

Sources of Information
Photographic Information - Roll 44, #11, view to the NE
Photographer: P. Strawn, 6/11/79

46 Prepared by
P. Strawn

47 Organization

FULTON, MISSOURI

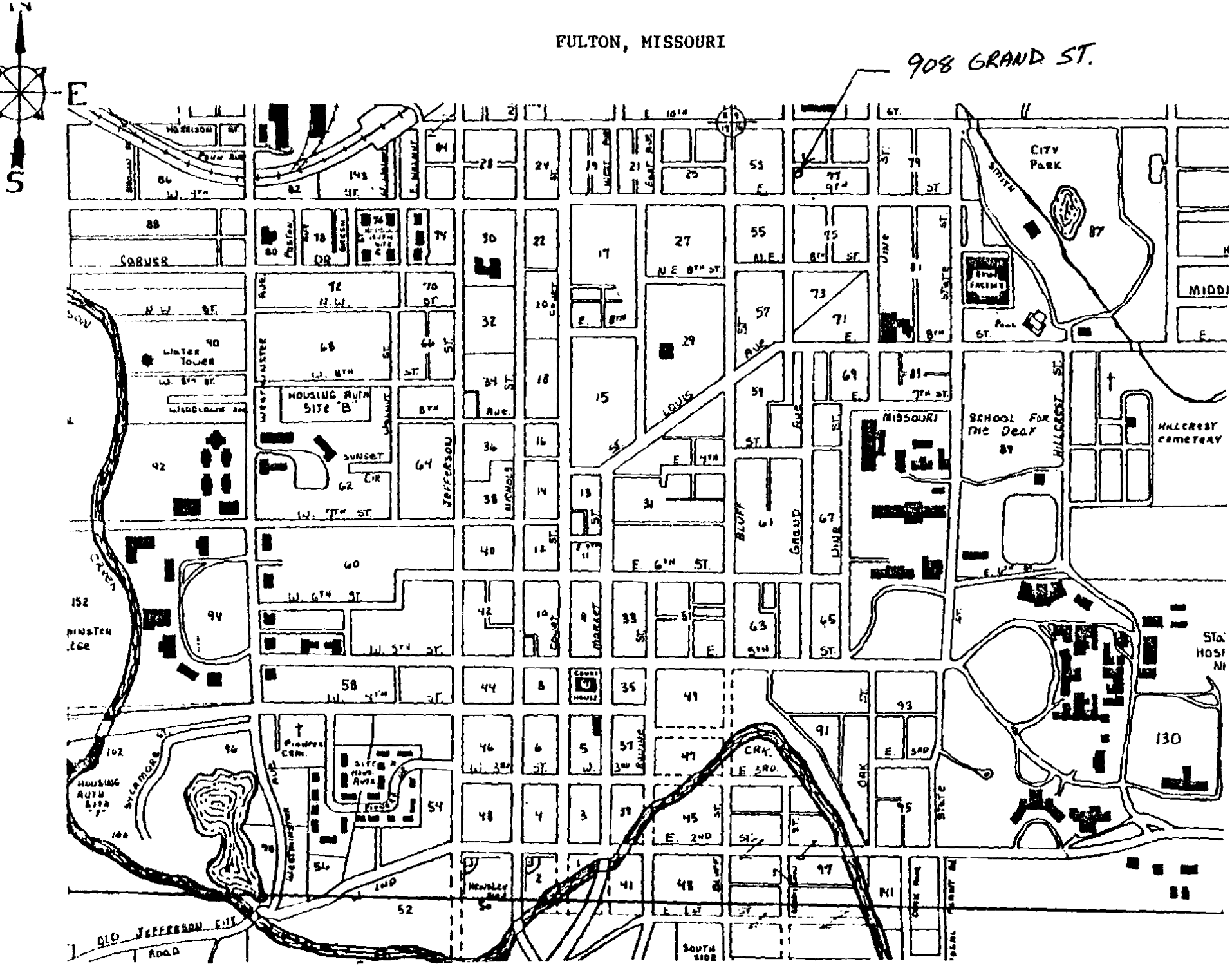

Office of Historic Preservation, P. O. Box 176, Jefferson City, Missouri 65102

HISTORIC INVENTORY

1 No

2 County
Callaway

3 Location of Negatives
Fulton City Hall

4 Present Name(s)

5 Other Name(s)

6 Specific Location
909 Grand Street

7 City or Town (If Rural, Township & Vicinity)
Fulton

8 Site Plan with North Arrow



9 Coordinates UTM
Lat
Long

Site ( ) Structure ( )
Building (X) Object ( )

11 On National Register? Yes ( ) No (X)

12 Is It Eligible? Yes ( ) No (X)

13 Part of Estab Hist Dist? Yes ( ) No (X)

14 District Potent'l? Yes ( ) No (X)

15 Name of Established District

16. Thematic Category

17 Date(s) or Period

18 Style or Design

19. Architect or Engineer

20. Contractor or Builder

21. Original Use, if apparent
residence

22 Present Use
residence

23 Ownership Public ( ) Private (X)

24. Owner's Name & Address, if known

25. Open to Public? Yes ( ) No (X)

26. Local Contact Person or Organization

27 Other Surveys in Which Included

28. No. of Stories 1

29. Basement? Yes ( ) No (X)

30. Foundation Material
concrete

31. Wall Construction
frame

32. Roof Type & Material
low hip; asbestos shingles

33. No. of Bays
Front 2 Side 4

34. Wall Treatment
asbestos cement shingle

35. Plan Shape L

36. Changes (Explain in #42) Addition ( ) Altered ( ) Moved ( )

37. Condition
Interior
Exterior good

38. Preservation Underway? Yes ( ) No (X)

39. Endangered? By What? Yes ( ) No (X)

40. Visible from Public Road? Yes (X) No ( )

41. Distance from and Frontage on Road

42. Further Description of Important Features



43 History and Significance

44 Description of Environment and Outbuildings

45 Sources of Information
Photographic Information - Roll 44, #10, view to the NW
Photographer: P. Strawn, 6/19/79

46 Prepared by
P. Strawn

47 Organization
Fulton Survey

1 No
2 County
4 Present Name(s)
5 Other Name(s)

FULTON, MISSOURI

909 GRAND ST.

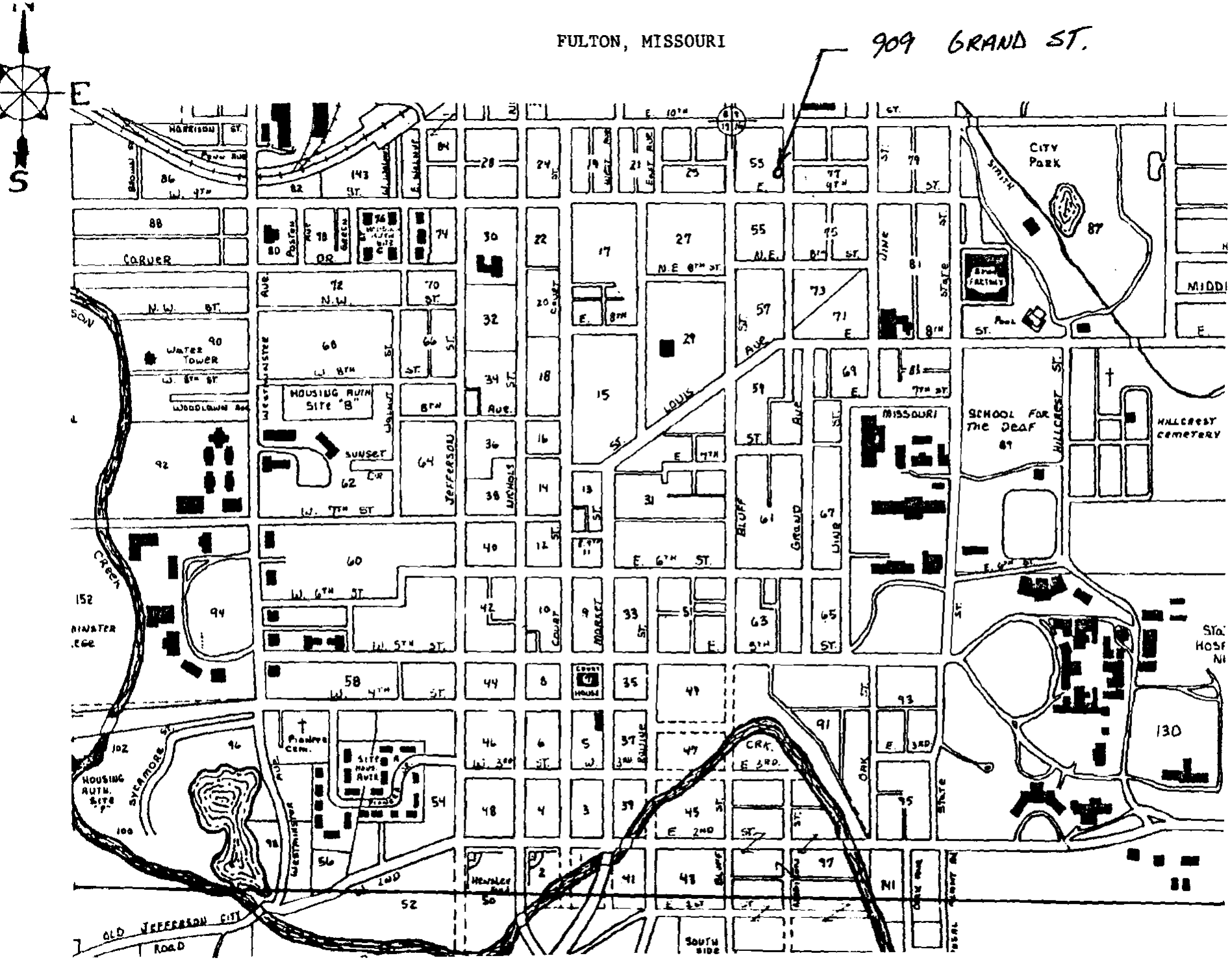

Office of Historic Preservation, P. O. Box 176, Jefferson City, Missouri 65102

HISTORIC INVENTORY

1 No

2 County: Callaway

3 Location of Negatives: Fulton City Hall

4 Present Name(s)

5 Other Name(s)

6 Specific Location: 837 Green, Bl. 78

7 City or Town: Fulton — If Rural, Township & Vicinity

8 Site Plan with North Arrow

9 Coordinates: UTM
Lat
Long

10 Site ( ) Structure ( ) Building (X) Object ( )

11 On National Register? Yes ( ) No (X)

12 Is It Eligible? Yes ( ) No (X)

13 Part of Estao Hist Dist? Yes ( ) No (X)

14 District Potent'l? Yes ( ) No (X)

15 Name of Established District

16 Thematic Category

17 Date(s) or Period

18 Style or Design

19 Architect or Engineer

20 Contractor or Builder

21 Original Use, if apparent: residence

22 Present Use: residence

23 Ownership: Public ( ) Private (X)

24 Owner's Name & Address, if known

25 Open to Public? Yes ( ) No (X)

26 Local Contact Person or Organization

27 Other Surveys in Which Included

28 No of Stories: 1

29 Basement? Yes ( ) No X

30 Foundation Material: concrete block

31 Wall Construction: frame

32 Roof Type & Material: gable,shed/asb.shingle

33 No of Bays: Front 3 Side 2

34 Wall Treatment: aluminum siding

35 Plan Shape: rectangular

36 Changes (Explain in #42): Addition ( ) Altered ( ) Moved ( )

37 Condition: Interior ____ Exterior fair

38 Preservation Underway? Yes ( ) No X

39 Endangered? By What? Yes ( ) No X

40 Visible from Public Road? Yes X No ( )

41 Distance from and Frontage on Road

42 Further Description of Important Features



43 History and Significance

44 Description of Environment and Outbuildings

45 Sources of Information

Photographic Information - Roll 10, #7, view to the W
Photographer: P. Strawn, 5/12/78

46 Prepared by: P. Strawn

47 Organization: Fulton Survey

48 Date: 5/78

49 Revision Date(s)

1 No

2 County

4 Present Name(s)

5 Other Name(s)

FULTON, MISSOURI

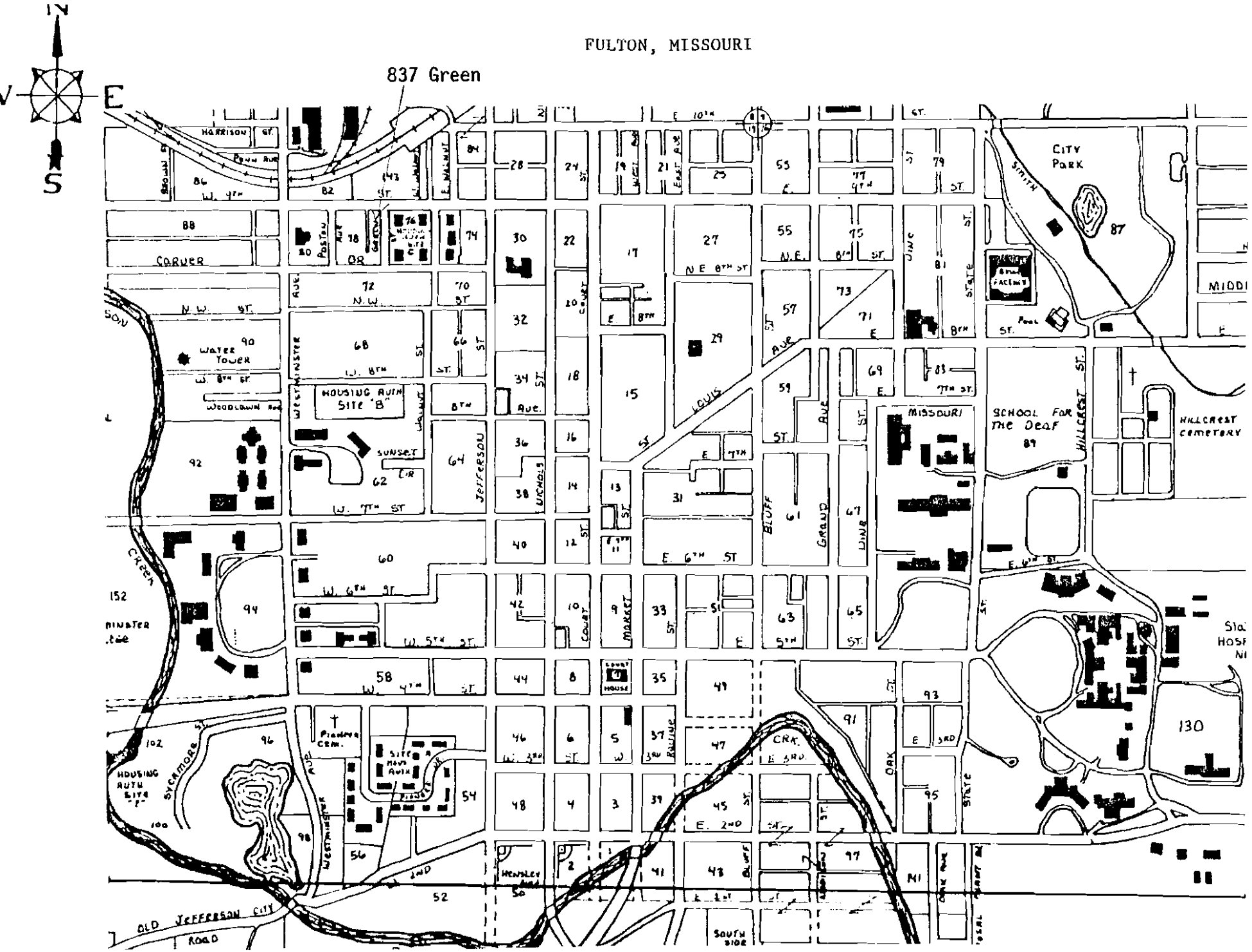

Office of Historic Preservation, P. O. Box 176, Jefferson City, Missouri 65102

HISTORIC INVENTORY

1 No.

2 County: Callaway

3 Location of Negatives: Fulton City Hall

4 Present Name(s)

5 Other Name(s)

6 Specific Location: 839 Green, Bl. 78

7 City or Town: Fulton — If Rural, Township & Vicinity

8 Site Plan with North Arrow



9 Coordinates: UTM
Lat
Long

10 Site [ ] Structure [ ]
Building [X] Object [ ]

11 On National Register? Yes [ ] No [X]

12. Is It Eligible? Yes [ ] No [X]

13 Part of Estab Hist Dist? Yes [ ] No [X]

14. District Potent'l? Yes [ ] No [X]

15 Name of Established District

16 Thematic Category

17 Date(s) or Period

18 Style or Design

19 Architect or Engineer

20. Contractor or Builder

21. Original Use, if apparent: residence

22 Present Use: residence

23 Ownership: Public [ ] Private [X]

24. Owner's Name & Address, if known

25. Open to Public? Yes [ ] No [X]

26 Local Contact Person or Organization

27 Other Surveys in Which Included

28. No. of Stories: 1

29. Basement? Yes [ ] No [X]

30. Foundation Material: concrete

31. Wall Construction: frame

32. Roof Type & Material: gable,shed/asb.shingle

33. No. of Bays: Front 2 Side 2

34 Wall Treatment: clapboard

35. Plan Shape: rectangular

36. Changes (Explain in #42): Addition [ ] Altered [ ] Moved [ ]

37 Condition: Interior ____ Exterior: good

38. Preservation Underway? Yes [ ] No [X]

39 Endangered? By What? Yes [ ] No [X]

40 Visible from Public Road? Yes [X] No [ ]

41. Distance from and Frontage on Road

42 Further Description of Important Features



43 History and Significance

44 Description of Environment and Outbuildings

Sources of Information

Photographic Information - Roll 10, #6, view to the SW
Photographer: P. Strawn, 5/12/78

46. Prepared by: M. Kennedy

47 Organization: Fulton Survey

48. Date: 5/78

49 Revision Date(s)

1 No.

2 County

4 Present Name(s)

5 Other Name(s)

FULTON, MISSOURI

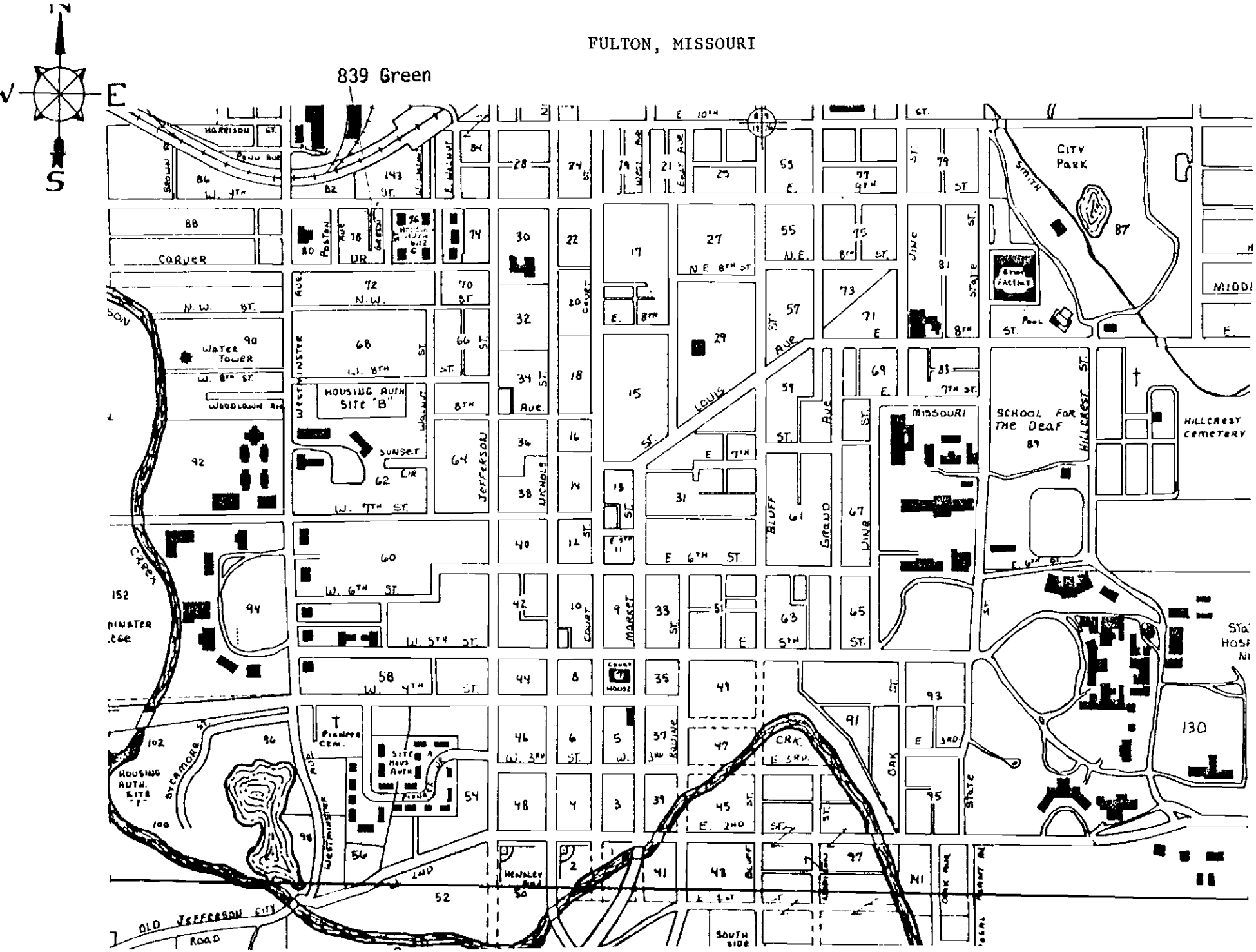

Office of Historic Preservation, P.O. Box 176, Jefferson City, Missouri 65101

HISTORIC INVENTORY

1 No

County: Callaway

3 Location of Negatives: Fulton City Hall

4 Present Name(s): John A. Hockaday House, Bobby C. Holt Residence

5 Other Name(s): Augustus Hockaday House

6 Specific Location: Hockaday Hill, approximately 1 mile S of business district of Fulton

7 City or Town: Fulton — If Rural, Township & Vicinity

8 Site Plan with North Arrow

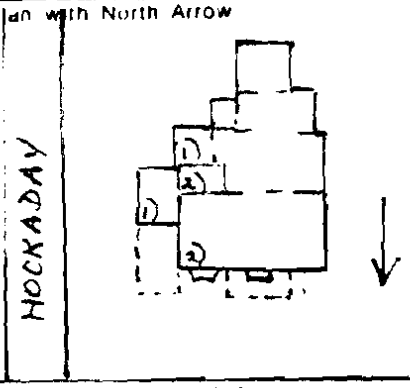

9 Coordinates: Lat / Long — UTM

Site ( ) Building (X) Structure ( ) Object ( )

On National Register? Yes ( ) No (X)

12. Is It Eligible? Yes (X) No ( )

13 Part of Estab Hist Dist? Yes ( ) No (X)

14. District Potent'l? Yes (X) No ( )

15 Name of Established District

16. Thematic Category

17 Date(s) or Period: c. 1863-1868

18 Style or Design: Italianate

19. Architect or Engineer

20. Contractor or Builder: John A. Hockaday

21. Original Use, if apparent: Residence

22. Present Use: Residence

23 Ownership: Public ( ) Private (X)

24. Owner's Name & Address, if known: Mr. & Mrs. Bobby C. Holt

25. Open to Public? Yes ( ) No (X)

26. Local Contact Person or Organization

27. Other Surveys in Which Included: Missouri Historic Sites Catalogue, 1963.

28. No. of Stories: 2

29. Basement? Yes (X) No ( ): partial

30. Foundation Material: stone

31. Wall Construction: brick

32. Roof Type & Material: hip; slate

33. No. of Bays: Front 3 Side 1+

34. Wall Treatment: painted brick

35. Plan Shape: irregular

36. Changes (Explain in #42): Addition (X) Altered (X) Moved ( )

37. Condition: Interior ____ Exterior good

38. Preservation Underway? Yes (X) No ( )

39. Endangered? By What? Yes ( ) No (X)

40. Visible from Public Road? Yes (X) No ( )

41. Distance from and Frontage on Road

42 Further Description of Important Features

#36. numerous additions have been made to the rear, mostly in brick; one frame addition is located on E side; 2-story portico added; screen doors added; projecting entrance possibly added;

#42. segmental arch windows with ornamental cast iron lintels on main facade (N); 2-story oriel window on E side of main facade; decorative eave brackets; denticulated cornice, wide entablature board with bead molding; petticoat trim on chimneys (See Nomination)



43 History and Significance

Jefferson Davis stayed here during his visit in 1875.
John A. Hockaday was state attorney general (1874-76) and state senator (1878-79).

All building materials except for walnut staircase came by boat from St. Louis to Portland. House begun before civil war, w/help of 6 Hockaday slaves; construction halted during Civil War.

44 Description of Environment and Outbuildings

House is situated prominently on hill overlooking Fulton with park directly NE of house.

Sources of Information

(a) Yesterdays in Callaway County, Missouri, Kingdom of Callaway Historical Society, Fulton, Missouri, p. 23.

(b) Missouri Sites Catalogue, State Historical Society of Missouri, Columbia, MO; Caldwell, Dorothy G., ed., 1963, p. 18.

46. Prepared by: P. Strawn

47. Organization: Fulton Survey

48. Date: 6/78

49. Revision Date(s)

Other Name(s)

FULTON, MISSOURI

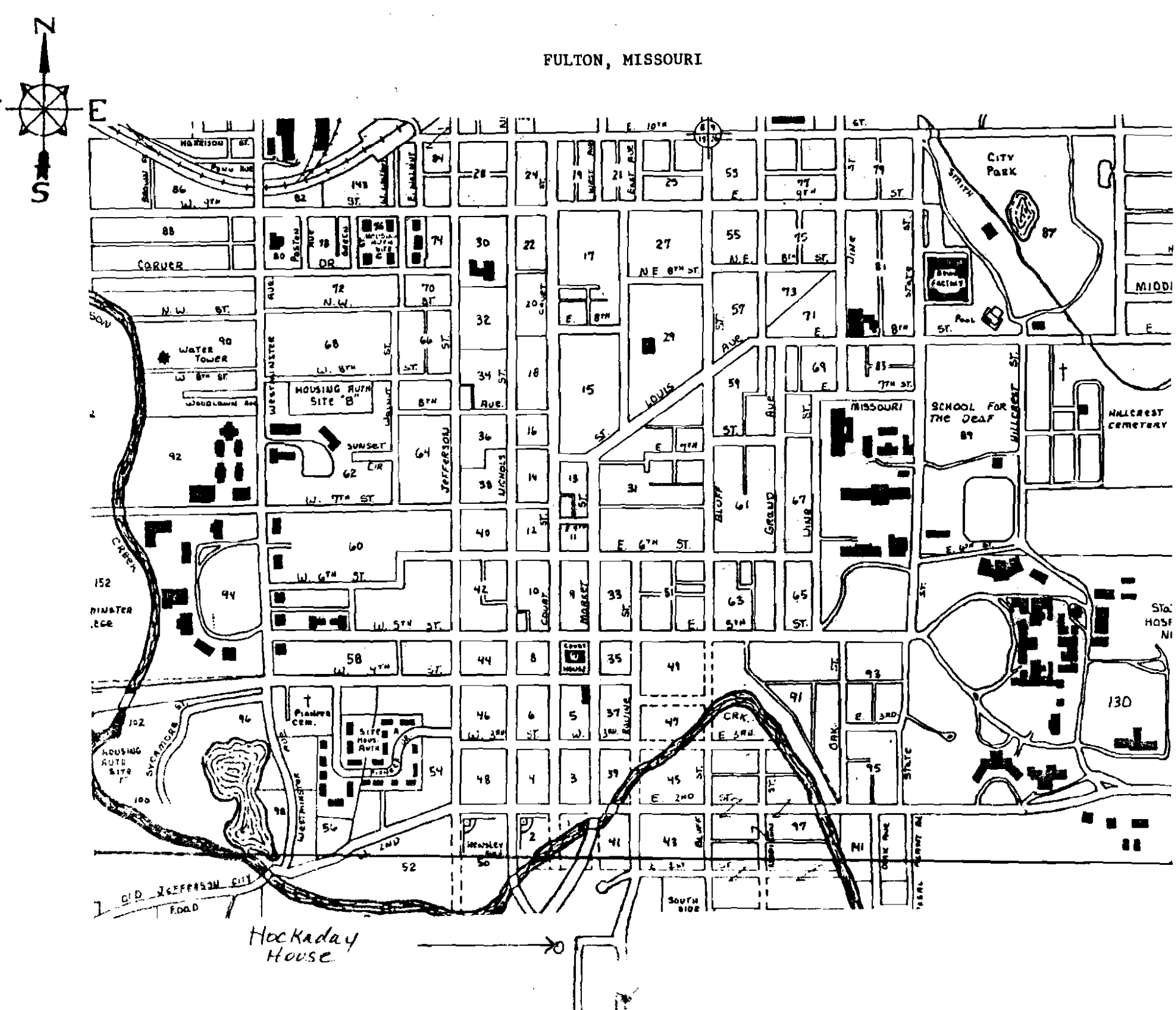

Office of Historic Preservation, P. O. Box 176, Jefferson City, Missouri 65102

HISTORIC INVENTORY

1 No

County: Callaway

3 Location of Negatives: Fulton City Hall

4 Present Name(s): Callaway Memorial Hospital

5 Other Name(s):

6 Specific Location: Jefferson, Blk. 30 (used to be 821 Nichols)

7 City or Town: Fulton — If Rural, Township & Vicinity

8 Site Plan with North Arrow

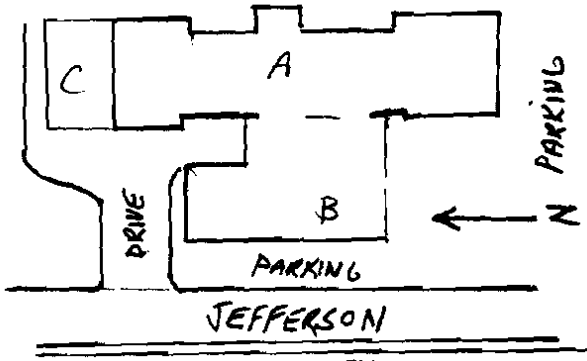

9 Coordinates: UTM
Lat
Long

Site ( ) Structure ( )
Building (X) Object ( )

11 On National Register? Yes ( ) No (X)

12 Is It Eligible? Yes ( ) No (X)

13 Part of Estab Hist Dist ? Yes ( ) No (X)

14 District Potent'l? Yes ( ) No (X)

15 Name of Established District

16 Thematic Category

17 Date(s) or Period: 1917-30

18 Style or Design: International Style

19 Architect or Engineer: M.F. Bell

20 Contractor or Builder

21 Original Use, if apparent: hospital

22 Present Use: hospital

23 Ownership: Public (X) Private ( )

24 Owner's Name & Address, if known: Callaway County

25 Open to Public? Yes (X) No ( )

26 Local Contact Person or Organization

27 Other Surveys in Which Included

28 No. of Stories: 1,2,3

29 Basement? Yes (X) No ( ): raised

30 Foundation Material: brick (?)

31 Wall Construction: brick/ probe steel frame

32 Roof Type & Material: flat

33 No. of Bays: Front 5 Side 3

34 Wall Treatment: brick,steel,glass

35 Plan Shape: irregular

36 Changes (Explain in #42): Addition (X) Altered (X) Moved ( )

37 Condition: Interior ____ Exterior good

38 Preservation Underway? Yes ( ) No (X)

39 Endangered? By What? Yes ( ) No (X)

40 Visible from Public Road? Yes (X) No ( )

41 Distance from and Frontage on Road

42 Further Description of Important Features: #36 Three-story International style building attached to old hospital building (B); one-story addition on NE corner of building (C); two-story raised basement in section A (original building) #42. Flat arches-with alternating radiating voussoirs; porch and roof cornices are denticulated; porch entrance-way-is round arched flanked by coupled Doric brick pilasters, but archway has been blocked-in. Mannerist gable marks roofline above entrance.

1)



2)



43 History and Significance

44 Description of Environment and Outbuildings

45 Sources of Information: Sanborn maps - 1917, 1930

1) Photographic Information - Roll 29a, #12, view to the SW, E facade
Photographer: J. Hautop, 5/78

2) Photographic Information - Roll 43, #20, view to the E, W facade

46 Prepared by: P. Strawn

47 Organization: Fulton Survey

48 Date

49 Revision Date(s)

1 No

2 County

4 Present Name(s)

5 Other Name(s)

FULTON, MISSOURI

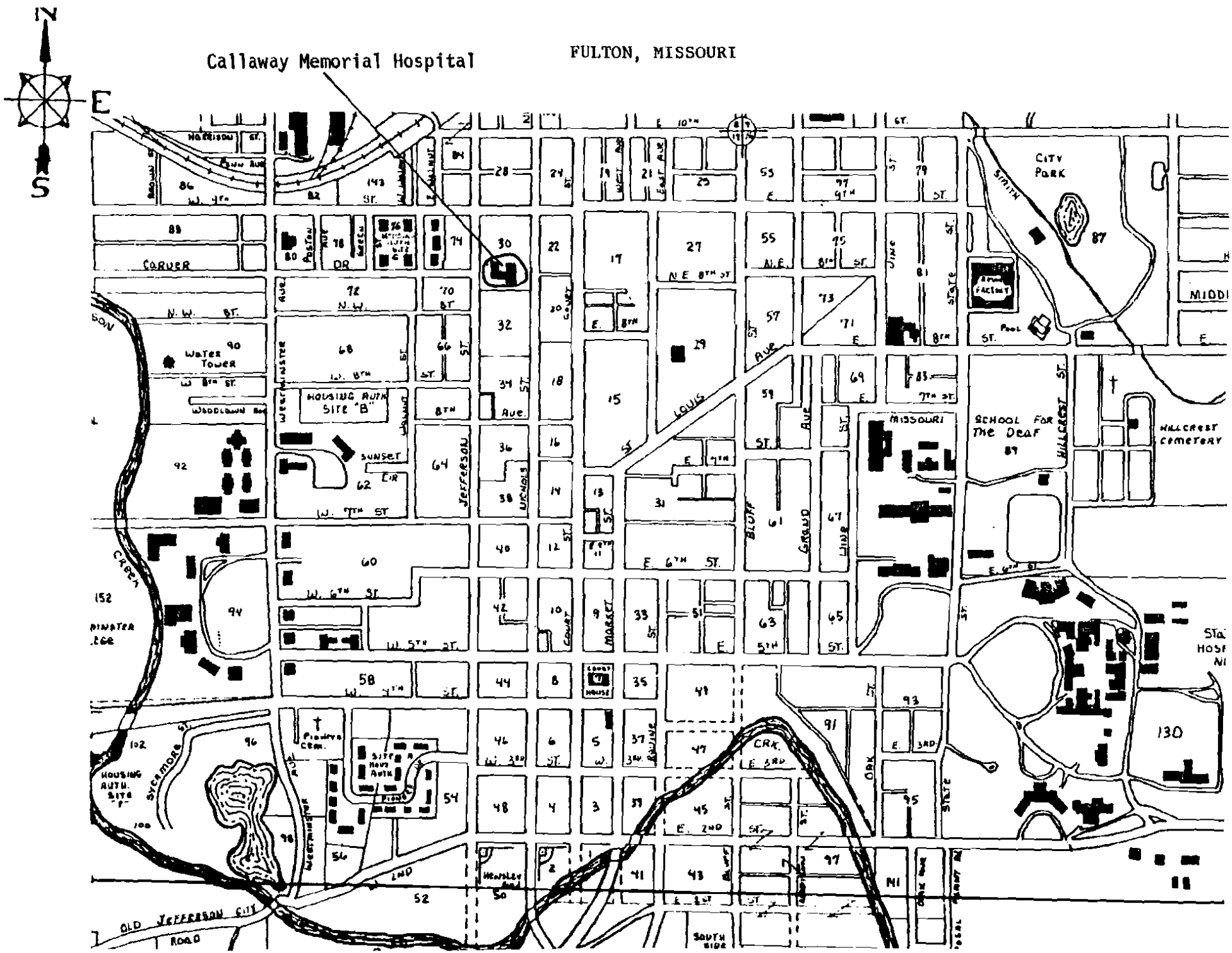

Office of Historic Preservation, P. O. Box 176, Jefferson City, Missouri 65102

HISTORIC INVENTORY

1 No

4 Present Name(s)

County: Callaway

5 Other Name(s)

3 Location of Negatives: Fulton City Hall

6 Specific Location: 200 Jefferson, Blk. 48

7 City or Town: Fulton — If Rural, Township & Vicinity

8 Site Plan with North Arrow

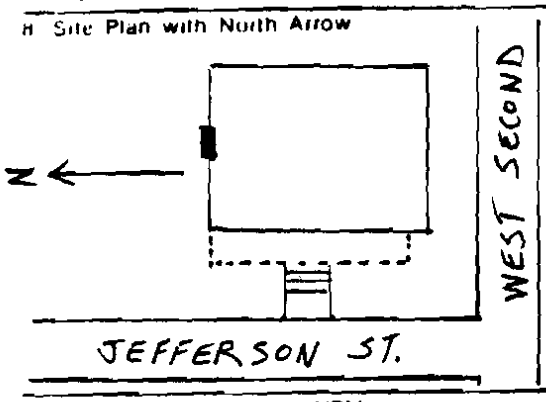

9 Coordinates: UTM
Lat
Long

Site [ ] Structure [ ]
Building [X] Object [ ]

11 On National Register? Yes [ ] No [X]

12. Is It Eligible? Yes [ ] No [X]

13 Part of Estab Hist Dist ? Yes [ ] No [X]

14. District Potent'l? Yes [ ] No [X]

15 Name of Established District

16. Thematic Category

17 Date(s) or Period

18 Style or Design: Bungalow

19. Architect or Engineer

20. Contractor or Builder

21. Original Use, if apparent: residence

22 Present Use: residence

23 Ownership: Public [ ] Private [X]

24. Owner's Name & Address, if known

25. Open to Public? Yes [ ] No [X]

26. Local Contact Person or Organization

27. Other Surveys in Which Included

28. No. of Stories: 1½

29. Basement? Yes [X] No [ ]

30. Foundation Material: concrete

31. Wall Construction: frame

32. Roof Type & Material: gable/tar shingle

33. No. of Bays: Front 3 Side n/a

34. Wall Treatment: asbestos siding

35. Plan Shape: retangular

36. Changes (Explain in #42): Addition [ ] Altered [ ] Moved [ ]

37. Condition: Interior ____ Exterior good

38. Preservation Underway? Yes [ ] No [X]

39. Endangered? By What? Yes [ ] No [X]

40. Visible from Public Road? Yes [X] No [ ]

41. Distance from and Frontage on Road

42 Further Description of Important Features: Exterior chimney on N side



43 History and Significance

44 Description of Environment and Outbuildings: Lot on the corner of Jefferson and West 2nd; garage in the basement of the house.

45 Sources of Information

Photographic Information - Roll 18, #1, view to the NE
Photographer: S. Sebastian, 5/78

46. Prepared by: Sebastian, Tolle

47. Organization: Fulton Survey

48. Date

49. Revision Date(s)

1 No
2 County
4 Present Name(s)
5 Other Name(s)

FULTON, MISSOURI

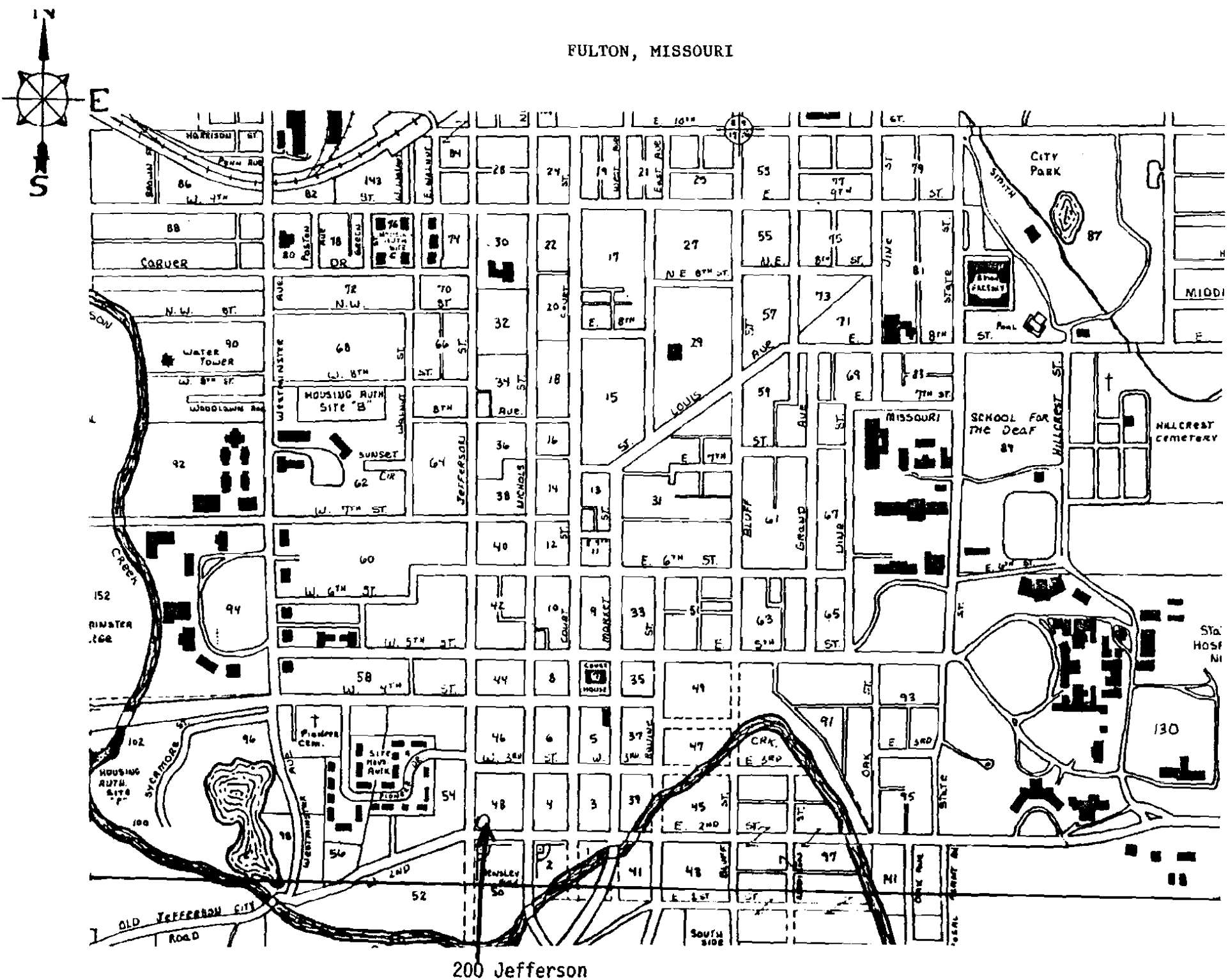

Office of Historic Preservation, P. O. Box 176, Jefferson City, Missouri 65102

HISTORIC INVENTORY

1 No

4 Present Name(s)

County: Callaway

5 Other Name(s)

3 Location of Negatives: Fulton City Hall

6 Specific Location: 203 Jefferson, Blk. 54

7 City or Town: Fulton — If Rural, Township & Vicinity

8 Site Plan with North Arrow

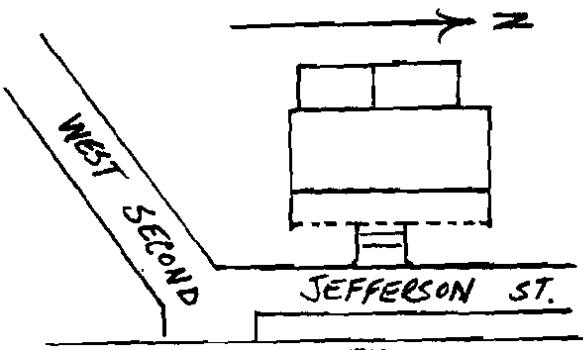

9 Coordinates: Lat / Long — UTM

Site [ ] Structure [ ]
Building [X] Object [ ]

11 On National Register? Yes [ ] No [X]

12 Is It Eligible? Yes [ ] No [X]

13 Part of Estab Hist Dist ? Yes [ ] No [X]

14 District Potent'l? Yes [ ] No [X]

15 Name of Established District

16. Thematic Category

17 Date(s) or Period

18 Style or Design: "Missouri-French" ?

19. Architect or Engineer

20. Contractor or Builder

21. Original Use, if apparent: residence

22 Present Use: residence

23 Ownership: Public [ ] Private [X]

24. Owner's Name & Address, if known

25. Open to Public? Yes [ ] No [X]

26. Local Contact Person or Organization

27 Other Surveys in Which Included

28. No. of Stories: 1

29. Basement? Yes [X] No [ ] — half

30. Foundation Material: concrete/rock

31. Wall Construction: frame

32. Roof Type & Material: hipped gab./ash shing.

33. No. of Bays: Front 3 Side n/a

34. Wall Treatment: clapboard

35. Plan Shape: see #42

36. Changes (Explain in #42): Addition [X] Altered [ ] Moved [ ]

37. Condition: Interior ____ Exterior good

38. Preservation Underway? Yes [ ] No [X]

39. Endangered? By What? Yes [ ] No [X]

40. Visible from Public Road? Yes [X] No [ ]

41. Distance from and Frontage on Road

42 Further Description of Important Features: Rectangular with addition



43 History and Significance: More research is recommended in order to determine the significance of this building.

44 Description of Environment and Outbuildings: Covered doorway and shed built onto the back of the house.

45 Sources of Information

Photographic Information - Roll 18, #2, view to the SW
Photographer: S. Sebastian, 5/78

46. Prepared by: Strawn, Sebastian, Tolle

47. Organization: Fulton Survey

48. Date

49. Revision Date(s)

2 County

4 Present Name(s)

5 Other Name(s)

FULTON, MISSOURI

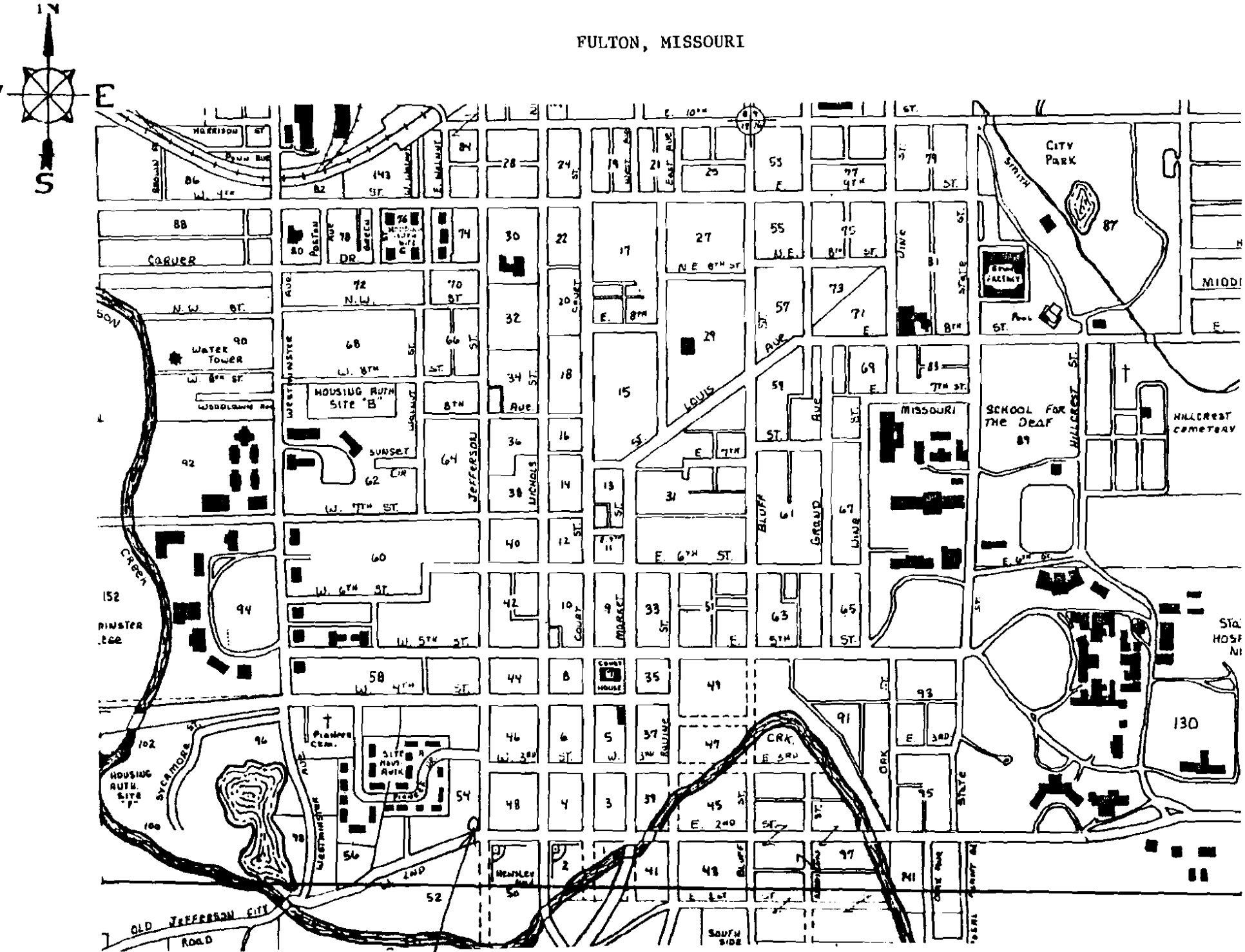

Office of Historic Preservation, P. O. Box 176, Jefferson City, Missouri 65102

HISTORIC INVENTORY

1 No

2 County: Callaway

3 Location of Negatives: Fulton City Hall

4 Present Name(s)

5 Other Name(s)

6 Specific Location: 204 Jefferson, Blk. 48

7 City or Town: Fulton — If Rural, Township & Vicinity

8 Site Plan with North Arrow

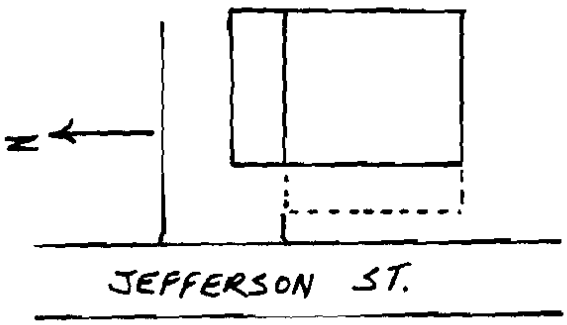

9 Coordinates: UTM
Lat
Long

Site ( ) Building (X) Structure ( ) Object ( )

11 On National Register? Yes ( ) No (X)

12. Is It Eligible? Yes ( ) No (X)

13 Part of Estab Hist Dist ? Yes ( ) No (X)

14. District Potential? Yes ( ) No (X)

15 Name of Established District

16. Thematic Category

17 Date(s) or Period

18 Style or Design: bungalow

19 Architect or Engineer

20. Contractor or Builder

21. Original Use, if apparent: residence

22 Present Use: residence

23 Ownership: Public ( ) Private (X)

24. Owner's Name & Address, if known

25. Open to Public? Yes ( ) No (X)

26. Local Contact Person or Organization

27. Other Surveys in Which Included

28. No. of Stories: 1½

29. Basement? Yes (X) No ( )

30. Foundation Material: concrete

31. Wall Construction: frame

32. Roof Type & Material: gable/asbestos shingle

33. No. of Bays: Front 3 Side n/a

34. Wall Treatment: asbestos cement shingle

35. Plan Shape: irregular box

36. Changes (Explain in #42): N. Addition (X) Altered ( ) Moved ( )

37 Condition: Interior ____ Exterior good

38. Preservation Underway? Yes ( ) No (X)

39. Endangered? By What? Yes ( ) No (X)

40 Visible from Public Road? Yes (X) No ( )

41. Distance from and Frontage on Road

42 Further Description of Important Features: On N side of house is a small porch with ten windows.



43 History and Significance

44 Description of Environment and Outbuildings

45 Sources of Information

Photographic Information - Roll 18, #5, view to the SE
Photographer: S. Sebastian, 5/78

46. Prepared by: Sebastian, Tolle

47. Organization: Fulton Survey

48. Date

49 Revision Date(s)

1 No
2 County
4 Present Name(s)
5 Other Name(s)

FULTON, MISSOURI

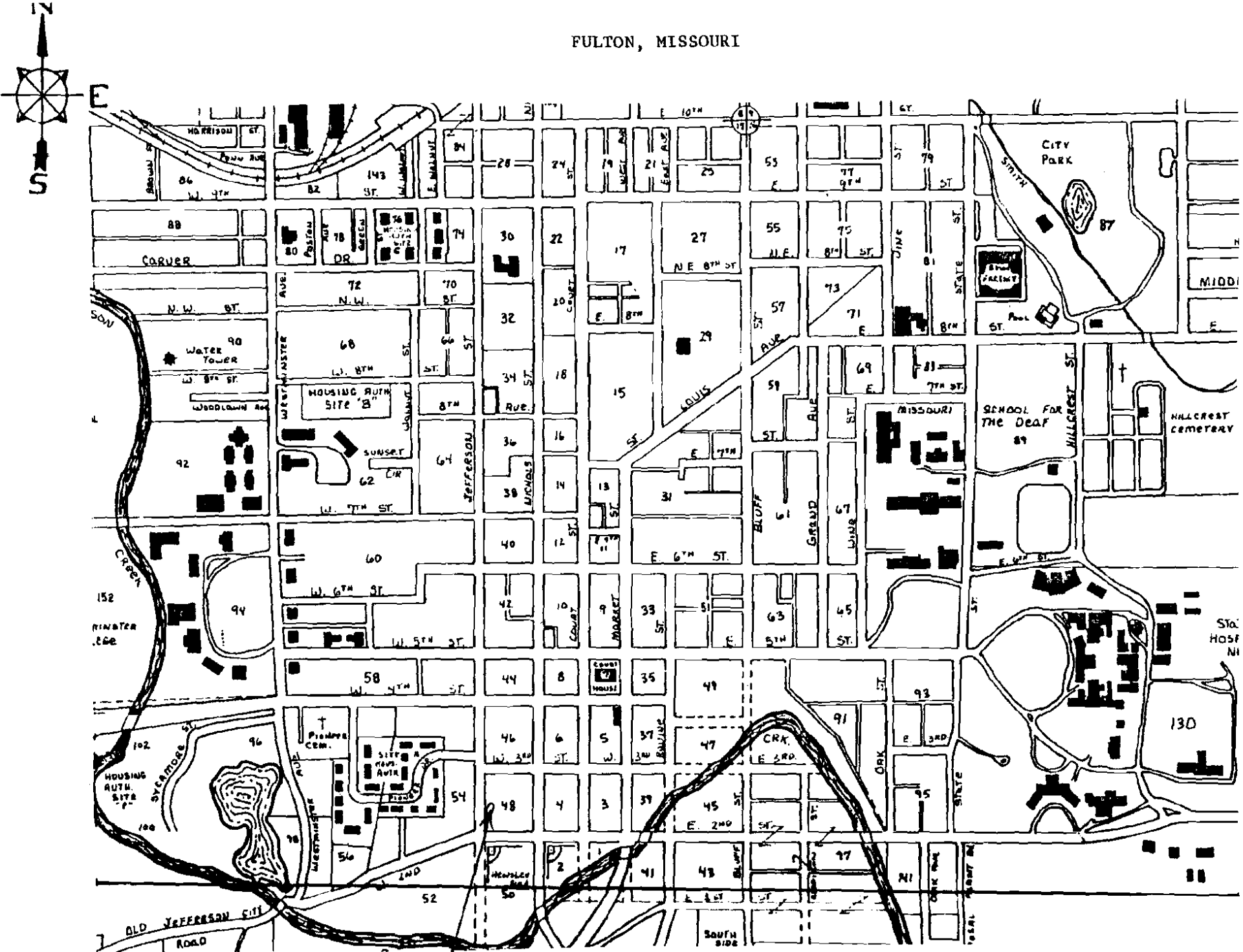

Office of Historic Preservation, P. O. Box 176, Jefferson City, Missouri 65102

HISTORIC INVENTORY

1 No

County
Callaway

3 Location of Negatives
Fulton City Hall

4 Present Name(s)
Edison Neal residence

5 Other Name(s)
Paul Dunn

6 Specific Location 205 Jefferson, Blk. 54

7 City or Town — If Rural, Township & Vicinity
Fulton

8 Site Plan with North Arrow

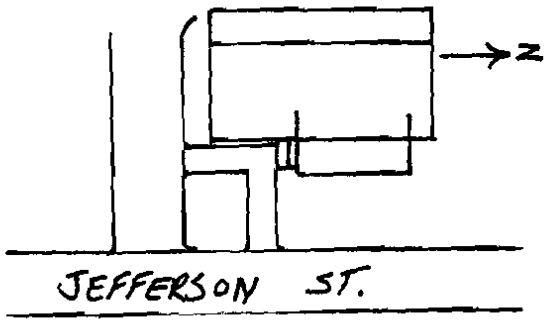

9 Coordinates — UTM
Lat
Long

Site [ ] Structure [ ]
Building [X] Object [ ]

11 On National Register? Yes [ ] No [X]
12 Is It Eligible? Yes [ ] No [X]
13 Part of Estab Hist Dist ? Yes [ ] No [X]
14 District Potent'l? Yes [ ] No [X]
15 Name of Established District

16 Thematic Category

17 Date(s) or Period
50 years ago (approximate)

18 Style or Design

19 Architect or Engineer

20 Contractor or Builder

21 Original Use, if apparent
residence

22 Present Use
residence

23 Ownership — Public [ ] Private [X]

24 Owner's Name & Address, if known

25 Open to Public? Yes [ ] No [X]

26 Local Contact Person or Organization

27 Other Surveys in Which Included

28 No. of Stories 1½

29 Basement? Yes [X] No [ ]
full

30 Foundation Material
concrete

31 Wall Construction
frame

32 Roof Type & Material
gable/ asb shingle

33 No. of Bays
Front 3 Side

34 Wall Treatment
beveled siding

35 Plan Shape rectangular

36 Changes (Explain in #42) rear — Addition [X] Altered [ ] Moved [ ]

37 Condition
Interior
Exterior good

38 Preservation Underway? Yes [ ] No [X]

39 Endangered? By What? Yes [ ] No [X]

40 Visible from Public Road? Yes [X] No [ ]

41 Distance from and Frontage on Road

42 Further Description of Important Features
Addition added on the back of the house.



43 History and Significance

44 Description of Environment and Outbuildings

45 Sources of Information

Photographic Information - Roll 18, #4, view to the NW
Photographer: S. Sebastian, 5/78

46 Prepared by
Sebastian, Tolle

47 Organization
Fulton Survey

48 Date

49 Revision Date(s)

1 No
2 County
4 Present Name(s)
5 Other Name(s)

FULTON, MISSOURI

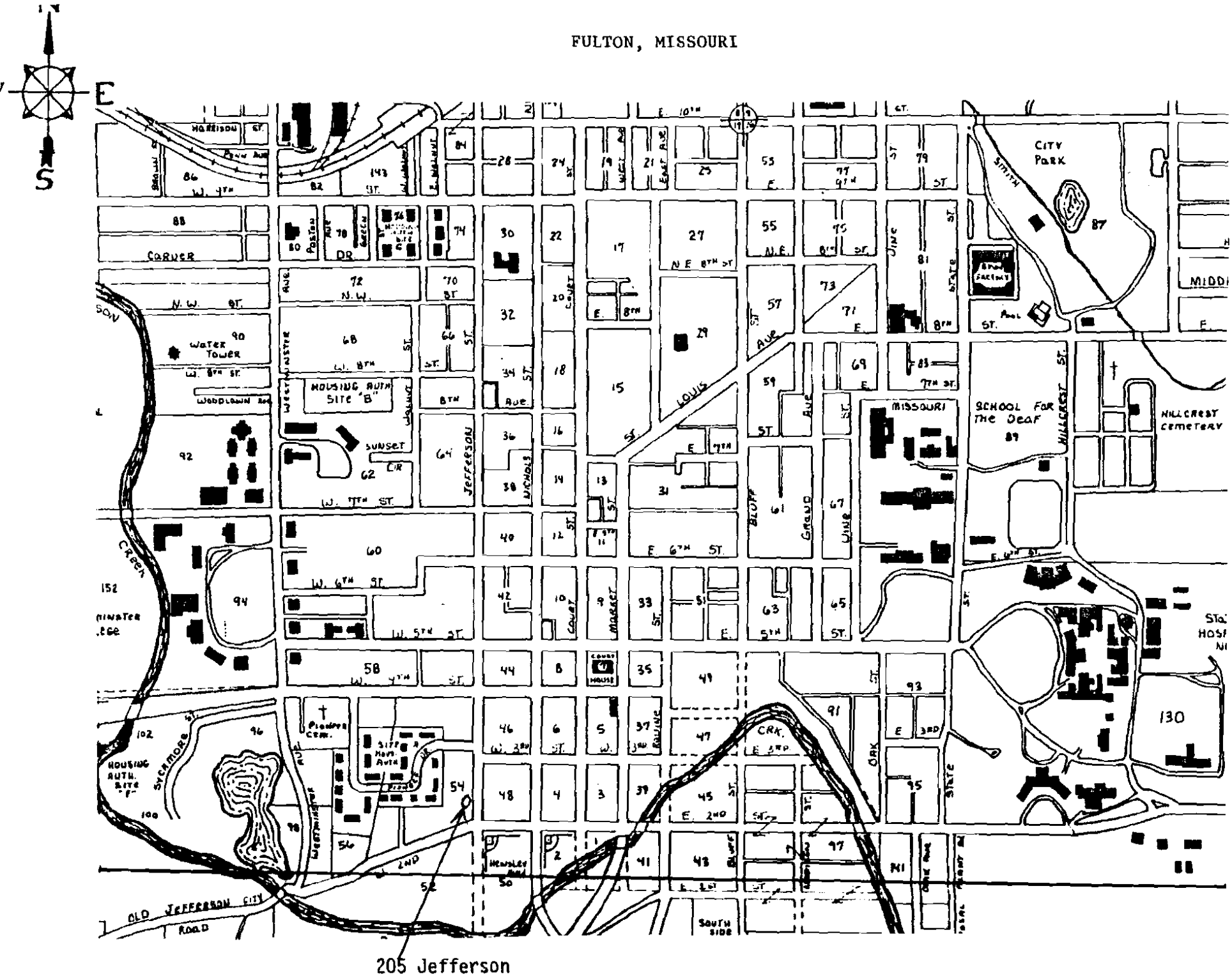

Office of Historic Preservation, P. O. Box 176, Jefferson City, Missouri 65102

HISTORIC INVENTORY

1 No

County: Callaway

3 Location of Negatives: Fulton City Hall

4 Present Name(s): Sullivan Brothers Garage

5 Other Name(s)

6 Specific Location: 206 Jefferson, Blk. 48

7 City or Town: Fulton — If Rural, Township & Vicinity

8 Site Plan with North Arrow

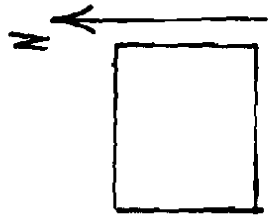

9 Coordinates: UTM
Lat
Long

Site ( ) Structure ( )
Building (X) Object ( )

11 On National Register? Yes ( ) No (X)
12 Is It Eligible? Yes ( ) No (X)
13 Part of Estab Hist Dist ? Yes ( ) No (X)
14 District Potent'l? Yes ( ) No (X)
15 Name of Established District

16 Thematic Category
17 Date(s) or Period
18 Style or Design
19 Architect or Engineer
20 Contractor or Builder
21 Original Use, if apparent: garage
22 Present Use: garage
23 Ownership: Public ( ) Private (X)
24 Owner's Name & Address, if known
25 Open to Public? Yes (X) No ( )
26 Local Contact Person or Organization
27 Other Surveys in Which Included

28 No. of Stories: 1
29 Basement? Yes ( ) No (X)
30 Foundation Material: concrete
31 Wall Construction: concrete block
32 Roof Type & Material: low-gab./w-boomtwn. frt.
33 No. of Bays: Front n/a Side n/a
34 Wall Treatment: ptd. concrete block
35 Plan Shape: rectangular
36 Changes (Explain in #42): Addition ( ) Altered ( ) Moved ( )
37 Condition: Interior ____ Exterior good
38 Preservation Underway? Yes ( ) No (X)
39 Endangered? By What? Yes ( ) No (X)
40 Visible from Public Road? Yes (X) No ( )
41 Distance from and Frontage on Road

42 Further Description of Important Features



43 History and Significance

44 Description of Environment and Outbuildings

45 Sources of Information

Photographic Information - Roll 18, #6, view to the NE
Photographer: S.Sebastian, 5/78

46 Prepared by: Sebastian, Tolle
47 Organization: Fulton Survey
48 Date: 5/78
49 Revision Date(s)

1 No
2 County
4 Present Name(s)
5 Other Name(s)

FULTON, MISSOURI

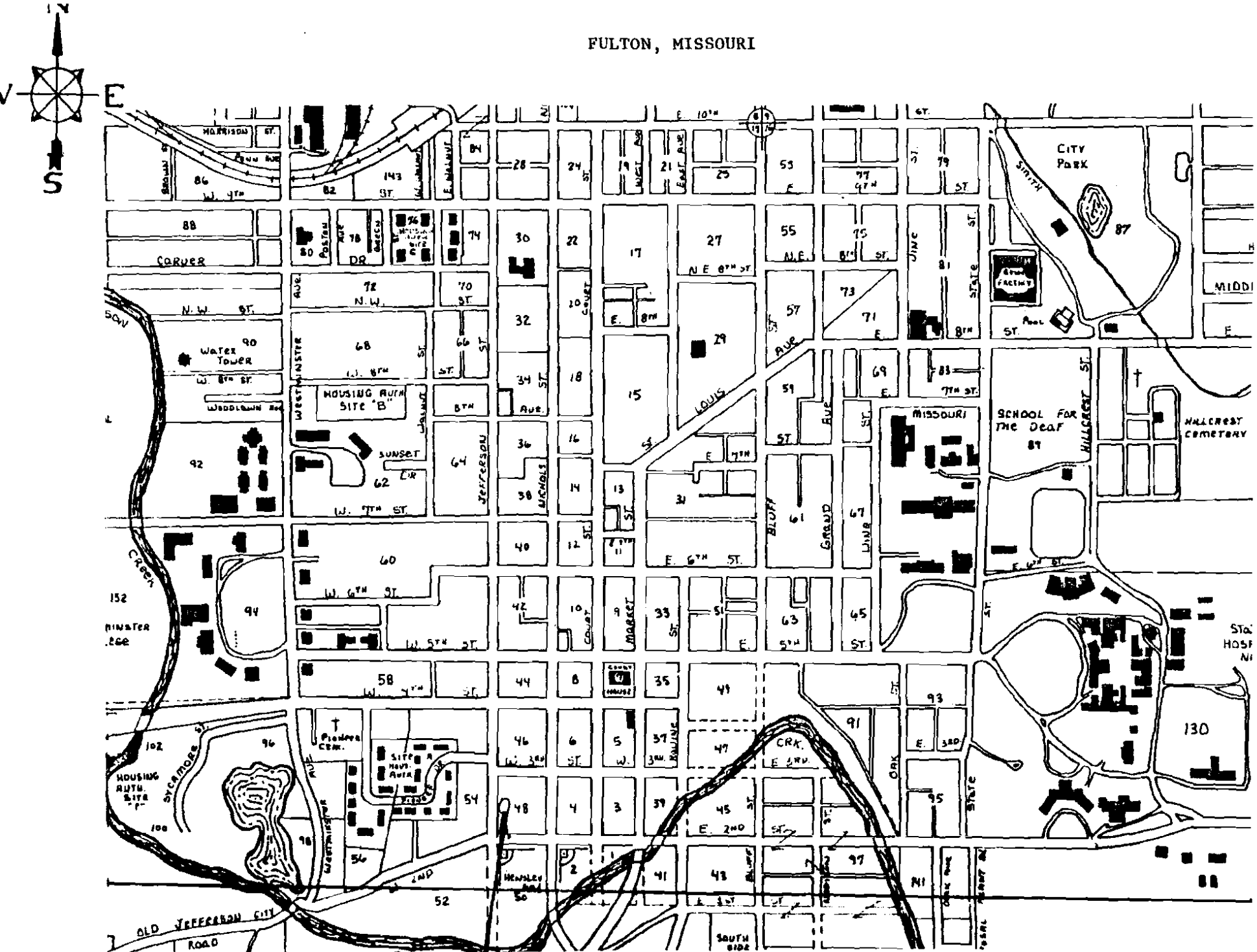

Office of Historic Preservation, P. O. Box 176, Jefferson City, Missouri 65102

HISTORIC INVENTORY

1 No

2 County
Callaway

3 Location of Negatives
Fulton City Hall

4 Present Name(s)
John T. Yates residence

5 Other Name(s)

6 Specific Location 207 Jefferson, Blk.54

7 City or Town — II Rural, Township & Vicinity
Fulton

8 Site Plan with North Arrow

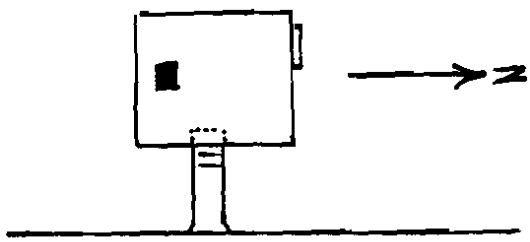

9 Coordinates — UTM
Lat
Long

10 Site [ ] Structure [ ]
Building [X] Object [ ]

11 On National Register? Yes [ ] No [X]

12. Is It Eligible? Yes [ ] No [X]

13 Part of Estab Hist Dist? Yes [ ] No [X]

14. District Potent'l? Yes [ ] No [X]

15 Name of Established District

16. Thematic Category

17 Date(s) or Period

18 Style or Design

19 Architect or Engineer

20. Contractor or Builder

21. Original Use, if apparent
residence

22 Present Use
residence

23 Ownership — Public [ ] Private [X]

24. Owner's Name & Address, if known

25. Open to Public? Yes [ ] No [X]

26. Local Contact Person or Organization

27. Other Surveys in Which Included

28. No of Stories 1½

29. Basement? Yes [X] No [ ]

30. Foundation Material
concrete

31. Wall Construction
frame

32. Roof Type & Material
gable/shingle

33. No. of Bays
Front 3 Side n/a

34. Wall Treatment
asbestos cement shingle

35. Plan Shape rectangular

36. Changes (Explain in #42) — Addition [ ] Altered [ ] Moved [ ]

37. Condition
Interior
Exterior good

38. Preservation Underway? Yes [ ] No [X]

39. Endangered? By What? Yes [ ] No [X]

40 Visible from Public Road? Yes [X] No [ ]

41. Distance from and Frontage on Road

42 Further Description of Important Features Front addition: was originally a porch and was closed-in in 1965.



43 History and Significance

44 Description of Environment and Outbuildings

45 Sources of Information

Photographic Information - Roll 18, #7, view to the NE
Photographer: S. Sebastian, 5/78

46. Prepared by
Sebastian, Tolle

47. Organization
Fulton Survey

48. Date 5/79

49. Revision Date(s)

1 No
2 County
4 Present Name(s)
5 Other Name(s)

FULTON, MISSOURI

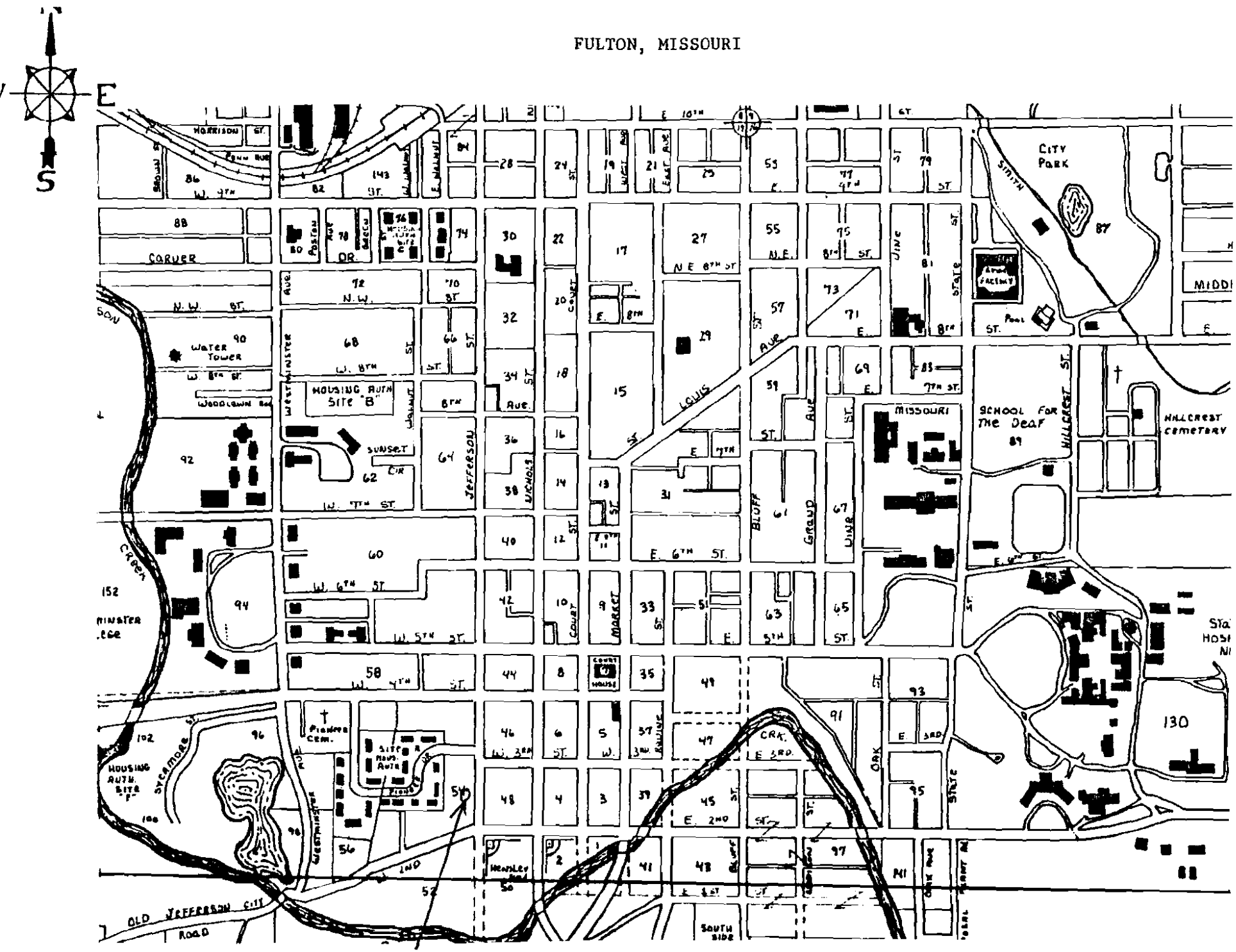

Office of Historic Preservation, P. O. Box 176, Jefferson City, Missouri 65102

HISTORIC INVENTORY

1 No

County: Callaway

3 Location of Negatives: Fulton City Hall

4 Present Name(s): Delbert Martin residence

5 Other Name(s)

6 Specific Location: 208 Jefferson, Blk. 48

7 City or Town: Fulton — If Rural, Township & Vicinity

8 Site Plan with North Arrow

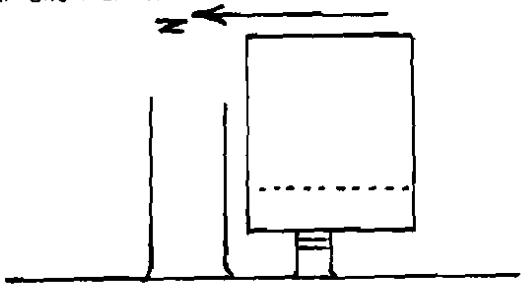

9 Coordinates: UTM
Lat
Long

Site [ ] Structure [ ]
Building [X] Object [ ]

11 On National Register? Yes [ ] No [X]

12 Is It Eligible? Yes [ ] No [X]

13 Part of Estab Hist Dist? Yes [ ] No [X]

14 District Potent'l? Yes [ ] No [X]

15 Name of Established District

16 Thematic Category

17 Date(s) or Period

18 Style or Design: bungalow

19 Architect or Engineer

20 Contractor or Builder

21 Original Use, if apparent: residence

22 Present Use: residence

23 Ownership: Public [ ] Private [X]

24 Owner's Name & Address, if known

25 Open to Public? Yes [ ] No [X]

26 Local Contact Person or Organization

27 Other Surveys in Which Included

28 No. of Stories: 1½

29 Basement? Yes [X] No [ ]

30 Foundation Material: concrete

31 Wall Construction: frame

32 Roof Type & Material: gable/asb.shingle

33 No. of Bays: Front 3 Side 4

34 Wall Treatment: aluminum siding

35 Plan Shape: rectangular

36 Changes (Explain in #42): rear — Addition [X] Altered [ ] Moved [ ]

37 Condition: Interior ____ Exterior good

38 Preservation Underway? Yes [ ] No [X]

39 Endangered? By What? Yes [ ] No [X]

40 Visible from Public Road? Yes [X] No [ ]

41 Distance from and Frontage on Road

42 Further Description of Important Features



43 History and Significance

44 Description of Environment and Outbuildings

45 Sources of Information

Photographic Information - Roll 18, #10, view to the SE
Photographer: S. Sebastian, 5/78

46 Prepared by: Sebastian, Tolle

47 Organization: Fulton Survey

48 Date: 5/78

49 Revision Date(s)

1 No
2 County
4 Present Name(s)
5 Other Name(s)

FULTON, MISSOURI

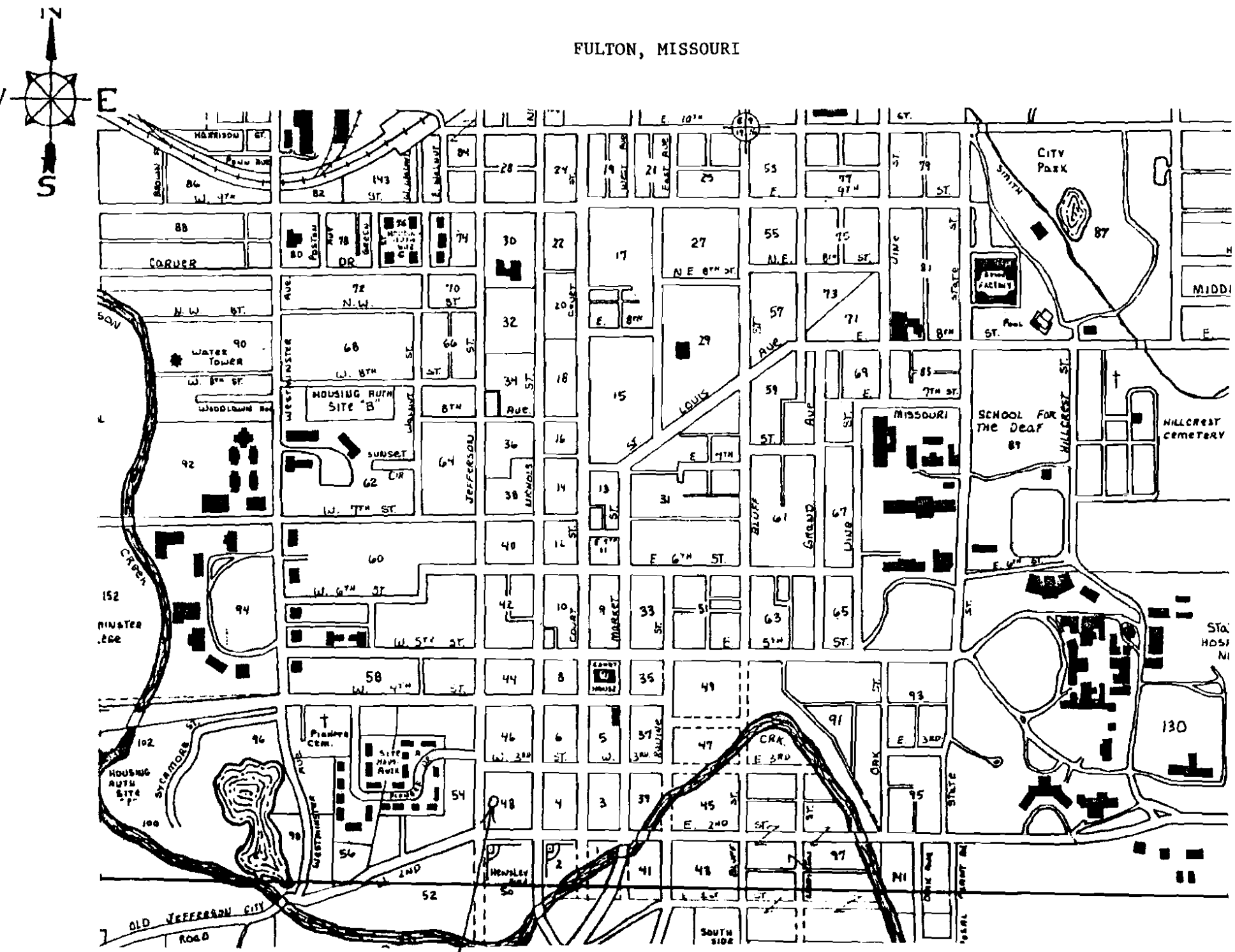

Office of Historic Preservation, P. O. Box 176, Jefferson City, Missouri 65102

HISTORIC INVENTORY

1 No

County: Callaway

3 Location of Negatives: Fulton City Hall

4 Present Name(s)

5 Other Name(s)

6 Specific Location: 209 Jefferson, Blk. 54

7 City or Town: Fulton — II Rural, Township & Vicinity

8 Site Plan with North Arrow

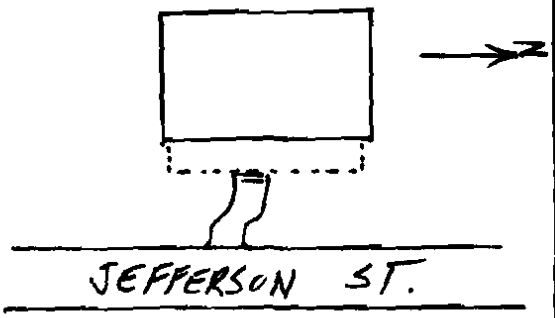

9 Coordinates: UTM
Lat
Long

10 Site [ ] Structure [ ]
Building [X] Object [ ]

11 On National Register? Yes [ ] No [X]

12 Is It Eligible? Yes [ ] No [X]

13 Part of Estab Hist Dist ? Yes [ ] No [X]

14 District Potent'l? Yes [ ] No [X]

15 Name of Established District

16 Thematic Category

17 Date(s) or Period

18 Style or Design: bungalow

19 Architect or Engineer

20 Contractor or Builder

21 Original Use, if apparent: residence

22 Present Use: residence

23 Ownership: Public [ ] Private [X]

24 Owner's Name & Address, if known

25 Open to Public? Yes [ ] No [X]

26 Local Contact Person or Organization

27 Other Surveys in Which Included

28 No. of Stories: 1½

29 Basement? Yes [X] No [ ]

30 Foundation Material: stone

31 Wall Construction: frame

32 Roof Type & Material: gable/asb. shingle

33 No. of Bays: Front 3 Side

34 Wall Treatment: clapboard fish scale shingle +

35 Plan Shape: rectangular

36 Changes (Explain in #42): Addition [ ] Altered [ ] Moved [ ]

37 Condition: Interior ____ Exterior: good

38 Preservation Underway? Yes [ ] No [X]

39 Endangered? By What? Yes [ ] No [X]

40 Visible from Public Road? Yes [X] No [ ]

41 Distance from and Frontage on Road

42 Further Description of Important Features: Two different types of shingles; shingle half way up andclapboard the rest of the way.



43 History and Significance

44 Description of Environment and Outbuildings

45 Sources of Information

Photographic Information - Roll 18, #8, view to the W
Photographer: S. Sebastian, 5/78

46 Prepared by: Sebastian, Tolle

47 Organization: Fulton Survey

48 Date: 5/78

49 Revision Date(s)

1 No
2 County
4 Present Name(s)
5 Other Name(s)

FULTON, MISSOURI

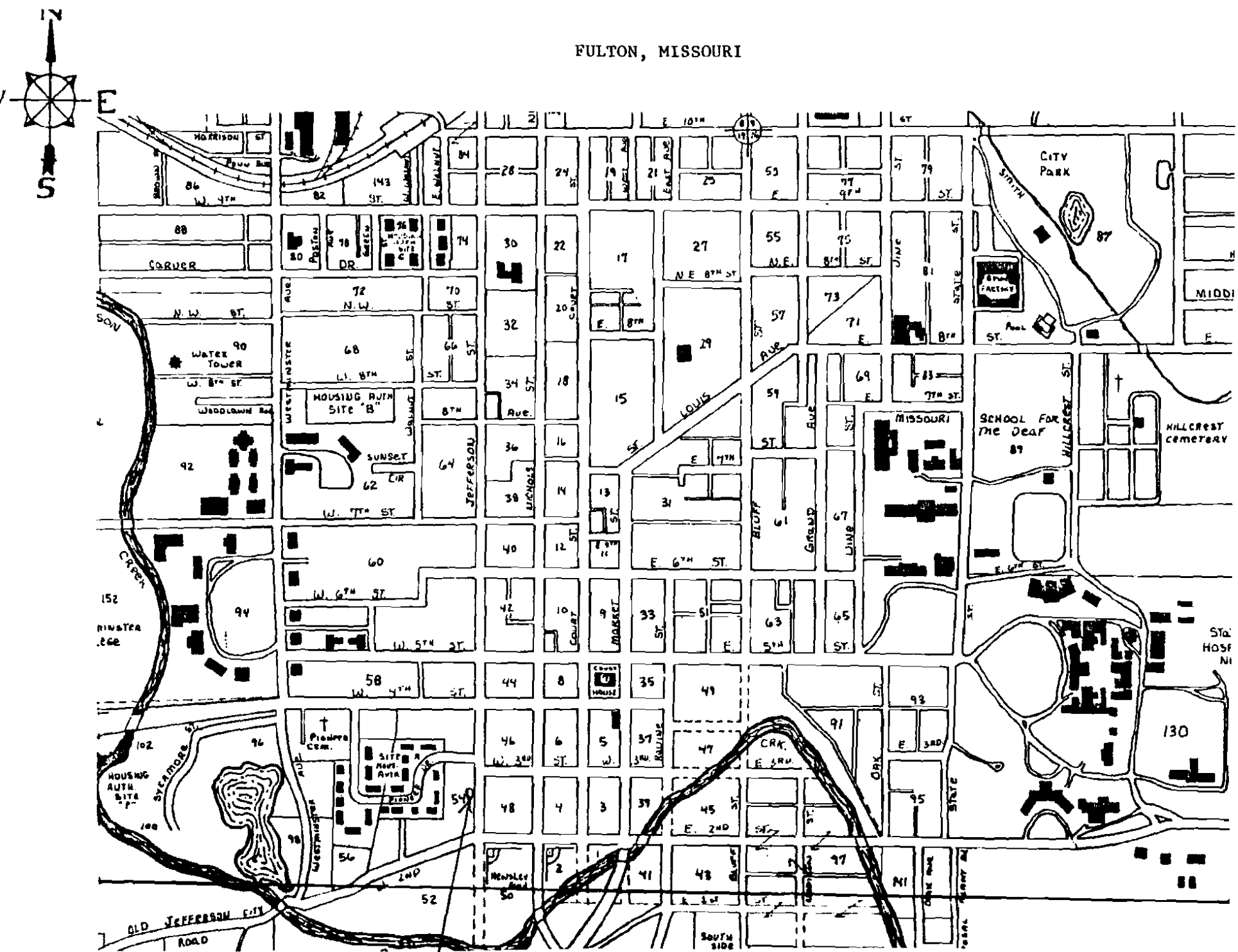

Office of Historic Preservation, P.O. Box 176, Jefferson City, Missouri 65101

HISTORIC INVENTORY

1 No

2 County
Callaway

3 Location of Negatives
Fulton City Hall

4 Present Name(s)
Denton residence

5 Other Name(s)
Fleming home
Dr. George Willing home

6 Specific Location
211 Jefferson
E 237' of Lot 10, Blk. 54
New City Plat

7 City or Town — If Rural, Township & Vicinity
Fulton

8 Site Plan with North Arrow

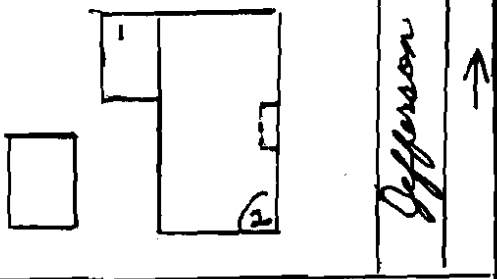

9 Coordinates — UTM
Lat
Long

Site ( ) Structure ( )
Building (X) Object ( )

10 On National Register? Yes ( ) No (X)

11 Is It Eligible? Yes (X) No ( )

12 Part of Estab Hist Dist.? Yes ( ) No (X)

13 District Potent'l? Yes (X) No ( )

14 Name of Established District

16. Thematic Category

17 Date(s) or Period
1849-50

18 Style or Design
Greek Revival (I house)

19. Architect or Engineer

20. Contractor or Builder
Dr. George Willing

21. Original Use, if apparent
residence

22 Present Use
residence

23 Ownership — Public ( ) Private (X)

24. Owner's Name & Address, if known
Joe and Thelma Denton
(June 30, 1978) 642-7525

25. Open to Public? Yes ( ) No (X)

26. Local Contact Person or Organization

27. Other Surveys in Which Included
Missouri Historic Sites Catalogue 1963

28. No. of Stories 2

29. Basement? ¼ with stone floor — Yes (X) No ( )

30. Foundation Material stone w/molded water table

31. Wall Construction
brick

32. Roof Type & Material
gable;asbestos shingle

33. No. of Bays
Front 5 Side 1

34. Wall Treatment
brick

35. Plan Shape rectangular

36. Changes (Explain in #42) — Addition (X) Altered ( ) Moved ( )

37. Condition
Interior fair-good
Exterior good

38. Preservation Underway? Yes ( ) No (X)

39. Endangered? By What? Yes ( ) No (X)

40. Visible from Public Road? Yes (X) No ( )

41. Distance from and Frontage on Road

42. Further Description of Important Features

#36. Earlier addition or ell on rear of house was removed and another has been added. #42. The brick walls are 18-inches thick and the bricks were made by slaves. There is a spiral staircase in the central hall. Rectilinear transom and sidelights surround the front door. 6 colossal pilasters on facade; pilasters divide bays on E facade. Heavy stone lintels and sills surround windows. Molding surrounding 1st story entranceway

(See cont. page)



43 History and Significance

See sources in #45.

See Nomination by A. Cooper.

44 Description of Environment and Outbuildings

There is a building located behind the house which serves as an antique shop.

45 Sources of Information

Mr. & Mrs. J. Fleming, 5/78; Yesterdays in Callaway County, Missouri, Kingdon of Callaway Historical Society, Photographic Information - Roll 18, #9, view to the NW Photographer: S. Sebastian, 5/78 (See cont. page.)

46. Prepared by
P. Strawn

47. Organization
Fulton Survey

48. Date

49 Revision Date(s)

2 County

4 Present Name(s)

5 Other Name(s)

FULTON, MISSOURI

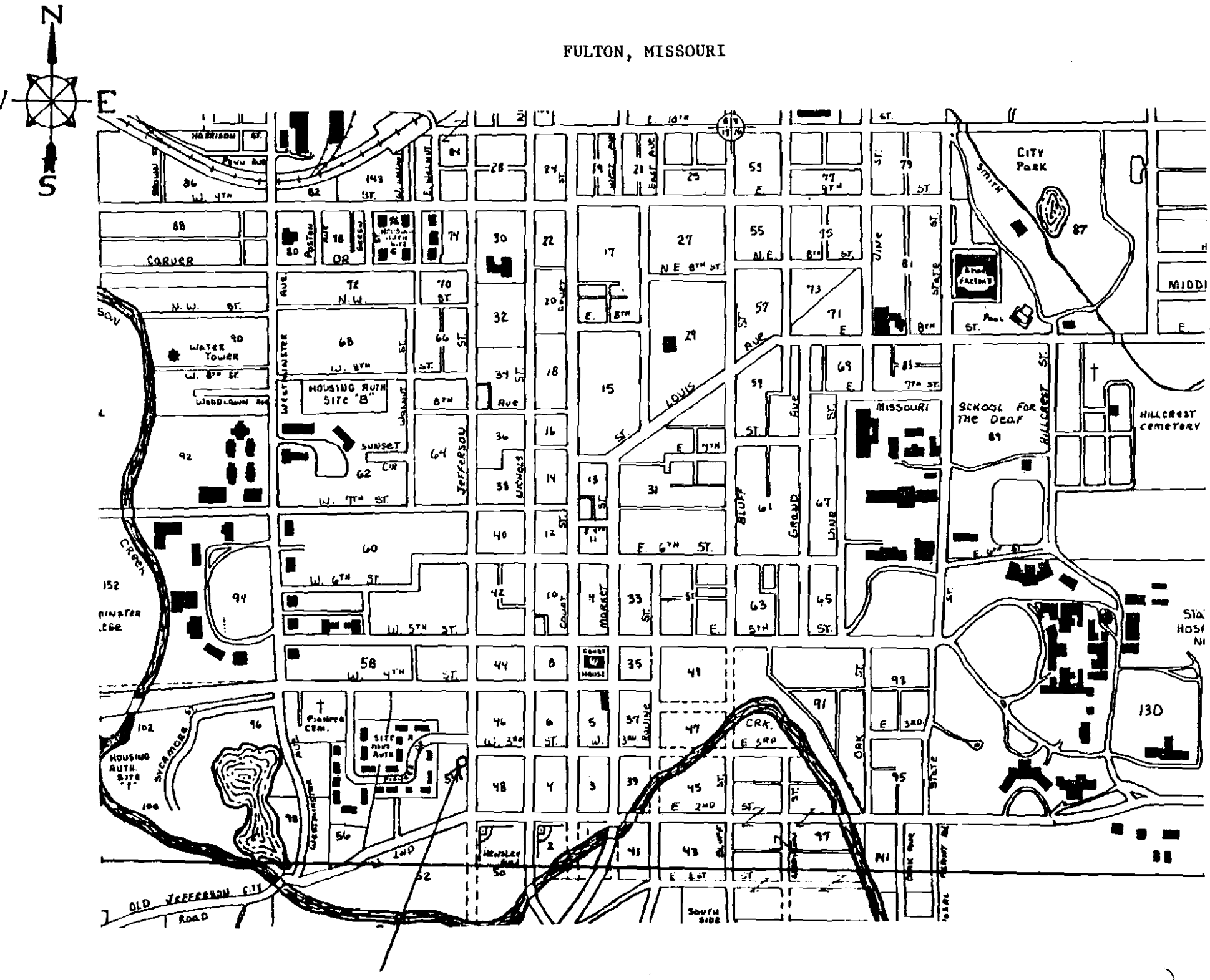

#42. (cont.)

and that above 2nd story window above it has Greek Revival molded "ears". Central (entrance) bay is recessed.

#45. (cont.)

Fulton, MO, 1966, p. 27. Missouri Historic Sites Catalogue, State Historical Society of Missouri, 1963, p. 19.

Letter from Hugh P. Williamson, 11/10/60 and letter from Mrs. C.E. Pearre, 1/2/62 - Sites file (Cal h 15), State Historical Society, Columbia, MO.

Fulton Sun-Gazette, May 10, 1962.

Kansas City Star, May 20, 1962.

Fulton Sun-Gazette, December 24-25, 1970.

Office of Historic Preservation, P.O. Box 176, Jefferson City, Missouri 65101

HISTORIC INVENTORY

1 No.

2 County: Callaway

3 Location of Negatives: Fulton City Hall

4 Present Name(s): Paul F. Lorenz residence

5 Other Name(s):

6 Specific Location: 215 Jefferson
Lot 9, Blk. 54, New City Plat

7 City or Town (If Rural, Township & Vicinity): Fulton

8 Site Plan with North Arrow

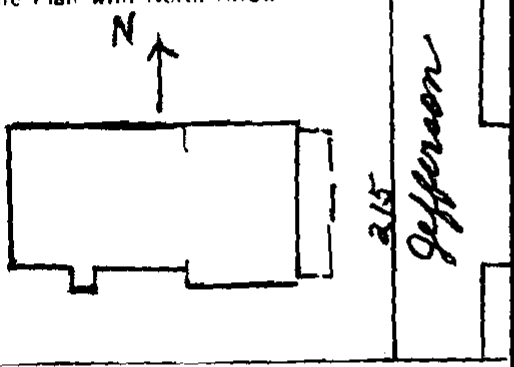

9 Coordinates: UTM
Lat
Long

Site ( ) Structure ( )
Building (X) Object ( )

10 On National Register? Yes ( ) No (X)

12 Is It Eligible? Yes (X) No ( )

13 Part of Estab Hist Dist? Yes ( ) No (X)

14 District Potent'l? Yes (X) No ( )

15 Name of Established District

16 Thematic Category

17 Date(s) or Period: c. 1870

18 Style or Design: Greek Revival

19 Architect or Engineer

20 Contractor or Builder

21 Original Use, if apparent: residence

22 Present Use: residence

23 Ownership: Public ( ) Private (X)

24 Owner's Name & Address, if known:
Mr. & Mrs. Paul F. Lorenz
215 Jefferson

25 Open to Public? Yes ( ) No (X)

26 Local Contact Person or Organization

27 Other Surveys in Which Included

28 No. of Stories: 2

29 Basement? Yes ( ) No (X)

30 Foundation Material: brick

31 Wall Construction: brick

32 Roof Type & Material: gable/shingle

33 No. of Bays: Front 3 Side 1 +

34 Wall Treatment: painted brick/com.bond

35 Plan Shape: rectangular

36 Changes (Explain in #42): rear Addition (X) Altered ( ) Moved ( )

37 Condition: Interior ____ Exterior good

38 Preservation Underway? Yes ( ) No (X)

39 Endangered? Yes ( ) No (X)
By What?

40 Visible from Public Road? Yes (X) No ( )

41 Distance from and Frontage on Road

42 Further Description of Important Features: #36. Two-story rear addition which is brick on first story on N end and frame on second story. This was originally a one-story brick ell. The house was originally a two-story brick home with a one-story ell forming a sort of L-shape. The two windows on the first story, E facade with 6/6 lights are original as is a window of the same configuration on the N side, second story. (See cont. page).



43 History and Significance: This house was built c. 1870 by ____Wade and his wife, Paulina Sartor Wade. Wade was a bricklayer, according to Lorenz and may have helped in the construction of Old Westminster Hall. While building the two-story smokehouse which used to be behind this house, Wade fell and was killed. After his death, his widow, Paulina Sartor Wade, married Ed Lorenz and the house has remained in the Lorenz family ever since. (See cont.pg)

44 Description of Environment and Outbuildings: There was a two-story smokehouse behind the house which was recently torn down. Only the cellar and foundation remain.

45 Sources of Information: Interview with Paul Lorenz by Todd James -11/26/78
Interview with Mr. & Mrs. Paul Lorenz by P. Strawn - 4/20/79
(See cont. page).

46 Prepared by: P. Strawn

47 Organization: Fulton Survey

48 Date

49 Revision Date(s)

1 No.

2 County

4 Present Name(s)

5 Other Name(s)

FULTON, MISSOURI

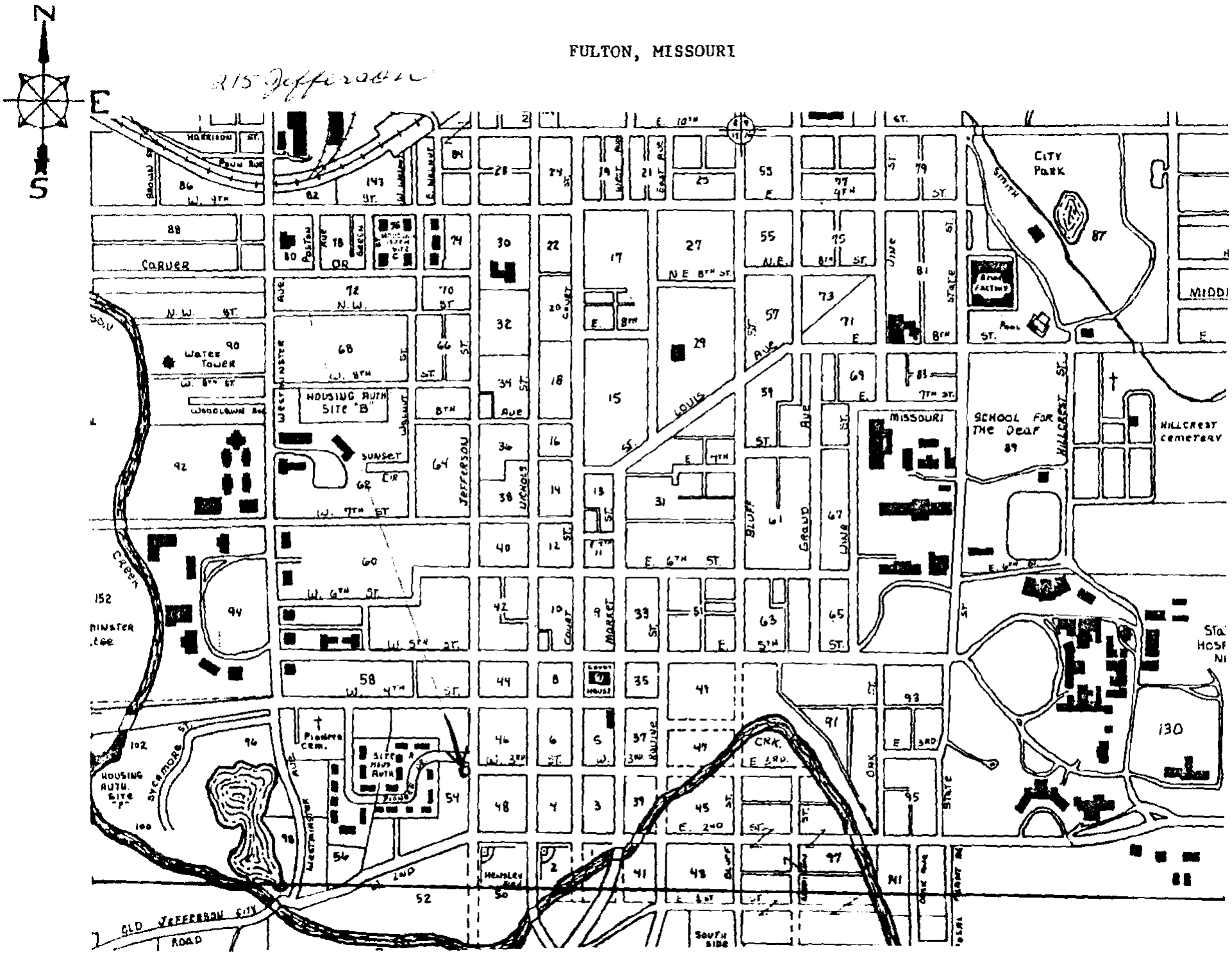

215 Jefferson

#36. (cont.)

The present front porch (added 12-14 years ago) replaced an older one of Italianate style (with brackets, scrollwork and a denticulated cornice) which was in poor condition and which was probably added at least a decade or two after the initial construction of the house. (Mr. & Mrs. Lorenz have photographs in which parts of this porch may be seen in the background).

A frame porch was added at the S-Central part of the house and around 1962 a large frame addition was made on the second floor making the house two stories throughout (see plan). The second floor was used by Paul Lorenz and his family for many years until his mother died last winter. Thus the upstairs has a kitchen, living room, three bedrooms and a laundry.

A bathroom with shower has been added under the stairs and part of the hallway has been closed off as a result. The stairway itself has also been closed off more than it would have been originally.

Two rooms on the first floor have wainscoting; the original second floor has plank floors and walls which may be originaly as they are in keeping with the very plain woodwork of the house.

Panelling has been added to the house, and, of course it has been repainted and rewallpapered through the years. The S-Central porch was converted to a kitchen by the present generation of Lorenzes.

#42. End gable has brick cornice with returns which has been denticulated; windows have tall, narrow, segmented arches; entranceway is slightly recessed and boasts a transom with dentils below.

#43. (cont.)

The present owner, Paul ("Skinny") Lorenz, was born and raised in the house. See the family sketch of the Lorenz family which follows.

This house is significant for its Greek Revival Style of architecture which has been relatively unaltered on the street side. And the house also has local historical significance because of its association with the Lorenz family whose members have been associated with Fulton's history in a variety of ways throughout the years.

215 Jefferson

#45. (cont.)

History of Callaway Co., 1884, pp. 677-8.

Photographic Information - Roll 18, #11, view to the NW
Photographer: S. Sebastian, 5/78

215 Jefferson

PLAN (NOT TO SCALE)

1st floor

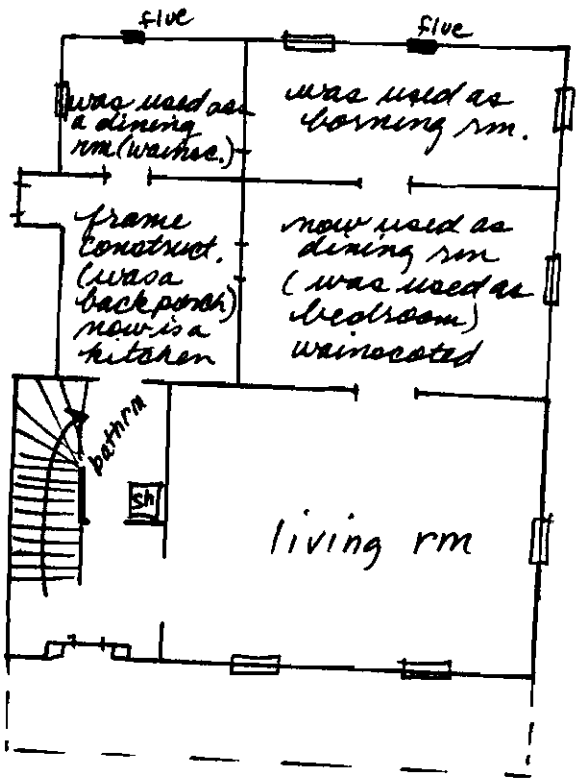

all rooms on 1st floor are of brick construction (except porch-kitchen on S side)

N

2nd floor

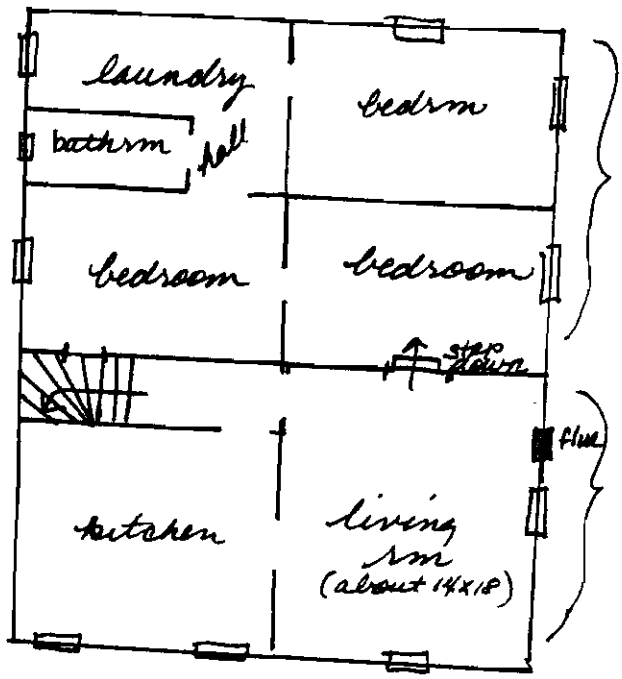

frame addition

original brick section

LORENZ FAMILY

Ed Lorenz (b. August 29, 1845 in Prussia) emigrated to the United States in 1872. He went first to Chicago, where he worked in a lumberyard and shortly thereafter in 1873 moved to Fulton, where he worked for a short-time as a coal digger.

In 1874 he married Paulina Sartor who had also been born in Prussia (February 5, 1849). Ed bought the Sartor and Heller brewery located in Block 4, New City Plat, in 1880 after Sartor's death in 1879. The 1884 History of Callaway County described Lorenz's brewery as "one of the best in the state".

Ed(ward) Lorenz — md. 1874 — Paulina Sartor Wade

Charles (Carl)
Paul Lorenz's father

Henry
Henry was part owner of Berghauser Hardware and the first Fire Chief of Fulton, according to Paul Lorenz. Lived with his wife, Emma at 211 Court; next to the site of father's brewery.

Setta (Lucetta)
Never married; lived in Boulder, Colorado

Katherine (Katie, Kate) — md. — _____ Loher or Laer ?
Later divorced; worked at the Missouri School for the Deaf as a seamstress.

Emma (Wade)
(daughter of Wade and Paulina)

Charles Lorenz
(b. c.1877-January 12, 1968)
Was a coal miner during the summer months and a paper hanger and painter during the winter; he worked in the mines west of Westminster College.

md.

Lillian Lammers
(b. 1889-d. October 6, 1978)
born in Fulton in a house on Bluff St. that has been torn down

1 son:

Paul Frederick
named after grandmother Paulina

1 daughter:

Ruby (md. _____ Harrison)

Paul ("Skinny") Frederick Lorenz
(b. November , 1913)

md. 1934

Margaret ("Maggie") Vivian Holloway

Works at the Missouri School for the Deaf; has also been a Sunday School teacher for the Presbyterian Church.

Began working at the International Shoe Company at around age 15/16; was transferred to Prairieville, Mo. in SE Missouri for two years, c.1960-62; then returned to Fulton and worked with the newly formed Samuels Shoe Company from 1962-74, when it closed and he retired. (As a young boy "Skinny" was a member of "Spunky" (Claude) West's, "West's Wonders" Baseball Team).

3 children:

Paul Dean (b. 1935)
Vicky Dreyer (b. 1946)
Jay Lee (b. 1959, attending UMC in commercial art and interior design)

Fritz (Frederick) Lorenz - (brother of Ed Lorenz) md. Ida Sartor
(b. May 8, 1848) (b. 1856 in Prussia)

Brought up on a farm; moved to the United States and worked in a Chicago lumberyard before moving to Fulton in January, 1873. In Fulton, he worked as a farm laborer and then later bought a farm near Fulton which he sold in 1875. After that he worked in the lumber business of Riley, Sartor and Company until October, 1881. He worked for awhile in the wagon-making business and then in April, 1882 he went the grocery business, selling groceries, queensware, glassware. Lorenz was a leading member of the German Reformed Church and an elder and treasurer of the Church in 1884.

In the 1907 city directory, Fritz was described as a gardener; he lived with his family at 100 Ravine in a frame house no longer extant. (A photograph of the house exists in the County Assessor's Office.)

4 children:

Sophia (Sophie) md. Dr. John Schroers
dentist in Vandalia and then in Fulton

They lived in a bungalow on W nine acres from New Episcopal Church. Their last home was a frame bungalow at 821 or 823 Center Street.

They had no children.

Rosa (Rose) md. John Marshall
Lives in Mexico, Missouri.
Maggie Lorenz said she never married. (?)

Louis H. md. Selena Petri
Lived on W. 6th in the house directly E of Carl & Maggie Lorenz, which he built. He ran the Fisher & Lorenz Jewelry Store with Harry Fisher where Maerz's Jewelers is now located. Before that he lived in a one-story house on E. 5th.

Carl S.
He was a clerk in 1907 according to the Fulton City Directory. Moved to W. 5th Street in Fulton in 1921. He worked at the Southern Bank of Fulton as a business manager and then became a bookkeeper at Westminster College; later he worked at the Callaway Bank and was a City Treasurer.

md.
1920

Maggie Ratekin
Worked as a bookkeeper at Westminster College; and at the public library. She now lives at the Lenoir Home in Columbia, Missouri.

Office of Historic Preservation, P. O. Box 176, Jefferson City, Missouri 65102

HISTORIC INVENTORY

1 No

County
Callaway

3 Location of Negatives
Fulton City Hall

4 Present Name(s)
Elmer Lee Roberts

5 Other Name(s)

6 Specific Location 300 Jefferson, Blk. 46

7 City or Town — If Rural, Township & Vicinity
Fulton

8 Site Plan with North Arrow

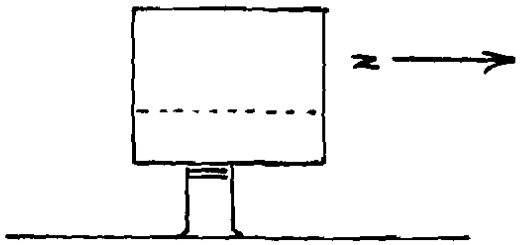

9 Coordinates — UTM
Lat
Long

10 Site ( ) Structure ( )
Building (X) Object ( )

11 On National Register? Yes ( ) No (X)

12 Is It Eligible? Yes ( ) No (X)

13 Part of Estab Hist Dist? Yes ( ) No (X)

14 District Potential? Yes ( ) No (X)

15 Name of Established District

16 Thematic Category

17 Date(s) or Period
1940

18 Style or Design
bungalow

19 Architect or Engineer

20 Contractor or Builder

21 Original Use, if apparent
residence

22 Present Use
residence

23 Ownership — Public ( ) Private (X)

24 Owner's Name & Address, if known

25 Open to Public? Yes ( ) No (X)

26 Local Contact Person or Organization

27 Other Surveys in Which Included

28 No. of Stories 1

29 Basement? Yes (X) No ( )

30 Foundation Material
concrete

31 Wall Construction
frame

32 Roof Type & Material
gable/asbestos shingle

33 No. of Bays
Front 3 Side

34 Wall Treatment
clapboard

35 Plan Shape rectangular

36 Changes (Explain in #42) — Addition ( ) Altered ( ) Moved ( )

37 Condition
Interior
Exterior good

38 Preservation Underway? Yes ( ) No (X)

39 Endangered? By What? Yes ( ) No (X)

40 Visible from Public Road? Yes (X) No ( )

41 Distance from and Frontage on Road

42 Further Description of Important Features



43 History and Significance

44 Description of Environment and Outbuildings

45 Sources of Information

Photographic Information - Roll 18, #13, view to the SE
Photographer: S. Sebastian, 5/78

46. Prepared by
Sebastian, Tolle

47. Organization
Fulton Survey

48. Date 5/78

49 Revision Date(s)

2 County

4 Present Name(s)

5 Other Name(s)

FULTON, MISSOURI

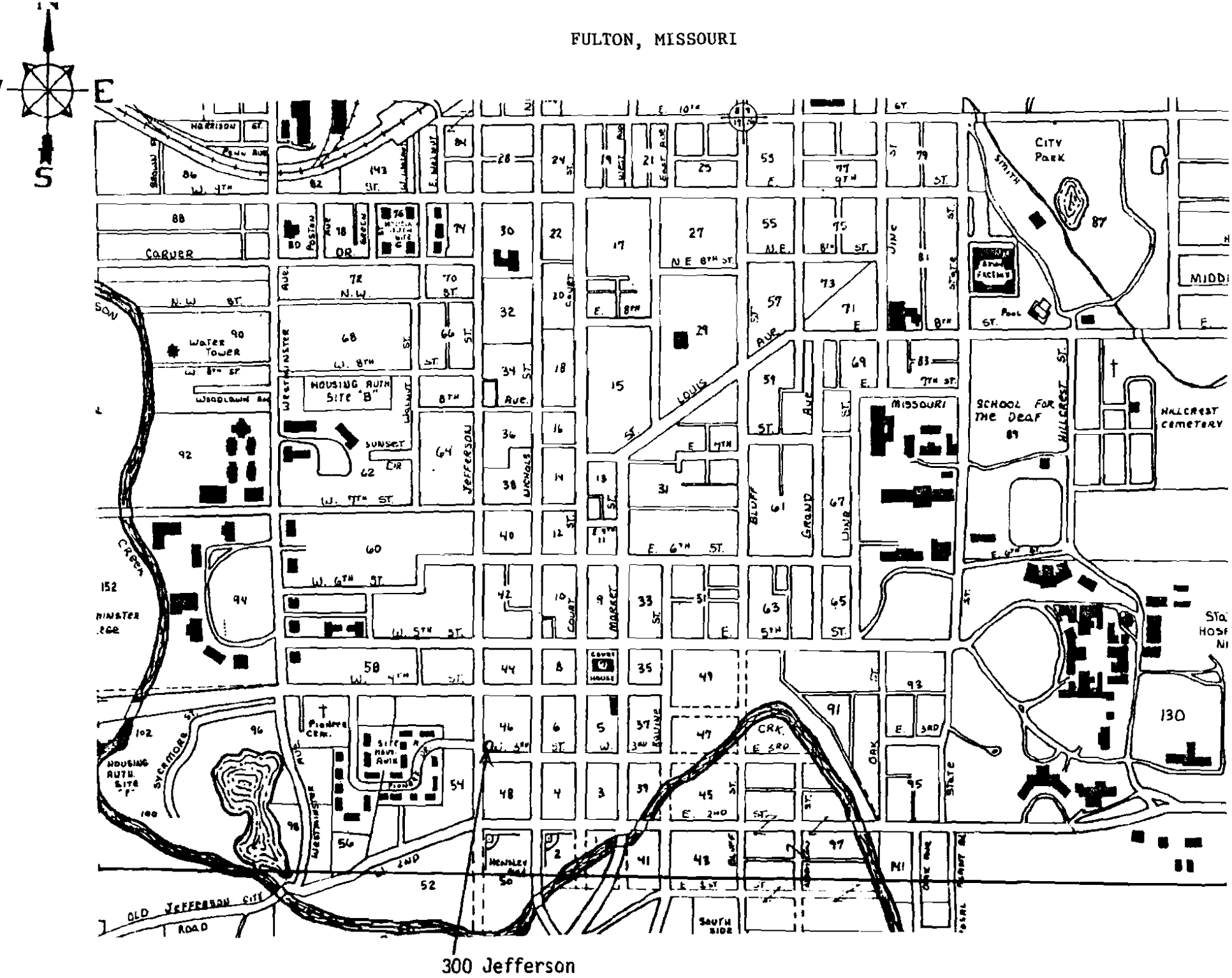

Office of Historic Preservation, P. O. Box 176, Jefferson City, Missouri 65102

HISTORIC INVENTORY

1 No

4 Present Name(s)

County
Callaway

5 Other Name(s)

3 Location of Negatives
Fulton City Hall

6 Specific Location 301 Jefferson, Blk. 54

7 City or Town — If Rural, Township & Vicinity
Fulton

8 Site Plan with North Arrow

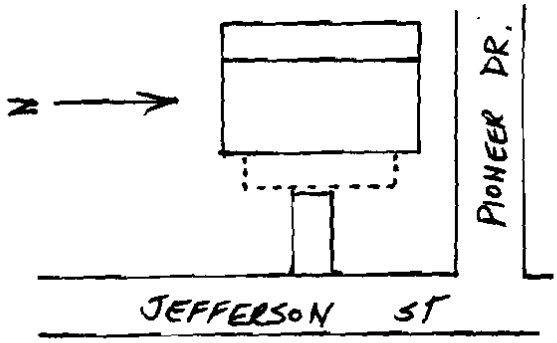

9 Coordinates — UTM
Lat
Long

10 Site ( ) Structure ( )
Building (X) Object ( )

11 On National Register? Yes ( ) No (X)

12 Is It Eligible? Yes ( ) No (X)

13 Part of Estab Hist Dist? Yes ( ) No (X)

14 District Potential? Yes ( ) No (X)

15 Name of Established District

16 Thematic Category

17 Date(s) or Period

18 Style or Design

19 Architect or Engineer

20 Contractor or Builder

21 Original Use, if apparent
residence

22 Present Use
residence

23 Ownership — Public ( ) Private (X)

24 Owner's Name & Address, if known

25 Open to Public? Yes ( ) No (X)

26 Local Contact Person or Organization

27 Other Surveys in Which Included

28 No. of Stories 1

29 Basement? Yes ( ) No ( )

30 Foundation Material
concrete

31 Wall Construction
frame

32 Roof Type & Material
gable/asbestos shingle

33 No. of Bays
Front 3 Side

34 Wall Treatment
clapboard

35 Plan Shape rectangular

36 Changes (Explain in #42) — Addition ( ) Altered ( ) Moved ( )

37 Condition
Interior
Exterior good

38 Preservation Underway? Yes ( ) No (X)

39 Endangered? By What? Yes ( ) No (X)

40 Visible from Public Road? Yes (X) No ( )

41 Distance from and Frontage on Road

42 Further Description of Important Features
Imbricated shingles on porch



43 History and Significance

44 Description of Environment and Outbuildings

45 Sources of Information

Photographic Information - Roll 18, #12, view to the SW
Photographer: S. Sebastian, 5/78

46 Prepared by
Sebastian, Tolle, Strawn

47 Organization
Fulton Survey

48 Date

49 Revision Date(s)

1 No
2 County
4 Present Name(s)
5 Other Name(s)

FULTON, MISSOURI

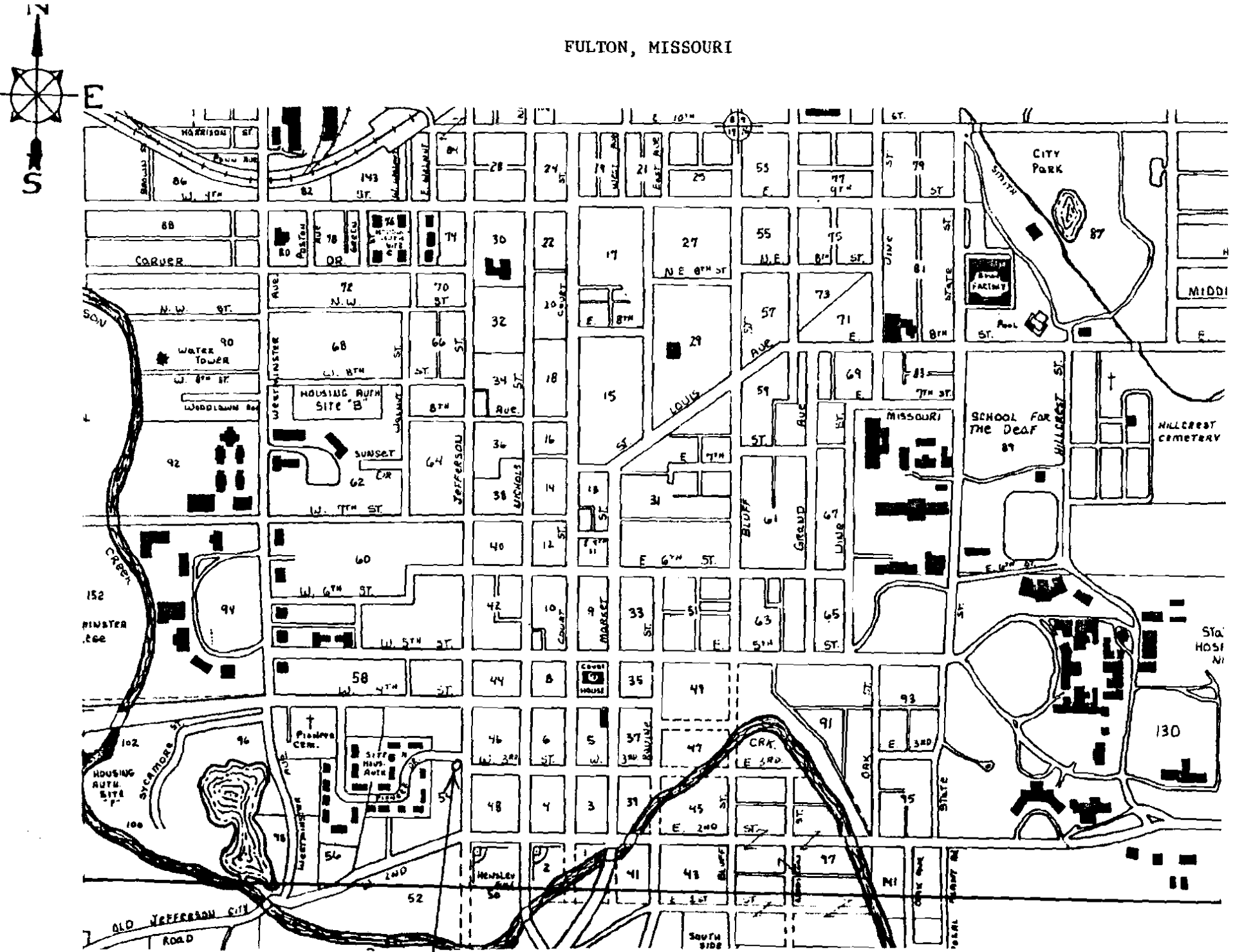

Office of Historic Preservation, P. O. Box 176, Jefferson City, Missouri 65102

HISTORIC INVENTORY

1 No

4 Present Name(s)

County
Callaway

5 Other Name(s)

3 Location of Negatives
Fulton City Hall

6 Specific Location 302 Jefferson
W Part of Lot 8 and N Part of Lot 9, Blk. 46, New City Plat

7 City or Town — II Rural, Township & Vicinity
Fulton

8 Site Plan with North Arrow

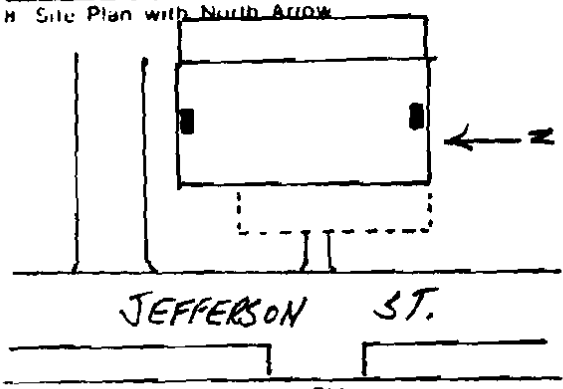

9 Coordinates — UTM
Lat
Long

Site ( ) Structure ( )
Building (X) Object ( )

11 On National Register? Yes ( ) No (X)
12. Is It Eligible? Yes (X) No ( )
13 Part of Estab Hist Dist ? Yes ( ) No (X)
14. District Potential? Yes (X) No ( )
15 Name of Established District

16. Thematic Category

17 Date(s) or Period
c. 1870-5 ?

18 Style or Design
Greek Revival ?

19. Architect or Engineer

20. Contractor or Builder

21. Original Use, if apparent
residence

22 Present Use
residence-duplex

23 Ownership — Public ( ) Private (X)

24. Owner's Name & Address, if known
John R. and Bev Martin
204 Tyler

25. Open to Public? Yes ( ) No (X)

26. Local Contact Person or Organization

27 Other Surveys in Which Included

28. No of Stories 2

29. Basement? Yes ( ) No ( )

30. Foundation Material
concrete ?

31. Wall Construction
frame

32. Roof Type & Material
gable/asb.shingle

33. No. of Bays
Front 5 Side 1 + 1

34. Wall Treatment
see #42

35. Plan Shape rectangular

36. Changes (Explain in #42) — Addition (X) Altered (X) Moved ( )

37. Condition
Interior
Exterior fair

38. Preservation Underway? Yes ( ) No (X)

39 Endangered? Yes (X) No ( )
By What?
apathy

40. Visible from Public Road? Yes (X) No ( )

41. Distance from and Frontage on Road

42 Further Description of Important Features #34. Asbestos brick siding and composition siding #36. Siding has been altered; has aluminum storm doors & windows; there is a one-story shed addition on the rear, some windows may have been replaced; a one-story porch with a shed roof and plain wood pillars has been added; it has been converted to a duplex.



43 History and Significance The Martins have owned the house for about ten years. This may be the house that William J. and Caroline Schleer McCarroll lived in in 1876. Caroline bought the lot in 1870 from the estate of Moritz Schleer. There was a house on the McCarroll property in June 1875 according to a Deed of Trust dated June 22, 1875, and the 1876 Callaway Co. Atlas indicates that there was a structure ... (see cont. page)

44 Description of Environment and Outbuildings

45 Sources of Information Interview with resident Karen Bouckaert - 11/26/78
Abstract from Boyd & Boyd Abstracts; Callaway Co. Atlas-1876
(See cont. page).

46. Prepared by
P. Strawn

47 Organization
Fulton Survey

48. Date

49 Revision Date(s)

2 County

4 Present Name(s)

5 Other Name(s)

FULTON, MISSOURI

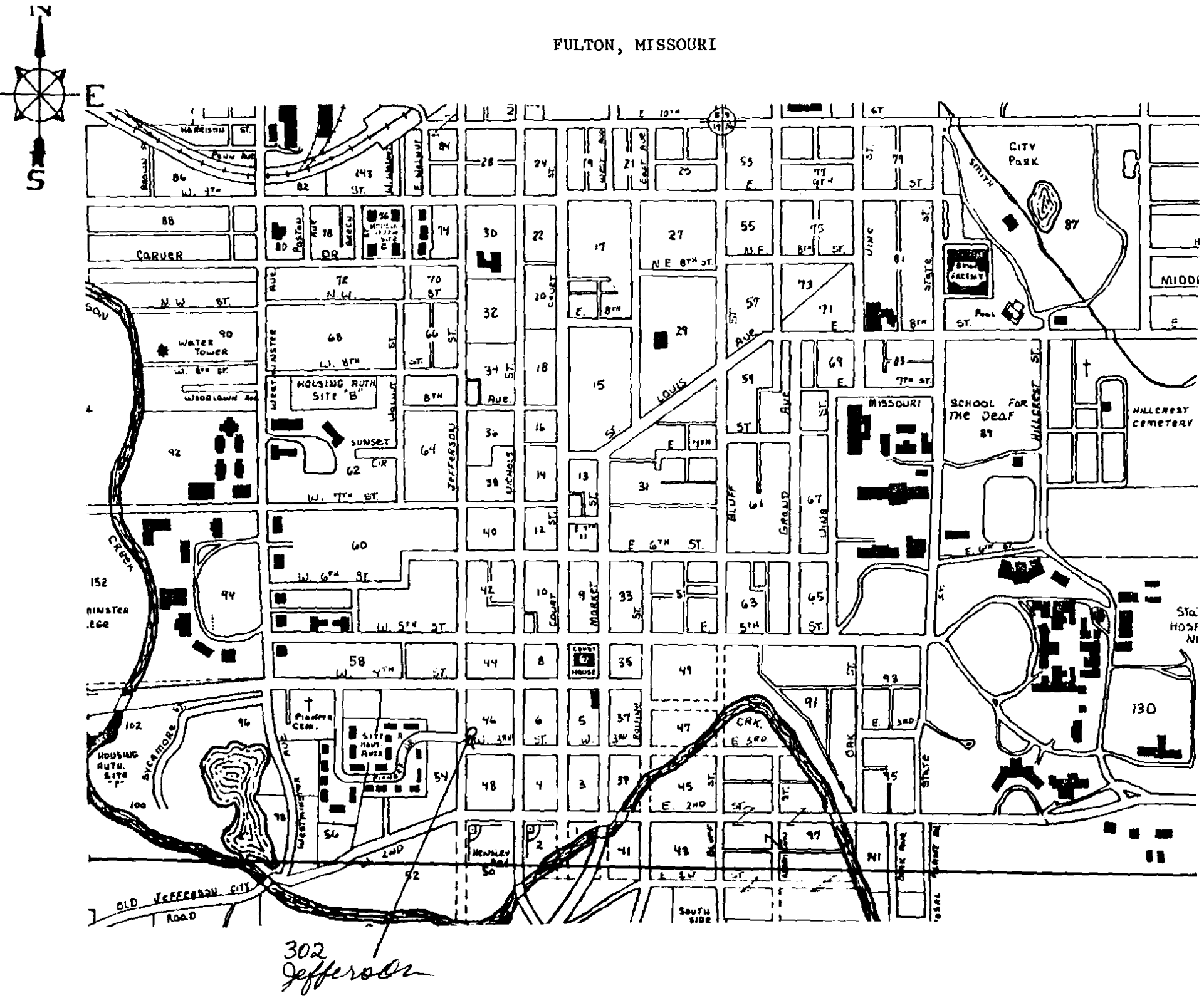

302 Jefferson

#43. (cont.)

approximately in this location. The McCarrolls borrowed a total of $817 in 1875 and 1878.

In 1883 all of Lot 9 was sold to Achilles Finlay. In 1889 Achilles and Alice Finlay sold it to Edwin and Harriet Curd. The N half of Lot 9 was in the Curd family until 1908. In 1908 Frank Maerz bought the N half of Lot 9 and all of Lot 8; he sold the property to Samuel and Bertha Backer in 1915.

More physical examination of this house as well as more historical research is recommended to determine the degree of significance of this building.

#45. (cont.)

Photographic Information for Photo on Page #1 - Roll 18, #20, view to the NW
Photographer: S. Sebastian, 5/78

Photographic Information for Photo on Continuation Page
Roll 39, #15, view to the E
Photographer: P. Strawn, 4/20/79



Office of Historic Preservation, P. O. Box 176, Jefferson City, Missouri 65102

HISTORIC INVENTORY

1 No

County
Callaway

3 Location of Negatives
Fulton City Hall

4 Present Name(s)

5 Other Name(s)

6 Specific Location 303 Jefferson, Blk. 54

7 City or Town — If Rural, Township & Vicinity
Fulton

8 Site Plan with North Arrow

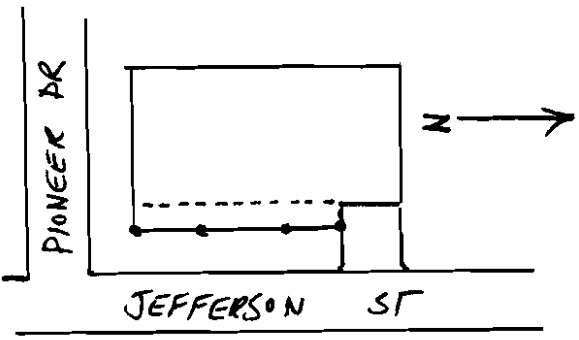

9 Coordinates — UTM
Lat
Long

Site ☐ Building ☒ Structure ☐ Object ☐

10 On National Register? Yes ☐ No ☒

12. Is It Eligible? Yes ☐ No ☒

13 Part of Estab Hist Dist ? Yes ☐ No ☒

14. District Potent'l? Yes ☐ No ☒

15 Name of Established District

16 Thematic Category

17 Date(s) or Period

18 Style or Design
contemporary

19. Architect or Engineer

20. Contractor or Builder

21. Original Use, if apparent
residence

22 Present Use
residence

23 Ownership — Public ☐ Private ☒

24. Owner's Name & Address, if known

25. Open to Public? Yes ☐ No ☒

26. Local Contact Person or Organization

27 Other Surveys in Which Included

28. No. of Stories 1

29. Basement? Yes ☐ No ☒

30. Foundation Material
concrete

31. Wall Construction
frame

32. Roof Type & Material
hipped/asbestos shingle

33. No. of Bays
Front 3 Side

34. Wall Treatment
clapboard

35. Plan Shape rectangular

36. Changes (Explain in #42) — Addition ☐ Altered ☐ Moved ☐

37. Condition
Interior
Exterior good

38. Preservation Underway? Yes ☐ No ☒

39. Endangered? By What? Yes ☐ No ☒

40. Visible from Public Road? Yes ☒ No ☐

41. Distance from and Frontage on Road

42 Further Description of Important Features



43 History and Significance

44 Description of Environment and Outbuildings

45 Sources of Information

Photographic Information - Roll 18, #14, view to the NW
Photographer: S. Sebastian, 5/78

46. Prepared by
Strawn, Sebastian, Tolle

47. Organization
Fulton Survey

48. Date
5/78

49 Revision Date(s)

1 No
2 County
4 Present Name(s)
5 Other Name(s)

FULTON, MISSOURI

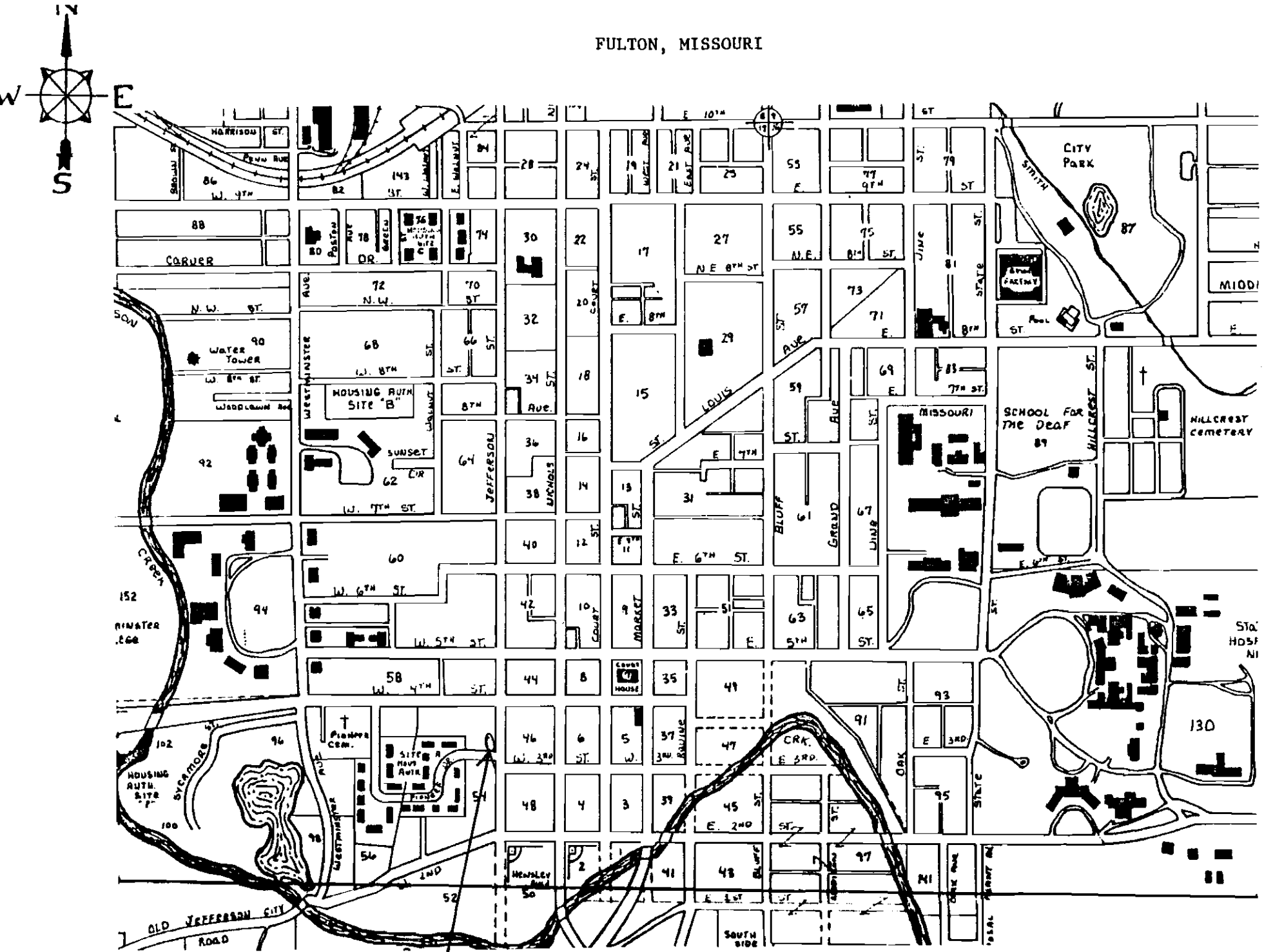

Office of Historic Preservation, P. O. Box 176, Jefferson City, Missouri 65102

HISTORIC INVENTORY

1 No

2 County: Callaway

3 Location of Negatives: Fulton City Hall

4 Present Name(s): Paul Thomas

5 Other Name(s):

6 Specific Location: 304 Jefferson, Blk. 46

7 City or Town: Fulton — If Rural, Township & Vicinity

8 Site Plan with North Arrow

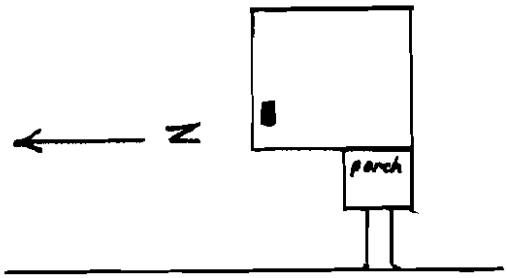

9 Coordinates: UTM
Lat
Long

10 Site [ ] Structure [ ]
Building [X] Object [ ]

11 On National Register? Yes [ ] No [X]

12 Is It Eligible? Yes [ ] No [X]

13 Part of Estab Hist Dist? Yes [ ] No [X]

14 District Potent'l? Yes [ ] No [X]

15 Name of Established District

16 Thematic Category

17 Date(s) or Period: 1940 1950-Garage

18 Style or Design: bungalow

19 Architect or Engineer

20 Contractor or Builder

21 Original Use, if apparent: residence

22 Present Use: residence

23 Ownership: Public [ ] Private [X]

24 Owner's Name & Address, if known

25 Open to Public? Yes [ ] No [X]

26 Local Contact Person or Organization

27 Other Surveys in Which Included

28 No. of Stories: 1½

29 Basement? Yes [ ] No [ ]

30 Foundation Material: concrete

31 Wall Construction: frame

32 Roof Type & Material: hipped-gab/asb.shingle

33 No. of Bays: Front Side

34 Wall Treatment: clapboard imbricated shingles

35 Plan Shape: rectangular

36 Changes (Explain in #42): Addition [ ] Altered [ ] Moved [ ]

37 Condition: Interior Exterior: good

38 Preservation Underway? Yes [ ] No [X]

39 Endangered? By What? Yes [ ] No [X]

40 Visible from Public Road? Yes [X] No [ ]

41 Distance from and Frontage on Road

42 Further Description of Important Features



43 History and Significance

44 Description of Environment and Outbuildings

45 Sources of Information

Photographic Information - Roll 18, #17, view to the SE
Photographer: S. Sebastian, 5/78

46 Prepared by: Sebastian, Tolle

47 Organization: Fulton Survey

48 Date: 5/78

49 Revision Date(s)

4 Present Name(s)

5 Other Name(s)

FULTON, MISSOURI

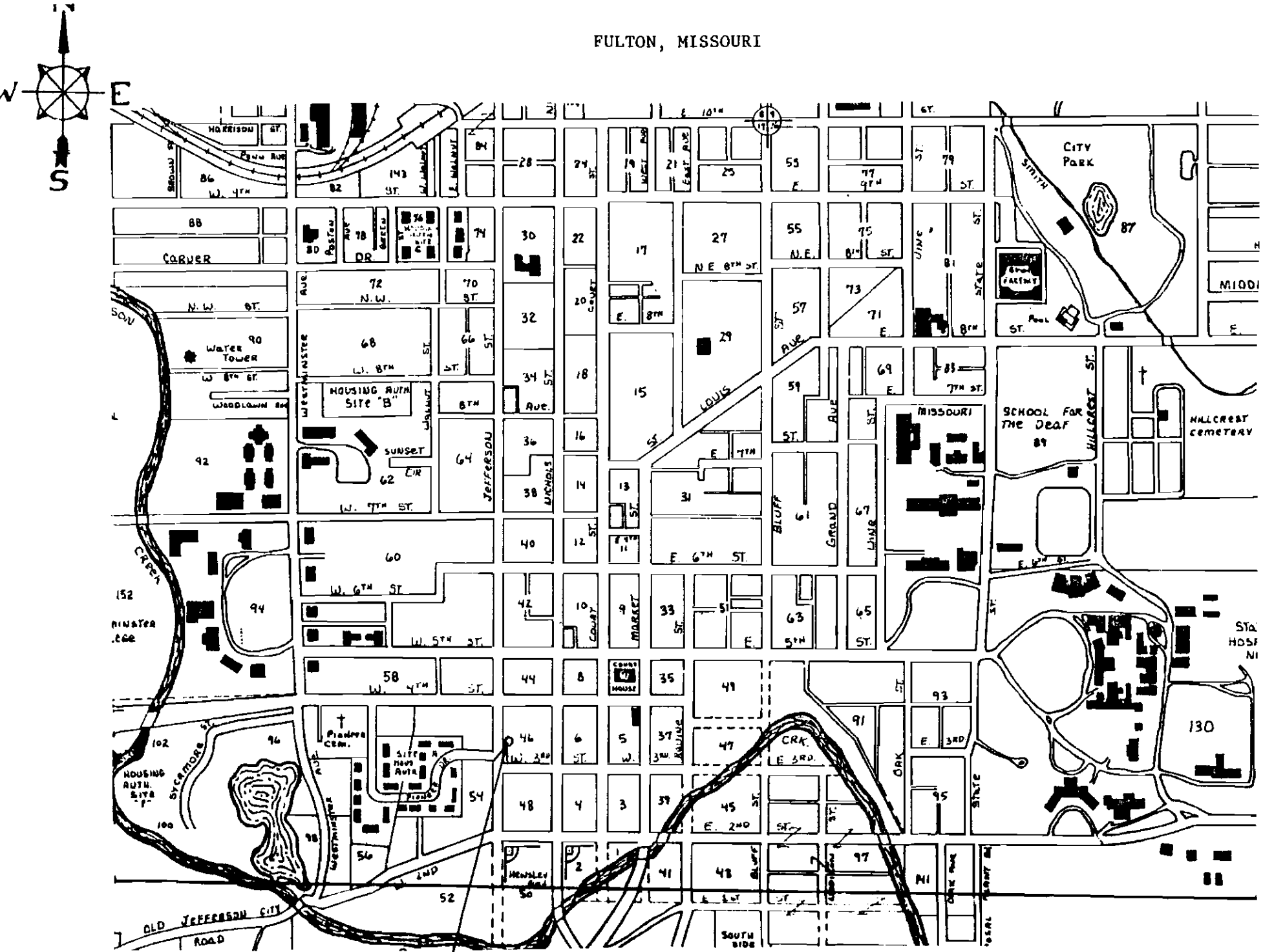

Office of Historic Preservation, P.O. Box 176, Jefferson City, Missouri 65101

HISTORIC INVENTORY

1

2 County
Callaway

3 Location of Negatives
Fulton City Hall

4 Present Name(s)

5 Other Name(s)

6 Specific Location
305 Jefferson
Part of Lot 6, Blk 54, New City Plat

7 City or Town — If Rural, Township & Vicinity
Fulton

8 Site Plan with North Arrow

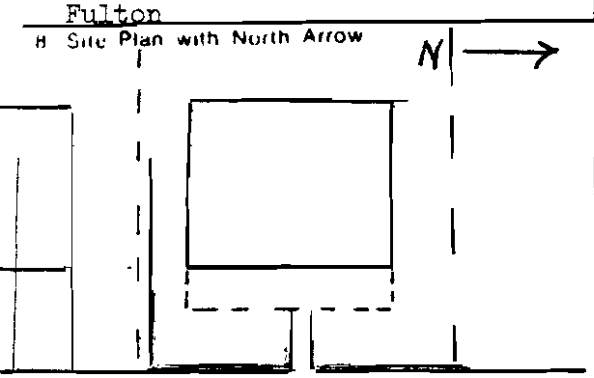

9 Coordinates — UTM
t
ng

10 Site [ ] Structure [ ]
Building [X] Object [ ]

11 On National Register? Yes [ ] No [X]

12. Is It Eligible? Yes [ ] No [X]

13 Part of Estab Hist Dist ? Yes [ ] No [X]

14. District Potent'l? Yes [ ] No [X]

15 Name of Established District

16. Thematic Category

17 Date(s) or Period

18. Style or Design
box/bungalow

19. Architect or Engineer

20. Contractor or Builder
Frank Maerz

21. Original Use, if apparent
residence

22. Present Use
residence

23. Ownership — Public [ ] Private [X]

24. Owner's Name & Address, if known

25. Open to Public? Yes [ ] No [X]

26. Local Contact Person or Organization

27. Other Surveys in Which Included

28. No. of Stories 2 1/2

29. Basement? Yes [ ] No [ ]

30. Foundation Material
stone

31. Wall Construction
brick

32. Roof Type & Material
hipped;asbestos shingles

33. No. of Bays
Front 3 Side 3

34. Wall Treatment
brick-stretcher bond

35. Plan Shape square

36. Changes (Explain in #42) — Addition [ ] Altered [X] Moved [ ]

37. Condition
Interior
Exterior good

38. Preservation Underway? Yes [ ] No [X]

39. Endangered? By What? Yes [ ] No [X]

40. Visible from Public Road? Yes [X] No [ ]

41. Distance from and Frontage on Road

42. Further Description of Important Features

#36. Wrought iron porch railing; shed dormer with imbricated shingles.



43 History and Significance

This house was built by the Peacock family--see Martha Rusk, Hwy 54 N for more information.

44 Description of Environment and Outbuildings

45 Sources of Information
Photographic Information - Roll 18, #15, view to the NW
Photographer: S. Sebastian, 5/78

46. Prepared by
P. Strawn

47. Organization
Fulton Survey

48. Date 5/78

49 Revision Date(s)

FULTON, MISSOURI

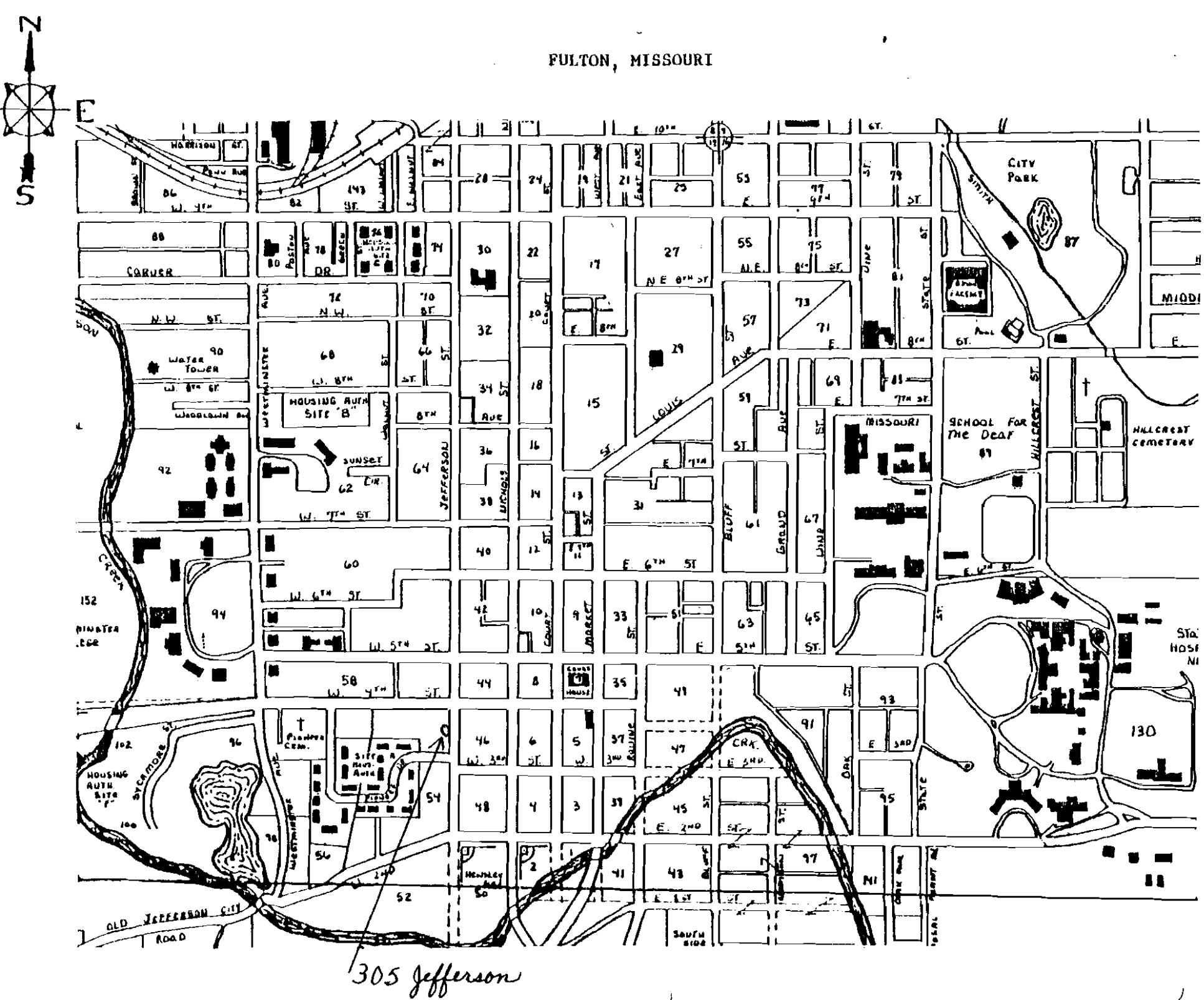

Office of Historic Preservation, P. O. Box 176, Jefferson City, Missouri 65102

HISTORIC INVENTORY

1 No

2 County
Callaway

3 Location of Negatives
Fulton City Hall

4 Present Name(s)

5 Other Name(s)

6 Specific Location 306 Jefferson, Blk.46

7 City or Town If Rural, Township & Vicinity
Fulton

8 Site Plan with North Arrow

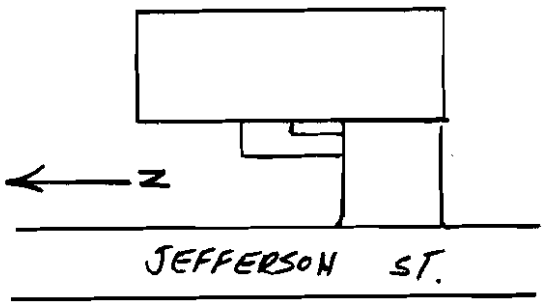

9 Coordinates UTM
Lat
Long

10 Site [ ] Structure [ ]
Building [X] Object [ ]

11 On National Register? Yes [ ] No [X]

12 Is It Eligible? Yes [ ] No [X]

13 Part of Estab Hist Dist? Yes [ ] No [X]

14 District Potent'l? Yes [ ] No [X]

15 Name of Established District

16 Thematic Category

17 Date(s) or Period

18 Style or Design
contemporary

19 Architect or Engineer

20 Contractor or Builder

21 Original Use, if apparent
residence

22 Present Use
residence

23 Ownership Public [ ] Private [X]

24 Owner's Name & Address, if known

25 Open to Public? Yes [ ] No [X]

26 Local Contact Person or Organization

27 Other Surveys in Which Included

28 No. of Stories 1

29 Basement? Yes [ ] No [ ]

30 Foundation Material
concrete

31 Wall Construction
frame

32 Roof Type & Material
hipped/asbestos shingle

33 No. of Bays Front Side

34 Wall Treatment
see #42

35 Plan Shape rectangular

36 Changes (Explain in #42) Addition [ ] Altered [ ] Moved [ ]

37 Condition
Interior
Exterior good

38 Preservation Underway? Yes [ ] No [X]

39 Endangered? By What? Yes [ ] No [X]

40 Visible from Public Road? Yes [X] No [ ]

41 Distance from and Frontage on Road

42 Further Description of Important Features
#34. Stone, brick, clapboard and vertical wood siding



43 History and Significance

44 Description of Environment and Outbuildings

45 Sources of Information

Photographic Information - Roll 18, #19, view to the NE
Photographer: S. Sebastian, 5/78

46. Prepared by Strawn, Sebastian, Tolle

47. Organization
Fulton Survey

48. Date 5/78

49 Revision Date(s)

1 No
2 County
4 Present Name(s)
5 Other Name(s)

FULTON, MISSOURI

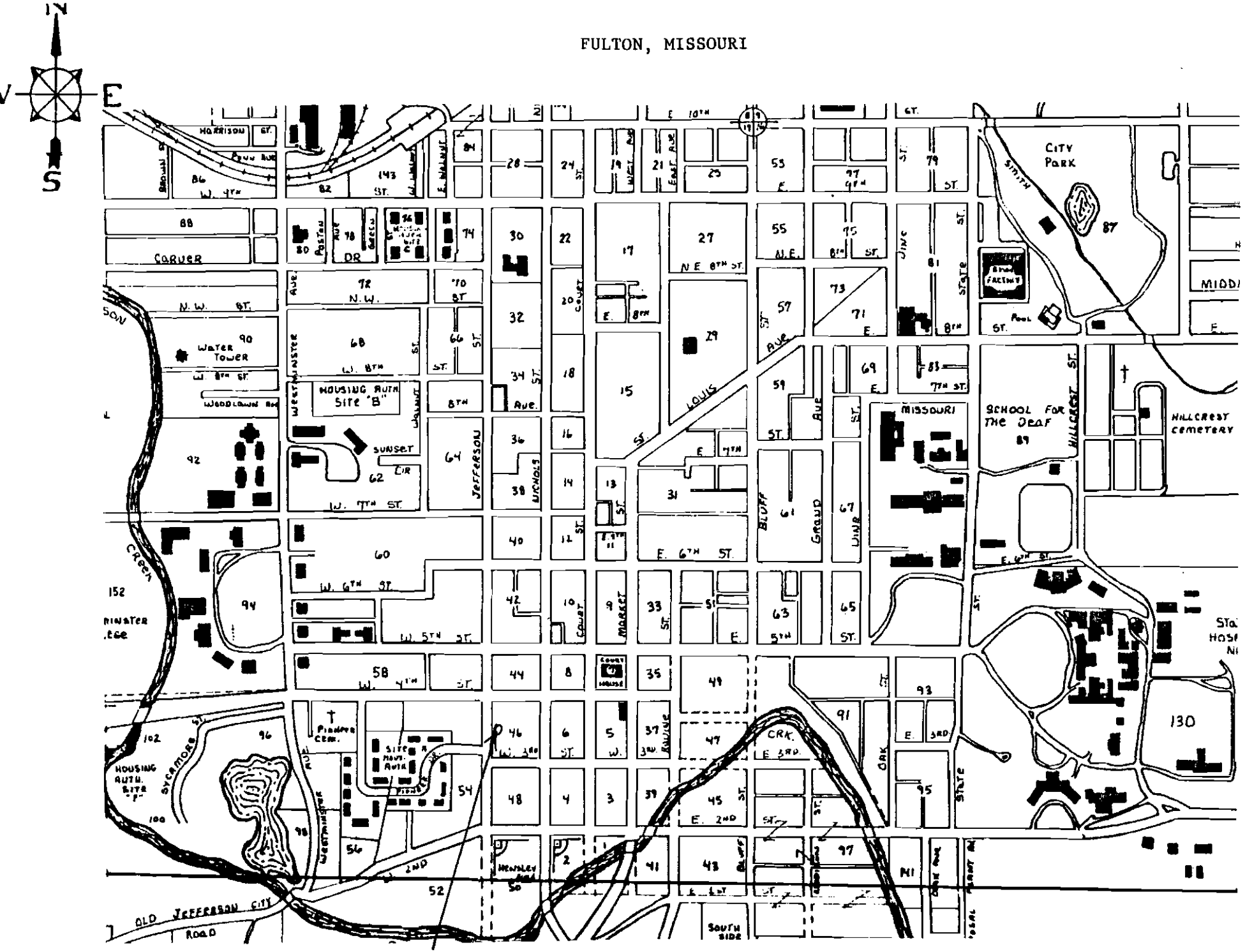

Office of Historic Preservation, P.O. Box 176, Jefferson City, Missouri 65101

HISTORIC INVENTORY

1 [illegible]

2 County
Callaway

3 Location of Negatives
Fulton City Hall

4 Present Name(s)

5 Other Name(s)

6 Specific Location
307 Jefferson
S pt of Lot 6, Blk 54,
New City Plat

7 City or Town — If Rural, Township & Vicinity
Fulton

8 Site Plan with North Arrow

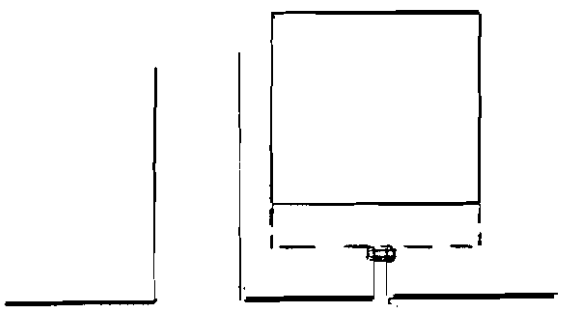

9 Coordinates — UTM
at
ong

10 Site [ ] Structure [ ]
Building [X] Object [ ]

11 On National Register? Yes [ ] No [X]

12. Is It Eligible? Yes [ ] No [X]

13 Part of Estab Hist Dist ? Yes [ ] No [X]

14. District Potent'l? Yes [ ] No [X]

15 Name of Established District

16. Thematic Category

17 Date(s) or Period
c.1920's

18 Style or Design
Box/bungalow

19. Architect or Engineer

20. Contractor or Builder
Frank Maerz

21. Original Use, if apparent
residence

22. Present Use
residence-rental

23 Ownership — Public [ ] Private [X]

24. Owner's Name & Address, if known
Mr. & Mrs. William David Hux
105 W. Oliver, Fulton, Mo.

25. Open to Public? Yes [ ] No [X]

26. Local Contact Person or Organization

27. Other Surveys in Which Included

28. No. of Stories 2 1/2

29. Basement? Yes [X] No [ ]

30. Foundation Material
stone

31. Wall Construction
brick

32. Roof Type & Material
hipped;asbestos shingle

33. No. of Bays
Front Side

34. Wall Treatment
brick-stretcher bond

35. Plan Shape
square

36. Changes (Explain in #42) Addition [ ] Altered [ ] Moved [ ]

37. Condition
Interior
Exterior good

38. Preservation Underway? Yes [ ] No [X]

39. Endangered? By What? Yes [ ] No [X]

40. Visible from Public Road? Yes [X] No [ ]

41. Distance from and Frontage on Road

42. Further Description of Important Features

Shed dormer with imbricated shingles.



43 History and Significance

This house was previously owned by Martha Smith Rusk, Hwy 54 N, who inherited it from Nellie Smith.

44 Description of Environment and Outbuildings

45 Sources of Information

Photographic Information - Roll 18, #16, view to the NW
Photographer: S. Sebastian, 5/78

46. Prepared by
Sebastian, Tolle

47 Organization
Fulton Survey

48. Date 5/78

49 Revision Date(s)

FULTON, MISSOURI

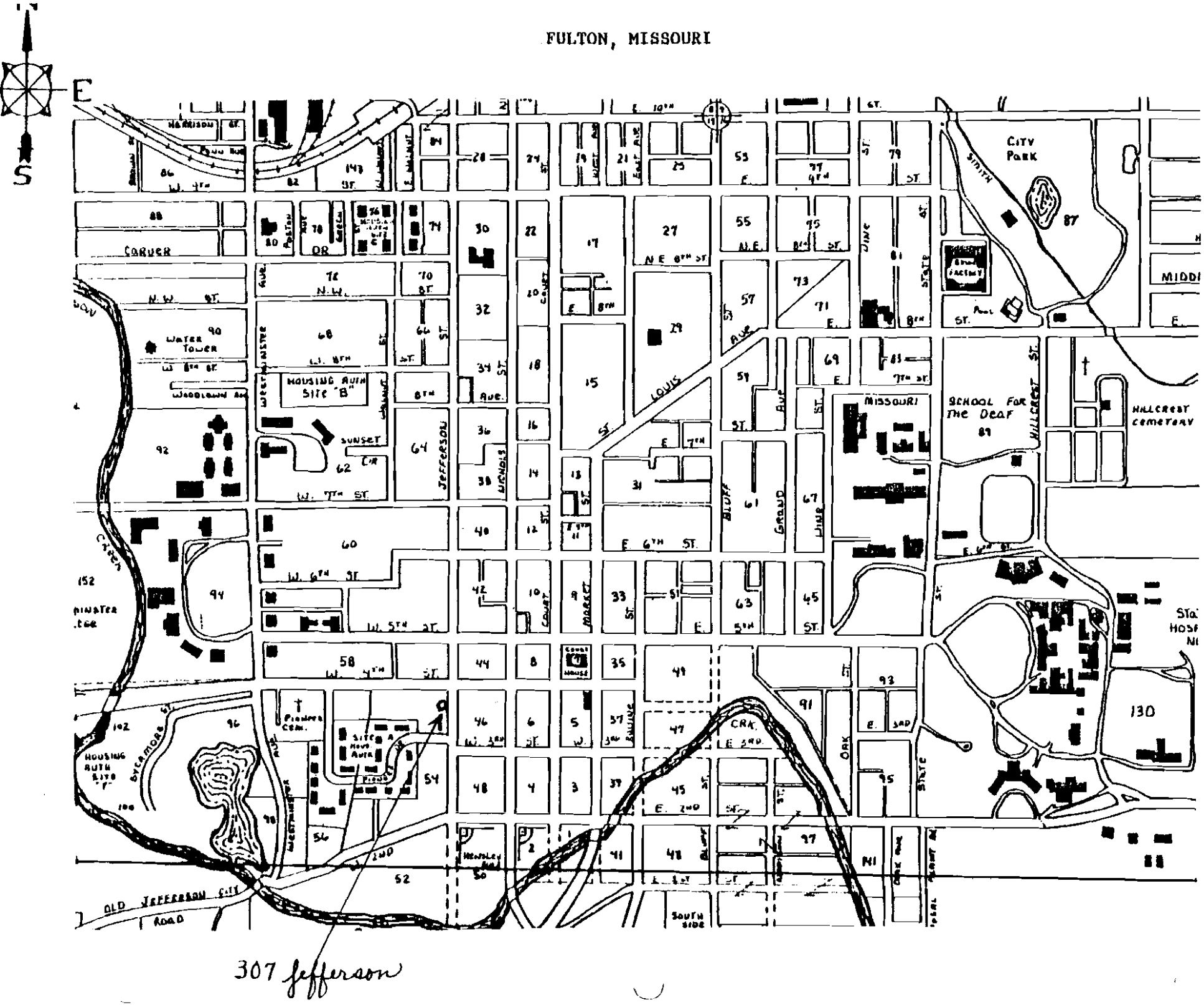

Office of Historic Preservation, P.O. Box 176, Jefferson City, Missouri 65101

HISTORIC INVENTORY

1 No.

2 County: Callaway

3 Location of Negatives: Fulton City Hall

4 Present Name(s): United Church of Christ Parsonage

5 Other Name(s): Evangelical Church Parsonage

6 Specific Location: 403 Jefferson
Lot 1, Blk. 58
New City Plat

7 City or Town: Fulton — If Rural, Township & Vicinity

8 Site Plan with North Arrow

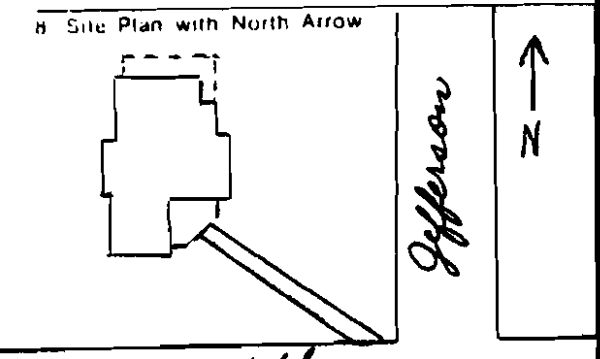

9 Coordinates: UTM
Lat
Long

Site [ ] Structure [ ]
Building [X] Object [ ]

10 On National Register? Yes [ ] No [X]

11 Part of Estab Hist Dist? Yes [ ] No [X]

12. Is It Eligible? Yes [X] No [ ]

13. District Potent'l? Yes [ ] No [X]

15 Name of Established District

16. Thematic Category

17 Date(s) or Period: 1904

18 Style or Design: Queen Anne

19. Architect or Engineer

20. Contractor or Builder (German) Evang'l Lutheran Church

21. Original Use, if apparent: parsonage

22. Present Use: vacant

23 Ownership: Public [ ] Private [XX]

24. Owner's Name & Address, if known

25. Open to Public? Yes [ ] No [X]

26. Local Contact Person or Organization

27. Other Surveys in Which Included

28. No. of Stories: 1 1/2

29. Basement? Yes [X] No [ ]

30. Foundation Material: rock-faced ashlar

31. Wall Construction: brick

32. Roof Type & Material: gabled, asb. shingles

33. No. of Bays Front: n/a Side

34. Wall Treatment: stretcher bond

35. Plan Shape: irreg. L

36 Changes (Explain in #42) Addition [ ] Altered [X] Moved [ ]

37. Condition
Interior
Exterior: good

38. Preservation Underway? Yes [ ] No [X]

39. Endangered? By What? Yes [ ] No [X]

40. Visible from Public Road? Yes [X] No [ ]

41. Distance from and Frontage on Road

42. Further Description of Important Features

36. interior partition added on the 1st floor to create a new minister's office.

42. turret with 3 double hung windows with stained glass panes in upper portion; denticulated cornice on porch; porch is supported by Doric columns; round arch windows on gable story



43 History and Significance

The octagonal turret houses a study in the second floor. "When the house was built the German pastor of the church, the Rev. Heinrich Mueller, insisted the windows in the small second floor octagonal study be raised six feet above the floor" in order to "avert any temptation to the minister to daydream out the window while he was writing his weekly sermon."

44 Description of Environment and Outbuildings

45 Sources of Information: Fulton, Missouri, Sun-Gazette, April 1, 1971
Photographic Information - Roll 14, #26, view to the NW
Photographer: S. Sebastian, 5/78

46. Prepared by: Strawn, Sebastian, Tolle

47. Organization: Fulton Survey

48. Date: 5/78

49 Revision Date(s)

2 County

4 Present Name(s)

5 Other Name(s)

FULTON, MISSOURI

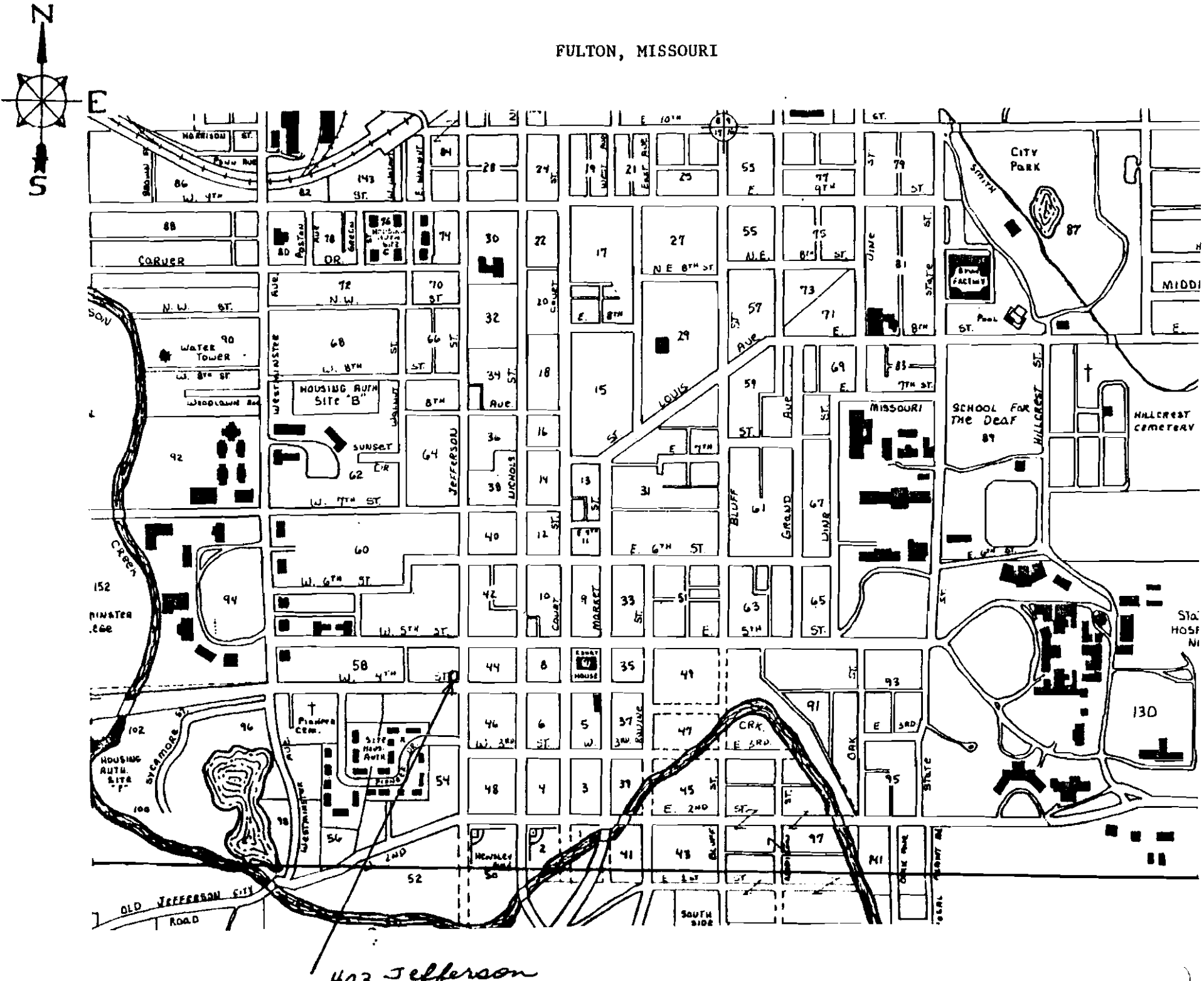

#43. (cont.)

Peter Wichmann is said to have been the bricklayer for the church and parsonage. His son Henry Wichmann built the basement of the church later.

See unpublished paper by Cindy Wayne, "United Church of Christ", 5/7/79, for further information on the church.

Office of Historic Preservation, P. O. Box 176, Jefferson City, Missouri 65102

HISTORIC INVENTORY

1 No

2 County
Callaway

3 Location of Negatives
Fulton City Hall

4 Present Name(s)
Masonic Lodge

5 Other Name(s)

6 Specific Location
NW corner Jefferson & W. 5th

7 City or Town If Rural, Township & Vicinity
Fulton

8 Site Plan with North Arrow

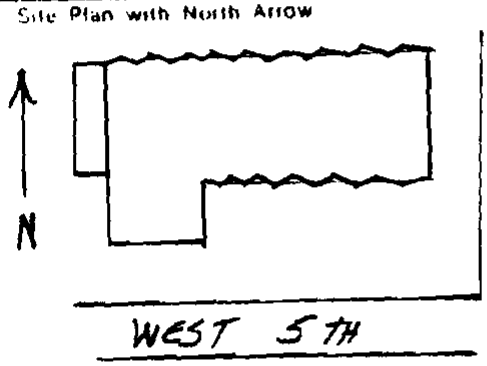

9 Coordinates UTM
Lat
Long

Site ( ) Structure ( )
Building (X) Object ( )

11 On National Register? Yes ( ) No (X)

12. Is It Eligible? Yes ( ) No (X)

13 Part of Estab Hist Dist ? Yes ( ) No (X)

14. District Potent'l? Yes ( ) No (X)

15 Name of Established District

16. Thematic Category

17 Date(s) or Period
1975

18. Style or Design
Egyptian-modern

19. Architect or Engineer

20. Contractor or Builder

21. Original Use, if apparent

22 Present Use

23 Ownership Public ( ) Private (X)

24. Owner's Name & Address, if known

25. Open to Public? Yes ( ) No (X)

26. Local Contact Person or Organization

27. Other Surveys in Which Included

28. No. of Stories 1-2

29. Basement? ? Yes ( ) No ( )

30. Foundation Material
concrete

31. Wall Construction
brick

32. Roof Type & Material
flat

33. No. of Bays
Front n/a Side

34. Wall Treatment
tan brick

35. Plan Shape L

36. Changes (Explain in #42) Addition ( ) Altered ( ) Moved ( )

37. Condition
Interior
Exterior good

38. Preservation Underway? Yes ( ) No (X)

39. Endangered? By What? Yes ( ) No (X)

40. Visible from Public Road? Yes (X) No ( )

41. Distance from and Frontage on Road

42 Further Description of Important Features
Beveled edge

[redacted]

43 History and Significance

44 Description of Environment and Outbuildings

45 Sources of Information
Photographic Information - Roll 22, #7, view to the NE
Photographer: B. Mabrey, 5/10/78

46. Prepared by
P. Strawn

47 Organization
Fulton Survey

48 Date 49 Revision Date(s)

FULTON, MISSOURI

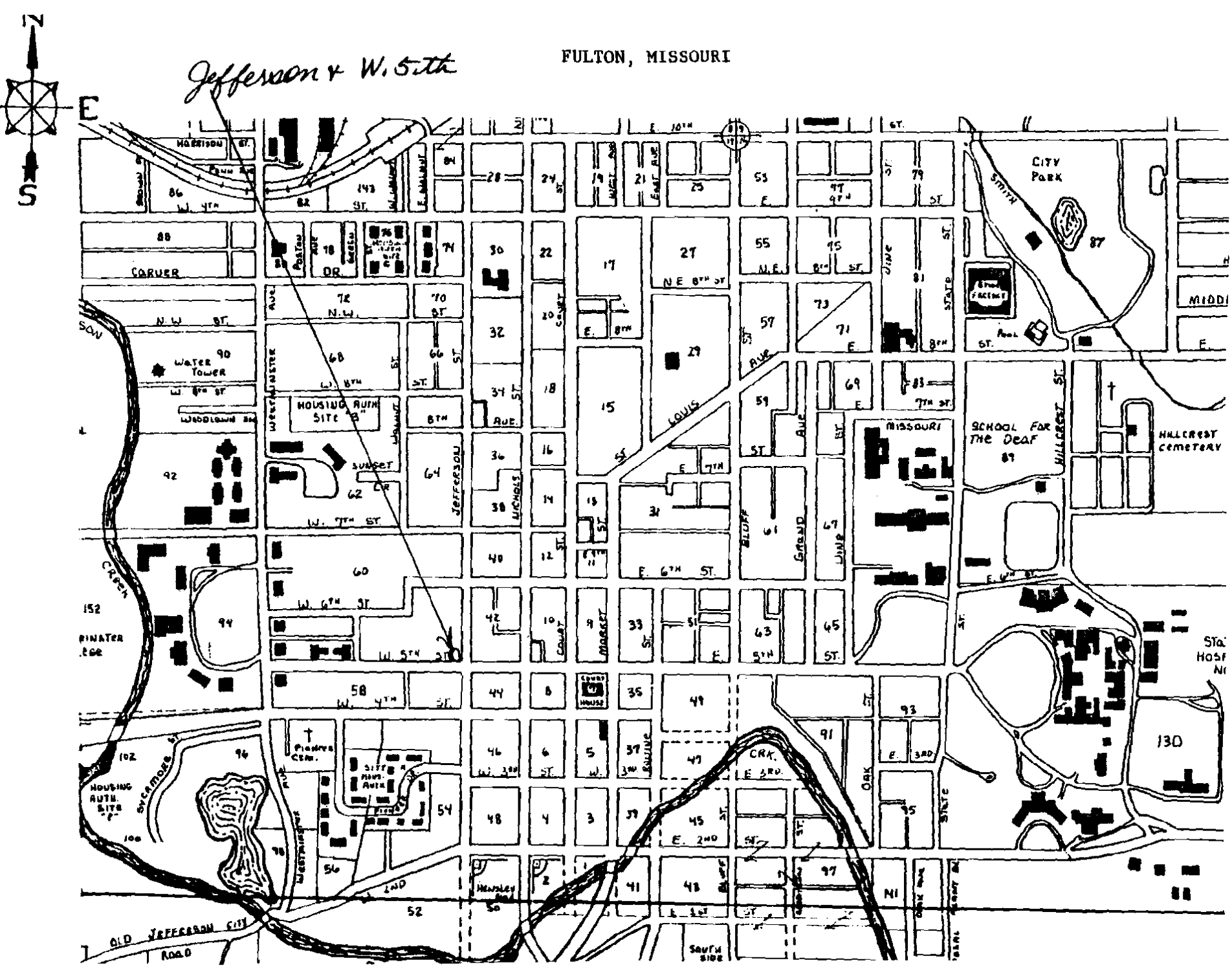

Office of Historic Preservation, P. O. Box 176, Jefferson City, Missouri 65102

HISTORIC INVENTORY

1 No

2 County: Callaway

3 Location of Negatives: Fulton City Hall

4 Present Name(s): United Church of Christ (Evangelical and Reformed)

5 Other Name(s): German Evangelical Church (Evangelical Lutheran Church)

6 Specific Location: SW corner W. 5th & Jefferson
Lot 1, Blk. 58, New City Plat

7 City or Town: Fulton — If Rural, Township & Vicinity

8 Site Plan with North Arrow

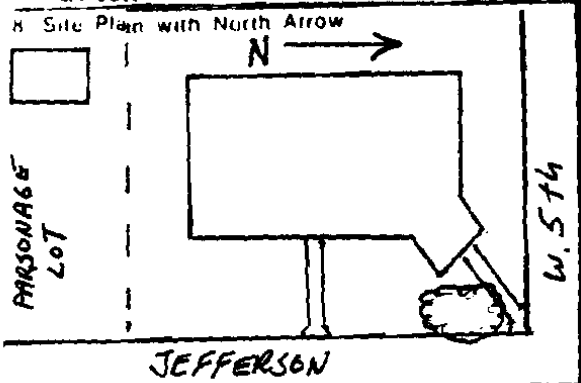

9 Coordinates: UTM
Lat
Long

Site ( ) Structure ( )
Building (X) Object ( )

11 On National Register? Yes ( ) No (X)

12. Is It Eligible? Yes (X) No ( )

13 Part of Estab Hist Dist? Yes ( ) No (X)

14. District Potent'l? Yes (X) No (X)

15 Name of Established District

16. Thematic Category

17 Date(s) or Period: 1890-1900

18 Style or Design: Gothic Revival

19. Architect or Engineer

20. Contractor or Builder: P. Wichmann

21. Original Use, if apparent: church

22. Present Use: church

23 Ownership: Public ( ) Private (X)

24. Owner's Name & Address, if known: United Church of Christ

25. Open to Public? Yes (X) No ( )

26. Local Contact Person or Organization: C. Richard Blount, minister

27. Other Surveys in Which Included

28. No. of Stories: 1

29. Basement? Yes (X) No ( )

30. Foundation Material: rock-faced ashlar

31. Wall Construction: brick

32. Roof Type & Material: high gab./asb.shingle

33. No. of Bays: Front 1 Side 4

34. Wall Treatment: common bond

35. Plan Shape: rectangular

36. Changes (Explain in #42): Addition ( ) Altered ( ) Moved ( )

37 Condition: Interior ____ Exterior: good

38. Preservation Underway? Yes ( ) No (X)

39. Endangered? By What? Yes ( ) No (X)

40. Visible from Public Road? Yes (X) No ( )

41. Distance from and Frontage on Road

42. Further Description of Important Features: #34. Stretcher bond #36. Aluminum storm windows #42. Molded water table; some windows have flat arches with heavy stone lintels; gabled dormer on rear (N) with segmental arch window; stained glass windows; pointed arches with stone key-stone; wide entablature board; date stone above entranceway read: "Deutsche Ev. Kirche 1890"; corner steeple; buttressing



43 History and Significance

Organized 1890; present building erected 1900
See paper by K. Koepsel
See also paper by Cindy Wayne

44 Description of Environment and Outbuildings

45 Sources of Information: Yesterdays in Callaway County, Missouri, Kingdom of Callaway Historical Society, Fulton, Mo., 1966, p. 18
Photographic Information: Roll 22, #18, view to the SW
Photographer: R. L. Mahrey, 5/10/78

46. Prepared by: P. Strawn

47. Organization: Fulton Survey

1 No
2 County
4 Present Name(s)
5 Other Name(s)

FULTON, MISSOURI

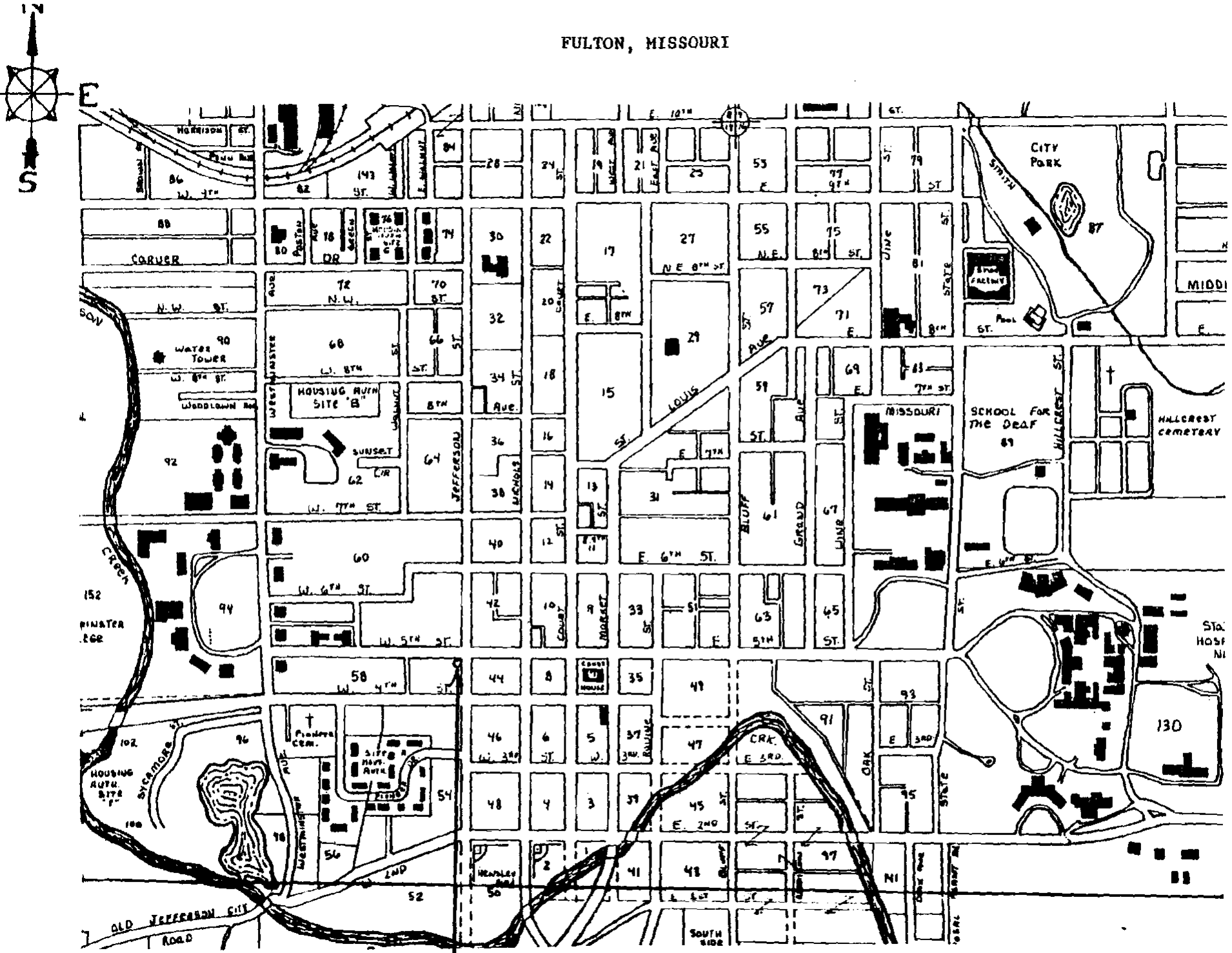

United Church of Christ
5th & Jefferson

The United Church of Christ

by Kirk Koepsel

The United Church of Christ is one of the smaller churches in Fulton. Although it is small, I consider it one of the most beautiful churches in town. The church has two unique features, 1) is the bell tower protruding from the church at an angle, and 2) is the magnificent stain-glass window of Christ at the rear of the church.

The German Evangelical Church of Fulton was founded on June 17, 1890. The people that had it petitioned to become a church were Peter K. Wichman, Emily Lorenz, and William Myer. It was part of the Evangelical Synod of North America.[1] Later the church's name was changed to the United Church of Christ.

Today, the minister, C. Richard Blount, captivates his dwinding and mostly elderly congregation, with fire and brimstone sermons. The church is also charmed by Frieda Mittwede, a retired librarian, who plays the organ.

[1] Abstract and Index of Deeds Callaway County, Missouri, Volume 3, 1880-1900, 31&107

FULTON PROJECT:
United Church of Christ

by Cindy Wayne
Historic Preservation
5-7-79

Good but not in nomination form

The United Church of Christ in Fulton, Missouri is a representative of the strong German backround of this state. Originally, it was responsible for unifying the German population dispersed throughout Callaway County for purposes of worship, which inevitably restored to these people their ethnic identity. Locally, it has been a significant factor in the creation and sustentation of the German community; an economic, social, and religious benefit to the Fulton area.

The Germans in Callaway County were a result of the expansive immigration movement which affected Missouri during two main periods. The largest group of German immigrants settled on Missouri soil during the 1830's in response to the glowing accounts of Gottfried Duden, in addition to the political upheavals of the homefront. Duden was a German who became a resident of Montgomery County, Missouri in the mid-1820's, enjoying for three years the benefits this green "utopia".[1] As a result of his letters praising the golden opportunities of Missouri, many Germans journeyed to this heartland of America in order to relate Callaway begin a new life. The movement was phenomenal, so that between 1830 - 1850, the German population of Missouri increased to a total of 7000.[2]

Another influential factor in Germany which encouraged the departure of Germans to the Promised Land were the consistant political conflicts. Despite active political struggles at home, they were disappointed with the outcome, and their desire for freedom led them to America.[3]

Sociologically, this first wave of immigrants consisted of two basic groups. The Saxon Emigrants from Saxony, mainly a Catholic group searching for religious liberty, settled in the Osage area.[4] The Giessan Emigrant Society, which proved to be the most influential in Missourian society, came seeking political freedom in the States and finally settled in or near Warren County, Missouri. This conglomerate group of scholars, barons and counts, although cultivated individuals, were unsuitable for farming. Acquiring the name of Latin farmers because of their knowledgable backround in Greek and Latin, their significance in Missouri history exists not so much in their farming ability, but in their many contributions to society including education, music and art.[5]

Another wave of German immigration, although smaller in numbers, struck Missouri between 1849 - 1860, due to the economic strife occurring in Germany. Economic difficulty there was complemented by the industrialization in America which offered to immigrants a more appealing employment outlook. These new immigrants brought with them the plain, homely virtues of their race, industry, perseverence, patience, thrift and respect for authority. "They were idealists, all of them fairly educated. . . ."[6] With their skilled backrounds, they enriched Missourian society not only in law, medecine, and education, but also in music, theater, and art. By 1880, German Missourians counted 66,000[7] - proportionally the largest immigrant groups, one of the most effective in this state.

In general, the immigrant brought his labor, his skill, his knowledge, and his means and contributed to the community of

which he became a member. As a group, their influence is especially felt in the religious movement.

Without exception, Fulton experienced the forceful effect of this immigrant group, as Germans located themselves in and around Callaway County. As a result of Reverend Klick's determined efforts to unify the German population, the formation of the United Church of Christ, then called the German Evangelical Church, took place. This action provided these settlers with an opportunity to worship with others of thesame religion and allowed them to carry on with their religious and traditional beliefs.

Historically, the development of the United Church of Christ involves several different mergers, with two being of specific importance. In 1934, the Evangelical Synod of North America merged with the Reformed Church, uniting two predominantly German religions who shared similar beliefs, mainly that of missionary zeal. The last merger, occurring in 1957 with the Congregational Church, resulted in the new name of the United Church of Christ and allowed for some minor changes in doctrine. However, despite the merges, the members continued to advocate their original doctines based on freedom of spirit, supreme authority of scripture and personal freedom.[8] These merges also reflect the support of an ecumenical doctrine, which has continued to survive.

Architecturally, the merges are reflected in the facade of the church building. Located over the front entrance is an engraved stone, whose inscription reads, "Deutsch Evangelisch Kirche, 1890"(German Evangelical Church, 1890), which refers to its Evangelical origins before the 1934 merge.

On the local level, Fulton's United Church of Christ owes its roots to the determined efforts of Reverend Klick, whose concern for the churchless German families scattered throughout Callaway County, resulted in an amazing campaign to unify them for religious purposes.[9] During the summer of 1888, Rev. Klick, while visiting his mother on AuxVasse Creek, realized that there were German families in the neighboring areas without benefits of a church. After approaching several of those families and investigating the possiblility of forming an Evangelical congregation, there were numerous responses. An organizational meeting was held and those who attended requested that worship services be held. The Evangelical Synod of North America, located in St. Louis, sent seminary students to Fulton in response to the request. These rather irregular services marked the beginnings of the German Evengelical Church.[10]

The Church's constitution, officially adapted on August 5, 1889, was the result of the efforts of Rev. Meyer, a newly ordained priest sent to Fulton for the purpose of building the congregation and creating a more efficient organization.[11] Despite lack of response from the concerned families, and negative feedback from the Mission Board in St. Louis, Rev. Meyer proceded to draw up the constitution, which was adapted, bringing about the formal organization of church. Of the German settlers populating the Fulton area, twenty-five families signed as charter members, serving as the basic foundation for the German Evangelical Church. Even without mention, strong German lineage is evident in their names: John P. Langenbach, Fritz Lorenz, Ewald Petri, August Diehl, Henry Metz, Louis Petri, Peter Wichmann, John Neukomm, William Sulzer, Daniel Petri, John G. Mueller, William

Geren, Theodore Petri, August Laub, Katherine Schmidt, Conrad Berghauser, August Jatho, Elizabeth Fischer, Henry Oestreich and John Schaerer.[12]

The actual construction of the church building suffered from initial disunity and lack of cooperation among the members. However, by the date of its dedication on May 18, 1890, the congregation of the United Church of Christ had become a unified group. The proposal of a new church building was first suggested by Rev. Meyer, who decided a more appropriate place of worship was needed. Until this time, services were held in an old house, located on the lot now owned by the Church, which they had bought for one dollar from a disbanded Reformed Church group. Although the resolution was reluctantly passed, Rev. Meyer and member John Langenbach determinedly approached members in order to collect pledges, of which totaled one thousand dollars. When this amount was reported at the next meeting, every member pledged a certain amount.[13] This response, in addition to the fact that within a year after the building was erected, all debts were paid, reflected the gradual change of attitude which overcame the congregation.

Inevitably, the organization of the Church resulted in the reestablishment of religious customs and practices, which the German people had brought from their homeland. Originally, in confirmation of their heritage, services were held twice every day in their native language. This continued until the outbreak of WWI, when the German language suddenly dropped in popularity, and its use was openly frowned upon. In fact, the Evangelical Church received abusive treatment for resisting as they did and

for publically announcing sympathy for the German cause. For this, they were charged as hotbeds of treason, for harboring enemy agents, and being loyal to the kaiser.[14] Many elder members of the Church feel that holding on to the German services as long as they did, caused many younger members to convert to other religions.[15]

Traditional religious practices were better preserved, as seen in their observances of the Holy Sacraments, the Holy Rites, and the Holy Days. From their Evangelical heritage, they continued to accept Baptism and the Lord's Supper, administered every Sunday to both members and non-member, as the only two Holy Sacraments. Confirmation, although only a holy rite, was considered very important and involved the preparation for membership into the Church. The child would usually receive private instruction and when ready, would face the entire congregation to answer questions on catechism. Now, although the child still receives private instruction, he is only responsible to face the minister.

Closely connected with the confirmation preparation were the Church schools, a leftover element from the Reformed religion, which were established to provide education in German and religion to children of the congregational families.

Perhaps the celebration of holy days, such as Christmas, expresses the most adequately the strong feelings of heritage still present in the German community. Christmas service, celebrated in the traditional manner, was retained, and even today, the beauty of the service is remembered by those who were only four or five. The congregation would gather in the evening and

the candle-lit "tannebaum", placed against one wall, would illuminate the entire room. Its burning fires were guarded by a "fire-snuffer", whose wet cloth at the end of a pole could quickly extinguish any flickering flame. As hymns were sung, and the Christmas service heard, the general feeling of Christmas spirithood would penetrate the small church.

The formation of the German Evangelical Church established not only religious unity, but also the creation of the German community, which would continue as an influential element in Fulton's development. Whatever differences existed among them, the Germans were permanently bonded by their common ethnic and social backrounds. Most of the original charter members were first generation Germans, who had recently immigrated to the States between 1870 - 1880. Some settled first in Pennsylvania, then moved West while others came directly to Missouri. Though they were all educated, men and women alike, and brought with them skills of industry and crafts, such as the Jathos, the Petris and the Veltes, most assumed the lives of farmers, settling within close proximity to each other.[16] There were a few exceptions, however, and some members of the Church established themselves as businessmen and leading citizens in Fulton.

Fritz Lorenz, an elder and treasurer of the church was a dealer in groceries, queensware, glassware, etc. Much admired by his fellow-citizens, he was described as ". . .one of the most popular grocerymen in Fulton and a successful man in whatever he undertakes"[17] Although he began in farming, he experimented with several occupations before deciding on his business. Fritz and his wife, Ida, had three children, Rosa, Sophia, and Louis.

Another distinguished member of the community and church was John Neukomm, a native of Switzerland, and the leading tailor in Callaway County. Educated in Switzerland, he was apprenticed at fifteen to a tailor. After immigrating to America he began his own tailor business in 1859, soon becoming the most skilled and patronized tailor in the County.[18]

need to work on a composite picture of congregation

These men, as individuals, earned the respect of the Fulton community. As a group, the German congregation worked to reach their neighbors through their ecumenical ministeries and informal services. As people, they became an integral part of the society. As a church, their smallness attracted those who wanted the benefits of a "real church".

Architecturally, the simple facade of the United Church of Christ suggests the certain sturdy dedication which went into its construction eighty-nine years ago. Although the interior was completely refurnished in 1953, the exterior retains most of its original features, designed and built by the cooperative action of the members. The small brick church, constructed in a Gothic revival manner, displays a corner steeple, buttressing, and the engraved stone over the front doorway. Leading to the entrance are three stone steps, each of a different design, which serves as a visual reitteration that more than one hand built this church.[19] The original lintel-shaped windows were replaced by the present ones with pointed arches during the period of renovation. The original interior consisted of wooden benches arranged to encircle the central raised pulpit, from which the sermosns were delivered. The old mmeting house was renovated into a parsonage, later replaced by the present

building of Queen Anne style.

As changes in religious practices were taking place, so were physical alterations taking place in the church itself. New additions, such as the organ in 1947, the basement in 1928, and the stained glass window, given by the Women's Guild in 1947, marked the steady progress towards church improvements. During the last half of 1953, however, a complete renovation of the interior was undertaken, under the guidance of Henry Danuser, a strong leader in the church, so that everything was being replaced or rebuilt.[20]

Through its years of evolution, the tiny church of the United Church of Christ has seen changes in its members and in its physical conditions. The only two surviving ancestors of the original membership roll, Mrs. Fred Kurt and Mrs. Frieda Mittwied, represent this progressive program. They are the link to thepast, as all the elder members are, and serve as reminders of the important role which the Church has played in Fulton's historical setting. Since its birth, it has succeeded in unifying an otherwise dispersed group, restored to them a culturally unique community. The German Evangelical Church of Christ, has become a very significant element in Fulton history.

NOTES

[1]LaVern J. Ripply, The German Americans (G.R. Hall & Co., 1976) p.44.

[2]Howard Conrad, editor, History of Missouri, Vol. II, (Southern History, Co., 1901), p.49.

[3]J. Hugo Grimm, "Germany's Contribution to Missouri", lecture delivered to Missouri Historical Society, 1931, (Kansas City: Frank T. Riley Publishing Co.), Vol. II, p.9.

[4]Grimm, op.cit., p.9.

[5]Grimm, op.cit., p.9.

[6]Grimm, ibid., p.10.

[7]Conrad, ibid., p.46.

[8]W.A. Schriefer, "Merger of Evangelical and Reformed", Encyclopedia Americana, 1961.

[9]"Evangelical Reformed Church Started Here due to Interest of Reverend Klick", Fulton Sun-Gazette, 20 August, 1955.

[10]Gazette, op.cit.

[11]Gazette, op.cit.

[12]Gazette, op.cit.

[13]Gazette, op.cit.

[14]Ripply, ibid., p.187.

[15]Fred Kurt, interview at his home, Fulton, Missouri, March 24, 1979

[16]Fulton Population Census, Missouri 12th Census, 1900, National Archives of the United States, 1934.

[17]"Fulton", History of Callaway County, 1884 (St. Louis National Historical Co., 1884), p.677.

[18]History of Callaway County, ibid., 688.

NOTES (cont.)

[19]Fred Kurt interview, op.cit.

[20]*Gazette*, op.cit.

BIBLIOGRAPHY

Conrad, Howard, ed. History of Missouri. 6 vols. Southern History Co., 1901. 677pp.

"Evangelical Reformed Church Started Here Due to Interest of Reverend Klick" Fulton Sun-Gazette. 20 August, 1955.

Fred Kurt, interview at his home, Fulton, Missouri. 24 March, 1979.

"Fulton". History of Callaway County, 1884. St.Louis National Historical Co. 1884. 954 pp.

Grimm, Hugo J. "Germany's Contribution to Missouri". Lecture to Missouri Historical Society, January 30, 1931. 2 vols. Kansas City: Frank T. Riley Publishing Co.

Missouri 12th Census. "Fulton". 1900. Microfilm Publication. National Archives of United States, 1934.

Ripply, LaVern J. The German Americans. G.R.Hall & Co., 1976.

Schriefer, W.A. "Merger of Evangelical and Reformed". Encyclopedia mericana, 1964.

Church records? why not visit them?



German Evangelical Lutheran Church
(#82, from the Fulton Souvenir, c.1912, p.19)



German Evangelical Lutheran Church
(#81, from Yesterdays in Callaway Co., Mo., p.18)

Office of Historic Preservation, P. O. Box 176, Jefferson City, Missouri 65102

HISTORIC INVENTORY

1 No

2 County
Callaway

3 Location of Negatives
Fulton City Hall

4 Present Name(s)
Isle of Beauty

5 Other Name(s)

6 Specific Location 505 Jefferson

7 City or Town If Rural, Township & Vicinity
Fulton

8 Site Plan with North Arrow

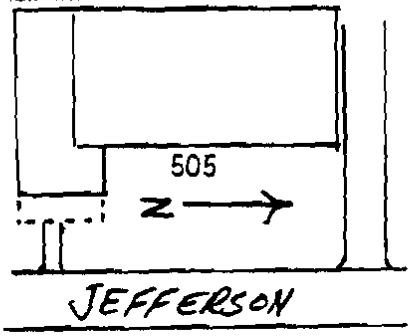

9 Coordinates UTM
Lat
Long

Site ( ) Structure ( )
Building (X) Object ( )

11 On National Register? Yes ( ) No (X)

12. Is It Eligible? Yes ( ) No (X)

13 Part of Estab Hist Dist ? Yes ( ) No (X)

14. District Potent'l? Yes ( ) No (X)

15 Name of Established District

16. Thematic Category

17 Date(s) or Period

18 Style or Design

19. Architect or Engineer

20. Contractor or Builder

21. Original Use, if apparent
residence

22 Present Use
residence - beauty salon

23 Ownership Public ( ) Private (X)

24. Owner's Name & Address, if known

25. Open to Public? Yes (X) No ( )

26. Local Contact Person or Organization

27. Other Surveys in Which Included

28. No. of Stories 1½

29. Basement? Yes (X) No ( )

30. Foundation Material
concrete

31. Wall Construction
frame

32. Roof Type & Material
hipped gable/asb.shing.

33. No. of Bays
Front 3+1 Side

34. Wall Treatment
asbestos cement shingle

35. Plan Shape L

36. Changes (Explain in #42) SE Addition (X) Altered ( ) Moved ( )

37. Condition
Interior
Exterior good

38. Preservation Underway? Yes ( ) No (X)

39. Endangered? By What? Yes ( ) No (X)

40 Visible from Public Road? Yes (X) No ( )

41. Distance from and Frontage on Road

42. Further Description of Important Features



43 History and Significance

44 Description of Environment and Outbuildings

45 Sources of Information
Photographic Information - Roll 43, #7, view to the W
Photographer: P. Strawn, 6/11/79

46. Prepared by
P. Strawn

47. Organization
Fulton Survey

48. Date

49 Revision Date(s)

1 No
2 County
4 Present Name(s)
5 Other Name(s)

505 Jefferson

FULTON, MISSOURI

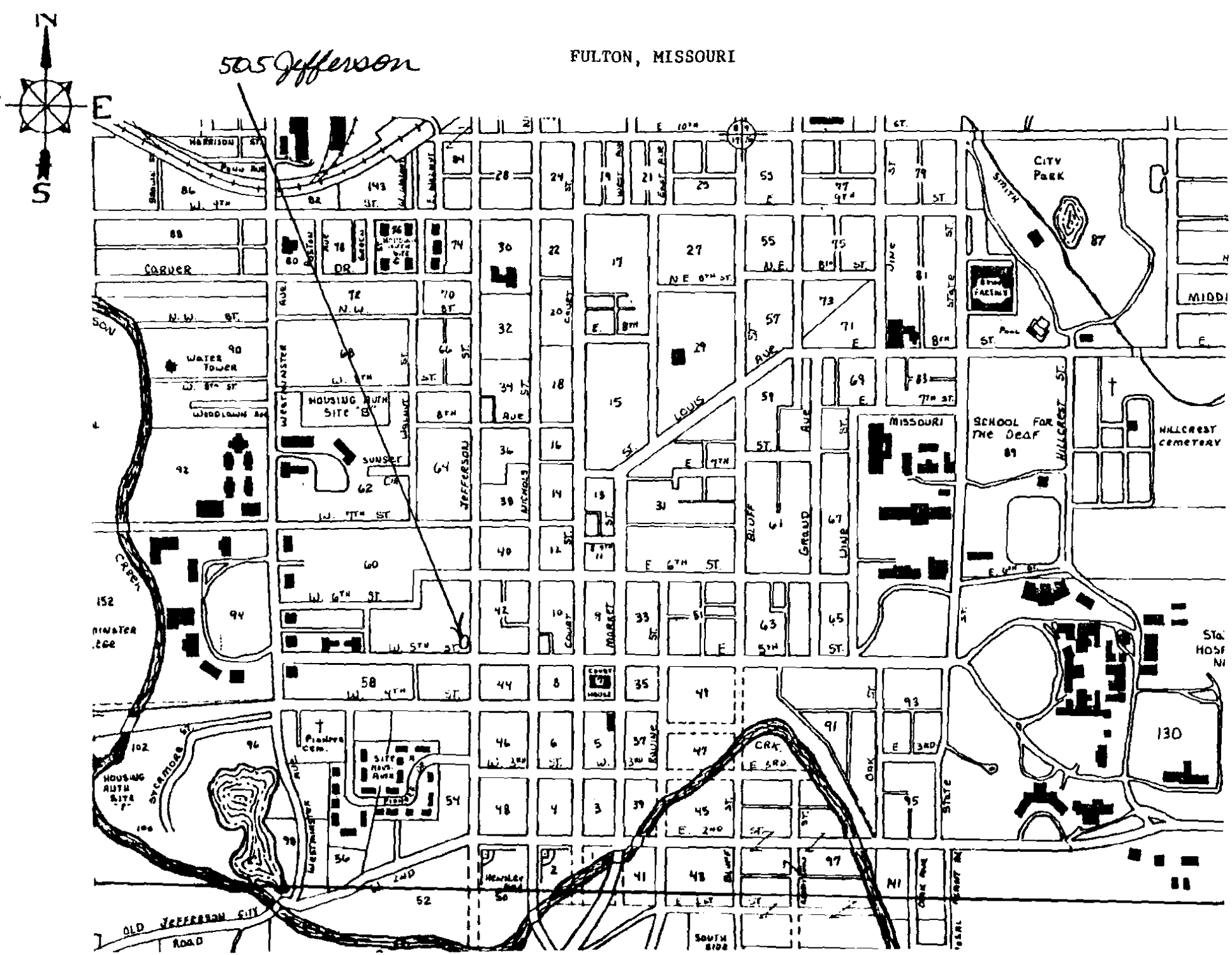

Office of Historic Preservation, P. O. Box 176, Jefferson City, Missouri 65102

HISTORIC INVENTORY

1 No

County
Callaway

3 Location of Negatives
Fulton City Hall

4 Present Name(s)

5 Other Name(s)

6 Specific Location 507 Jefferson

7 City or Town — If Rural, Township & Vicinity
Fulton

8 Site Plan with North Arrow

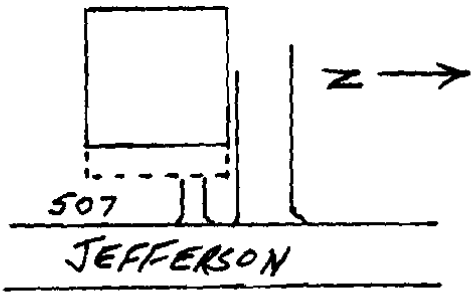

9 Coordinates — UTM
Lat
Long

Site ( ) Structure ( )
Building (X) Object ( )

11 On National Register? Yes ( ) No (X)

12. Is It Eligible? Yes ( ) No (X)

13 Part of Estab Hist Dist ? Yes ( ) No (X)

14. District Potent'l? Yes ( ) No (X)

15 Name of Established District

16. Thematic Category

17 Date(s) or Period

18 Style or Design
Bungalow/Box

19. Architect or Engineer

20. Contractor or Builder

21. Original Use, if apparent
residence

22 Present Use
residence

23 Ownership — Public ( ) Private (X)

24. Owner's Name & Address, if known

25. Open to Public? Yes ( ) No (X)

26. Local Contact Person or Organization

27. Other Surveys in Which Included

28. No. of Stories 2½

29. Basement? Yes ( ) No ( )

30. Foundation Material

31. Wall Construction
frame

32. Roof Type & Material
hipped/asbestos shing.

33. No. of Bays
Front 2 Side

34. Wall Treatment
clapboard

35. Plan Shape square

36. Changes (Explain in #42) Addition ( ) Altered ( ) Moved ( )

37 Condition
Interior
Exterior good

38. Preservation Underway? Yes ( ) No (X)

39. Endangered? By What? Yes ( ) No (X)

40. Visible from Public Road? Yes (X) No ( )

41. Distance from and Frontage on Road

42. Further Description of Important Features



43 History and Significance

44 Description of Environment and Outbuildings

5 Sources of Information
Photographic Information - Roll 43, #8, view to the W
Photographer: P. Strawn, 6/11/79

46. Prepared by
P. Strawn

47. Organization
Fulton Survey

48. Date

49 Revision Date(s)

1 NO

2 County

4 Present Name(s)

5 Other Name(s)

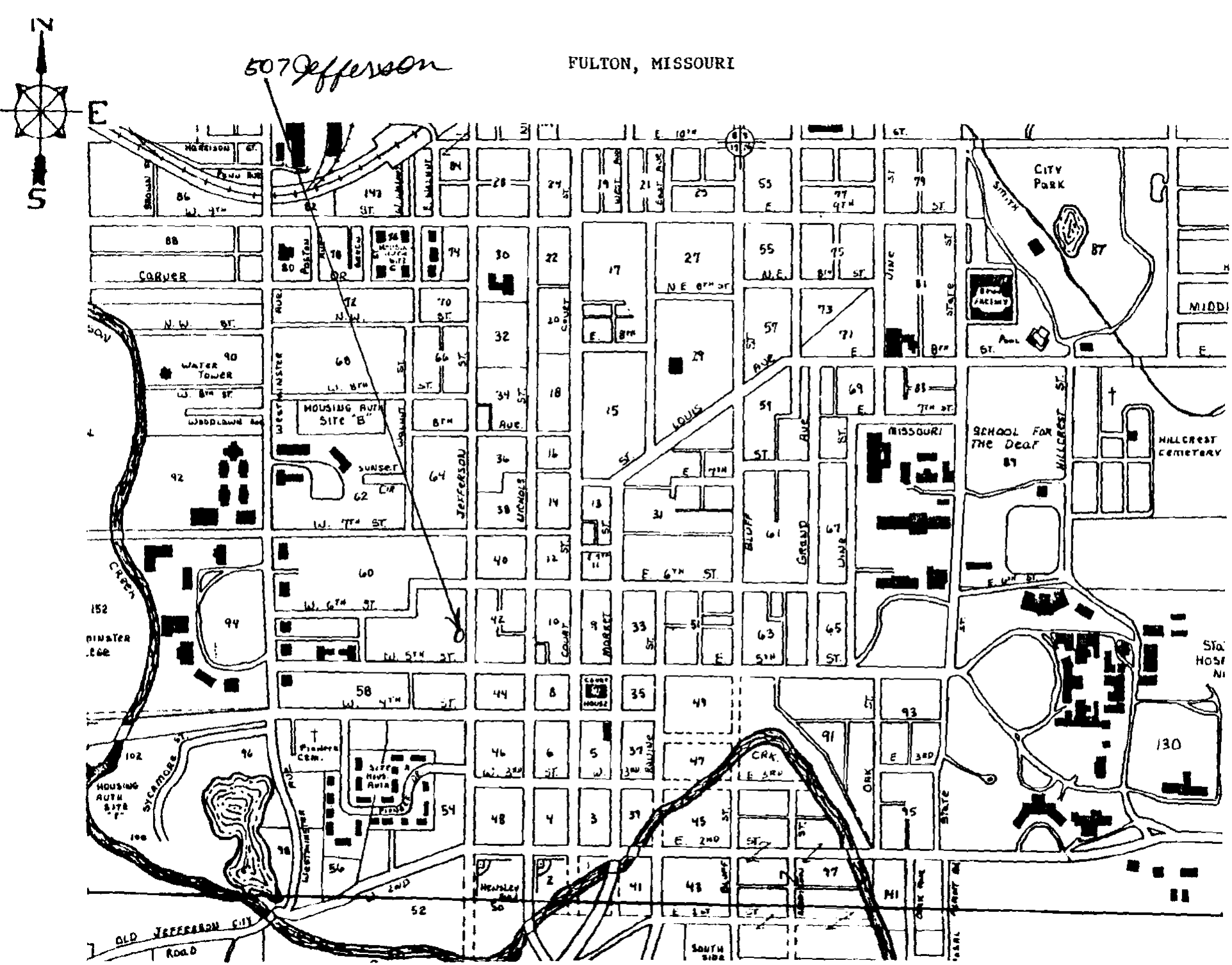
507 Jefferson
FULTON, MISSOURI
N
E
S
CITY PARK
CARVER
WATER TOWER
HOUSING AUTH SITE "B"
SUNSET
JEFFERSON
LOUIS
BLUFF
GRAND
MISSOURI
SCHOOL FOR THE DEAF
HILLCREST CEMETERY
HOUSING AUTH SITE "A"
SYCAMORE
OLD JEFFERSON CITY ROAD
W. 6TH ST.
E. 6TH ST.
W. 5TH ST.
W. 4TH ST.
W. 3RD ST.
E. 3RD
E. 2ND
E. 10TH

Office of Historic Preservation, P. O. Box 176, Jefferson City, Missouri 65102

HISTORIC INVENTORY

1 No.

2 County
Callaway

3 Location of Negatives
Fulton City Hall

4 Present Name(s)
Helen Gilpin Overstreet residence

5 Other Name(s)

6 Specific Location 509 Jefferson
Part of Lot 16, Blk. 60
New City Plat

7 City or Town — If Rural, Township & Vicinity
Fulton

8 Site Plan with North Arrow

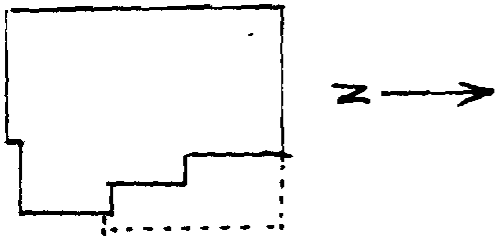

9 Coordinates — UTM
Lat
Long

Site [ ] Structure [ ]
Building [X] Object [ ]

10 On National Register? Yes [ ] No [X]

11 Is It Eligible? Yes [X] No [ ]

12 Part of Estab Hist Dist? Yes [ ] No [X]

13 District Potent'l? Yes [X] No [ ]

14 Name of Established District

15 Thematic Category

16 Date(s) or Period
1907-09

17 Style or Design
Neoclassical Revival

18 Architect or Engineer

19 Contractor or Builder
Dr. T.W. Carter

20 Original Use, if apparent
residence

21 Present Use
residence

22 Ownership — Public [ ] Private [X]

23 Owner's Name & Address, if known
Hallie Gilpin, % Helen Overstreet
509 Jefferson

24 Open to Public? Yes [ ] No [X]

25 Local Contact Person or Organization

26 Other Surveys in Which Included

27 No. of Stories 2

28 Basement? Yes [X] No [ ]
unfinished

29 Foundation Material
brick ?

30 Wall Construction
frame

31 Roof Type & Material
hipped gable/asb.shing.

32 No. of Bays
Front n/a Side

33 Wall Treatment clapboard, imbricated shingle

34 Plan Shape irregular

35 Changes (Explain in #42) — Addition [ ] Altered [X] Moved [ ]

36 Condition
Interior
Exterior very good

37 Preservation Underway? Yes [ ] No [X]

38 Endangered? Yes [ ] No [X]
By What?

39 Visible from Public Road? Yes [X] No [ ]

40 Distance from and Frontage on Road

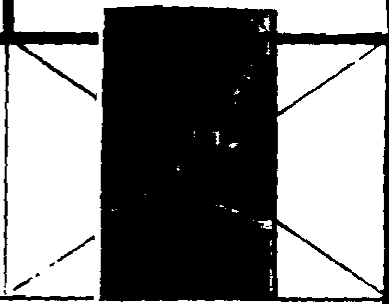

42 Further Description of Important Features #36. Wrought iron porch supports; A stained glass window in the kitchen came from a basement window in the old Baptist Church. There is a two-story section of the house on the rear which has a gambrel roof. A small one-story addition with a shed roof is on the NW corner. #42. Stained glass window on second story above entrance; leaded glass window on E facade; window S of entrance has denticulated ... (see cont. page)

43 History and Significance This house was built for Dr. T.W. Carter, c. 1907-09. Dr. Carter's wife died of tuberculosis before the house was completed and he moved away from Fulton to Texas where he remarried, returning to Fulton only for visits.
In 1910 Sterling Price Gilpin and his wife Hallie Kemper Gilpin bought the house having moved from a farm S of Fulton. They were from New Bloomfield. (See cont. page)

44 Description of Environment and Outbuildings

45 Sources of Information
Photographic Information - Roll 43, #9, view to the W
Photographer: P. Strawn, 6/11/79

46 Prepared by
P. Strawn

47 Organization
Fulton Survey

48 Date

49 Revision Date(s)

1 No. 2 County 4 Present Name(s) 5 Other Name(s)

FULTON, MISSOURI

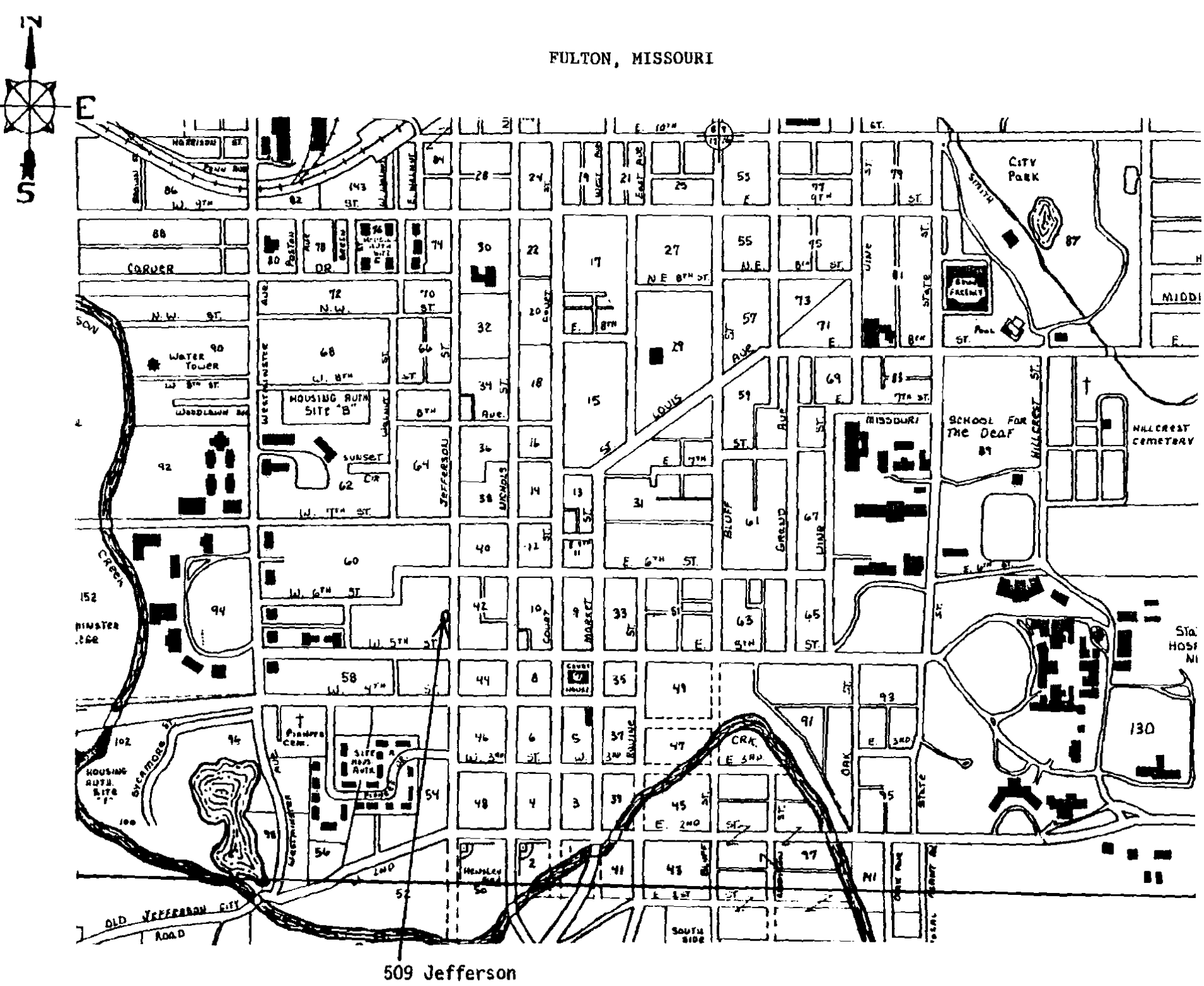

#42. (cont.)

molding; porch has gable over entranceway with a denticulated pediment with imbricated shingles; porch cornice also has dentils; wide entablature board; imbricated shingles located on attic story of gabled facade; transom and sidelights surround entranceway.

#43. (cont.)

They had three children, Helen, Augusta and Thomas S. Helen Gilpin Overstreet, who attended Synodical Collete, c. 1915-16 and who is a partner in the firm, Overstreet-Wilson-Lightner, at 11 E. 5th is the owner and resident of this home in which she grew up. Her brother, Thomas S. Gilpin never married; he worked as Superintendent in the International Shoe Co. until his retirement and lived with Helen in this house until his death several years ago. Augusta, the younger daughter, attended William Woods College, married and presently lives in Kansas City.

DEMOLISHED 1978-79

Office of Historic Preservation, P. O. Box 176, Jefferson City, Missouri 65102

HISTORIC INVENTORY

1 No

2 County
Callaway

3 Location of Negatives
Fulton City Hall

4 Present Name(s)
Dr. Bryant's residence

5 Other Name(s)

6 Specific Location 510 Jefferson, Blk. 42

7 City or Town — If Rural, Township & Vicinity
Fulton

8 Site Plan with North Arrow

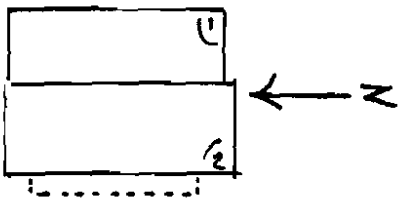

JEFFERSON

9 Coordinates — UTM
Lat
Long

Site ( ) Building (X) Structure ( ) Object ( )

11 On National Register? Yes ( ) No (X)

12. Is It Eligible? Yes ( ) No (X)

13 Part of Estab Hist Dist ? Yes ( ) No (X)

14. District Potent'l? Yes ( ) No (X)

15 Name of Established District

16. Thematic Category

17 Date(s) or Period

18 Style or Design

19. Architect or Engineer

20. Contractor or Builder

21. Original Use, if apparent
residence

22 Present Use
residence - duplex (?)

23 Ownership — Public ( ) Private (X)

24. Owner's Name & Address, if known

25. Open to Public? Yes ( ) No (X)

26. Local Contact Person or Organization

27. Other Surveys in Which Included

28. No. of Stories 2

29. Basement? Yes ( ) No

30. Foundation Material

31. Wall Construction
frame

32. Roof Type & Material
gable/asb.shingles

33. No. of Bays
Front 3 Side

34. Wall Treatment
asb. or composite shing

35. Plan Shape rectangular

36. Changes (Explain in #42) rear siding — Addition (X) Altered (X) Moved ( )

37. Condition
Interior
Exterior fair

38. Preservation Underway? Yes ( ) No (X)

39. Endangered? Yes (X) No ( )
By What?
Demolished Winter '78-9

40. Visible from Public Road? Yes (X) No ( )

41. Distance from and Frontage on Road

42. Further Description of Important Features
#36. One-story rear addition; siding altered #42. Center gable on facade

Photo - NOT TAKEN BEFORE BLDG. DEMOLISHED

43 History and Significance

44 Description of Environment and Outbuildings

45 Sources of Information

46. Prepared by
P. Strawn

47. Organization
Fulton Survey

48. Date
6/79

49 Revision Date(s)

1 NO
2 County
4 Present Name(s)
5 Other Name(s)

FULTON, MISSOURI

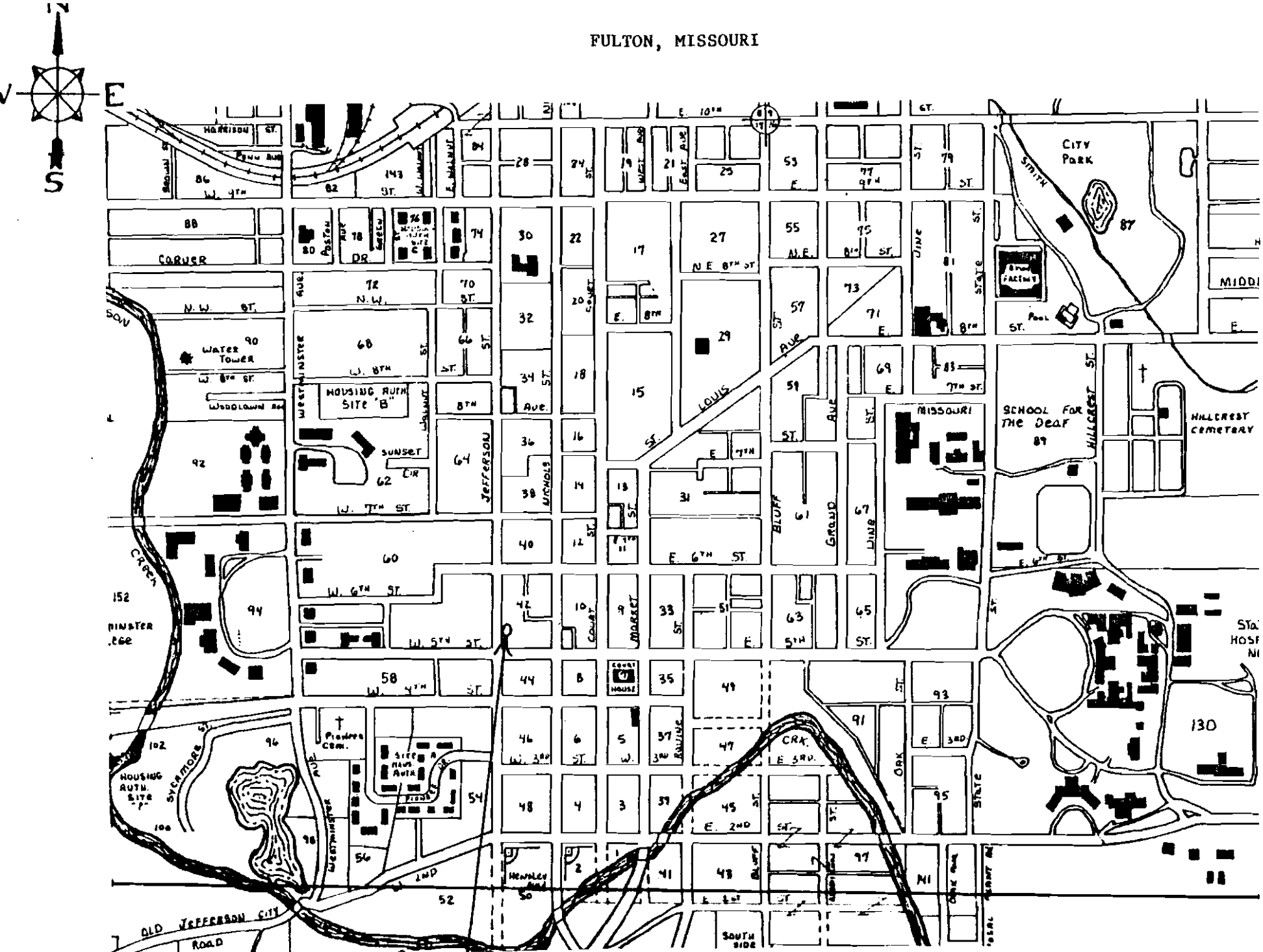

Office of Historic Preservation, P.O. Box 176, Jefferson City, Missouri 65101

HISTORIC INVENTORY

1 No

2 County
Callaway

3 Location of Negatives
Fulton City Hall

4 Present Name(s)

5 Other Name(s)

6 Specific Location 511 Jefferson

7 City or Town If Rural, Township & Vicinity
Fulton

8 Site Plan with North Arrow

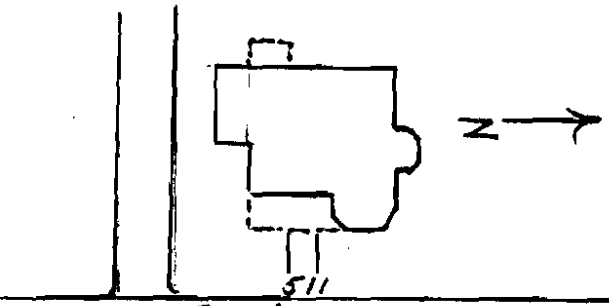

9 Coordinates Lat Long UTM

10 Site ( ) Structure ( )
Building (X) Object ( )

11 On National Register? Yes ( ) No (X)

12. Is It Eligible? Yes (X) No ( )

13 Part of Estab Hist Dist ? Yes ( ) No (X)

14. District Potent'l? Yes (X) No ( )

15 Name of Established District

16. Thematic Category

17 Date(s) or Period

18 Style or Design
Neoclassical Revival

19. Architect or Engineer

20. Contractor or Builder

21. Original Use, if apparent
residence

22. Present Use
residence

23 Ownership Public ( ) Private (X)

24. Owner's Name & Address, if known

25. Open to Public? Yes ( ) No (X)

26. Local Contact Person or Organization

27. Other Surveys in Which Included

28. No. of Stories 2

29. Basement? Yes ( ) No ( )

30. Foundation Material

31. Wall Construction
frame

32. Roof Type & Material asb.
hipped gambrel/ shingle

33. No. of Bays
Front n/a Side

34. Wall Treatment
clapboard,shingle

35. Plan Shape irregular

36. Changes (Explain in #42) Addition ( ) Altered (X) Moved ( )

37. Condition
Interior
Exterior fair

38. Preservation Underway? Yes No (X)

39. Endangered? By What? Yes ( ) No (X)

40. Visible from Public Road? Yes (X) No ( )

41. Distance from and Frontage on Road



42. Further Description of Important Features #36. Aluminum storm windows & doors
#42. Stained glass windows; three Tuscan porch columns at the corner of the porch

43 History and Significance

44 Description of Environment and Outbuildings Driveway shared with 509; garage to the rear

45 Sources of Information
Photographic Information - Roll 43, #10, view to the W
Photographer: P. Strawn, 6/11/79

46. Prepared by
P. Strawn

47. Organization
Fulton Survey

48. Date 7/78

49 Revision Date(s)

FULTON, MISSOURI

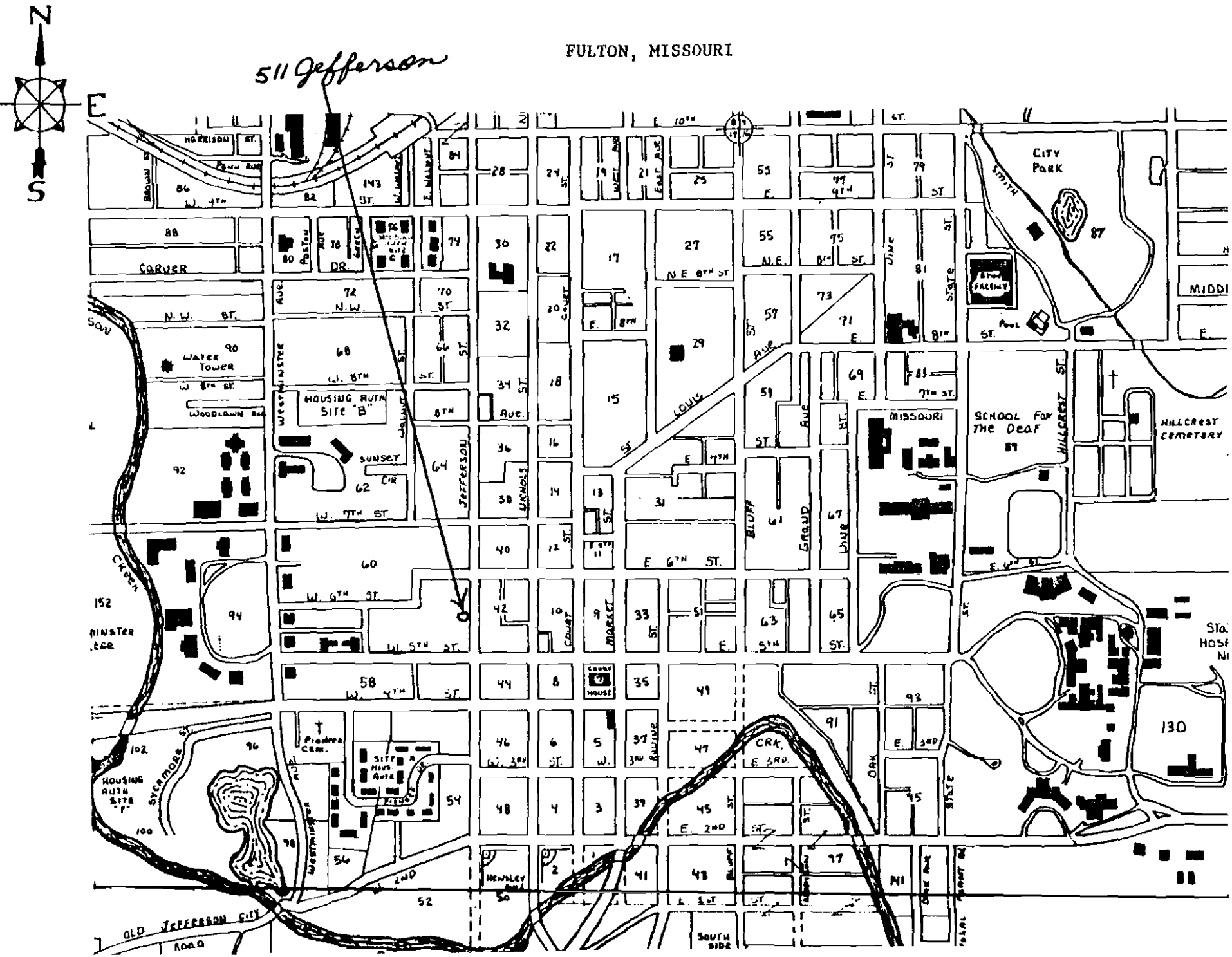

Office of Historic Preservation, P. O. Box 176, Jefferson City, Missouri 65102

HISTORIC INVENTORY

1 No

County
Callaway

3 Location of Negatives
Fulton City Hall

4 Present Name(s)

5 Other Name(s)

6 Specific Location 512 Jefferson

7 City or Town If Rural, Township & Vicinity
Fulton

8 Site Plan with North Arrow

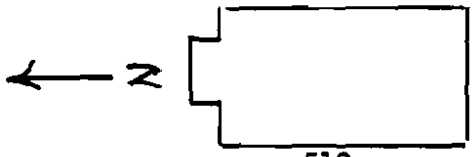

9 Coordinates UTM
Lat
Long

Site ☐ Structure ☐
Building ☒ Object ☐

11 On National Register? Yes ☐ No ☒
12. Is It Eligible? Yes ☐ No ☒
13 Part of Estab Hist Dist ? Yes ☐ No ☒
14. District Potential? Yes ☐ No ☒

15 Name of Established District

16. Thematic Category

17 Date(s) or Period

18. Style or Design

19. Architect or Engineer

20. Contractor or Builder

21. Original Use, if apparent
residence

22 Present Use
residence

23 Ownership Public ☐ Private ☒

24. Owner's Name & Address, if known

25. Open to Public? Yes ☐ No ☒

26. Local Contact Person or Organization

27. Other Surveys in Which Included

28. No of Stories 1½

29. Basement? Yes ☐ No ☐

30. Foundation Material

31. Wall Construction
frame

32. Roof Type & Material
gabled/asbestos shingle

33. No. of Bays
Front n/a Side

34. Wall Treatment
see #42 below

35. Plan Shape irregular

36. Changes (Explain in #42) rear siding Addition ☒ Altered ☒ Moved ☐

37 Condition
Interior
Exterior good

38. Preservation Underway? Yes ☐ No ☒

39. Endangered? By What? Yes ☐ No ☒

40 Visible from Public Road? Yes ☒ No ☐

41. Distance from and Frontage on Road

42. Further Description of Important Features
#34. Aluminum, clapboard, brick
#42. Double gable on facade



43 History and Significance

44 Description of Environment and Outbuildings

45 Sources of Information
Photographic Information - Roll 43, #13, view to the NE
Photographer: P. Strawn, 6/11/79

46. Prepared by
P. Strawn

47 Organization
Fulton Survey

48. Date
6/78

49 Revision Date(s)

1 No
2 County
4 Present Name(s)
5 Other Name(s)

FULTON, MISSOURI

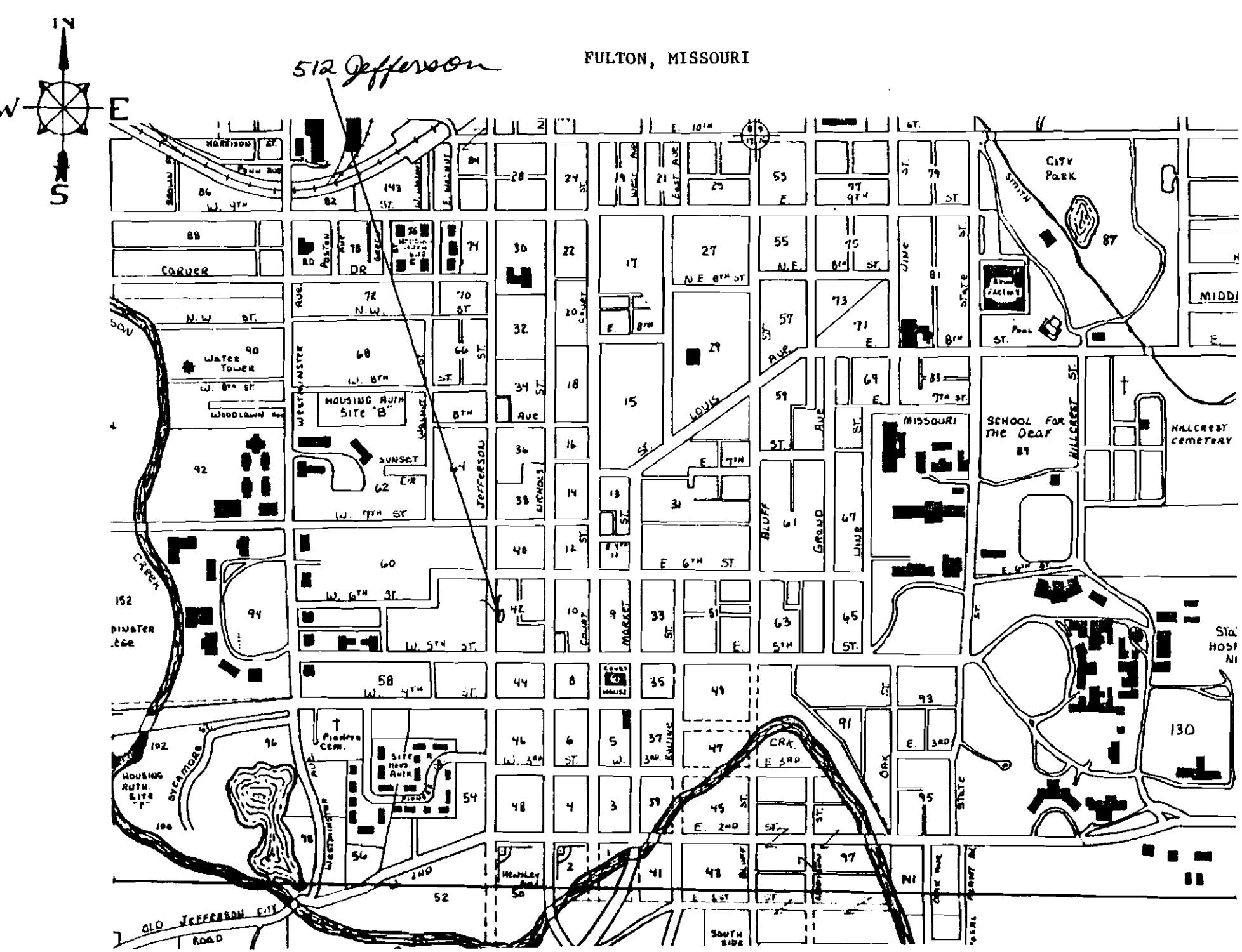

Office of Historic Preservation, P. O. Box 176, Jefferson City, Missouri 65102

HISTORIC INVENTORY

1 No

County: Callaway

3 Location of Negatives: Fulton

4 Present Name(s)

5 Other Name(s)

6 Specific Location: 513 Jefferson

7 City or Town — If Rural, Township & Vicinity: Fulton

8 Site Plan with North Arrow

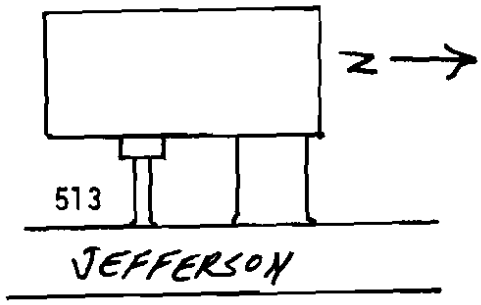

9 Coordinates — UTM
Lat
Long

Site ( ) Structure ( )
Building (X) Object ( )

11 On National Register? Yes ( ) No (X)

12 Is It Eligible? Yes ( ) No (X)

13 Part of Estab Hist Dist ? Yes ( ) No (X)

14 District Potent'l? Yes ( ) No (X)

15 Name of Established District

16 Thematic Category

17 Date(s) or Period

18 Style or Design

19 Architect or Engineer

20 Contractor or Builder

21 Original Use, if apparent: residence

22 Present Use: residence

23 Ownership — Public ( ) Private (X)

24 Owner's Name & Address, if known

25 Open to Public? Yes ( ) No (X)

26 Local Contact Person or Organization

27 Other Surveys in Which Included

28 No. of Stories: 1

29 Basement? Yes (X) No ( )

30 Foundation Material: concrete

31 Wall Construction: frame

32 Roof Type & Material: hipped/asb.shingle

33 No. of Bays — Front: 4 Side: 3

34 Wall Treatment: clapboard

35 Plan Shape: rectangular

36 Changes (Explain in #42) — Addition ( ) Altered ( ) Moved ( )

37 Condition — Interior: ____ Exterior: good

38 Preservation Underway? Yes ( ) No (X)

39 Endangered? By What? Yes ( ) No (X)

40 Visible from Public Road? Yes (X) No ( )

41 Distance from and Frontage on Road

42 Further Description of Important Features

Photo

photo not available.

43 History and Significance

44 Description of Environment and Outbuildings

Sources of Information

46 Prepared by: P. Strawn

47 Organization: Fulton Survey

48 Date: 6/78

49 Revision Date(s)

1 No

2 County

4 Present Name(s)

5 Other Name(s)

FULTON, MISSOURI

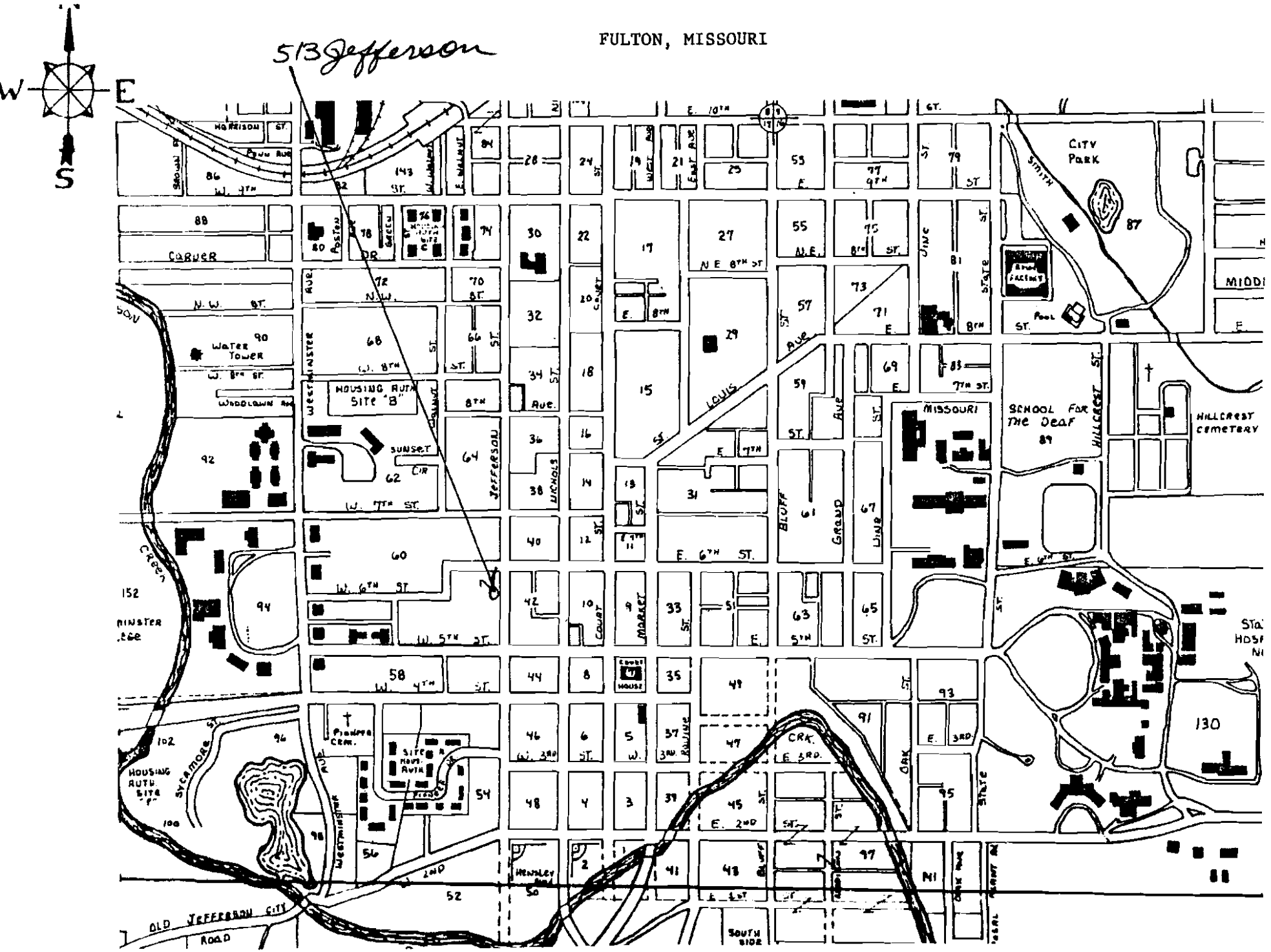

Office of Historic Preservation, P. O. Box 176, Jefferson City, Missouri 65102

HISTORIC INVENTORY

1 No

County
Callaway

3 Location of Negatives
Fulton City Hall

4 Present Name(s)
Andrea's Beauty Boutique

5 Other Name(s)

6 Specific Location 514 Jefferson

7 City or Town If Rural, Township & Vicinity
Fulton

8 Site Plan with North Arrow

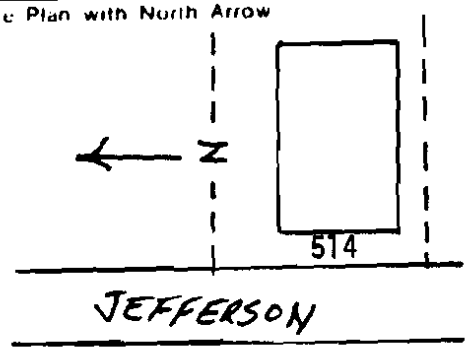

9 Coordinates UTM
Lat
Long

Site ( ) Structure ( )
Building (X) Object ( )

11 On National Register? Yes ( ) No (X)

12 Is It Eligible? Yes ( ) No (X)

13 Part of Estab Hist Dist ? Yes ( ) No (X)

14. District Potent'l? Yes ( ) No (X)

15 Name of Established District

16. Thematic Category

17 Date(s) or Period

18 Style or Design

19. Architect or Engineer

20. Contractor or Builder

21. Original Use, if apparent
business

22 Present Use
business (beauty salon)

23 Ownership Public ( ) Private (X)

24. Owner's Name & Address, if known

25. Open to Public? Yes (X) No ( )

26. Local Contact Person or Organization

27. Other Surveys in Which Included

28. No. of Stories 1

29. Basement? Yes ( ) No (X)

30. Foundation Material
concrete

31. Wall Construction
concrete block

32. Roof Type & Material
low gable/asb.shingle

33. No. of Bays Front 2 Side n/a

34. Wall Treatment
see #42 below

35. Plan Shape rectangular

36. Changes (Explain in #42) Addition ( ) Altered ( ) Moved ( )

37. Condition
Interior
Exterior good

38. Preservation Underway? Yes ( ) No (X)

39. Endangered? By What? Yes ( ) No (X)

40 Visible from Public Road? Yes (X) No ( )

41. Distance from and Frontage on Road

42 Further Description of Important Features

#34. Brick facade; concrete block sides



43 History and Significance

44 Description of Environment and Outbuildings

45 Sources of Information

Photographic Information - Roll 43, #12, view to the SE
Photographer: P. Strawn, 6/11/79

46. Prepared by
P. Strawn

47. Organization
Fulton Survey

48. Date
6/78

49 Revision Date(s)

1 No
2 County
4 Present Name(s)
5 Other Name(s)

FULTON, MISSOURI

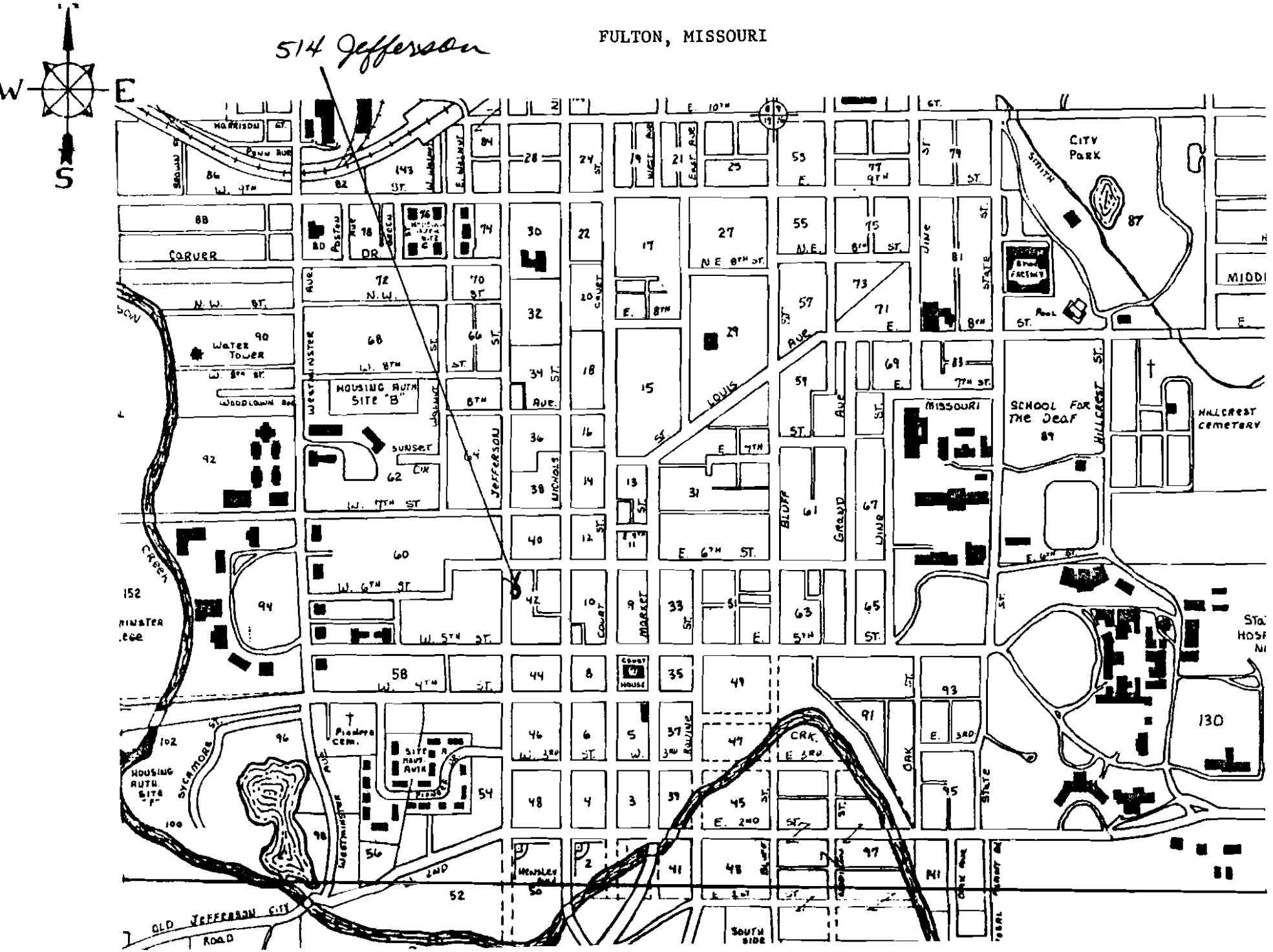

Office of Historic Preservation, P. O. Box 176, Jefferson City, Missouri 65102

HISTORIC INVENTORY

1 No

County: Callaway

3 Location of Negatives: Fulton City Hall

4 Present Name(s): Brady's Glass and Paints

5 Other Name(s)

6 Specific Location: 516 Jefferson

7 City or Town: Fulton — If Rural, Township & Vicinity

8 Site Plan with North Arrow

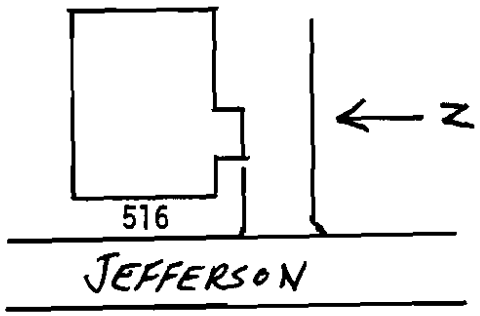

9 Coordinates: UTM
Lat
Long

Site [ ] Structure [ ]
Building [X] Object [ ]

11 On National Register? Yes [ ] No [X]

12 Is It Eligible? Yes [ ] No [X]

13 Part of Estab Hist Dist? Yes [ ] No [X]

14 District Potent'l? Yes [ ] No [X]

15 Name of Established District

16. Thematic Category

17 Date(s) or Period

18 Style or Design

19. Architect or Engineer

20. Contractor or Builder

21. Original Use, if apparent: business

22 Present Use: paint and glass business

23 Ownership: Public [ ] Private [X]

24. Owner's Name & Address, if known

25. Open to Public? Yes [X] No [ ]

26. Local Contact Person or Organization

27. Other Surveys in Which Included

28. No. of Stories: 1

29. Basement? Yes [ ] No [ ]

30. Foundation Material: concrete

31. Wall Construction: concrete block

32. Roof Type & Material: flat

33. No. of Bays: Front n/a Side

34. Wall Treatment: painted concrete block

35. Plan Shape: T

36. Changes (Explain in #42): Addition [ ] Altered [ ] Moved [ ]

37. Condition: Interior ____ Exterior good

38. Preservation Underway? Yes [ ] No [X]

39. Endangered? By What? Yes [ ] No [X]

40. Visible from Public Road? Yes [X] No [ ]

41. Distance from and Frontage on Road

42. Further Description of Important Features



43 History and Significance

44 Description of Environment and Outbuildings

45 Sources of Information

Photographic Information - Roll 43, #11, view to the NE
Photographer: P. Strawn, 6/11/79

46. Prepared by: P. Strawn

47 Organization: Fulton Survey

48 Date: 6/79

49 Revision Date(s)

1 No
2 County
4 Present Name(s)
5 Other Name(s)

516 Jefferson

FULTON, MISSOURI

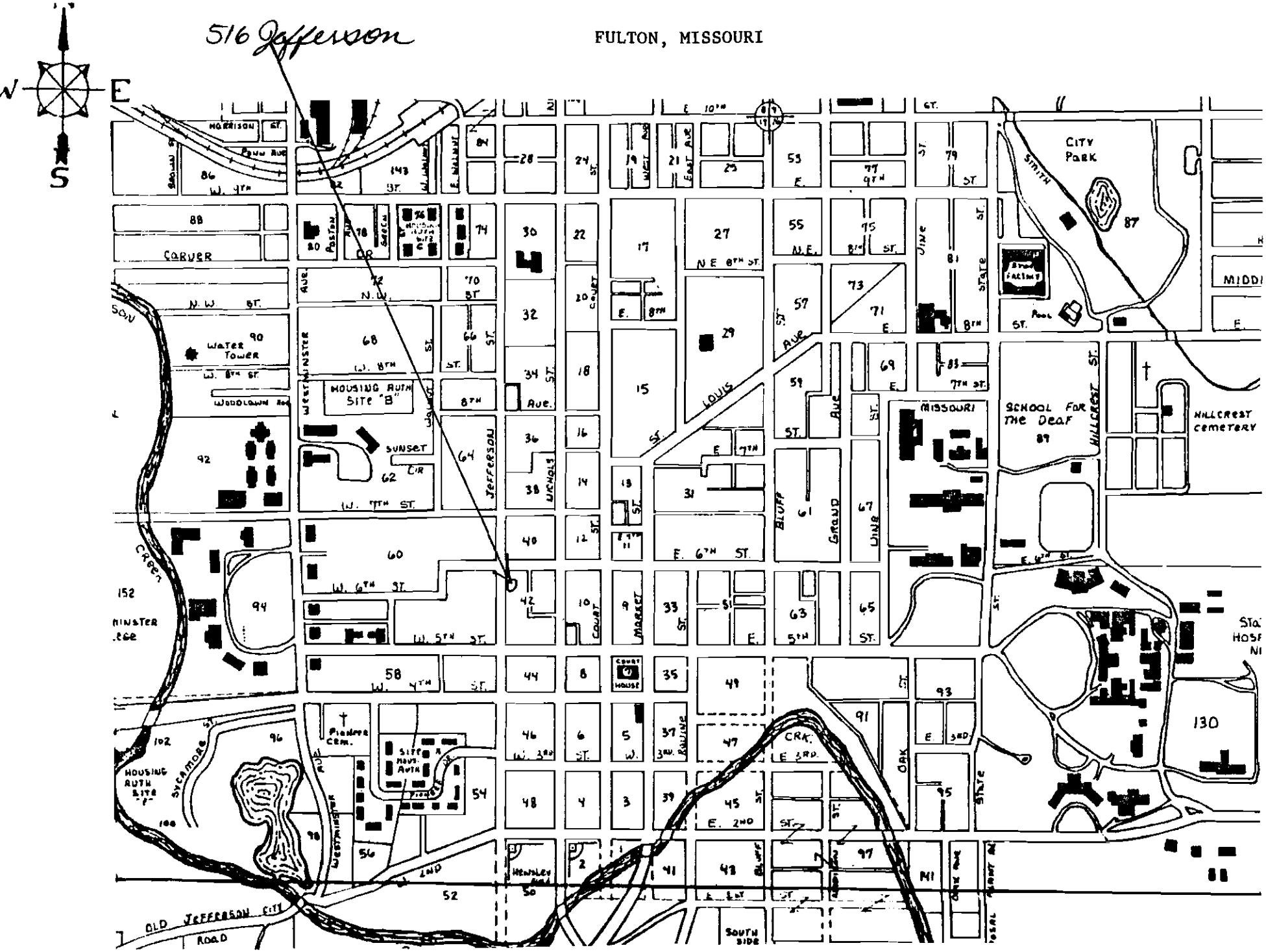

Office of Historic Preservation, P.O. Box 176, Jefferson City, Missouri 65101

HISTORIC INVENTORY

1 No.

4 Present Name(s)

2 County
Callaway

5 Other Name(s)

3 Location of Negatives
Fulton City Hall

6 Specific Location
601 Jefferson

7 City or Town — If Rural, Township & Vicinity
Fulton

8 Site Plan with North Arrow

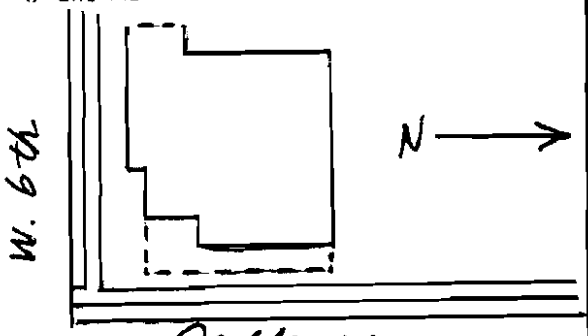

9 Coordinates — Lat / Long — UTM

10 Site ( ) Structure ( )
Building (X) Object ( )

11 On National Register? Yes ( ) No (X)

12. Is It Eligible? Yes ( ) No (X)

13 Part of Estab Hist Dist? Yes ( ) No (X)

14. District Potent'l? Yes ( ) No (X)

15 Name of Established District

16. Thematic Category

17 Date(s) or Period
c.1920

18 Style or Design

19. Architect or Engineer

20. Contractor or Builder
W. H. Chenoweth (?)

21. Original Use, if apparent
residence

22 Present Use
residence

23 Ownership — Public ( ) Private (X)

24. Owner's Name & Address, if known

25. Open to Public? Yes ( ) No (X)

26. Local Contact Person or Organization

27. Other Surveys in Which Included

28. No. of Stories 2

29. Basement? Yes (X) No ( )

30. Foundation Material
concrete

31. Wall Construction
frame

32. Roof Type & Material
hipped, shingle

33. No. of Bays — Front 2 Side 3

34. Wall Treatment
clapboard

35. Plan Shape irreg.

36. Changes (Explain in #42) — Addition ( ) Altered ( ) Moved ( )

37. Condition — Interior ____ Exterior good

38. Preservation Underway? Yes ( ) No (X)

39. Endangered? By What? Yes ( ) No (X)

40. Visible from Public Road? Yes (X) No ( )

41. Distance from and Frontage on Road

42. Further Description of Important Features



43 History and Significance

44 Description of Environment and Outbuildings

45 Sources of Information

Photographic Information - Roll 23, #1, view to the NW
Photographer: C. Merritt, 5/3/78

46. Prepared by
Burkhart, Mabrey

47 Organization
Fulton Survey

48. Date
5/78

49 Revision Date(s)

2 County

4 Present Name(s)

5 Other Name(s)

FULTON, MISSOURI

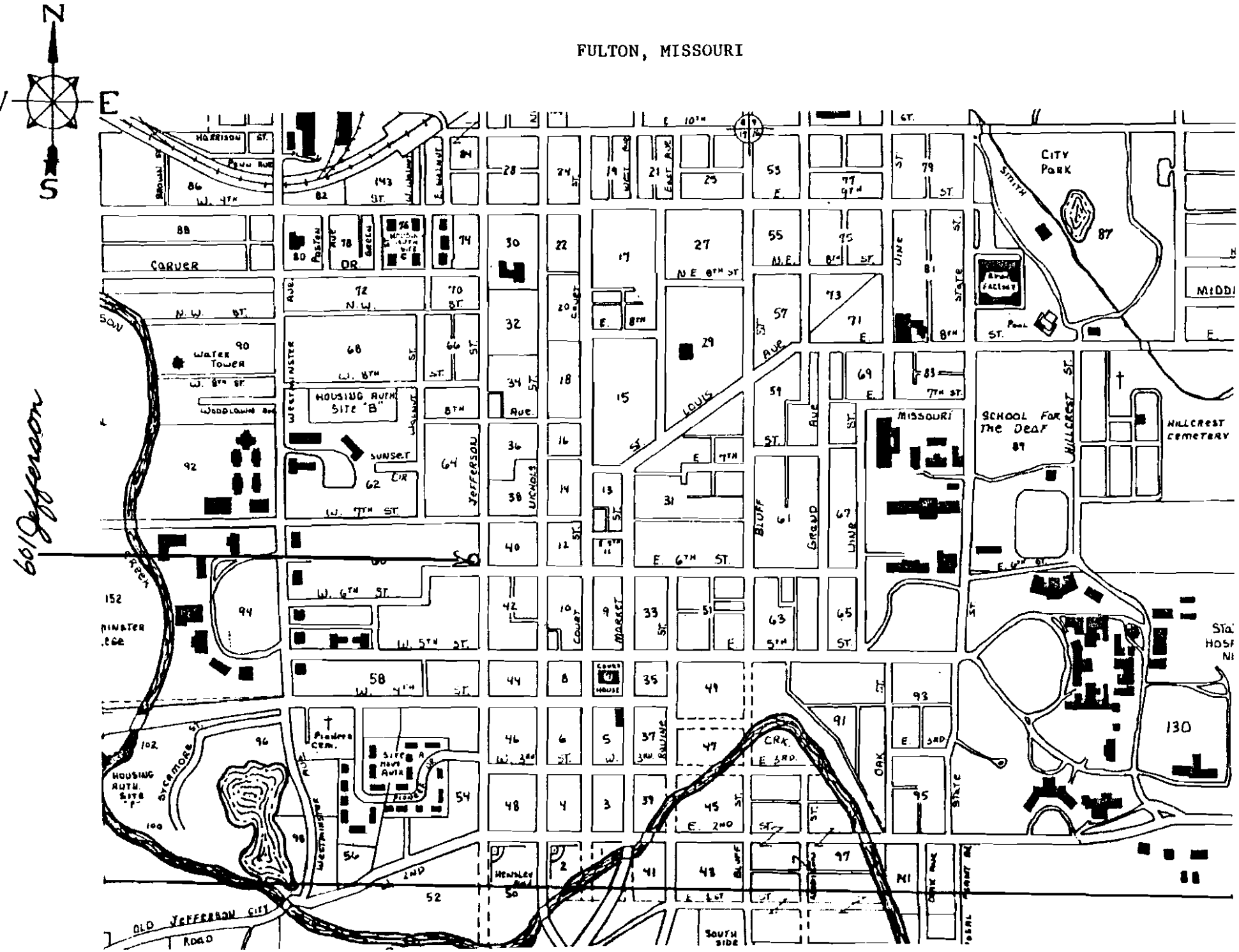

Office of Historic Preservation, P.O. Box 176, Jefferson City, Missouri 65101

HISTORIC INVENTORY

1 No

2 County
Callaway

3 Location of Negatives
Fulton City Hall

4 Present Name(s)
Edwin & June Kimbell Residence

5 Other Name(s)
Carol Abbott Stanley's Home, Wm. King's House, etc.

6 Specific Location
603 Jefferson, Part of Lot 1, block 60, New City Plat

7 City or Town — II Rural, Township & Vicinity
Fulton

8 Site Plan with North Arrow

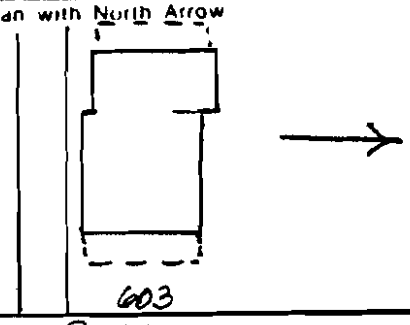

9 Coordinates — UTM
Lat
Long

10 Site [ ] Structure [ ]
Building [X] Object [ ]

11 On National Register? Yes [ ] No [X]

12 Is It Eligible? Yes [X] No [ ]

13 Part of Estab Hist Dist ? Yes [ ] No [X]

14 District Potent'l? Yes [X] No

15 Name of Established District

16 Thematic Category

17 Date(s) or Period
1856 (?)

18 Style or Design
Greek Revival

19 Architect or Engineer

20 Contractor or Builder

21 Original Use, if apparent
residence

22 Present Use
residence

23 Ownership — Public [ ] Private [X]

24 Owner's Name & Address, if known
Edwin W. & June T. Kimbell
603 Jefferson

25 Open to Public? Yes [ ] No [X]

26 Local Contact Person or Organization

27 Other Surveys in Which Included

28 No. of Stories 2

29 Basement? Yes [X] No [ ]
partial unfin.

30 Foundation Material
rubble stone & brick

31 Wall Construction
frame

32 Roof Type & Material
gable, asb. shingle

33 No. of Bays
Front 3 Side

34 Wall Treatment
clapboard

35 Plan Shape irreg./rect.

36 Changes (Explain in #42) — Addition [X] Altered [X] Moved [ ]

37 Condition
Interior
Exterior fair/good

38 Preservation Underway? Yes [ ] No [X]

39 Endangered? Yes [ ] No [X]
By What?

40 Visible from Public Road? Yes [X] No [ ]

41 Distance from and Frontage on Road

42 Further Description of Important Features

#36. Aluminum storm windows & doors.
Imbricated shingles on pediment and entablature of portico; Tuscan columns are stucco-faced brick; colossal pilasters at corners of E facade.
The interior has been greatly altered; the main hall located to the N was closed off and the original walnut stairway was removed by the Kimbells. A pantry on the N side was removed; a family room was added.



43 History and Significance

Dr. Abbott, employed at the State Hospital lived there; his daughter, later Caroline (Abbott) Stanley grew up here, according to various Fulton residents. She was the author of the novel Order No. 11.
This house is quite significant, but much more research is needed. (cont.)

44 Description of Environment and Outbuildings

This house originally stood on about an acre of ground

45 Sources of Information
John Lawson, 205 W. 6th, Fulton
Marvin Moore, 906 Lyle, Fulton
John B. Lamar, Rt. 1, Fulton
Photographic Information - Roll 23, #2, view to the SW
Photographer: C. Merritt, 5/3/78

46 Prepared by
P. Strawn

47 Organization
Fulton Survey

48 Date
6/79

49 Revision Date(s)

1 No
2 County
4 Present Name(s)
5 Other Name(s)

FULTON, MISSOURI

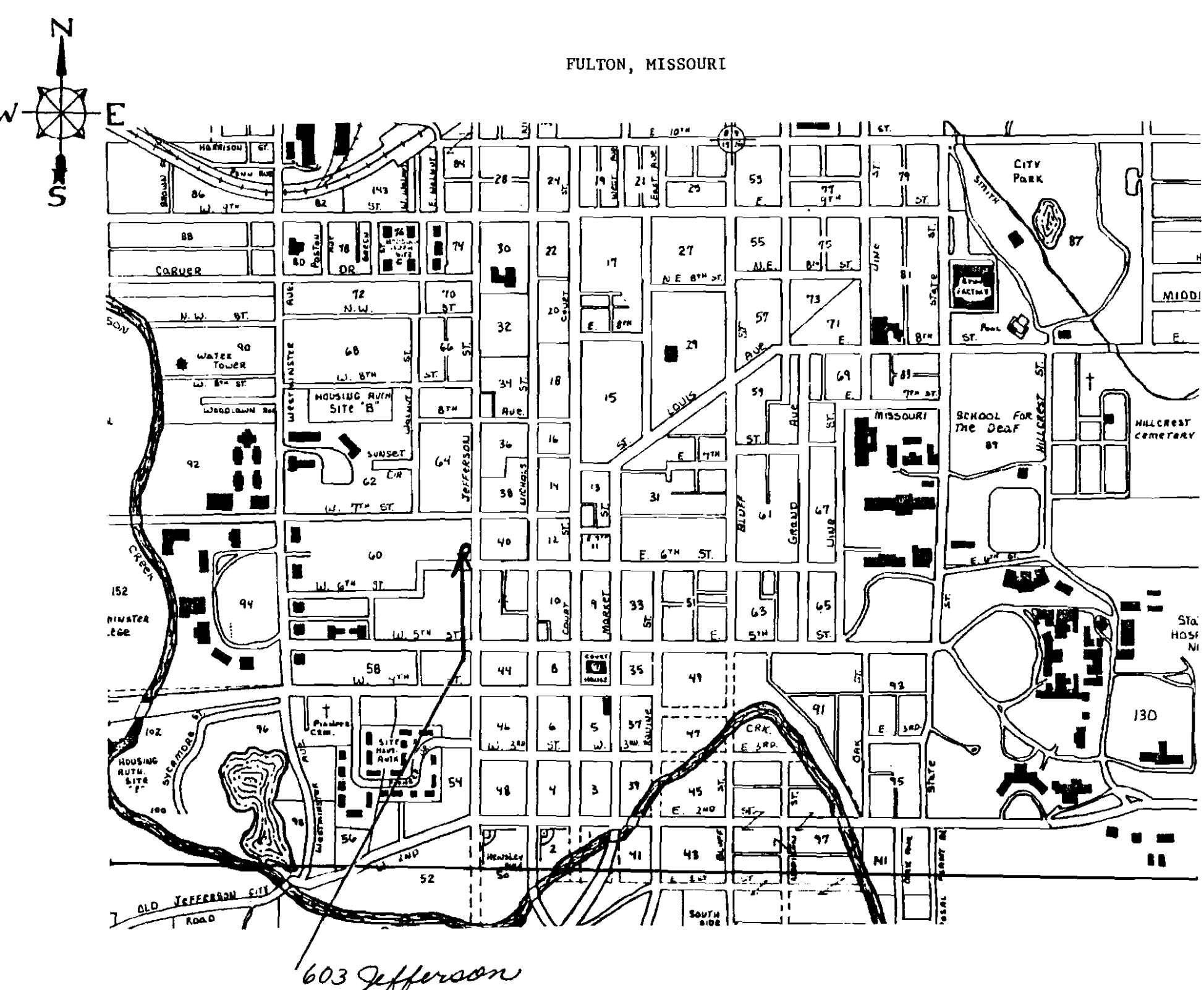

603 Jefferson

#42. (cont.)

This house seems to have undergone numerous alterations, according to the Sanborn maps (which, unfortunately, do not show this area until 1902). The porch is confusing because it is sided with imbricated shingles at the top and that part of the porch comes below the top of the 2nd story windows. The wide 2-story corner pilasters on the E facade are higher than the columns. The columns seem to be original yet they too are only as high as the portion of the porch with imbricated shingles, and the 2-story portico is not indicated on the 1902 and 1910 Sanborn maps - they indicated a 1-story porch, and a 2-story porch is not indicated until the 1917 Sanborn map.

#43.

On Jan. 5, 1856 John & Susan A. Jameson sold Matthew E. Jett one acre of land, where 603 Jefferson is now located, for $300. (Bk. O, P.261). Later that year, in December, Matthew E. and Agnes Jett sold the same property, probably with a new house on it, to Rufus Abbott for $1100. (Rufus Abbott may have been the father of Carol Abbott Stanley mentioned above.) (Bk. O, p.540).

On Oct. 12, 1868, Rufus A. and Mary R. Abbott sold the property to John B. Adams for $2100. (Bk. Y, p.517). On Sept. 24, 1869, John B. and Sallie E. Adams sold the property to Sidney C. and Eugenia F. Hensley for $1. And on June 7-10, 1870 the Hensleys sold the property to William King for $3000. (Bk. I, p.82)

William King owned the property until his death; then his wife, Sallie, inherited the house. She sold it, however, on Feb. 4, 1884 to J.A.G. Culbertson for $2550 (Bk 20, p.64)

William King, (d. Oct. 19, 1881) was an affluent farmer and merchant. His father, Col. George King, came to Callaway Co. from Virginia in 1815. George King was a large landholder, a colonel of the militia, and a county court judge. William King was married to Sallie A. Hubbard, daughter of Thomas and Bettie Hubbard, originally from Kentucky. William and Sallie had four children: Bettie (King) Carson, the wife of Dr. Gibbon W. Carson, a leading physician of St. Louis; George Tom King, attended Westminster College and was a leading farmer and stockraiser of Cedar Township; and William H. King, also a prominent and wealthy farmer, of Round Prairie Township. Mary S. King, died at a young age.

J.A.G. Culbertson might have added on or altered the house around April of 1888 when he borrowed $1100 from J.H. Nichols (Bk M, p.32) In 1891, J.A.G. Culbertson sold part of the property (probably the N part) to Walter L. (the same as James Walter?) Culbertson for $600, and Walter and Blanch took out a $1400 loan at this time. Then, on April 23, 1892, W.S. and Blanch Culbertson sold Robert A. Crews the same property they had bought (beginning 60' S of W. 7th). On Sept. 17, 1891, J.A.G. Culbertson sold Robert A. Crews & N.D. Thurmond the King-Culbertson property.

603 Jefferson

#43. (cont.)

James A. G. Culbertson was born March 6, 1835, one of eight children of Joseph and Sallie A. (Griffin) Culbertson who had married each other Jan. 12, 1829 and settled in Callaway Co. in 1832. J.A.G. Culbertson, of Bourbon Township, was a successful farmer who owned "300 acres substantially and neatly improved," according to the 1884 Co. History. James married Sarah E. Selby on March 12, 1856. They had four children: William Albert, who attended Central College in Fayette; Ida, a graduate of Fulton Female Seminary; and James Walter, a Fulton merchant.

On Nov. 4, 1891, N. D. Thurmond, his wife, Sallie, and R. Thurmond sold Robert A. Crews the property. The following year, on Sept. 12, 1892, R. A. Crews borrowed $1000 from J. A. G. Culbertson, against all of lot 1, Blk 60, except the N part of which had been conveyed to Crews (Bk T, p.77). In 1895 (Bk V, p.138) Robert and Sallie E. Crews borrowed $2300 more from the Southern Bank (against the N pt of Lot 1, Blk 60, NCP). Robert A. Crews died on Feb. 3, 1903.

His heirs, after his wife included the children of his deceased brother, N. R. Crews (Sallie Jane (Pink) Satterfield and Patrick E. Crews); he also left money in his estate fro the establishment of "R. A. Crews Park."

On Oct. 2, 1905, Sallie E. Crews sold the S half of Lot 1 to Isaac T. McCue for $2500. Isaac and Julia McCue sold the property the next month to James C. Humphreys for $2250. (Bk 47, p.448)

In 1909, James and Mary S. Humphreys sold all of the S part of Lot 1 to Thomas J. and Agnes P. Trigg. They sold the property to Charlie D. Trigg in 1916. (On Feb. 28, 1920, they sold the S 35' of their lot to W. H. Chenoweth, this <u>may</u> have been when 601 Jefferson was build--although the Sanborn maps indicate that 601 Jefferson was built between 1910 and 1917. On March 4, 1924, Charles and Beulah D. Trigg sold the property back to Thomas J. and Agnes P. Trigg (Thomas died before the property was sold again.

When Agnes sold the property in Oct. of 1943, to J. W. and Gladys Reed, she was a widow. In 1944, the Reeds sold the property to Ida M. Clatterbuck; she sold it to Albert Lee Starkey in 1945, and Albert Lee and Ella L. Starkey sold it to T.B. Mirts in 1951. Finally, in 1954, T. B. Mirts sold the property to Marie Kimbell, Edwin Kimbell's mother. She in turn sold it to Edwin and June in March of 1955.

#45. (cont.)

History of Callaway County, 1884, p.150-51, 561, 783.
Sanborn maps, 1902 - 1930.
Legal abstract of the property.

Office of Historic Preservation, P. O. Box 176, Jefferson City, Missouri 65102

HISTORIC INVENTORY

1 No.

2 County: Callaway

3 Location of Negatives: Fulton City Hall

4 Present Name(s): Mr. & Mrs. Everett Austin Residence

5 Other Name(s):

6 Specific Location: 607 Jefferson

Pt. of Lot 1, Blk 60, New City Plat

7 City or Town: Fulton — If Rural, Township & Vicinity

8 Site Plan with North Arrow

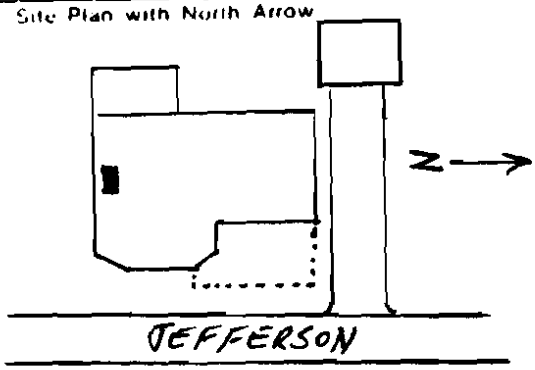

9 Coordinates: UTM
Lat
Long

10 Site ( ) Structure ( )
Building (X) Object ( )

11 On National Register? Yes ( ) No (X)

12 Is It Eligible? Yes ( ) No ( )

13 Part of Estab Hist Dist? Yes ( ) No (X)

14 District Potent'l? Yes (X) No ( )

15 Name of Established District

16 Thematic Category

17 Date(s) or Period: c.1905

18 Style or Design: Neoclassical Queen Anne Revival

19 Architect or Engineer: M.F. Bell ?

20 Contractor or Builder

21 Original Use, if apparent: residence

22 Present Use: residence

23 Ownership: Public ( ) Private (X)

24 Owner's Name & Address, if known: Mr. & Mrs. Everett Austin
607 Jefferson

25 Open to Public? Yes ( ) No (X)

26 Local Contact Person or Organization

27 Other Surveys in Which Included

28 No. of Stories

29 Basement? Yes (X) No ( ): full

30 Foundation Material: see #42

31 Wall Construction: frame

32 Roof Type & Material: bellcast gable/asb.shin

33 No. of Bays: Front n/a Side

34 Wall Treatment: clapboard

35 Plan Shape: rectangular

36 Changes (Explain in #42): Addition ( ) Altered ( ) Moved ( )

37 Condition: Interior ____ Exterior good-v.good

38 Preservation Underway? Yes X No ( )

39 Endangered? By What? Yes ( ) No X

40 Visible from Public Road? Yes X No ( )

41 Distance from and Frontage on Road

42 Further Description of Important Features: #30. Concrete with rock-faced ashlar appearance #36. Aluminum storm windows and doors; two porch columns are of the Scamozzi Ionic order (with fluting); the three columns at the frontof the porch are probably replacements, they all have a simpler base and are fluted, but one has no capital and two have a vaguely Doric capital; porch originally extended to the bay window. The Austins cut off part of the front...(see cont.pg.)



43 History and Significance: The house was bought from the Schulte estate by Everett and Diane Austin about three years ago; Mr. & Mrs. Austin are both from Fulton. Mrs. Mossie Humphreys said her house was patterned in the interior after this one; Mossie Humphreys' Uncle Jim may have been the original owner. According to the legal abstract for 603 Jefferson, James Humphreys bought Pt of Lot 1 in 1905.

44 Description of Environment and Outbuildings: residential; "607" is directly N of "603" Jefferson

45 Sources of Information

Photographic Information - Roll 23, #3, view to the NW
Photographer: C. Merritt, 5/3/78

46 Prepared by: P. Strawn

47 Organization: Fulton Survey

48 Date: 5/79

49 Revision Date(s)

1 No. 2 County 4 Present Name(s) 5 Other Name(s)

FULTON, MISSOURI

607 Jefferson

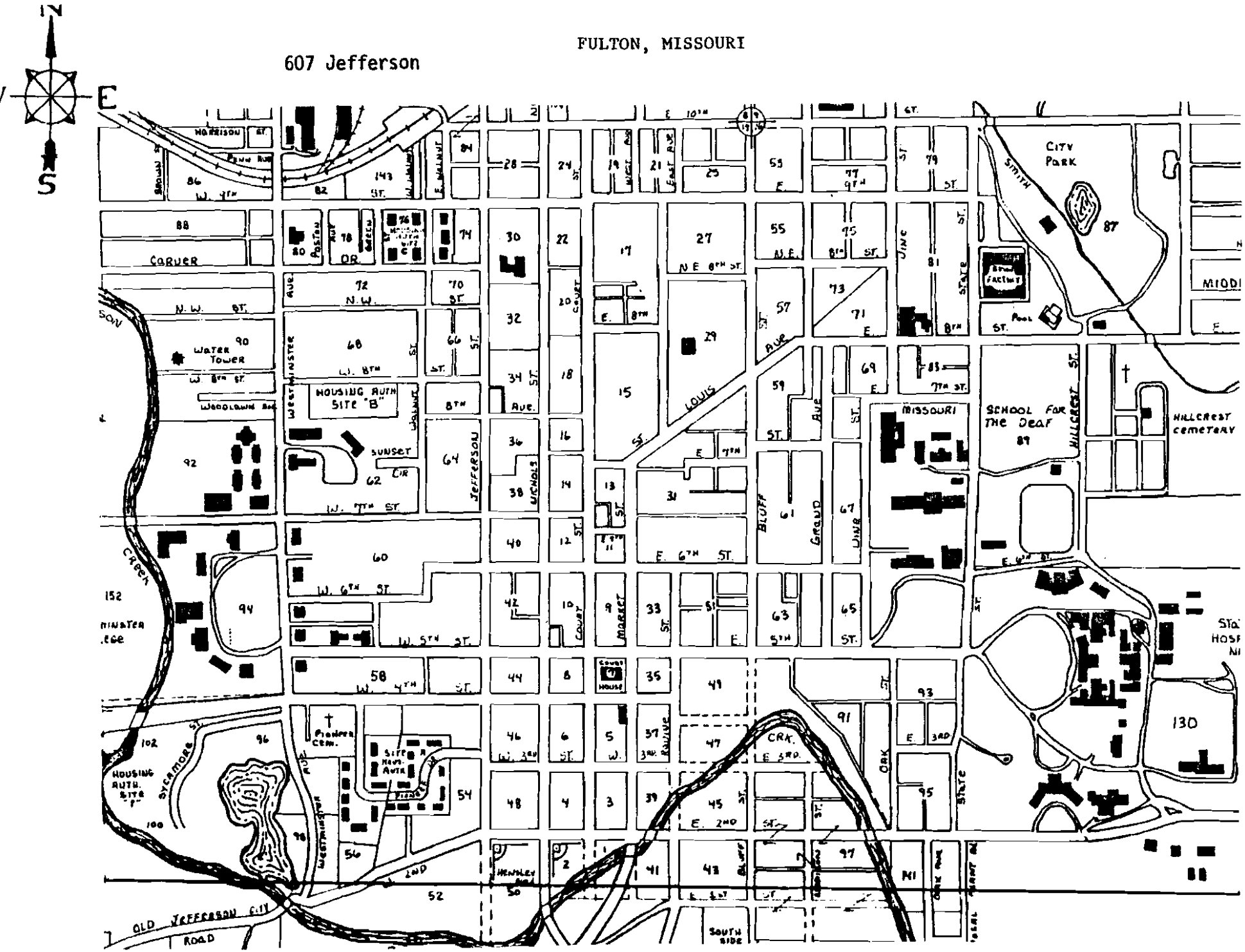

607 Jefferson

#36. (cont.)

in order to emphasize the oriel window.

Where the opening to the kitchen, from the large entry hall, is now, there was a closet which the Austins removed. The basement entrance was removed from the kitchen to the "hall", between the kitchen and the entry hall; the enclosed porch was converted to a bathroom and utility room by the Austins; backstairs to second floor was removed from kitchen; kitchen extensively remodeled - new cabinets put in; pantry between kitchen and enclosed porch removed to allow for opening to the utility room; a windoe in the utility room was moved from the S wall and put in to the W wall on its side; woodwork is being stripped by the Austins and a lot of renovation is being done.

#42. Dentil brackets at roof cornice and at cornice of oriel window on E facade; oriel window is topped by a balustrade and a window with a battlemented entablature; wall is sided by clapboard, but there are three triangular sections of imbricated shingles at each of the top and two side corners of the gables on N,E and S sides as at 823 Jefferson designed by Bell; a gabled dormer faces E which has denticulated cornice and decorative stickwork in pediment; corner pilasters flank dormer window; transom light over entrance; 9/1 lights; an inverted rectilinear Palladian-like window with leaded glass on N side; narrow strip of maple flooring; stairway's newel post has a large ball or globe at the top; mantlepiece of fireplace is oak with decorative curvilinear applied carving.

Office of Historic Preservation, P. O. Box 176, Jefferson City, Missouri 65102

HISTORIC INVENTORY

1 No.

County: Callaway

3 Location of Negatives: Fulton City Hall

4 Present Name(s): Jim Secor residence

5 Other Name(s):

6 Specific Location: 609 Jefferson
Part of Lot 1, Blk. 60
New City Plat

7 City or Town: Fulton — If Rural, Township & Vicinity

8 Site Plan with North Arrow

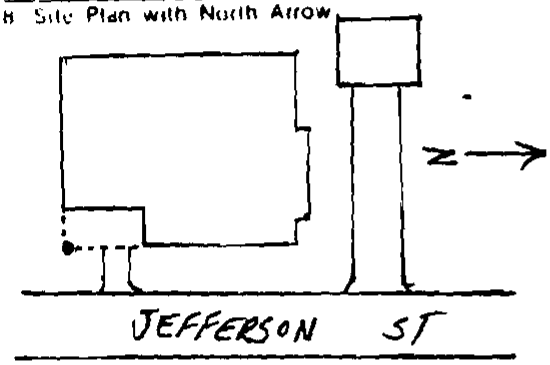

9 Coordinates: UTM
Lat
Long

Site ( ) Structure ( )
Building (X) Object ( )

11 On National Register? Yes ( ) No (X)

12. Is It Eligible? Yes (X) No ( )

13 Part of Estab Hist Dist ? Yes ( ) No (X)

14. District Potent'l? Yes (X) No ( )

15 Name of Established District

16. Thematic Category

17 Date(s) or Period: c. 1893

18 Style or Design: Neoclassical Queen Anne Revival

19 Architect or Engineer

20. Contractor or Builder

21. Original Use, if apparent: residence

22 Present Use: residence

23 Ownership: Public ( ) Private (X)

24. Owner's Name & Address, if known
Betty Jo Secor, 1126 3rd Ave.
Longmont, Colorado 80501

25. Open to Public? Yes ( ) No (X)

26 Local Contact Person or Organization

27. Other Surveys in Which Included

28. No of Stories: 1½

29. Basement? Yes (X) No ( ): unfinished

30. Foundation Material: stone

31. Wall Construction: frame

32. Roof Type & Material: see #42

33. No. of Bays Front Side

34. Wall Treatment: clapboard

35. Plan Shape: rectangular

36. Changes (Explain in #42) Addition ( ) Altered (X) Moved ( )

37. Condition Interior: good
Exterior: good

38. Preservation Underway? Yes No X

39 Endangered? By What? Yes ( ) No X

40 Visible from Public Road? Yes (X) No ( )

41. Distance from and Frontage on Road

42. Further Description of Important Features #32. Cross gable and hipped/asbestos shingles #36. Mr. Fenley had the house converted into a duplex; a door was added to the S side of the house for access to the upstairs and a kitchen and a bathroom were added upstairs; a front storage room was converted to a bedroom. The front porch was "redone" in 1977. #42. The porch is supported by Scamozzi Ionic columns; upper story of gabled facade is decorated with ...(see cont. page)



43 History and Significance: This is a good example of a small Neoclassical Queen Anne Revival home. The exterior is still in good condition. Further research to establish the original owner as well as research on Prof. O.M. Weigle may reveal further associational significance in relation to the house. (See cont. page).

44 Description of Environment and Outbuildings

5 Sources of Information: Interview with Mr. Fenley by Al Henke - 12/12/78

Photographic Information - Roll 23, #4, view to the W
Photographer: C. Merritt, 5/3/78

46. Prepared by: P. Strawn, C. Merritt

47 Organization: Fulton Survey

48. Date

49 Revision Date(s)

1 No
2 County
4 Present Name(s)
5 Other Name(s)

FULTON, MISSOURI

609 Jefferson

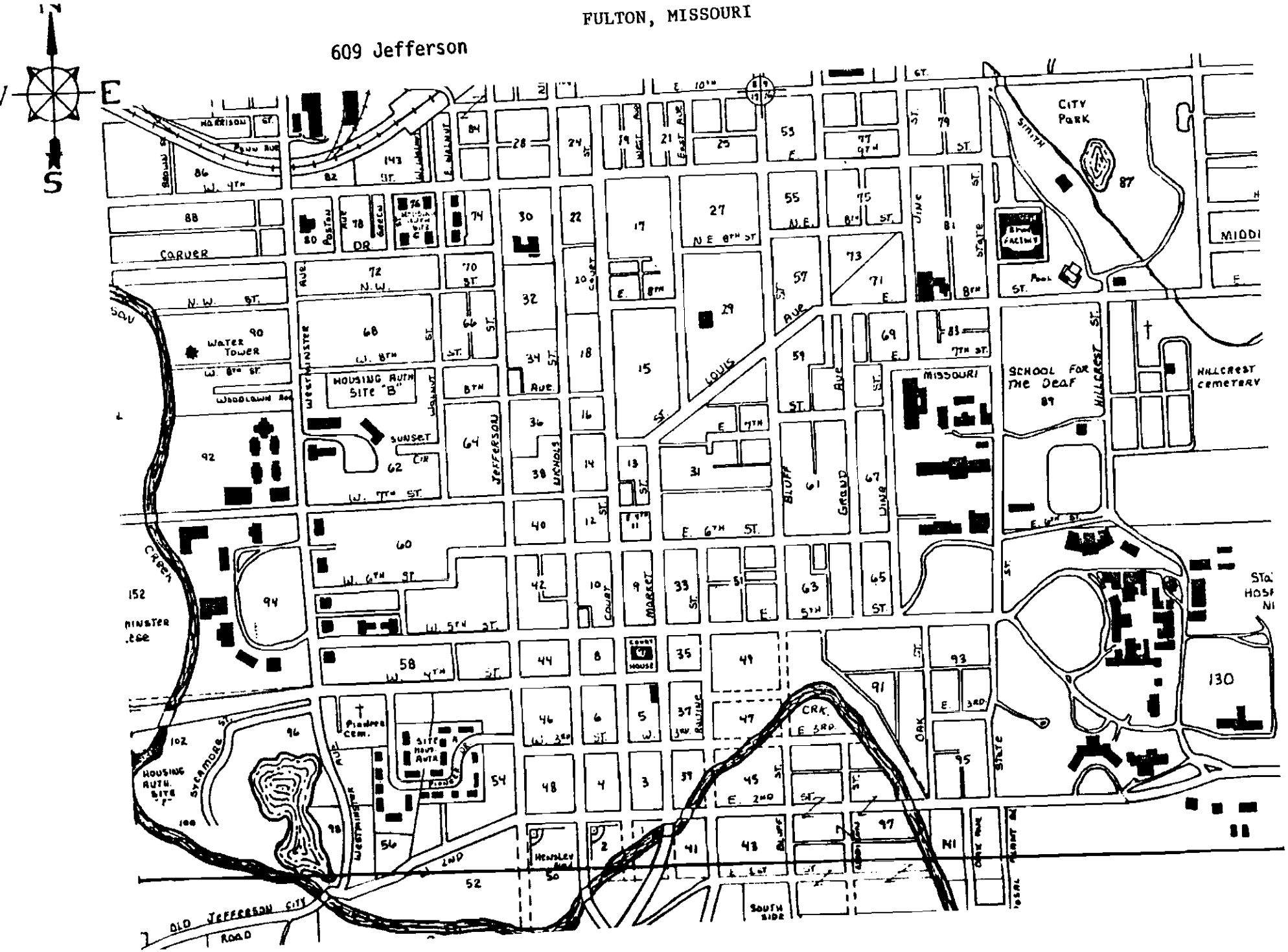

#42. (cont.)

imbricated shingles. Prof. Weigle put in an underwater sprinkling system in the yard.

#43. (cont.)

Mr. & Mrs. Secor have owned the house for three years. They purchased it from Mr. Woodrow W. Fenley. Before that it had been owned by Mrs. Martha J. Burton, related to Alfred Danuser of Danuser Motors, and in 1968 Prof. O.M. Weigle's estate owned the house. Prof. Weigle had bought the house in 1935 and he was a teacher at Westminster College. Prof. Weigle, a chemistry professor is said to have invented a fly spray in the basement of this house.

Mr. Fenley believes the house was built c. 1893.

Office of Historic Preservation, P.O. Box 176, Jefferson City, Missouri 65101

HISTORIC INVENTORY

1 No

2 County
Callaway

3 Location of Negatives
Fulton City Hall

4 Present Name(s)

5 Other Name(s)

6 Specific Location
704 Jefferson
block 33

7 City or Town — If Rural, Township & Vicinity
Fulton

8 Site Plan with North Arrow

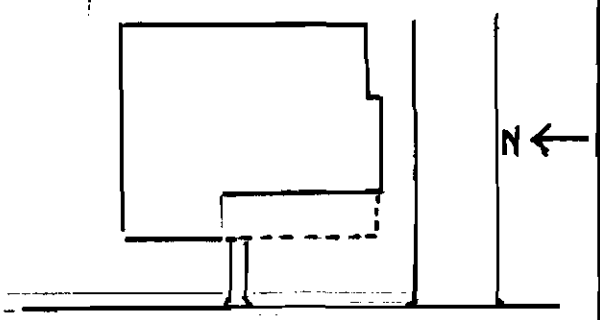

9 Coordinates — UTM
Lat
Long

Site ( ) Structure ( )
Building (X) Object ( )

10 On National Register? Yes ( ) No (X)

11 Part of Estab Hist Dist? Yes ( ) No (X)

12 Is It Eligible? Yes (X) No ( )

13 District Potent'l? Yes (X) No ( )

15 Name of Established District

16. Thematic Category

17 Date(s) or Period

18 Style or Design
Gothic Revival details

19. Architect or Engineer

20. Contractor or Builder

21. Original Use, if apparent
residence

22 Present Use
residence

23 Ownership — Public ( ) Private (X)

24. Owner's Name & Address, if known

25. Open to Public? Yes ( ) No (X)

26. Local Contact Person or Organization

27. Other Surveys in Which Included

28. No. of Stories 1

29. Basement? Yes (X) No ( )

30. Foundation Material
concrete

31. Wall Construction
frame

32. Roof Type & Material
gable,asbest.shingle

33. No. of Bays
Front 3 Side

34. Wall Treatment
asbest.concr.shingle

35. Plan Shape irreg.

36. Changes (Explain in #42) — Addition (X) Altered (X) Moved ( )

37. Condition
Interior
Exterior fair-good

38. Preservation Underway? Yes No (X)

39. Endangered? By What? Yes ( ) No (X)

40. Visible from Public Road? Yes (X) No ( )

41. Distance from and Frontage on Road

42. Further Description of Important Features

36. siding altered; rear addition.
42. boxed cornice w/return; gables have pointed arch windows with pointed arch hoodmolding above them



5 Other Name(s)

43 History and Significance

44 Description of Environment and Outbuildings

45 Sources of Information

Photographic Information - Roll 23, #15, view to the NE
Photographer: C. Merritt, 5/3/79

46. Prepared by
P. Strawn

47. Organization
Fulton Survey

48. Date 5/78

49 Revision Date(s)

FULTON, MISSOURI

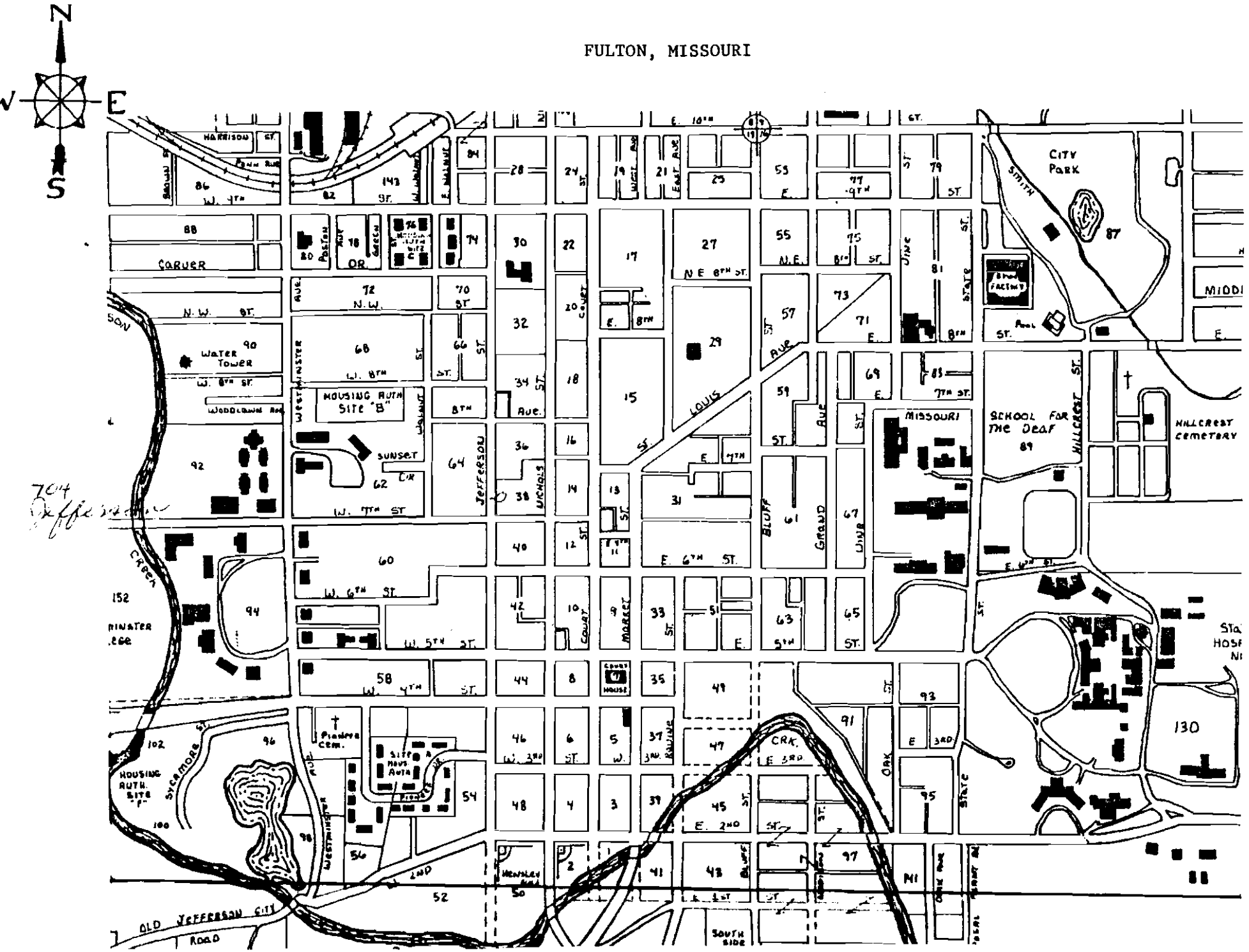

Office of Historic Preservation, P. O. Box 176, Jefferson City, Missouri 65102

HISTORIC INVENTORY

1 No

2 County
Callaway

3 Location of Negatives
Fulton City Hall

4 Present Name(s)
Phi Delta Theta Annex

5 Other Name(s)

6 Specific Location 705 Jefferson
Lot 2, Blk.64, New City Plat

7 City or Town (if Rural, Township & Vicinity)
Fulton

8 Site Plan with North Arrow

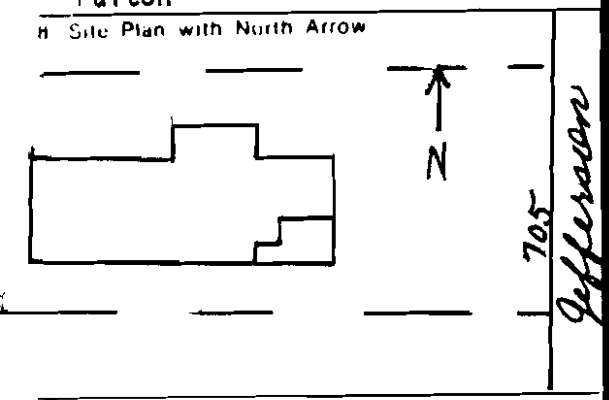

9 Coordinates UTM
Lat
Long

Site ( ) Structure ( )
Building (X) Object ( )

10 On National Register? Yes ( ) No (X)

11 Is It Eligible? Yes (X) No ( )

12 Part of Estab Hist Dist ? Yes ( ) No (X)

13 District Potent'l? Yes (X) No ( )

14 Name of Established District

15 Thematic Category

16 Date(s) or Period
c. 1880's

17 Style or Design
High Victorian Gothic

18 Architect or Engineer

19 Contractor or Builder
M.F. Bell ?

20 Original Use, if apparent
residence

21 Present Use
fraternity residence

22 Ownership Public ( ) Private (X)

23 Owner's Name & Address, if known
Missouri Beta Chapter Home Assoc.
(see cont. page)

24 Open to Public? Yes ( ) No (X)

25 Local Contact Person or Organization

26 Other Surveys in Which Included

27 No of Stories 2

28 Basement? Yes (X) No ( )

29 Foundation Material
concrete

30 Wall Construction
frame

31 Roof Type & Material
gable/asbestos shingle

32 No. of Bays
Front n/a Side

33 Wall Treatment wood and asbestos cement shing.

34 Plan Shape irregular

35 Changes (Explain in #42) Addition X Altered X Moved ( )

36 Condition
Interior fair
Exterior poor-foundation

37 Preservation Underway? Yes ( ) No (X)

38 Endangered? Yes (X) No ( )
By What?
neglect

39 Visible from Public Road? Yes (X) No ( )

40 Distance from and Frontage on Road

42 Further Description of Important Features #36. Siding altered; has been adapted for institutional living; has upstairs and downstairs bath; porch has been partially enclosed on the S and E. Mr. Neal put in the new furnace. The house used to have concealed gutters, but these were removed. #42. Stained glass can be found on the enclosed porch and in several second story windows. The house a decorative bargeboard similar to the decorative motif on 815 Nichols.



43 History and Significance This house has had numerous owners since 1968; Mr. Whitlow bought it from Mr. Neal about seven years ago. Dr. Robert McQueen, a professor at Westminster used to live here according to Bill Whitlow.

More research is needed to determine the historical significance of this house. It needs immediate attention if it is to be preserved.

44 Description of Environment and Outbuildings Lawn has not been kept up well; fence is rotting; a dilapidated garage is located at the rear of the property

45 Sources of Information Interview with Bill Whitlow by B. Ragelis-5/8/79

Photographic Information - Roll 23, #5, view to the W
Photographer: C. Merritt, 5/3/78

46 Prepared by
P. Strawn

47 Organization
Fulton Survey

48 Date
5/79

49 Revision Date(s)

1 No
2 County
4 Present Name(s)
5 Other Name(s)

FULTON, MISSOURI

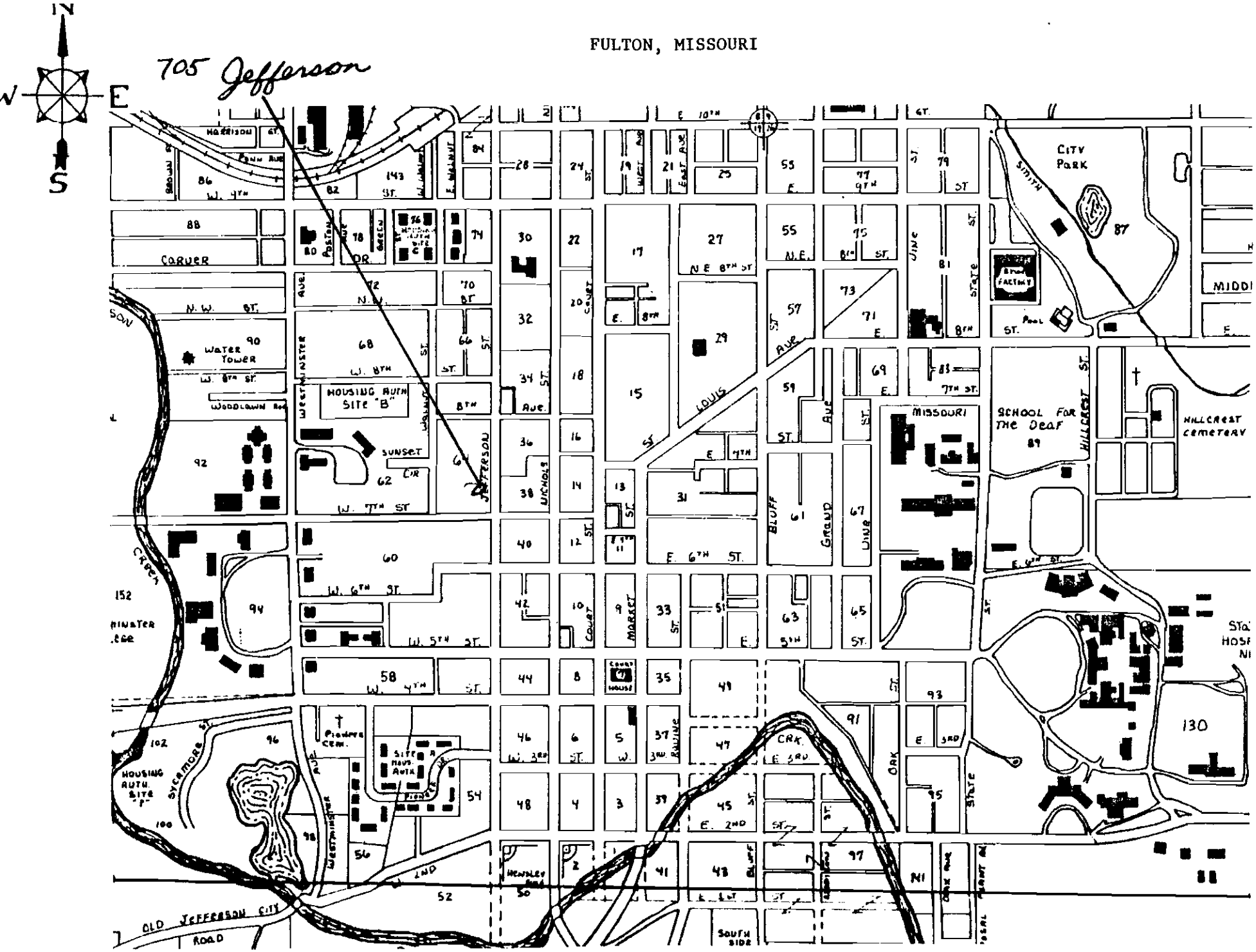

Office of Historic Preservation, P. O. Box 176, Jefferson City, Missouri 65102

HISTORIC INVENTORY

1 No

County
Callaway

3 Location of Negatives
Fulton City Hall

4 Present Name(s)
Joseph Milster Barks, Jr. residence

5 Other Name(s)

6 Specific Location 706 Jefferson
Part of Lot 7, Blk. 38
New City Plat

7 City or Town If Rural, Township & Vicinity
Fulton

8 Site Plan with North Arrow

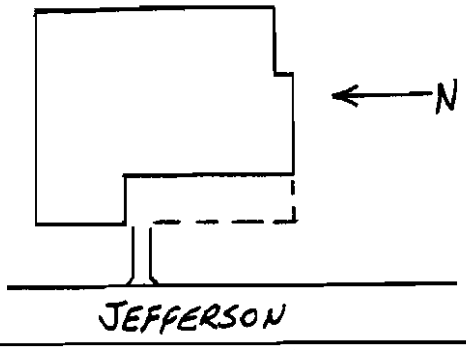

9 Coordinates UTM
Lat
Long

10 Site ( ) Structure ( )
Building (X) Object ( )

11 On National Register? Yes ( ) No (X)

12. Is It Eligible? Yes (X) No ( )

13 Part of Estab Hist Dist ? Yes ( ) No (X)

14. District Potent'l? Yes (X) No ( )

15 Name of Established District

16. Thematic Category

17 Date(s) or Period
c. 1890-1900 ?

18 Style or Design
Cottage

19. Architect or Engineer

20. Contractor or Builder
Frank Maerz

21. Original Use, if apparent
residence

22 Present Use
residence

23 Ownership Public ( ) Private (X)

24. Owner's Name & Address, if known
J. Milster Barks, Jr.
706 Jefferson

25. Open to Public? Yes ( ) No (X)

26. Local Contact Person or Organization

27 Other Surveys in Which Included

28. No. of Stories 1

29. Basement? Yes (X) No ( )

30. Foundation Material
concrete

31. Wall Construction
brick

32. Roof Type & Material
gable/asbestos shingle

33. No. of Bays
Front 3 Side 3

34. Wall Treatment
stretcher bond

35. Plan Shape L w/addition

36. Changes (Explain in #42) Addition (X) Altered (X) Moved ( )

37. Condition
Interior
Exterior good

38. Preservation Underway? Yes No (X)

39. Endangered? By What? Yes ( ) No (X)

40. Visible from Public Road? Yes (X) No ( )

41. Distance from and Frontage on Road

42 Further Description of Important Features #36. Some interior remodeling has taken place-the kitchen and dining room were originally in the basement; a kitchen and a den were added at the rear of the house; new bathroom fixtures have been put in; a folding stairway up to the attic was added; storm windows have been put on. #42. Mr. Barks considers the corner fireplace in the living room an interesting feature of the house.



43 History and Significance This house was built by "Dincus" Maerz according to Mr. Barks. Mr. & Mrs. Barks have owned the house 23 years; they purchased it from Robert Sitton. The house had been in the Sitton family for a long time.

44 Description of Environment and Outbuildings Well landscaped

45 Sources of Information Interview with Joseph Milster Barks by N.Cornelius on April 25, 1979. Interview with Maxie H. Barks in May 1978. Need to contact Mr. Robert Sitton, Presbyterian Homelife
Photographic Information - Roll 23, #14, view to the NE
Photographer: C. Merritt, 5/3/78

46. Prepared by
P. Strawn

47. Organization
Fulton Survey

48. Date
5/78

49 Revision Date(s)

1 No
2. County
4 Present Name(s)
5 Other Name(s)

FULTON, MISSOURI

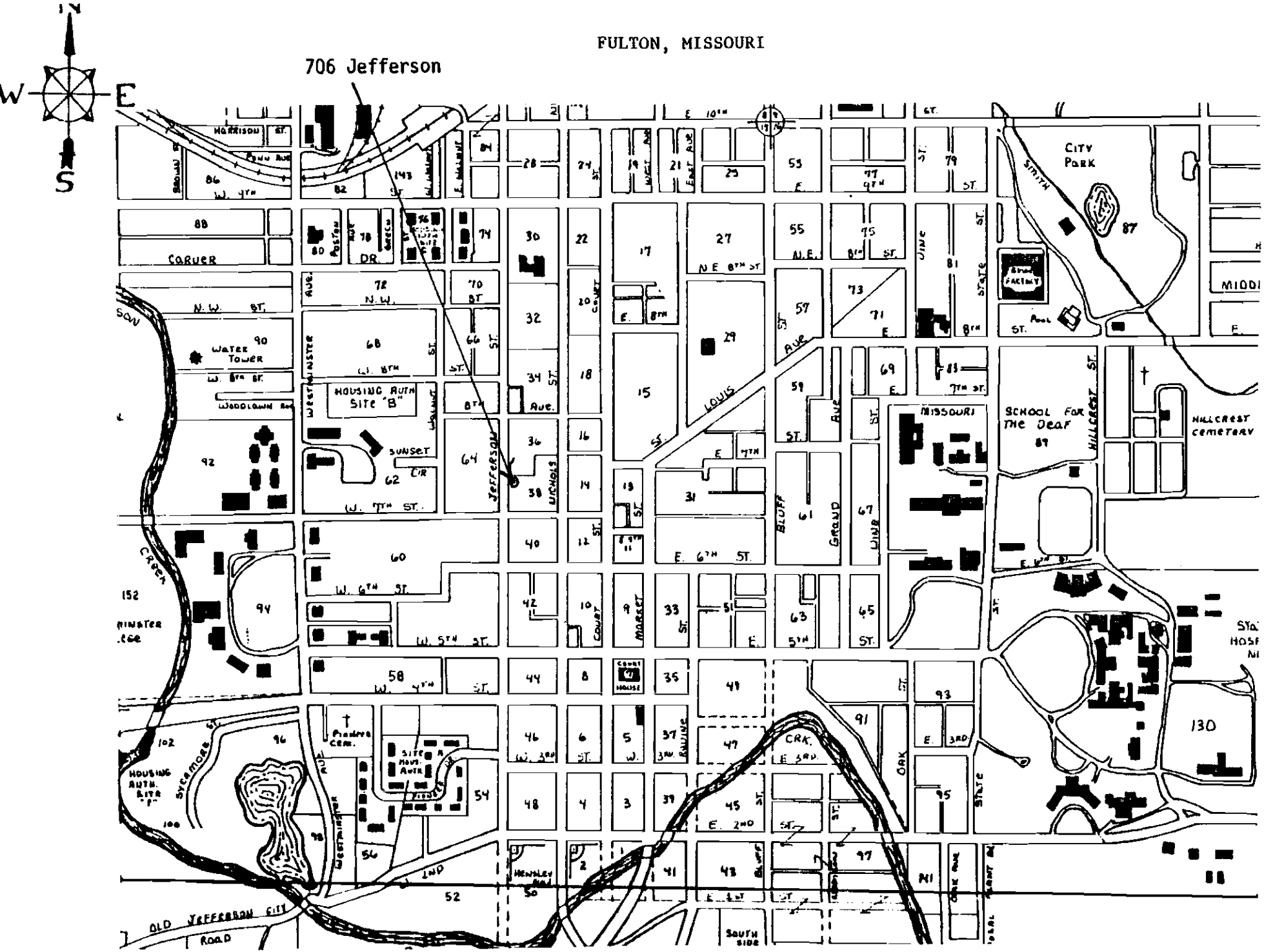

Office of Historic Preservation, P.O. Box 176, Jefferson City, Missouri 65101

HISTORIC INVENTORY

1 No

2 County: Callaway

3 Location of Negatives: Fulton City Hall

4 Present Name(s)

5 Other Name(s)

6 Specific Location: 707 Jefferson

7 City or Town: Fulton — If Rural, Township & Vicinity

8 Site Plan with North Arrow

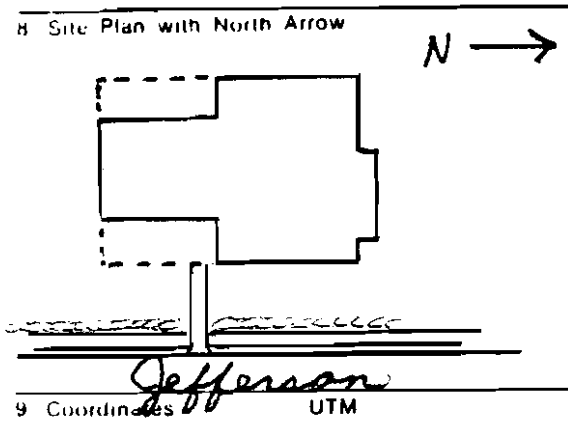

9 Coordinates Lat / Long — UTM

10 Site / Building X — Structure / Object

11 On National Register? Yes / No X

12 Is It Eligible? Yes / No XX

13 Part of Estab Hist Dist? Yes / No X

14 District Potent'l? Yes / No XX

15 Name of Established District

16 Thematic Category

17 Date(s) or Period

18 Style or Design

19 Architect or Engineer

20 Contractor or Builder: Logan Guthrie ?

21 Original Use, if apparent: residence

22 Present Use: residence

23 Ownership — Public / Private X

24 Owner's Name & Address, if known: Don B. McVey, 707 Jefferson

25 Open to Public? Yes / No X

26 Local Contact Person or Organization

27 Other Surveys in Which Included

28 No. of Stories: 1 1/2

29 Basement? Yes X / No

30 Foundation Material: concrete ?

31 Wall Construction: frame

32 Roof Type & Material: hipped, gable; shingle

33 No. of Bays — Front / Side

34 Wall Treatment: asbest. concr. shingle

35 Plan Shape: irreg.

36 Changes (Explain in #42) — Addition / Altered X / Moved

37 Condition — Interior / Exterior: good

38 Preservation Underway? Yes / No X

39 Endangered? By What? Yes / No X

40 Visible from Public Road? Yes X / No

41 Distance from and Frontage on Road

42 Further Description of Important Features

42. gabled section of upper story is embellished with imbricated shingles; house has 2 shed-type dormers



43 History and Significance

44 Description of Environment and Outbuildings

45 Sources of Information

Photographic Information - Roll 23, #6, view to the W
Photographer: C. Merritt, 5/3/78

46 Prepared by: P. Strawn, J. Brumley

47 Organization: Fulton Survey

48 Date: 5/78

49 Revision Date(s)

FULTON, MISSOURI

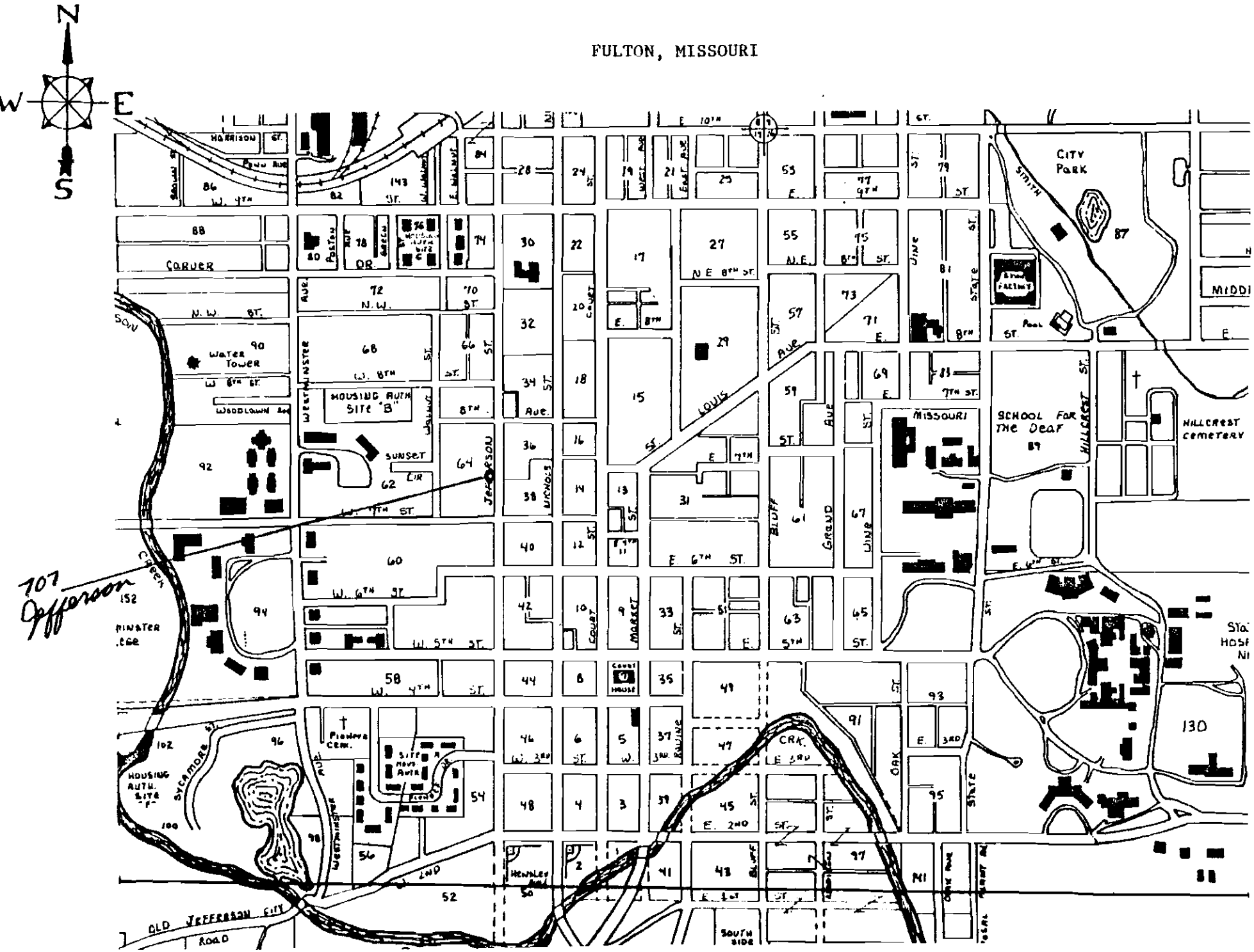

Office of Historic Preservation, P.O. Box 176, Jefferson City, Missouri 65101

HISTORIC INVENTORY

1 No.

2 County: Callaway

3 Location of Negatives: Fulton City Hall

4 Present Name(s)

5 Other Name(s)

6 Specific Location: 708 Jefferson block 36

7 City or Town: Fulton — If Rural, Township & Vicinity

8 Site Plan with North Arrow

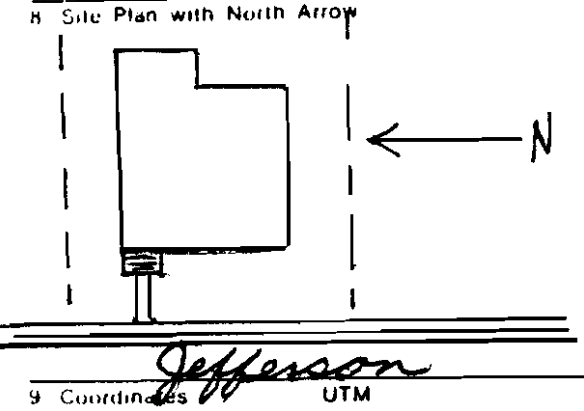

9 Coordinates: Lat / Long — UTM

Site [ ] Building [X] Structure [ ] Object [ ]

11 On National Register? Yes [ ] No [X]

12. Is It Eligible? Yes [ ] No [X]

13 Part of Estab Hist Dist? Yes [ ] No [X]

14. District Potent'l? Yes [ ] No [X]

15 Name of Established District

16. Thematic Category

17 Date(s) or Period

18 Style or Design: bungalow

19. Architect or Engineer

20. Contractor or Builder

21. Original Use, if apparent: residence

22 Present Use: residence

23 Ownership: Public [ ] Private [X]

24. Owner's Name & Address, if known

25. Open to Public? Yes [ ] No [X]

26. Local Contact Person or Organization

27. Other Surveys in Which Included

28. No. of Stories: 1

29. Basement? Yes [X] No [ ]

30. Foundation Material: brick

31. Wall Construction: brick

32. Roof Type & Material: low gable;asb.shingles

33. No. of Bays: Front 2 Side 3

34. Wall Treatment: brick

35. Plan Shape: rectangular

36. Changes (Explain in #42): Addition [X] Altered [X] Moved [ ]

37. Condition: Interior ____ Exterior good

38. Preservation Underway? Yes [ ] No [X]

39. Endangered? By What? Yes [ ] No [X]

40. Visible from Public Road? Yes [X] No [ ]

41. Distance from and Frontage on Road

2. County

4 Present Name(s)

5 Other Name(s)

42 Further Description of Important Features

36. rear addition; enclosed front porch; aluminum awning



43 History and Significance

44 Description of Environment and Outbuildings

45 Sources of Information

Photographic Information - Roll 23, #13, view to the SE
Photographer: C. Merritt, 5/3/78

46. Prepared by: J. Brumley

47. Organization: Fulton Survey

48. Date: 5/78

49 Revision Date(s)

FULTON, MISSOURI

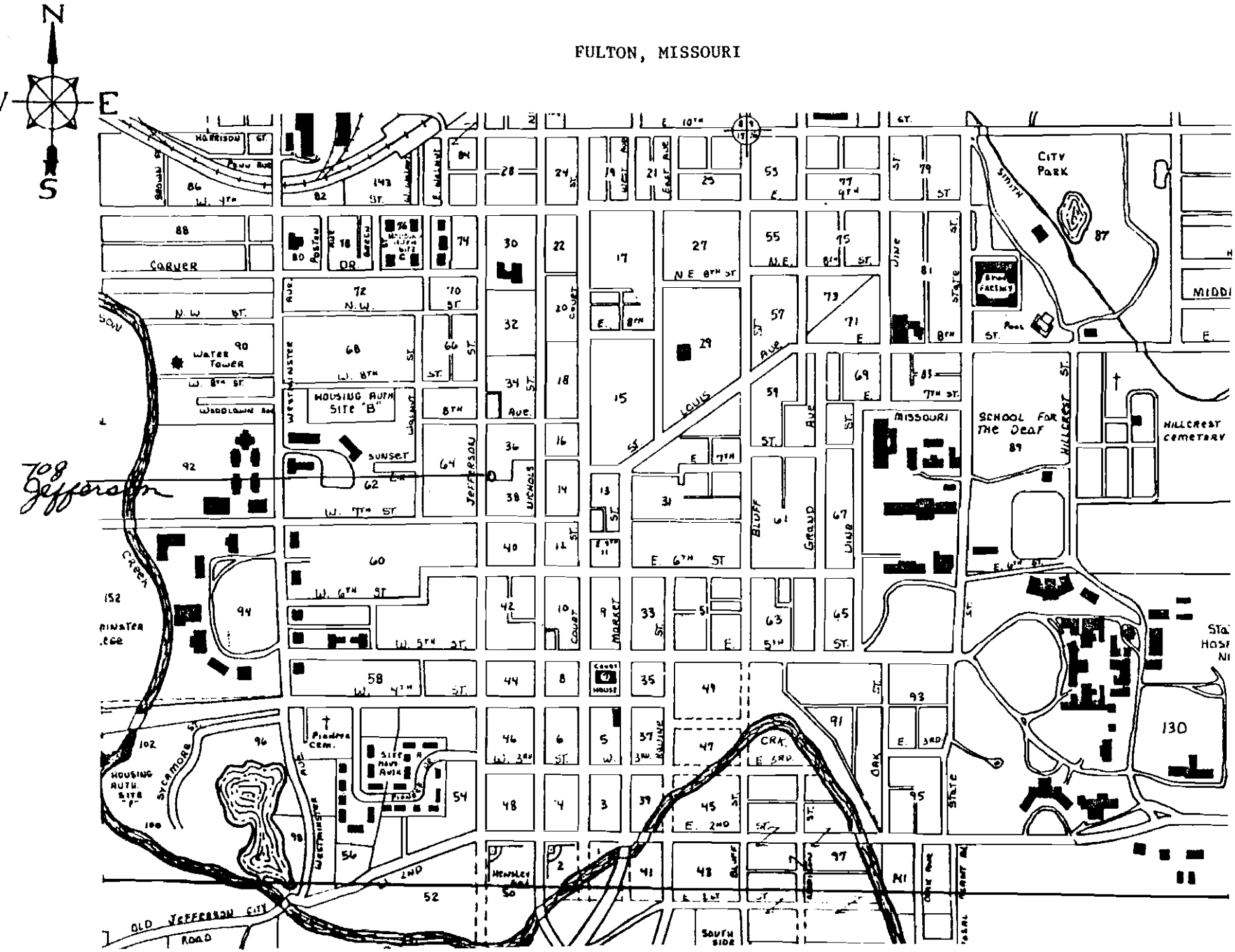

Office of Historic Preservation, P. O. Box 176, Jefferson City, Missouri 65102

HISTORIC INVENTORY

1 No

County
Callaway

3 Location of Negatives
Fulton City Hall

4 Present Name(s)

5 Other Name(s)

6 Specific Location
710 Jefferson
Lot 5, Blk 36, New City Plat

7 City or Town — II Rural, Township & Vicinity
Fulton

8 Site Plan with North Arrow



9 Coordinates — UTM
Lat
Long

Site [ ] Structure [ ]
Building [X] Object [ ]

11 On National Register? Yes [ ] No [X]

12 Is It Eligible? Yes [ ] No [X]

13 Part of Estab Hist Dist ? Yes [ ] No [X]

14 District Potent'l? Yes [ ] No [X]

15 Name of Established District

16. Thematic Category

17 Date(s) or Period
1924-25

18 Style or Design
bungalow

19. Architect or Engineer
Gen. M. F. Bell

20. Contractor or Builder
Henry Wichmann, bricklayer;
Mr. Kistler, carpenter

21. Original Use, if apparent
residence

22 Present Use
residence

23 Ownership — Public [ ] Private [X]

24. Owner's Name & Address, if known
Mrs. Frieda Mittwede and
Miriam Mittwede Windsor
710 Jefferson

25. Open to Public? Yes [ ] No [X]

26. Local Contact Person or Organization

27 Other Surveys in Which Included

28. No. of Stories 1 1/2

29. Basement? Yes [X] No [ ]
full

30. Foundation Material
concrete

31. Wall Construction
brick

32. Roof Type & Material
gabled;asbestos shingles

33. No. of Bays
Front 3 Side 3

34. Wall Treatment
English bond

35. Plan Shape rectangular

36. Changes (Explain in #42) — Addition [ ] Altered [ ] Moved [ ]

37. Condition
Interior
Exterior excellent

38. Preservation Underway? Yes [ ] No [X]

39. Endangered? Yes [ ] No [X]
By What?

40. Visible from Public Road? Yes [X] No [ ]

41. Distance from and Frontage on Road

42 Further Description of Important Features



43 History and Significance

44 Description of Environment and Outbuildings

In 1971, a garage was added behind the house.

45 Sources of Information
Mrs. Frieda Mittwede, 5/79
Photographic Information - Roll 23, #12, view to the SE
Photographer: C. Merritt, 5/3/78 (cont.)

46. Prepared by
P. Strawn

47. Organization
Fulton Survey

48. Date
5/79

49 Revision Date(s)

1 No
2 County
4 Present Name(s)
5 Other Name(s)

FULTON, MISSOURI

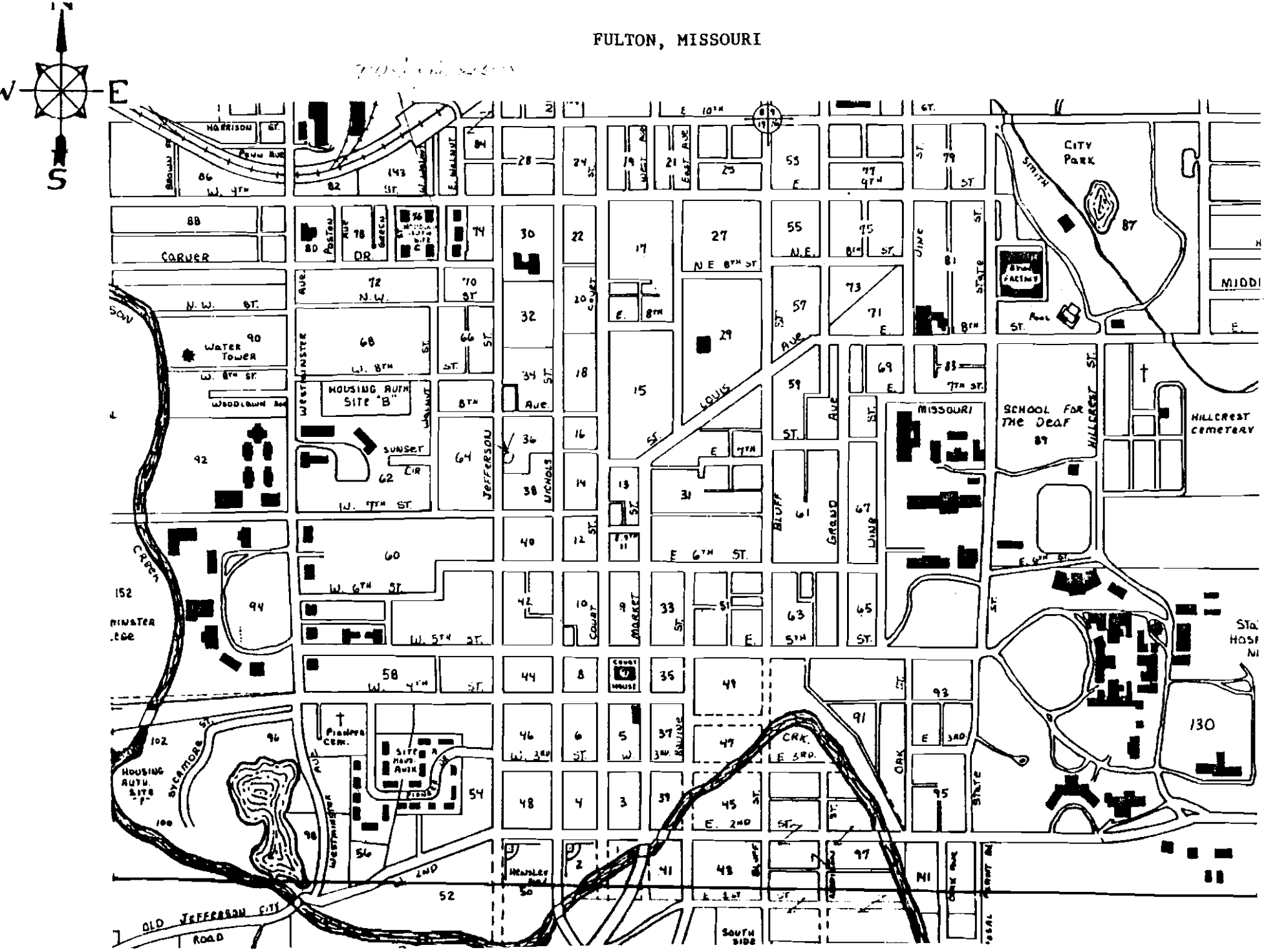

710 Jefferson

#42. (cont.)

#36. The kitchen was remodeled in 1955, and again in 1971. Fixtures were replaced in both bathrooms in 1955, except for the original bathtub in the downstairs bathroom. A cedar closet was added to the upstairs bathroom. Carpeting has been laid over the hardwood floors.

#42.

The exterior has not been altered since it was built. The trim has always been painted white. The front proch has elliptical arches, and the porch steps are made of brick and the step railing is also made of brick and has a gentle curve to it. The mortar is colored brown. Some of the designs created in the brickwork on the exterior, on the porch have been used to decorate the living room fireplace as well.

The interior rooms have always been wallpapered; the floors are narrow strips of hardwood, now covered with carpeting. The interior woodwork is dark walnut. Originally, next to the basement stairway there was a niche that was built to the house as an icebox. When the house was built, according to Mrs. Mittwede, the furnishings included some iron and some wooden beds and overstuffed living room furniture.

#43. This is an excellent example of the Bungalow Style of architecture. It was designed by M. Fred Bell, and was built by Henry Wichmann, the bricklayer and J. D. Kistler, the carpenter. Henry Wichmann's sons, Henry and Karl, served as brickmasons helpers; and Freida and Luise helped in "scratching" the mortar joints.

This house is also significant historically, because it has remained in the family that had it built.
(See the Wichmann family history for information on the Wichmann family.)

#45. (cont.)

Information provided by Frieda Wichmann Mittwede, 5/79 on an interview form and during an interview with P. Strawn, 5/79.

Wichmann Family (also known as Wichman, Weichmann, Wiegmann)

John H. Wichmann, nickname "Pap" (Nov.,1821-Oct.,1880) md. A. Mary Catherine (Oct.11,1823-Oct.11,1886)

Opened a "large and elegant saloon" at 4 W. 4th St. (Columbia St.) in 1877; "J. Wichmann, 1877" inscribed in building; might have blt. &/or lived in 205 Court, 202 Nichols, 200 Nichols

Maria Catherine Wichmann (d.1861)

Peter H. Wichmann (or Henry?) (Oct.8,1823,Lubeck,Schleswig Holstein,Germ.-incl. in Callaway Co. Census, June 14,1870-d.Dec.14, 1902) md. 1870 Lizzie or Ale (b.1845,Switzerland-d.1873; died in childbirth)

Bricklayer, said to have come to Amer. because of dislike of Germ. military; may have blt. or help bld. 200 &/or 202 Nichols; blt. the German Evangelical Church & parsonage c.1890; returned the $600 profit he had made to the Church

1 son:

Heinrich (Henry) A. Wichmann (12/30/1873-3/22/1951) md. Charlotte (Lottie) Backer (11/5/1874-2/24/1966)

After his mother died in childbirth, he was raised by Mrs. Kate Fischer Schmidt Willhagen, who lived in the house her mother had given her at 202 Nichols; Henry Wichmann was a bricklayer - worked at the Amer. Firebrick Co. building kilns, etc. until non-union Harbison-

Charlotte Wichman was the first organist of the German Evangelical Church. She was also active in a variety of church organizations. She also played the piano and used to play for Henry Bellamann, according to Freida Mittwede.

Walker took over; worked at the State Hospital building tunnels, driveways, etc.; his daughters say that it was always important to him to have a steady job; did lots of work at William Woods, including Old Jones Hall, brick entrance gates; built the basement to the United Church of Christ (Evangelical), and repointed it in lt. 1920's; added a bathroom to the parsonage; his specialty was fireplaces, he built fireplaces for the Jameson family and for the Malands at 318 W. 7th, the latter is supposed to be horseshoe-shaped; blt. the Old Baptist Church; he was apprenticed in his youth to a bricklayer in Mexico, Mo. (grandfather of Charles Brauer, a cousin); blt. 710 Jefferson

7 children (4 survived):

Frieda Pauline (Dec.1,1902)
Mittwede

Westminster Coll, summers 1944-45 with 4 other women; Denver, 1944-49 - library degree; UMC summer school; librarian Fulton Public Library, wrote history of the Fulton Public Library; daughter: Miriam Windsor

Heinrich Wilhelm (Henry Wm.) (Dec. 14, 1907)

Apprenticed as bricklayer; Westminster College, Eton Seminary; 1 yr. law school, UMC; Washington U.; minister in Elkhart, Ill.

Karl Ernst (Apr. 21, 1910)

was designated as one of the seven highest rated watch-makers in the 1970's.

K. Luise (Nov. 16, 1912)
Mertens

Has been active in various organizations in Fulton including: hospital auxiliary - Fulton State Hospital, United Church of

Hans H. Wichmann (1830-Callaway Co. Census of 1870-d.3/17/1894) — md. Nov. 11, 1897 — Ida (or Etta) Wilhelmina (Oct. 14,1833-July 7,1896)

Laborer for blacksmith, I.O.O.F. member; March 1876 got pt. of lots 132,133 from John & Mary Wichmann; March 1889 sold them along w/A. & M. Fischer to Peter Wichmann

No children

Margaretha Elizabeth (Wichmann) Fischer (Dec.5,1832-Sept.27,1908) (b. Schleswig Holstein,Germ.; died in Montgomery City while visiting sister Bertha) — md. 1856 — August F. Fischer (July 25,1836-Feb.25,1904) b.Brauschwich,Schleswig Holstein, Germ.)

Came to Fulton in 1876; August almost died on ship en route to U.S., his body was almost thrown to sea before it was discovered that he was still alive; identical outfits w/bonnets were made for arrival of 6 daughters into Fulton on C&A RR; Granddaughter Helen says they came to Fulton to be w/Uncle Hans; Blt. a-rm. brick house, painted red, at 502 E. 5th (orig. section of Morris Neukomm H.) (March,1889, sold Peter Wichmann lots 132,133 along w/Hans & Mary Wichmann); must have been blt. after 1876 - lived there till c.1904.

6 Daughters:

Kate Fischer (Nov.27,1857-Oct.18, 1943) — md. 1882 — Martin L. Schmidt

2 children:

M. Louis Schmidt (4/28/1883-6/13/1961) md. Vera Palmer (1 child)

Mary L. Schmidt (9/21/1887-11/18/1969) not md.

md.
2/7/1900

William Geren Willhagen
(2/19/48-6/18/1921)

Raised Henry Wichmann in home at 202 Nichols, given to her by her mother, Margaretha Wichmann Fischer; Helen Kurt remembers spending time there as a child during StockSales day, in backyard with grape arbor & huge garden, blowing soap bubbles w/onion stems; her mother used to help fry oysters for the occasion

Kate Willhagen lived at 202 Nichols until her death in 1948.

Lizzie Fischer
(May 12,1862-June 17,1891)

Mary Fischer
(6/4/1865-5/25/1943)

md.
8/14/1883

Louis Landmann
(9/29/1857-1/3/1940)

Louis Landmann, architect for State Capitol; Frederick Landmann bought 205 Court from Peter Wichmann in 1868; Louis & Mary, & Fred Landmann sold it to Charles & Madge Landmann in 1891; they sold it to J. H. Scott in 1899; in 1907 Charles, a miner, was living with his wife, Madge, and Rose & Hazel Landmann probably their daughters at 100 W. 5th, according to the Fulton City Directory

Louis & Mary Landmann discussed in 1884 Call. Co. Hist., p.676

2 children:

Burt Landmann - Supt'd. Jeff. Cty. Water Co.
Dora M. — md. — Richard Asel - butcher, in Jeff. Cty., also in Fulton at O.J. Lutz's Meat Market, betw. Court & Nichols

2 children: Dorothy Franklin, Richard Burt Landmann

Dora Fischer
(Dec.4,1867-Sept.23,1887)

Bertha Fischer md. Richard Poindexter
(June 4,1871-Dec.12,1968)
b.Hamburg,Germ.

lived in Montgomery City, where the Poindexter Family is a prominent **one** in the community; 2 children

Augusta Louisa Fischer md. William Frederick Frank
(12/12/74-5/5/1959)

2 Daughters:

Lola Elizabeth Keith
Helen Roburta Kurt

See Frank family for more information.

Lucy Wichmann Westfall - never came to U.S.

Lena Wichmann Heel, d.1894 - never came to U.S.

(Information gathered from Helen Fischer Kurt, Frieda Mittwede, Luise Mertens, early records of German Evangelical Church, abstracts for 205,207 Court, Record of Deeds for lots 132,133,134,135)

Office of Historic Preservation, P. O. Box 176, Jefferson City, Missouri 65102

HISTORIC INVENTORY

1 No

2 County
Callaway

3 Location of Negatives
Fulton City Hall

4 Present Name(s)

5 Other Name(s)

6 Specific Location 711 Jefferson
Part of Lot 4, Blk. 64
New City Plat

7 City or Town (If Rural, Township & Vicinity)
Fulton

8 Site Plan with North Arrow

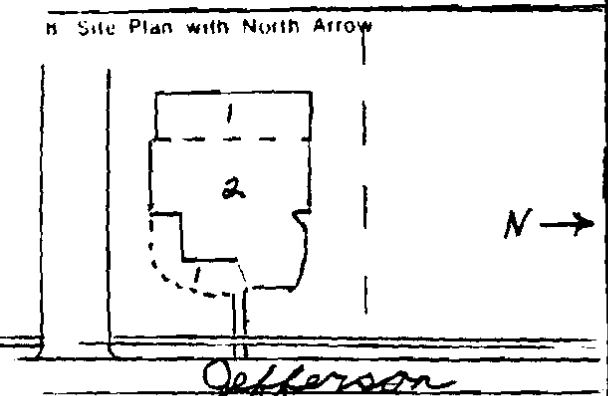

9 Coordinates, UTM
Lat
Long

Site ( ) Structure ( )
Building (X) Object ( )

10 On National Register? Yes ( ) No (X)

12. Is It Eligible? Yes (X) No ( )

13 Part of Estab Hist Dist? Yes ( ) No (X)

14. District Potential? Yes (X) No ( )

15 Name of Established District

16. Thematic Category

17 Date(s) or Period
1902

18 Style or Design
Queen Anne Revival

19 Architect or Engineer

20 Contractor or Builder

21. Original Use, if apparent
residence

22 Present Use
residence

23 Ownership Public ( ) Private (X)

24 Owner's Name & Address, if known
Mr. & Mrs. William A. Young
711 Jefferson

25. Open to Public? Yes ( ) No (X)

26. Local Contact Person or Organization

27 Other Surveys in Which Included

28. No of Stories 2

29. Basement? Yes (X) No ( )
full

30. Foundation Material
rubble stone

31. Wall Construction
frame

32. Roof Type & Material
gabled,hipped/shingle

33. No. of Bays
Front n/a Side

34. Wall Treatment
aluminum siding

35. Plan Shape irregular

36. Changes (Explain in #42) Addition ( ) Altered (X) Moved ( )

37. Condition
Interior
Exterior good

38. Preservation Underway? Yes ( ) No (X)

39. Endangered? By What? Yes ( ) No (X)

40 Visible from Public Road? Yes (X) No ( )

41. Distance from and Frontage on Road

42. Further Description of Important Features #36. Siding altered; aluminum storm windows and doors #42. Jigsaw scrollwork on porch; transom light over entranceway



43 History and Significance The land for this house was purchased from the Hans Lawther estate, in 1902 by Davis W. Whanger. D.W. Whanger probably had the house built in that year since the present owners, the Youngs, found the date "1902" written on a wall under the original wallpaper.
(See cont. page).

44 Description of Environment and Outbuildings

45 Sources of Information
Photographic Information - Roll 23, #7, view to theNW
Photograher: C.Merritt, 5/3/78

(See cont. page).

46. Prepared by
P. Strawn, C.Merritt

47 Organization
Fulton Survey

48. Date 49. Revision Date(s)

1 NO
2 County
4 Present Name(s)
5 Other Name(s)

FULTON, MISSOURI

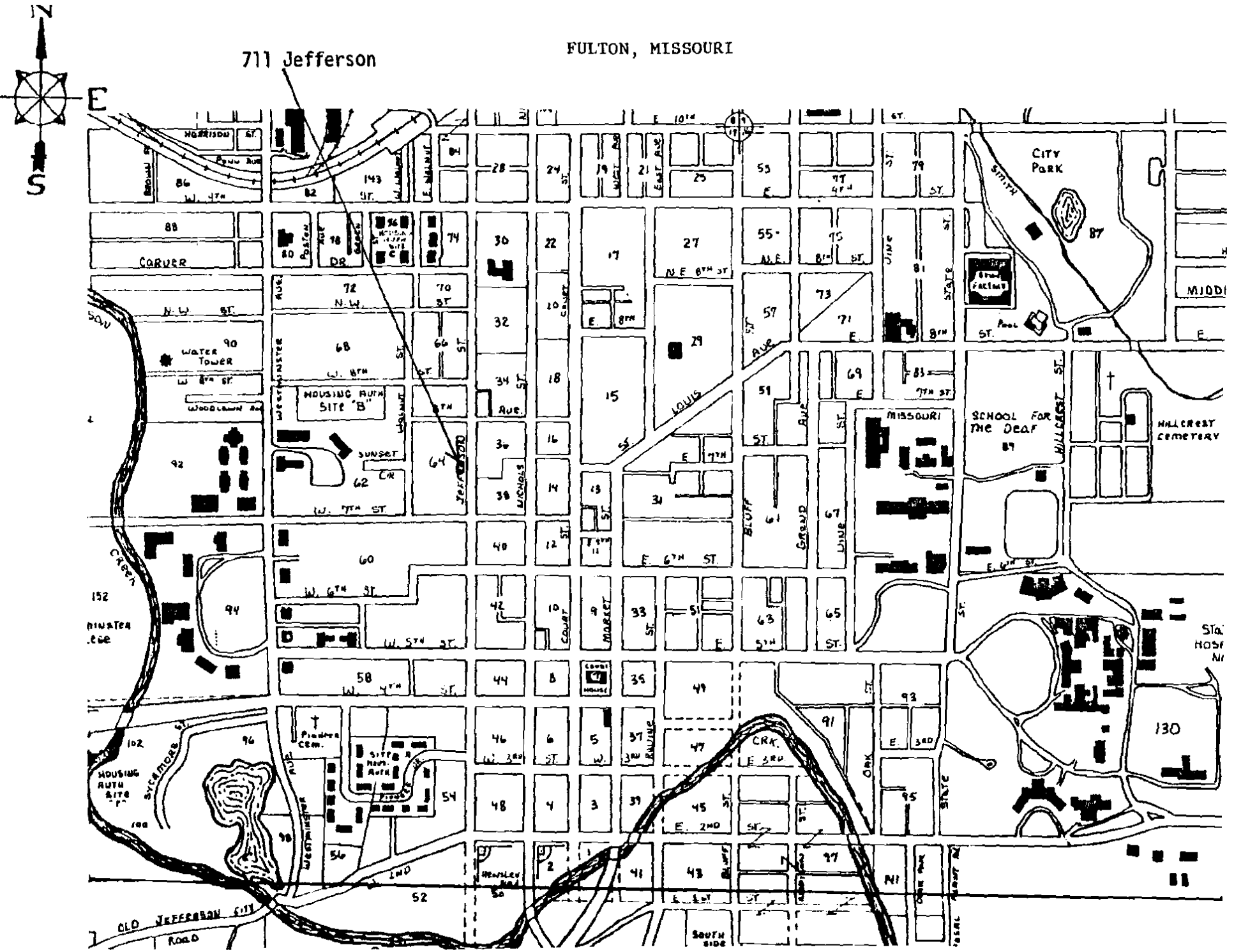

711 Jefferson

#43. (cont.)

D.W. Whanger was part owner of the Callaway Hardware Co., along with William T. McClure, in 1912. Whanger was born in Callaway County in 1860 and received his early education there. He attended college at Central Methodist College in Fayette, MO. He began working in the hardware business in the early 1890's. Whanger was also a member of the Methodist Church and a member of the Masons.

After Mr. Whanger died, the house was sold to C.C. Collett; in 1970 it was purchased by Kathryn C. Barnes; Harry and Nellie Finlay bought the house in 1971 and Richard and Susan Hebert owned it from 1973-5.

Dr. William A. Young and his wife, Susan, have owned the house since November, 1975. Dr. Young is Chaplain of Westminster College and a member of the Department of Religion there. They added the aluminum siding in 1974 and did extensive interior remodeling. The house may at one time have been converted to a duplex.

This house with its aluminum siding, has been altered too much to stand on its own in a National Register nomination; however,it could be included in a multiple resource nomination.

#45. (cont.)

Information provided by Bill YOung from his Abstract for the house, April, 1979.

Mrs. Goldie Backer, 710 Walnut (642-2985), who has lived behind the house for many years may be able to provide more information about this house according to Bill Young.

Office of Historic Preservation, P.O. Box 176, Jefferson City, Missouri 65101

HISTORIC INVENTORY

1 No.

4 Present Name(s)

2 County: Callaway

5 Other Name(s)

3 Location of Negatives: Fulton City Hall

6 Specific Location: 712 Jefferson block 36

7 City or Town: Fulton — If Rural, Township & Vicinity

8 Site Plan with North Arrow

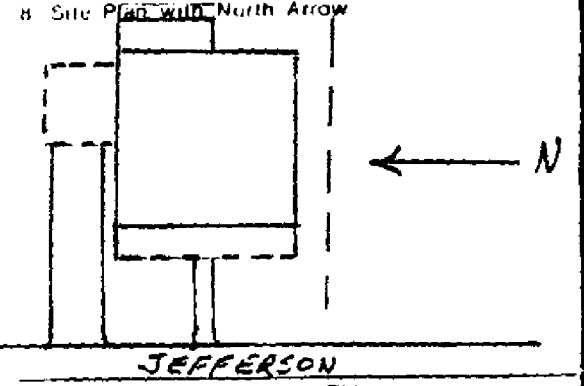

9 Coordinates: Lat ___ Long ___ UTM

Site [ ] Structure [ ]
Building [X] Object [ ]

10 On National Register? Yes [ ] No [X]

12. Is It Eligible? Yes [ ] No [ ]

13 Part of Estab Hist Dist? Yes [ ] No [X]

14 District Potent'l? Yes [ ] No [X]

15 Name of Established District

16. Thematic Category

17 Date(s) or Period

18 Style or Design: bungalow

19. Architect or Engineer

20. Contractor or Builder

21. Original Use, if apparent: residence

22 Present Use: residence

23 Ownership: Public [ ] Private [X]

24. Owner's Name & Address, if known: Virginia VanBuren, 712 Jefferson

25. Open to Public? Yes [ ] No [ ]

26. Local Contact Person or Organization

27 Other Surveys in Which Included

28 No. of Stories: 1 1/2

29. Basement? Yes [X] No [ ] full

30. Foundation Material: concrete

31. Wall Construction: frame

32. Roof Type & Material: med.hipped,shingle

33. No. of Bays: Front 3 Side 4

34. Wall Treatment: clapboard

35. Plan Shape: rect.

36 Changes (Explain in #42): Addition [X] Altered [ ] Moved [ ]

37. Condition: Interior ___ Exterior: fair

38. Preservation Underway? Yes [ ] No [X]

39. Endangered? By What? Yes [ ] No [X]

40. Visible from Public Road? Yes [X] No [ ]

41 Distance from and Frontage on Road

42. Further Description of Important Features

36. carport on N. side; room added in rear.



2 County

4 Present Name(s)

5 Other Name(s)

1 History and Significance

Description of Environment and Outbuildings

small wooded lot

Sources of Information

hotographic Information - Roll 23, #11, view to the E
hotographer: C. Merritt, 5/3/78

46. Prepared by: J. Brumley

47 Organization: Fulton Survey

FULTON, MISSOURI

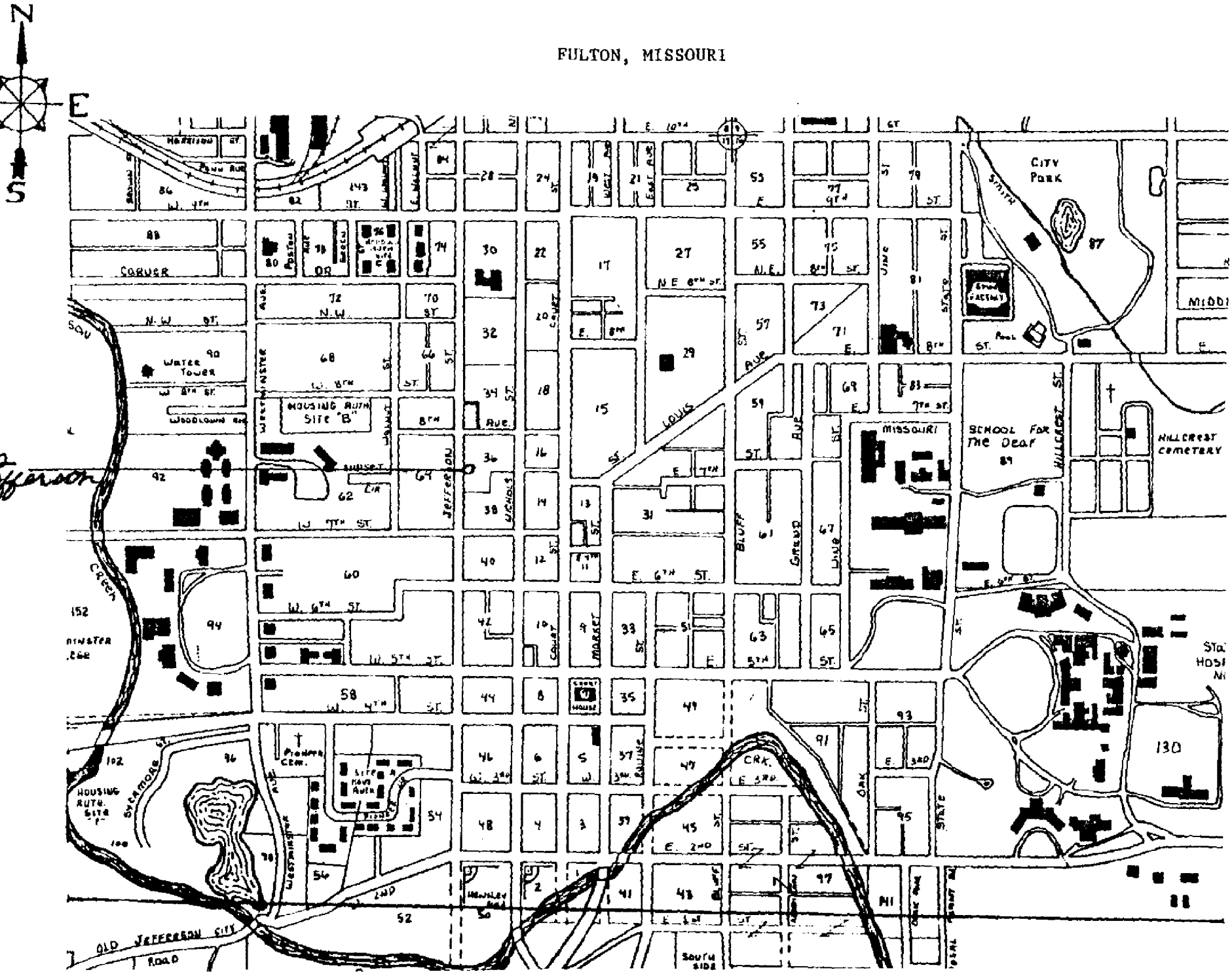

Office of Historic Preservation, P.O. Box 176, Jefferson City, Missouri 65101

HISTORIC INVENTORY

1 No.

4 Present Name(s)

2 County
Callaway

5 Other Name(s)

3 Location of Negatives
Fulton City Hall

6 Specific Location
714 Jefferson
block 36

7 City or Town — If Rural, Township & Vicinity
Fulton

8 Site Plan with North Arrow

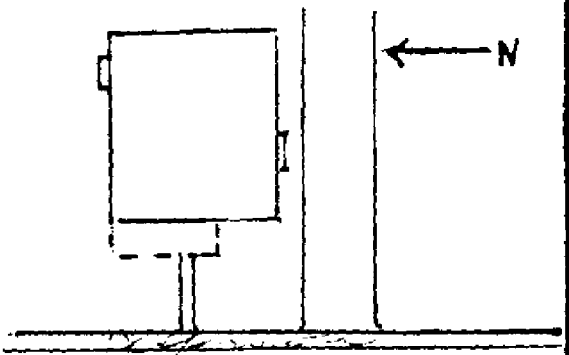

9 Coordinates — Lat / Long — UTM

Site ( ) Structure ( )
Building (X) Object ( )

10 On National Register? Yes ( ) No (X)

11 Is It Eligible? Yes ( ) No (X)

12 Part of Estab Hist Dist? Yes ( ) No (X)

13 District Potential? Yes ( ) No (X)

14 Name of Established District

16. Thematic Category

17 Date(s) or Period

18 Style or Design
bungalow

19. Architect or Engineer

20. Contractor or Builder

21. Original Use, if apparent
residence

22 Present Use
residence

23 Ownership — Public ( ) Private (X)

24. Owner's Name & Address, if known
Elvin Madison
714 Jefferson

25. Open to Public? Yes ( ) No (X)

26. Local Contact Person or Organization

27. Other Surveys in Which Included

28. No. of Stories 1 1/2

29. Basement? Yes (X) No ( )
partial

30. Foundation Material
concrete

31. Wall Construction
frame

32. Roof Type & Material
gable, asb. shingle

33. No. of Bays
Front 3 Side 2

34. Wall Treatment
asb. concr. shingle

35. Plan Shape rectangular

36. Changes (Explain in #42) — Addition ( ) Altered (X) Moved ( )
siding

37 Condition
Interior
Exterior fair

38. Preservation Underway? Yes ( ) No (X)

39. Endangered? Yes ( ) No (X)
By What?

40. Visible from Public Road? Yes (X) No ( )

41. Distance from and Frontage on Road

2 County

4 Present Name(s)

5 Other Name(s)

42 Further Description of Important Features



43 History and Significance

Description of Environment and Outbuildings

Sources of Information

Photographic Information - Roll 23, #10, view to the E
Photographer: C. Merritt, 5/3/78

46. Prepared by
J. Brumley

47. Organization
Fulton Survey

48. Date

FULTON, MISSOURI

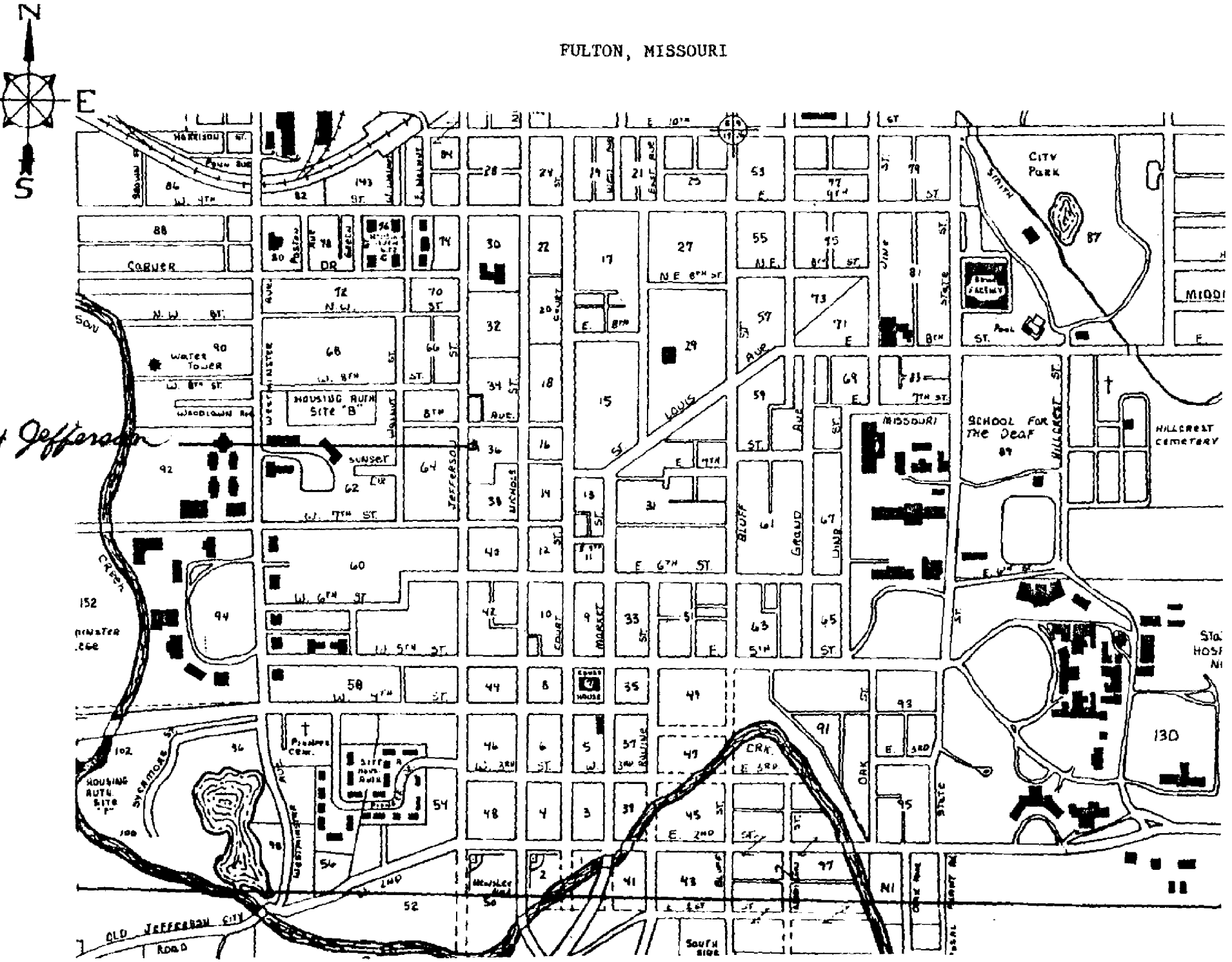

Office of Historic Preservation, P. O. Box 176, Jefferson City, Missouri 65102

HISTORIC INVENTORY

1 No.

2 County
Callaway

3 Location of Negatives
Fulton City Hall

4 Present Name(s)
William W. and Mary Ellen Bleifuss residence

5 Other Name(s)

6 Specific Location
715 Jefferson
Part of Lot 4, Blk. 54
New City Plat

7 City or Town — If Rural, Township & Vicinity
Fulton

8 Site Plan with North Arrow

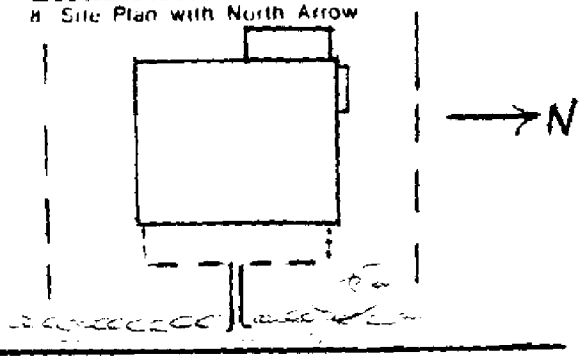

9 Coordinates — UTM
Lat
Long

Site ( ) Structure ( )
Building (X) Object ( )

10 On National Register? Yes ( ) No (X)

12 Is It Eligible? Yes (X) No ( )

13 Part of Estab Hist Dist ? Yes ( ) No (X)

14 District Potent'l? Yes (X) No ( )

15 Name of Established District

16 Thematic Category

17 Date(s) or Period
c. 1912-13

18 Style or Design
bungalow/box

19 Architect or Engineer

20 Contractor or Builder
Samuel Fisher/Frank Maerz- brick-layer

21 Original Use, if apparent
residence

22 Present Use
residence

23 Ownership — Public ( ) Private (X)

24 Owner's Name & Address, if known
Dr. William F. Bleifuss
715 Jefferson

25 Open to Public? Yes ( ) No (X)

26 Local Contact Person or Organization

27 Other Surveys in Which Included

28 No. of Stories 2½

29 Basement? Yes (X) No ( )
full-unfinished

30 Foundation Material
concrete

31 Wall Construction
brick

32 Roof Type & Material
hipped/slate

33 No. of Bays
Front 3 Side

34 Wall Treatment
stretcher bond

35 Plan Shape rectangular

36 Changes (Explain in #42) — Addition ( ) Altered (X) Moved ( )

37 Condition
Interior very good
Exterior very good

38 Preservation Underway? Yes ( ) No (X)

39 Endangered? By What? Yes ( ) No (X)

40 Visible from Public Road? Yes (X) No ( )

41 Distance from and Frontage on Road

42 Further Description of Important Features #36. Around 1950 the house was divided into four apartments - one downstairs and three smaller ones upstairs. At that time two porches were enclosed, one upstairs and one downstairs. The latter was made into a kitchen and the original kitchen converted to a bedroom; the butler's pantry was made into closets and a full bath. Three leaded glass windows in the dining room were removed and put into the new ...(see cont.pg.)



43 History and Significance William W. and Mary Ellen Bleifuss have owned the house since 1966. Dr. Bleifuss is an English professor at Westminster College. They purchased the house from Nelle Waters McVey, who with her husband, Don, had owned the Piggly Wiggly Grocery store. They had bought the house in 1956 from F. Kiergan and Rose Rosson, who had owned it since May, 1945. (Robert Rosson presently residing at 216 Lee St. ...(see cont. page)

Description of Environment and Outbuildings "Fisher 1913" is inscribed on the first section of the sidewalk.

Sources of Information Interview with Bill Bleifuss-3/79, who obtained information from the Abstract and former owners Earle B. Maerz, son of Frank Maerz.

(See cont. page).

46 Prepared by
P. Strawn

47 Organization
Fulton Survey

48 Date

FULTON, MISSOURI

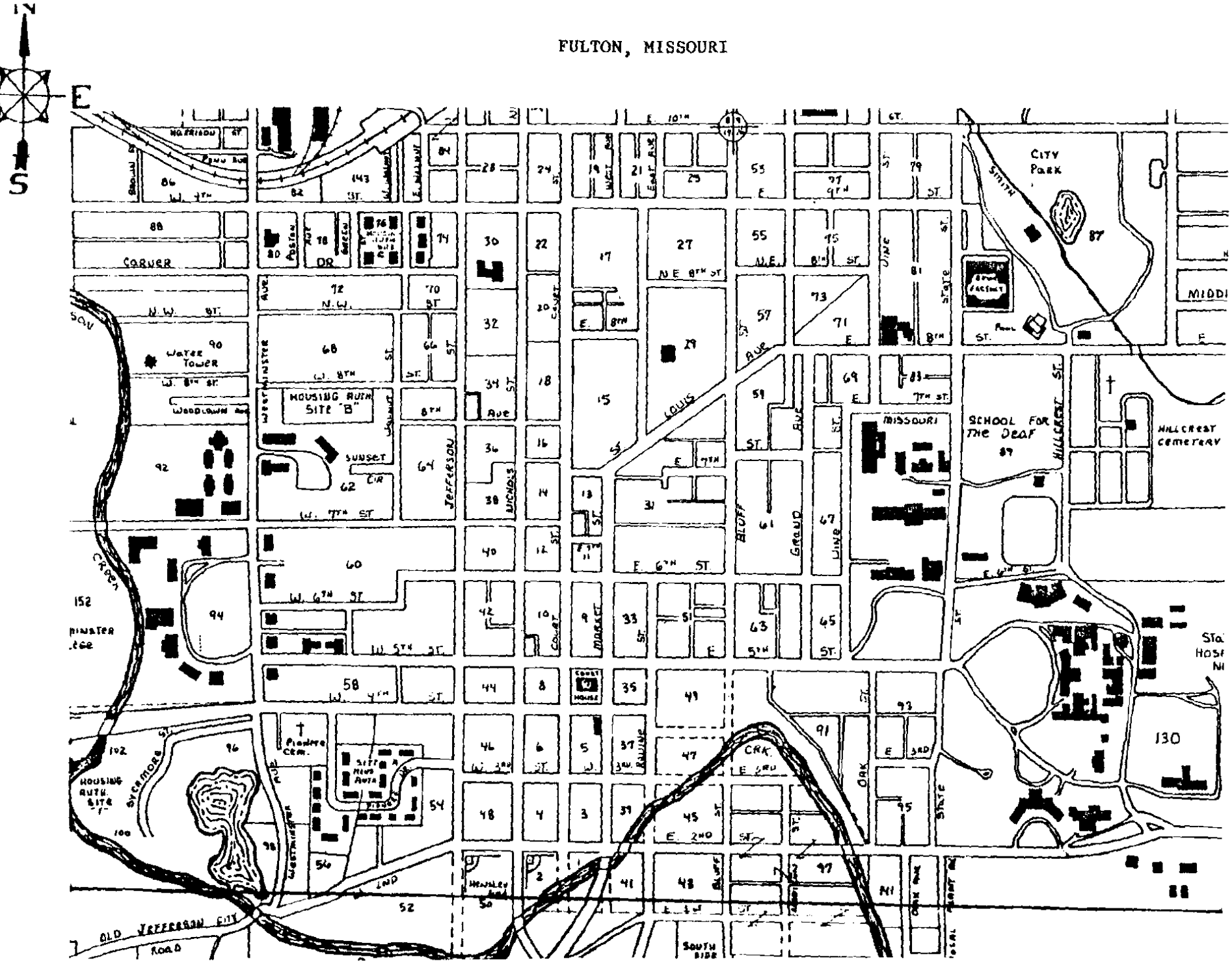

#36. (cont.)

exterior wall of the kitchen and a new back door was installed.

The porch on the second floor was made into two kitchens, each of which served a single-room apartment; and another kitchen was added at the front of the house on the second floor which served a two-room apartment. A wall was also added in the hall upstairs to separate the apartments. A partition was also added in the downstairs hallway to provide private access to the upstairs. There was also a side entrance to the upstairs.

In 1966 the Bleifusses removed the partition in the hallway downstairs and removed the kitchen facilities in the front apartment of the upstairs. The rear kitchens upstairs are used as workroom and storerooms. In 1970 both bathrooms were modernized and the first floor kitchen was completely rebuilt and modernized.

#42. The front porch is supported by Tuscan columns. There are plain stone lintels and sills at the windows which are double hung. The roof has a hipped dormer. The front door is flanked by sidelights.

The enclosed porches on the rear of the house are sided with asbestos siding. The Bleifusses may reside that portion of the house sometime in the future. On the interior of the house all the rooms are wallpapered. The woodwork is stained dark. Originally the front, center room on the second floor, about 9 x 9 ft. had been a weaving room, it has been said that a weaving loom was especially built for the room.

#43. (cont.)

lived here in the 1940's). From October, 1944 until May, 1945, Ira Herring and Lillian Fenley had owned the house. The original owners were Samuel E. Fisher and his wife, Lottie, who had the house built c. 1912-13. Their children sold the house to Herring and Fenley.

Samuel E. Fisher was a tinsmith and apparently did the tinwork, metal ceilings or porches, gutters, etc. on the house. Samuel Fisher was the owner of Fisher & Son Heating, Tin & Slate Works which was located on E. 5th Street in 1912, according to the Fulton Souvenir. Mr. S.E. Fisher was born in Callaway County in 1864 and received his education here. He was a charter member of the Callaway Hardware Co. and worked with that company until he went into business for himself. He was a member of the I.O.O.F., the Maccabees and the M.W.A. His son, E.P. Fisher used to help him in the business after school when he was young.

715 Jefferson

#43. (cont.)

Since Dr. Bleifuss is a faculty member at Westminster and has been the chairman of the Concerts and Lectures Committee, a number of prominent visitors to the campus have been visitors and guests at his home at 715 Jefferson. During the 1960's Dame Sybil Leek, author of The Autobiography of a Witch, and Carey McWilliams, author and editor of The New Republic, were guests in the Bleifuss home.

This house is a fine example of the box/bungalow style of architecture.

#45. (cont.)

Information on S.E. Fisher from the Fulton Souvenir, c. 1912, p. 30.

Photographic Information - Roll 23, #8, view to the W
Photographer: C. Merritt, 5/3/78

Office of Historic Preservation, P. O. Box 176, Jefferson City, Missouri 65102

HISTORIC INVENTORY

1 No

County: Callaway

3 Location of Negatives: Fulton City Hall

4 Present Name(s): McClure-Neukomm Agency House

5 Other Name(s)

6 Specific Location: 719 Jefferson
Part of Lot 4, Blk. 64
New City Plat

7 City or Town: Fulton — If Rural, Township & Vicinity

8 Site Plan with North Arrow

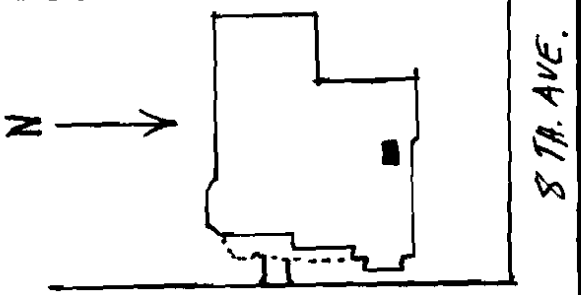

9 Coordinates: UTM
Lat
Long

Site [ ] Building [X] Structure [ ] Object [ ]

11 On National Register? Yes [ ] No [X]

12. Is It Eligible? Yes [ ] No [ ]

13 Part of Estab Hist Dist ? Yes [ ] No [X]

14. District Potent'l? Yes [X] No [ ]

15 Name of Established District

16. Thematic Category

17 Date(s) or Period: c. 1902-3

18 Style or Design: Queen Anne Revival

19. Architect or Engineer

20 Contractor or Builder

21. Original Use, if apparent: residence

22 Present Use: residence

23 Ownership: Public [ ] Private [X]

24. Owner's Name & Address, if known:
T.J. Neukomm Agency, Inc.
700 Court-Office/1012 Vine-Home

25. Open to Public? Yes [ ] No [X]

26. Local Contact Person or Organization

27. Other Surveys in Which Included

28. No of Stories: 2

29. Basement? Yes [X] No [ ]: partial/unfinished

30. Foundation Material: stone

31. Wall Construction: frame

32. Roof Type & Material: hipped gable/slate

33. No. of Bays: Front n/a Side

34. Wall Treatment: asbestos cement shingle

35. Plan Shape: irregular

36. Changes (Explain in #42): Addition [ ] Altered [X] Moved [ ]

37. Condition: Interior ____ Exterior: good

38. Preservation Underway? Yes [ ] No [X]

39. Endangered? By What? Yes [ ] No [X]

40. Visible from Public Road? Yes [X] No [ ]

41. Distance from and Frontage on Road

42 Further Description of Important Features: #36. The interior has been considerably remodeled; a bathroom has been added; siding was added by the Neukomms several years ago. #42. The slate roof is decorated with metal trim; S side has a hexagonal tower; an interesting feature is the concealed gutters.



43 History and Significance: The T.J. Neukomm Agency has owned this house since May 21, 1968. This house was probably built c. 1902-3 for W.T. McClure and his family on property he bought from the Hans Lawther estate on August 13, 1902. In 1907 McClure was a hardware dealer and he lived at 719 Jefferson with his wife Hattie and their children Linnie, Tressie and Guy M., according to the 1907 Fulton City Directory. (See cont. page).

44 Description of Environment and Outbuildings

45 Sources of Information: Interviews with T.J. Neukomm - 5/18, 5/23/79

Abstract in the possession of T.J. Neukomm Agency
(See cont. page).

46. Prepared by: P. Strawn/J.Brumley

47 Organization: Fulton Survey

48. Date: 5/79

49. Revision Date(s)

1 No
2 County
4 Present Name(s)
5 Other Name(s)

FULTON, MISSOURI

719 Jefferson

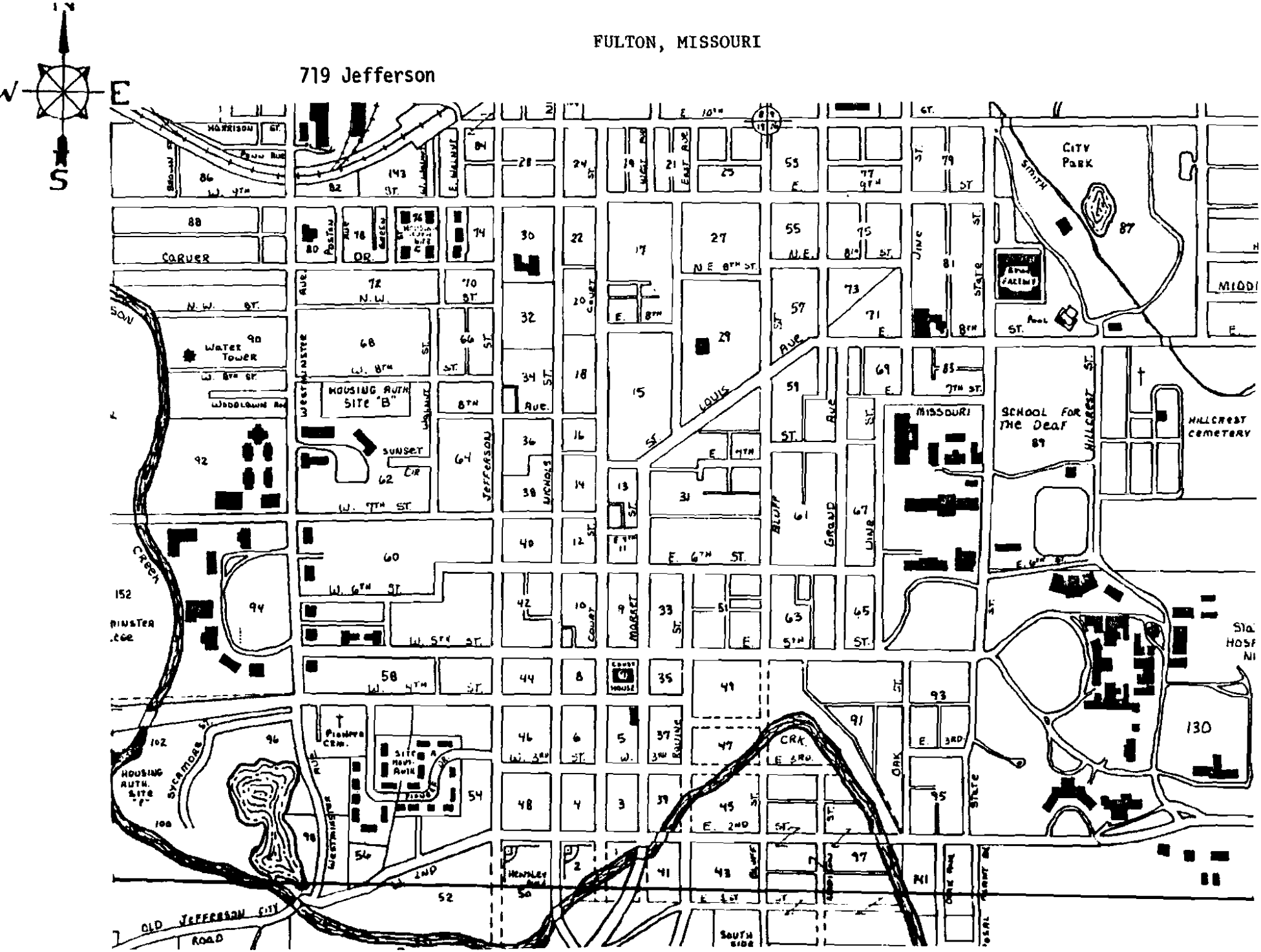

719 Jefferson

#43. (cont.)

On June 17, 1941 Tressie McClure Nollner and her husband, Ralph E. Nollner, W. Guy McClure, and Linnie McClure Scarborough and her husband, W.L. Scarborough, sold the house to Louis H. and Selena Lorenz. They sold the house to Leonard and Gertrude Zbinden in August, 1944, and the Zbindens owned it until August, 1946 when they sold it to Clarence and Galdys Keel.

From June 8, 1948 until April 29, 1957 Herbert L. and Wilma J. Vernon owned it. They sold it to Paul Guerrant and Marian B. Morrison. Paul Morrison was a librarian at Westminster College. The Morrisons' son Paul, inherited the house after his mother died on January 6, 1967. Paul Morrison, Jr., sold the house to Neukomm.

#45. (cont.)

Photographic Information - Roll 23, #9, view to the W
Photographer: C. Merritt, 5/3/78

Office of Historic Preservation, P.O. Box 176, Jefferson City, Missouri 65101

HISTORIC INVENTORY

1 No

2 County: Callaway

3 Location of Negatives: Fulton City Hall

4 Present Name(s)

5 Other Name(s)

6 Specific Location: 800 Jefferson

7 City or Town: Fulton — If Rural, Township & Vicinity

8 Site Plan with North Arrow

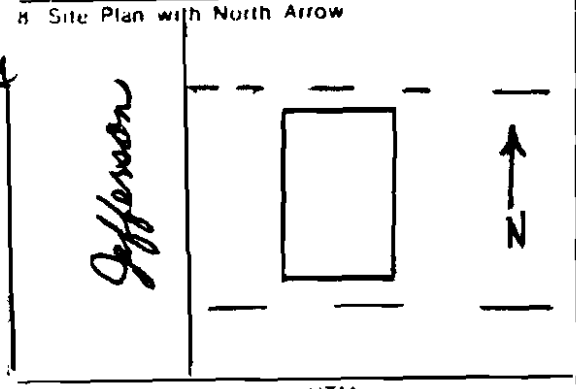

9 Coordinates: Lat / Long — UTM

10 Site [ ] Structure [ ] Building [X] Object [ ]

11 On National Register? Yes [ ] No [X]

12. Is It Eligible? Yes [ ] No [X]

13 Part of Estab Hist Dist? Yes [ ] No [X]

14. District Potential? Yes [ ] No [XX]

15 Name of Established District

16. Thematic Category

17 Date(s) or Period

18 Style or Design

19. Architect or Engineer

20. Contractor or Builder

21. Original Use, if apparent: residence

22 Present Use: residence

23. Ownership: Public [ ] Private [X]

24. Owner's Name & Address, if known

25. Open to Public? Yes [ ] No [X]

26. Local Contact Person or Organization

27 Other Surveys in Which Included

28. No. of Stories: 1½

29. Basement? Yes [X] No [ ]

30. Foundation Material: concrete

31. Wall Construction: frame

32. Roof Type & Material: gable/asb.shingle

33. No. of Bays: Front 3 Side 2

34. Wall Treatment: asb. cement shingles

35. Plan Shape: rect.

36. Changes (Explain in #42): Addition [ ] Altered [ ] Moved [ ]

37. Condition: Interior ____ Exterior good

38. Preservation Underway? Yes [ ] No [X]

39. Endangered? By What? Yes [ ] No [X]

40. Visible from Public Road? Yes [X] No [ ]

41. Distance from and Frontage on Road

42. Further Description of Important Features

gabled hood over the front door



43 History and Significance

44 Description of Environment and Outbuildings

small lot with high bushes

45 Sources of Information

Photographic Information - Roll 30, #3, view to the E
Photographer: J. Hautop, 5/12/78

46. Prepared by: Strawn Hautop, Icenogle

47. Organization: Fulton Survey

48. Date

49 Revision Date(s)

2 County

4 Present Name(s)

5 Other Name(s)

FULTON, MISSOURI

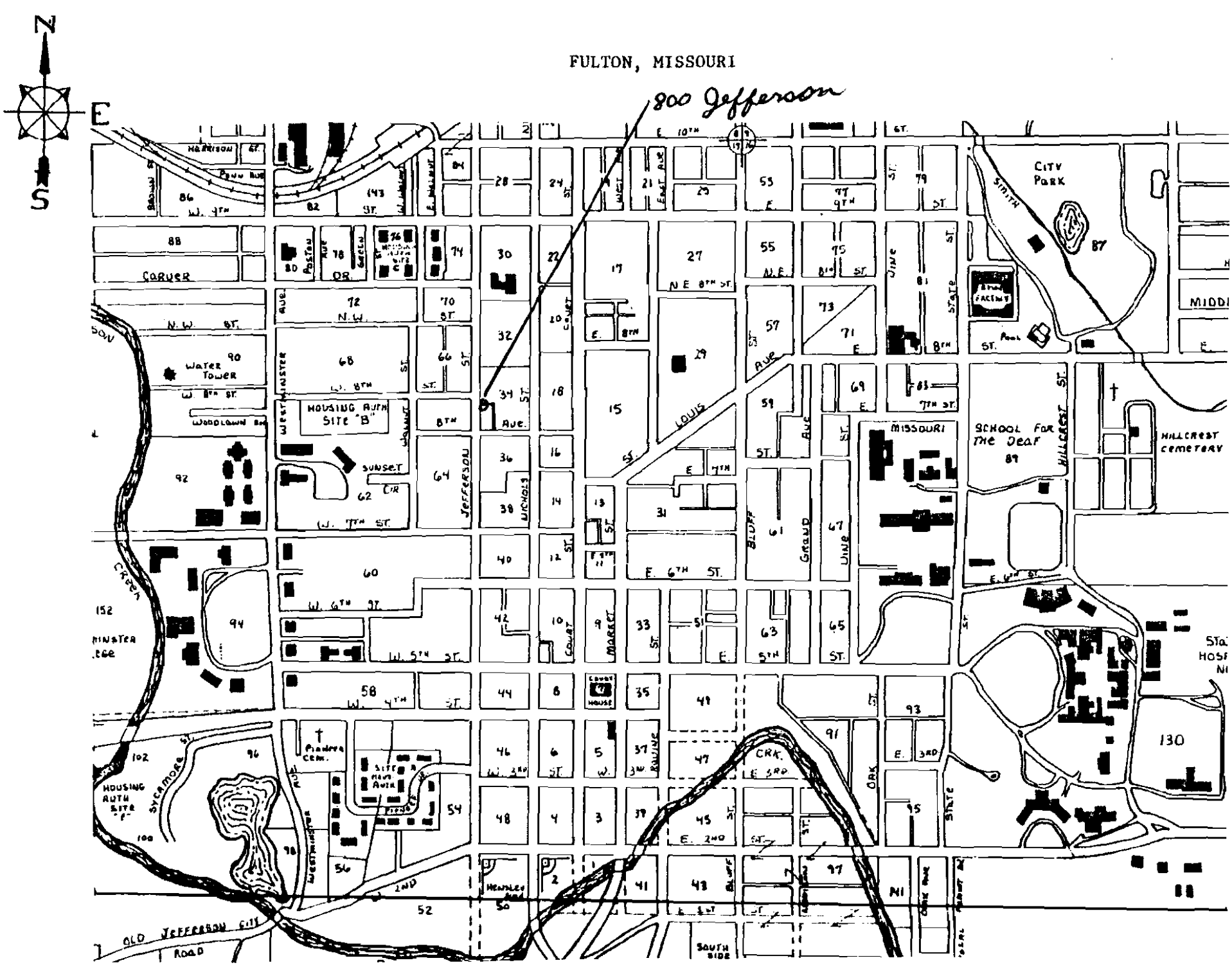

Office of Historic Preservation, P.O. Box 176, Jefferson City, Missouri 65101

HISTORIC INVENTORY

1 No.

4 Present Name(s)

2 County
Callaway

5 Other Name(s)

3 Location of Negatives
Fulton City Hall

6 Specific Location
801 & 801A Jefferson

7 City or Town — If Rural, Township & Vicinity
Fulton

8 Site Plan with North Arrow

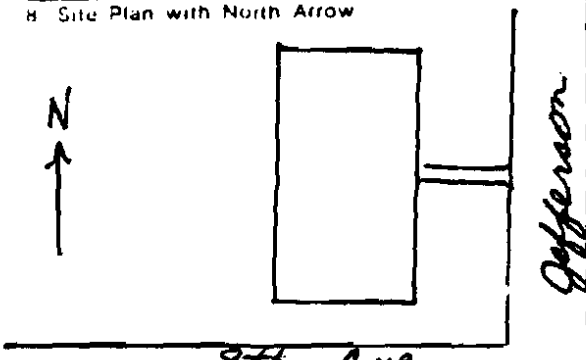

9 Coordinates — UTM
Lat
Long

Site ( ) Structure ( )
Building (X) Object ( )

10 On National Register? Yes ( ) No (X)

12. Is It Eligible? Yes ( ) No (X)

13 Part of Estab Hist Dist ? Yes ( ) No (X)

14. District Potent'l? Yes ( ) No (X)

15 Name of Established District

16. Thematic Category

17 Date(s) or Period

18 Style or Design

19. Architect or Engineer

20. Contractor or Builder

21. Original Use, if apparent
duplex

22. Present Use
duplex

23 Ownership — Public ( ) Private (X)

24. Owner's Name & Address, if known

25. Open to Public? Yes ( ) No (X)

26. Local Contact Person or Organization

27. Other Surveys in Which Included

28. No. of Stories 1

29. Basement? Yes (X) No ( )

30. Foundation Material
concrete

31. Wall Construction
brick

32. Roof Type & Material
hipped;asb.shingles

33. No. of Bays
Front 4 Side 5

34. Wall Treatment
stretcher bond

35. Plan Shape rect.

36. Changes (Explain in #42) Addition ( ) Altered ( ) Moved ( )

37. Condition
Interior
Exterior good

38. Preservation Underway? Yes ( ) No (X)

39. Endangered? By What? Yes ( ) No (X)

40. Visible from Public Road? Yes (X) No ( )

41. Distance from and Frontage on Road

42. Further Description of Important Features
vented soffits, headers above & below windows, 16-paned windows



43 History and Significance

44 Description of Environment and Outbuildings

45 Sources of Information

Photographic Information - Roll 29c, #11, view to the W
Photographer: J. Hautop, 5/10/78

46. Prepared by
J.Hautop,S.Iconogle

47. Organization
Fulton Survey

48. Date
5/73

49 Revision Date(s)

2 County

4 Present Name(s)

5 Other Name(s)

FULTON, MISSOURI

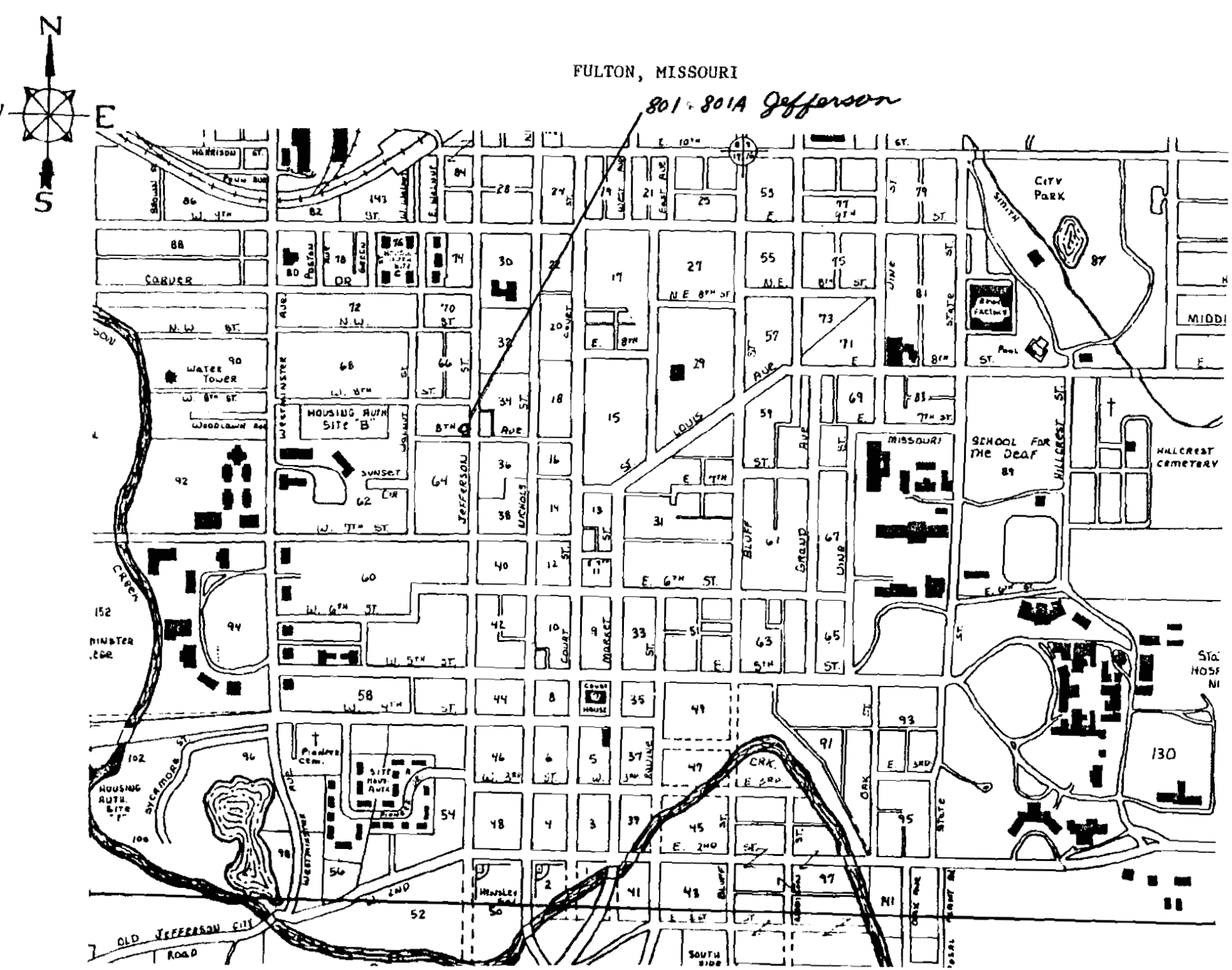

Office of Historic Preservation, P.O. Box 176, Jefferson City, Missouri 65101

HISTORIC INVENTORY

1 No.

2 County: Callaway

3 Location of Negatives: Fulton City Hall

4 Present Name(s): Richard Gibson Residence

5 Other Name(s):

6 Specific Location: 802 Jefferson
Part of Lots 1 & 2, Blk. 34
New City Plat

7 City or Town: Fulton — If Rural, Township & Vicinity

8 Site Plan with North Arrow

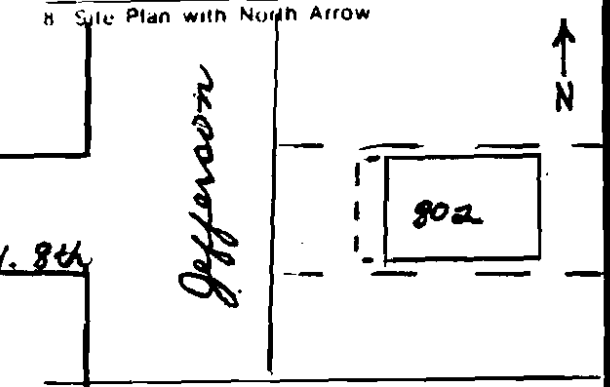

9 Coordinates: UTM
Lat
Long

Site ☐ Building ☒ Structure ☐ Object ☐

11 On National Register? Yes ☐ No ☒

12 Is It Eligible? Yes ☐ No ☒

13 Part of Estab Hist Dist? Yes ☐ No ☒

14 District Potent'l? Yes ☐ No ☒

15 Name of Established District

16. Thematic Category

17 Date(s) or Period: c.1922-23

18 Style or Design: bungalow

19. Architect or Engineer

20. Contractor or Builder: Frank Maerz

21. Original Use, if apparent: residence

22. Present Use: residence

23 Ownership: Public ☐ Private ☒

24. Owner's Name & Address, if known: Mr. & Mrs. Richard W. Gibson

25. Open to Public? Yes ☐ No ☒

26. Local Contact Person or Organization

27. Other Surveys in Which Included

28. No. of Stories: 1½

29. Basement? Yes ☒ No ☐

30. Foundation Material: brick

31. Wall Construction: brick

32. Roof Type & Material: gabled/ash.shingles

33. No. of Bays: Front 3 Side 3

34. Wall Treatment: brick

35. Plan Shape: rect.

36. Changes (Explain in #42): rear — Addition ☒ Altered ☐ Moved ☐

37. Condition: Interior ____ Exterior: fair

38. Preservation Underway? Yes ☐ No ☒

39. Endangered? By What? Yes ☐ No ☒

40. Visible from Public Road? Yes ☒ No ☐

41. Distance from and Frontage on Road

42. Further Description of Important Features

36. rear frame addition; aluminum storm windows & doors

42. segmental arch windows; exposed rafters; front door has large pane of glass; wood shingles on porch



43 History and Significance: In recent years the house has been owned by: Mr. & Mrs. William B. Boyd, 802 Washington; Thornton V. Gilmore, 1011 West Avenue; and in 1968, Grover C. Yancey.

44 Description of Environment and Outbuildings

small lot

45 Sources of Information

Interview with Mrs. Paul Holt, 804 Jefferson on April 6, 1979, by Ann Jones.

46. Prepared by: Strawn, Hauton, Icenogle

47. Organization: Fulton Survey

48. Date: 5/79

49 Revision Date(s)

2 County

4 Present Name(s)

5 Other Name(s)

FULTON, MISSOURI

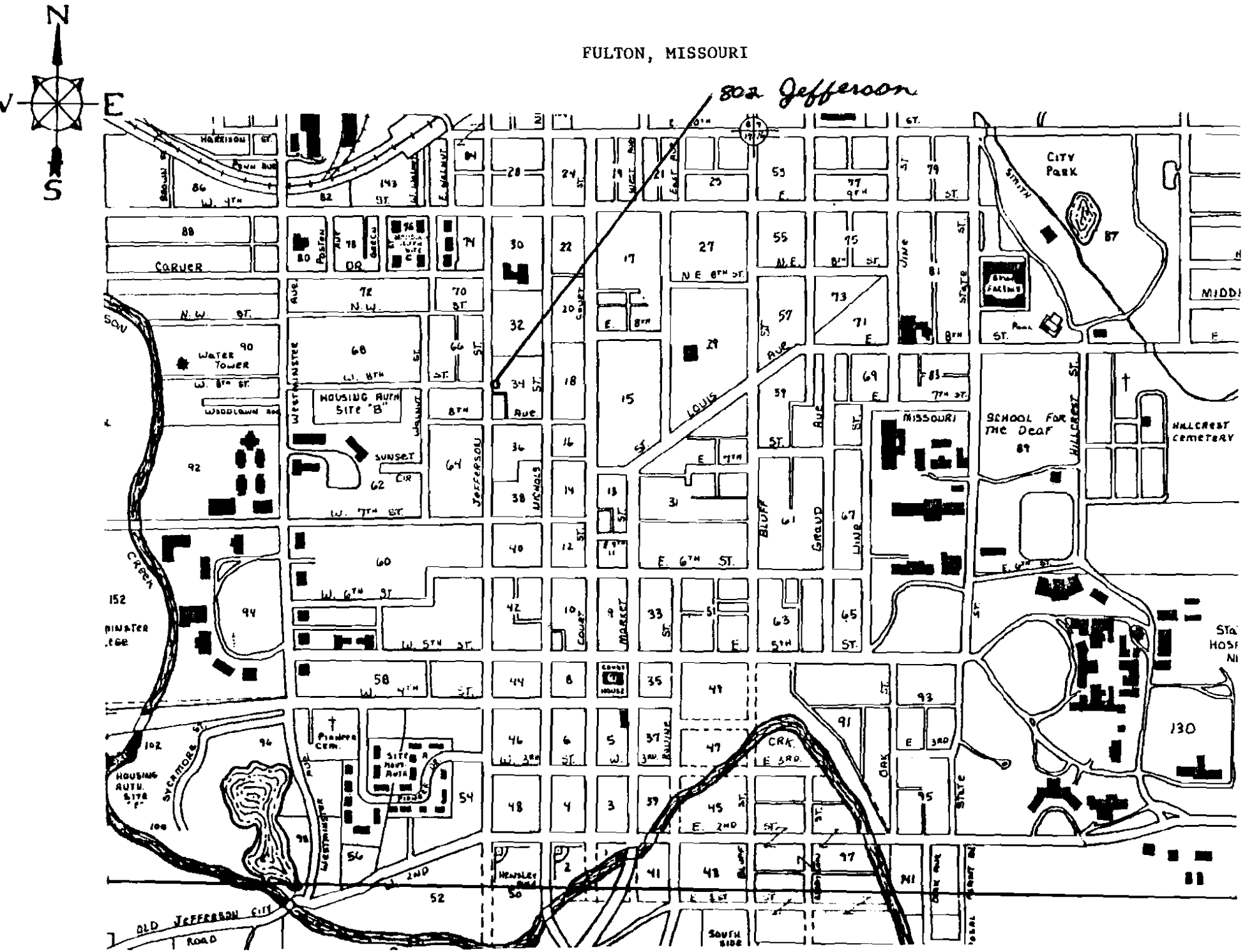

802 Jefferson

#45. (cont.)

County Assessor's records, P. Strawn.

Photographic Information - Roll 30, #4, view to the SE
Photographer: J. Hautop, 5/12/78

Office of Historic Preservation, P. O. Box 176, Jefferson City, Missouri 65102

HISTORIC INVENTORY

1 No

2 County
Callaway

3 Location of Negatives
Fulton

4 Present Name(s)
William & Iris Black residence

5 Other Name(s)
Gilman residence

6 Specific Location 803 Jefferson
Part of Lot 6, Blk. 64
New City Plat

7 City or Town If Rural, Township & Vicinity
Fulton

8 Site Plan with North Arrow

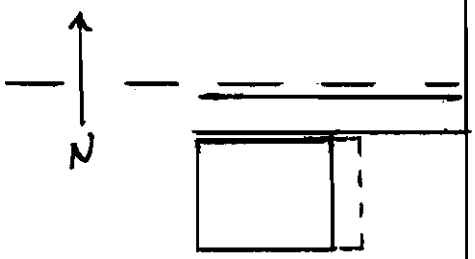

9 Coordinates UTM
Lat
Long

Site [ ] Structure [ ]
Building [X] Object [ ]

10 On National Register? Yes [ ] No [X]

11 Is It Eligible? Yes [X] No [ ]

12 Part of Estab Hist Dist ? Yes [ ] No [X]

13 District Potent'l? Yes [X] No [ ]

14 Name of Established District

15 Thematic Category

16 Date(s) or Period
c. 1910-25

17 Style or Design

18 Architect or Engineer

19 Contractor or Builder
F. Maerz

20 Original Use, if apparent
residence

21 Present Use
residence

22 Ownership Public [ ] Private [X]

23 Owner's Name & Address, if known
Mr. & Mrs. William D. Black
803 Jefferson

24 Open to Public? Yes [ ] No [X]

25 Local Contact Person or Organization

26 Other Surveys in Which Included

27 No. of Stories 1½

28 Basement? Yes [X] No [ ]
unfinished

29 Foundation Material
concrete

30 Wall Construction
brick

31 Roof Type & Material cross gable/asbestos shingle

32 No. of Bays Front 3 Side 3

33 Wall Treatment
stretcher bond

34 Plan Shape square

35 Changes (Explain in #42) Addition [ ] Altered [X] Moved [ ]

36 Condition
Interior
Exterior good

37 Preservation Underway? Yes [ ] No [X]

38 Endangered? By What? Yes [ ] No [X]

39 Visible from Public Road? Yes [X] No [ ]

40 Distance from and Frontage on Road

42 Further Description of Important Features #36. Transom light over entranceway has been blocked off; house has been sandblasted and rewired; interior has been renovated #42. Intersecting gabled roof; large porch with brick pillars; gabled facade has boxed cornice with returns; imbricated shingles and shake shingles decorate gables



43 History and Significance The Blacks have owned the house for seven years. They purchased it from the Mrs. Francis McCarroll estate.

44 Description of Environment and Outbuildings Garage was removed by the Blacks.

45 Sources of Information Interview with Iris Black - 12/7/78
Photographic Information - Roll 29c, #10, view to the SW
Photographer: J. Hautop, 5/10/78

46 Prepared by
Strawn,Hautop,Icenogle

47 Organization
Fulton Survey

48 Date 7/78

49 Revision Date(s)

FULTON, MISSOURI

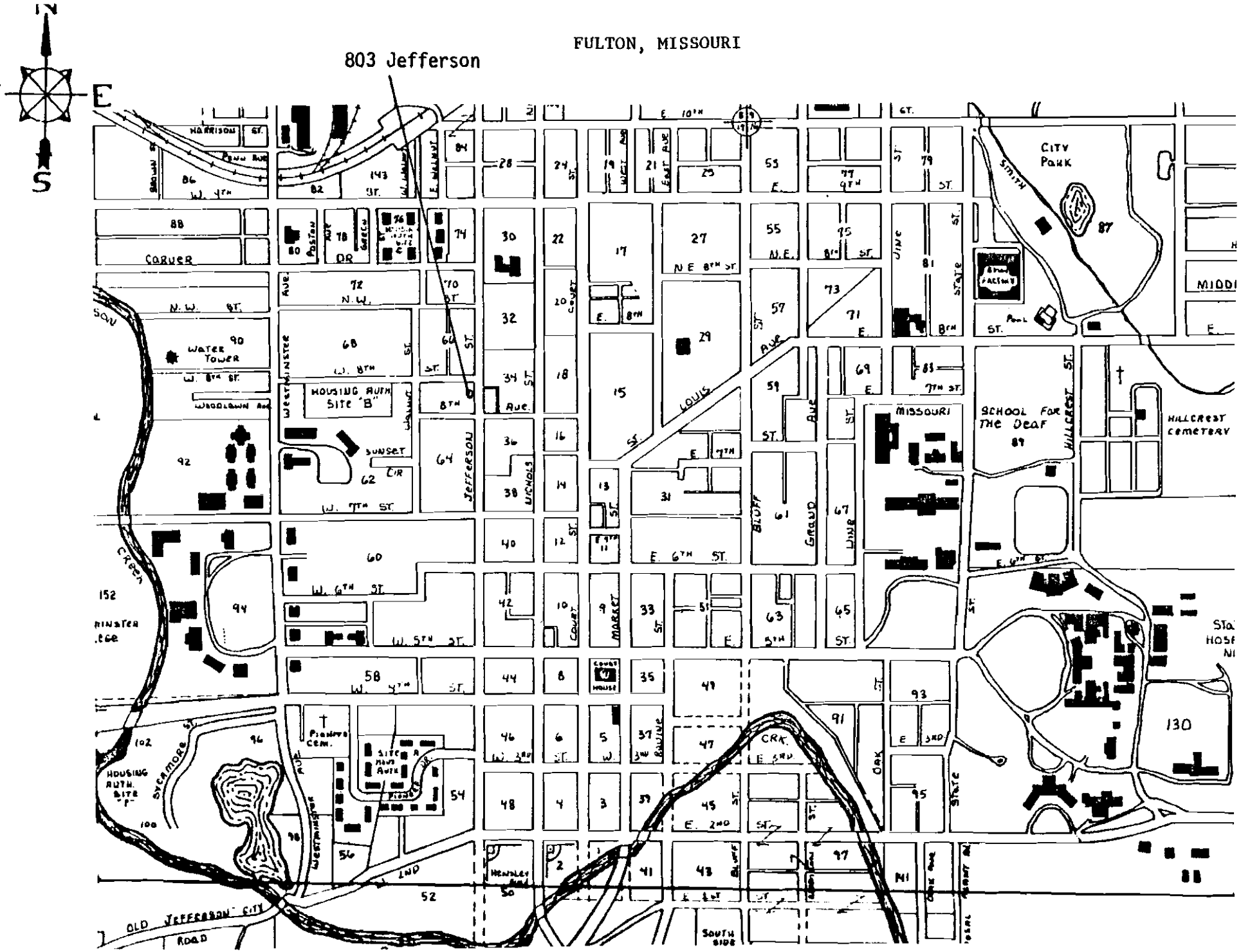

Office of Historic Preservation, P.O. Box 176, Jefferson City, Missouri 65101

HISTORIC INVENTORY

1 No

2 County
Callaway

3 Location of Negatives
Fulton City Hall

4 Present Name(s)
Mrs. Paul (Ethel M.) Holt Residence

5 Other Name(s)

6 Specific Location
804 Jefferson
Part of Lot 1, Blk 34, New City Plat

7 City or Town — If Rural, Township & Vicinity
Fulton

8 Site Plan with North Arrow

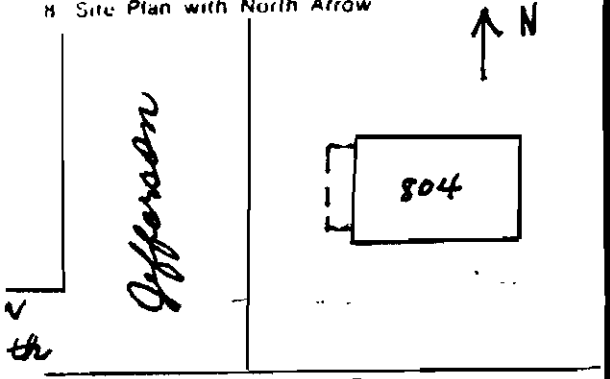

9 Coordinates — UTM
Lat
Long

Site ( ) Building(XX) Structure ( ) Object ( )

11 On National Register? Yes ( ) No(XX)

12. Is It Eligible? Yes (X) No ( )

13 Part of Estab Hist Dist? Yes ( ) No(XX)

14. District Potent'l? Yes (X) No ( )

15 Name of Established District

16. Thematic Category

17 Date(s) or Period
c.1922-23

18 Style or Design
bungalow

19. Architect or Engineer

20. Contractor or Builder
Frank Maerz

21. Original Use, if apparent
residence

22 Present Use
residence

23 Ownership — Public ( ) Private (X)

24. Owner's Name & Address, if known
Raymond Holt
9 W. Reed, Fulton, Mo.

25. Open to Public? Yes ( ) No (X)

26. Local Contact Person or Organization

27. Other Surveys in Which Included

28. No. of Stories 1½

29. Basement? Yes (X) No ( )

30. Foundation Material
concrete

31. Wall Construction
brick

32. Roof Type & Material
gable /asb.shingle

33. No. of Bays — Front 3 Side 3

34. Wall Treatment
brick

35. Plan Shape rect.

36. Changes (Explain in #42) — Addition ( ) Altered (X) Moved ( )

37. Condition — Interior ____ Exterior fair

38. Preservation Underway? Yes ( ) No (X)

39. Endangered? By What? Yes (X) No ( )
neglect

40. Visible from Public Road? Yes (X) No ( )

41. Distance from and Frontage on Road

42. Further Description of Important Features

42. Segmental arched windows; wide overhanging eaves with exposed rafters; shingles on porch and gabled facade

The exterior of this house has not been changed; however a fire in the house in the early 1970's required considerable interior renovation.



43 History and Significance

This house is presently owned by Ethel Holt's son, Raymond Holt.

44 Description of Environment and Outbuildings

one-car garage

45 Sources of Information

Interview with Mrs. Paul Holt, by Ann Jones, April 6, '79.
Photographic Information - Roll 30, #5, view to the E
Photographer: J. Hautop, 5/12/78

46. Prepared by
Strawn, Hautop, Iceno[illegible]le

47. Organization
Fulton survey

48. Date
7/78

49 Revision Date(s)

4 Present Name(s)

5 Other Name(s)

FULTON, MISSOURI

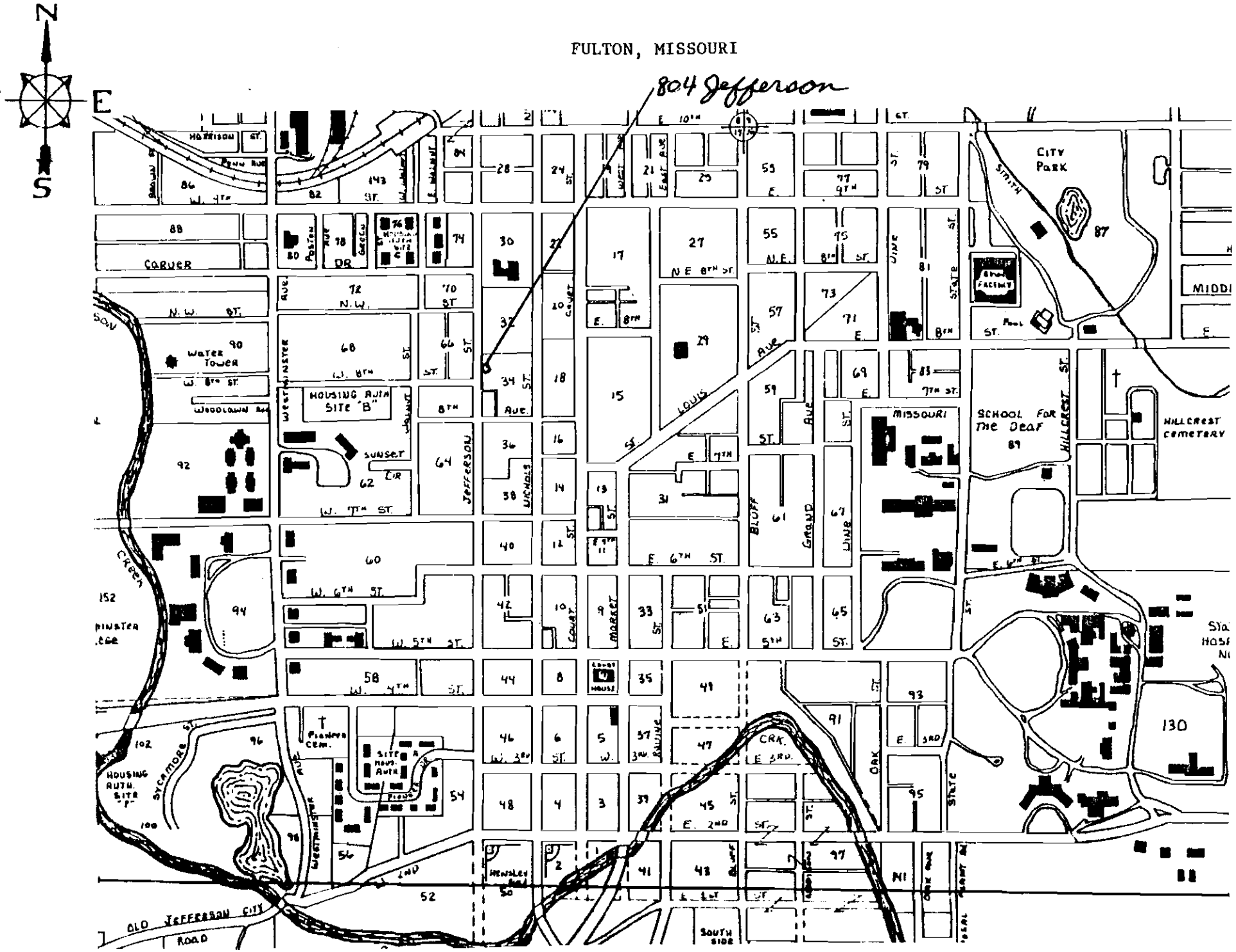

Office of Historic Preservation, P. O. Box 176, Jefferson City, Missouri 65102

HISTORIC INVENTORY

1 No

2 County
Callaway

3 Location of Negatives
Fulton City Hall

4 Present Name(s)
Reba and Arlie Moreau, Jr. residence

5 Other Name(s)

6 Specific Location 805 Jefferson
Lot 6, Blk. 64, New City Plat

7 City or Town If Rural, Township & Vicinity
Fulton

8 Site Plan with North Arrow

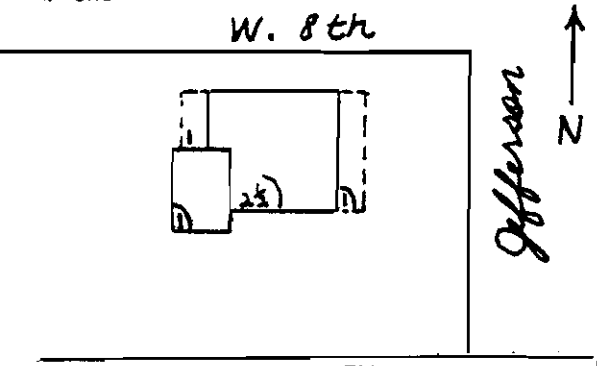

9 Coordinates UTM
Lat
Long

Site ☐ Structure ☐
Building ☒ Object ☐

10 On National Register? Yes ☐ No ☒

12 Is It Eligible? Yes ☒ No ☐

13 Part of Estab Hist Dist ? Yes ☐ No ☒

14 District Potent'l? Yes ☒ No ☐

15 Name of Established District

16 Thematic Category

17 Date(s) or Period
c. 1910

18 Style or Design
Bungalow/Box

19 Architect or Engineer

20 Contractor or Builder
Frank Maerz (bricklayer)

21 Original Use, if apparent

22 Present Use

23 Ownership Public ☐ Private ☒

24 Owner's Name & Address, if known
Arlie Moreau, Jr.
805 Jefferson

25 Open to Public? Yes ☐ No ☒

26 Local Contact Person or Organization

27 Other Surveys in Which Included

28 No. of Stories 2½

29 Basement? Yes ☒ No ☐
unfinished

30 Foundation Material
concrete

31 Wall Construction
brick

32 Roof Type & Material
hipped/asb.shingle

33 No. of Bays Front 3 Side 3

34 Wall Treatment
stretcher bond

35 Plan Shape irregular

36 Changes (Explain in #42) Addition ☒ Altered ☒ Moved ☐

37 Condition
Interior
Exterior good

38 Preservation Underway? Yes ☐ No ☒

39 Endangered? By What? Yes ☐ No ☒

40 Visible from Public Road? Yes ☒ No ☐

41 Distance from and Frontage on Road

42 Further Description of Important Features #36. One brick rear addition on SW corner; frame addition on W;aluminum storm windows and doors; new ceilings #42. Large front porch with brick pillars; heavy stone sills; hipped dormer



43 History and Significance Mr. and Mrs. Moreau purchased the house in July, 1965. Frank Maerz, a bricklayer, had the house built in 1910.

44 Description of Environment and Outbuildings Corner of Jefferson and W. 8th

45 Sources of Information Interview with Mrs. Reba Moreau - 12/6/78
Photographic Information - Roll 29c, #9, view to the NW
Photographer: J. Hautop, 5/10/78

46 Prepared by
Strawn,Hautop,Icenogle

47 Organization
Fulton Survey

48 Date 7/78

49 Revision Date(s)

1 No
2 County
4 Present Name(s)
5 Other Name(s)

FULTON, MISSOURI

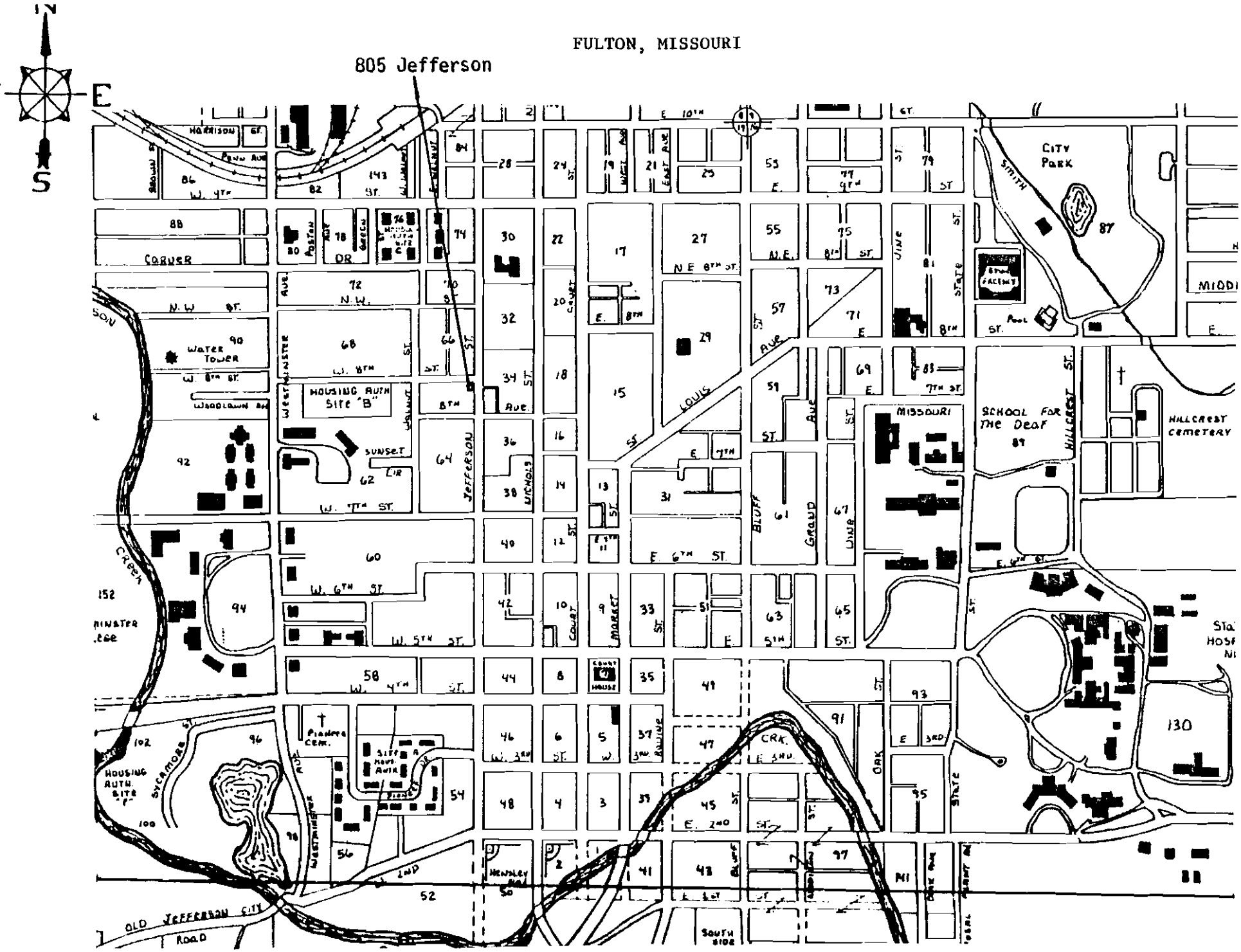

Office of Historic Preservation, P.O. Box 176, Jefferson City, Missouri 65101

HISTORIC INVENTORY

1 No

2 County: Callaway

3 Location of Negatives: Fulton City Hall

4 Present Name(s)

5 Other Name(s): Former Home of Dr. & Mrs. Henry I. Owen and their son, Frank

6 Specific Location: 806 Jefferson
Pt of Lot 1, Blk 34, New City Plat

7 City or Town / If Rural, Township & Vicinity: Fulton

8 Site Plan with North Arrow

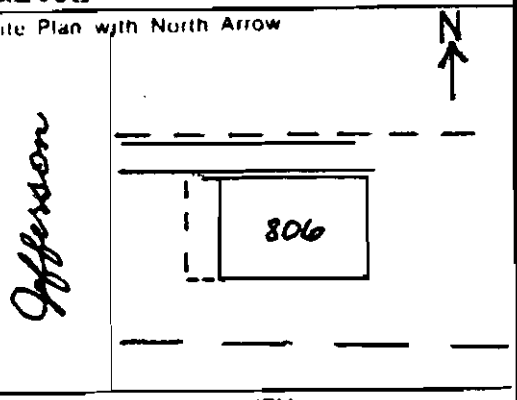

9 Coordinates: Lat / Long / UTM

Site [ ] Building [X] Structure [ ] Object [ ]

11 On National Register? Yes [ ] No [X]

12. Is It Eligible? Yes [X] No [ ]

13 Part of Estab Hist Dist? Yes [ ] No [X]

14. District Potent'l? Yes [X] No [ ]

15 Name of Established District

16. Thematic Category

17 Date(s) or Period: 1918

18 Style or Design: bungalow

19. Architect or Engineer

20. Contractor or Builder: Frank Maerz

21. Original Use, if apparent: residence

22 Present Use: residence

23 Ownership: Public [ ] Private [X]

24. Owner's Name & Address, if known: Bobby Holt
105 Hockaday

25. Open to Public? Yes [ ] No [X]

26. Local Contact Person or Organization

27. Other Surveys in Which Included

28. No. of Stories: 2

29. Basement? Yes [X] No [ ]

30. Foundation Material: concrete

31. Wall Construction: brick

32. Roof Type & Material: hipped asbest.shingle

33. No. of Bays: Front 2 Side 4

34. Wall Treatment: common bond

35. Plan Shape: rect.

36. Changes (Explain in #42): Addition [ ] Altered [ ] Moved [ ]

37. Condition: Interior ____ Exterior: fair

38. Preservation Underway? Yes [ ] No [X]

39. Endangered? By What? Yes [ ] No [X]

40. Visible from Public Road? Yes [X] No [ ]

41. Distance from and Frontage on Road

42. Further Description of Important Features
exposed rafter; segmental arch windows on first floor; flat arch windows on 2nd floor; decorative shingles on porch; wooden porch pillars



43 History and Significance
Dr. Henry I. Owen was born on a farm in Callaway Co. in 1876 and was educated in the rural schools here. He graduated from Westminster College in 1898 and Barnes Medical College in 1901. He was a general practitioner and surgeon, and had a "wonderful bedside manner" according to Mrs. R. N. Truitt. He was also the city physician for a number of years (cont.)

44 Description of Environment and Outbuildings

45 Sources of Information
Photographic Information - Roll 30, #6, view to the NE
Photographer: J. Hautop, 5/12/78

46. Prepared by: Strawn, Hauton, Icenogle

47 Organization: Fulton Survey

48. Date: 7/78

49 Revision Date(s)

2 County

4 Present Name(s)

5 Other Name(s)

FULTON, MISSOURI

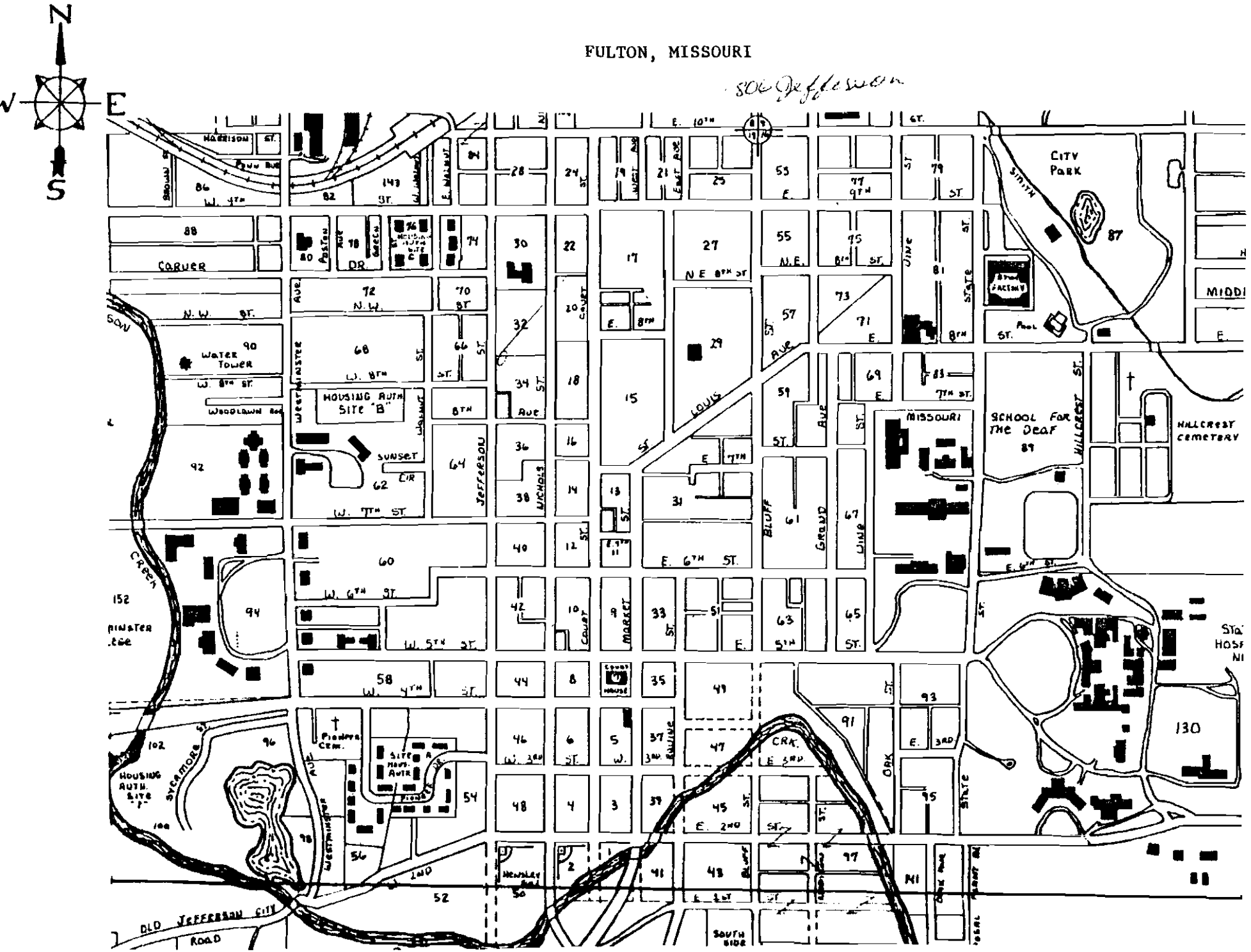

#43. (cont.)

as well as a physician for the Missouri School for the Deaf.

In 1912, he had a general practice at 528 Court St. He died on March 22, 1959.

He married Edith Alice Cook, who was born in London, England on Nov. 20, 1879 and who died on Jan. 22, 1958.

Henry and Edith Owen first lived at 109 W. 6th, which is where the son, Frank, was born in 1905. On July 3, 1919, the family moved to the 806 Jefferson home. Henry and Edith lived there until their deaths.

Frank owen, never married and continued to live at home with his parents and after their deaths. He moved to the Presbyterian Homelife in Nov., 1976, after which time the Holts bought the house.

Frank Owen was employed by the Postal Service and worked as a mailman for 43 years; he retired on Dec. 2, 1972. He enjoys traveling, and collecting stamps. When asked if anyone of particular historical significance had lived at 806 Jefferson, he replied, with a grin: "I'm historical!".

#45.

Interview with Frank Owen, April 8, 1979, by Ann Jones
Interview with Mrs. R. N. Truitt, 5/79, by P. Strawn
Fulton Souvenir, C.1912, p.30

Office of Historic Preservation, P. O. Box 176, Jefferson City, Missouri 65102

HISTORIC INVENTORY

1 No

2 County: Callaway

3 Location of Negatives: Fulton City Hall

4 Present Name(s)

5 Other Name(s)

6 Specific Location: 807 Jefferson, Blk. 66

7 City or Town: Fulton — If Rural, Township & Vicinity

8 Site Plan with North Arrow

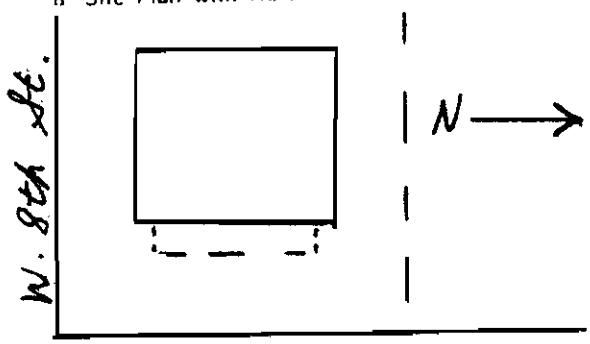

9 Coordinates: UTM
Lat
Long

Site ( ) Structure ( )
Building (X) Object ( )

10 On National Register? Yes ( ) No (X)

11 Is It Eligible? Yes ( ) No (X)

12 Part of Estab Hist Dist? Yes ( ) No (X)

13 District Potent'l? Yes ( ) No (X)

14 Name of Established District

16 Thematic Category

17 Date(s) or Period

18 Style or Design: bungalow/box

19 Architect or Engineer

20 Contractor or Builder

21 Original Use, if apparent: residence

22 Present Use: residence

23 Ownership: Public ( ) Private (X)

24 Owner's Name & Address, if known

25 Open to Public? Yes ( ) No (X)

26 Local Contact Person or Organization

27 Other Surveys in Which Included

28 No. of Stories: 2½

29 Basement? Yes (X) No ( )

30 Foundation Material: concrete block

31 Wall Construction: frame

32 Roof Type & Material: hipped/asbestos shing.

33 No. of Bays: Front 3 Side

34 Wall Treatment: clapboard

35 Plan Shape: square

36 Changes (Explain in #42): Addition ( ) Altered (X) Moved ( )

37 Condition: Interior ____ Exterior: good

38 Preservation Underway? Yes ( ) No (X)

39 Endangered? Yes ( ) No (X) By What?

40 Visible from Public Road? Yes (X) No ( )

41 Distance from and Frontage on Road

42 Further Description of Important Features: #36. Aluminum storm windows and doors.
#42. Hipped dormer; exposed rafters



43 History and Significance

44 Description of Environment and Outbuildings

45 Sources of Information

Photographic Information - Roll 29c, #8, view to the NW
Photographer: J. Hautop, 5/10/78

46 Prepared by: P. Strawn

47 Organization: Fulton Survey

48 Date: 6/78

49 Revision Date(s)

1 No
2 County
4 Present Name(s)
5 Other Name(s)

807 Jefferson

FULTON, MISSOURI

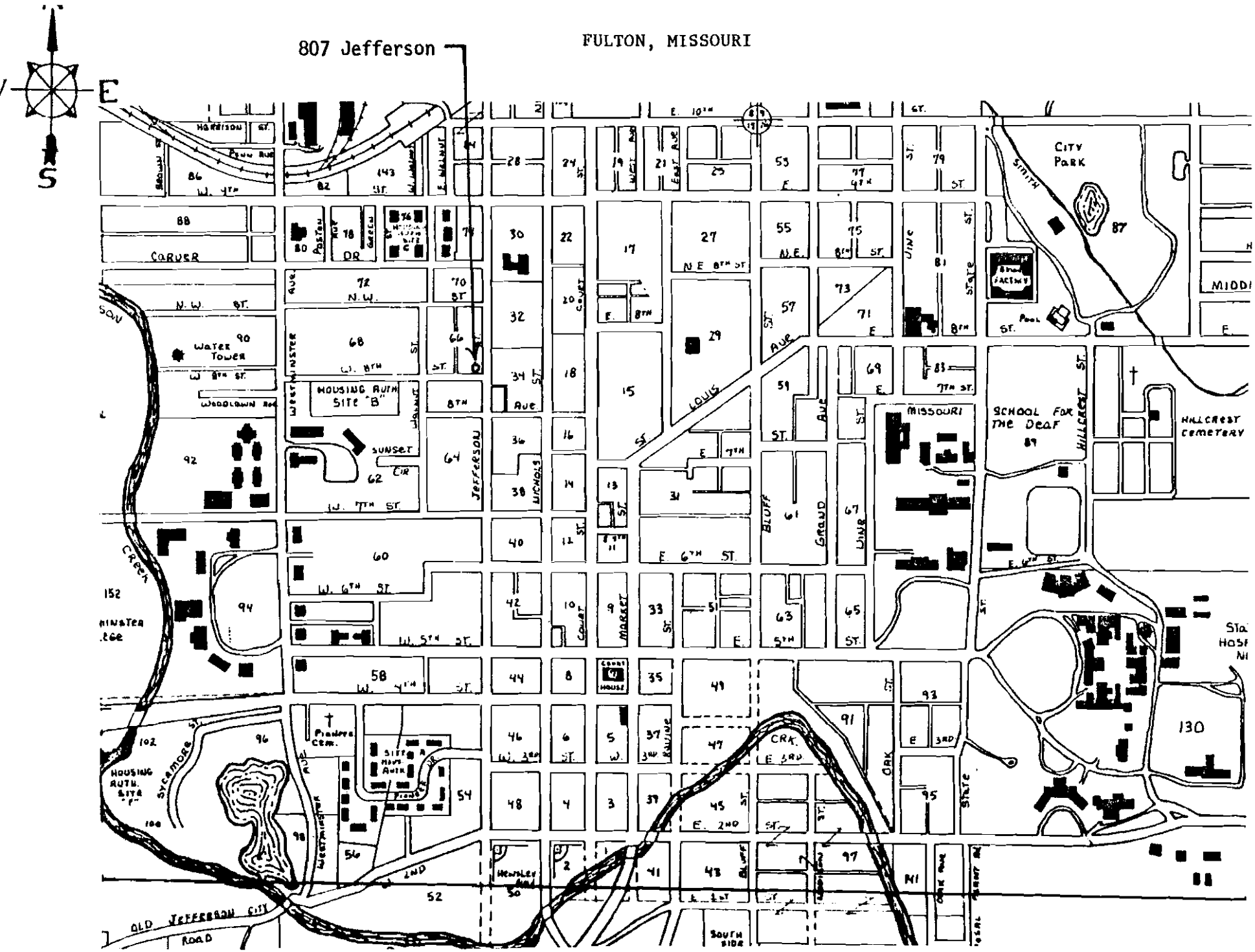

Office of Historic Preservation, P.O. Box 176, Jefferson City, Missouri 65101

HISTORIC INVENTORY

1 No

2 County: Callaway

3 Location of Negatives: Fulton City Hall

4 Present Name(s)

5 Other Name(s)

6 Specific Location: 808 Jefferson

7 City or Town: Fulton — If Rural, Township & Vicinity

8 Site Plan with North Arrow

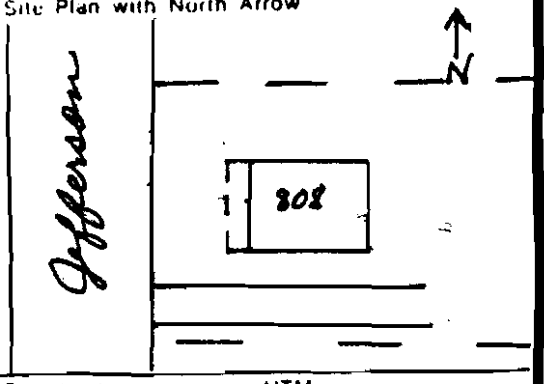

9 Coordinates - Lat / Long — UTM

Site [ ] Building [X] Structure [ ] Object [ ]

11 On National Register? Yes [ ] No [X]

12. Is It Eligible? Yes [ ] No [X]

13 Part of Estab Hist Dist? Yes [ ] No [X]

14. District Potent'l? Yes [ ] No [X]

15 Name of Established District

16. Thematic Category

17 Date(s) or Period

18 Style or Design: Bungalow/box

19. Architect or Engineer

20. Contractor or Builder

21. Original Use, if apparent: residence

22 Present Use: vacant

23 Ownership: Public [ ] Private [X]

24. Owner's Name & Address, if known

25. Open to Public? Yes [ ] No [X]

26. Local Contact Person or Organization

27. Other Surveys in Which Included

28. No. of Stories: 2½

29. Basement? Yes [X] No [ ]

30. Foundation Material: see in #42

31. Wall Construction: frame

32. Roof Type & Material: hipped/asb.shingles

33. No. of Bays — Front: 2 Side: 3

34. Wall Treatment: clapboard

35. Plan Shape: rect.

36. Changes (Explain in #42) Addition [ ] Altered [ ] Moved [ ]

37. Condition — Interior: ____ Exterior: poor

38. Preservation Underway? Yes [ ] No [X]

39. Endangered? Yes [X] No [ ] By What? neglect

40. Visible from Public Road? Yes [X] No [ ]

41. Distance from and Frontage on Road

42. Further Description of Important Features

30. concrete block with simulated rough ashlar facing

42. hipped dormer; central chimney



43 History and Significance

44 Description of Environment and Outbuildings

45 Sources of Information

Photographic Information - Roll 30, #7, view to the NE
Photographer: J. Hautop, 5/12/78

46. Prepared by: Strawn, Hautop, Icen[illegible]

47. Organization: Fulton Survey

48. Date: 7/73

49 Revision Date(s)

1 No

2 County

4 Present Name(s)

5 Other Name(s)

FULTON, MISSOURI

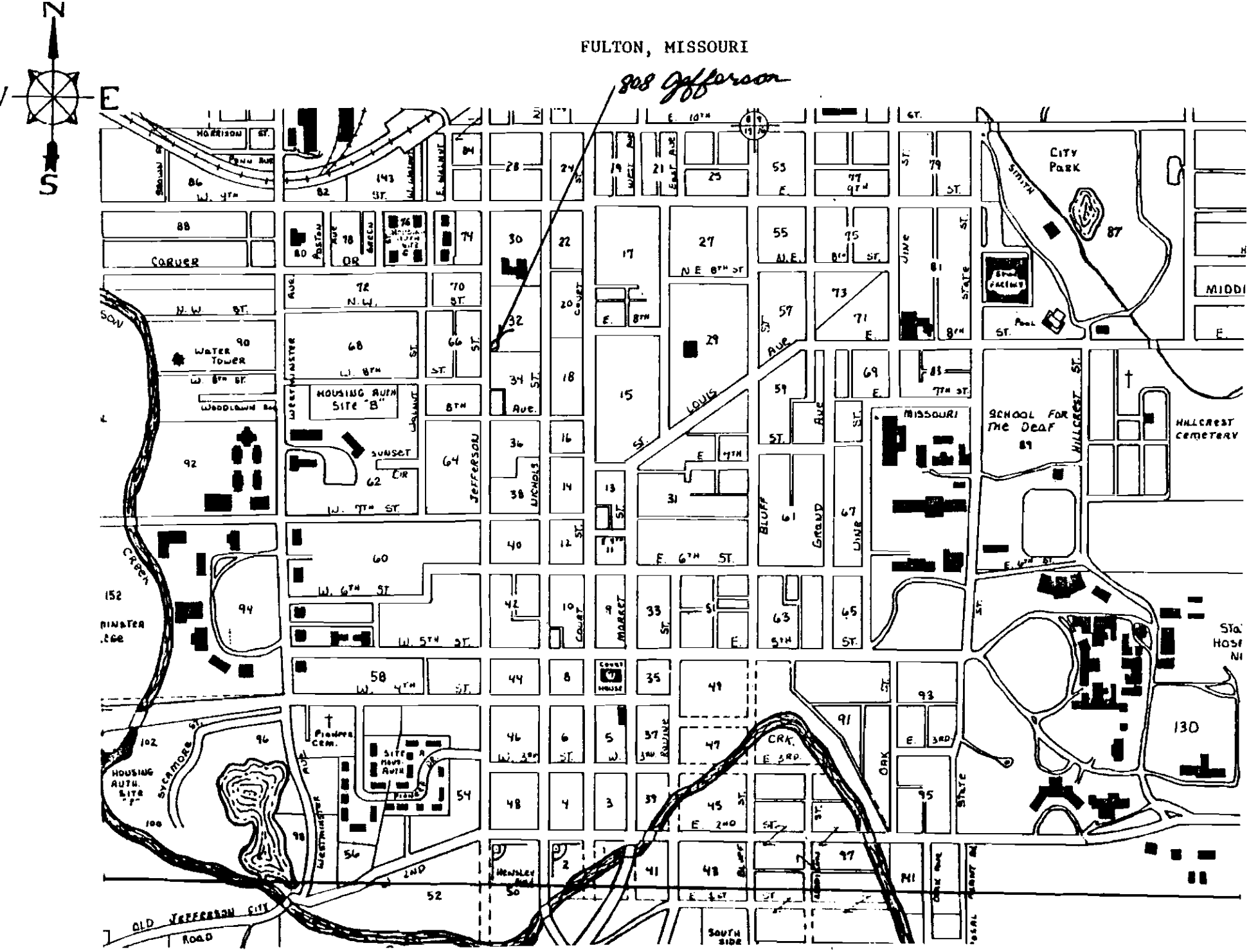

Office of Historic Preservation, P. O. Box 176, Jefferson City, Missouri 65102

HISTORIC INVENTORY

1 No

2 County: Callaway

3 Location of Negatives: Fulton City Hall

4 Present Name(s)

5 Other Name(s)

6 Specific Location: 809 Jefferson, Blk.66

7 City or Town: Fulton — II Rural, Township & Vicinity

8 Site Plan with North Arrow

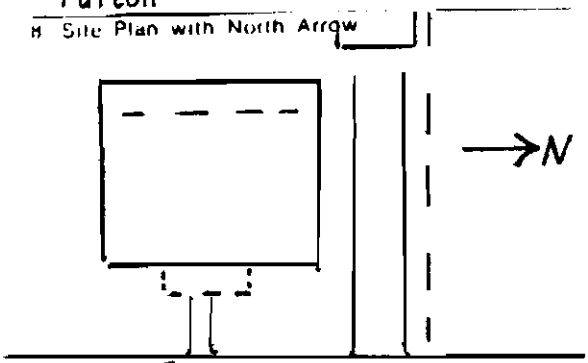

9 Coordinates: UTM
Lat
Long

0 Site [ ] Structure [ ]
Building [X] Object [ ]

11 On National Register? Yes [ ] No [X]

12 Is It Eligible? Yes [ ] No [X]

13 Part of Estab Hist Dist? Yes [ ] No [X]

14 District Potent'l? Yes [ ] No [X]

15 Name of Established District

16 Thematic Category

17 Date(s) or Period

18 Style or Design: Vernacular

19 Architect or Engineer

20 Contractor or Builder

21 Original Use, if apparent: residence

22 Present Use: residence

23 Ownership: Public [ ] Private [X]

24 Owner's Name & Address, if known

25 Open to Public? Yes [ ] No [X]

26 Local Contact Person or Organization

27 Other Surveys in Which Included

28 No. of Stories: 1½

29 Basement? Yes [ ] No [ ]

30 Foundation Material

31 Wall Construction: frame

32 Roof Type & Material: gable/asbestos shingle

33 No. of Bays: Front 3 Side

34 Wall Treatment: clapboard

35 Plan Shape: rectangular

36 Changes (Explain in #42): rear Addition [X] Altered [ ] Moved [ ]

37 Condition: Interior ____ Exterior: poor

38 Preservation Underway? Yes [ ] No [X]

39 Endangered? By What? Yes [ ] No [X]

40 Visible from Public Road? Yes [X] No [ ]

41 Distance from and Frontage on Road

42 Further Description of Important Features



43 History and Significance

This is a vernacular style of architecture and warrants further research before the degree of significance of the house can be determined.

44 Description of Environment and Outbuildings: Frame garage in rear

45 Sources of Information

Photographic Information - Toll 29c, #7, view to the W
Photographer: J. Hautop, 5/10/78

46 Prepared by: P. Strawn

47 Organization: Fulton Survey

48 Date: 6/78

49 Revision Date(s)

1 No
2 County
4 Present Name(s)
5 Other Name(s)

FULTON, MISSOURI

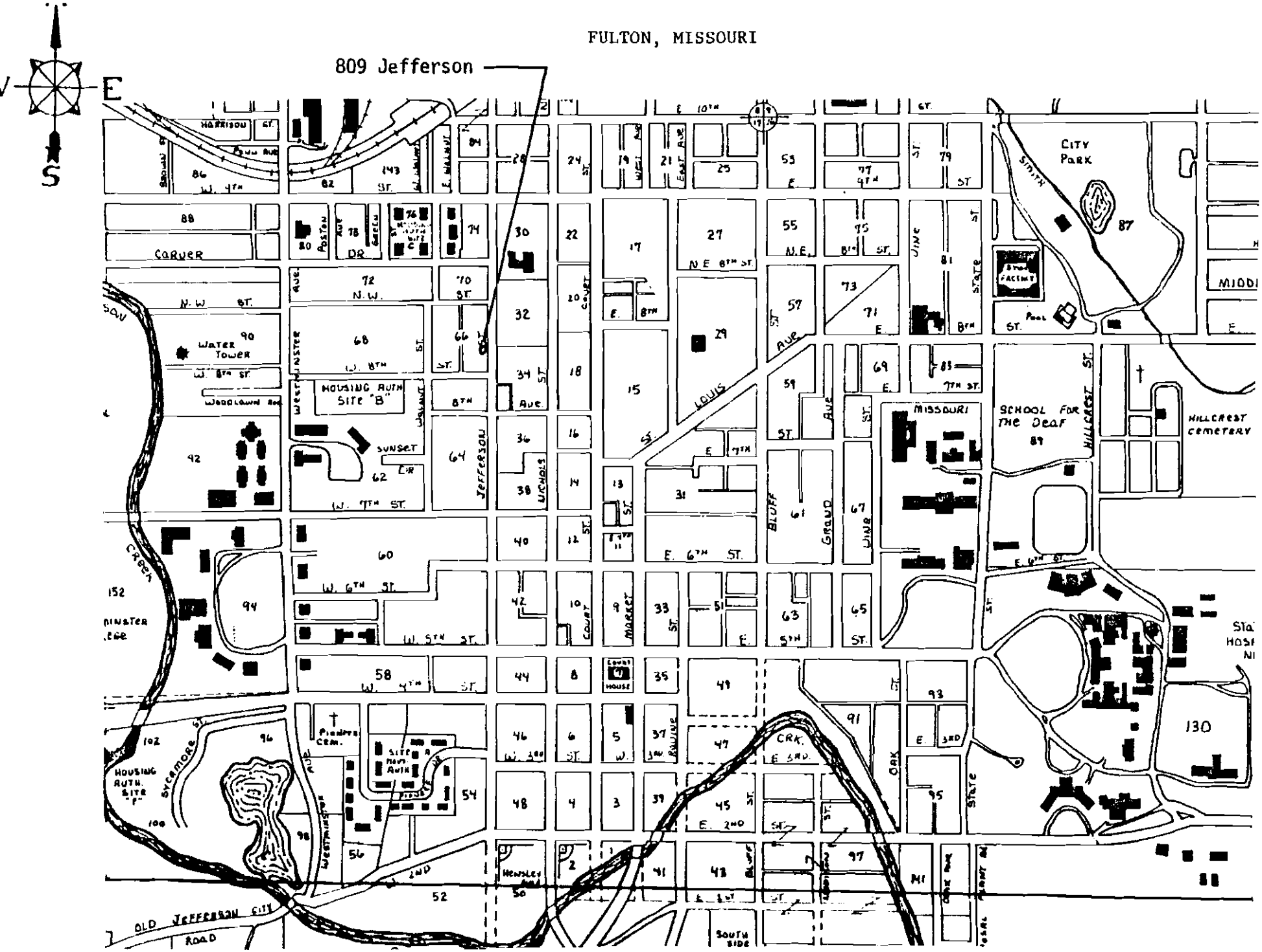

Office of Historic Preservation, P. O. Box 176, Jefferson City, Missouri 65102

HISTORIC INVENTORY

1 No.

2 County: Callaway

3 Location of Negatives: Fulton City Hall

4 Present Name(s): Verona's Beauty Shop

5 Other Name(s):

6 Specific Location: 810 Jefferson
S Part of Lot 4, Blk. 32
New City Plat

7 City or Town: Fulton — If Rural, Township & Vicinity:

8 Site Plan with North Arrow

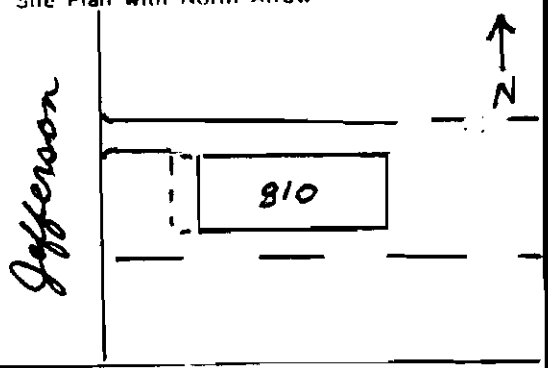

9 Coordinates: Lat / Long — UTM:

Site ( ) Structure ( )
Building (X) Object ( )

10 On National Register? Yes ( ) No (X)

11 Is It Eligible? Yes (X) No ( )

12 Part of Estab Hist Dist? Yes ( ) No (X)

13 District Potent'l? Yes (X) No ( )

14 Name of Established District:

16. Thematic Category:

17 Date(s) or Period: c. 1917

18 Style or Design: bungalow/box

19. Architect or Engineer:

20. Contractor or Builder: Mr. Maerz (bricklayer)

21. Original Use, if apparent: residence

22 Present Use: beauty shop

23 Ownership: Public ( ) Private (X)

24. Owner's Name & Address, if known:
Kenda Thomas et al.
812 Jefferson

25. Open to Public? Yes (X) No ( )

26. Local Contact Person or Organization:

27. Other Surveys in Which Included:

28. No. of Stories: 2

29. Basement? Yes (X) No ( )

30. Foundation Material: brick

31. Wall Construction: brick

32. Roof Type & Material: hipped/asb.shingle

33. No. of Bays: Front 3 Side 4

34. Wall Treatment: see #42
Fulton common bond

35. Plan Shape: rectangular

36. Changes (Explain in #42): Addition ( ) Altered ( ) Moved ( )

37. Condition: Interior ____ Exterior: fair

38. Preservation Underway? Yes ( ) No (X)

39. Endangered? By What? Yes ( ) No (X)

40. Visible from Public Road? Yes (X) No ( )

41. Distance from and Frontage on Road:

42. Further Description of Important Features

#34. Five rows of stretchers with row of h/st/h every 6th row. #36. The interior has been paneled and converted to a beauty shop. The house has been rewired.



43 History and Significance

The Thomases have owned the house for seven years. They purchased it from Frank M. Baker; before that, in 1968 Lillian, Frances and Bertha Backer owned the house.

44 Description of Environment and Outbuildings

45 Sources of Information: Interview with Verona Thomas, 12/6/78.
County Assessor's Record - P. Strawn
Photographic Information: Roll 30, #8, view to the E
Photographer: J. Hautop, 5/12/78

46. Prepared by: P. Strawn

47. Organization: Fulton Survey

48. Date: 7/78

49. Revision Date(s):

2 County

4 Present Name(s)

5 Other Name(s)

FULTON, MISSOURI

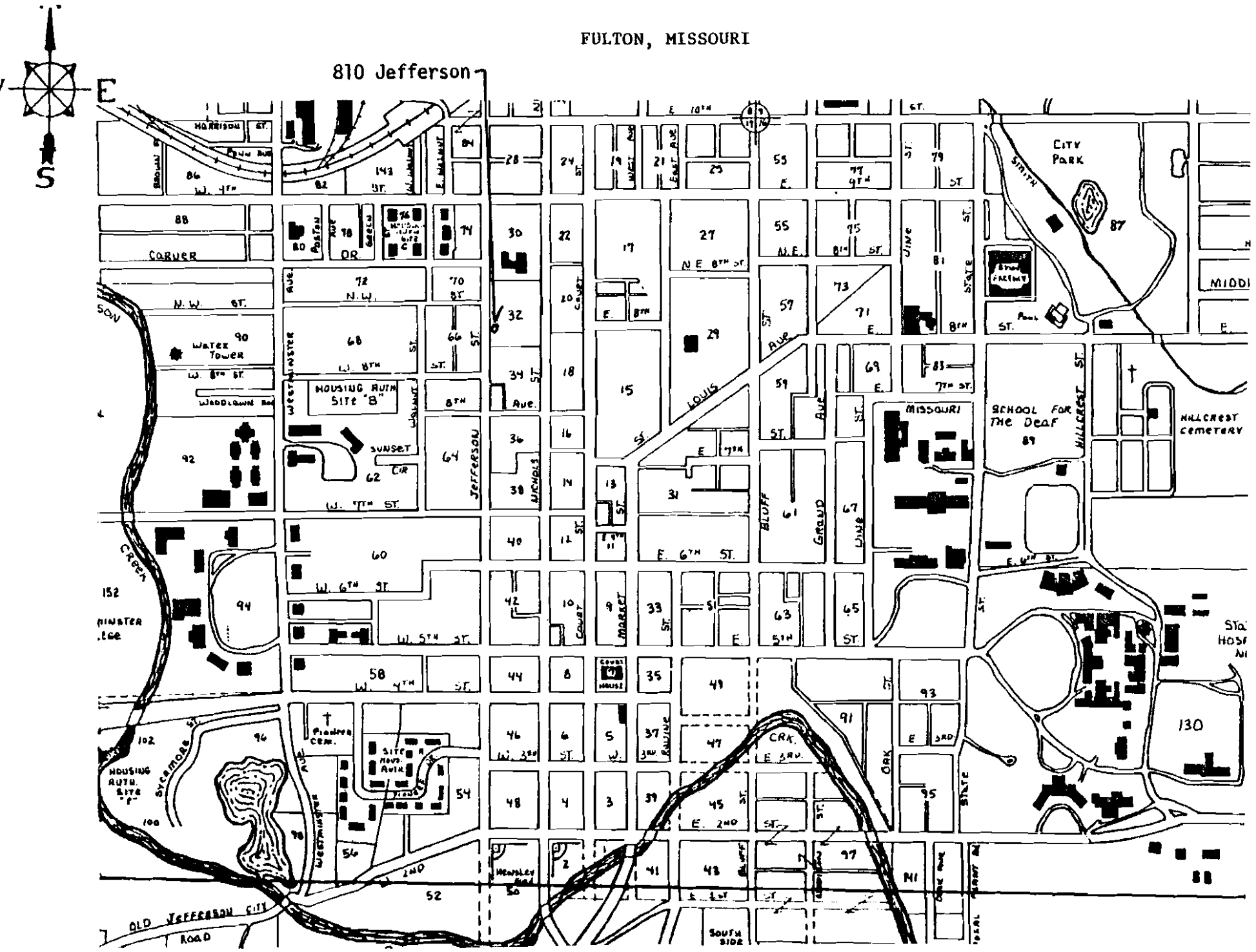

Office of Historic Preservation, P. O. Box 176, Jefferson City, Missouri 65102

HISTORIC INVENTORY

1 No

County: Callaway

3 Location of Negatives: Fulton City Hall

4 Present Name(s): H.B. Wade residence

5 Other Name(s):

6 Specific Location: 811 Jefferson, Blk. 66

7 City or Town: Fulton — If Rural, Township & Vicinity

8 Site Plan with North Arrow

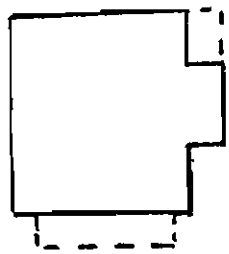

JEFFERSON

9 Coordinates: UTM
Lat
Long

Site ( ) Building (X) Structure ( ) Object ( )

11 On National Register? Yes ( ) No (X)

12 Is It Eligible? Yes (X) No

13 Part of Estab Hist Dist? Yes ( ) No (X)

14 District Potent'l? Yes (X) No ( )

15 Name of Established District

16. Thematic Category

17 Date(s) or Period

18 Style or Design: Queen Anne Revival

19. Architect or Engineer

20. Contractor or Builder

21. Original Use, if apparent: residence

22 Present Use: residence (duplex)

23 Ownership: Public ( ) Private (X)

24. Owner's Name & Address, if known

25. Open to Public? Yes ( ) No (X)

26. Local Contact Person or Organization

27. Other Surveys in Which Included

28. No. of Stories: 1½

29. Basement? Yes (X) No ( )

30. Foundation Material: concrete

31. Wall Construction: frame

32. Roof Type & Material: hipped-gab./asb.shingle

33. No. of Bays: Front n/a Side

34. Wall Treatment: clapboard, imbricated shingles

35. Plan Shape: irregular

36. Changes (Explain in #42): Addition ( ) Altered ( ) Moved ( )

37. Condition: Interior ____ Exterior good

38. Preservation Underway? Yes ( ) No (X)

39. Endangered? By What? Yes ( ) No (X)

40. Visible from Public Road? Yes (X) No ( )

41. Distance from and Frontage on Road

42. Further Description of Important Features



43 History and Significance

44 Description of Environment and Outbuildings

45 Sources of Information

Photographic Information - Roll 29c, #6, view to the W
Photographer: J. Hautop, 5/10/78

46. Prepared by: P. Strawn

47 Organization: Fulton Survey

48. Date: 6/78

49 Revision Date(s)

1 No
2 County
4 Present Name(s)
5 Other Name(s)

FULTON, MISSOURI

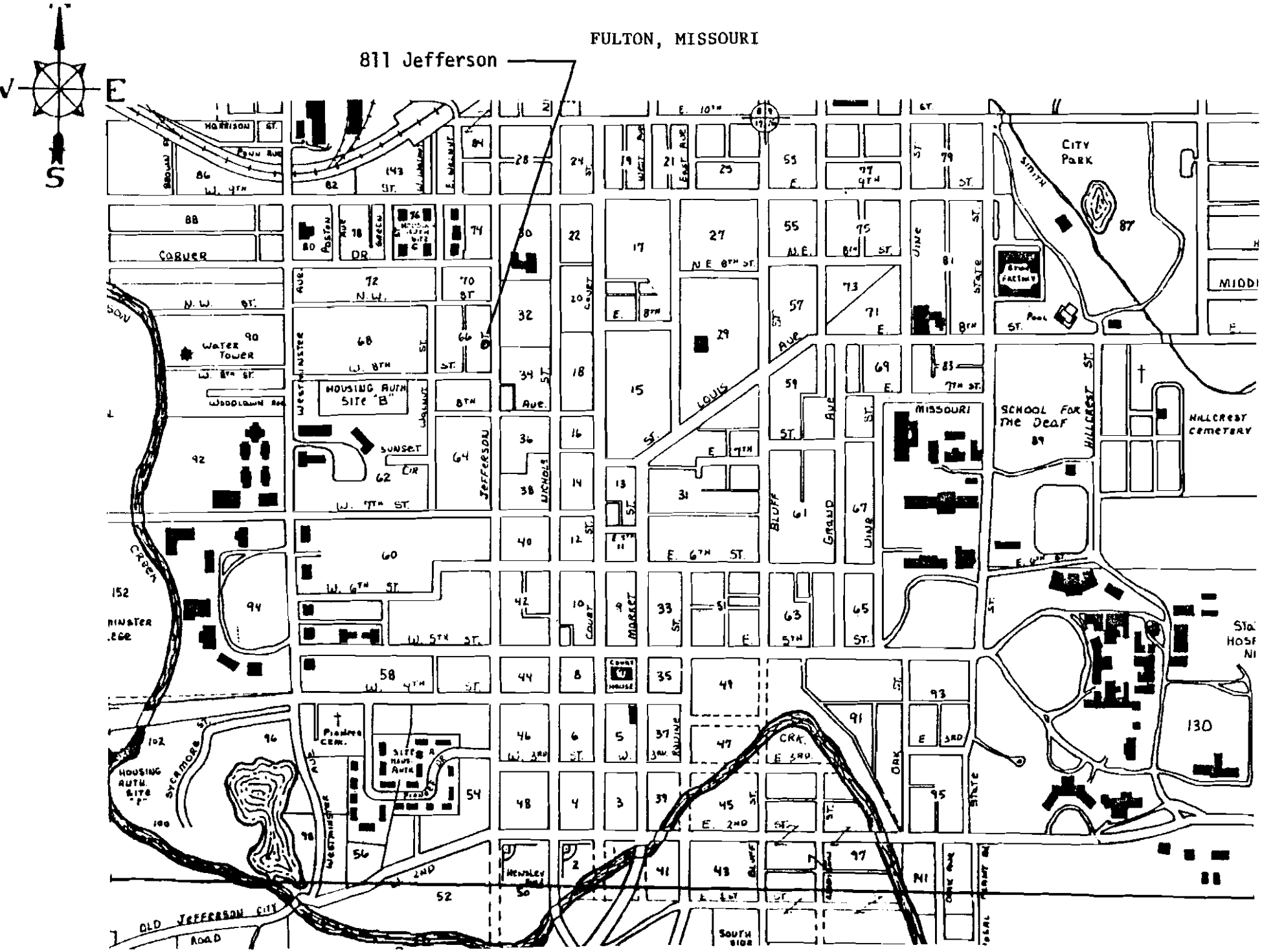

Office of Historic Preservation, P. O. Box 176, Jefferson City, Missouri 65102

HISTORIC INVENTORY

1 No
/

2 County
Callaway

3 Location of Negatives
Fulton City Hall

4 Present Name(s)
P.L. Thomas residence

5 Other Name(s)

6 Specific Location 812 Jefferson
N Part of Lot 4, Blk. 32
New City Plat

7 City or Town — If Rural, Township & Vicinity
Fulton

8 Site Plan with North Arrow

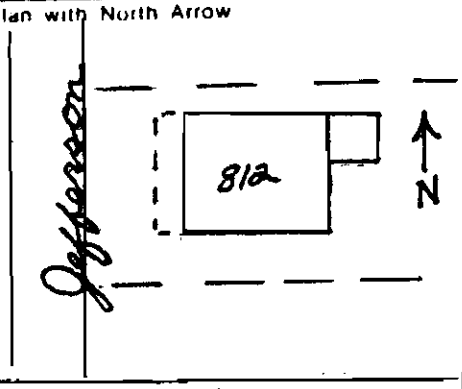

9 Coordinates — UTM
Lat
Long

Site ( ) Structure ( )
Building (X) Object ( )

11 On National Register? Yes ( ) No (X)

12. Is It Eligible? Yes (X) No ( )

13 Part of Estab Hist Dist ? Yes ( ) No (X)

14. District Potent'l? Yes (X) No ( )

15 Name of Established District

16. Thematic Category

17 Date(s) or Period
1916-17

18 Style or Design
bungalow/box

19. Architect or Engineer

20. Contractor or Builder
F. Maerz (bricklayer)

21. Original Use, if apparent
residence

22. Present Use
residence

23 Ownership — Public ( ) Private (X)

24. Owner's Name & Address, if known
Mrs. Price (Verona) Thomas
812 Jefferson

25. Open to Public? Yes ( ) No (X)

26. Local Contact Person or Organization

27. Other Surveys in Which Included

28. No. of Stories 2

29. Basement? Yes (X) No ( )

30. Foundation Material
brick

31. Wall Construction
brick

32. Roof Type & Material
gabled,hipped/asb.shin.

33. No. of Bays
Front 2 Side 4

34. Wall Treatment
common bond

35. Plan Shape square w/addtn

36. Changes (Explain in #42) Addition (X) Altered (X) Moved ( )

37. Condition
Interior
Exterior good

38. Preservation Underway? Yes ( ) No (X)

39. Endangered? By What? Yes ( ) No (X)

40. Visible from Public Road? Yes (X) No ( )

41. Distance from and Frontage on Road

42. Further Description of Important Features #36. The brick seems to be unusually rough-the house may have been sandblasted; aluminum storm door has been added. The house has been rewired and the interior has been repainted. #42. Hipped roof with intersecting gables; chimney on the right; segmental arch windows; large porch with cedar shake shingles



43 History and Significance The Thomases have owned this house about twelve years.

44 Description of Environment and Outbuildings

45 Sources of Information Interview with Verona Thomas - 12/6/78

Photographic Information - Roll 30, #9, view to the NE
Photographer: J. Hautop, 5/12/78

46. Prepared by
P. Strawn

47. Organization
Fulton Survey

48. Date
7/78

49 Revision Date(s)

1 No
2 County
4 Present Name(s)
5 Other Name(s)

FULTON, MISSOURI

812 Jefferson

812 JEFFERSON

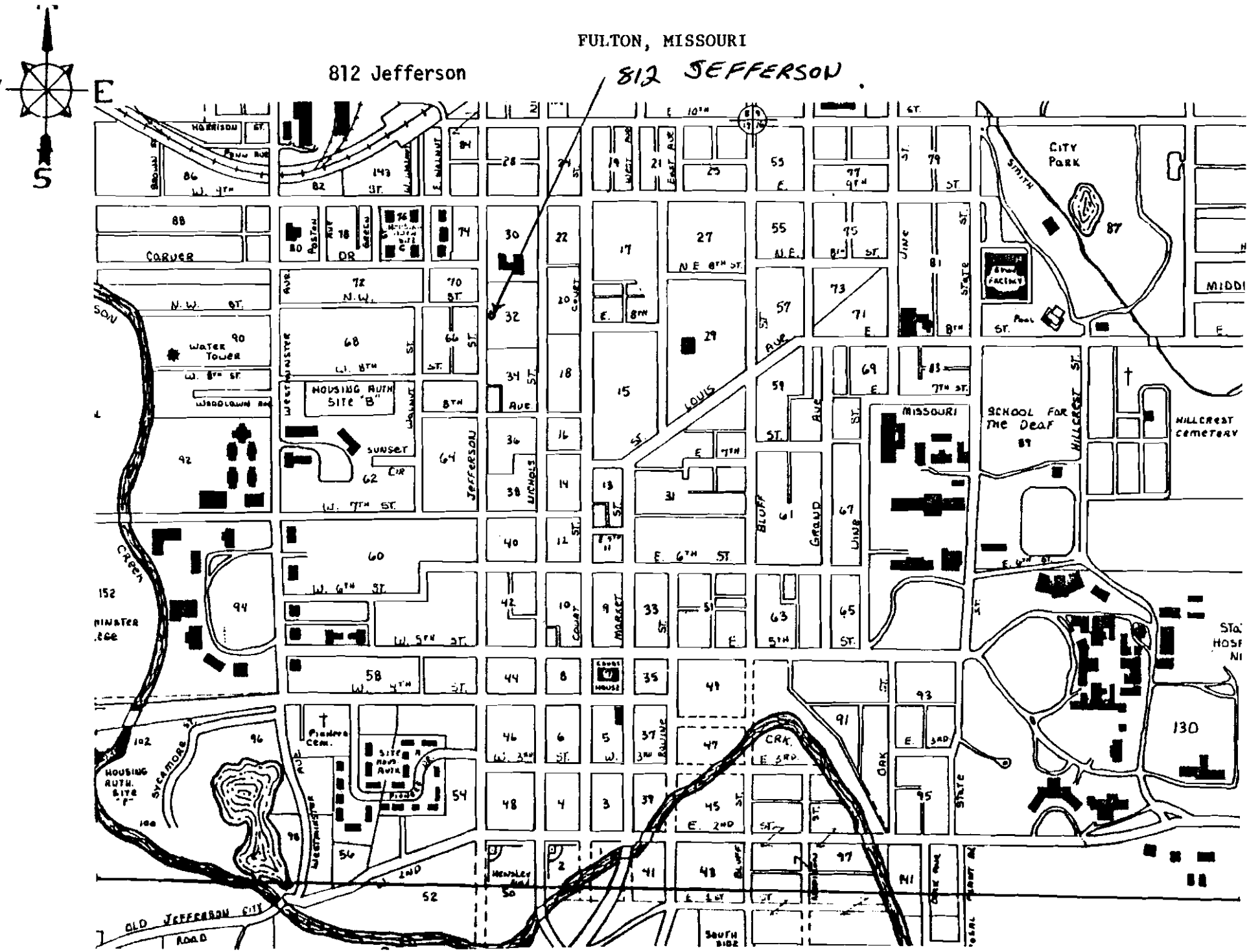

Office of Historic Preservation, P. O. Box 176, Jefferson City, Missouri 65102

HISTORIC INVENTORY

1 No

County: Callaway

3 Location of Negatives: Fulton City Hall

4 Present Name(s): Merlyn Hays residence

5 Other Name(s):

6 Specific Location: 813 Jefferson, Blk.66

7 City or Town: Fulton — If Rural, Township & Vicinity

8 Site Plan with North Arrow

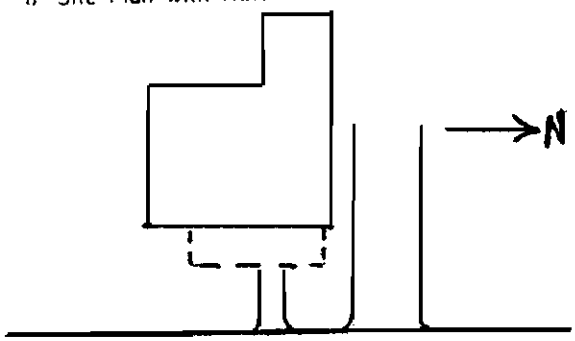

9 Coordinates: Lat / Long — UTM

Site [ ] Structure [ ]
Building [X] Object [ ]

11 On National Register? Yes [ ] No [X]

12 Is It Eligible? Yes [ ] No [X]

13 Part of Estab Hist Dist ? Yes [ ] No [X]

14 District Potent'l? Yes [ ] No [X]

15 Name of Established District

16 Thematic Category

17 Date(s) or Period

18 Style or Design

19 Architect or Engineer

20 Contractor or Builder

21 Original Use, if apparent: residence

22 Present Use: residence

23 Ownership: Public [ ] Private [X]

24 Owner's Name & Address, if known: Harold L. McAtee, 1016 West Avenue

25 Open to Public? Yes [ ] No [X]

26 Local Contact Person or Organization

27 Other Surveys in Which Included

28 No. of Stories: 1

29 Basement? Yes [X] No [ ]

30 Foundation Material: concrete block

31 Wall Construction: frame

32 Roof Type & Material: gable/asb.shingles

33 No. of Bays: Front n/a Side

34 Wall Treatment: asbestos cement shingle

35 Plan Shape: irregular

36 Changes (Explain in #42): Addition [ ] Altered [X] Moved [ ]

37 Condition: Interior ____ Exterior ____

38 Preservation Underway? Yes [ ] No [X]

39 Endangered? By What? Yes [ ] No [X]

40 Visible from Public Road? Yes [X] No [ ]

41 Distance from and Frontage on Road

42 Further Description of Important Features: #36. Siding altered; aluminum storm windows and doors.



43 History and Significance

44 Description of Environment and Outbuildings

45 Sources of Information

Photographic Information - Roll 29c, #5, view to the SW
Photographer: J. Hautop, 5/10/78

46 Prepared by: P. Strawn

47 Organization: Fulton Survey

48 Date: 6/78

49 Revision Date(s)

2 County

4 Present Name(s)

5 Other Name(s)

FULTON, MISSOURI

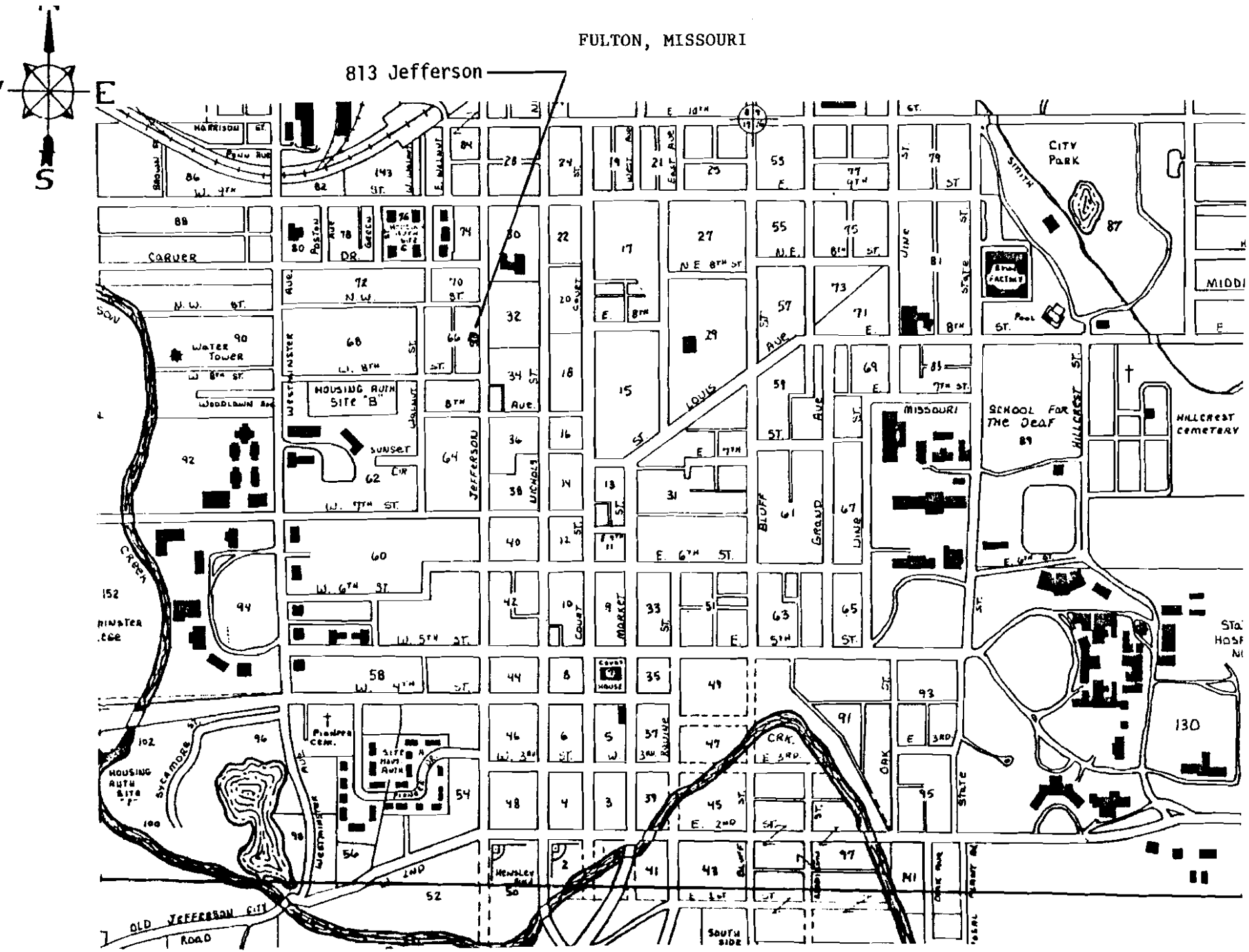

Office of Historic Preservation, P. O. Box 176, Jefferson City, Missouri 65102

HISTORIC INVENTORY

1 No

County: Callaway

3 Location of Negatives: Fulton City Hall

4 Present Name(s)

5 Other Name(s)

6 Specific Location: 815 Jefferson, Blk. 66

7 City or Town: Fulton — If Rural, Township & Vicinity

8 Site Plan with North Arrow

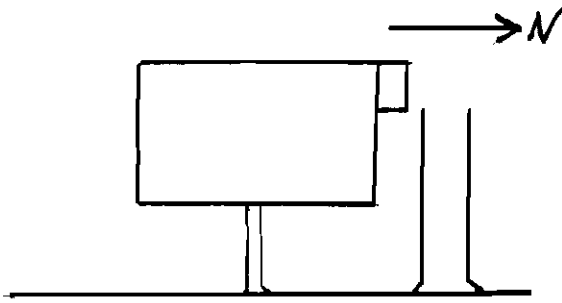

9 Coordinates: UTM
Lat
Long

Site [ ] Building [X] Structure [ ] Object [ ]

11 On National Register? Yes [ ] No [X]

12 Is It Eligible? Yes [X] No [ ]

13 Part of Estab Hist Dist ? Yes [ ] No [X]

14 District Potent'l? Yes [X] No [ ]

15 Name of Established District

16 Thematic Category

17 Date(s) or Period

18 Style or Design: Vernacular

19 Architect or Engineer

20 Contractor or Builder

21 Original Use, if apparent: residence

22 Present Use: residence

23 Ownership: Public [ ] Private [X]

24 Owner's Name & Address, if known

25 Open to Public? Yes [ ] No [X]

26 Local Contact Person or Organization

27 Other Surveys in Which Included

28 No. of Stories: 1

29 Basement? Yes [X] No [ ]

30 Foundation Material: concrete block

31 Wall Construction: frame

32 Roof Type & Material: asbestos gable shingles

33 No. of Bays: Front 3 Side 2

34 Wall Treatment: asbestos cement shingle

35 Plan Shape: rectangular

36 Changes (Explain in #42): siding — Addition [ ] Altered [X] Moved [ ]

37 Condition: Interior ____ Exterior: good

38 Preservation Underway? Yes [ ] No [X]

39 Endangered? By What? Yes [ ] No [X]

40 Visible from Public Road? Yes [X] No [ ]

41 Distance from and Frontage on Road

42 Further Description of Important Features



43 History and Significance

This house appears to be quite old and may prove to be significant historically after additional research has been done. Such research is strongly recommended.

44 Description of Environment and Outbuildings

45 Sources of Information

Photographic Information - Roll 29c, #4, view to the W
Photographer: J. Hautop, 5/10/78

46 Prepared by: P. Strawn

47 Organization: Fulton Survey

48 Date: 7/78

49 Revision Date(s)

1 No
2 County
4 Present Name(s)
5 Other Name(s)

FULTON, MISSOURI

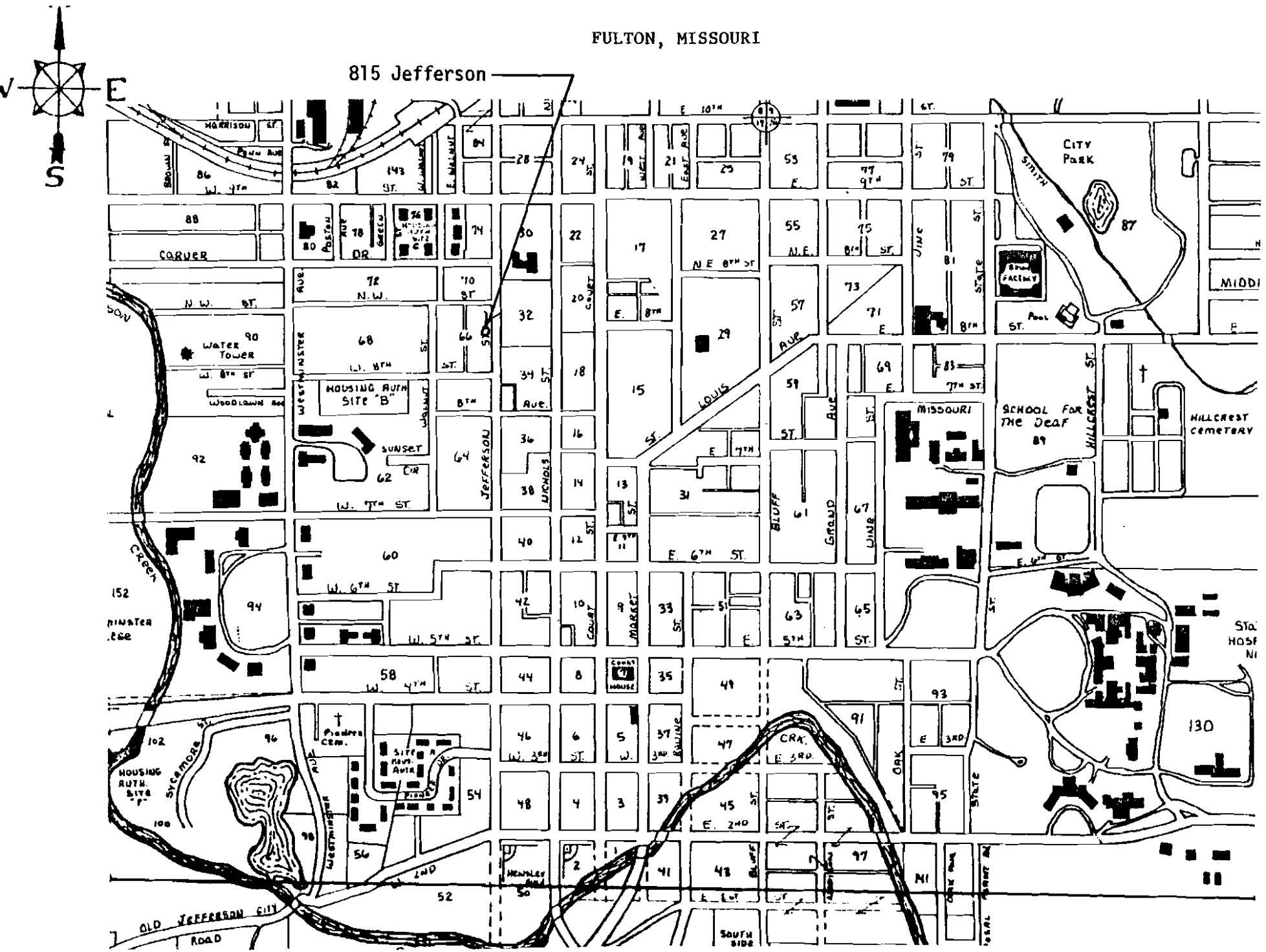

Office of Historic Preservation, P.O. Box 176, Jefferson City, Missouri 65101

HISTORIC INVENTORY

1 No.

County: Callaway

3 Location of Negatives: Fulton City Hall

4 Present Name(s): Bruce & Shirley (Scott) Payne residence

5 Other Name(s): Harold & Kate (Smith) Scott

6 Specific Location: 816 Jefferson
W pt of Lot 3, Blk 32, New City Plat

7 City or Town (if Rural, Township & Vicinity): Fulton

8 Site Plan with North Arrow

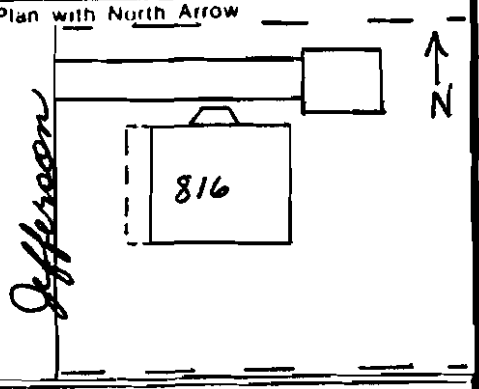

9 Coordinates: UTM
Lat
Long

Site [ ] Structure [ ]
Building [X] Object [ ]

11 On National Register? Yes [ ] No [X]

12. Is It Eligible? Yes [ ] No [X]

13 Part of Estab Hist Dist? Yes [ ] No [X]

14. District Potent'l? Yes [ ] No [X]

15 Name of Established District

16. Thematic Category

17 Date(s) or Period: 1925-26

18 Style or Design: shingle/bungalow

19 Architect or Engineer: (J.D.) Kistler

20. Contractor or Builder: Mrs. Scott

21. Original Use, if apparent: residence

22 Present Use: residence

23 Ownership: Public [ ] Private [X]

24. Owner's Name & Address, if known
Bruce & Shirley Payne
816 Jefferson

25. Open to Public? Yes [ ] No [X]

26. Local Contact Person or Organization

27. Other Surveys in Which Included

28. No. of Stories: 1/2

29. Basement? Yes [X] No [ ]

30. Foundation Material: concrete

31. Wall Construction: frame

32. Roof Type & Material: hipped;asbestos shingles

33. No. of Bays: Front 3 Side 3

34. Wall Treatment: wood shingles

35. Plan Shape: rectangular

36. Changes (Explain in #42): Addition [ ] Altered [X] Moved [ ]

37. Condition: Interior good; Exterior good

38. Preservation Underway? Yes [ ] No [X]

39. Endangered? By What? Yes [ ] No [X]

40. Visible from Public Road? Yes [X] No [ ]

41. Distance from and Frontage on Road

42. Further Description of Important Features
#36. Aluminum storm door.
#42. Transom light; exposed rafters and decorative brackets; was originally painted a dark green.



43 History and Significance
Mrs. Payne was born and raised in this house; it has been in the Scotte family since it was built. It was built for Kate & Harold Scott. Kate Isabella Smith was born on March 4, 1892. She married Harold Hersman Scott on Dec. 30, 1916 and died in Aug., 1959. Harold was born on July 31, 1887 in the Old Scott Place, and died on July 9, 1934. This is the best example of the Shingle style of architecture in Fulton. The Paynes still have the original blueprints

44 Description of Environment and Outbuildings
This is situated behind the Old Scott Place which faces Nichols (815 Nichols); garage is situated at NE corner of lot.

45 Sources of Information
Photographic Information - Roll 39, #2, view to the SE
Photographer: P. Strawn, 4/20/79
Interview with Shirley Payne

46 Prepared by: P. Strawn

47 Organization: Fulton Survey

48. Date: 7/78

49 Revision Date(s)

816 Jefferson

FULTON, MISSOURI

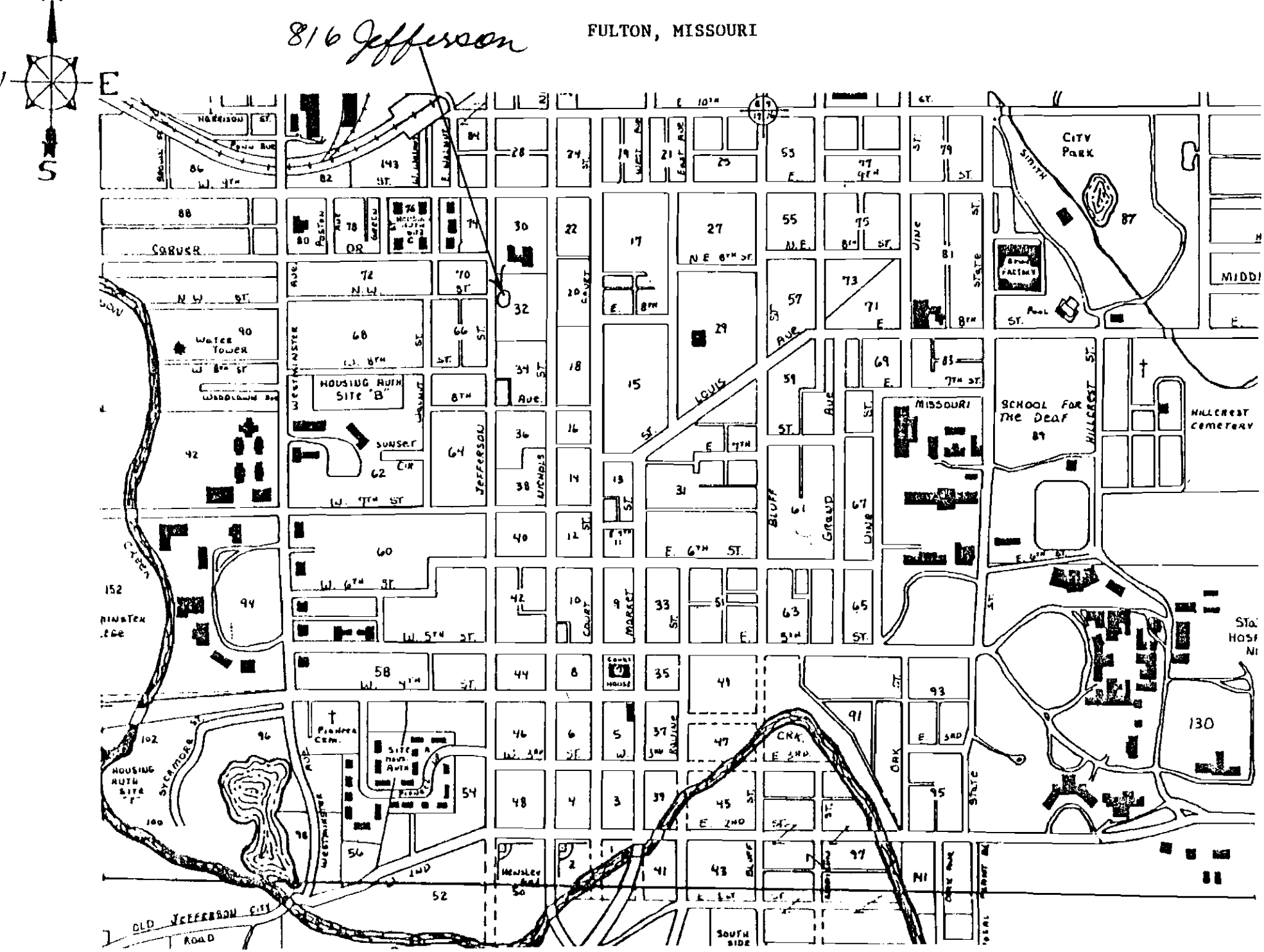

Office of Historic Preservation, P. O. Box 176, Jefferson City, Missouri 65102

HISTORIC INVENTORY

1 No

County
Callaway

3 Location of Negatives
Fulton City Hall

4 Present Name(s)

5 Other Name(s)

6 Specific Location 817 Jefferson, Blk.66

7 City or Town — If Rural, Township & Vicinity
Fulton

8 Site Plan with North Arrow

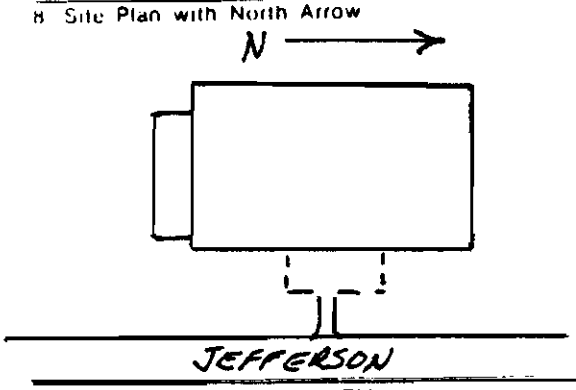

9 Coordinates — UTM
Lat
Long

Site ( ) Structure ( )
Building (X) Object ( )

11 On National Register? Yes ( ) No (X)

12. Is It Eligible? Yes ( ) No (X)

13 Part of Estab Hist Dist ? Yes ( ) No (X)

14. District Potent'l? Yes ( ) No (X)

15 Name of Established District

16. Thematic Category

17 Date(s) or Period

18 Style or Design
Vernacular

19. Architect or Engineer

20. Contractor or Builder

21. Original Use, if apparent
residence

22 Present Use
residence

23 Ownership — Public ( ) Private (X)

24. Owner's Name & Address, if known

25. Open to Public? Yes ( ) No (X)

26. Local Contact Person or Organization

27. Other Surveys in Which Included

28. No. of Stories 1½

29. Basement? Yes (X) No ( )

30. Foundation Material
concrete

31. Wall Construction
frame

32. Roof Type & Material asb.
center gable, shingles

33. No. of Bays
Front 3 Side

34. Wall Treatment
asbestos cement shingle

35. Plan Shape rect w/add.

36. Changes (Explain in #42) — Addition (X) Altered (X) Moved ( )

37. Condition
Interior
Exterior

38. Preservation Underway? Yes No (X)

39. Endangered? By What? Yes ( ) No (X)

40. Visible from Public Road? Yes (X) No ( )

41. Distance from and Frontage on Road

42 Further Description of Important Features #36. Aluminum storm windows and doors; siding altered



43 History and Significance

44 Description of Environment and Outbuildings

45 Sources of Information

Photographic Information - Roll 29c, #3, view to the SW
Photographer: J. Hautop, 5/10/78

46. Prepared by
P. Strawn

47 Organization
Fulton Survey

48. Date
5/78

49 Revision Date(s)

1 No
2 County
4 Present Name(s)
5 Other Name(s)

FULTON, MISSOURI

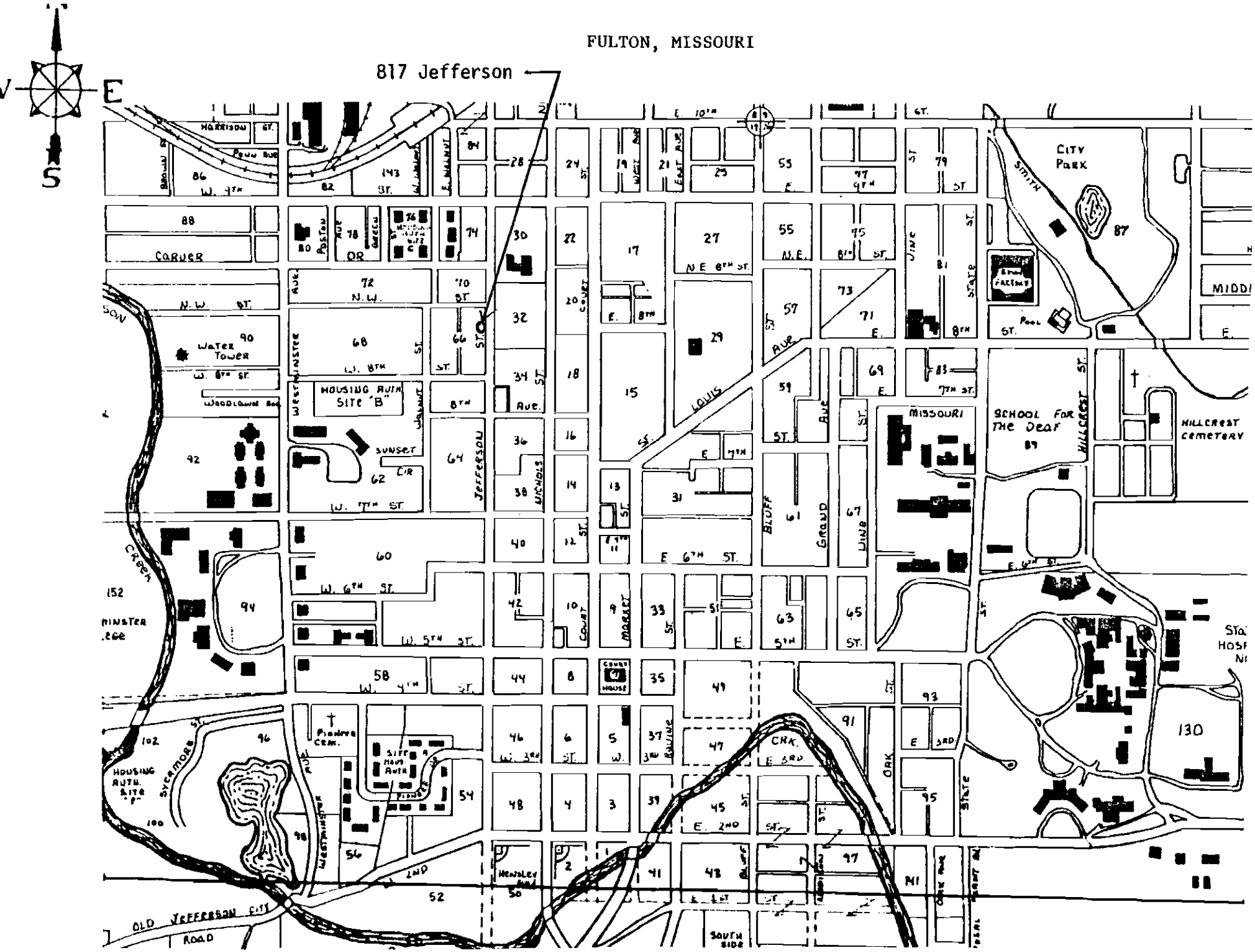

Office of Historic Preservation, P.O. Box 176, Jefferson City, Missouri 65101

HISTORIC INVENTORY

1 No

2 County
Callaway

3 Location of Negatives
Fulton City Hall

4 Present Name(s)

5 Other Name(s)

6 Specific Location
818 Jefferson, Blk. 32

7 City or Town — If Rural, Township & Vicinity
Fulton

8 Site Plan with North Arrow

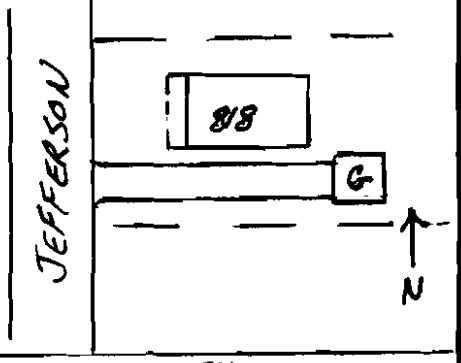

9 Coordinates — UTM
Lat
Long

10 Site [ ] Structure [ ]
Building [X] Object [ ]

11 On National Register? Yes [ ] No [X]

12. Is It Eligible? Yes [ ] No [X]

13 Part of Estab Hist Dist? Yes [ ] No [X]

14. District Potent'l? Yes [ ] No [X]

15 Name of Established District

16. Thematic Category

17 Date(s) or Period

18 Style or Design
bungalow

19. Architect or Engineer

20. Contractor or Builder

21. Original Use, if apparent
residence

22 Present Use
residence

23 Ownership — Public [ ] Private [X]

24. Owner's Name & Address, if known

25. Open to Public? Yes [ ] No [X]

26. Local Contact Person or Organization

27. Other Surveys in Which Included

28. No. of Stories 1½

29. Basement? Yes [X] No [ ]

30. Foundation Material
concrete

31. Wall Construction
frame

32. Roof Type & Material
gabled, asb. shingle

33. No. of Bays
Front 3 Side 4

34. Wall Treatment
clapboard

35. Plan Shape rect.

36. Changes (Explain in #42) rear Addition [X] Altered [ ] Moved [ ]

37. Condition
Interior
Exterior good

38. Preservation Underway? Yes [ ] No [X]

39. Endangered? By What? Yes [ ] No [X]

40. Visible from Public Road? Yes [X] No [ ]

41. Distance from and Frontage on Road

42. Further Description of Important Features

exposed rafters; front porch



43 History and Significance

44 Description of Environment and Outbuildings

45 Sources of Information

Photographic Information - Roll 30, #11, view to the E
Photographer: J, Hautop, 5/12/78

46. Prepared by Strawn, Hautop, Icenogle

47. Organization
Fulton Survey

48. Date 7/73

49 Revision Date(s)

1 No

2 County

4 Present Name(s)

5 Other Name(s)

FULTON, MISSOURI

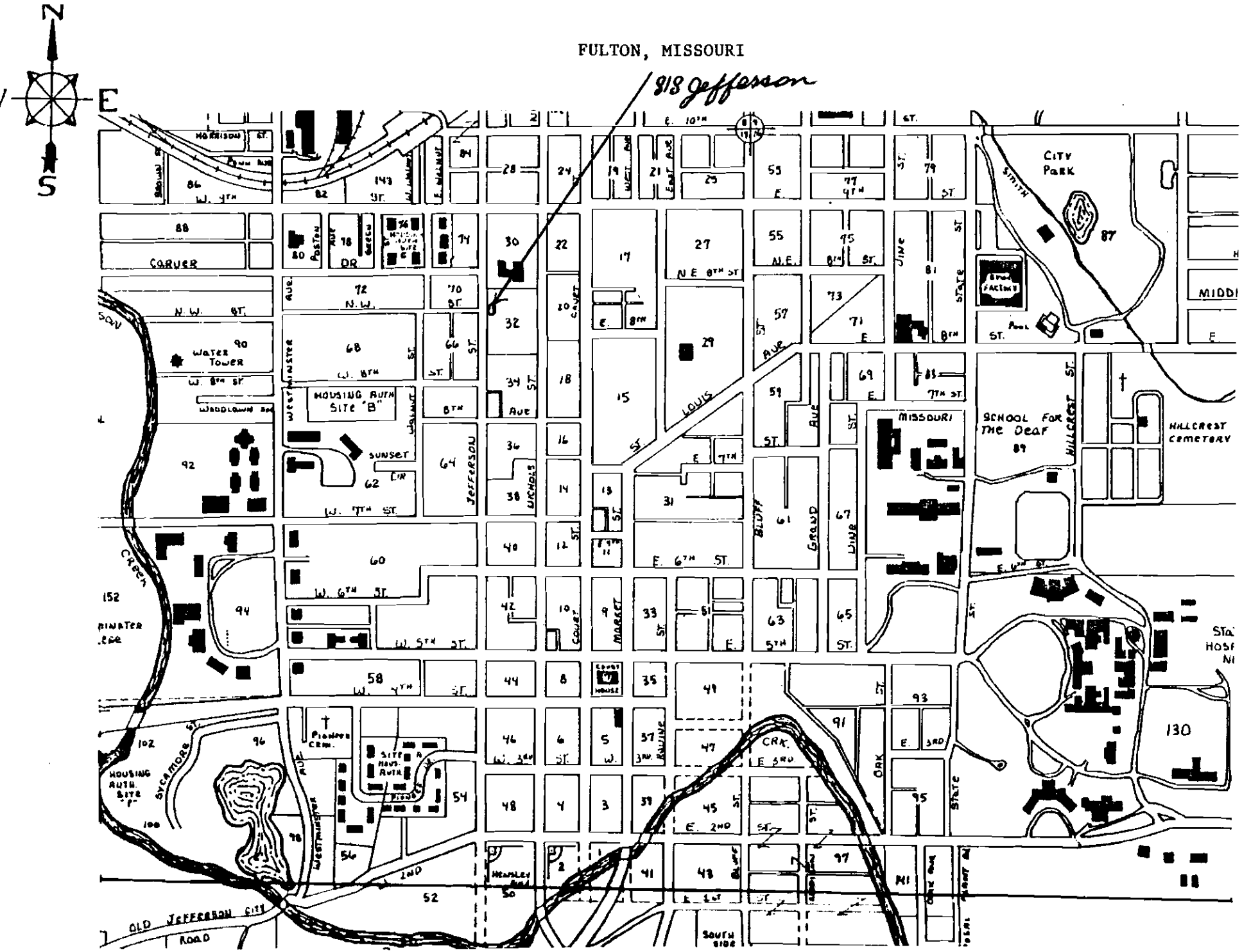

Office of Historic Preservation, P.O. Box 176, Jefferson City, Missouri 65101

HISTORIC INVENTORY

1 No

2 County
Callaway

3 Location of Negatives
Fulton City Hall

4 Present Name(s)
Glenda Miller residence

5 Other Name(s)

6 Specific Location
819 Jefferson, block 66

7 City or Town — If Rural, Township & Vicinity
Fulton

8 Site Plan with North Arrow
Northwest

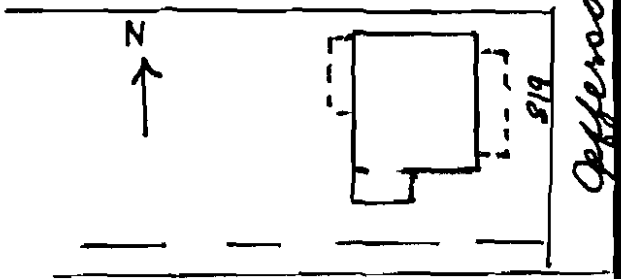

9 Coordinates — UTM
Lat
Long

Site [ ] Structure [ ]
Building [X] Object [ ]

10 On National Register? Yes [ ] No [X]

11 Is It Eligible? Yes [ ] No [X]

12 Part of Estab Hist Dist.? Yes [ ] No [X]

13 District Potent'l? Yes [ ] No [X]

14 Name of Established District

16. Thematic Category

17 Date(s) or Period

18 Style or Design
Vernacular

19. Architect or Engineer

20. Contractor or Builder

21. Original Use, if apparent
residence

22 Present Use
residence

23 Ownership — Public [ ] Private [X]

24. Owner's Name & Address, if known
Glenda Miller
819 Jefferson

25. Open to Public? Yes [ ] No [X]

26. Local Contact Person or Organization

27. Other Surveys in Which Included

28. No. of Stories 1½

29. Basement? Yes [XX] No [ ]

30. Foundation Material
concrete & stone

31. Wall Construction
frame

32. Roof Type & Material
ctr.gable;asb.shingles

33. No. of Bays — Front 3 Side 3

34. Wall Treatment
asbest.concr.shingles

35. Plan Shape irreg.

36. Changes (Explain in #42) — Addition [X] Altered [X] Moved [ ]

37. Condition — Interior ____ Exterior good/fair

38. Preservation Underway? Yes [ ] No [X]

39. Endangered? By What? Yes [ ] No [X]

40. Visible from Public Road? Yes [X] No [ ]

41. Distance from and Frontage on Road

3 Present Name(s)

5 Other Name(s)

42. Further Description of Important Features

36. aluminum storm windows & doors; wrought iron porch railing; siding altered

42. transom light above doorway



43 History and Significance

44 Description of Environment and Outbuildings

45 Sources of Information

Photographic Information - Roll 29c, #2, view to the W
Photographer: J. Hautop, 5/10/78

46. Prepared by
P. Strawn

47 Organization
Fulton Survey

48. Date 7/78

49 Revision Date(s)

FULTON, MISSOURI

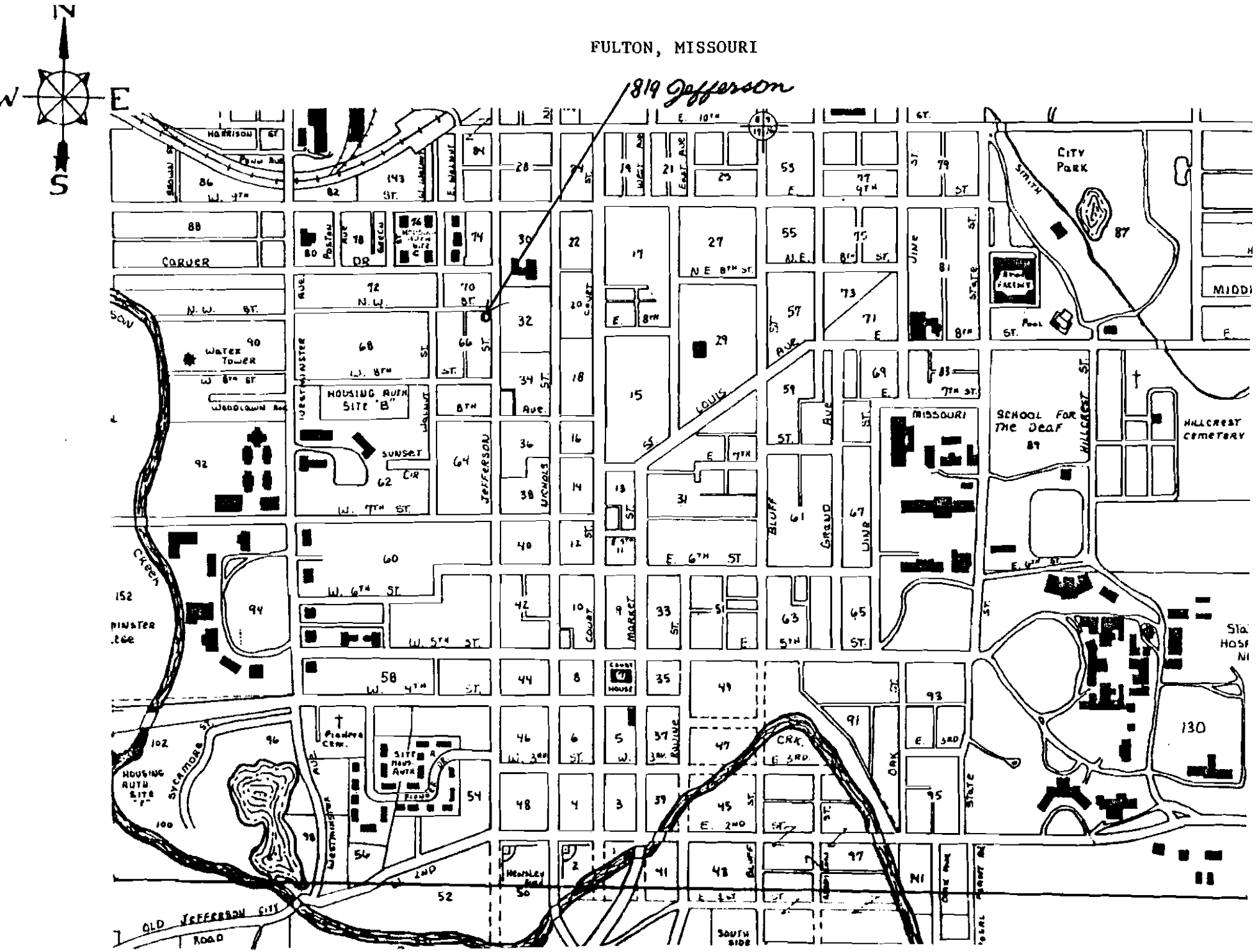

Office of Historic Preservation, P. O. Box 176, Jefferson City, Missouri 65102

HISTORIC INVENTORY

1 No

2 County: Callaway

3 Location of Negatives: Fulton City Hall

4 Present Name(s): James E. Hill, George D. Groce, M.D.

5 Other Name(s):

6 Specific Location: 820 Jefferson, Blk. 32

7 City or Town: Fulton — If Rural, Township & Vicinity

8 Site Plan with North Arrow

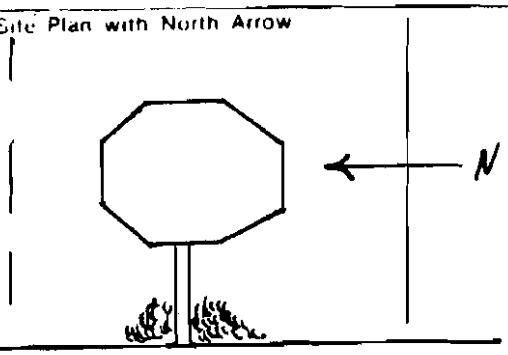

9 Coordinates: UTM
Lat
Long

Site ( ) Structure ( )
Building (X) Object ( )

11 On National Register? Yes ( ) No (X)

12 Is It Eligible? Yes ( ) No (X)

13 Part of Estab Hist Dist? Yes ( ) No (X)

14 District Potent'l? Yes ( ) No (X)

15 Name of Established District

16 Thematic Category

17 Date(s) or Period

18 Style or Design

19 Architect or Engineer

20 Contractor or Builder

21 Original Use, if apparent

22 Present Use: doctor's clinic

23 Ownership: Public ( ) Private (X)

24 Owner's Name & Address, if known

25 Open to Public? Yes ( ) No (X)

26 Local Contact Person or Organization

27 Other Surveys in Which Included

28 No. of Stories: 1

29 Basement? Yes (X) No ( )

30 Foundation Material: brick

31 Wall Construction: frame

32 Roof Type & Material: shingle/low gable

33 No. of Bays: Front n/a Side

34 Wall Treatment: board/batten

35 Plan Shape: octagonal

36 Changes (Explain in #42): Addition ( ) Altered ( ) Moved ( )

37 Condition: Interior ____ Exterior: good

38 Preservation Underway? Yes ( ) No (X)

39 Endangered? By What? Yes ( ) No (X)

40 Visible from Public Road? Yes (X) No ( )

41 Distance from and Frontage on Road

42 Further Description of Important Features



43 History and Significance

44 Description of Environment and Outbuildings

45 Sources of Information

46 Prepared by: P. Strawn

47 Organization: Fulton Survey

48 Date: 6/78

49 Revision Date(s)

1 No

2 County

4 Present Name(s)

5 Other Name(s)

FULTON, MISSOURI

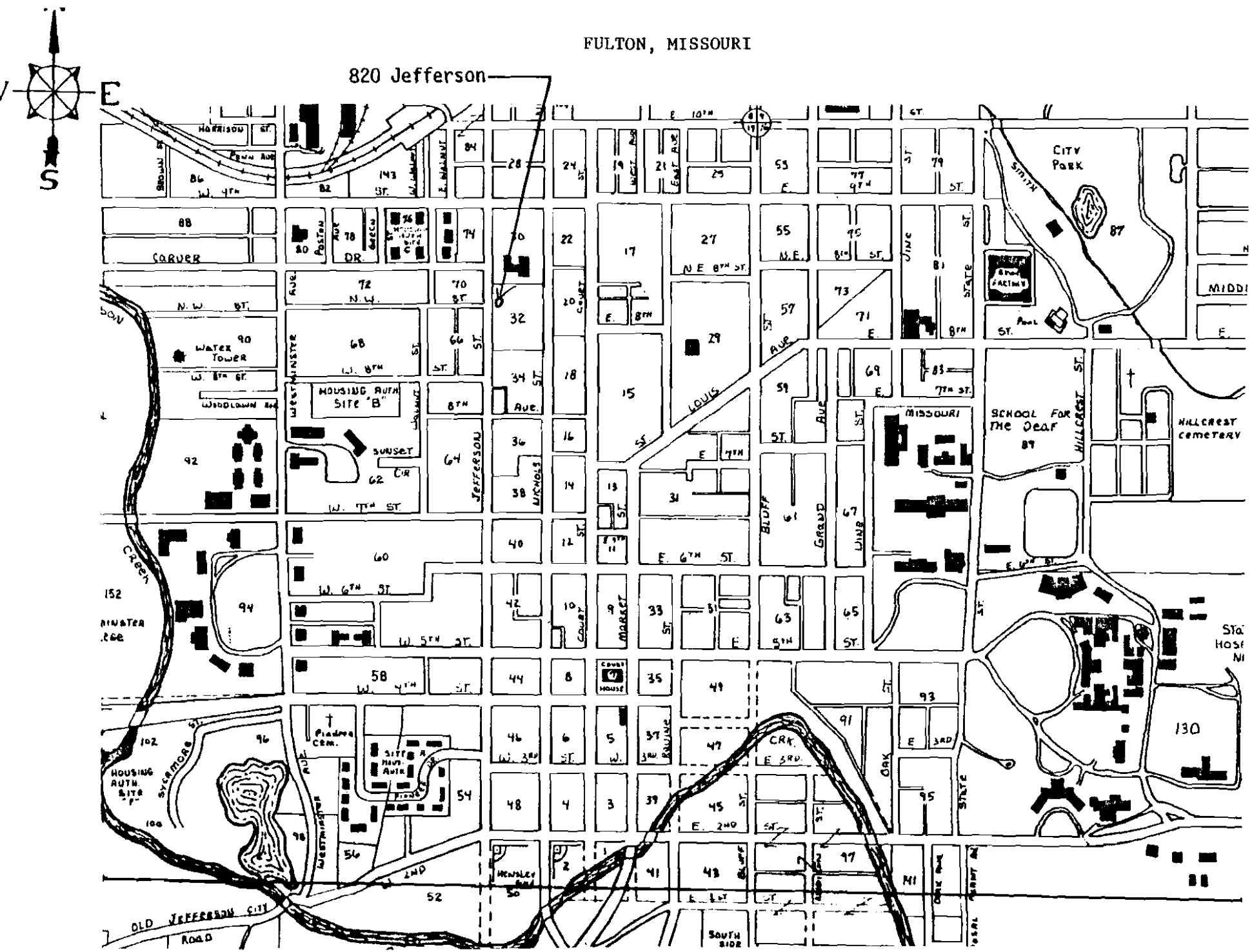

Office of Historic Preservation, P. O. Box 176, Jefferson City, Missouri 65102

HISTORIC INVENTORY

1 No

2 County: Callaway

3 Location of Negatives: Fulton City Hall

4 Present Name(s)

5 Other Name(s)

6 Specific Location: 821 Jefferson, Blk. 70

7 City or Town: Fulton — If Rural, Township & Vicinity

8 Site Plan with North Arrow

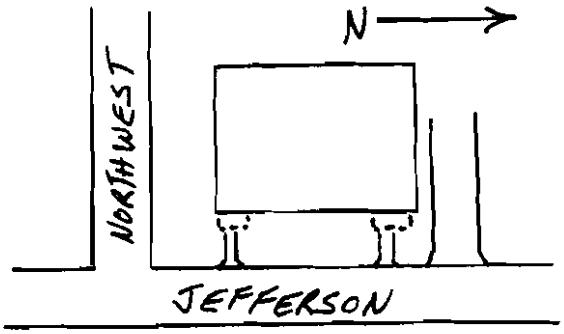

9 Coordinates: UTM
Lat
Long

Site ( ) Building (X) Structure ( ) Object ( )

11 On National Register? Yes ( ) No (X)	12 Is it Eligible? Yes ( ) No (X)
13 Part of Estab Hist Dist ? Yes ( ) No (X)	14 District Potential? Yes ( ) No (X)

15 Name of Established District

16 Thematic Category

17 Date(s) or Period

18 Style or Design

19 Architect or Engineer

20 Contractor or Builder

21 Original Use, if apparent: duplex

22 Present Use: duplex

23 Ownership: Public ( ) Private (X)

24 Owner's Name & Address, if known

25 Open to Public? Yes ( ) No (X)

26 Local Contact Person or Organization

27 Other Surveys in Which Included

28 No. of Stories: 1

29 Basement? Yes (X) No ( )

30 Foundation Material: concrete

31 Wall Construction: frame

32 Roof Type & Material: gable asbestos shingle

33 No. of Bays: Front 4 Side 5

34 Wall Treatment: asbestos cement shingle

35 Plan Shape: rectangular

36 Changes (Explain in #42): Addition ( ) Altered ( ) Moved ( )

37 Condition: Interior ____ Exterior: fair-good

38 Preservation Underway? Yes ( ) No (X)

39 Endangered? By What? Yes ( ) No (X)

40 Visible from Public Road? Yes (X) No ( )

41 Distance from and Frontage on Road

42 Further Description of Important Features



43 History and Significance

44 Description of Environment and Outbuildings

45 Sources of Information

Photographic Information - Roll 29c, #1, view to the SW
Photographer: J. Hautop, 5/10/78

46 Prepared by: J. Hautop, S. Icenogle

47 Organization: Fulton Survey

48 Date: 5/78

49 Revision Date(s)

1 No
2 County
4 Present Name(s)
5 Other Name(s)

FULTON, MISSOURI

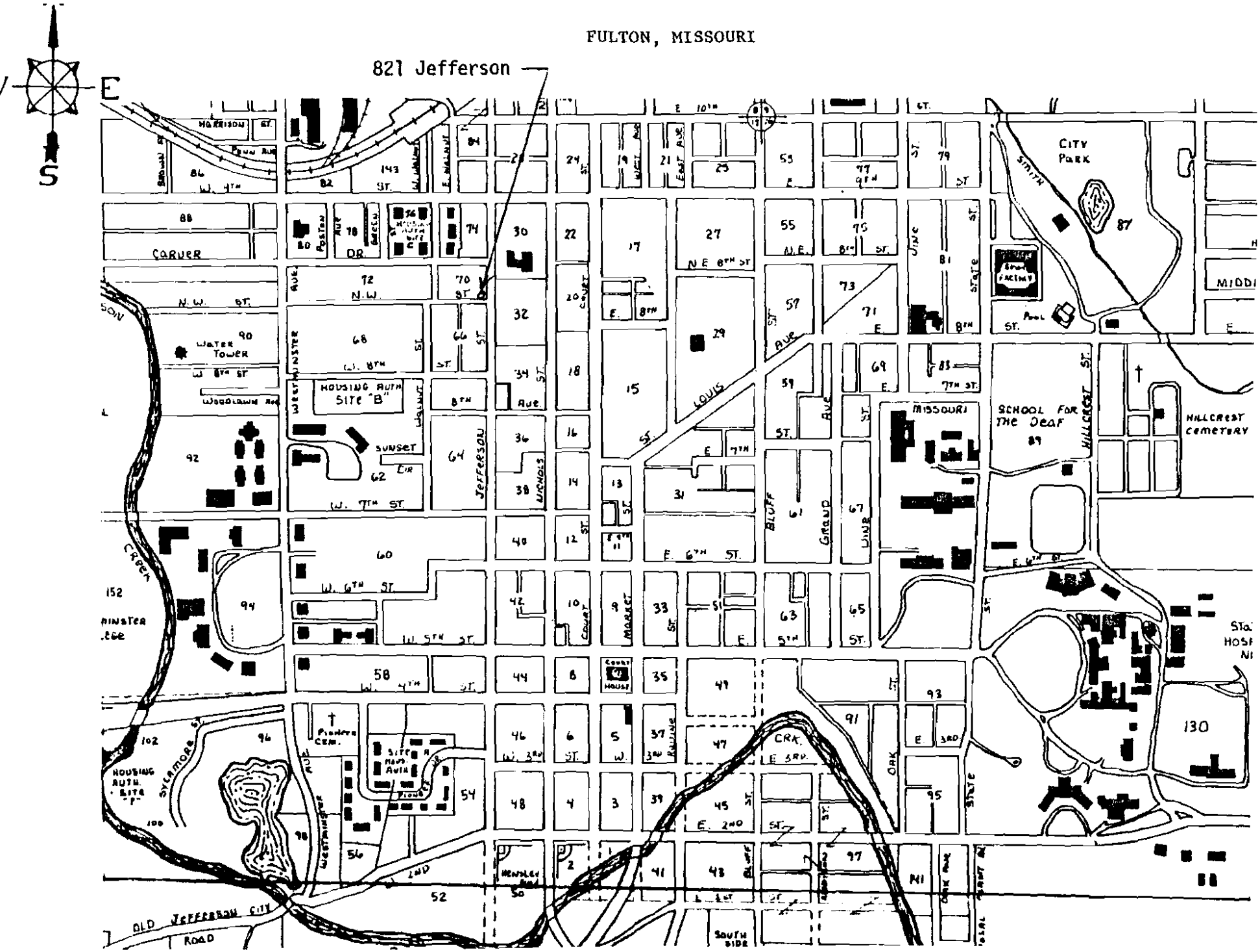

Office of Historic Preservation, P. O. Box 176, Jefferson City, Missouri 65102

HISTORIC INVENTORY

1 No

2 County: Callaway

3 Location of Negatives: Fulton City Hall

4 Present Name(s): Roxanne Russell residence

5 Other Name(s): Stanley Creed residence; W.E. Berghauser residence

6 Specific Location: 823 Jefferson
Part of Lots 2 &3, Blk. 70
New City Plat

7 City or Town: Fulton — If Rural, Township & Vicinity

8 Site Plan with North Arrow

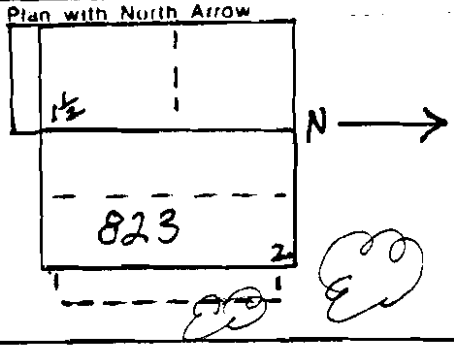

9 Coordinates: UTM
Lat
Long

10 Site ( ) Structure ( )
Building (X) Object ( )

11 On National Register? Yes ( ) No (X)

12. Is It Eligible? Yes (X) No ( )

13 Part of Estab Hist Dist ? Yes ( ) No (X)

14. District Potent'l? Yes (X) No ( )

15 Name of Established District

16. Thematic Category

17 Date(s) or Period: c. 1872

18 Style or Design: Classical

19. Architect or Engineer

20. Contractor or Builder: W.E. Berghauser

21. Original Use, if apparent: residence

22 Present Use: residence

23 Ownership: Public ( ) Private (X)

24. Owner's Name & Address, if known

25. Open to Public? Yes ( ) No (X)

26. Local Contact Person or Organization

27. Other Surveys in Which Included

28. No. of Stories: 2/1½ rear

29. Basement? Yes ( ) No (X)

30. Foundation Material: stone, concrete

31. Wall Construction: brick/frame addition

32. Roof Type & Material: gabled/asbestos shing.

33. No. of Bays: Front 3 Side

34. Wall Treatment: common bond

35. Plan Shape: rectangular

36. Changes (Explain in #42): Addition (X) Altered (X) Moved ( )

37. Condition: Interior ____ Exterior good

38. Preservation Underway? Yes ( ) No (X)

39. Endangered? By What? Yes ( ) No (X)

40. Visible from Public Road? Yes (X) No ( )

41. Distance from and Frontage on Road

42. Further Description of Important Features: #36. Brick has been sandblasted; new front porch has a shed roof with shake shingles; rear addition has a gabled dormer - there is a brick wall on the N side of the rear ell and wood siding on the S wall - the S side may actually be an enclosed porch - see drawning of plan according to 1930 Sanborn map. #42. Transom light over entrance; (sandblasting, front porch, new plumbing, new furnace, greenhouse and addition...[see cont.pg.]



43 History and Significance: The Russells have owned the house about three years. They purchased it from a local commune "The Farm". Prior to that Stanley C. Creed owned the house. W.F. Berghauser had the house built around 1872 according to Frances Alexander.

(See cont. page).

44 Description of Environment and Outbuildings

45 Sources of Information: Interview with Stanley Creed - 12/7/78
Interview with Frances Berghauser Alexander - 5/11/79 by P. Strawn
History of Callaway County, 204, 206, 622-23.
(See cont. page).

46. Prepared by: P. Strawn

47. Organization: Fulton Survey

48. Date: 5/79

49. Revision Date(s)

2 County

4 Present Name(s)

5 Other Name(s)

FULTON, MISSOURI

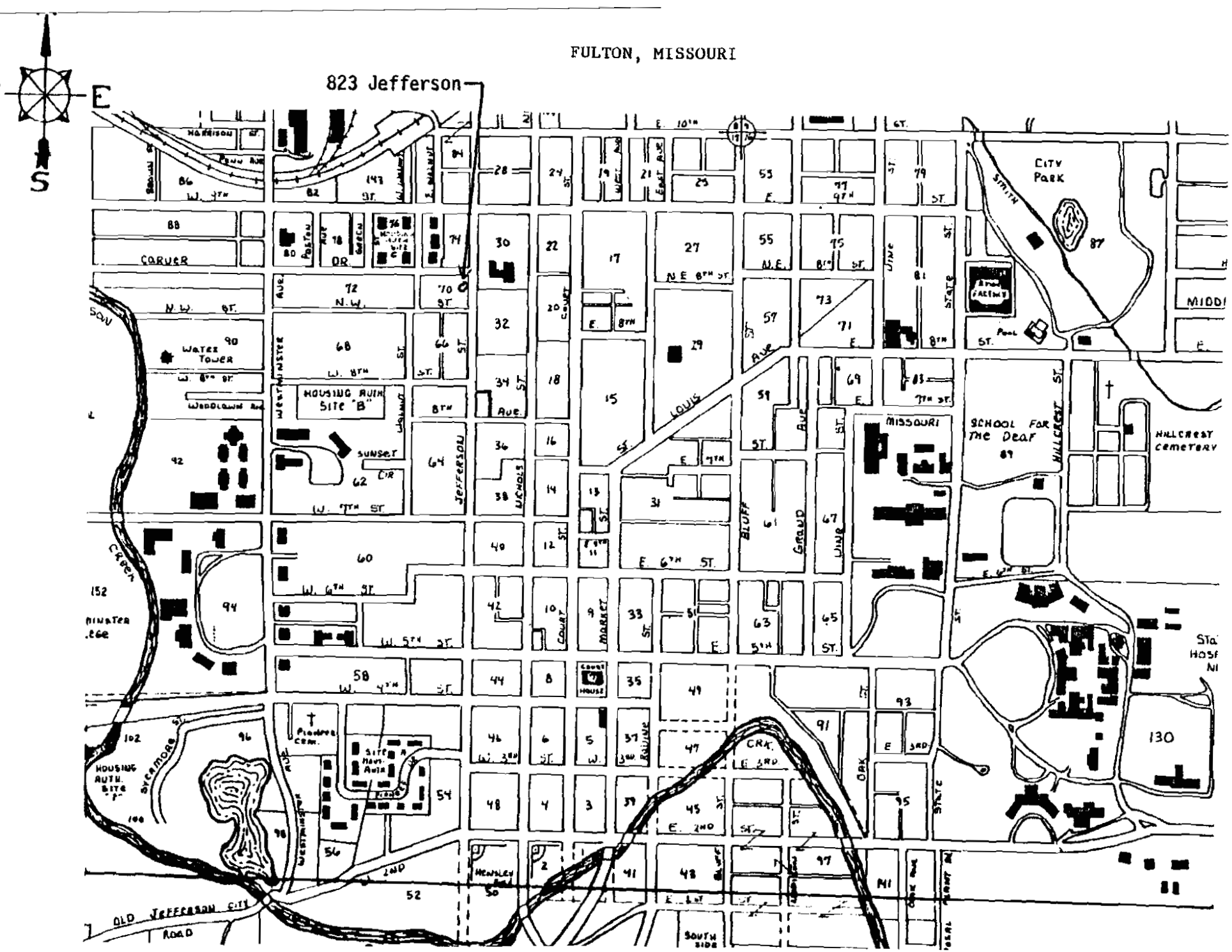

#42. (cont.)

added to kitchen by "The Farm" about three-four years ago).

William E. Berghauser was a dealer in hardware, stoves, tinware, farming implements, etc. He was the founder of Berghauser's Hardware located on Court Street. He was born in Prussia on July 11, 1840. In 1851, at the age of 11 he and his parents moved to Fulton. Mrs. Alexander believes that one reason for this was the family's objection to the German military. At the age of 15 he became a clerk and continued to hold that occupation until 1867, when he opened his own hardware store, in partnership with William B. Tucker.

In 1881 he became part of the joint stock company of the Fulton Woolen Mills and served as secretary in that company. He was a member of the Fulton School Board for a number of years and also served as a city councilman. He was also a I.O.O.F. member.

In 1867 he married Helene Sartor who was also a native of Germany and had been reared in Fulton. They had six children: John H., Kittie, Louis, Samuel, Annie and Albert. The Berghausers were members of the German Evangelical Church and spoke High German fluently, according to Frances Berghauser Alexander. They later joined the Presbyterian Church.

William Berghauser was a typical German, according to his granddaughter, in that he was a firm master of the household. One of his great passions was reading, which he enjoyed throughout his life. Helene Berghauser was a small woman who had light brown hair and blue eyes, as did her husband. She was a homemaker who especially loved both indoor and outdoor gardening.

John Berghauser moved to Nevada, MO and went into the business of manufacturing tin ceilings.

Katherine (Kittie) Berghauser married Hamilton Holt and eventually moved to New Bloomfield, MO. The Holts had three children: Hamilton, Reed and Clayton, all of whom worked in the hardware store at one time or another.

Louis Berghauser was born in 1873 and married Sue Belle Sitton, the daughter of a farmer who worked in the area for Cote Sans Dessein in the river bottom. Louis was a very gentle man, according to his daughter Frances; and his wife Sue Belle, who had attended William Woods College, was a typical housewife and mother.

Samuel Berghausermoved to St. Louis and worked for the Shapleigh ? Hardware Co. until he died. He married and had two children.

Anna Berghauser died as a young adult.

Albert Berghauser was a Latin, French and German teacher and a very close friend of Henry Bellamann. The two of them went to the Sorbonne in Paris together and later taught at Chicora College for Women in Columbia, South Carolina. Albert Berghauser was one of Charlotte Jameson's teachers when she attended that college. Albert later taught at Furman University in Greenville, South Carolina. He married another teacher, late in life. The couple had no children.

823 Jefferson

#43. (cont.)

William and Helene Berghauser lived here until their deaths c. 1921-22. Louis Berghauser owned the house after that and rented it out.

#45. (cont.)

Photographic Information - Roll 39, #1, view to the SW
Photographer: P. Strawn, 4/20/79

Office of Historic Preservation, P.O. Box 176, Jefferson City, Missouri 65101

HISTORIC INVENTORY

1 No.

2 County: Callaway

3 Location of Negatives: Fulton City Hall

4 Present Name(s): Russell Logan residence

5 Other Name(s): Louis Berghauser residence

6 Specific Location: 825 Jefferson
Part of Lot 1, Blk. 70
New City Plat

7 City or Town — If Rural, Township & Vicinity

8 Site Plan with North Arrow

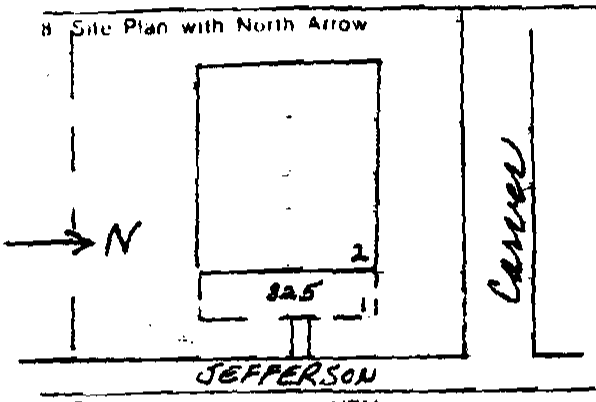

9 Coordinates — UTM
Lat
Long

10 Site ( ) Structure ( )
Building (X) Object ( )

11 On National Register? Yes ( ) No (X)

12 Is It Eligible? Yes (X) No ( )

13 Part of Estab Hist Dist? Yes ( ) No (X)

14 District Potential? Yes (X) No ( )

15 Name of Established District

16 Thematic Category

17 Date(s) or Period: 1906

18 Style or Design: Neoclassical Revival

19 Architect or Engineer: M.F. Bell

20 Contractor or Builder: Louis Berghauser

21 Original Use, if apparent: residence

22 Present Use: residence

23 Ownership — Public ( ) Private (X)

24 Owner's Name & Address, if known:
Russell Logan
825 Jefferson

25 Open to Public? Yes ( ) No (X)

26 Local Contact Person or Organization

27 Other Surveys in Which Included

28 No. of Stories: 2

29 Basement? Yes (X) No ( )

30 Foundation Material: stone

31 Wall Construction: frame

32 Roof Type & Material: gable/slate

33 No. of Bays — Front: 3 Side:

34 Wall Treatment: clapboard

35 Plan Shape: rectangular

36 Changes (Explain in #42) — Addition ( ) Altered (X) Moved ( )

37 Condition — Interior: ____ Exterior: good

38 Preservation Underway? Yes ( ) No (X)

39 Endangered? By What? Yes ( ) No (X)

40 Visible from Public Road? Yes (X) No ( )

41 Distance from and Frontage on Road



42 Further Description of Important Features: #36. Aluminum storm door; interior has been paneled and rewallpapered by R. Logan. #42. Denticulated porch cornice and roof cornice; porch columns are in the Ionic order without fluting; imbricated shingles decorate the gable story in peak of gable and lower side sections; leaded glass transom light above doorway and above large window on E facade left of entrance. Two and a half arched windows in ... (see cont. page)

43 History and Significance: Russell Logan, a city councilman, has owned the house four years; he purchased it from Mr. Hux. Logan's parents also owned the house at one time.

(See cont. page).

44 Description of Environment and Outbuildings

45 Sources of Information: Interview with Russell Logan - 12/7/78
Interview with Frances Berghauser Alexander - 5/11/79
Photographic Information - Roll 38, #35, view to the NW
Photographer: P. Strawn, 4/17/79

46 Prepared by: P. Strawn

47 Organization: Fulton Survey

2 County

4 Present Name(s)

5 Other Name(s)

FULTON, MISSOURI

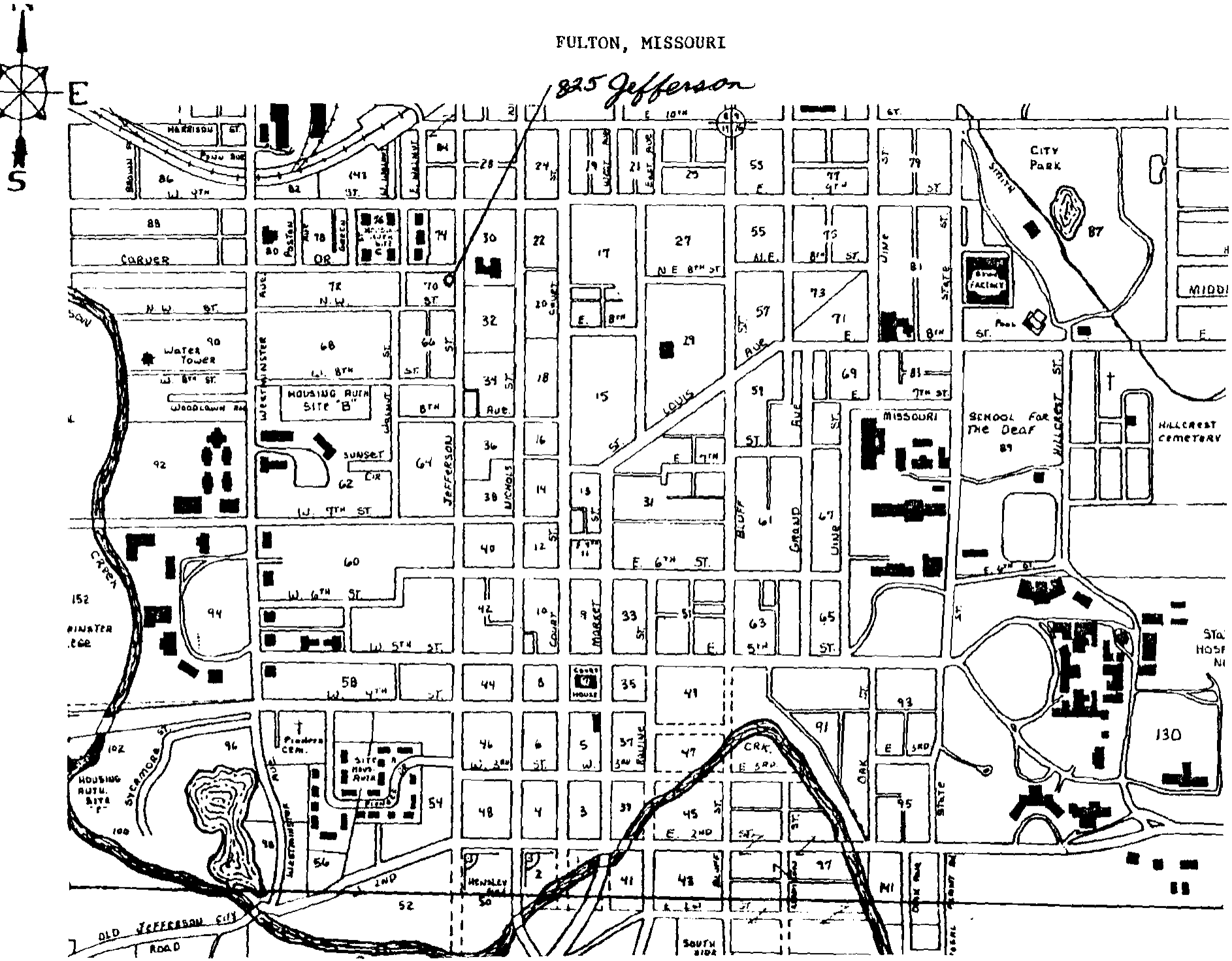

#42. (cont.)

gable story; an oval stained glass window on N side has a gable-topped surround - similar to the one at 10 E. 10th.

#43. (cont.)

Louis Berghauser had this house built for his wife in 1906. The couple were married in September of that year and they moved in in November. M. Fred Bell designed the house; Mrs. Frances Berghauser Alexander has the original architect's front elevation of the house. The front door has an oval, beveled glass which is different from the architect's drawing. In addition, the architect's drawing included a porch railing which was never actually incorporated into the final structure. The house had Corinthian columns, which Louis Berghauser especially loved about the house. John Berghauser, Louis' brother, who was in the tin manufacturing business in Nevada, MO gave the newlyweds pressed tin ceilings for thier house as a wedding present. The Berghausers added closets which were not included in the original designs. They also added two bedrooms and a bathroom at the rear of the house. Louis and Sue Belle Berghauser lived in this house until they died.

Louis, of course, continued the hardware business which his father had established in 1867 or 1868. He like his father was an avid reader, according to his daughter, Frances. Sue Belle Sitton Berghauser loved sewing and gardening as well as reading; her husband often enjoyed reading to her while she went about doing her housework. Louis Berghauser died in 1935. Sue Belle continued to live in this house until her death; she lived here almost 60 years.

The Berghausers had two children: Frances Berghauser Alexander, born in 1911, and Louis Edward Berghauser, born in 1913.

Office of Historic Preservation, P. O. Box 176, Jefferson City, Missouri 65102

HISTORIC INVENTORY

1 No.

2 County: Callaway

3 Location of Negatives: Fulton City Hall

4 Present Name(s): Stanley C. Creed residence

5 Other Name(s):

6 Specific Location: 829 Jefferson, Blk. 74

7 City or Town / If Rural, Township & Vicinity: Fulton

8 Site Plan with North Arrow

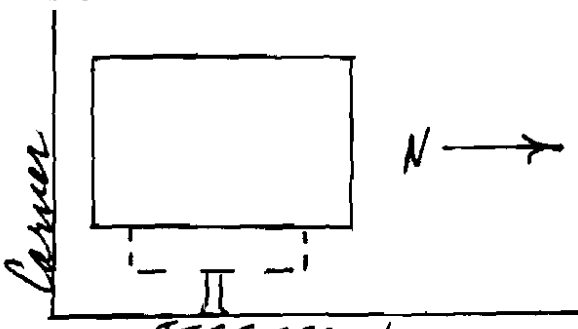

9 Coordinates: UTM
Lat
Long

Site [ ] Structure [ ]
Building [X] Object [ ]

11 On National Register? Yes [ ] No [X]
12 Is It Eligible? Yes [ ] No [X]
13 Part of Estab Hist Dist? Yes [ ] No [X]
14 District Potent'l? Yes [ ] No [X]
15 Name of Established District

16 Thematic Category

17 Date(s) or Period: c. 1945

18 Style or Design: bungalow

19 Architect or Engineer: O. Roberts & George Keith

20 Contractor or Builder: residence

21 Original Use, if apparent: residence

22 Present Use

23 Ownership: Public [ ] Private [X]

24 Owner's Name & Address, if known: Stanley Creed, 829 Jefferson

25 Open to Public? Yes [ ] No [X]

26 Local Contact Person or Organization

27 Other Surveys in Which Included

28 No. of Stories: 1½

29 Basement? Yes [X] No [ ]

30 Foundation Material: stone

31 Wall Construction: brick

32 Roof Type & Material: gable/asbestos shingle

33 No. of Bays: Front 3 Side 4

34 Wall Treatment: Fulton common bond

35 Plan Shape: rectangular

36 Changes (Explain in #42): Addition [ ] Altered [X] Moved [ ]

37 Condition: Interior ____ Exterior good

38 Preservation Underway? Yes [ ] No [X]

39 Endangered? By What? Yes [ ] No [X]

40 Visible from Public Road? Yes [X] No [ ]

41 Distance from and Frontage on Road

42 Further Description of Important Features: #36. New roof; interior has been rewallpapered #42. Glazed white headers provide decorative detailing at top corners of windows.



43 History and Significance: Mr. Creed has owned the house seven years. He purchased it from Ralph Kausswer. Prior to that it was owned by Mr. & Mrs. Ollie Roberts. Ollie Roberts and George Keith had it built about 35 years ago. Mr. Creed was county assessor for twenty years.

44 Description of Environment and Outbuildings: carport

45 Sources of Information: Interview with Stanley Creed by Al Henke - 12/7/78

Photographic Information - Roll 38, #34, view to the W
Photographer: P. Strawn, 4/17/79

46 Prepared by: P. Strawn

47 Organization: Fulton Survey

48 Date: 7/78

49 Revision Date(s):

1 No
2 County
4 Present Name(s)
5 Other Name(s)

FULTON, MISSOURI

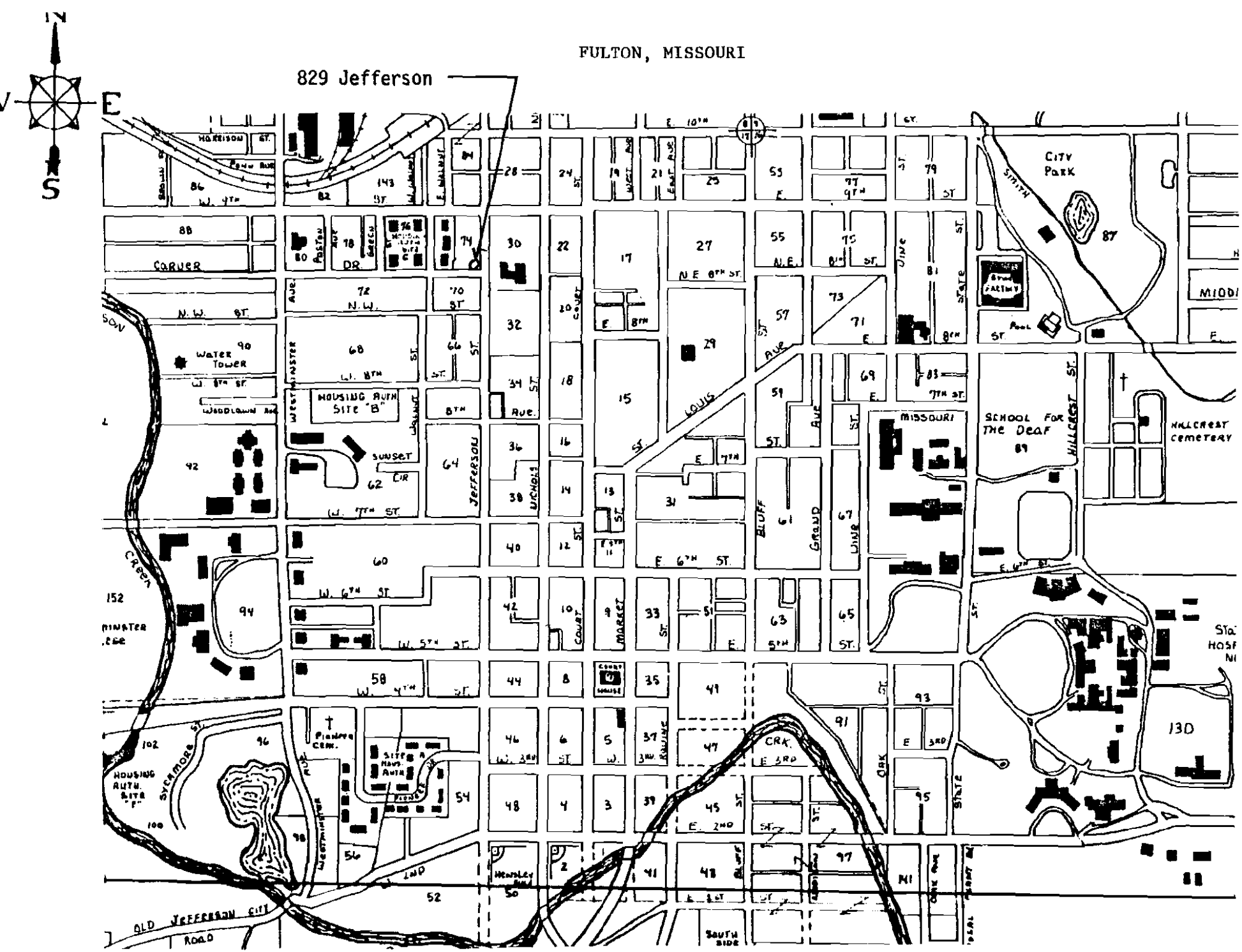

Office of Historic Preservation, P. O. Box 176, Jefferson City, Missouri 65102

HISTORIC INVENTORY

1 No

County: Callaway

3 Location of Negatives: Fulton City Hall

4 Present Name(s): Wiley residence

5 Other Name(s):

6 Specific Location: 831 Jefferson, Blk. 74

7 City or Town: Fulton — If Rural, Township & Vicinity

8 Site Plan with North Arrow

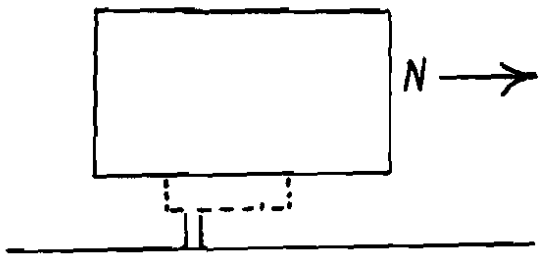

9 Coordinates: UTM
Lat
Long

Site ( ) Structure ( )
Building (X) Object ( )

11 On National Register? Yes ( ) No (X)

12 Is It Eligible? Yes ( ) No (X)

13 Part of Estab Hist Dist? Yes ( ) No (X)

14 District Potent'l? Yes ( ) No (X)

15 Name of Established District

16 Thematic Category

17 Date(s) or Period

18 Style or Design

19 Architect or Engineer

20 Contractor or Builder

21 Original Use, if apparent: residence

22 Present Use: residence

23 Ownership: Public ( ) Private (X)

24 Owner's Name & Address, if known

25 Open to Public? Yes ( ) No (X)

26 Local Contact Person or Organization

27 Other Surveys in Which Included

28 No. of Stories: 1½

29 Basement? Yes ( ) No ( )

30 Foundation Material

31 Wall Construction: frame

32 Roof Type & Material: gable/asbestos shingle

33 No. of Bays: Front 3 Side

34 Wall Treatment: c.8" beveled siding

35 Plan Shape: rectangular

36 Changes (Explain in #42): Addition ( ) Altered ( ) Moved ( )

37 Condition: Interior ____ Exterior: fair

38 Preservation Underway? Yes ( ) No (X)

39 Endangered? By What? Yes ( ) No (X)

40 Visible from Public Road? Yes (X) No ( )

41 Distance from and Frontage on Road

42 Further Description of Important Features: Shed dormer; porch not centered exactly



43 History and Significance

44 Description of Environment and Outbuildings

45 Sources of Information

Photographic Information - Roll 38, #33, view to the SW
Photographer: P. Strawn, 4/17/79

46 Prepared by: P. Strawn

47 Organization: Fulton Survey

48 Date: 7/78

49 Revision Date(s)

1 No
2 County
4 Present Name(s)
5 Other Name(s)

FULTON, MISSOURI

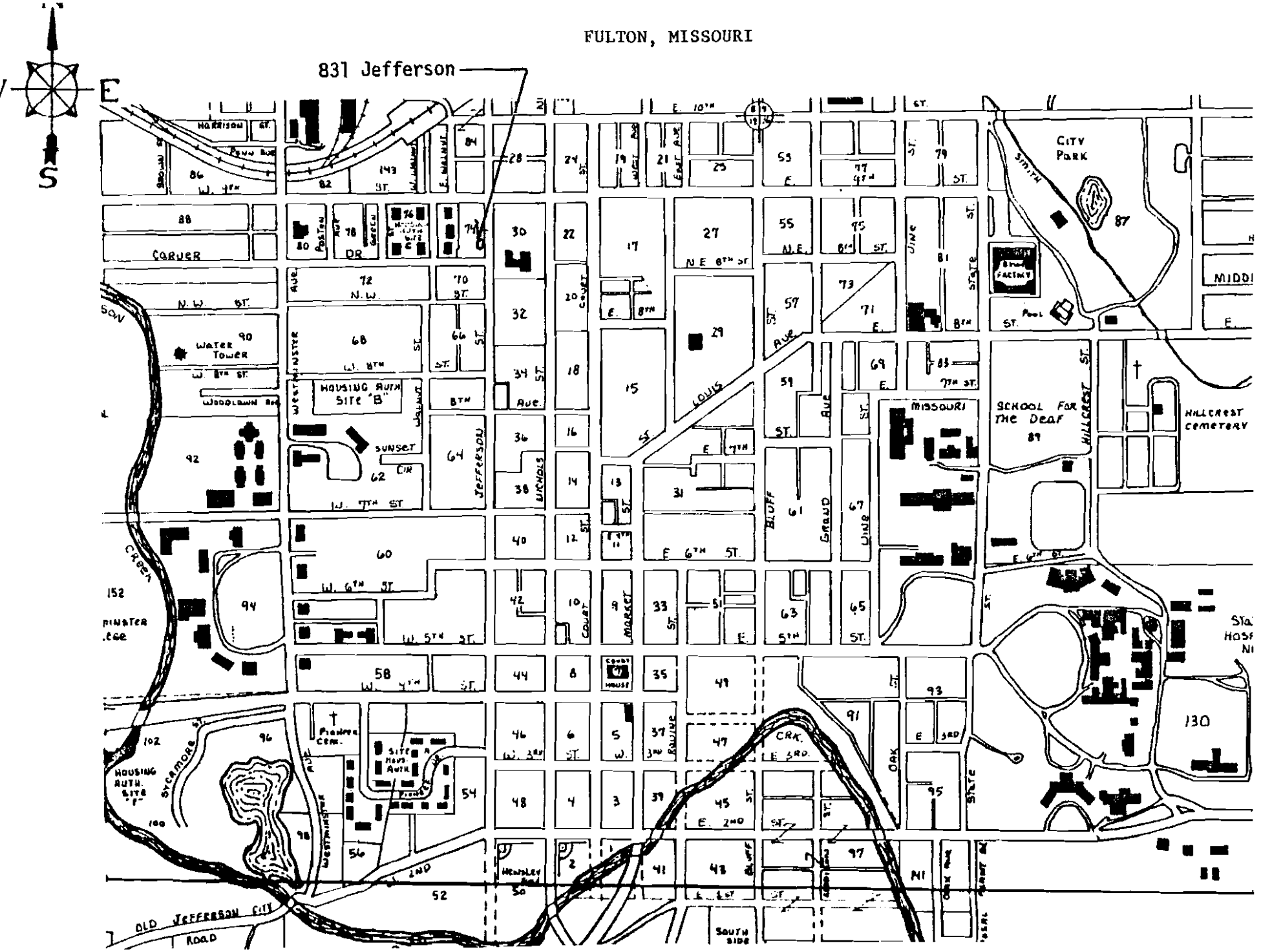

Office of Historic Preservation, P. O. Box 176, Jefferson City, Missouri 65102

HISTORIC INVENTORY

1 No

2 County: Callaway

3 Location of Negatives: Fulton City Hall

4 Present Name(s)

5 Other Name(s)

6 Specific Location: 833 Jefferson

7 City or Town: Fulton — If Rural, Township & Vicinity

8 Site Plan with North Arrow

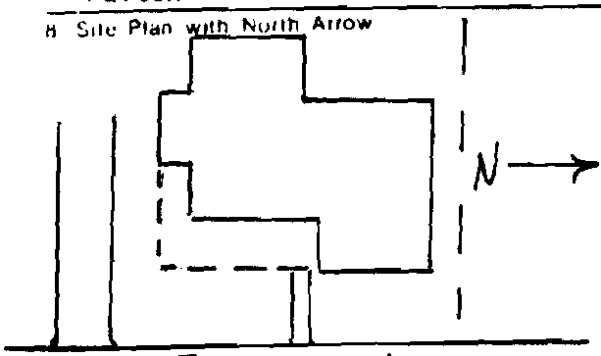

9 Coordinates: Lat / Long — UTM

Site ( ) Building (X) Structure ( ) Object ( )

11 On National Register? Yes ( ) No (X)

12. Is It Eligible? Yes ( ) No (X)

13 Part of Estab Hist Dist? Yes ( ) No (X)

14. District Potent'l? Yes ( ) No (X)

15 Name of Established District

16. Thematic Category

17 Date(s) or Period

18 Style or Design

19. Architect or Engineer

20. Contractor or Builder

21. Original Use, if apparent: residence

22 Present Use: residence

23 Ownership: Public ( ) Private (X)

24. Owner's Name & Address, if known

25. Open to Public? Yes ( ) No (X)

26. Local Contact Person or Organization

27 Other Surveys in Which Included

28. No of Stories: 1

29. Basement? Yes ( ) No (X)

30. Foundation Material: stone, concrete

31. Wall Construction: frame

32. Roof Type & Material: gable/asbestos shingle

33. No. of Bays — Front: n/a — Side

34. Wall Treatment: asbestos cement shingle

35. Plan Shape: irregular

36. Changes (Explain in #42) Addition (X) Altered (X) Moved ( )

37. Condition — Interior: — Exterior: fair-good

38. Preservation Underway? Yes ( ) No (X)

39. Endangered? By What? Yes ( ) No (X)

40. Visible from Public Road? Yes (X) No ( )

41. Distance from and Frontage on Road

42 Further Description of Important Features: #36. Several rear additions

#42. Two corner front doors



43 History and Significance

44 Description of Environment and Outbuildings

45 Sources of Information

Photographic Information - Roll 38, #32, view to the NW
Photographer: P. Strawn, 4/17/79

46. Prepared by: P. Strawn

47 Organization: Fulton Survey

48. Date: 7/78

49 Revision Date(s)

4 Present Name(s)

5 Other Name(s)

FULTON, MISSOURI

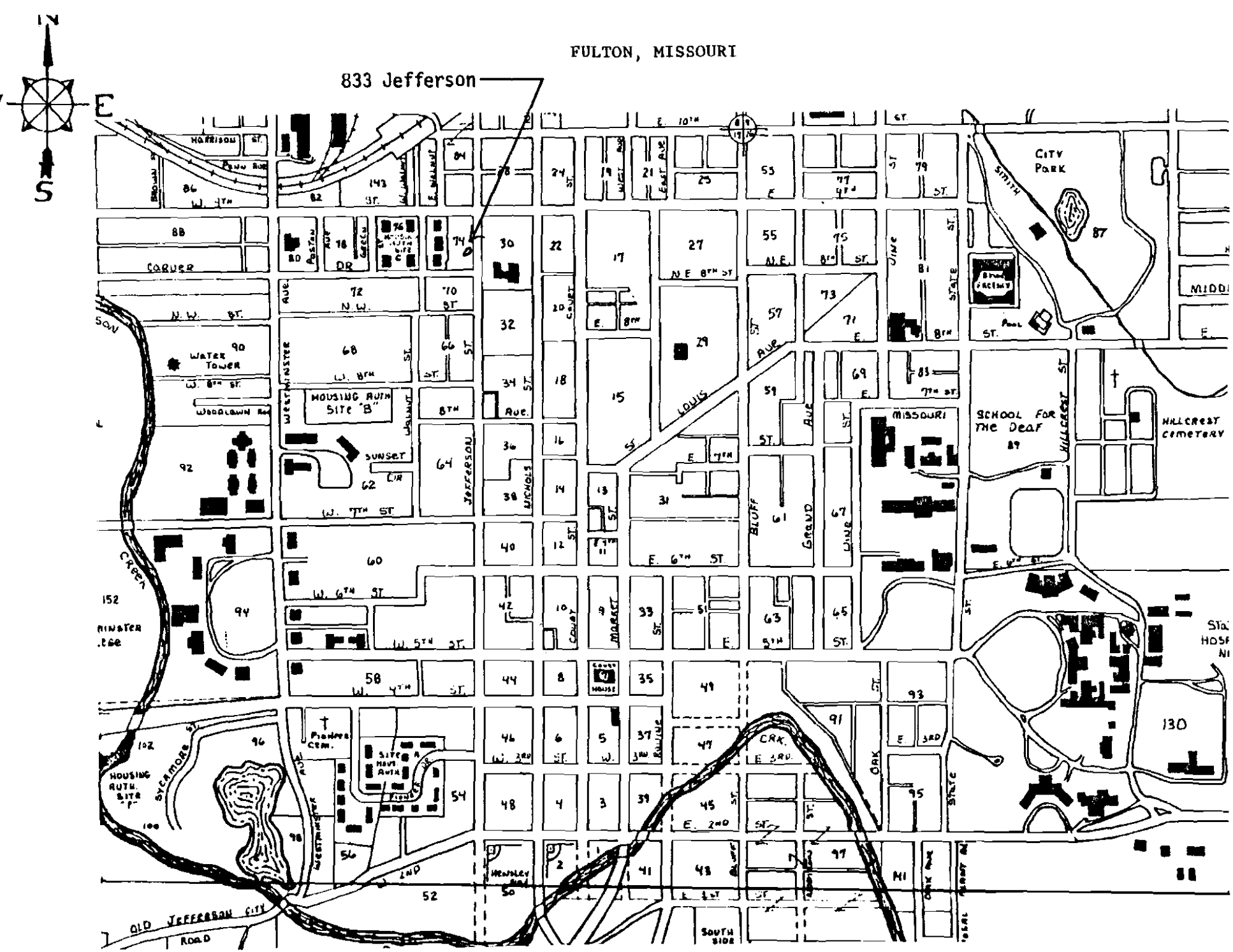

Office of Historic Preservation, P. O. Box 176, Jefferson City, Missouri 65102

HISTORIC INVENTORY

1 No

2 County: Callaway

3 Location of Negatives: Fulton City Hall

4 Present Name(s)

5 Other Name(s)

6 Specific Location: 835 Jefferson, Blk. 74

7 City or Town: Fulton — If Rural, Township & Vicinity

8 Site Plan with North Arrow

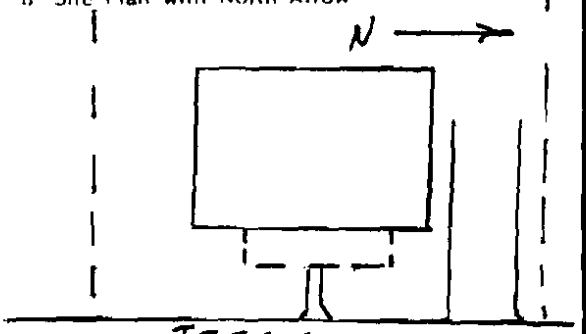

9 Coordinates: UTM
Lat
Long

Site [ ] Structure [ ]
Building [X] Object [ ]

11 On National Register? Yes [ ] No [X]

12 Is It Eligible? Yes [ ] No [X]

13 Part of Estab Hist Dist? Yes [ ] No [X]

14 District Potential? Yes [ ] No [X]

15 Name of Established District

16 Thematic Category

17 Date(s) or Period

18 Style or Design

19 Architect or Engineer

20 Contractor or Builder

21 Original Use, if apparent: residence-duplex ?

22 Present Use: residence

23 Ownership: Public [ ] Private [X]

24 Owner's Name & Address, if known

25 Open to Public? Yes [ ] No [X]

26 Local Contact Person or Organization

27 Other Surveys in Which Included

28 No. of Stories: 1½

29 Basement? Yes [X] No [ ]

30 Foundation Material: concrete block

31 Wall Construction: frame

32 Roof Type & Material: saltbox/asbestos

33 No. of Bays: Front 4 Side 2

34 Wall Treatment: asbestos cement shingle

35 Plan Shape: rectangular

36 Changes (Explain in #42): siding — Addition [ ] Altered [X] Moved [ ]

37 Condition: Interior ____ Exterior: fair

38 Preservation Underway? Yes [ ] No [X]

39 Endangered? By What? Yes [ ] No [X]

40 Visible from Public Road? Yes [X] No [ ]

41 Distance from and Frontage on Road

42 Further Description of Important Features: Shed dormer; two front doors with transom lights



43 History and Significance

44 Description of Environment and Outbuildings

45 Sources of Information

Photographic Information - Roll 38, #31, view to the NW
Photographer: P. Strawn, 4/17/79

46 Prepared by: P. Strawn

47 Organization: Fulton Survey

48 Date: 6/78

49 Revision Date(s)

1 No
2 County
4 Present Name(s)
5 Other Name(s)

FULTON, MISSOURI

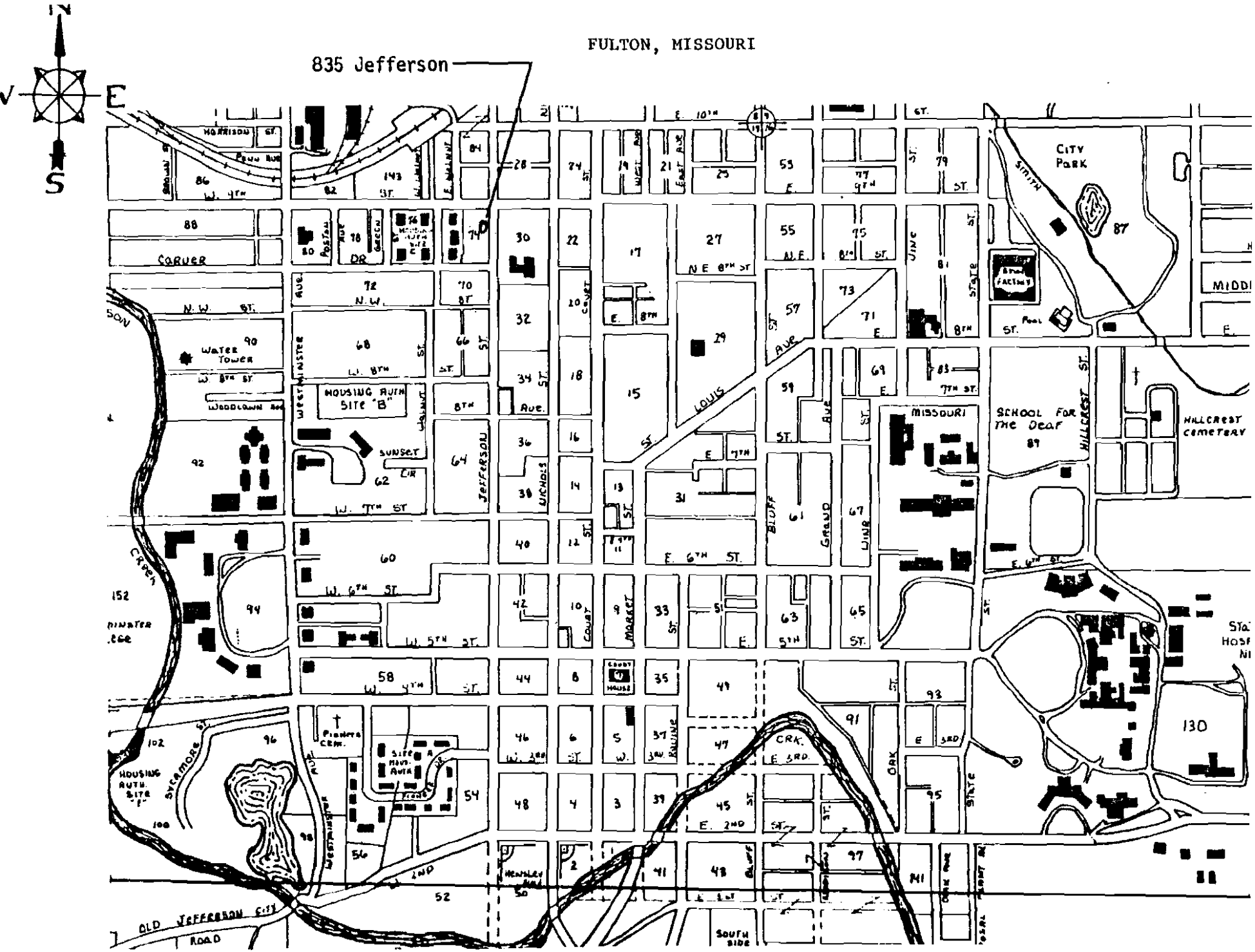

Office of Historic Preservation, P. O. Box 176, Jefferson City, Missouri 65102

HISTORIC INVENTORY

1 No

County: Callaway

3 Location of Negatives: Fulton City Hall

4 Present Name(s): Sam's Swap Shop and Antiques

5 Other Name(s)

6 Specific Location: 836 Jefferson, Blk. 30

7 City or Town: Fulton — If Rural, Township & Vicinity

8 Site Plan with North Arrow

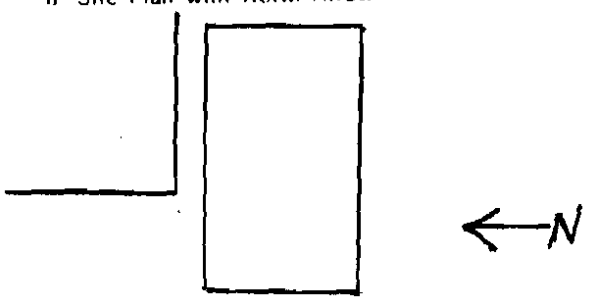

JEFFERSON

9 Coordinates: UTM
Lat
Long

Site ( ) Building (X) Structure ( ) Object ( )

11 On National Register? Yes ( ) No (X)	12 Is It Eligible? Yes ( ) No (X)
13 Part of Estab Hist Dist? Yes ( ) No (X)	14 District Potent'l? Yes ( ) No (X)

15 Name of Established District

16 Thematic Category

17 Date(s) or Period

18 Style or Design

19 Architect or Engineer

20 Contractor or Builder

21 Original Use, if apparent

22 Present Use: vacant

23 Ownership: Public ( ) Private (X)

24 Owner's Name & Address, if known

25 Open to Public? Yes ( ) No (X)

26 Local Contact Person or Organization

27 Other Surveys in Which Included

28 No. of Stories: 1

29 Basement? Yes ( ) No (X)

30 Foundation Material: brick

31 Wall Construction: brick

32 Roof Type & Material: flat

33 No. of Bays: Front 3 Side

34 Wall Treatment: brick-common bond

35 Plan Shape: rectangular

36 Changes (Explain in #42): Addition ( ) Altered ( ) Moved ( )

37 Condition: Interior ____ Exterior: fair

38 Preservation Underway? Yes ( ) No (X)

39 Endangered? By What? Yes ( ) No (X)

40 Visible from Public Road? Yes (X) No ( )

41 Distance from and Frontage on Road

42 Further Description of Important Features: Windows boarded-up



43 History and Significance

44 Description of Environment and Outbuildings

45 Sources of Information

Photographic Information - Roll 39, #3, view to the NE
Photographer: P. Strawn, 4/20/79

46. Prepared by: P. Strawn

47. Organization: Fulton Survey

48 Date | 49 Revision Date(s)

1 No | 2 County | 4 Present Name(s) | 5 Other Name(s)

FULTON, MISSOURI

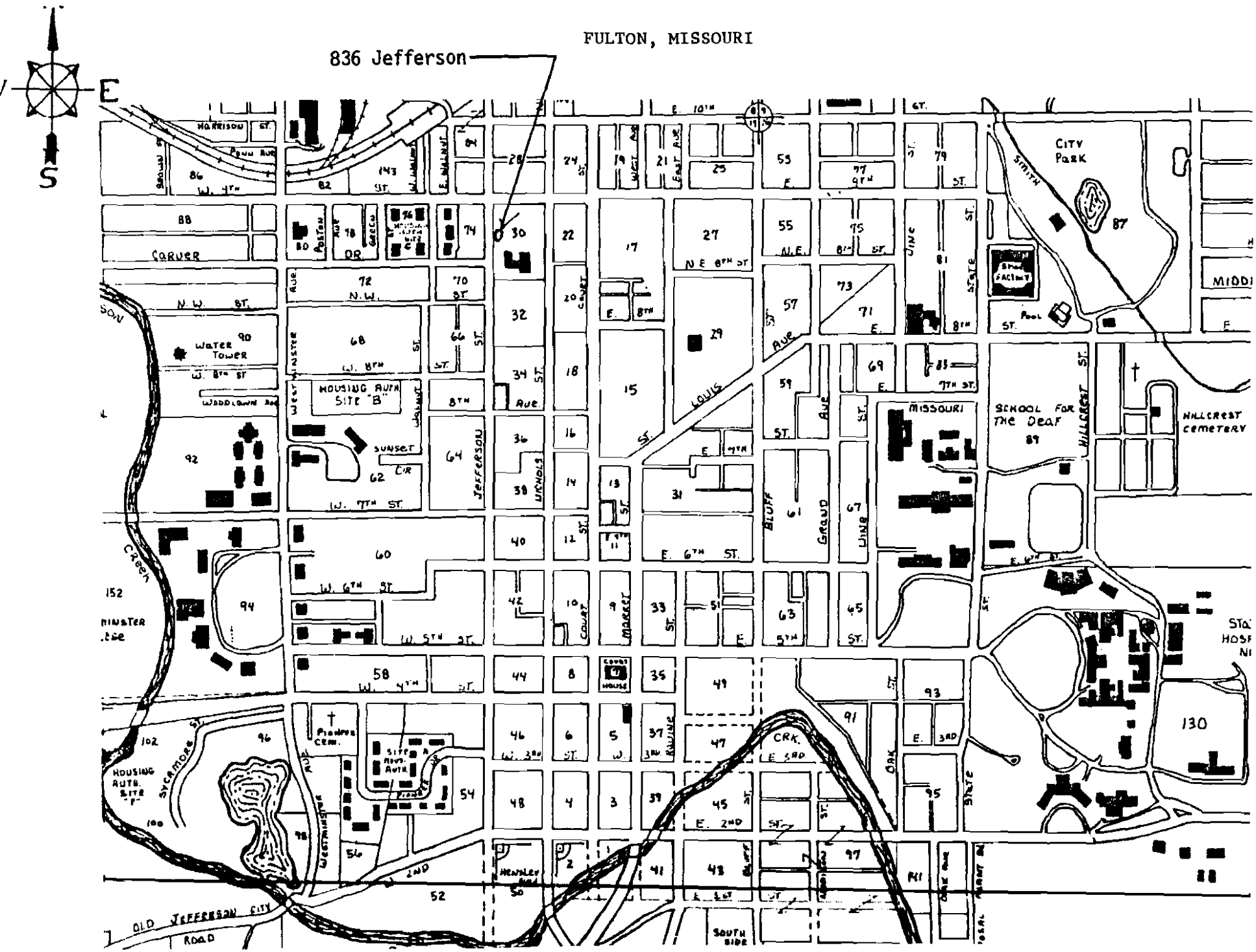

Office of Historic Preservation, P. O. Box 176, Jefferson City, Missouri 65102

HISTORIC INVENTORY

1 No

2 County: Callaway

3 Location of Negatives: Fulton City Hall

4 Present Name(s)

5 Other Name(s)

6 Specific Location: 837 Jefferson, Blk. 74

7 City or Town: Fulton — If Rural, Township & Vicinity

8 Site Plan with North Arrow

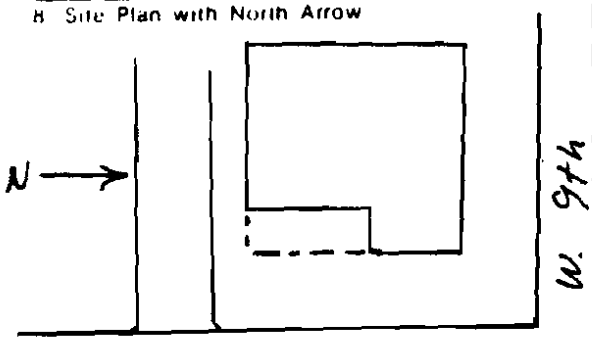

9 Coordinates: Lat / Long — UTM

Site [ ] Building [X] — Structure [ ] Object [ ]

11 On National Register? Yes [ ] No [X]

12 Is It Eligible? Yes [ ] No [X]

13 Part of Estab Hist Dist? Yes [ ] No [X]

14 District Potent'l? Yes [ ] No [X]

15 Name of Established District

16 Thematic Category

17 Date(s) or Period

18 Style or Design

19 Architect or Engineer

20 Contractor or Builder

21 Original Use, if apparent: residence

22 Present Use: residence

23 Ownership: Public [ ] Private [X]

24 Owner's Name & Address, if known

25 Open to Public? Yes [ ] No [X]

26 Local Contact Person or Organization

27 Other Surveys in Which Included

28 No. of Stories: 1

29 Basement? Yes [ ] No [ ]

30 Foundation Material: stone

31 Wall Construction: frame

32 Roof Type & Material: gable/asbestos

33 No. of Bays: Front 3 Side 3

34 Wall Treatment: asbestos cement shingle

35 Plan Shape: L

36 Changes (Explain in #42): rear Addition [X], siding Altered [X], Moved [ ]

37 Condition: Interior ____ Exterior: fair-good

38 Preservation Underway? Yes [ ] No [X]

39 Endangered? By What? Yes [ ] No [X]

40 Visible from Public Road? Yes [X] No [ ]

41 Distance from and Frontage on Road

42 Further Description of Important Features: #36. Aluminum storm windows, doors



43 History and Significance

44 Description of Environment and Outbuildings

45 Sources of Information

Photographic Information - Roll 38, #30, view to the NW
Photographer: P. Strawn, 4/17/79

46 Prepared by: P. Strawn

47 Organization: Fulton Survey

48 Date: 6/78

49 Revision Date(s)

4 Present Name(s)

5 Other Name(s)

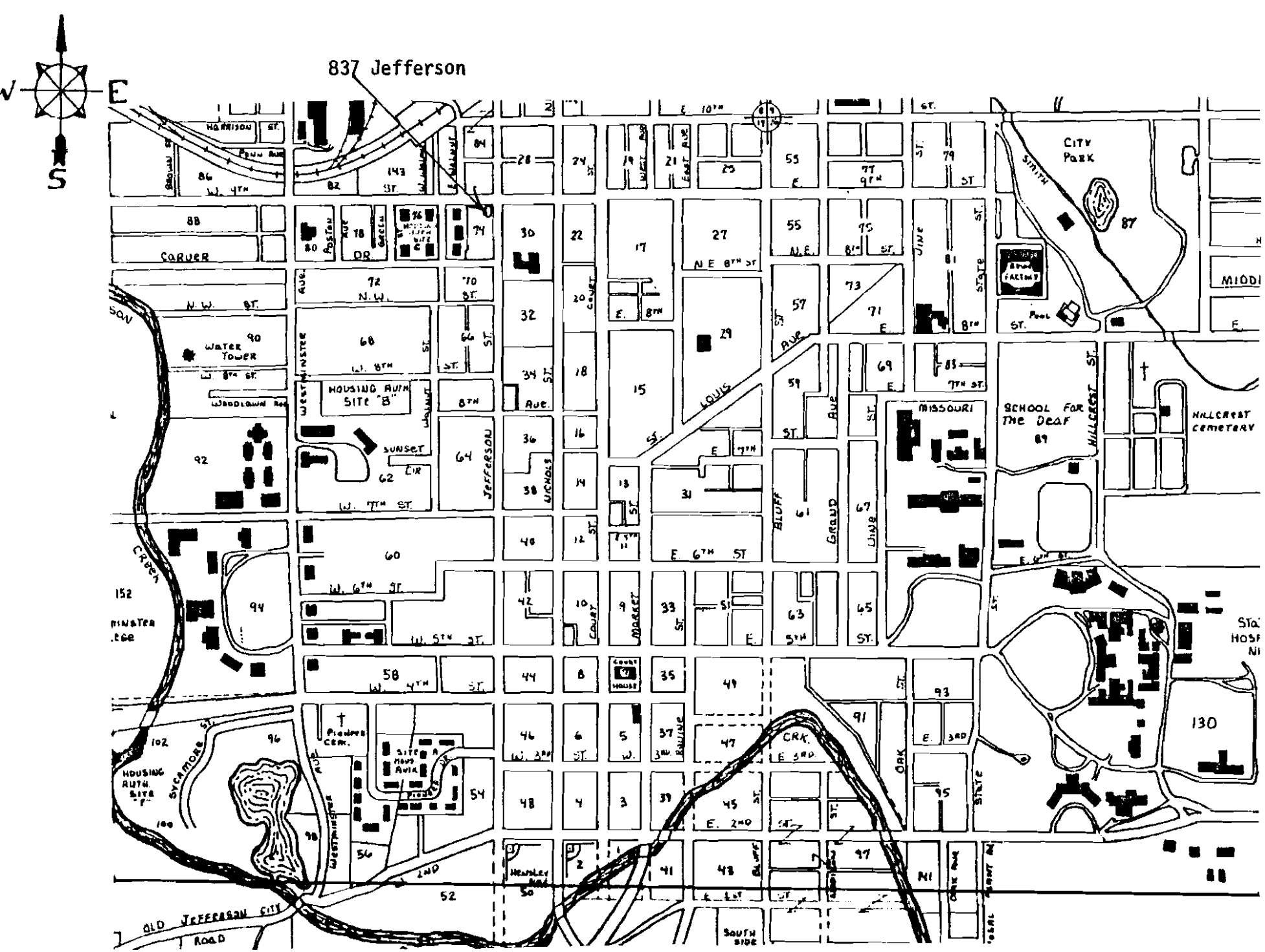
837 Jefferson
E
S
HARRISON ST.
PENN AVE
W. 4TH
CARVER
N.W. ST.
WATER TOWER
W. 8TH ST.
WOODLAWN RD
HOUSING AUTH SITE "B"
SUNSET CIR
W. 7TH ST.
W. 6TH ST.
W. 5TH ST.
W. 4TH ST.
JEFFERSON
NICHOLS
COURT
MARKET
E. 6TH ST
E. 7TH
E. 8TH
N.E. 8TH ST
LOUIS AVE
BLUFF
GRAND
VINE
MISSOURI
SCHOOL FOR THE DEAF
HILLCREST ST.
HILLCREST CEMETERY
CITY PARK
SMITH
STATE
JINE
E. 10TH
E. 3RD
E. 2ND
E. 1ST
OAK
CRK.
SOUTH SIDE
HOUSING AUTH. SITE "F"
SYCAMORE ST.
WESTMINSTER
PIONEER CEM.
SITE A HOUS. AUTH.
HENSLEY
OLD JEFFERSON CITY ROAD
CREEK
130

Office of Historic Preservation, P.O. Box 176, Jefferson City, Missouri 65101

HISTORIC INVENTORY

1 No.

2 County: Callaway

3 Location of Negatives: Fulton City Hall

4 Present Name(s)

5 Other Name(s)

6 Specific Location: 903 Jefferson

7 City or Town: Fulton — If Rural, Township & Vicinity

8 Site Plan with North Arrow

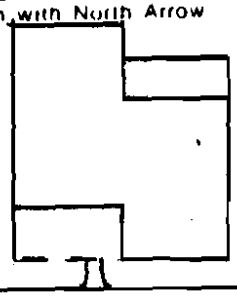

JEFFERSON

9 Coordinates: Lat / Long — UTM

Site [ ] Structure [ ]
Building [X] Object [ ]

10 On National Register? Yes [ ] No [X]

11 Is It Eligible? Yes [ ] No [X]

12 Part of Estab Hist Dist? Yes [ ] No [X]

13 District Potent'l? Yes [ ] No [X]

14 Name of Established District

16. Thematic Category

17 Date(s) or Period

18 Style or Design

19. Architect or Engineer

20. Contractor or Builder

21. Original Use, if apparent: residence

22 Present Use: residence

23 Ownership: Public [ ] Private [X]

24. Owner's Name & Address, if known

25. Open to Public? Yes [ ] No [X]

26. Local Contact Person or Organization

27 Other Surveys in Which Included

28. No. of Stories: 1½

29. Basement? Yes [X] No [ ]

30. Foundation Material: stone

31. Wall Construction: frame

32. Roof Type & Material: gable, asb. shingles

33. No. of Bays: Front — Side

34. Wall Treatment: clapboard

35. Plan Shape: irreg.

36. Changes (Explain in #42): rear Addition [X] Altered [XX] Moved [ ]

37. Condition: Interior — Exterior: fair/poor

38. Preservation Underway? Yes [ ] No [X]

39. Endangered? By What? Yes [ ] No [X]

40. Visible from Public Road? Yes [X] No [ ]

41. Distance from and Frontage on Road

42. Further Description of Important Features

36. new front door; aluminum screen door on side entr.;
42. Doric pilars on porch



43 History and Significance

44 Description of Environment and Outbuildings

45 Sources of Information

Photographic Information - Roll 4, #24, view to the NW
Photographer: P. Strawn, 5/78

46. Prepared by: M. Kennedy

47 Organization: Fulton Survey

48. Date: 5/78

49 Revision Date(s)

2. County

4 Present Name(s)

5 Other Name(s)

FULTON, MISSOURI

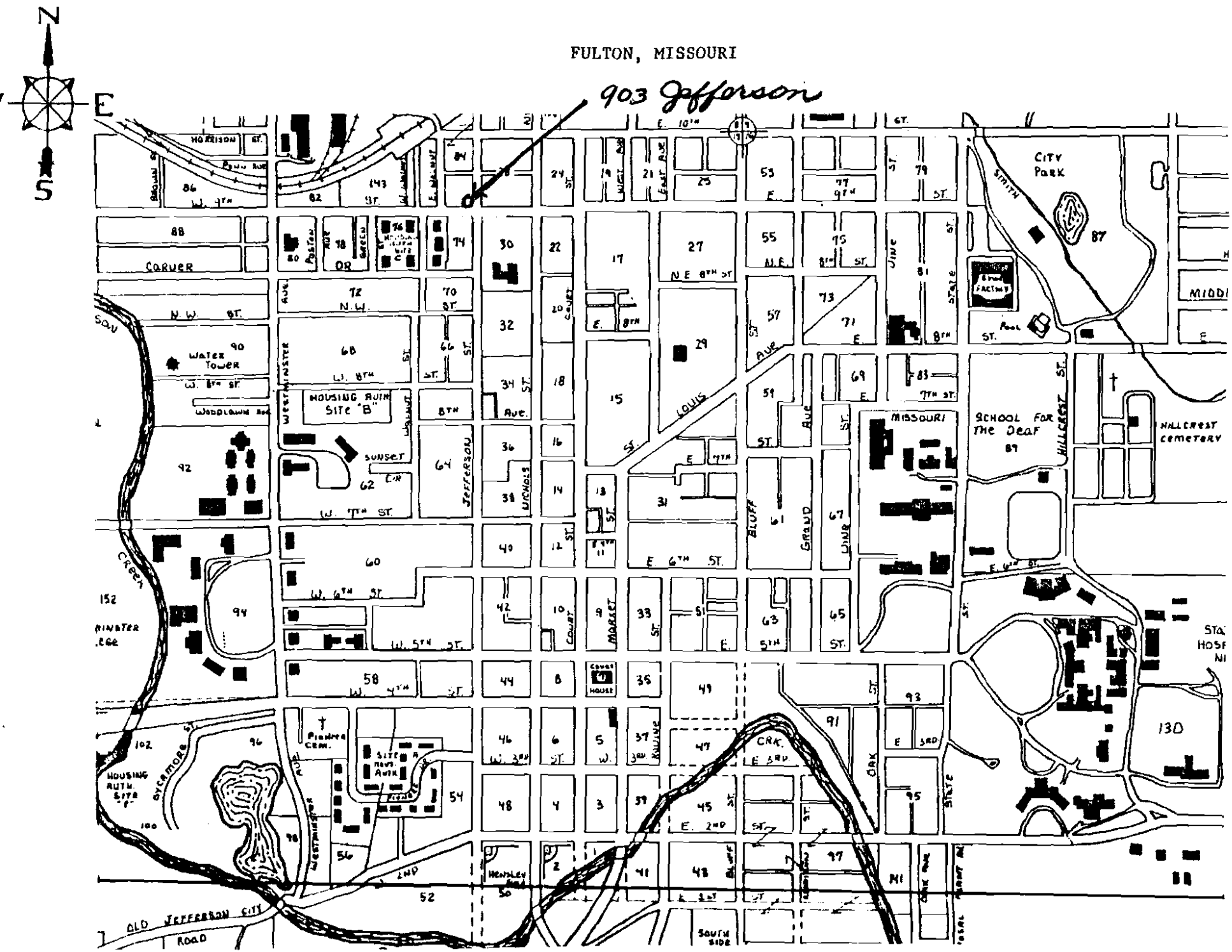

Office of Historic Preservation, P.O. Box 176, Jefferson City, Missouri 65101

HISTORIC INVENTORY

1 No.

2 County: Callaway

3 Location of Negatives: Fulton City Hall

4 Present Name(s)

5 Other Name(s)

6 Specific Location: 905 Jefferson

7 City or Town: Fulton — If Rural, Township & Vicinity

8 Site Plan with North Arrow

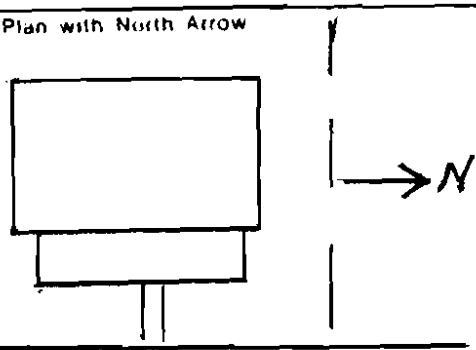

9 Coordinates: Lat / Long — UTM

Site [ ] Building [X] Structure [ ] Object [ ]

10 On National Register? Yes [ ] No [X]

11 Is It Eligible? Yes [ ] No [X]

12 Part of Estab Hist Dist? Yes [ ] No [X]

13 District Potent'l? Yes [ ] No [X]

14 Name of Established District

16 Thematic Category

17 Date(s) or Period

18 Style or Design

19 Architect or Engineer

20 Contractor or Builder

21 Original Use, if apparent: residence

22 Present Use: residence

23 Ownership: Public [ ] Private [X]

24 Owner's Name & Address, if known

25 Open to Public? Yes [ ] No [X]

26 Local Contact Person or Organization

27 Other Surveys in Which Included

28 No. of Stories: 1

29 Basement? Yes [ ] No [ ]

30 Foundation Material: stone

31 Wall Construction: frame

32 Roof Type & Material: irreg/asb. shingle

33 No. of Bays: Front 4 Side 2

34 Wall Treatment: clapboard

35 Plan Shape: rect.

36 Changes (Explain in #42): Addition [ ] Altered [X] Moved [ ]

37 Condition: Interior ____ Exterior good

38 Preservation Underway? Yes [ ] No [X]

39 Endangered? Yes [ ] No [X] By What?

40 Visible from Public Road? Yes [X] No [ ]

41 Distance from and Frontage on Road

42 Further Description of Important Features

36. side porch appears to have been enclosed; alumin. storm windows; chimney may be newer

42. full porch in front; decorative window shutters; plain box cornice;



43 History and Significance

44 Description of Environment and Outbuildings

45 Sources of Information

Photographic Information - Roll 4, #25, view to the NW
Photographer: P. Strawn, 5/78

46 Prepared by: M. Kennedy

47 Organization: Fulton Survey

48 Date: 5/78

49 Revision Date(s)

4 Present Name(s)

5 Other Name(s)

FULTON, MISSOURI

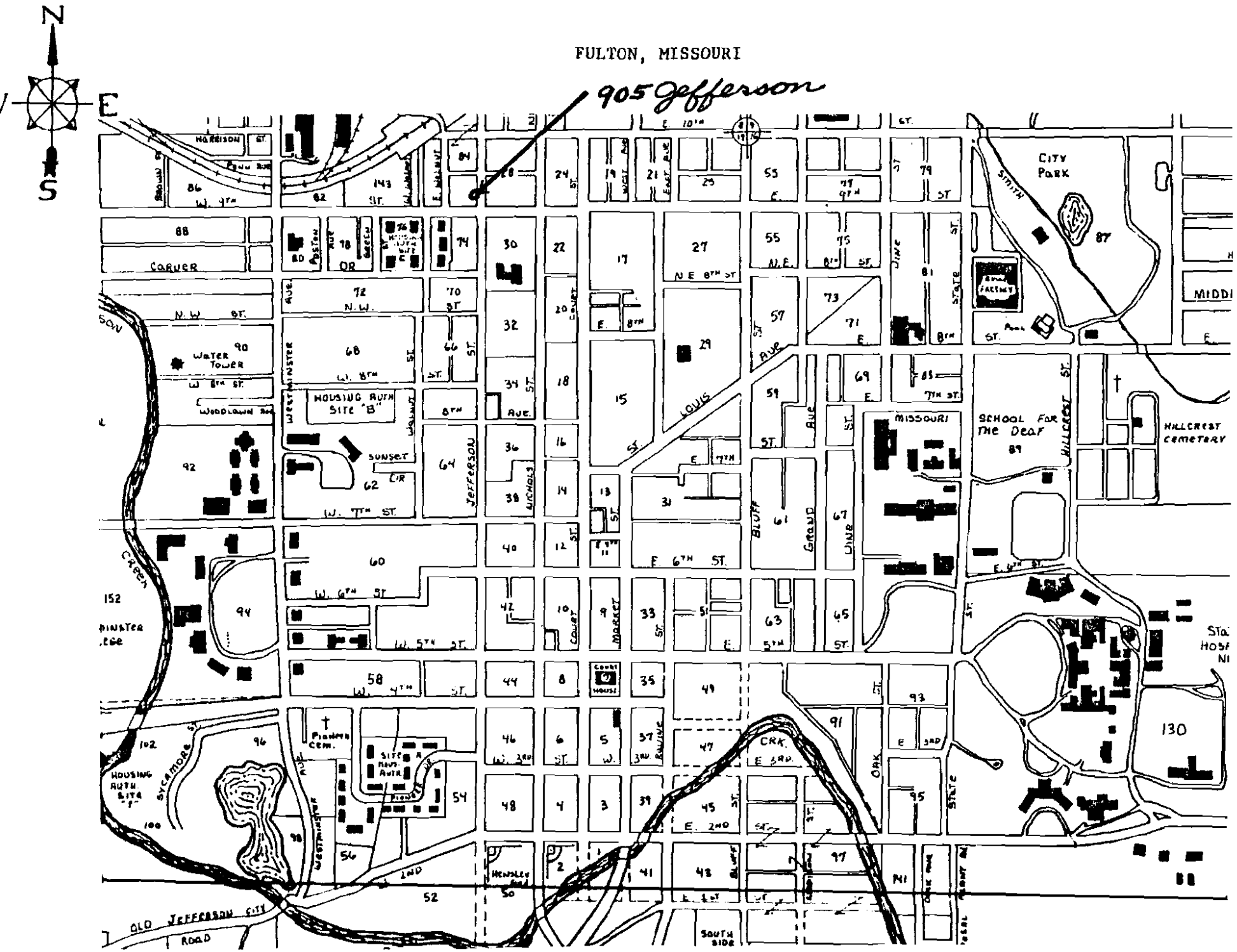

Office of Historic Preservation, P.O. Box 176, Jefferson City, Missouri 65101

HISTORIC INVENTORY

1 No.

2 County: Callaway

3 Location of Negatives: Fulton City Hall

4 Present Name(s)

5 Other Name(s)

6 Specific Location: 907 Jefferson

7 City or Town: Fulton — If Rural, Township & Vicinity

8 Site Plan with North Arrow

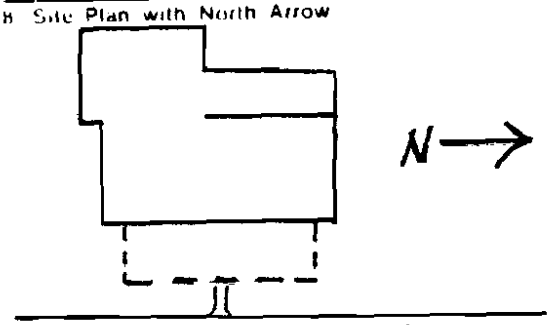

9 Coordinates: Lat / Long — UTM

Site [ ] Building [X] Structure [ ] Object [ ]

11 On National Register?	Yes [ ] No [X]	12. Is It Eligible?	Yes [ ] No [X]
13 Part of Estab Hist Dist ?	Yes [ ] No [X]	14. District Potent'l?	Yes [ ] No [X]

15 Name of Established District

16. Thematic Category

17 Date(s) or Period

18 Style or Design

19. Architect or Engineer

20. Contractor or Builder

21. Original Use, if apparent: residence

22 Present Use: residence

23 Ownership: Public [ ] Private [X]

24. Owner's Name & Address, if known

25. Open to Public? Yes [ ] No [X]

26. Local Contact Person or Organization

27. Other Surveys in Which Included

28. No. of Stories: 1

29. Basement? Yes [X] No [ ]

30. Foundation Material: stone & concrete

31. Wall Construction: frame

32. Roof Type & Material: irreg.;asb.shingles

33. No. of Bays: Front 4 Side 2

34. Wall Treatment: clapboard

35. Plan Shape: rect.

36. Changes (Explain in #42): Addition [X] Altered [ ] Moved [ ]

37. Condition: Interior ____ Exterior good

38. Preservation Underway? Yes [ ] No [X]

39. Endangered? Yes [ ] No [X] By What?

40. Visible from Public Road? Yes [X] No [ ]

41. Distance from and Frontage on Road

42. Further Description of Important Features

36. alumin. storm windows & doors; foundation material on SW corner is different from that of the rest of the house; there may have been a porch on SE corner because the wall treatment in this area is slightly different;
42. 2 front doors with Eastlake detailing; rear chimney



43 History and Significance

44 Description of Environment and Outbuildings

garage separate from the house to the NE

45 Sources of Information

Photographic Information - Roll 4, #26, view to the NW
Photographer: P. Strawn, 5/78

46. Prepared by: M. Kennedy

47. Organization: Fulton Survey

48. Date: 5/78

49 Revision Date(s)

4 Present Name(s)

5 Other Name(s)

FULTON, MISSOURI

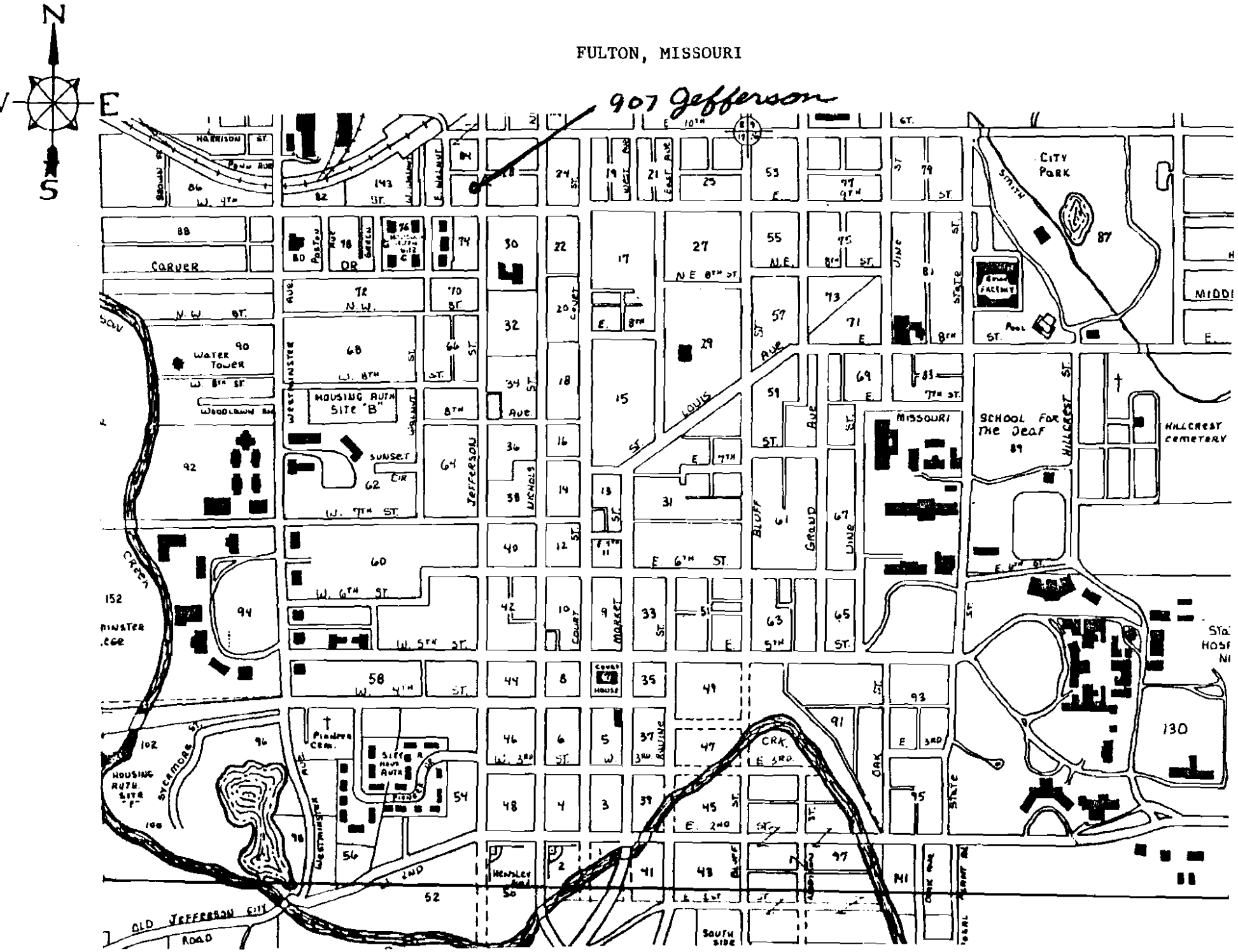

Office of Historic Preservation, P. O. Box 176, Jefferson City, Missouri 65102

HISTORIC INVENTORY

1 No

County
Callaway

3 Location of Negatives
Fulton City Hall

4 Present Name(s)

5 Other Name(s)

6 Specific Location 908 Jefferson

7 City or Town If Rural, Township & Vicinity
Fulton

8 Site Plan with North Arrow

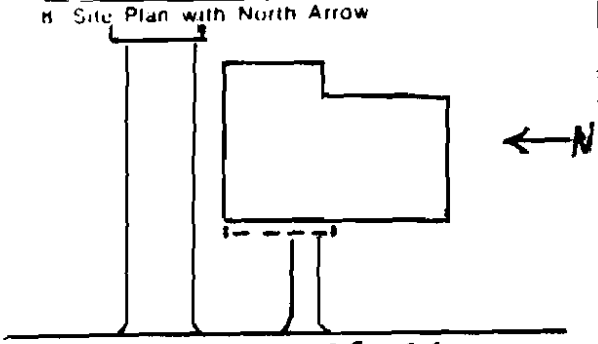

9 Coordinates UTM
Lat
Long

Site [ ] Structure [ ]
Building [X] Object [ ]

10 On National Register? Yes [ ] No [X]

12. Is It Eligible? Yes [ ] No [X]

13 Part of Estab Hist Dist ? Yes [ ] No [X]

14. District Potential? Yes [ ] No [X]

15 Name of Established District

16. Thematic Category

17 Date(s) or Period

18 Style or Design

19. Architect or Engineer

20. Contractor or Builder

21. Original Use, if apparent
residence

22 Present Use
residence

23 Ownership Public [ ] Private [X]

24. Owner's Name & Address, if known

25. Open to Public? Yes [ ] No [X]

26 Local Contact Person or Organization

27. Other Surveys in Which Included

28. No of Stories 1

29. Basement? Yes [ ] No [ ]

30. Foundation Material
concrete

31. Wall Construction
frame

32. Roof Type & Material
gabled/asbestos

33. No. of Bays
Front n/a Side

34. Wall Treatment
asbestos cement shingle

35. Plan Shape rect. w/add

36. Changes (Explain in #42) Addition [X] Altered [ ] Moved [ ]

37. Condition
Interior
Exterior good

38. Preservation Underway? Yes [ ] No [X]

39. Endangered? By What? Yes [ ] No [X]

40 Visible from Public Road? Yes [X] No [ ]

41. Distance from and Frontage on Road

42. Further Description of Important Features



43 History and Significance

44 Description of Environment and Outbuildings

45 Sources of Information

Photographic Information - Roll 4, #30, view to the SE
Photographer: P. Strawn, 5/78

46. Prepared by
P. Strawn

47. Organization
Fulton Survey

48. Date
5/78

49 Revision Date(s)

2 County

4 Present Name(s)

5 Other Name(s)

FULTON, MISSOURI

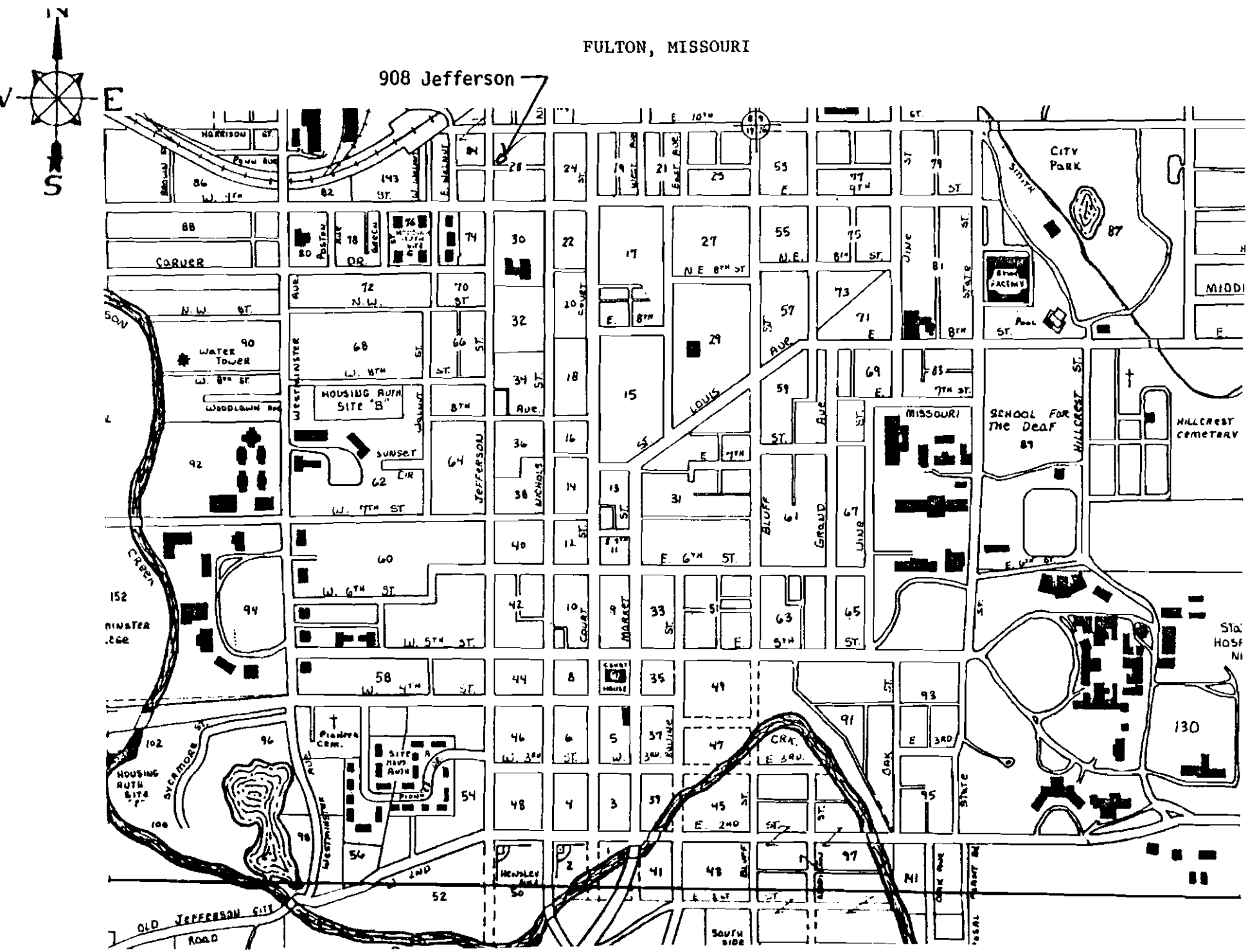

Office of Historic Preservation, P.O. Box 176, Jefferson City, Missouri 65101

HISTORIC INVENTORY

1 No.

2 County: Callaway

3 Location of Negatives: Fulton City Hall

4 Present Name(s)

5 Other Name(s)

6 Specific Location: 911 Jefferson

7 City or Town: Fulton — If Rural, Township & Vicinity

8 Site Plan with North Arrow:

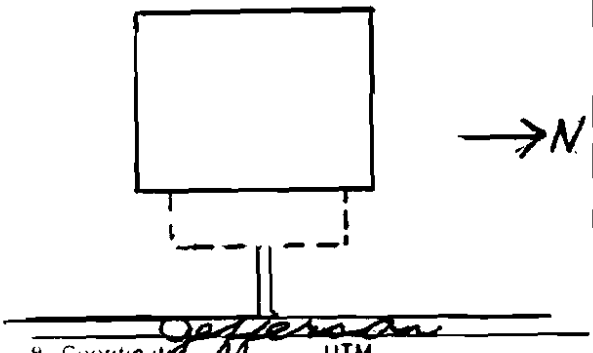

9 Coordinates: Lat / Long / UTM

Site [ ] Building [X] Structure [ ] Object [ ]

11 On National Register? Yes [ ] No [X]

12 Is It Eligible? Yes [ ] No [X]

13 Part of Estab Hist Dist? Yes [ ] No [X]

14 District Potent'l? Yes [ ] No [X]

15 Name of Established District

16 Thematic Category

17 Date(s) or Period

18 Style or Design

19 Architect or Engineer

20 Contractor or Builder

21 Original Use, if apparent: residence

22 Present Use: residence

23 Ownership: Public [ ] Private [X]

24 Owner's Name & Address, if known

25 Open to Public? Yes [ ] No [X]

26 Local Contact Person or Organization

27 Other Surveys in Which Included

28 No. of Stories: 1½

29 Basement? Yes [X] No [ ]

30 Foundation Material: concrete

31 Wall Construction: frame

32 Roof Type & Material: irreg.saltbox;asb.shi

33 No. of Bays: Front 3 Side 4

34 Wall Treatment: asb. cement shingles

35 Plan Shape: rect.

36 Changes (Explain in #42): Addition [ ] Altered [X] Moved [ ]

37 Condition: Interior [ ] Exterior: fair

38 Preservation Underway? Yes [ ] No [X]

39 Endangered? By What? Yes [ ] No [X]

40 Visible from Public Road? Yes [X] No [ ]

41 Distance from and Frontage on Road

42 Further Description of Important Features

36. altered siding;

42. front/center gabled dormer; rear overhang supported by wooden pillars



43 History and Significance

44 Description of Environment and Outbuildings

45 Sources of Information

Photographic Information - Roll 4, #27, view to the NW
Photographer: P. Strawn, 5/78

46 Prepared by: M. Kennedy

47 Organization: Fulton Survey

48 Date: 5/78

49 Revision Date(s)

3 Name

4 Present Name(s)

5 Other Name(s)

FULTON, MISSOURI

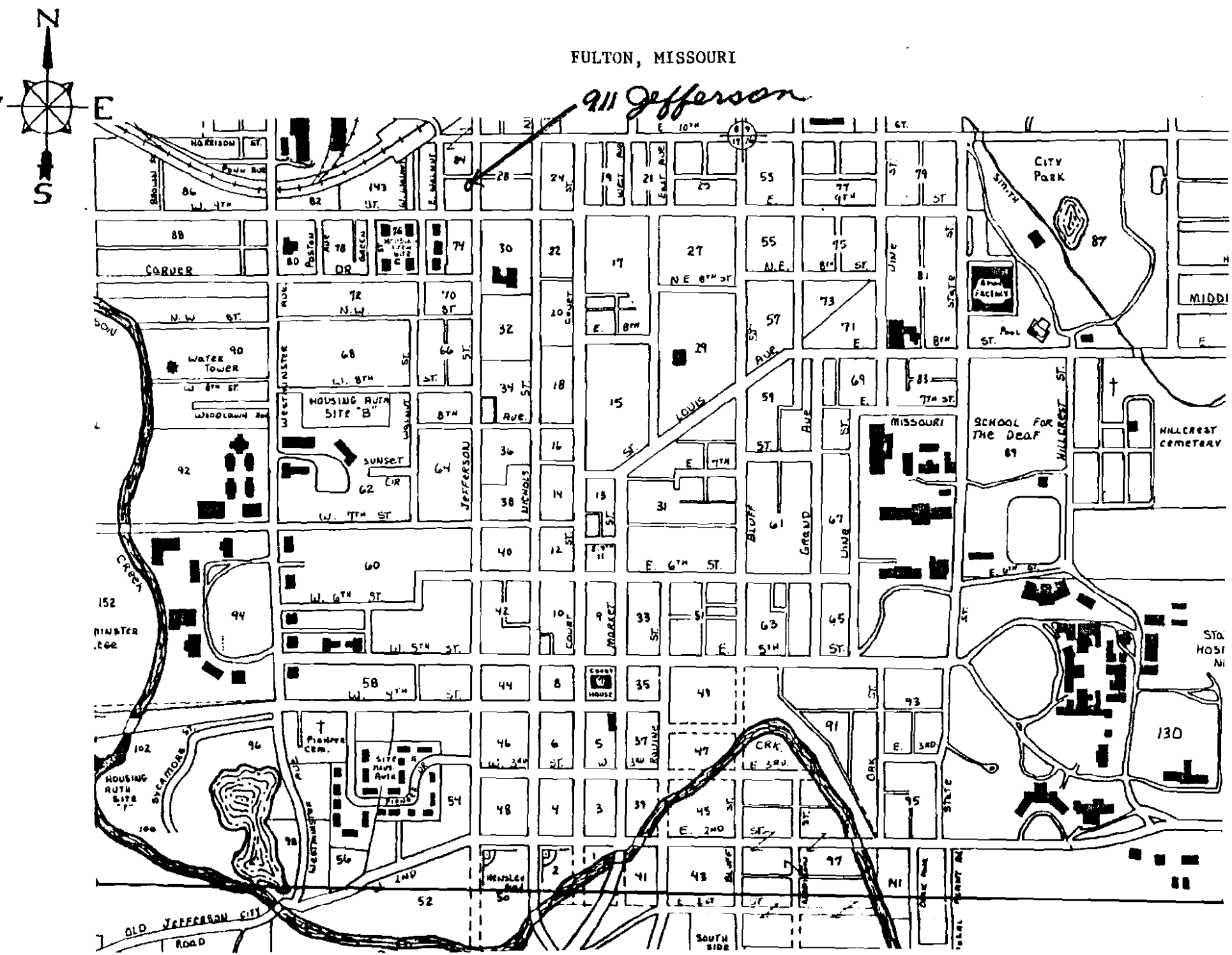

Office of Historic Preservation, P.O. Box 176, Jefferson City, Missouri 65101

HISTORIC INVENTORY

1 No.

2 County: Callaway

3 Location of Negatives: Fulton City Hall

4 Present Name(s)

5 Other Name(s)

6 Specific Location: 913 Jefferson

7 City or Town: Fulton — If Rural, Township & Vicinity

8 Site Plan with North Arrow

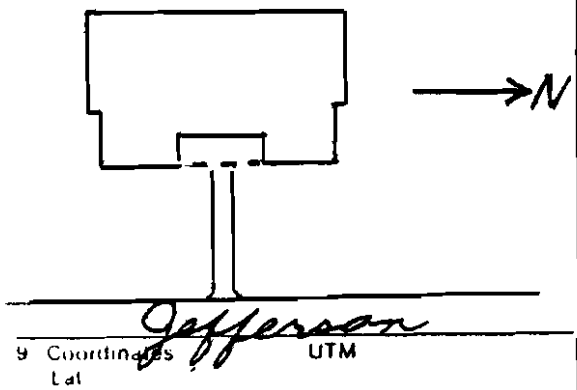

9 Coordinates: Lat / Long — UTM

Site [ ] Building [X] Structure [ ] Object [ ]

10 On National Register? Yes [ ] No [X]

11 Is It Eligible? Yes [ ] No [X]

12 Part of Estab Hist Dist? Yes [ ] No [X]

13 District Potential? Yes [ ] No [X]

14 Name of Established District

16 Thematic Category

17 Date(s) or Period

18 Style or Design

19 Architect or Engineer

20 Contractor or Builder

21 Original Use, if apparent: residence

22 Present Use: residence

23 Ownership: Public [ ] Private [X]

24 Owner's Name & Address, if known

25 Open to Public? Yes [ ] No [X]

26 Local Contact Person or Organization

27 Other Surveys in Which Included

28 No. of Stories: 1

29 Basement? Yes [ ] No [ ]

30 Foundation Material: concrete

31 Wall Construction: brick

32 Roof Type & Material: low gable;asb.shingles

33 No. of Bays: Front 3 Side

34 Wall Treatment: brick

35 Plan Shape: U

36 Changes (Explain in #42): Addition [ ] Altered [ ] Moved [ ]

37 Condition: Interior ____ Exterior good

38 Preservation Underway? Yes [ ] No [X]

39 Endangered? Yes [ ] No [X] By What?

40 Visible from Public Road? Yes [X] No [ ]

41 Distance from and Frontage on Road

42 Further Description of Important Features



43 History and Significance

44 Description of Environment and Outbuildings

45 Sources of Information

Photographic Information - Roll 4, #23, view to the W
Photographer: P. Strawn, 5/78

46 Prepared by: M.Kennedy

47 Organization: Fulton Survey

48 Date: 5/78

49 Revision Date(s)

4 Present Name(s)

5 Other Name(s)

FULTON, MISSOURI

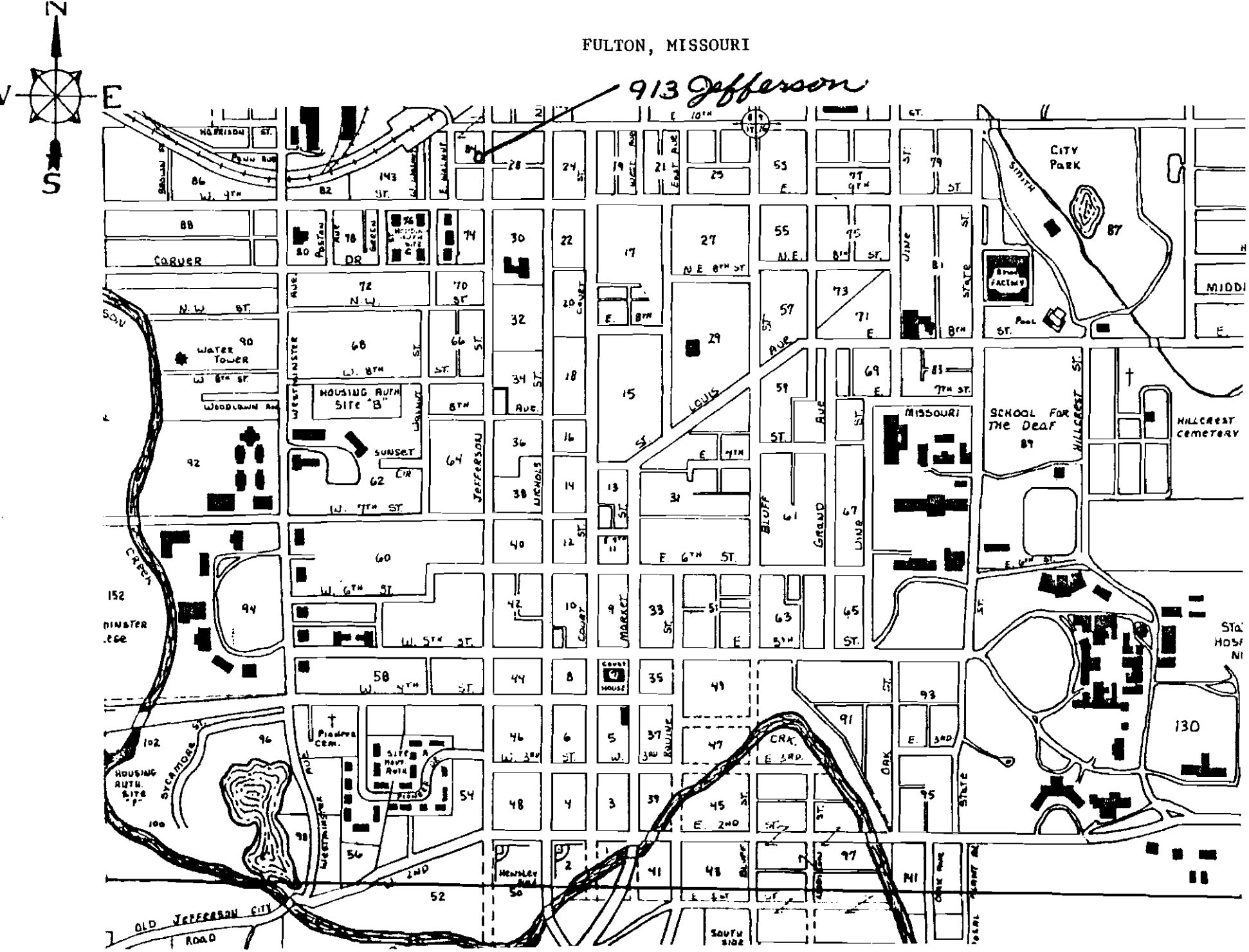

Office of Historic Preservation, P. O. Box 176, Jefferson City, Missouri 65102

HISTORIC INVENTORY

1 No

2 County: Callaway

3 Location of Negatives: Fulton City Hall

4 Present Name(s)

5 Other Name(s)

6 Specific Location: 915 Jefferson
Part of Lot 3, Blk. 84
New City Plat

7 City or Town (If Rural, Township & Vicinity): Fulton

8 Site Plan with North Arrow

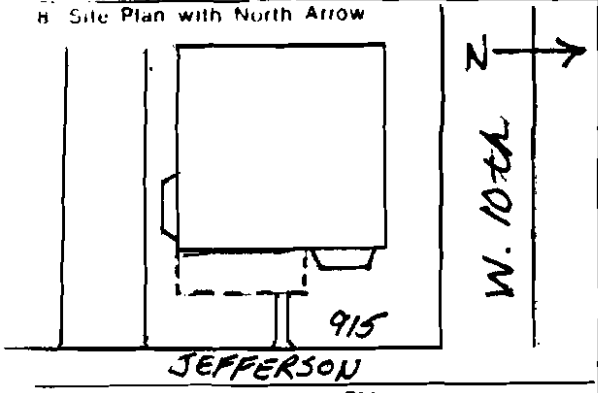

9 Coordinates: UTM
Lat
Long

Site [ ] Building [X] Structure [ ] Object [ ]

11 On National Register? Yes [ ] No [X]

12. Is It Eligible? Yes [X] No [ ]

13 Part of Estab Hist Dist ? Yes [ ] No [X]

14. District Potent'l? Yes [X] No [ ]

15 Name of Established District

16. Thematic Category

17 Date(s) or Period: 1918

18 Style or Design: Queen Anne Revival/Bungalow

19 Architect or Engineer

20 Contractor or Builder: Bauer ?

21. Original Use, if apparent: residence

22 Present Use: residence

23 Ownership: Public [ ] Private [X]

24. Owner's Name & Address, if known
Mrs. James St.G. Tucker
1 E. 10th

25. Open to Public? Yes [ ] No [X]

26. Local Contact Person or Organization

27 Other Surveys in Which Included

28. No. of Stories: 1

29. Basement? Yes [X] No [ ]: unfinished

30. Foundation Material: concrete

31. Wall Construction: frame

32. Roof Type & Material: gable/asbestos shingle

33. No. of Bays: Front n/a Side

34. Wall Treatment: clapboard & imbricated shingles

35. Plan Shape: irregular

36. Changes (Explain in #42) Addition [X] Altered [X] Moved [ ]

37 Condition: Interior ____ Exterior: good

38. Preservation Underway? Yes [ ] No [X]

39. Endangered? By What? Yes [ ] No [X]

40 Visible from Public Road? Yes [X] No [ ]

41. Distance from and Frontage on Road

42. Further Description of Important Features: #36.Mr.Tucker put in a new foundation, an extra bathroom, had the walls sheetrocked and painted it; the porch appears to have been altered. #42. Two front doors with transom lights over each, one of these contains leaded glass; shed type dormer; stick bracing under overhand on N side; a few leaded glass windows



43 History and Significance: Mr. Tucker has owned the house for fifteen years; he purchased it from Dan Hoffman. Bauer was the original owner. Further research is needed to determine the extent of historical significance that this house has. This house could be used as a support site in a multiple resource district. With proper restoration of the porch the degree of architectural significance that this house had would be increased.

44 Description of Environment and Outbuildings

45 Sources of Information: Interview with Jim Tucker - 12/6/78
Photographic Information - Roll 4, #29, view to the NW
Photographer: P. Strawn, 5/78

46 Prepared by: P.Strawn,M.Kennedy

47 Organization: Fulton Survey

48 Date: 5/78

49 Revision Date(s)

3 Location of Negatives

4 Present Name(s)

5 Other Name(s)

FULTON, MISSOURI

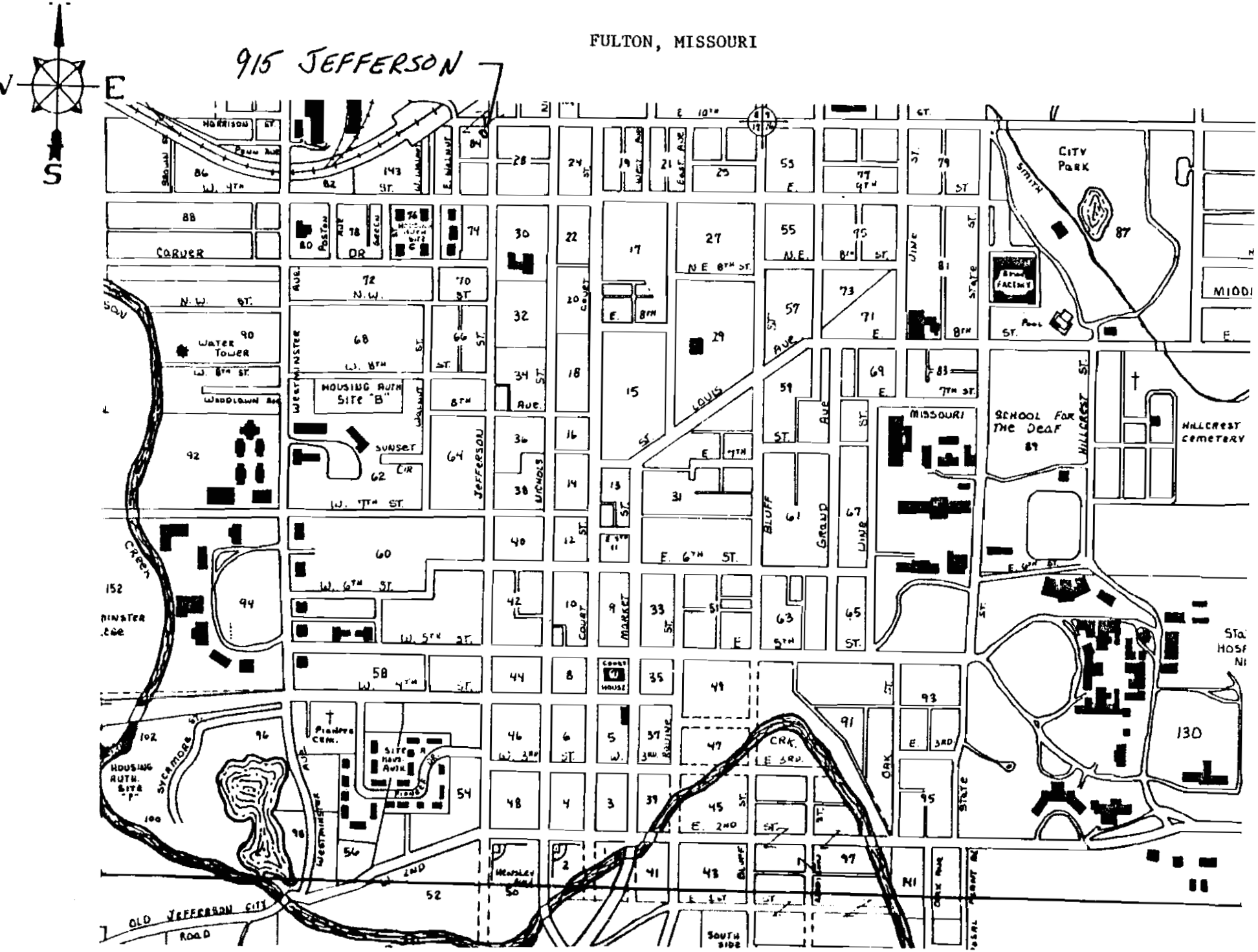

Office of Historic Preservation, P.O. Box 176, Jefferson City, Missouri 65101

HISTORIC INVENTORY

1 No.

4 Present Name(s)
Sonic Drive-in Restaurant

2 County
Callaway

5 Other Name(s)

3 Location of Negatives
Fulton City Hall

6 Specific Location
200 Market St.
bl. 39

7 City or Town — If Rural, Township & Vicinity
Fulton

8 Site Plan with North Arrow

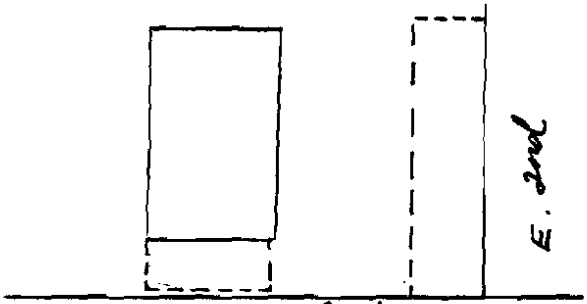

9 Coordinates — UTM
Lat
Long

10 Site [ ] Building [X] Structure [ ] Object [ ]

11 On National Register? Yes [ ] No [X]

12. Is It Eligible? Yes [ ] No [X]

13 Part of Estab Hist Dist? Yes [ ] No [X]

14. District Potent'l? Yes [ ] No [X]

15 Name of Established District

16. Thematic Category

17 Date(s) or Period
1978

18 Style or Design

19. Architect or Engineer

20 Contractor or Builder

21. Original Use, if apparent
restaurant - drive-in

22 Present Use
restaurant - drive-in

23 Ownership — Public [ ] Private [X]

24. Owner's Name & Address, if known

25. Open to Public? Yes [X] No [ ]

26. Local Contact Person or Organization

27. Other Surveys in Which Included

28. No. of Stories 1

29. Basement? Yes [ ] No [X]

30. Foundation Material
concrete

31. Wall Construction
concrete block

32. Roof Type & Material
flat

33. No. of Bays Front n/a Side n/a

34. Wall Treatment
brick

35. Plan Shape rectangular

36. Changes (Explain in #42) Addition [ ] Altered [ ] Moved [ ]

37. Condition
Interior
Exterior excellent

38. Preservation Underway? Yes [ ] No [X]

39. Endangered? By What? Yes [ ] No [X]

40. Visible from Public Road? Yes [X] No [ ]

41. Distance from and Frontage on Road

42. Further Description of Important Features



43 History and Significance

44 Description of Environment and Outbuildings
Commercial/ residential

45 Sources of Information
Photographic Information - Roll 15, #24, view to the NE
Photographer: S. Sebastian, 5/78

46. Prepared by
Sebastian, Tolle

47 Organization
Fulton Survey

48. Date 5/78

49 Revision Date(s)

2. County

4. Present Name(s)

5 Other Name(s)

FULTON, MISSOURI

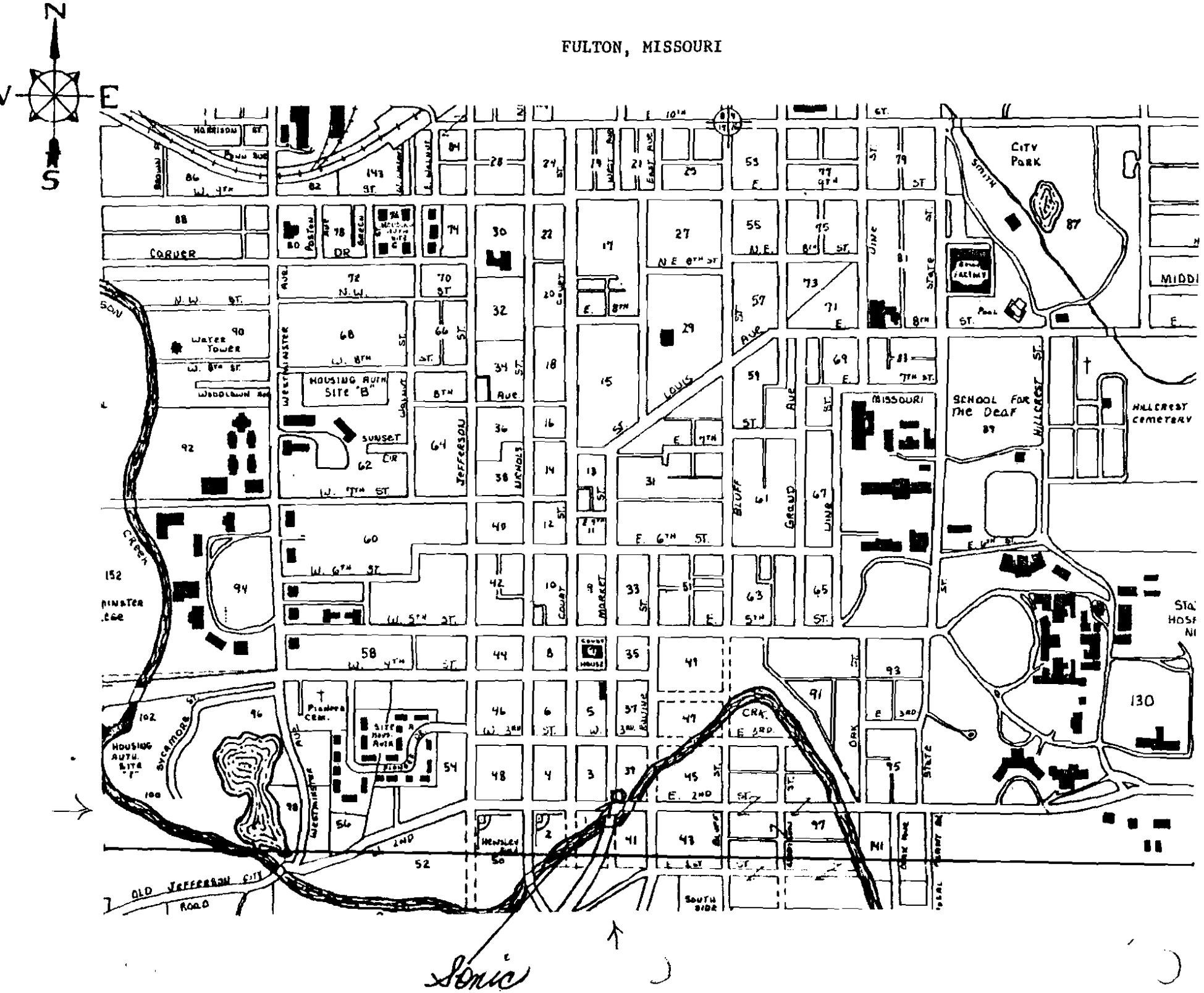

Office of Historic Preservation, P.O. Box 176, Jefferson City, Missouri 65101

HISTORIC INVENTORY

1. No

2. County
Callaway

3. Location of Negatives
Fulton City Hall

4. Present Name(s)
Corky's Garage & Gas Station

5. Other Name(s)

6. Specific Location
201 Market

7. City or Town — If Rural, Township & Vicinity
Fulton

8. Site Plan with North Arrow

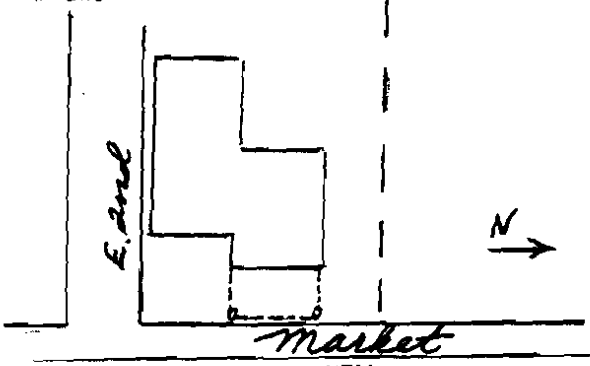

9. Coordinates — UTM
Lat
Long

10. Site / Building X / Structure / Object

11. On National Register? Yes / No X

12. Is It Eligible? Yes / No X

13. Part of Estab Hist Dist? Yes / No X

14. District Potent'l? Yes / No X

15. Name of Established District

16. Thematic Category

17. Date(s) or Period

18. Style or Design

19. Architect or Engineer

20. Contractor or Builder

21. Original Use, if apparent
service station

22. Present Use
service station

23. Ownership — Public / Private X

24. Owner's Name & Address, if known

25. Open to Public? Yes X / No

26. Local Contact Person or Organization

27. Other Surveys in Which Included

28. No. of Stories 1

29. Basement? Yes / No X

30. Foundation Material
concrete

31. Wall Construction
concrete block

32. Roof Type & Material
flat

33. No. of Bays — Front n/a — Side n/a

34. Wall Treatment
concrete block

35. Plan Shape irreg.

36. Changes (Explain in #42) — Addition / Altered / Moved

37. Condition — Interior — Exterior good

38. Preservation Underway? Yes / No X

39. Endangered? By What? Yes / No X

40. Visible from Public Road? Yes X / No

41. Distance from and Frontage on Road

2. County

4. Present Name(s)

42. Further Description of Important Features



5. Other Name(s)

43. History and Significance

44. Description of Environment and Outbuildings

45. Sources of Information
Photographic Information - Roll 15, #23, view to the SW
Photographer: S. Sebastian, 5/78

46. Prepared by
Sebastian, Tolle

47. Organization
Fulton Survey

48. Date
5/78

49. Revision Date(s)

FULTON, MISSOURI

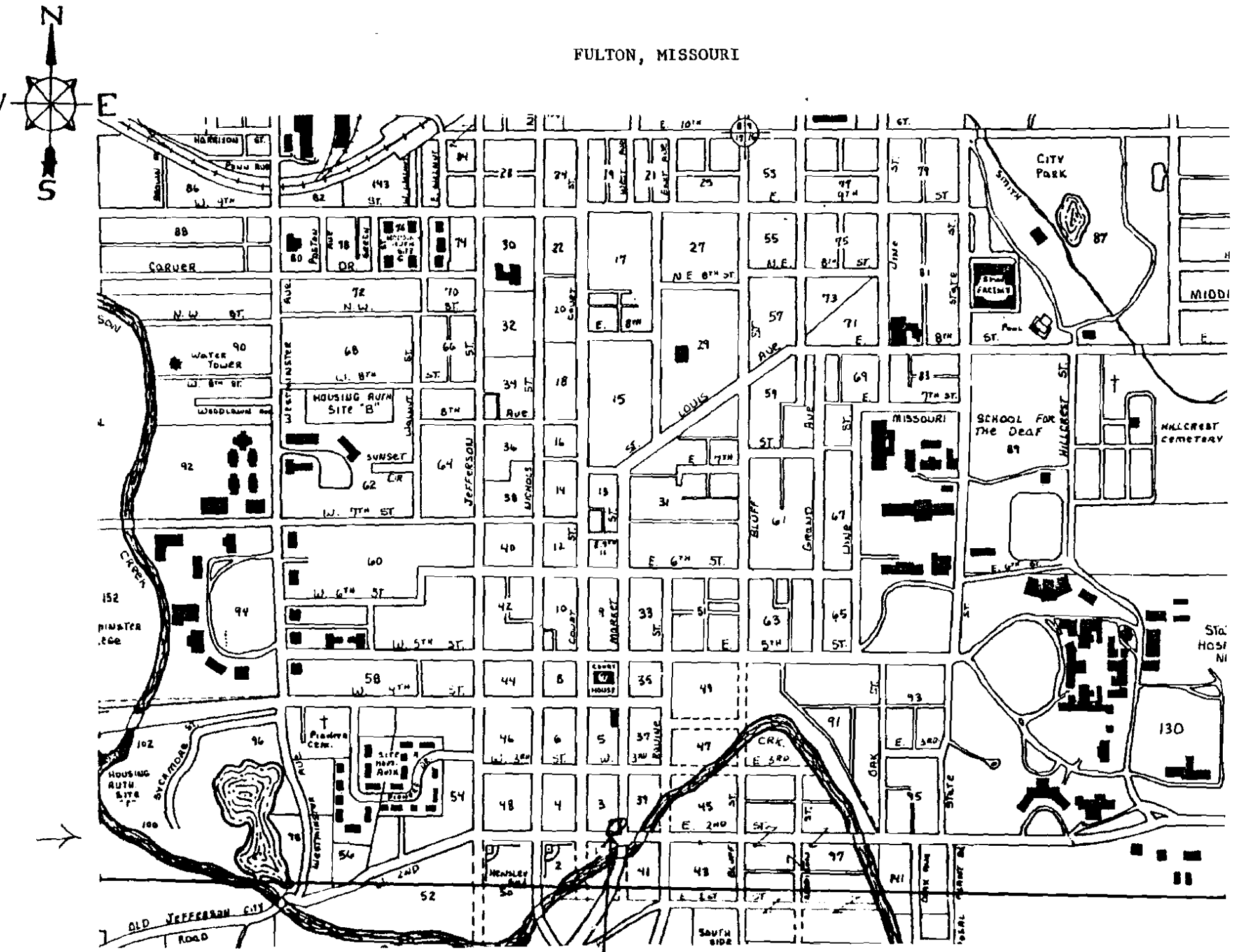

Corky's
Gas Station

Office of Historic Preservation, P.O. Box 176, Jefferson City, Missouri 65101

HISTORIC INVENTORY

1 No.

4 Present Name(s): Marge's Beauty Shop

2 County: Callaway

5 Other Name(s):

3 Location of Negatives: Fulton City Hall

6 Specific Location: 203 Market

7 City or Town: Fulton — If Rural, Township & Vicinity:

8 Site Plan with North Arrow

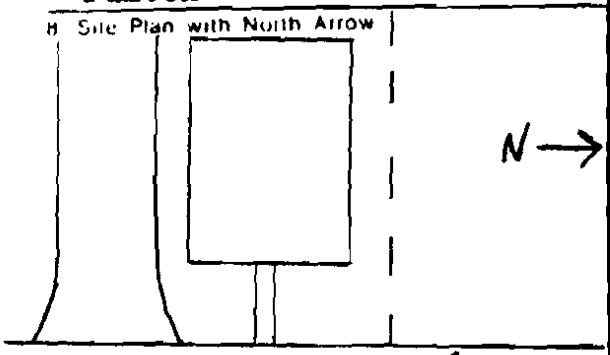

9 Coordinates: UTM
Lat
Long

Site ( ) Structure ( )
Building (X) Object ( )

11 On National Register? Yes ( ) No (X)

12. Is It Eligible? Yes ( ) No (X)

13 Part of Estab Hist Dist.? Yes ( ) No (X)

14. District Potent'l? Yes ( ) No (X)

15 Name of Established District

16. Thematic Category

17 Date(s) or Period

18 Style or Design

19. Architect or Engineer

20. Contractor or Builder

21. Original Use, if apparent

22 Present Use: beauty salon

23 Ownership: Public ( ) Private (X)

24. Owner's Name & Address, if known

25. Open to Public? Yes ( ) No ( )

26. Local Contact Person or Organization

27. Other Surveys in Which Included

28. No. of Stories: 1

29. Basement? Yes ( ) No ( )

30. Foundation Material: concrete

31. Wall Construction: concrete block

32. Roof Type & Material: boomtown

33. No. of Bays: Front 3 Side n/a

34. Wall Treatment: painted concr. block

35. Plan Shape: rectangular

36. Changes (Explain in #42): Addition ( ) Altered ( ) Moved ( )

37. Condition: Interior ____ Exterior good

38. Preservation Underway? Yes ( ) No (X)

39. Endangered? By What? Yes ( ) No (X)

40. Visible from Public Road? Yes (X) No ( )

41. Distance from and Frontage on Road

2 County

4 Present Name(s)

5 Other Name(s)

42. Further Description of Important Features



43 History and Significance

44 Description of Environment and Outbuildings

45 Sources of Information

Photographic Information - Roll 15, #22, view to the NW
Photographer: S. Sebastian, 5/78

46. Prepared by: Sebastian, Tolle

47. Organization: Fulton Survey

48. Date: 5/78

49 Revision Date(s)

FULTON, MISSOURI

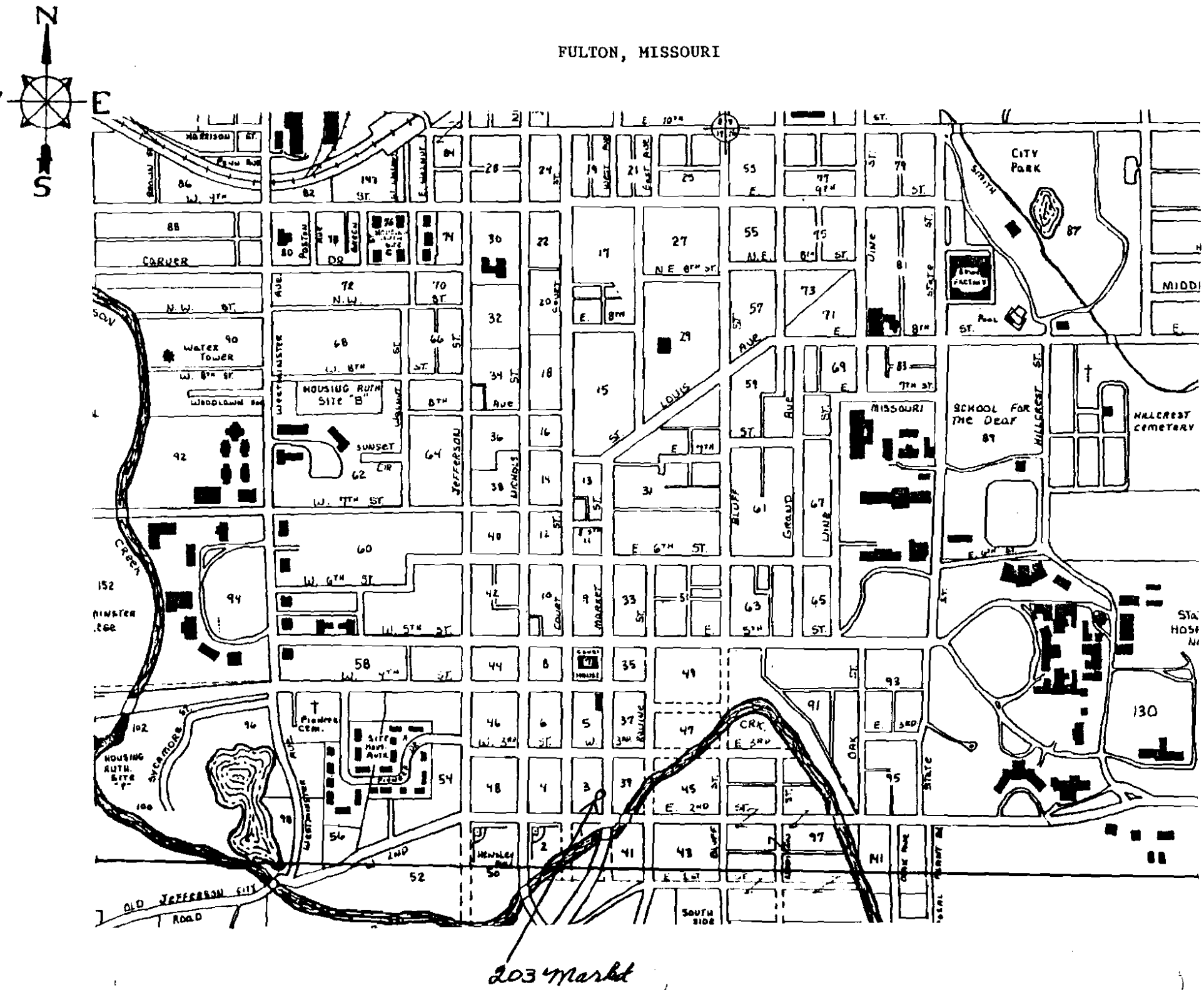

Office of Historic Preservation, P.O. Box 176, Jefferson City, Missouri 65101

HISTORIC INVENTORY

1 No

4 Present Name(s)

5 Other Name(s)

2 County
Callaway

3 Location of Negatives
Fulton City Hall

6 Specific Location
205 Market
block 3

7 City or Town — If Rural, Township & Vicinity
Fulton

8 Site Plan with North Arrow

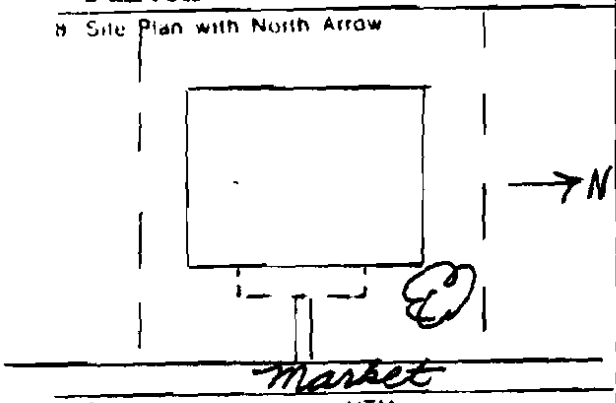

9 Coordinates — UTM
Lat
Long

Site [ ] Structure [ ]
Building [X] Object [ ]

11 On National Register? Yes [ ] No [X]

12. Is It Eligible? Yes [ ] No [X]

13 Part of Estab Hist Dist ? Yes [ ] No [X]

14. District Potent'l? Yes [ ] No [X]

15 Name of Established District

16. Thematic Category

17 Date(s) or Period

18 Style or Design

19. Architect or Engineer

20. Contractor or Builder

21. Original Use, if apparent
residence

22 Present Use
residence

23 Ownership — Public [ ] Private [X]

24. Owner's Name & Address, if known

25. Open to Public? Yes [ ] No [X]

26. Local Contact Person or Organization

27 Other Surveys in Which Included

28. No. of Stories 1

29. Basement? Yes [X] No [ ]

30. Foundation Material
concrete

31. Wall Construction
frame

32. Roof Type & Material
gable, asbest. shingles

33. No. of Bays
Front 4 Side 1+2

34. Wall Treatment
clapboard

35. Plan Shape rectangular

36. Changes (Explain in #42) Addition [X] Altered [ ] Moved [ ]

37. Condition
Interior
Exterior good

38. Preservation Underway? Yes [ ] No [X]

39. Endangered? By What? Yes [ ] No [X]

40. Visible from Public Road? Yes [X] No [ ]

41. Distance from and Frontage on Road

2 County

4 Present Name(s)

5 Other Name(s)

42. Further Description of Important Features



43 History and Significance

44 Description of Environment and Outbuildings

Commercial district

45 Sources of Information

Photographic Information - Roll 15, #21, view to the NW
Photographer: S. Sebastian, 5/78

46. Prepared by
Sebastian, Tolle

47. Organization
Fulton Survey

48. Date
5/78

49. Revision Date(s)

FULTON, MISSOURI

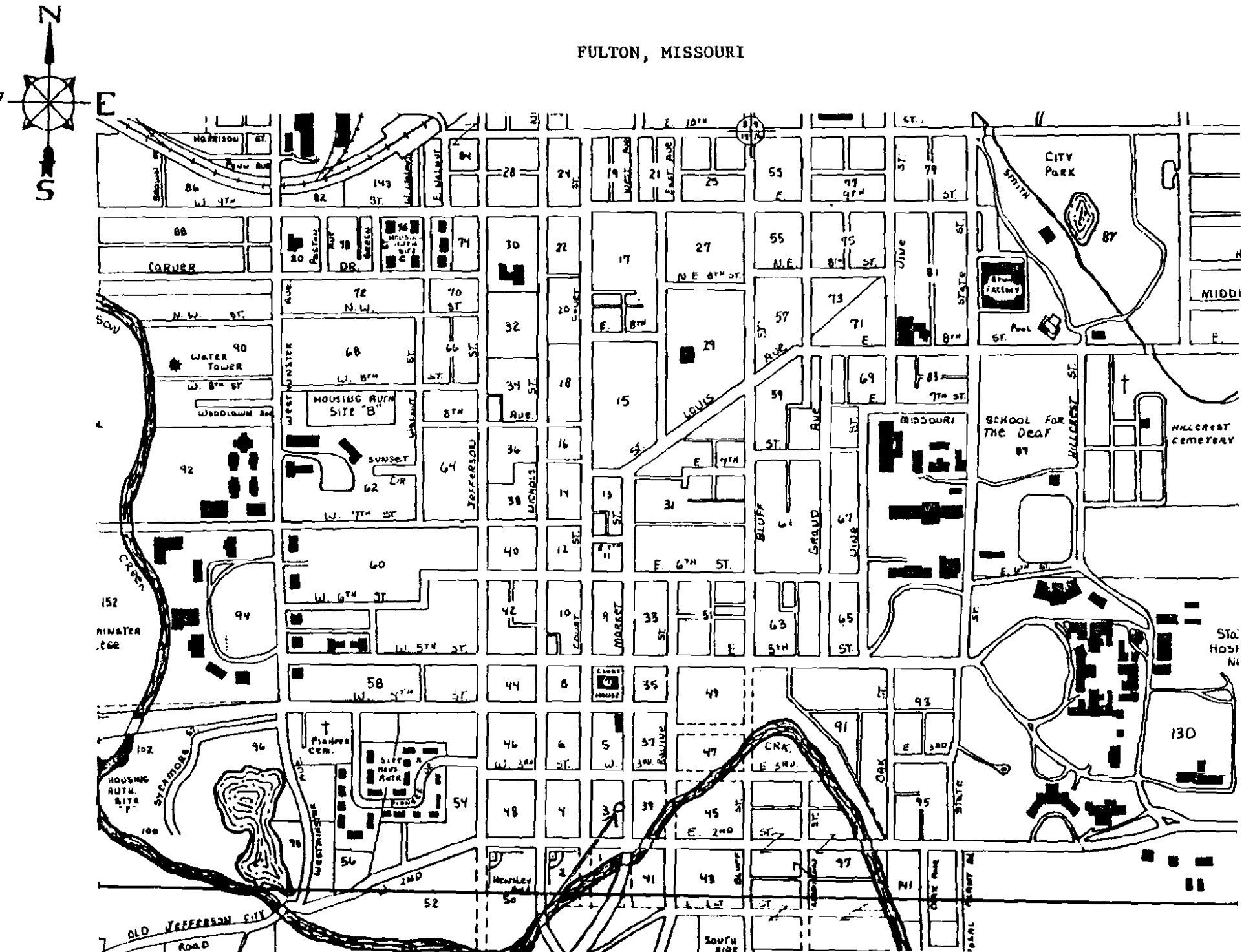

Office of Historic Preservation, P.O. Box 176, Jefferson City, Missouri 65101

HISTORIC INVENTORY

1 No

4 Present Name(s)
Dr. V. H. Grogan

5 Other Name(s)

2 County
Callaway

3 Location of Negatives
Fulton City Hall

6 Specific Location
207 Market
block 3

7 City or Town — If Rural, Township & Vicinity
Fulton

8 Site Plan with North Arrow



9 Coordinates — UTM
[illegible]

10 Site [ ] Structure [ ]
Building [X] Object [ ]

11 On National Register? Yes [ ] No [X]

12. Is It Eligible? Yes [ ] No [X]

13 Part of Estab Hist Dist? Yes [ ] No [X]

14. District Potent'l? Yes [ ] No [X]

15 Name of Established District

16. Thematic Category

17 Date(s) or Period

18 Style or Design

19. Architect or Engineer

20. Contractor or Builder

21. Original Use, if apparent

22 Present Use
chiropractor's office

23 Ownership — Public [ ] Private [X]

24. Owner's Name & Address, if known

25. Open to Public? Yes [X] No [ ]

26. Local Contact Person or Organization

27. Other Surveys in Which Included

28. No. of Stories 1

29. Basement? Yes [ ] No [X]

30. Foundation Material
concrete

31. Wall Construction
concrete block

32. Roof Type & Material
flat

33. No. of Bays
Front n/a Side

34. Wall Treatment
brick

35. Plan Shape rectang.

36. Changes (Explain in #42) Addition [ ] Altered [ ] Moved [ ]

37. Condition
Interior
Exterior good

38. Preservation Underway? Yes [ ] No [X]

39. Endangered? By What? Yes [ ] No [X]

40. Visible from Public Road? Yes [X] No [ ]

41. Distance from and Frontage on Road

2 County

4 Present Name(s)

5 Other Name(s)

42. Further Description of Important Features



43 History and Significance

44 Description of Environment and Outbuildings

45 Sources of Information
Photographic Information - Roll 15, #20, view to the SW
Photographer: S. Sebastian, 5/78

46. Prepared by
Sebastian, Tolle

47. Organization
Fulton Survey

48. Date 5/78

49 Revision Date(s)

FULTON, MISSOURI

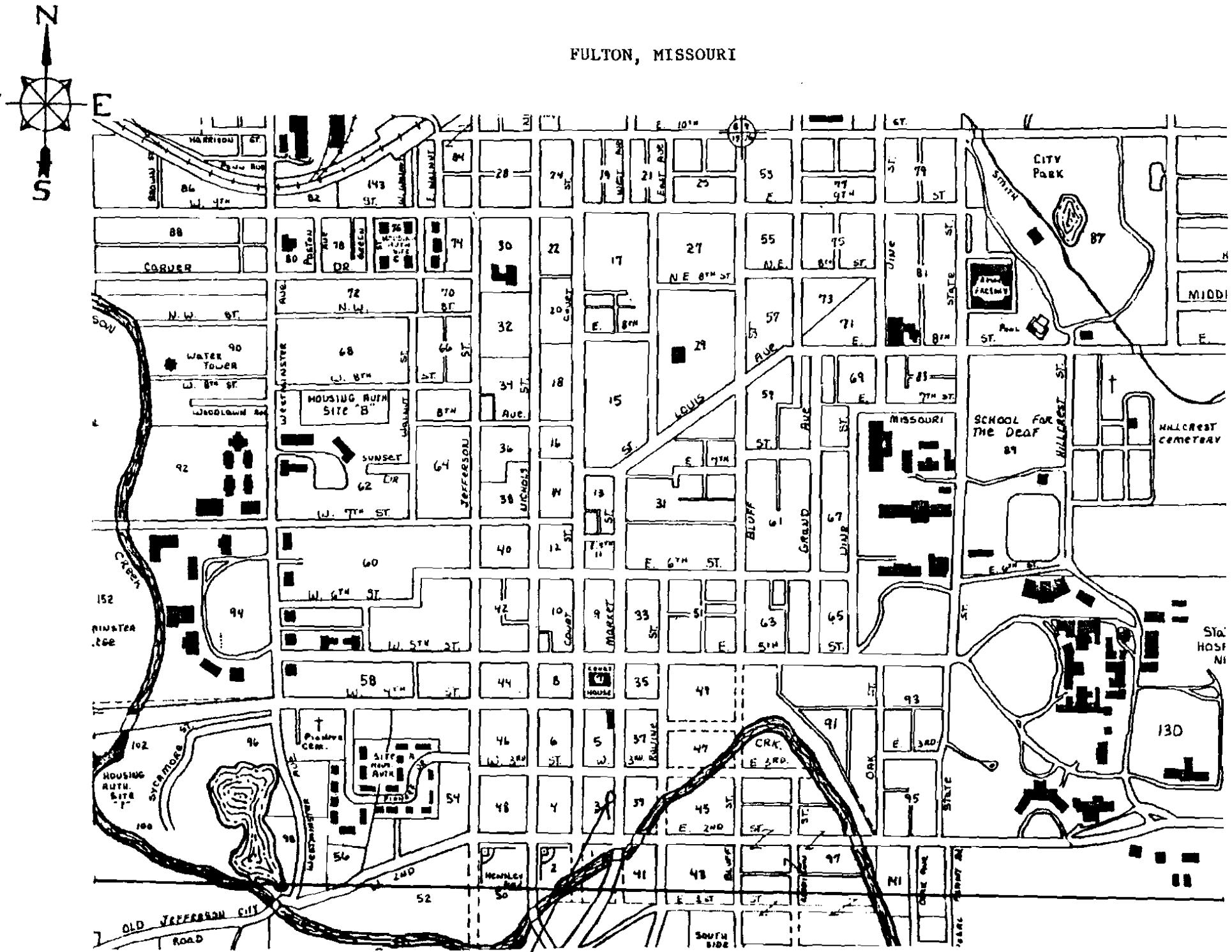

Office of Historic Preservation, P.O. Box 176, Jefferson City, Missouri 65101

HISTORIC INVENTORY

1 No.

4 Present Name(s)
Dairy Queen Brazier

2 County
Callaway

5 Other Name(s)

3 Location of Negatives
Fulton City Hall

6 Specific Location
212 Market St.
bl. 39

7 City or Town — If Rural, Township & Vicinity
Fulton

8 Site Plan with North Arrow



9 Coordinates — UTM
Lat
Long

10 Site ( ) Structure ( )
Building (X) Object ( )

11 On National Register? Yes ( ) No (X)

12. Is It Eligible? Yes ( ) No (X)

13 Part of Estab Hist Dist? Yes ( ) No (X)

14. District Potent'l? Yes ( ) No (X)

15 Name of Established District

16. Thematic Category

17 Date(s) or Period

18 Style or Design

19. Architect or Engineer

20. Contractor or Builder

21. Original Use, if apparent
restaurant

22 Present Use
restaurant

23 Ownership — Public ( ) Private (X)

24. Owner's Name & Address, if known

25. Open to Public? Yes (X) No ( )

26. Local Contact Person or Organization

27. Other Surveys in Which Included

28. No. of Stories 1

29. Basement? Yes ( ) No (X)

30. Foundation Material
concrete block

31. Wall Construction
brick

32. Roof Type & Material
flat

33. No. of Bays
Front n/a Side n/a

34. Wall Treatment
brick

35. Plan Shape rectangular

36. Changes (Explain in #42) Addition ( ) Altered ( ) Moved ( )

37. Condition
Interior good
Exterior good

38. Preservation Underway? Yes ( ) No (X)

39. Endangered? By What? Yes ( ) No (X)

40 Visible from Public Road? Yes (X) No ( )

41. Distance from and Frontage on Road

2 County

4 Present Name(s)

5 Other Name(s)

42. Further Description of Important Features



43 History and Significance

44 Description of Environment and Outbuildings

45 Sources of Information
Photographic Information - Roll 15, #18, view to the SE
Photographer: S. Sebastian, 5/78

46. Prepared by
Sebastian, Tolle

47. Organization
Fulton Survey

48. Date | 49 Revision Date(s)

FULTON, MISSOURI

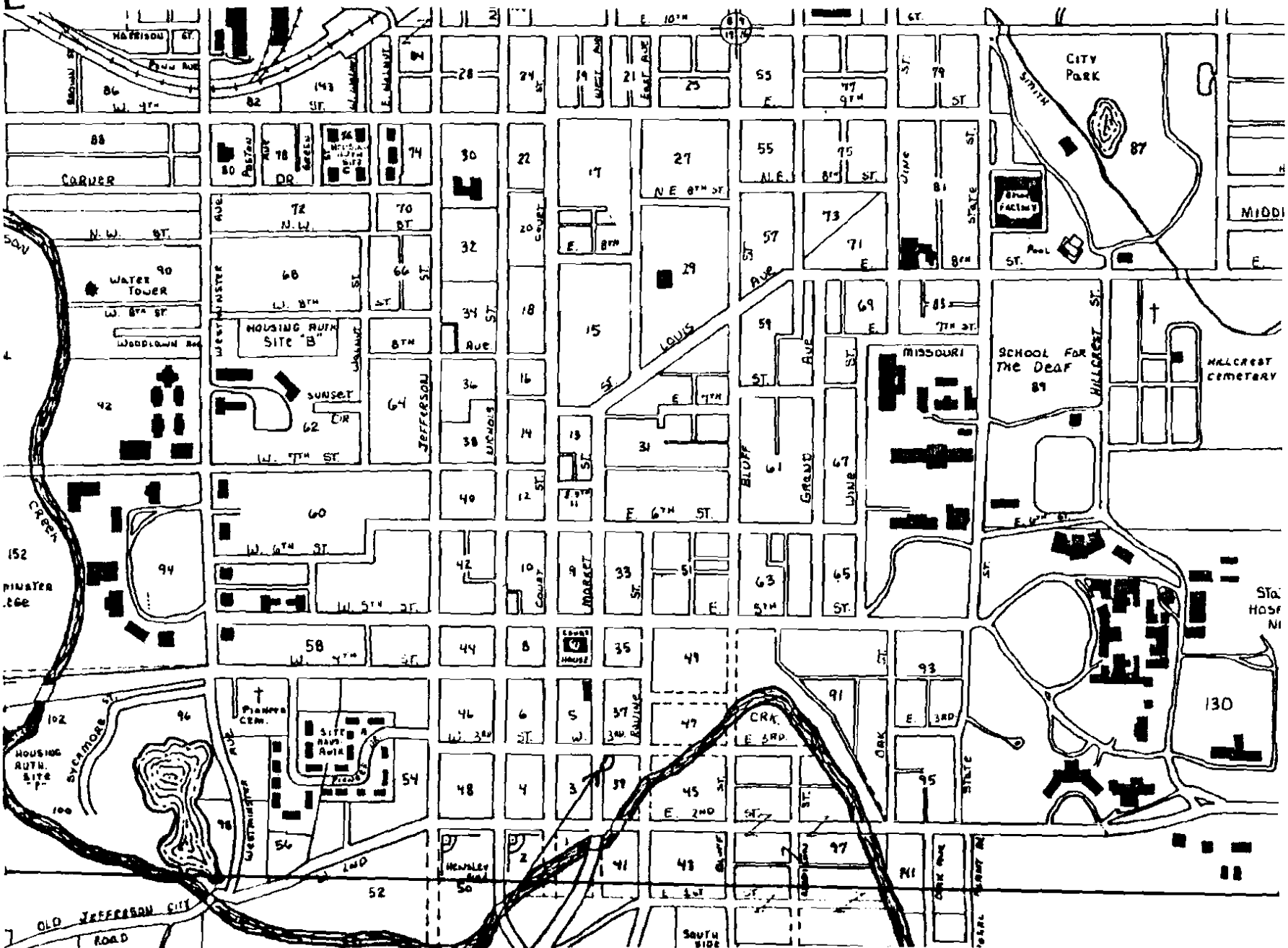

Dairy Queen

Office of Historic Preservation, P. O. Box 176, Jefferson City, Missouri 65102

HISTORIC INVENTORY

1 No.

4 Present Name(s)

2 County: Callaway

5 Other Name(s)

3 Location of Negatives: Fulton City Hall

6 Specific Location: 300 Market
Part of Lots 8 & 9, Blk. 37
New City Plat

7 City or Town: Fulton — If Rural, Township & Vicinity

8 Site Plan with North Arrow

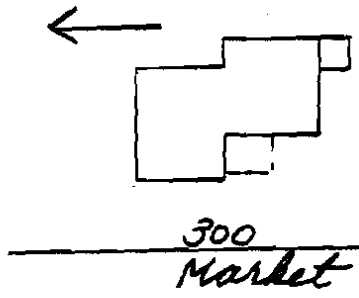

9 Coordinates: UTM
Lat
Long

Site ( ) Structure ( )
Building (X) Object ( )

11 On National Register? Yes ( ) No (X)

12 Is It Eligible? Yes (X) No ( )

13 Part of Estab Hist Dist ? Yes ( ) No (X)

14 District Potent'l? Yes (X) No ( )

15 Name of Established District

16. Thematic Category

17 Date(s) or Period

18 Style or Design: Cottage

19. Architect or Engineer

20. Contractor or Builder

21. Original Use, if apparent: residence

22 Present Use: residence

23 Ownership: Public ( ) Private (X)

24. Owner's Name & Address, if known
Nora David
% Robert David

25. Open to Public? Yes ( ) No (X)

26. Local Contact Person or Organization

27. Other Surveys in Which Included

28. No. of Stories

29. Basement? Yes (X) No ( ): unfinished

30. Foundation Material: stone

31. Wall Construction: brick

32. Roof Type & Material: gabled/asbestos

33. No. of Bays Front 3 Side

34. Wall Treatment: stretcher bond

35. Plan Shape: irregular

36. Changes (Explain in #42) Addition ( ) Altered ( ) Moved ( )

37. Condition Interior ____ Exterior: good

38. Preservation Underway? Yes ( ) No (X)

39. Endangered? By What? Yes (X) No ( ): commercial encroachment

40. Visible from Public Road? Yes (X) No ( )

41. Distance from and Frontage on Road

2 County

4 Present Name(s)

5 Other Name(s)

42. Further Description of Important Features
Tall, narrow segmental arched windows with aluminum storm windows
S porch addition - enclosed



43 History and Significance: In 1907, Ennis Minor, a plasterer, lived here with Charity and Betty Minor. This is a good example of a small worker's cottage.

44 Description of Environment and Outbuildings: Business District

45 Sources of Information
Photographic Information - Roll 15, #17, view to the NE
Photographer: S. Sebastian, 5/78

46. Prepared by: P. Strawn

47 Organization: Fulton Survey

48. Date | 49 Revision Date(s)

FULTON, MISSOURI

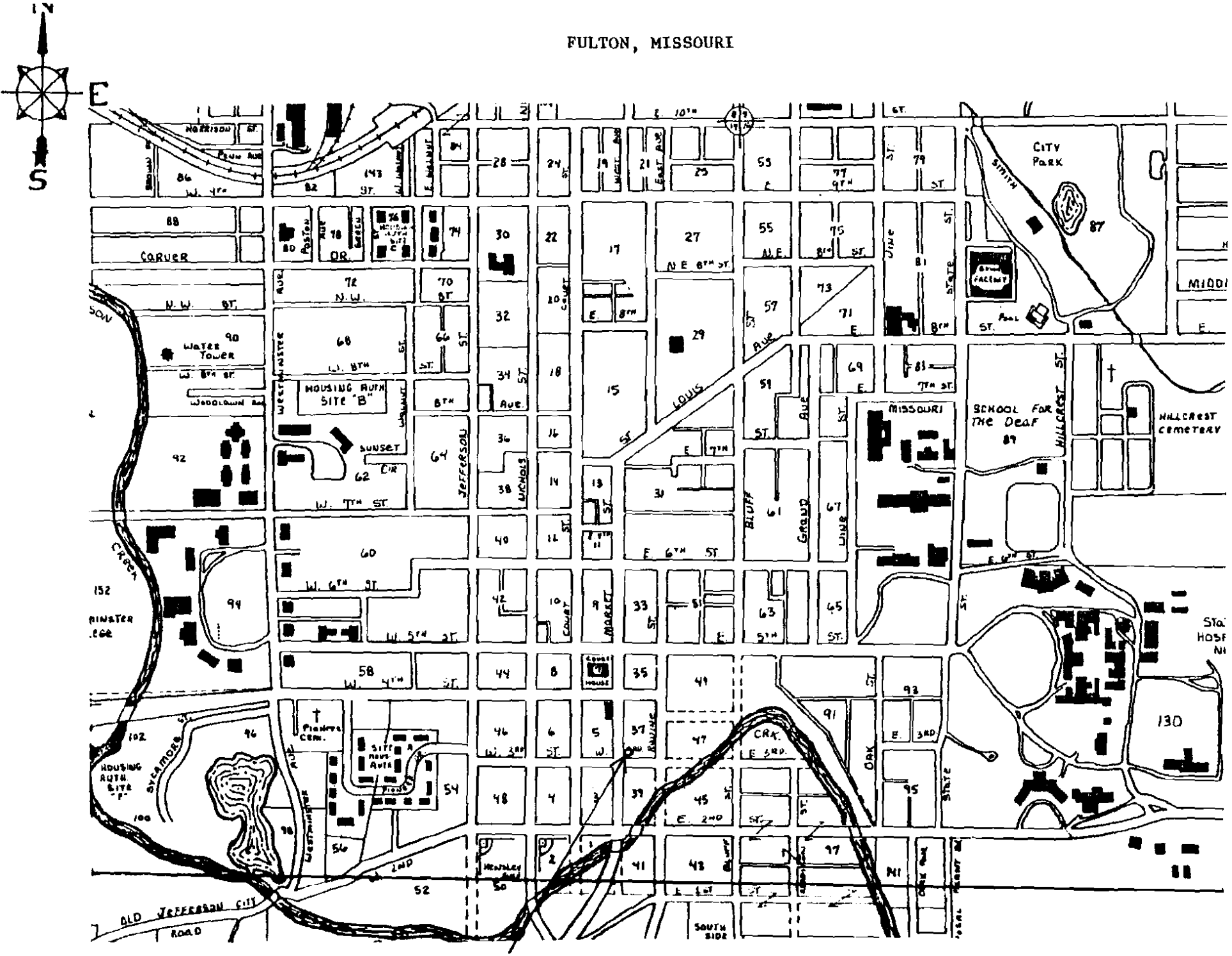

Office of Historic Preservation, P.O. Box 176, Jefferson City, Missouri 65101

HISTORIC INVENTORY

1 No.

2 County: Callaway

3 Location of Negatives: Fulton City Hall

4 Present Name(s): Clark Gas Station

5 Other Name(s):

6 Specific Location: Market & E. 3rd
Blk 5

7 City or Town: Fulton — If Rural, Township & Vicinity

8 Site Plan with North Arrow

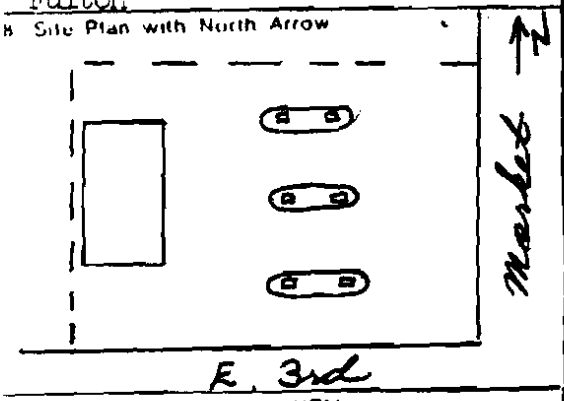

9 Coordinates: Lat / Long — UTM

10 Site [ ] Structure [ ]
Building [X] Object [ ]

11 On National Register? Yes [ ] No [X]

12 Is It Eligible? Yes [ ] No [X]

13 Part of Estab Hist Dist? Yes [ ] No [X]

14 District Potent'l? Yes [ ] No [X]

15 Name of Established District

16 Thematic Category

17 Date(s) or Period

18 Style or Design

19 Architect or Engineer

20 Contractor or Builder

21 Original Use, if apparent: gas station

22 Present Use: gas station

23 Ownership: Public [ ] Private [X]

24 Owner's Name & Address, if known

25 Open to Public? Yes [X] No [ ]

26 Local Contact Person or Organization

27 Other Surveys in Which Included

28 No. of Stories: 1

29 Basement? Yes [ ] No [X]

30 Foundation Material: brick ?

31 Wall Construction

32 Roof Type & Material: flat

33 No. of Bays: Front n/a Side

34 Wall Treatment: brick, glass, aluminum

35 Plan Shape: rectangular

36 Changes (Explain in #42): Addition [ ] Altered [ ] Moved [ ]

37 Condition: Interior ____ Exterior good

38 Preservation Underway? Yes [ ] No [X]

39 Endangered? By What? Yes [ ] No [X]

40 Visible from Public Road? Yes [X] No [ ]

41 Distance from and Frontage on Road

42 Further Description of Important Features



43 History and Significance

44 Description of Environment and Outbuildings

45 Sources of Information

Photographic Information - Roll 15, #19, view to the NW
Photographer: S. Sebastion, 5/78

46 Prepared by: P. Strawn

47 Organization: Fulton Survey

48 Date

49 Revision Date(s)

2 County

4 Present Name(s)

5 Other Name(s)

FULTON, MISSOURI

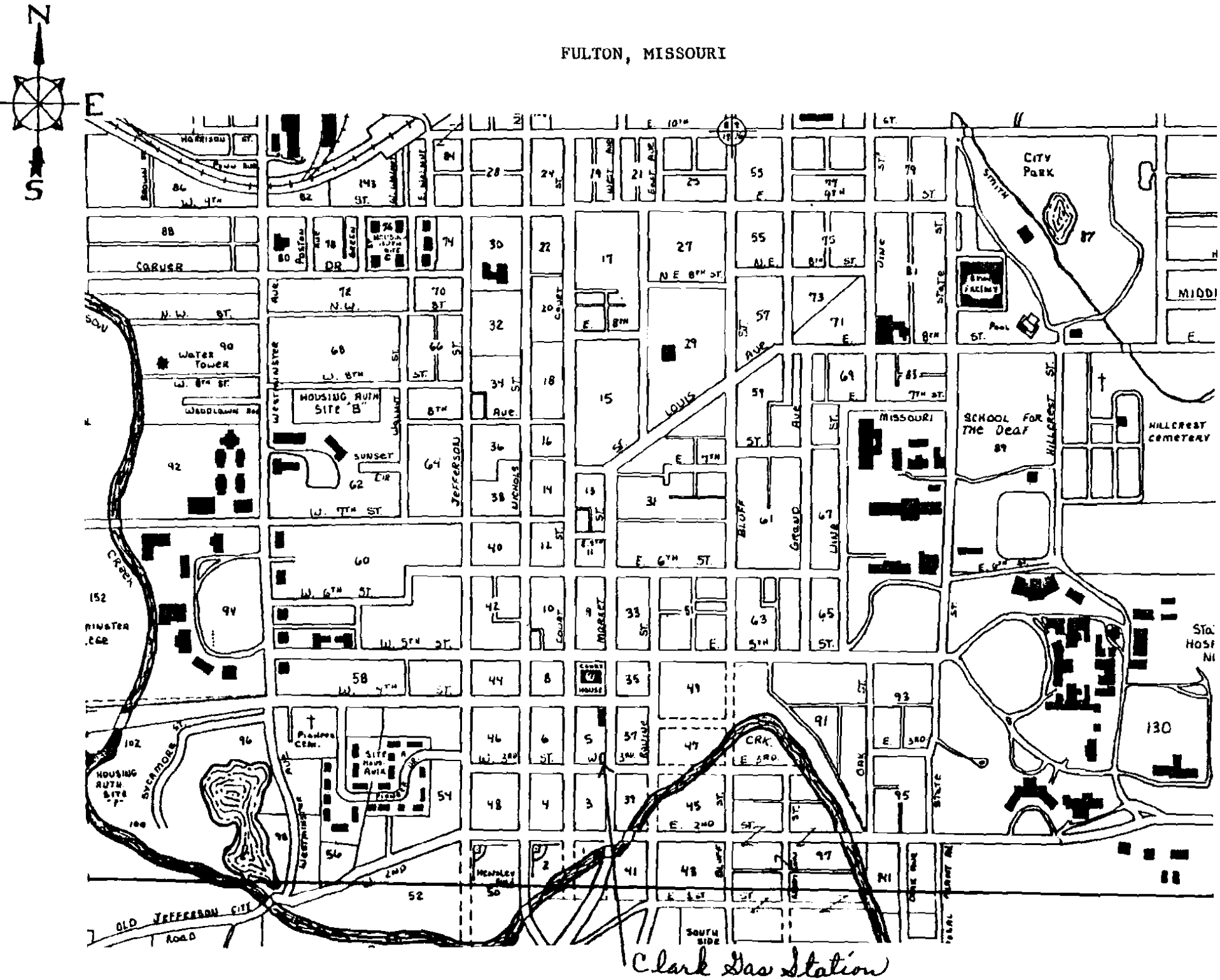

Office of Historic Preservation, P.O. Box 176, Jefferson City, Missouri 65101

HISTORIC INVENTORY

1 No.

4 Present Name(s)

5 Other Name(s)

County: Callaway

3 Location of Negatives: Fulton City Hall

2 County

6 Specific Location: 302 Market
Blk 37

7 City or Town (If Rural, Township & Vicinity): Fulton

8 Site Plan with North Arrow

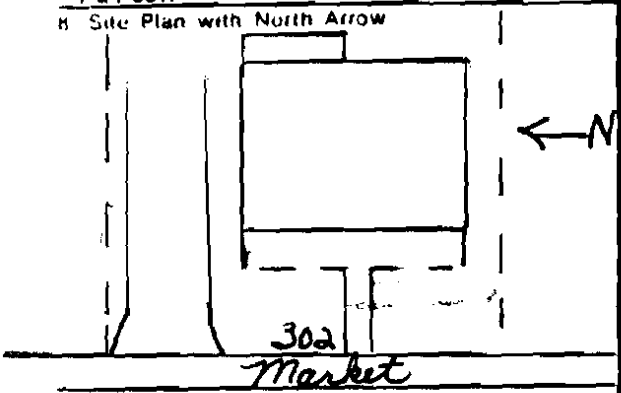

9 Coordinates: UTM
Lat
Long

Site ( ) Structure ( )
Building (X) Object ( )

10 On National Register? Yes ( ) No (X)

12. Is it Eligible? Yes ( ) No (X)

13 Part of Estab Hist Dist ? Yes ( ) No (X)

14. District Potent'l? Yes ( ) No (X)

15 Name of Established District

16. Thematic Category

17 Date(s) or Period

18. Style or Design

19. Architect or Engineer

20. Contractor or Builder

21. Original Use, if apparent: residence

22. Present Use: residence

23 Ownership: Public ( ) Private (X)

24. Owner's Name & Address, if known

25. Open to Public? Yes ( ) No (X)

26. Local Contact Person or Organization

27 Other Surveys in Which Included

28. No. of Stories: 1 1/2

29. Basement? Yes (X) No ( )

30. Foundation Material: concrete

31. Wall Construction: frame

32. Roof Type & Material: gabled;asbestos shingle

33. No. of Bays: Front 3 Side 3

34. Wall Treatment: clapboard

35. Plan Shape: rectangular

36. Changes (Explain in #42): Addition ( ) Altered ( ) Moved ( )

37. Condition: Interior ____ Exterior ____

38. Preservation Underway? Yes No X

39. Endangered? By What? Yes ( ) No X

40. Visible from Public Road? Yes X No ( )

41. Distance from and Frontage on Road

4 Present Name(s)

42. Further Description of Important Features

Aluminum storm windows and door; asbestos roofing on dormer



5 Other Name(s)

43 History and Significance

44 Description of Environment and Outbuildings

Business district

45 Sources of Information

Photographic Information - Roll 15, #16, view to the SE
Photographer: S. Sebastian, 5/78

46. Prepared by: P. Strawn

47. Organization: Fulton Survey

48. Date

49 Revision Date(s)

FULTON, MISSOURI

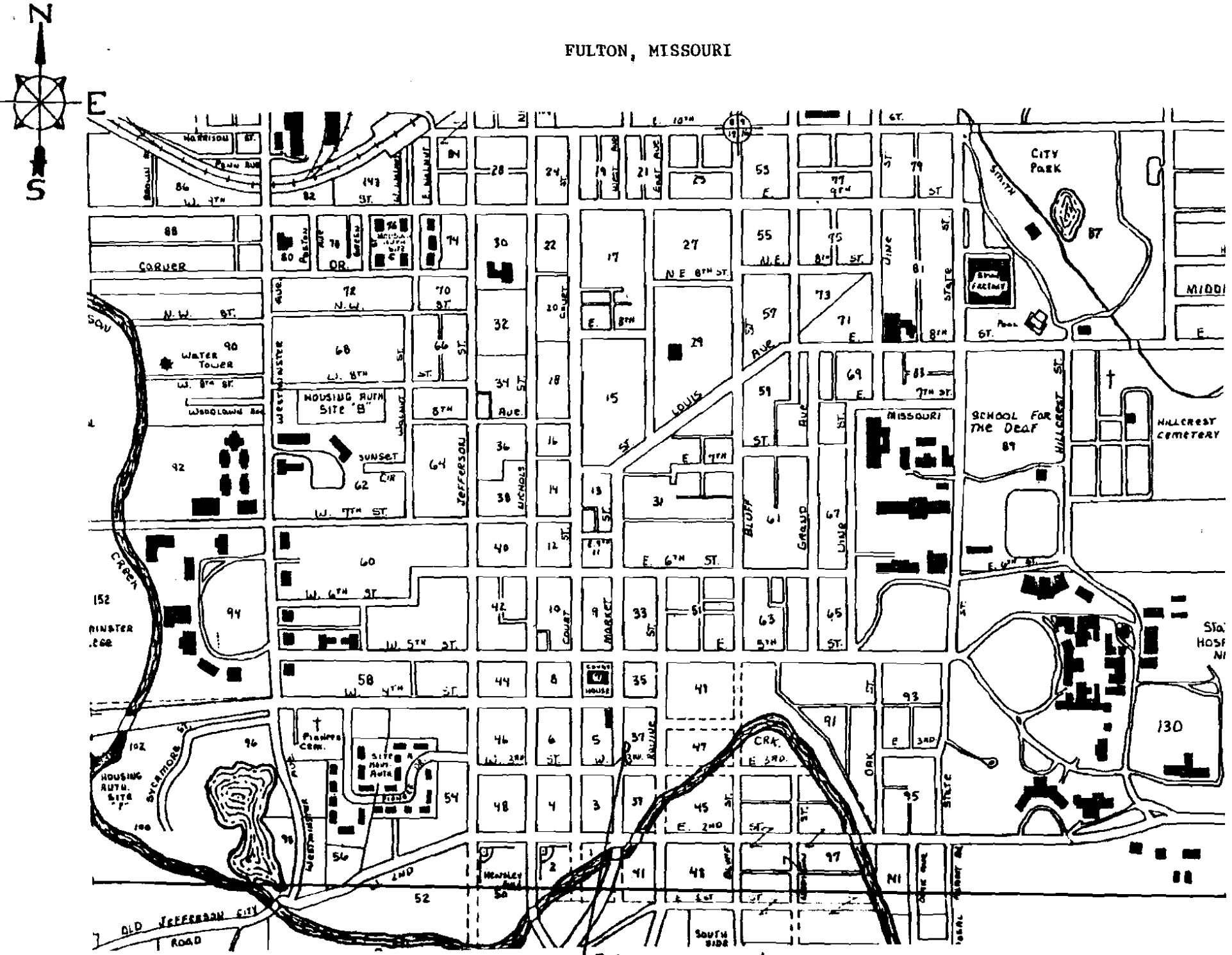

Office of Historic Preservation, P.O. Box 176, Jefferson City, Missouri 65101

HISTORIC INVENTORY

1 No

2 County
Callaway

3 Location of Negatives
Fulton City Hall

4 Present Name(s)
Callaway Monument Co.

5 Other Name(s)
formerly, Dunkelberg Monuments

6 Specific Location
306 Market
Blk 37

7 City or Town — If Rural, Township & Vicinity
Fulton

8 Site Plan with North Arrow



9 Coordinates — UTM
Lat
Long

10 Site ( ) Structure ( )
Building (X) Object ( )

11 On National Register? Yes ( ) No (X)

12. Is It Eligible? Yes ( ) No (X)

13 Part of Estab Hist Dist ? Yes ( ) No (X)

14. District Potent'l? Yes ( ) No (X)

15 Name of Established District

16. Thematic Category

17 Date(s) or Period
c.1910

18 Style or Design

19. Architect or Engineer

20. Contractor or Builder

21. Original Use, if apparent

22 Present Use
tombstone maker's shop

23 Ownership — Public ( ) Private (X)

24. Owner's Name & Address, if known
Robert W. Thomas

25. Open to Public? Yes (X) No ( )

26. Local Contact Person or Organization

27. Other Surveys in Which Included

28. No. of Stories 1

29. Basement? Yes ( ) No ( )

30. Foundation Material
concrete

31. Wall Construction
brick

32. Roof Type & Material
boomtown & gable

33. No. of Bays
Front 3 Side 4

34. Wall Treatment
Fulton common bond

35. Plan Shape rectangular

36. Changes (Explain in #42) rear — Addition (X) Altered ( ) Moved ( )

37. Condition
Interior
Exterior good

38. Preservation Underway? Yes ( ) No (X)

39. Endangered? By What? Yes ( ) No (X)

40. Visible from Public Road? Yes (X) No ( )

41. Distance from and Frontage on Road

42. Further Description of Important Features
#36. Shed addition



43 History and Significance

44 Description of Environment and Outbuildings
Commercial

45 Sources of Information
Photographic Information - Roll 15, #15, view to the SE
Photographer: S. Sebastian, 5/78

46. Prepared by
P. Strawn

47. Organization
Fulton Survey

48. Date

49 Revision Date(s)

2. County

4 Present Name(s)

5 Other Name(s)

FULTON, MISSOURI

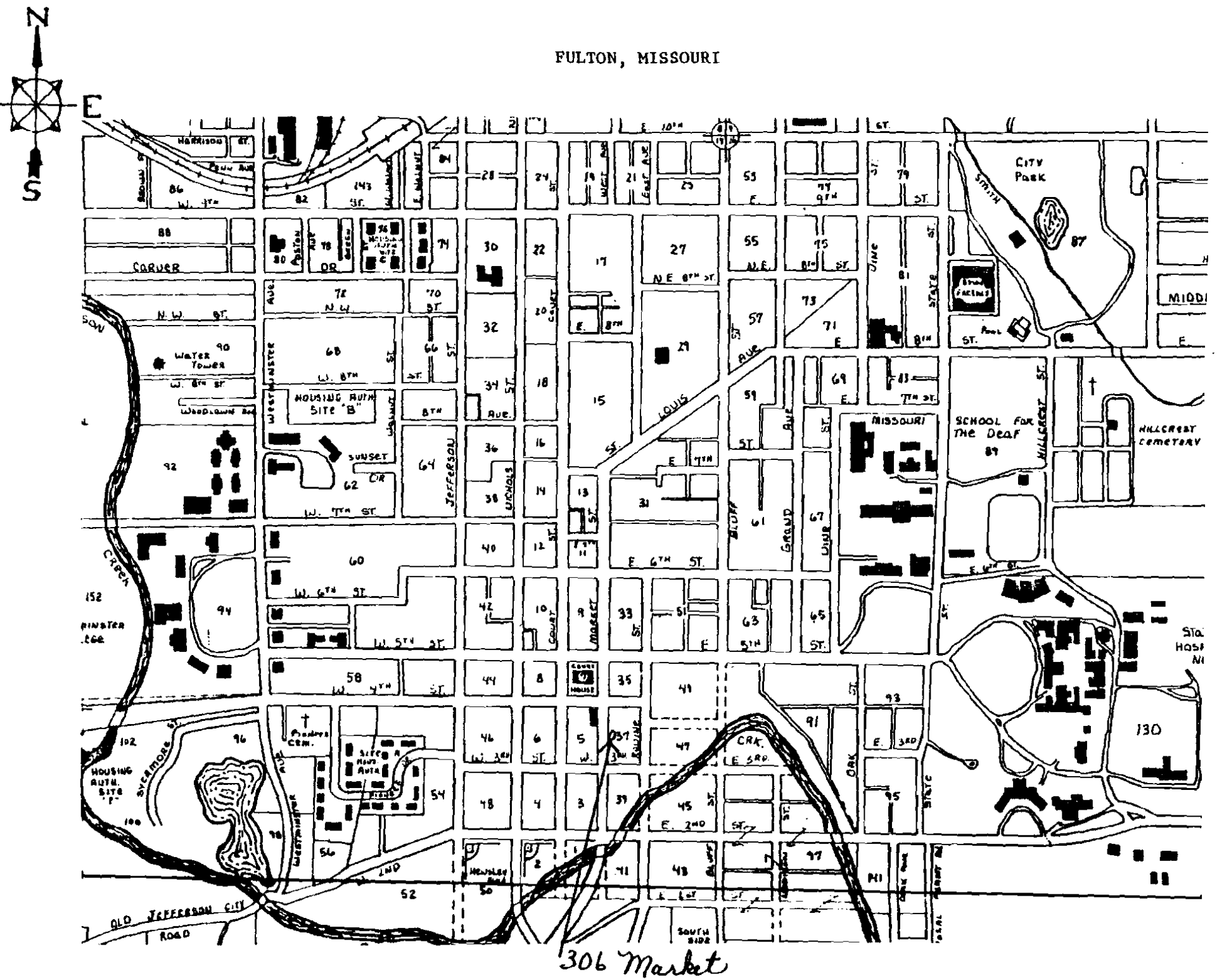

Office of Historic Preservation, P.O. Box 176, Jefferson City, Missouri 65101

HISTORIC INVENTORY

1 No.

4 Present Name(s)
Callaway (Drive-in) Bank

2 County
Callaway

5 Other Name(s)

3 Location of Negatives
Fulton City Hall

6 Specific Location
308 Market
Blk 37

7 City or Town — If Rural, Township & Vicinity
Fulton

8 Site Plan with North Arrow

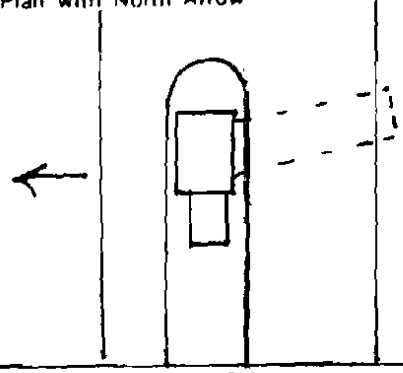

9 Coordinates — UTM
Lat
Long

10 Site [ ] Structure [ ]
Building [X] Object [ ]

11 On National Register? Yes [ ] No [X]

12. Is It Eligible? Yes [ ] No [X]

13 Part of Estab Hist Dist? Yes [ ] No [X]

14. District Potent'l? Yes [ ] No [X]

15 Name of Established District

16. Thematic Category

17 Date(s) or Period

18 Style or Design

19. Architect or Engineer

20. Contractor or Builder

21. Original Use, if apparent
Bank

22 Present Use
Bank

23 Ownership — Public [ ] Private [X]

24. Owner's Name & Address, if known

25. Open to Public? Yes [X] No [ ]

26. Local Contact Person or Organization

27. Other Surveys in Which Included

28. No. of Stories 1

29. Basement? Yes [ ] No [X]

30. Foundation Material

31. Wall Construction
brick

32. Roof Type & Material
flat

33. No. of Bays
Front n/a Side

34. Wall Treatment brick & pebble in stucco

35. Plan Shape rectangular

36. Changes (Explain in #42) Addition [ ] Altered [ ] Moved [ ]

37. Condition
Interior
Exterior good

38. Preservation Underway? Yes [ ] No [X]

39. Endangered? Yes [ ] No [X]
By What?

40. Visible from Public Road? Yes [X] No [ ]

41. Distance from and Frontage on Road

42. Further Description of Important Features



43 History and Significance

44 Description of Environment and Outbuildings

45 Sources of Information
Photographic Information - Roll 15, # 14, view to the E
Photographer: S. Sebastian, 5/78

46. Prepared by
P. Strawn

47. Organization
Fulton Survey

48. Date

49 Revision Date(s)

2 County

4 Present Name(s)

5 Other Name(s)

FULTON, MISSOURI

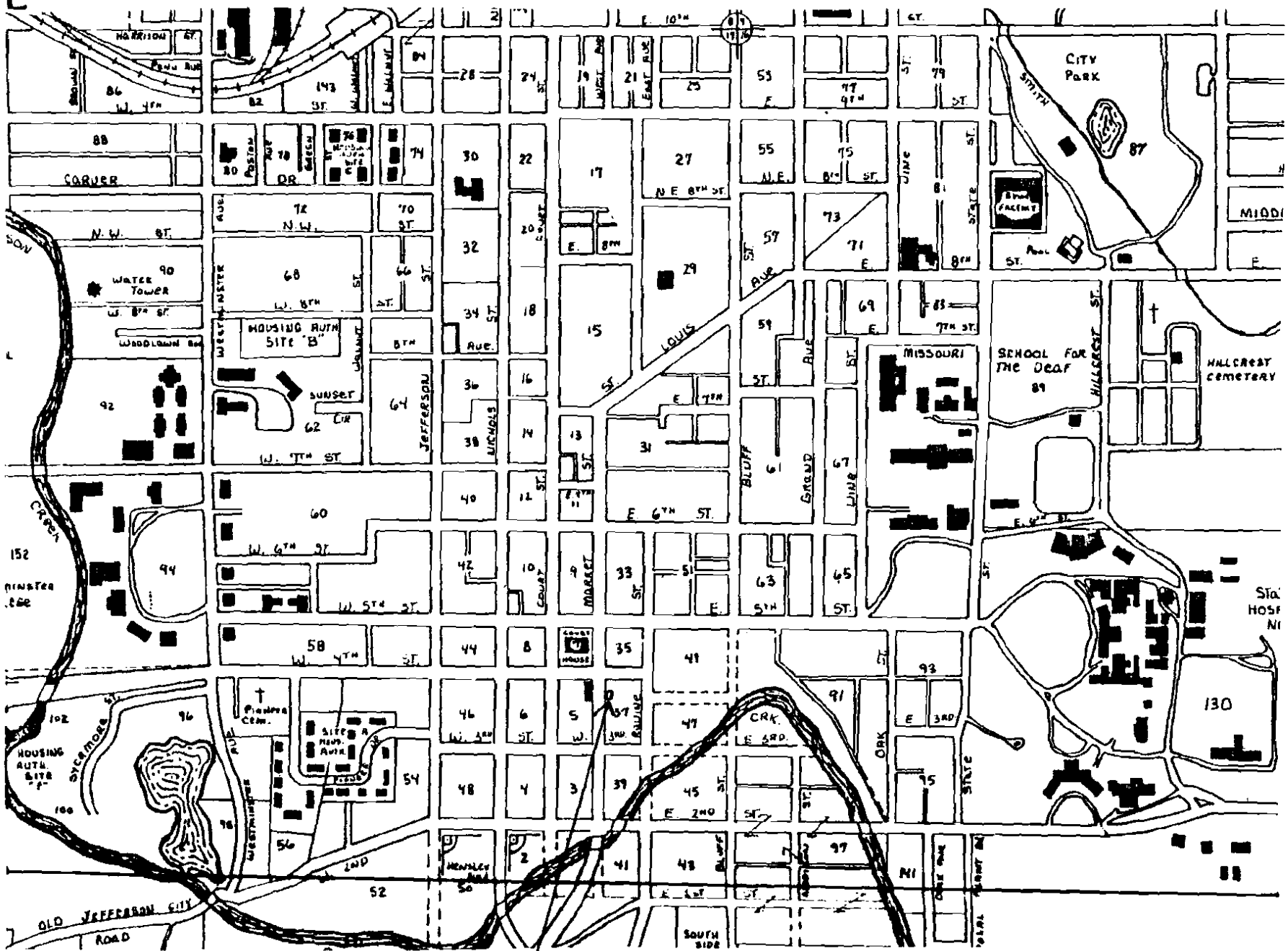

308 Market

Office of Historic Preservation, P.O. Box 176, Jefferson City, Missouri 65101

HISTORIC INVENTORY

1 No.

4 Present Name(s)
Kirk (Real Estate) Agency

2 County
Callaway

5 Other Name(s)

3 Location of Negatives
Fulton City Hall

6 Specific Location
4th & Market
Blk 37

7 City or Town — If Rural, Township & Vicinity

8 Site Plan with North Arrow

E. 4th

Market N

9 Coordinates — UTM
Lat
Long

10 Site ( ) Structure ( )
Building (X) Object ( )

11 On National Register? Yes ( ) No (X)

12. Is It Eligible? Yes ( ) No (X)

13 Part of Estab Hist Dist ? Yes ( ) No (X)

14 District Potent'l? Yes ( ) No (X)

15 Name of Established District

16. Thematic Category

17 Date(s) or Period
1970's mansard

18 Style or Design

19. Architect or Engineer

20. Contractor or Builder

21. Original Use, if apparent
business

22 Present Use
realtor's office

23 Ownership — Public ( ) Private (X)

24. Owner's Name & Address, if known

25. Open to Public? Yes (X) No ( )

26. Local Contact Person or Organization

27. Other Surveys in Which Included

28. No. of Stories 1

29. Basement? Yes ( ) No ( )

30. Foundation Material

31. Wall Construction
frame

32. Roof Type & Material
mansard

33. No. of Bays
Front n/a Side

34. Wall Treatment
batten;board

35. Plan Shape rectangular

36. Changes (Explain in #42) — Addition ( ) Altered ( ) Moved ( )

37. Condition
Interior
Exterior good

38. Preservation Underway? Yes No (X)

39. Endangered? By What? Yes ( ) No (X)

40. Visible from Public Road? Yes (X) No ( )

41. Distance from and Frontage on Road

42. Further Description of Important Features



43 History and Significance

44 Description of Environment and Outbuildings

45 Sources of Information
Photographic Information - Roll 15, #13, view to the SE
Photographer: S. Sebastian, 5/78

46. Prepared by
P. Strawn

47. Organization
Fulton Survey

48. Date

49 Revision Date(s)

2 County

4 Present Name(s)

5 Other Name(s)

FULTON, MISSOURI

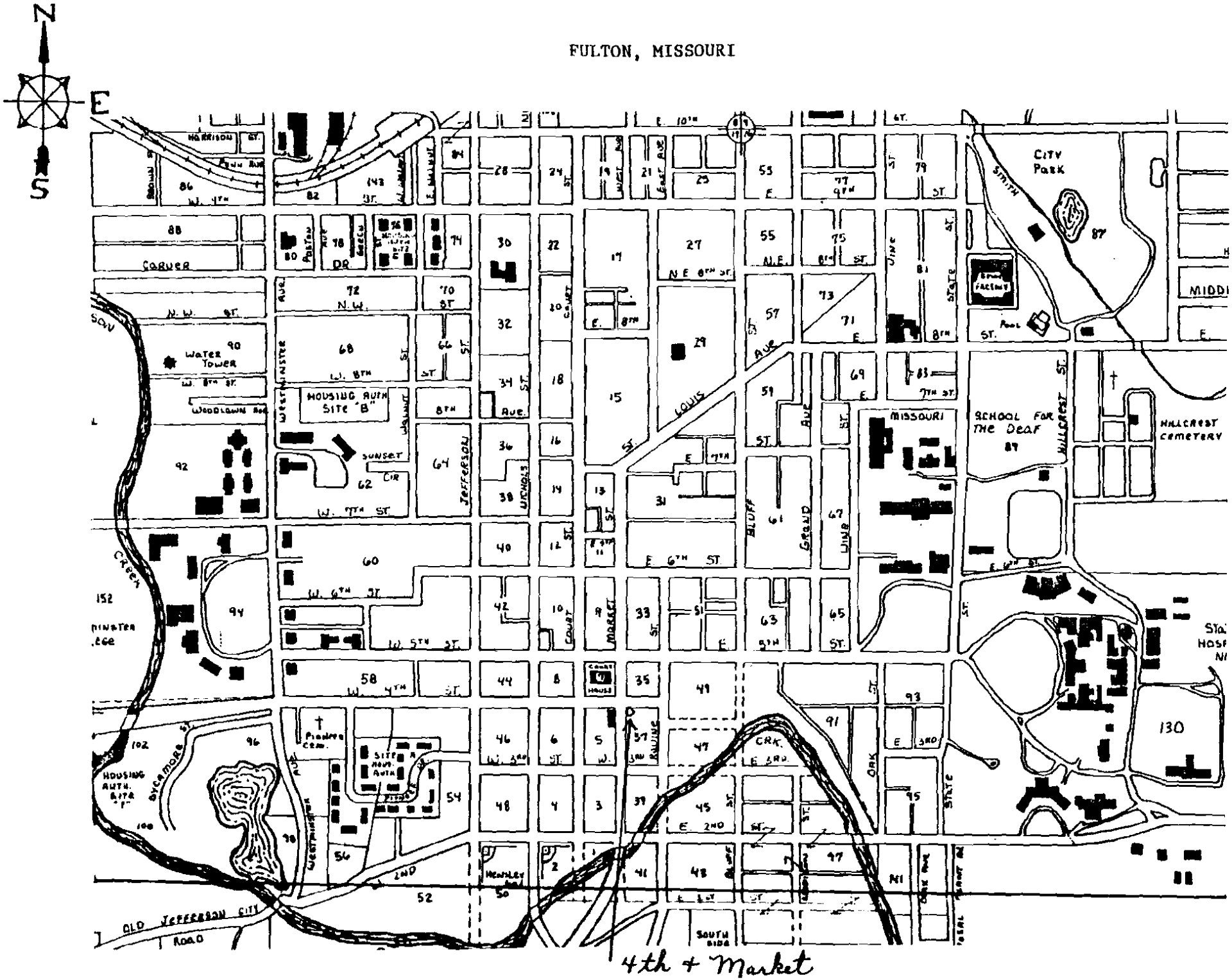

Office of Historic Preservation, P.O. Box 176, Jefferson City, Missouri 65101

HISTORIC INVENTORY

1 No

2 County
Callaway

3 Location of Negatives
Fulton City Hall

4 Present Name(s)

5 Other Name(s)

6 Specific Location
402 (?) Market
Blk 35

7 City or Town — If Rural, Township & Vicinity
Fulton

8 Site Plan with North Arrow

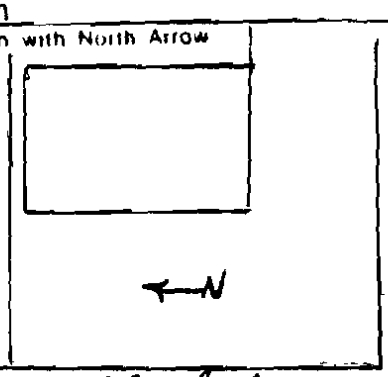

9 Coordinates — UTM
Lat
Long

10 Site ( ) Structure ( )
Building (X) Object ( )

11 On National Register? Yes ( ) No (X)

12 Is It Eligible? Yes ( ) No (X)

13 Part of Estab Hist Dist ? Yes ( ) No (X)

14 District Potent'l? Yes ( ) No (X)

15 Name of Established District

16 Thematic Category

17 Date(s) or Period

18 Style or Design

19 Architect or Engineer

20 Contractor or Builder

21 Original Use, if apparent
gas station

22 Present Use
gas station

23 Ownership — Public ( ) Private (X)

24 Owner's Name & Address, if known

25 Open to Public? Yes (X) No ( )

26 Local Contact Person or Organization

27 Other Surveys in Which Included

28 No. of Stories 1

29 Basement? Yes ( ) No ( )

30 Foundation Material
concrete

31 Wall Construction
frame

32 Roof Type & Material
flat

33 No. of Bays
Front n/a Side

34 Wall Treatment
glass; aluminum

35 Plan Shape rectangular

36 Changes (Explain in #42) Addition ( ) Altered ( ) Moved ( )

37 Condition
Interior
Exterior good

38 Preservation Underway? Yes No X

39 Endangered? By What? Yes ( ) No X

40 Visible from Public Road? Yes X No ( )

41 Distance from and Frontage on Road

42 Further Description of Important Features



43 History and Significance

44 Description of Environment and Outbuildings

45 Sources of Information
Photographic Information - Roll 15, #12, view to the E
Photographer: S. Sebastian, 5/78

46 Prepared by
P. Strawn

47 Organization
Fulton Survey

48 Date 49 Revision Date(s)

FULTON, MISSOURI

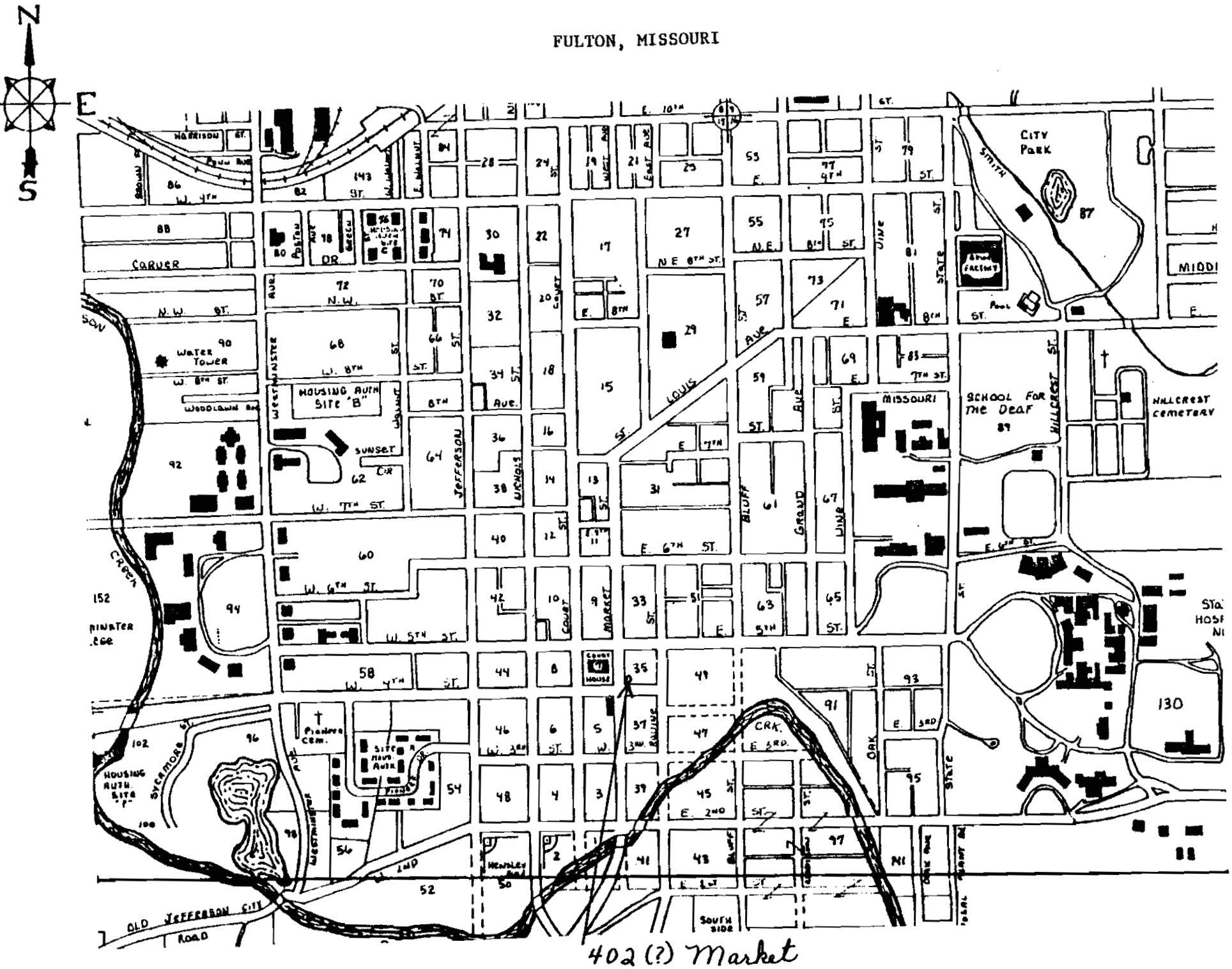

Office of Historic Preservation, P.O. Box 176, Jefferson City, Missouri 65101

HISTORIC INVENTORY

1	4 Present Name(s): Baker's Law Office; Rick's Barber Shop
2 County: Callaway	5 Other Name(s):
3 Location of Negatives: Fulton City Hall	

6 Specific Location: 404 Market Pt of Lot 9, Blk 35, New City Plat

7 City or Town: Fulton — If Rural, Township & Vicinity:

8 Site Plan with North Arrow



9 Coordinates: Lat / Long — UTM

10 Site / Building XX — Structure / Object

11 On National Register? Yes / No X

12 Is It Eligible? Yes X / No

13 Part of Estab Hist Dist.? Yes / No X

14 District Potent'l? Yes X / No

15 Name of Established District

16 Thematic Category

17 Date(s) or Period

18 Style or Design

19 Architect or Engineer: attrib. to M. F. Bell

20 Contractor or Builder

21 Original Use, if apparent: commercial

22 Present Use: commercial/business office

23 Ownership: Public / Private X

24 Owner's Name & Address, if known: Frazier Baker

25 Open to Public? Yes X / No

26 Local Contact Person or Organization

27 Other Surveys in Which Included

28 No. of Stories: 2

29 Basement? Yes X / No

30 Foundation Material: stone

31 Wall Construction: brick

32 Roof Type & Material: flat

33 No. of Bays: Front 3 Side 5

34 Wall Treatment: beige brick

35 Plan Shape: rectangular

36 Changes (Explain in #42): Addition / Altered / Moved

37 Condition: Interior ___ Exterior good

38 Preservation Underway? Yes / No X

39 Endangered? By What? Yes / No X

40 Visible from Public Road? Yes X / No

41 Distance from and Frontage on Road

42 Further Description of Important Features

belt courses on facade; water table moulding; round arched windows & doorway with rough ashlar voussoirs & keystones
brick on facade is of a brownish color and is different than brick on S side; S. side boasts a fireplace



43 History and Significance

Previous owners-Melvin Bentiz; Ed H. Becker. Formerly Becker Barber Shop (1968).

44 Description of Environment and Outbuildings

commercial - 1 and 2 story

45 Sources of Information

Photographic Information - Roll 15, #11, view to the NE
Photographer: S. Sebastian, 5/78

46 Prepared by: P. Strawn Sebastian, Tolle

47 Organization: Fulton Survey

48 Date | 49 Revision Date(s)

FULTON, MISSOURI

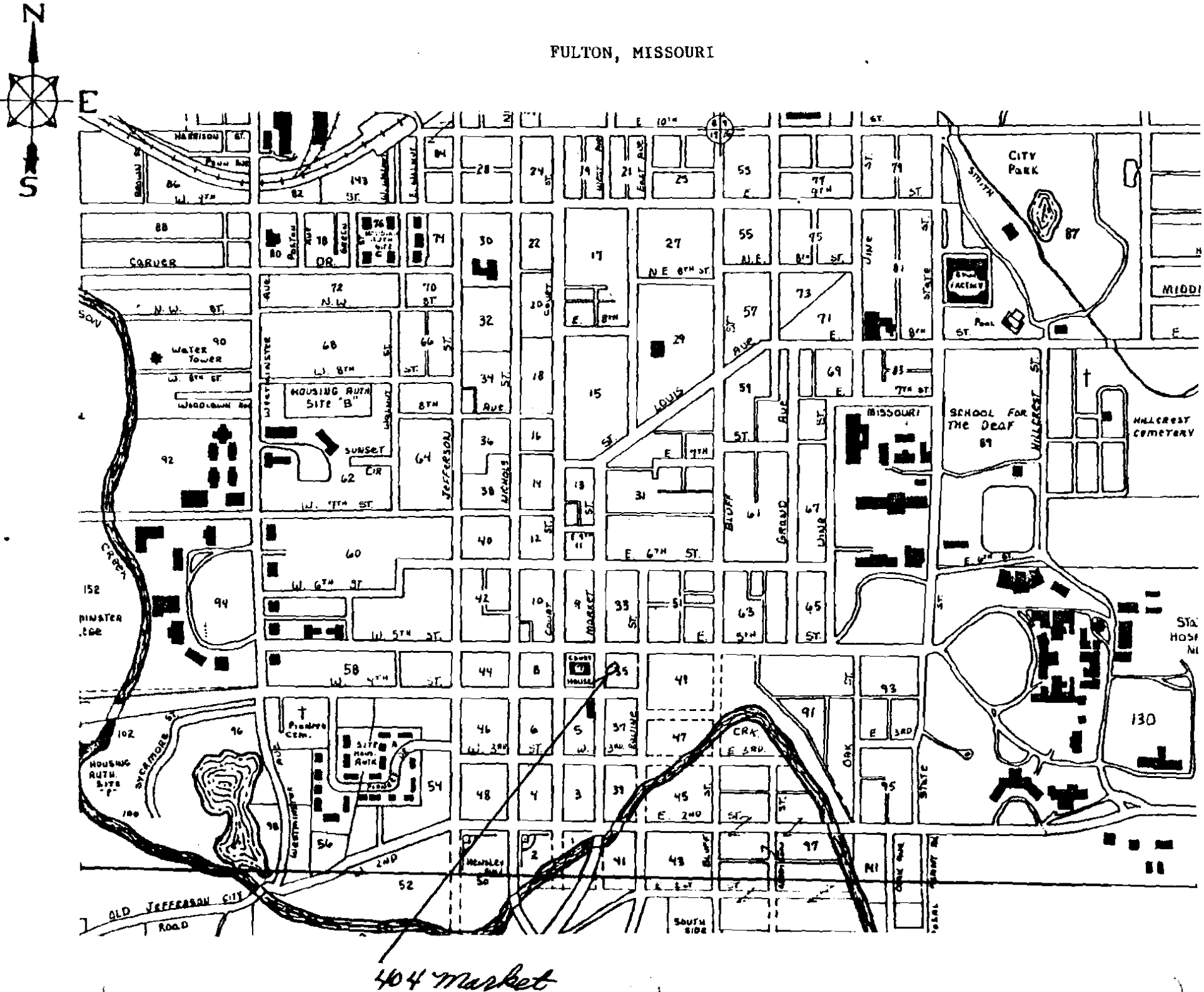

Office of Historic Preservation, P.O. Box 176, Jefferson City, Missouri 65101

HISTORIC INVENTORY

1 No.

2 County
Callaway

3 Location of Negatives
Fulton City Hall

4 Present Name(s)
Citizens Savings Association; Davis Realty

5 Other Name(s)

6 Specific Location
406 A and 406 Market
Lot 10, Blk 35, New City Plat

7 City or Town — If Rural, Township & Vicinity
Fulton

8 Site Plan with North Arrow

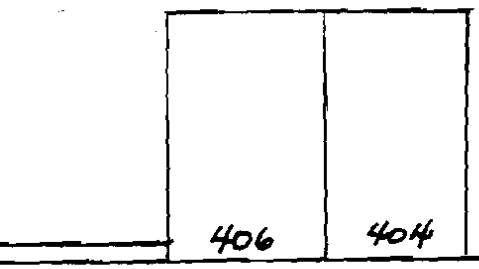

9 Coordinates — UTM
Lat
Long

10 Site ☐ Structure ☐ Building ☒ Object ☐

11 On National Register? Yes ☐ No ☒

12. Is It Eligible? Yes ☒ No ☐

13 Part of Estab Hist Dist? Yes ☐ No ☒

14. District Potent'l? Yes ☒ No ☐

15 Name of Established District

16. Thematic Category

17 Date(s) or Period

18 Style or Design

19. Architect or Engineer

20. Contractor or Builder

21. Original Use, if apparent
business

22 Present Use
business

23 Ownership — Public ☐ Private ☒

24. Owner's Name & Address, if known

25. Open to Public? Yes ☒ No ☐

26. Local Contact Person or Organization

27. Other Surveys in Which Included

28. No. of Stories 2

29. Basement? Yes ☐ No ☐

30. Foundation Material
brick

31. Wall Construction
brick

32. Roof Type & Material
flat

33. No. of Bays — Front 3 Side n/a

34. Wall Treatment
brick, aluminum, glass

35. Plan Shape rectangular

36. Changes (Explain in #42) — Addition ☐ Altered ☐ Moved ☐

37. Condition
Interior
Exterior good

38. Preservation Underway? Yes ☐ No ☒

39. Endangered? By What? Yes ☐ No ☒

40. Visible from Public Road? Yes ☒ No ☐

41. Distance from and Frontage on Road

42. Further Description of Important Features

N wall is new; facade has egg and dart decorative designs at cornice area
Tall, narrow segmental arch windows



43 History and Significance

This appears to be the old Fulton Sun Building, dating pre-1903. Further research is recommended. (See photo #135)

44 Description of Environment and Outbuildings

45 Sources of Information
Photographic Information - Roll 15, #10, view to the SE
Photographer: S. Sebastian, 5/78

46. Prepared by
P. Strawn

47. Organization
Fulton Survey

48. Date

49 Revision Date(s)

1 No. | 2 County | 4 Present Name(s) | 5 Other Name(s)

FULTON, MISSOURI

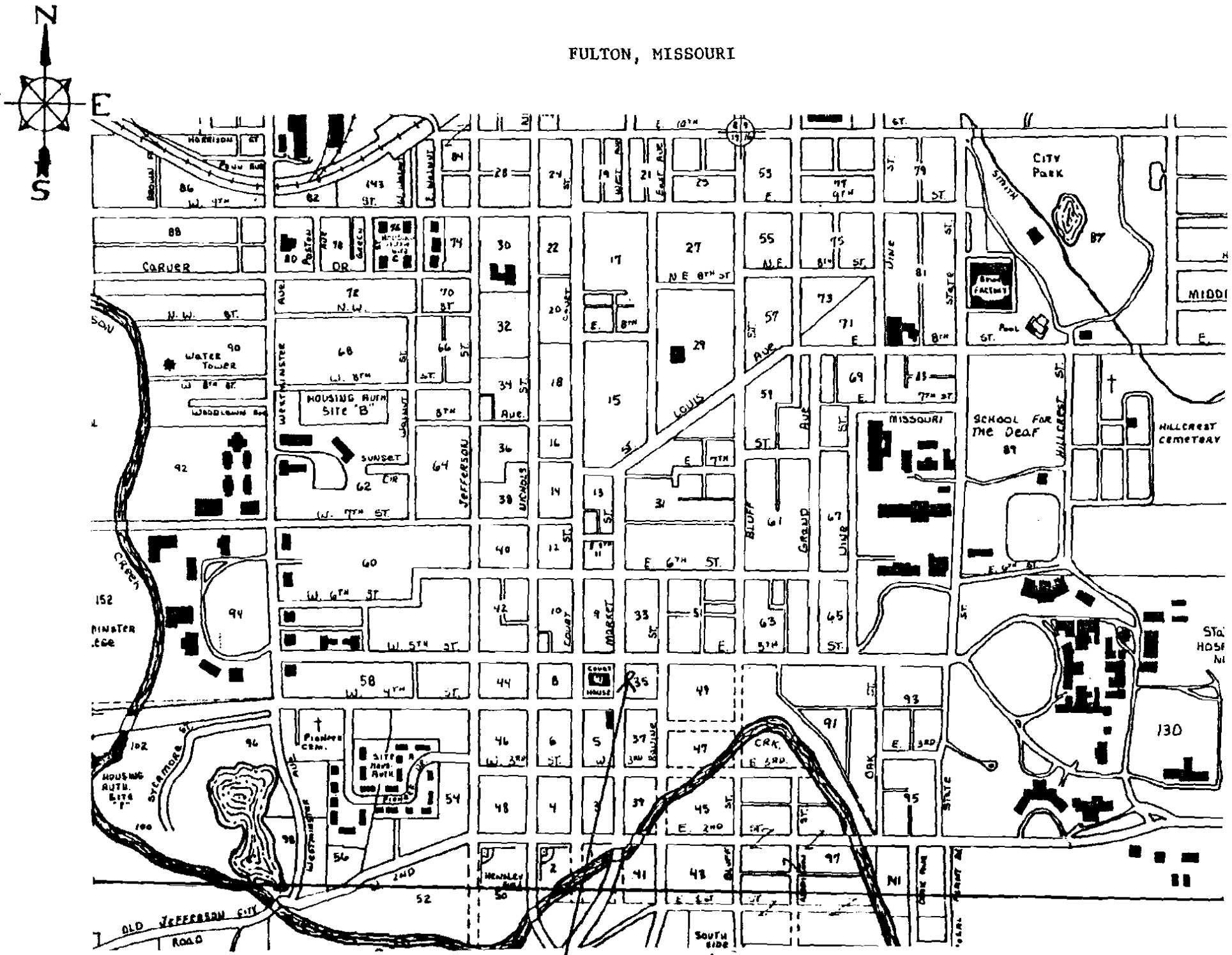



Looking North on Market, between 4th and 5th
(#135, form Semi-Centennial, Westminster College, 1903, n.p.)



Hamilton & Crenshaw Building, formerly at 412 Market
(#123, from Fulton Souvenir, c.1912, p.19)

Office of Historic Preservation, P. O. Box 176, Jefferson City, Missouri 65102

HISTORIC INVENTORY

1 No

2 County: Callaway

3 Location of Negatives: Fulton City Hall

4 Present Name(s): Pearl Ward Residence

5 Other Name(s):

6 Specific Location: 508 Market, Lot 10, Blk 33, New City Plat

7 City or Town / If Rural, Township & Vicinity: Fulton

8 Site Plan with North Arrow

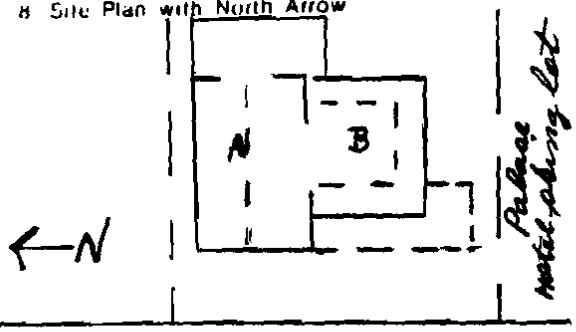

9 Coordinates: UTM
Lat
Long

Site [ ] Building [X] Structure [ ] Object [ ]

11 On National Register? Yes [ ] No [X]

12. Is It Eligible? Yes [X] No [ ]

13 Part of Estab Hist Dist ? Yes [ ] No [X]

14. District Potent'l? Yes [X] No [ ]

15 Name of Established District

16. Thematic Category

17 Date(s) or Period: c.1907-10

18 Style or Design: Fr. 2nd Empire

19. Architect or Engineer

20. Contractor or Builder: Dr. Edward B. Ward

21 Original Use, if apparent: Residence

22 Present Use: Residence

23 Ownership: Public [ ] Private [X]

24. Owner's Name & Address, if known: Mrs. Pearl Ward, 508 Market

25. Open to Public? Yes [ ] No [X]

26. Local Contact Person or Organization

27. Other Surveys in Which Included

28. No. of Stories: 1½

29. Basement? Yes [X] No [ ]: unfinished

30. Foundation Material: rock-faced ashlar

31. Wall Construction: brick

32. Roof Type & Material: gable/mansard;slate

33. No. of Bays: Front 2 Side 2

34. Wall Treatment: painted common bond

35. Plan Shape: irreg.

36. Changes (Explain in #42): Addition [X] Altered [X] Moved [ ]

37. Condition: Interior ____ Exterior: good

38. Preservation Underway? Yes [ ] No [X]

39. Endangered? By What? Yes [ ] No [X]

40. Visible from Public Road? Yes [X] No [ ]

41. Distance from and Frontage on Road

42 Further Description of Important Features

36. aluminum storm windows & doors; enclosed frame porch on rear of house has asbestos brick siding.
42. section A was the original (2-room) part of the house, which the Dunklebergs lived in; the kitchen was located in the basement at that time; an anchor iron with a decorative "S" can be seen on the W facade of section A; Dr. Edward B. Ward added section B c.1907-10; this



43 History and Significance

Edward B. Ward bought this property c.1907-10 from Ed Dunkleberg, a marble cutter, who lived here in 1907 with his wife Ann, and his children Jessie, Charles and Addie. E. B. Ward enlarged the house and added the stable at the rear of his lot for use as a veterinary clinic. His brother, H. C. Ward, who had graduated from the Chicago Veterinary College in 1910, took

44 Description of Environment and Outbuildings

brick veterinary stable is located at E end of lot and faces Ravine St.; parking lot of the Palace Hotel is S of house; I. W. Ross' Shoe Shop used to be located in that lot (506 Market, in 1907)

45 Sources of Information

Sanborn maps
Interview with Mrs. H. C. (Pearl) Ward, 5/79, by P. Strawn
Fulton City Directory, 1907

46. Prepared by: P. Strawn

47 Organization: Fulton Survey

48. Date: 5/79

49 Revision Date(s)

1 No
2 County
4 Present Name(s)
5 Other Name(s)

FULTON, MISSOURI

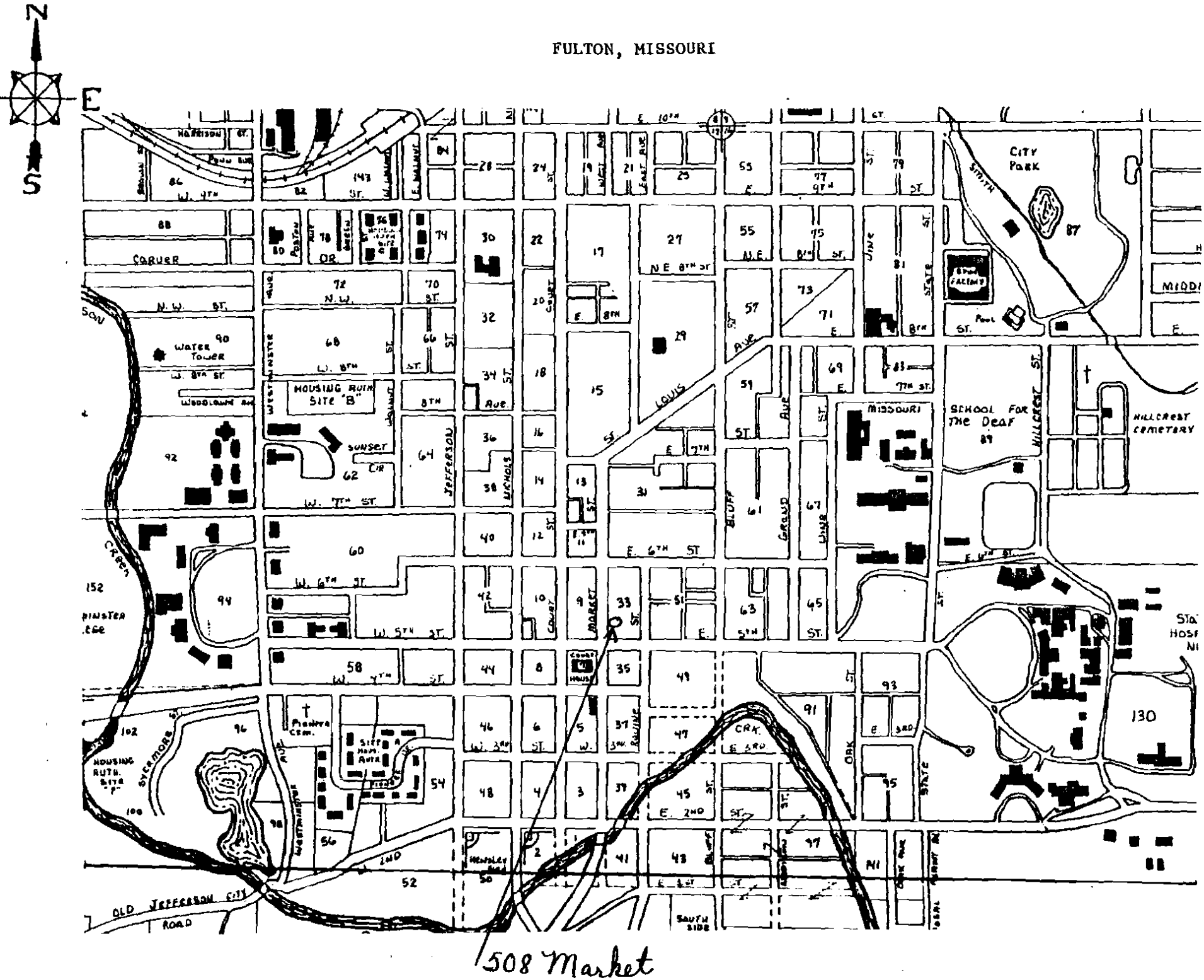

508 Market

#42. (cont.)

section has a mansard roof with a bracketed gutter located above the cornice; front porch, of brick construction was built by Dr. H. C. Ward around 1913, the brick on the porch supports appears newer than the brick on the rest of the house; 4 hipped dormers; tall, narrow segmental arch windows

#43. (cont.)

over the business in 1913 because Edward and his wife Anna were moving to New Mexico, because they believed it would improve Anna's health (they thought that she had T.B.). Dr. H. C. Ward operated his general veterinary practice from his home (front room, Section A) and his stable fro 47 years; he died in 1958. His wife, Pearl Gooldy Ward, daughter of Mr. and Mrs. Charles Gooldy, who had moved to Fulton from Auxvasse, was his bookkeeper and helpmate in the veterinary business. Pearl Ward has lived in this house for 56 years. She is extremely active in the Court St. Methodist Church and in the Fulton Garden Club.

This house is significant architecturally as an example of a small brick business-residence that was transformed to a larger Fr. 2nd Empire cottage. It also has significance for its long-time use as a veterinary office.

#45. (cont.)

Photographic Information - Roll 33, #11, view to the E
Photographer: T. Van Dyke, 7/19/78

Office of Historic Preservation, P. O. Box 176, Jefferson City, Missouri 65102

HISTORIC INVENTORY

1 No.

2 County
Callaway

3 Location of Negatives
Fulton City Hall

4 Present Name(s)
Police Station

5 Other Name(s)

6 Specific Location
510 Market
Blk 33

7 City or Town — If Rural, Township & Vicinity
Fulton

8 Site Plan with North Arrow

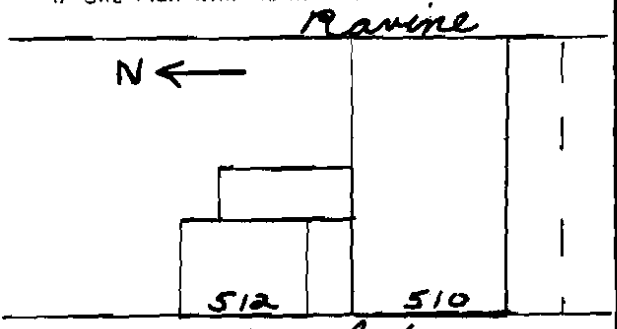

9 Coordinates — UTM
Lat
Long

10 Site ( ) Structure ( )
Building (X) Object ( )

11 On National Register? Yes ( ) No (X)

12. Is It Eligible? Yes ( ) No (X)

13 Part of Estab Hist Dist ? Yes ( ) No (X)

14. District Potent'l? Yes ( ) No (X)

15 Name of Established District

16. Thematic Category

17 Date(s) or Period
c.1929-30

18 Style or Design

19 Architect or Engineer

20. Contractor or Builder
Lynn Maughs & Walter Glenn

21. Original Use, if apparent
Chevrolet dealership

22 Present Use
police station

23 Ownership — Public (X) Private ( )

24. Owner's Name & Address, if known

25. Open to Public? Yes (X) No ( )

26. Local Contact Person or Organization

27. Other Surveys in Which Included

28. No. of Stories 1

29. Basement? Yes (X) No ( )

30. Foundation Material
concrete

31. Wall Construction
brick

32. Roof Type & Material
flat

33. No. of Bays
Front n.a. Side n.a.

34. Wall Treatment
Fulton common bond

35. Plan Shape rectangular

36. Changes (Explain in #42) — Addition ( ) Altered (X) Moved ( )

37. Condition
Interior
Exterior good

38. Preservation Underway? Yes ( ) No (X)

39. Endangered? By What? Yes ( ) No (X)

40. Visible from Public Road? Yes (X) No ( )

41. Distance from and Frontage on Road

42. Further Description of Important Features
#34. Stretcher bond on rear
#36. Facade has been altered considerably-has newer, striated brick which has been painted, new windows, doors, decorative concrete blocks & beveled (limestone ?) panels.



43 History and Significance
This was formerly owned by Lynn Maughs & Walter Glenn for use in a Chevrolet dealership.

44 Description of Environment and Outbuildings
Building extends from its W facade on Market to its rear entrance on Ravine St.

45 Sources of Information
Interview with Mrs. H.C.Ward, 5/79
Photographic Information - Roll 33, # 12, view to the NE
Photographer: T. Van Dyke, 7/19/78

46. Prepared by
P. Strawn

47. Organization
Fulton Survey

48. Date

49. Revision Date(s)

FULTON, MISSOURI

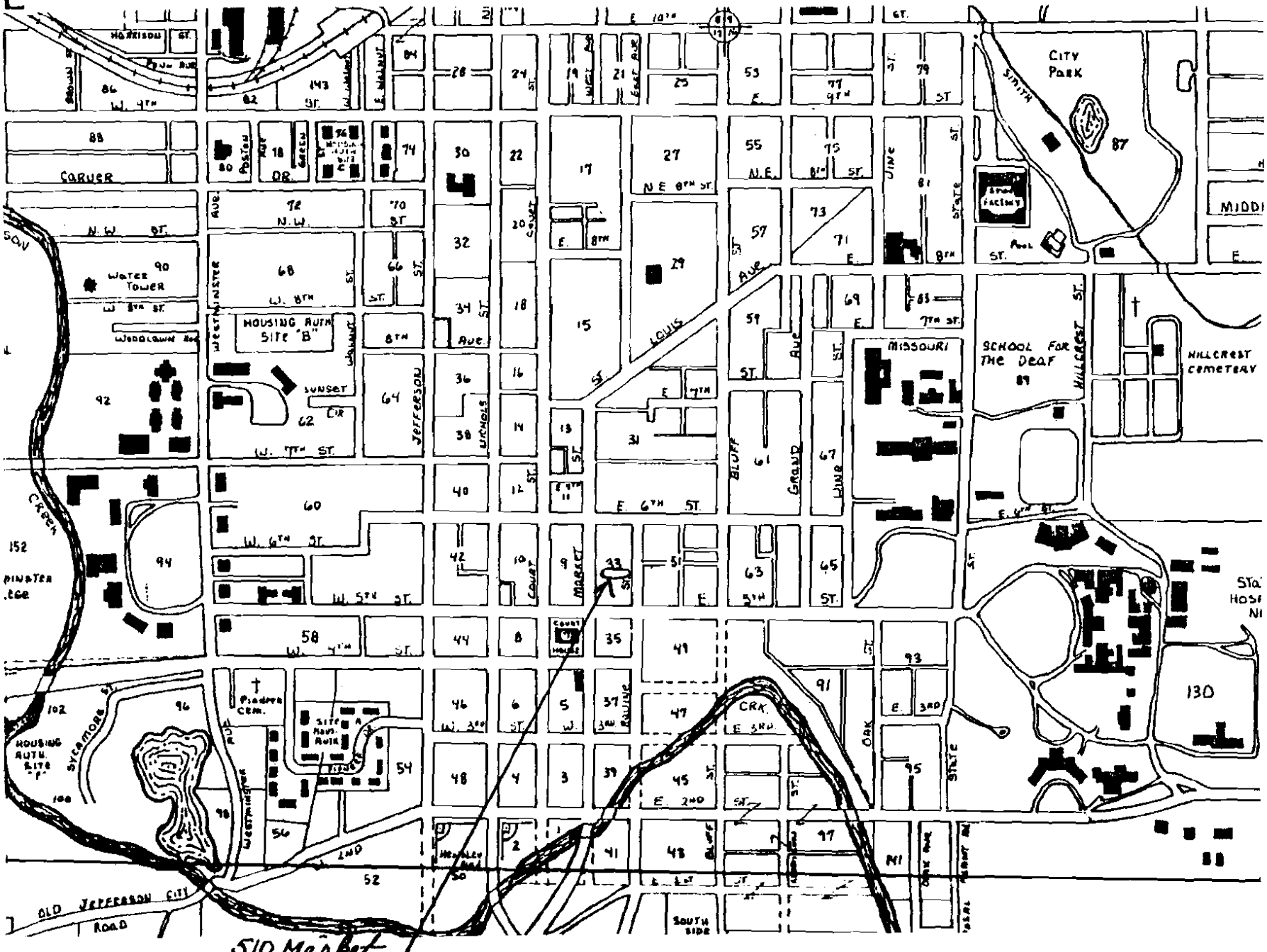

Office of Historic Preservation, P.O. Box 176, Jefferson City, Missouri 65101

HISTORIC INVENTORY

1 No.

2 County: Callaway

3 Location of Negatives: Fulton City Hall

4 Present Name(s): Callaway Vacuum Shop (S side)

5 Other Name(s):

6 Specific Location: 512 Market
Blk 33

7 City or Town (If Rural, Township & Vicinity): Fulton

8 Site Plan with North Arrow

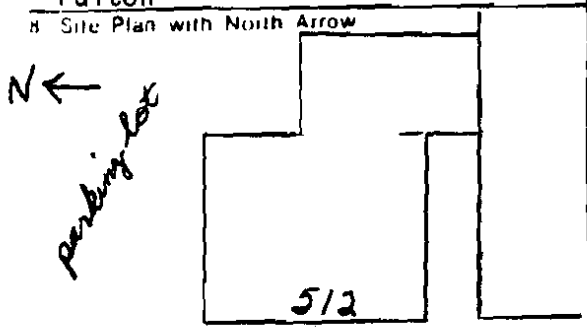

9 Coordinates: UTM
Lat
Long

10 Site ( ) Structure ( )
Building (X) Object ( )

11 On National Register? Yes ( ) No (X)

12. Is It Eligible? Yes ( ) No (X)

13 Part of Estab Hist Dist ? Yes ( ) No (X)

14. District Potent'l? Yes ( ) No (X)

15 Name of Established District

16. Thematic Category

17 Date(s) or Period

18 Style or Design

19. Architect or Engineer

20. Contractor or Builder

21. Original Use, if apparent

22 Present Use: commercial

23 Ownership: Public ( ) Private (X)

24. Owner's Name & Address, if known

25. Open to Public? Yes (X) No ( )

26. Local Contact Person or Organization

27. Other Surveys in Which Included

28. No. of Stories: 1

29. Basement? Yes (X) No ( )

30. Foundation Material: rock-faced ashlar

31. Wall Construction: brick

32. Roof Type & Material: flat

33. No. of Bays Front: 3 Side: 2/3

34. Wall Treatment: common bond

35. Plan Shape: rectangular

36. Changes (Explain in #42) Addition (X) Altered (X) Moved ( )

37. Condition Interior: _____ Exterior: _____

38. Preservation Underway? Yes ( ) No (X)

39. Endangered? By What? Yes ( ) No (X)

40. Visible from Public Road? Yes (X) No ( )

41. Distance from and Frontage on Road

2. County

4 Present Name(s)

5 Other Name(s)

42 Further Description of Important Features

#36. Sandblasted (?) facade; facade has been considerably altered with large windows and aluminum and glass door; concrete block addition with flat roof, garage door

#42. Tile trimming edge of roof; rear and side windows-tall, narrow with segmental arches, 5 bays on rear



43 History and Significance

44 Description of Environment and Outbuildings

Louie's Auto Body in quonsut hut behind 512 Market

45 Sources of Information

Photographic Information - Roll 33, #13, view to the NE
Photographer: T. Van Dyke, 7/19/78

46. Prepared by: P. Strawn

47. Organization: Fulton Survey

48. Date | 49 Revision Date(s)

FULTON, MISSOURI

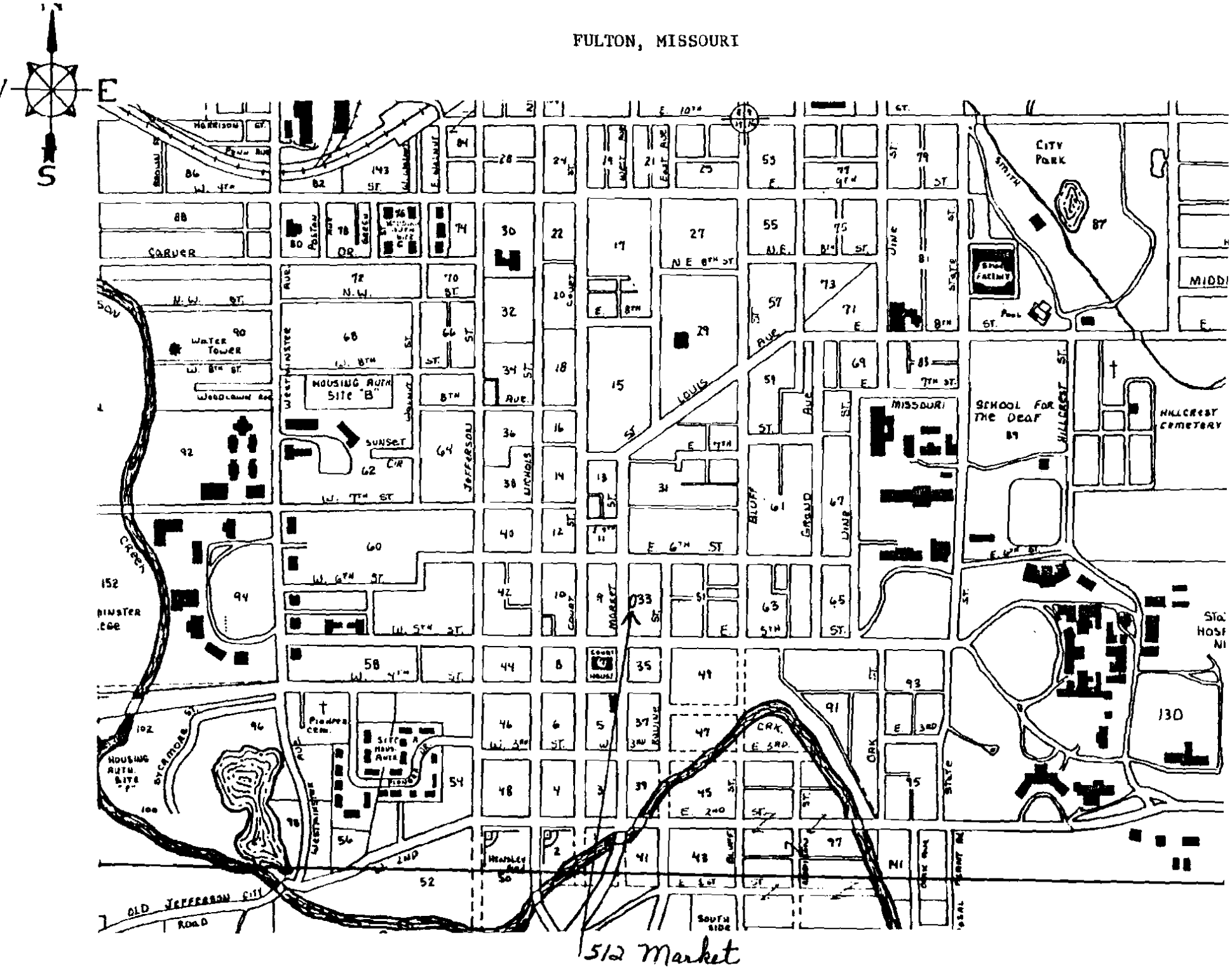

Office of Historic Preservation, P.O. Box 176, Jefferson City, Missouri 65101

HISTORIC INVENTORY

1 No.

4 Present Name(s)
Louie's Auto Body Shop

2 County
Callaway

5 Other Name(s)

3 Location of Negatives
Fulton City Hall

6 Specific Location
behind 512 Market
Blk 33

7 City or Town — If Rural, Township & Vicinity
Fulton

8 Site Plan with North Arrow

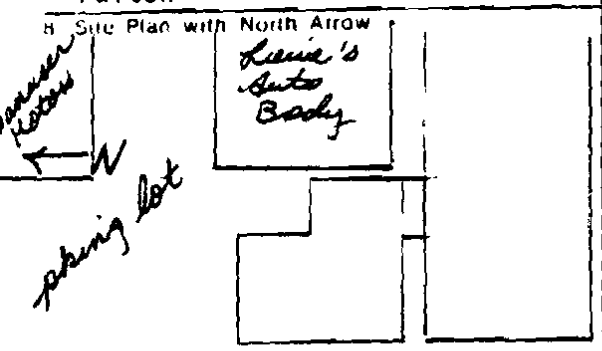

9 Coordinates — UTM
Lat
Long

10 Site ( ) Structure ( )
Building (X) Object ( )

11 On National Register? Yes ( ) No (X)

12. Is It Eligible? Yes ( ) No (X)

13 Part of Estab Hist Dist? Yes ( ) No (X)

14. District Potent'l? Yes ( ) No (X)

15 Name of Established District

16. Thematic Category

17 Date(s) or Period

18 Style or Design
quonsut ? hut

19. Architect or Engineer

20. Contractor or Builder

21. Original Use, if apparent

22 Present Use
auto body shop

23 Ownership — Public ( ) Private (X)

24. Owner's Name & Address, if known

25. Open to Public? Yes (X) No ( )

26. Local Contact Person or Organization

27. Other Surveys in Which Included

28. No. of Stories 1

29. Basement? Yes ( ) No (X)

30. Foundation Material

31. Wall Construction
aluminum

32. Roof Type & Material
round arched

33. No. of Bays
Front n/a Side

34. Wall Treatment
corrugated metal

35. Plan Shape rectangular

36. Changes (Explain in #42) Addition ( ) Altered ( ) Moved ( )

37. Condition
Interior
Exterior fair

38. Preservation Underway? Yes No (X)

39. Endangered? By What? Yes ( ) No (X)

40. Visible from Public Road? Yes (X) No ( )

41. Distance from and Frontage on Road

42 Further Description of Important Features



43 History and Significance

44 Description of Environment and Outbuildings

45 Sources of Information
Photographic Information - Roll 33, #15, view to the SE
Photographer: T. Van Dyke, 7/19/78

46. Prepared by
P. Strawn

47 Organization
Fulton Survey

48. Date

49 Revision Date(s)

2 County

4 Present Name(s)

5 Other Name(s)

FULTON, MISSOURI

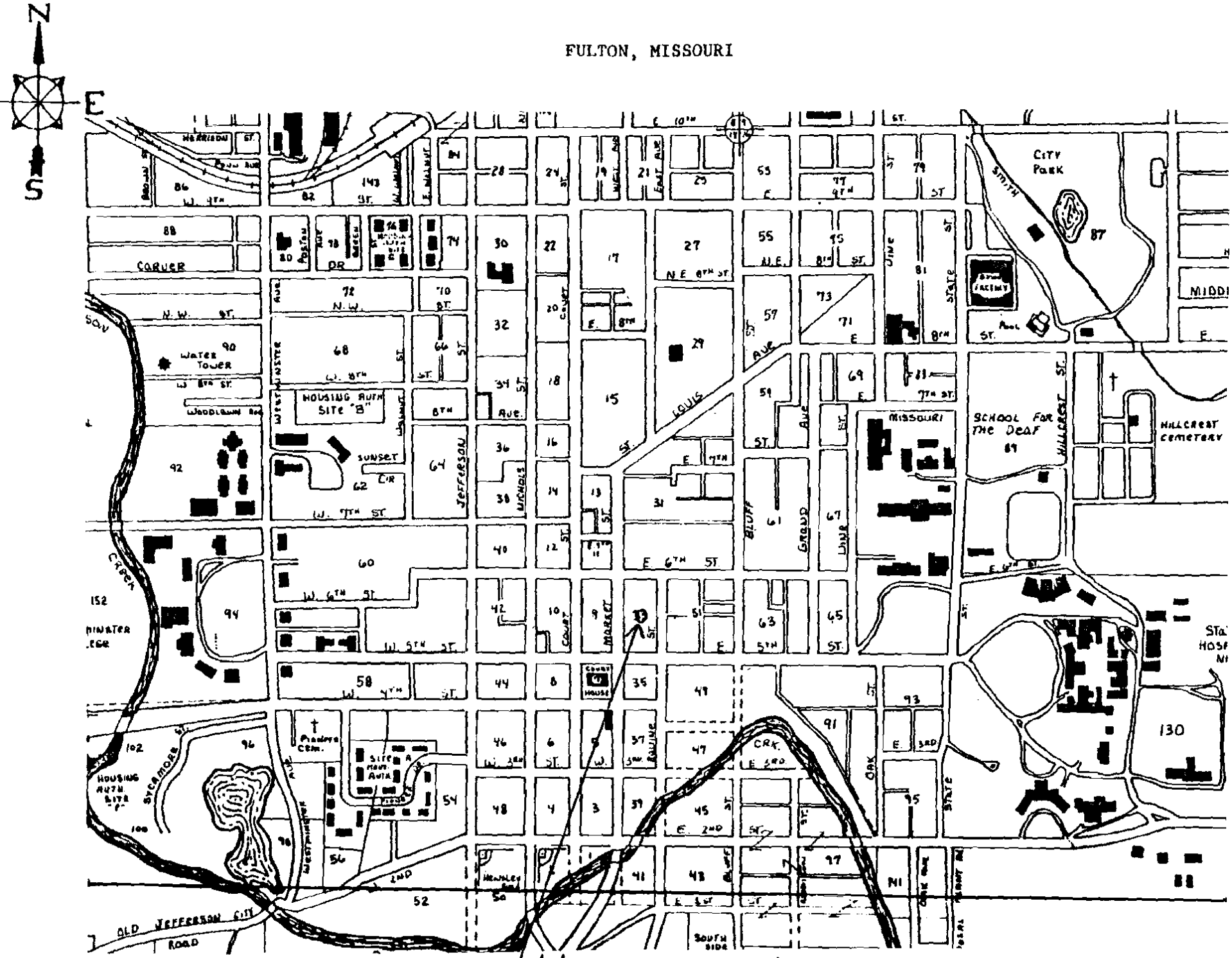

Office of Historic Preservation, P.O. Box 176, Jefferson City, Missouri 65101

HISTORIC INVENTORY

1 No

2 County
Callaway

3 Location of Negatives
Fulton City Hall

4 Present Name(s)
Callaway Auto Parts, Welding Supplies

5 Other Name(s)

6 Specific Location
Market
Blk 33

7 City or Town — If Rural, Township & Vicinity
Fulton

8 Site Plan with North Arrow



9 Coordinates — UTM
Lat
Long

10 Site ( ) Structure ( )
Building (X) Object ( )

11 On National Register? Yes ( ) No (X)

12. Is It Eligible? Yes ( ) No (X)

13 Part of Estab Hist Dist ? Yes ( ) No (X)

14. District Potent'l? Yes ( ) No (X)

15 Name of Established District

16. Thematic Category

17 Date(s) or Period

18 Style or Design

19. Architect or Engineer

20. Contractor or Builder

21. Original Use, if apparent

22 Present Use
commercial

23 Ownership Public ( ) Private (X)

24. Owner's Name & Address, if known

25. Open to Public? Yes (X) No ( )

26. Local Contact Person or Organization

27 Other Surveys in Which Included

28. No. of Stories 1

29. Basement? Yes (X) No ( )

30. Foundation Material
concrete

31. Wall Construction
brick

32. Roof Type & Material
flat

33. No. of Bays Front Side 9

34. Wall Treatment
red brick

35. Plan Shape rectangular

36. Changes (Explain in #42) Addition ( ) Altered ( ) Moved ( )

37. Condition
Interior
Exterior fair

38. Preservation Underway? Yes ( ) No (X)

39. Endangered? By What? Yes ( ) No (X)

40. Visible from Public Road? Yes (X) No ( )

41. Distance from and Frontage on Road

42. Further Description of Important Features
Tall narrow segmental arched windows on sides; anchor irons with decorative, star-shaped, ends are located about where molded concrete water table is--concrete has broken away revealing anchor irons, which slightly protrude above the water table.



43 History and Significance

44 Description of Environment and Outbuildings

45 Sources of Information
Photographic Information - Roll 33, # 14, view to the NE
Photographer: T. Van Dyke, 7/19/78

46. Prepared by
P. Strawn

47. Organization
Fulton Survey

48. Date 49 Revision Date(s)

2 County

4 Present Name(s)

5 Other Name(s)

FULTON, MISSOURI

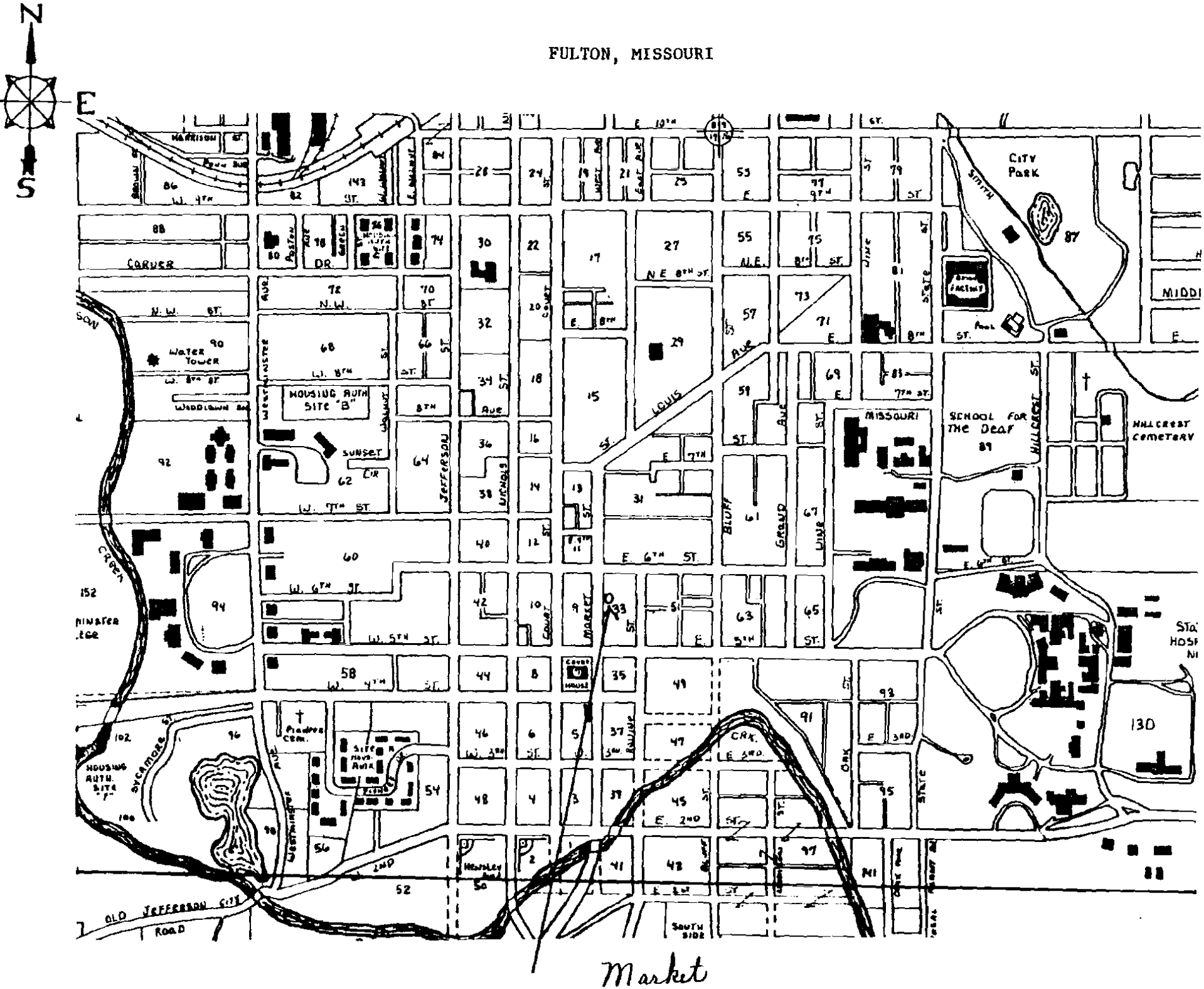

Office of Historic Preservation, P.O. Box 176, Jefferson City, Missouri 65101

HISTORIC INVENTORY

1 No.

County: Callaway

3 Location of Negatives: Fulton City Hall

4 Present Name(s): Southwestern Bell Telephone Co. Business Office

5 Other Name(s): Telephone Exchange

2 County

6 Specific Location: (522)Market & E. 6th
Lot 2, Blk 33, New City Plat

7 City or Town (If Rural, Township & Vicinity): Fulton

8 Site Plan with North Arrow

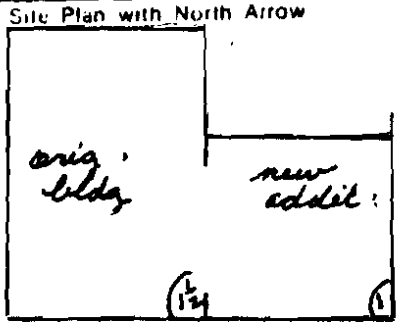

9 Coordinates: UTM
Lat
Long

Site [ ] Structure [ ]
Building [X] Object [ ]

11 On National Register? Yes [ ] No [X]

12. Is It Eligible? Yes [X] No [ ]

13 Part of Estab Hist Dist? Yes [ ] No [X]

14. District Potential? Yes [ ] No [X]

15 Name of Established District

16. Thematic Category

17 Date(s) or Period: 1915

18. Style or Design

19. Architect or Engineer: M. Fred Bell

20. Contractor or Builder

21. Original Use, if apparent

22. Present Use: telephone business office

23 Ownership: Public [ ] Private [X]

24. Owner's Name & Address, if known: Southwestern Bell Telephone Co.

25. Open to Public? Yes [X] No [ ]

26. Local Contact Person or Organization

27. Other Surveys in Which Included

28. No. of Stories: 1 1/2 & 1

29. Basement? Yes [X] No [ ]

30. Foundation Material: rock faced ashlar

31. Wall Construction: brick

32. Roof Type & Material: flat

33. No. of Bays: Front 3+3 Side 3

34. Wall Treatment: pink stretcher bond;mortar

35. Plan Shape: L

36. Changes (Explain in #42): Addition [X] Altered [X] Moved [ ]

37. Condition: Interior ____ Exterior very good

38. Preservation Underway? Yes [ ] No [X]

39. Endangered? By What? Yes [ ] No [X]

40. Visible from Public Road? Yes [X] No [ ]

41. Distance from and Frontage on Road

4 Present Name(s)

42. Further Description of Important Features

#30. Newer addition has concrete block foundation.
#36. New Windows with aluminum frames on old section.
#42. Stone water table; continuous stone sill under windows on N side; brick on upper level of W facade is rough (sandblasted?); molding surrounding W facade windows resembles Tudor hood molding; dated stone markers on W facade-old section.



5 Other Name(s)

43 History and Significance

See photocopy of article from King. of Call. Hist. Soc. Bull. on following page.
See also numerous newspaper clippings in the Bell Papers of the Kingdom of Callaway Historical Society, including Sun-Gaz.article, Aug. 6, 1969 - "In Phone Business 47 Years" by M. Fred Bell.

44 Description of Environment and Outbuildings

45 Sources of Information

Sanborn maps 1917-30.
Photographic Information - Roll 33, #16, view to the SE
Photographer: T Van Dyke, 7/19/78

46. Prepared by: P. Strawn

47. Organization: Fulton Survey

48. Date: 5/78

49 Revision Date(s)

FULTON, MISSOURI

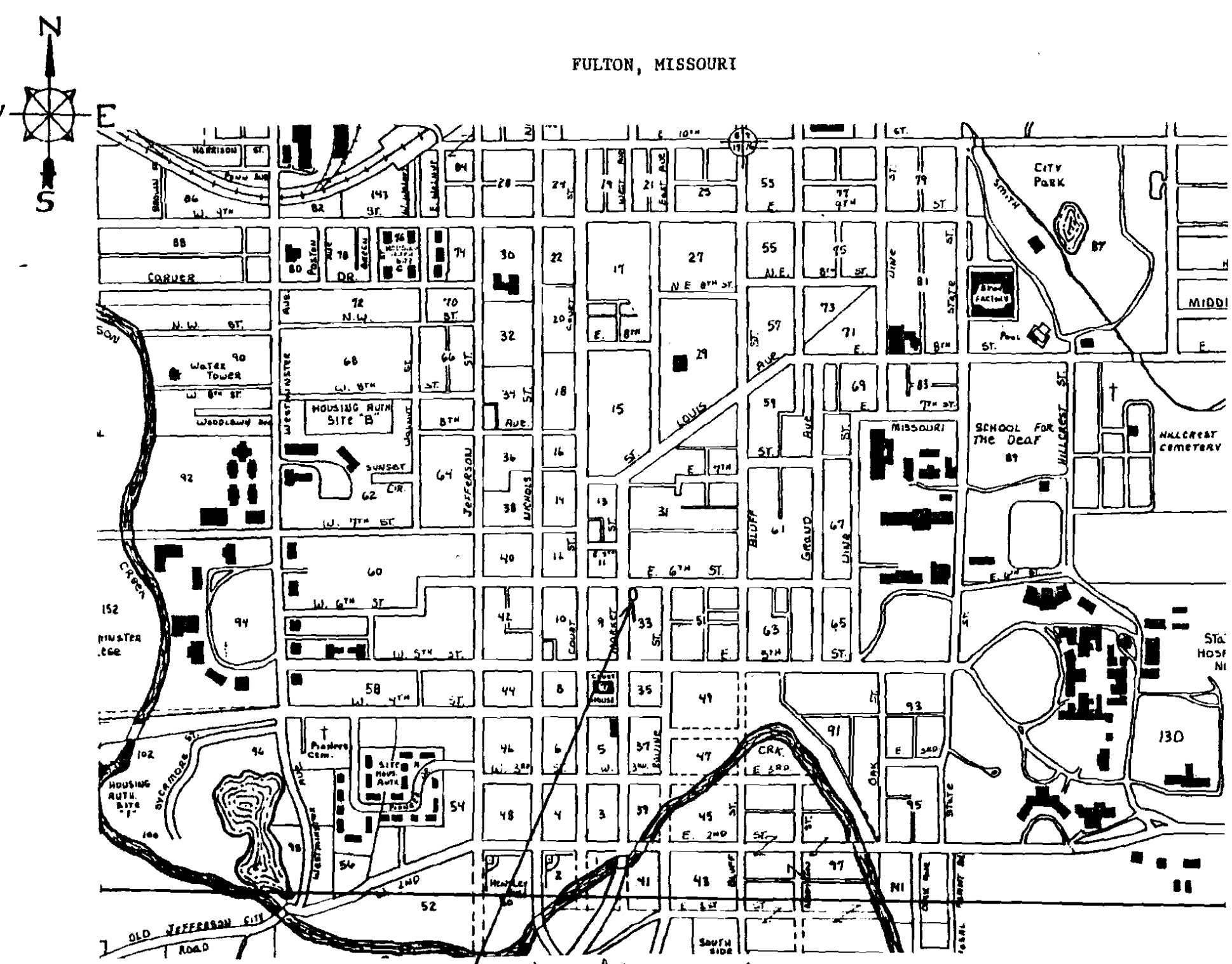

(from King.of Call.Hist.Soc.
Bull. no. 24, July, 1963)

EARLY TELEPHONE HISTORY IN FULTON

By Ed Schaub, Manager
Southwestern Bell Telephone Company

Two men named Bell played important roles in the establishment and development of the telephone industry in Fulton and vicinity before the turn of the century.

One was Alexander Graham Bell, who invented the telephone in 1876. The other was M. Fred Bell, an architect, who had become interested in this new mode of communication and who by the time the telephone was a reality had been a resident of Fulton for some six years.

When Fulton's Mr. Bell saw telephone exchanges in operation in St. Louis and Kansas City, he corresponded with his namesake in Boston and asked for the right to establish an exchange in Fulton.

The application for Fulton's exchange was referred to the Missouri and Kansas Telephone Company, holder of the western Missouri license rights. Under agreement with that company, a small exchange was opened at Fulton in March, 1882, with about 50 subscribers. M. Fred Bell was the first manager and continued in this capacity until his death August 2, 1929.

The first switchboard was a small magneto type and was located in a room over Sam Nicholls' drug store on the west side of the square.

Among the first employees were M. F. Bell, manager; Miss Kate Taylor, operator; Greene D. McCall, lineman and night operator; Mrs. William J. Hook; Mrs. Ella C. Bassett; and Mrs. L. K. Miller.

As a result of low rates, depressed business conditions, and competition the Fulton exchange was closed in 1885, reopened in 1888, and then kept going only through the loyalty of the manager-founder, M. F. Bell, who served more than two years without compensation in order to prevent a second closing.

In 1901, the exchange was moved into the building occupied by the American Express Company and some time later it was moved to a room over a plumbing shop on South Market Street.

In 1902, the Buffum Telephone Company of Louisiana, Missouri, built an exchange and started to actively compete for the business in Fulton with rates of $1.00 for residence and $2.00 for business. They also had Long Distance connections over the Kinloch telephone system. Mr. Bell lowered his rates to 75 cents for residence and $1.00 for business. But in spite of this the competing company took practically all of the business.

The Buffum exchange was located at 12A West Fifth Street. An early employee was Mrs. Marian Windsor.

Both exchanges continued to operate until September 1, 1915, when the two plants were merged under the name of the Missouri Central Telephone Company. The Bell office was abandoned and the lines were cut to the new office of the Missouri Central Company in a new one-story building at Sixth and Market streets.

The Missouri Central Telephone Company was taken over by Southwestern Bell Telephone Company on June 1, 1924.

****



Missouri Central Telephone Co.
(#47, from a postcard in the Bell Collection in the Kingdom of Callaway Historical Society)



Interior, telephone office
(#46, from the Bell Collection in the Kingdom of Callaway Historical Society)



T. E. Blackburn - Horseshoeing - was located on Market St. behind Blattner's Furniture (#40, from the Kingdom of Callaway Historical Society)

Office of Historic Preservation, P.O. Box 176, Jefferson City, Missouri 65101

HISTORIC INVENTORY

1 No.

2 County: Callaway

3 Location of Negatives: Fulton City Hall

4 Present Name(s): Mellers Photo Labs, Inc.

5 Other Name(s):

6 Specific Location: Market & E. 6th

7 City or Town (If Rural, Township & Vicinity): Fulton

8 Site Plan with North Arrow



9 Coordinates: Lat ( ) UTM

10 Site ( ) Structure ( ) Building (X) Object ( )

11 On National Register? Yes ( ) No (X)

12. Is It Eligible? Yes ( ) No (X)

13 Part of Estab Hist Dist.? Yes ( ) No (X)

14. District Potent'l? Yes ( ) No (X)

15 Name of Established District

16. Thematic Category

17 Date(s) or Period

18 Style or Design

19. Architect or Engineer

20. Contractor or Builder

21. Original Use, if apparent

22 Present Use: parking lot and photo lab

23 Ownership: Public ( ) Private (X)

24. Owner's Name & Address, if known: John Jameson owns lot

25. Open to Public? Yes ( ) No ( )

26. Local Contact Person or Organization

27. Other Surveys in Which Included

28. No. of Stories: 1

29. Basement? Yes ( ) No (X)

30. Foundation Material

31. Wall Construction: concrete

32. Roof Type & Material: flat

33. No. of Bays Front: n/a Side

34. Wall Treatment

35. Plan Shape: rect.

36. Changes (Explain in #42) Addition ( ) Altered ( ) Moved (X)

37. Condition Interior: ____ Exterior: ____

38. Preservation Underway? Yes No (X)

39. Endangered? By What? Yes ( ) No (X)

40. Visible from Public Road? Yes (X) No ( )

41. Distance from and Frontage on Road

42. Further Description of Important Features



43 History and Significance

44 Description of Environment and Outbuildings

45 Sources of Information

Photographic Information - Roll 33, #18, view to the N
Photographer: T. Van Dyke, 7/19/78

46. Prepared by: P. Strawn

47 Organization: Fulton Survey

48. Date

49 Revision Date(s)

2 County

4 Present Name(s)

5 Other Name(s)

FULTON, MISSOURI

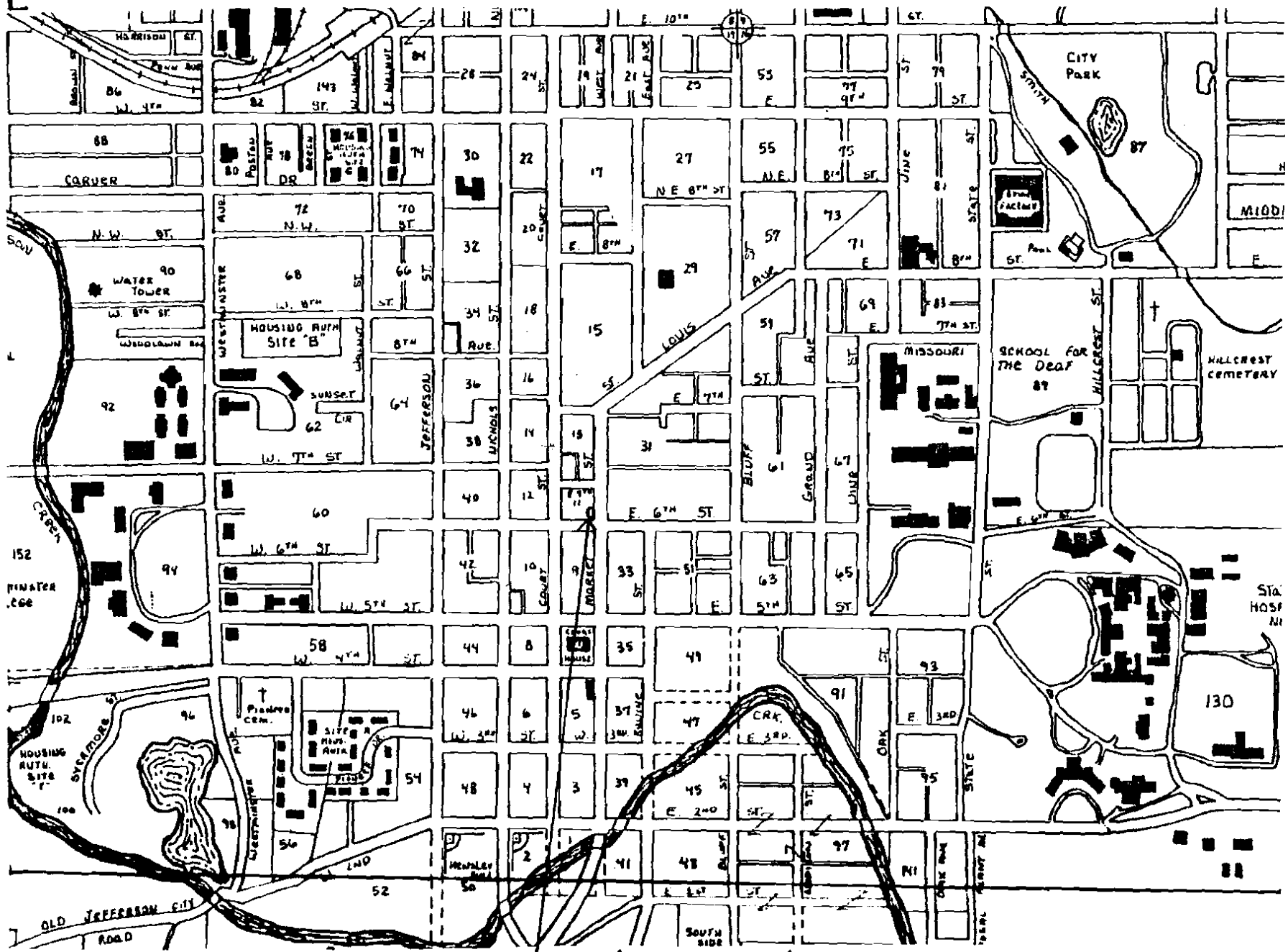

Market & E. 6th

Office of Historic Preservation, P.O. Box 176, Jefferson City, Missouri 65101

HISTORIC INVENTORY

1 No

2 County
Callaway

3 Location of Negatives
Fulton City Hall

4 Present Name(s)
First Christian Church Educational Building

5 Other Name(s)

6 Specific Location
Market & E. 7th
(see Court & E. 7th)

7 City or Town — If Rural, Township & Vicinity

8 Site Plan with North Arrow

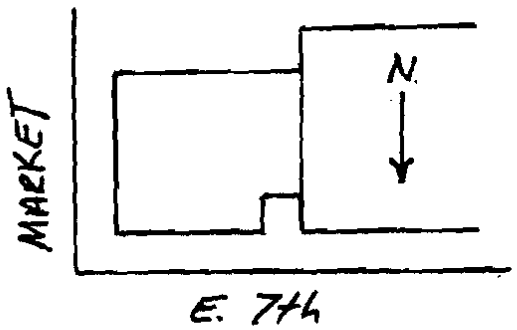

9 Coordinates — UTM
Lat
Long

10 Site ( ) Structure ( )
Building (X) Object ( )

11 On National Register? Yes ( ) No X

12 Is It Eligible? Yes ( ) No (X)

13 Part of Estab Hist Dist? Yes ( ) No (X)

14 District Potential? Yes ( ) No (X)

15 Name of Established District

16. Thematic Category

17 Date(s) or Period
erected 1964

18 Style or Design

19. Architect or Engineer

20. Contractor or Builder

21. Original Use, if apparent
church auxiliary building

22 Present Use
church auxiliary building

23 Ownership — Public ( ) Private (X)

24. Owner's Name & Address, if known
First Christian Church

25. Open to Public? Yes (X) No ( )

26. Local Contact Person or Organization

27. Other Surveys in Which Included

28. No. of Stories 1

29. Basement? Yes (X) No ( )

30. Foundation Material
concrete

31. Wall Construction
brick

32. Roof Type & Material
flat

33. No. of Bays
Front 7 Side

34. Wall Treatment tan brick
Fulton common bond

35. Plan Shape rectangular

36. Changes (Explain in #42) Addition ( ) Altered ( ) Moved ( )

37. Condition
Interior
Exterior good

38. Preservation Underway? Yes No X

39. Endangered? By What? Yes ( ) No (X)

40. Visible from Public Road? Yes (X) No ( )

41. Distance from and Frontage on Road

42 Further Description of Important Features



43 History and Significance

44 Description of Environment and Outbuildings

45 Sources of Information
Photographic Information - Roll 33, #22, view to the SW
Photographer: T. Van Dyke, 7/19/78

46. Prepared by
P. Strawn

47. Organization
Fulton Survey

2 County

4 Present Name(s)

5 Other Name(s)

FULTON, MISSOURI

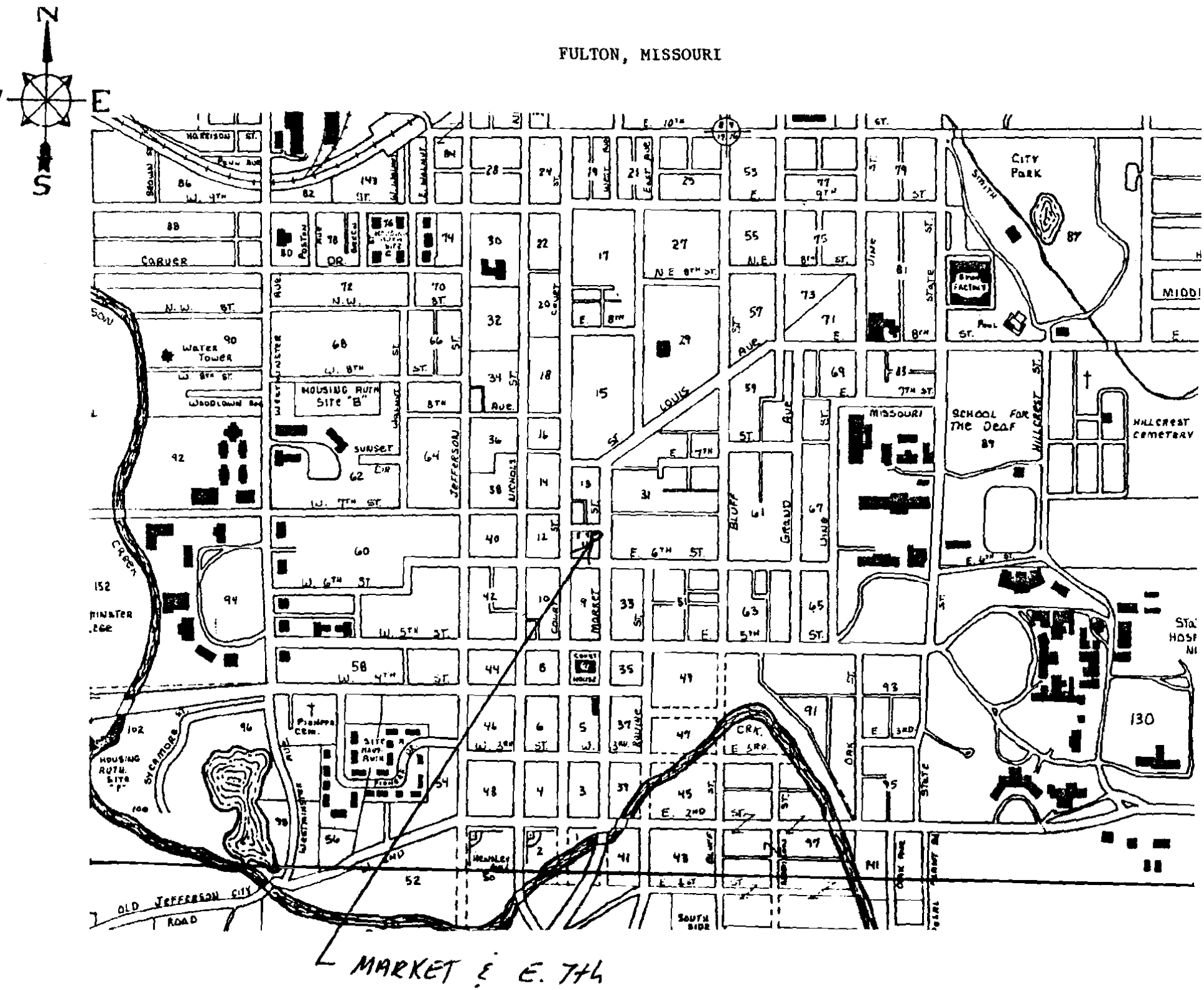

Office of Historic Preservation, P.O. Box 176, Jefferson City, Missouri 65101

HISTORIC INVENTORY

1 No

2 County
Callaway

3 Location of Negatives
Fulton City Hall

4 Present Name(s)
John B. Barbour, optometrist

5 Other Name(s)

6 Specific Location
602 Market

7 City or Town — If Rural, Township & Vicinity
Fulton

8 Site Plan with North Arrow

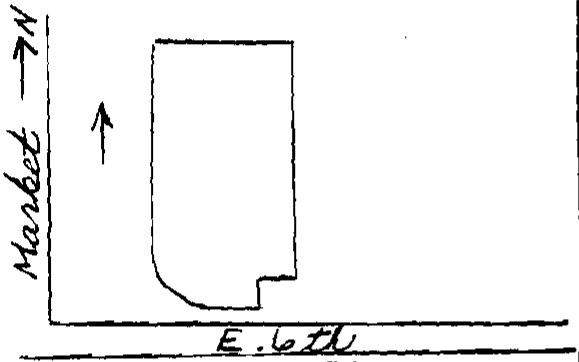

9 Coordinates — UTM
Lat
Long

Site ( ) Structure ( )
Building (X) Object ( )

10 On National Register? Yes ( ) No (X)

11 Is It Eligible? Yes ( ) No (X)

12 Part of Estab Hist Dist.? Yes ( ) No (X)

13 District Potent'l? Yes ( ) No (X)

14 Name of Established District

16. Thematic Category

17 Date(s) or Period

18 Style or Design
1970's mansard

19. Architect or Engineer

20. Contractor or Builder

21. Original Use, if apparent

22 Present Use
optometrist's office

23 Ownership — Public ( ) Private (X)

24. Owner's Name & Address, if known

25. Open to Public? Yes (X) No ( )

26. Local Contact Person or Organization

27. Other Surveys in Which Included

28. No. of Stories 1

29. Basement? Yes ( ) No ( )

30. Foundation Material
concrete

31. Wall Construction
brick

32. Roof Type & Material
flat

33. No. of Bays
Front n/a Side

34. Wall Treatment
brick

35. Plan Shape apsidal

36. Changes (Explain in #42) — Addition ( ) Altered (X) Moved ( )

37. Condition
Interior
Exterior good

38. Preservation Underway? Yes ( ) No (X)

39. Endangered? By What? Yes ( ) No (X)

40. Visible from Public Road? Yes (X) No ( )

41. Distance from and Frontage on Road

42. Further Description of Important Features



43 History and Significance

44 Description of Environment and Outbuildings

45 Sources of Information
Photographic Information - Roll 33, #17, view to the NE
Photographer: T. Van Dyke, 7/19/78

46. Prepared by
P. Strawn

47. Organization
Fulton Survey

48. Date 49. Revision Date(s)

1 No

2 County

4 Present Name(s)

5 Other Name(s)

FULTON, MISSOURI

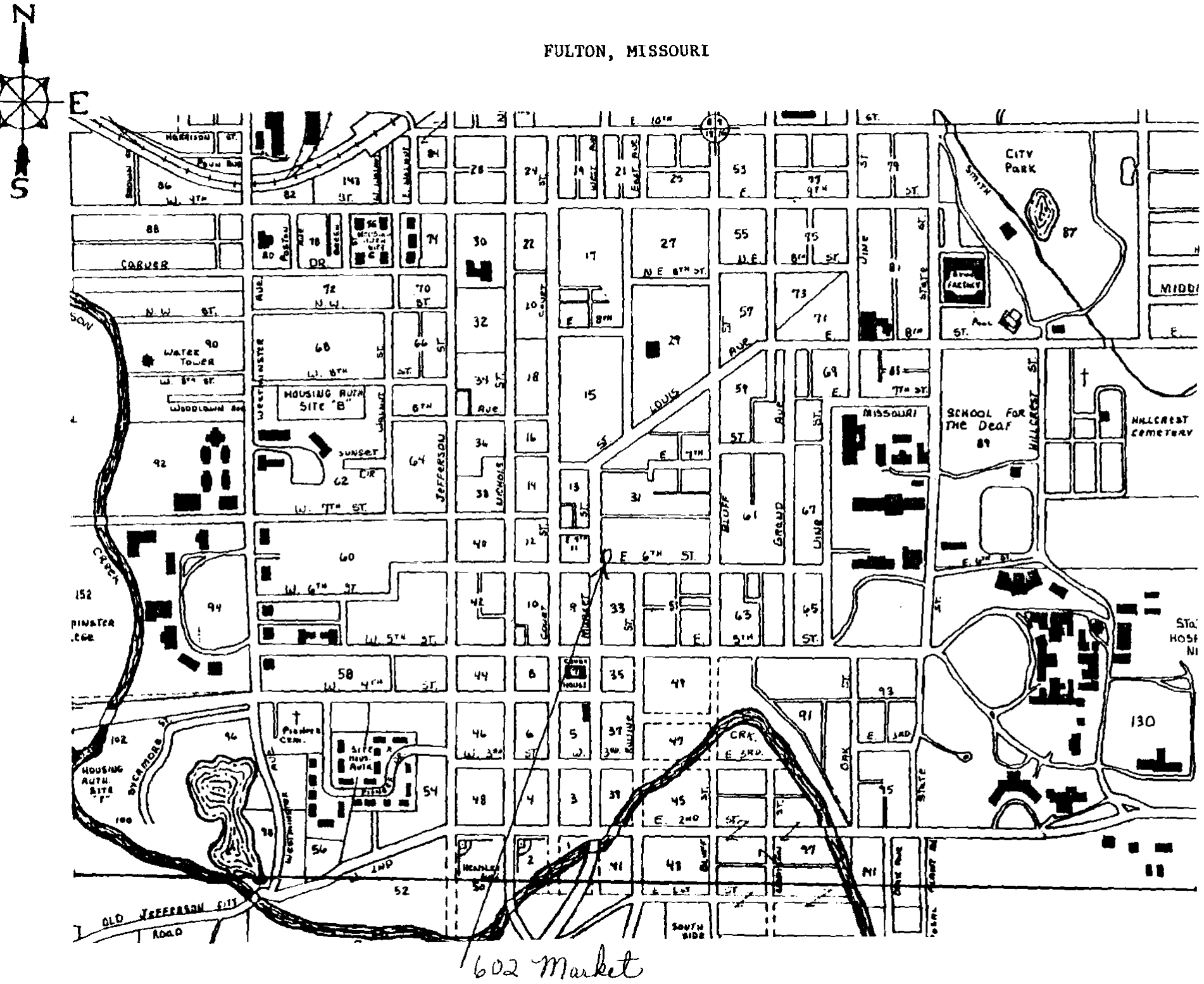

Office of Historic Preservation, P.O. Box 176, Jefferson City, Missouri 65101

HISTORIC INVENTORY

1 No

4 Present Name(s)
Gibson Discount Center

5 Other Name(s)

2 County
Callaway

3 Location of Negatives
Fulton City Hall

6 Specific Location
608 Market

7 City or Town — If Rural, Township & Vicinity
Fulton

8 Site Plan with North Arrow

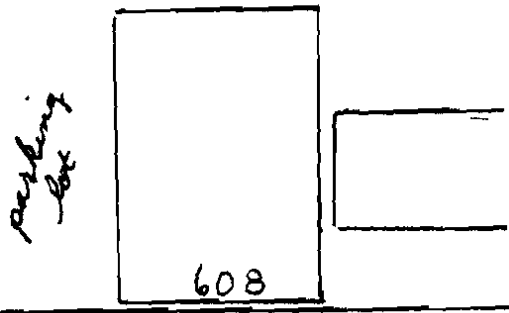

9 Coordinates — UTM
Lat
Lng

10 Site ( ) Structure ( )
Building (X) Object ( )

11 On National Register? Yes ( ) No (X)

12. Is it Eligible? Yes ( ) No (X)

13 Part of Estab Hist Dist ? Yes ( ) No (X)

14. District Potent'l? Yes ( ) No (X)

15 Name of Established District

16. Thematic Category

17 Date(s) or Period

18 Style or Design

19. Architect or Engineer

20. Contractor or Builder

21. Original Use, if apparent

22 Present Use
Discount store

23 Ownership — Public ( ) Private (X)

24. Owner's Name & Address, if known

25. Open to Public? Yes (X) No ( )

26. Local Contact Person or Organization

27 Other Surveys in Which Included

28. No. of Stories 1

29. Basement? Yes ( ) No ( )

30. Foundation Material
concrete

31. Wall Construction
brick

32. Roof Type & Material
boomtown; tar

33. No. of Bays
Front n/a Side

34. Wall Treatment
brick; Fulton common

35. Plan Shape rectangular

36. Changes (Explain in #42) Addition ( ) Altered ( ) Moved ( )

37. Condition
Interior
Exterior fair

38. Preservation Underway? Yes No X

39. Endangered? By What? Yes ( ) No X

40. Visible from Public Road? Yes X No ( )

41. Distance from and Frontage on Road

42. Further Description of Important Features
Yellow brick facade, red brick sides



43 History and Significance

44 Description of Environment and Outbuildings

45 Sources of Information
Photographic Information - Roll 33, #19, view to the SE
Photographer: T. Van Dyke, 7/19/78

46. Prepared by
P. Strawn

47. Organization
Fulton Survey

48. Date [49. Revision Date(s)]

2. County

4 Present Name(s)

5 Other Name(s)

FULTON, MISSOURI

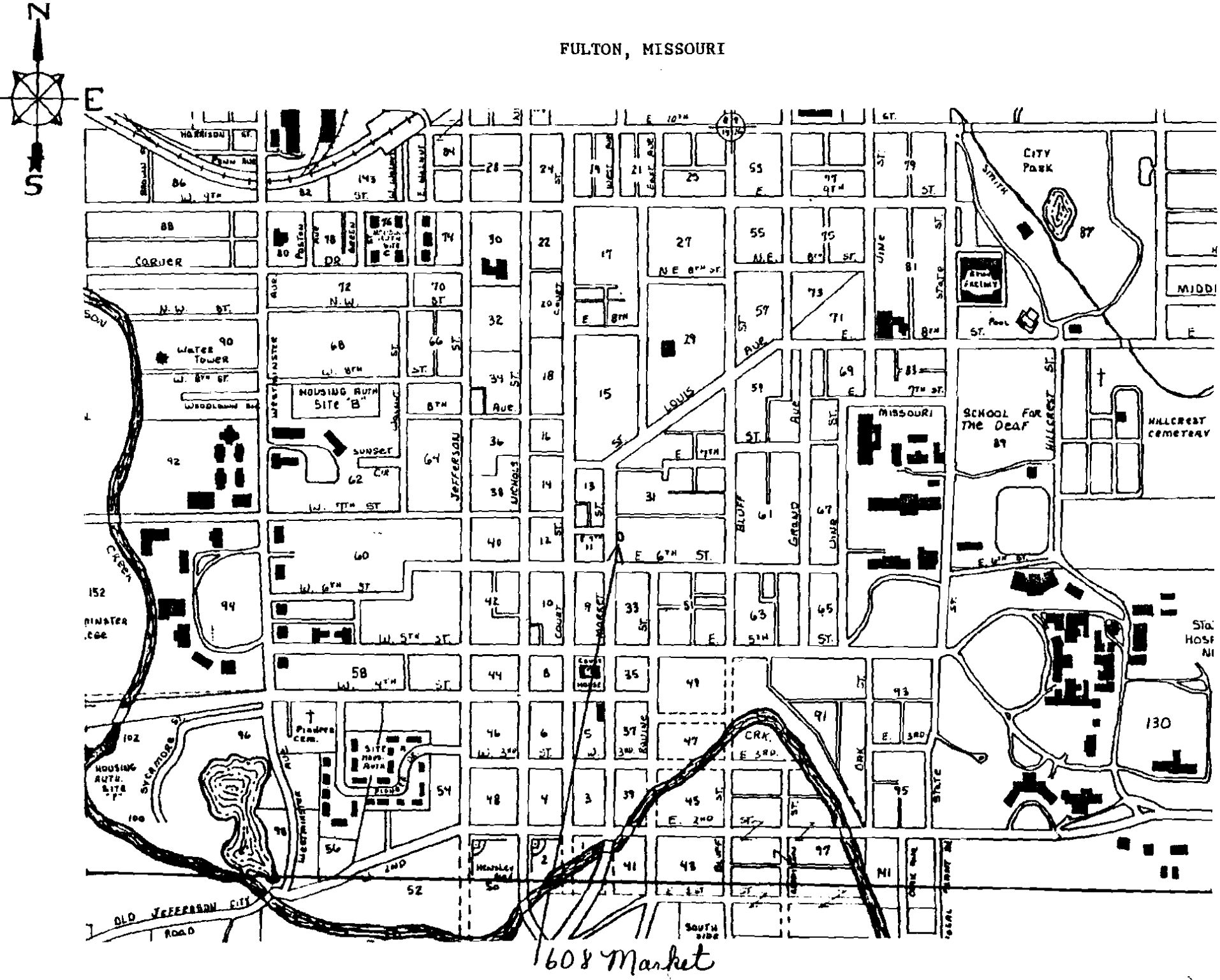



Residence of Mrs. Lucy V. Kerr
(formerly at 614 Market)
(#30, from the History of Callaway
Co., Mo., 1884, opposite p.462)

Office of Historic Preservation, P.O. Box 176, Jefferson City, Missouri 65101

HISTORIC INVENTORY

1 No.

2 County
Callaway

3 Location of Negatives
Fulton City Hall

4 Present Name(s)
Callaway Family Medical Care, Inc.

5 Other Name(s)

6 Specific Location
700 Market

7 City or Town — If Rural, Township & Vicinity
Fulton

8 Site Plan with North Arrow

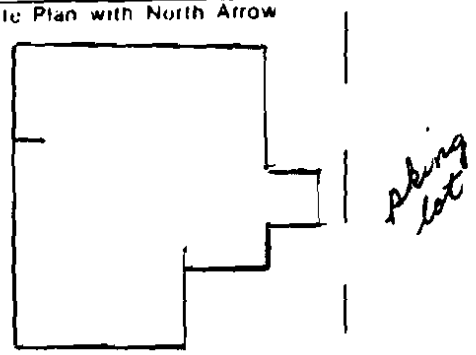

9 Coordinates — UTM
Lat
Long

10 Site [ ] Structure [ ]
Building [X] Object [ ]

11 On National Register? Yes [ ] No [X]

12. Is It Eligible? Yes [ ] No [X]

13 Part of Estab Hist Dist ? Yes [ ] No [X]

14. District Potent'l? Yes [ ] No [X]

15 Name of Established District

16. Thematic Category

17 Date(s) or Period

18 Style or Design

19. Architect or Engineer

20. Contractor or Builder

21. Original Use, if apparent

22 Present Use
medical clinic

23 Ownership — Public [ ] Private [X]

24. Owner's Name & Address, if known

25. Open to Public? Yes [X] No [ ]

26. Local Contact Person or Organization

27. Other Surveys in Which Included

28. No. of Stories 1

29. Basement? Yes [ ] No [X]

30. Foundation Material
concrete

31. Wall Construction
brick;frame

32. Roof Type & Material
flat

33. No. of Bays
Front n/a Side

34. Wall Treatment
stretcher bond; board & batten

35. Plan Shape
irregular

36. Changes (Explain in #42) — Addition [X] Altered [ ] Moved [ ]

37. Condition
Interior
Exterior

38. Preservation Underway? Yes [ ] No [X]

39. Endangered? By What? Yes [ ] No [X]

40. Visible from Public Road? Yes [X] No [ ]

41. Distance from and Frontage on Road

2 County

4 Present Name(s)

5 Other Name(s)

42. Further Description of Important Features



43 History and Significance

44 Description of Environment and Outbuildings
Carport in rear

45 Sources of Information
Photographic Information - Roll 33, #20, view to the NE
Photographer: T. Van Dyke, 7/19/78

46. Prepared by
P. Strawn

47. Organization
Fulton Survey

48. Date

49. Revision Date(s)

FULTON, MISSOURI

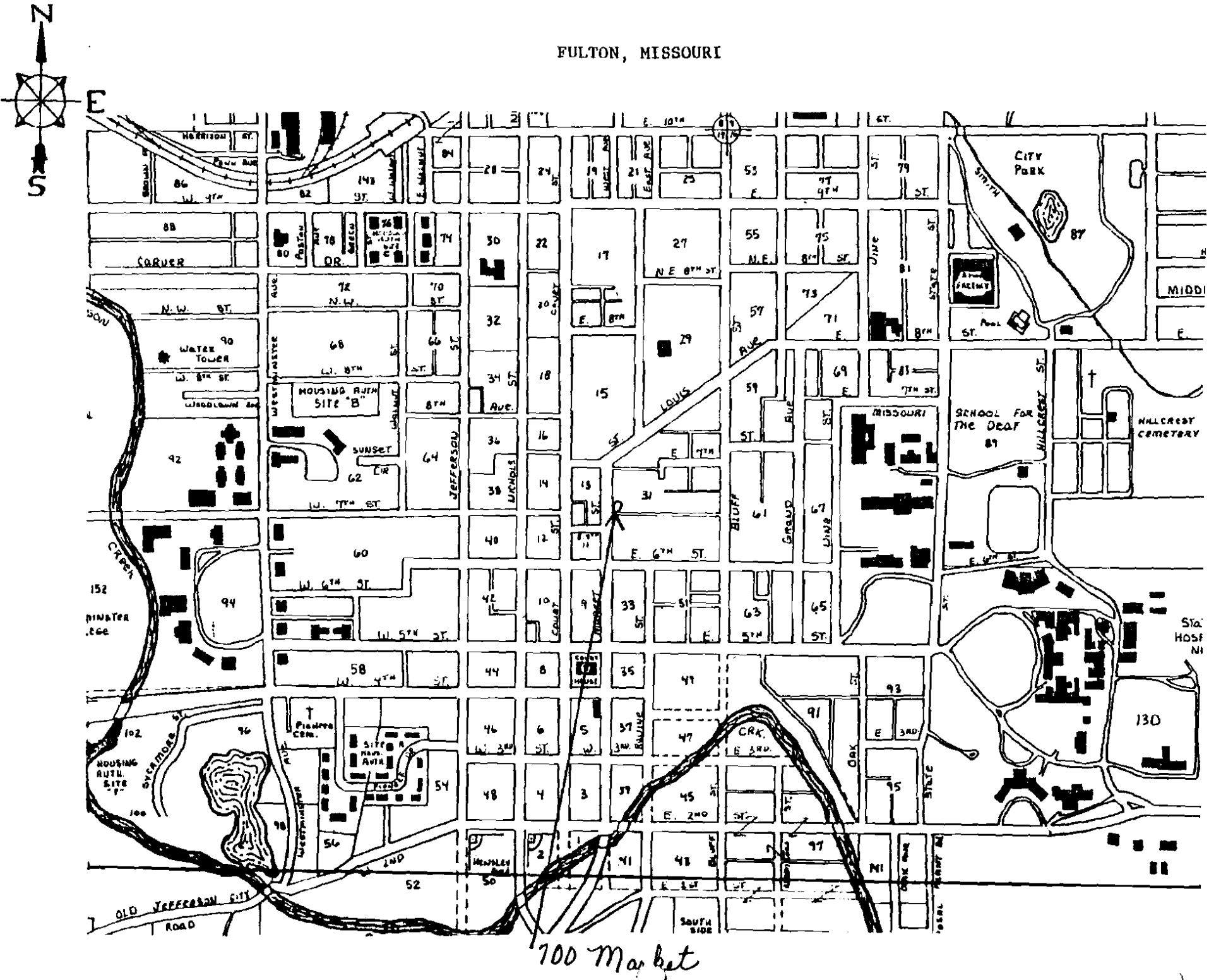

Office of Historic Preservation, P.O. Box 176, Jefferson City, Missouri 65101

HISTORIC INVENTORY

1 No

2 County
Callaway

3 Location of Negatives
Fulton City Hall

4 Present Name(s)
Southwestern Bell

5 Other Name(s)

6 Specific Location
702 Market
Blk 31

7 City or Town — If Rural, Township & Vicinity
Fulton

8 Site Plan with North Arrow



9 Coordinates — UTM
Lat
Long

10 Site [ ] Structure [ ]
Building [X] Object [ ]

11 On National Register? Yes [ ] No [X]

12 Is It Eligible? Yes [ ] No [X]

13 Part of Estab Hist Dist? Yes [ ] No [X]

14 District Potent'l? Yes [ ] No [X]

15 Name of Established District

16. Thematic Category

17 Date(s) or Period

18 Style or Design

19. Architect or Engineer

20. Contractor or Builder

21. Original Use, if apparent

22 Present Use

23 Ownership — Public [ ] Private [X]

24. Owner's Name & Address, if known

25. Open to Public? Yes [ ] No [X]

26. Local Contact Person or Organization

27. Other Surveys in Which Included

28. No. of Stories 1

29. Basement? Yes [ ] No [ ]

30. Foundation Material
concrete

31. Wall Construction
Brick

32. Roof Type & Material
flat

33. No. of Bays
Front 2 Side

34. Wall Treatment
Fulton common bond

35. Plan Shape rectangular

36. Changes (Explain in #42) Addition [ ] Altered [ ] Moved [ ]

37. Condition
Interior
Exterior good

38. Preservation Underway? Yes [ ] No [X]

39. Endangered? By What? Yes [ ] No [X]

40. Visible from Public Road? Yes [X] No [ ]

41. Distance from and Frontage on Road

42. Further Description of Important Features



43 History and Significance

44 Description of Environment and Outbuildings

45 Sources of Information
Photographic Information - Roll 33, #21, view to the SE
Photographer: T. Van Dyke, 7/19/78

46. Prepared by
P. Strawn

47 Organization
Fulton Survey

48. Date

49 Revision Date(s)

1 No
2 County
4 Present Name(s)
5 Other Name(s)

FULTON, MISSOURI

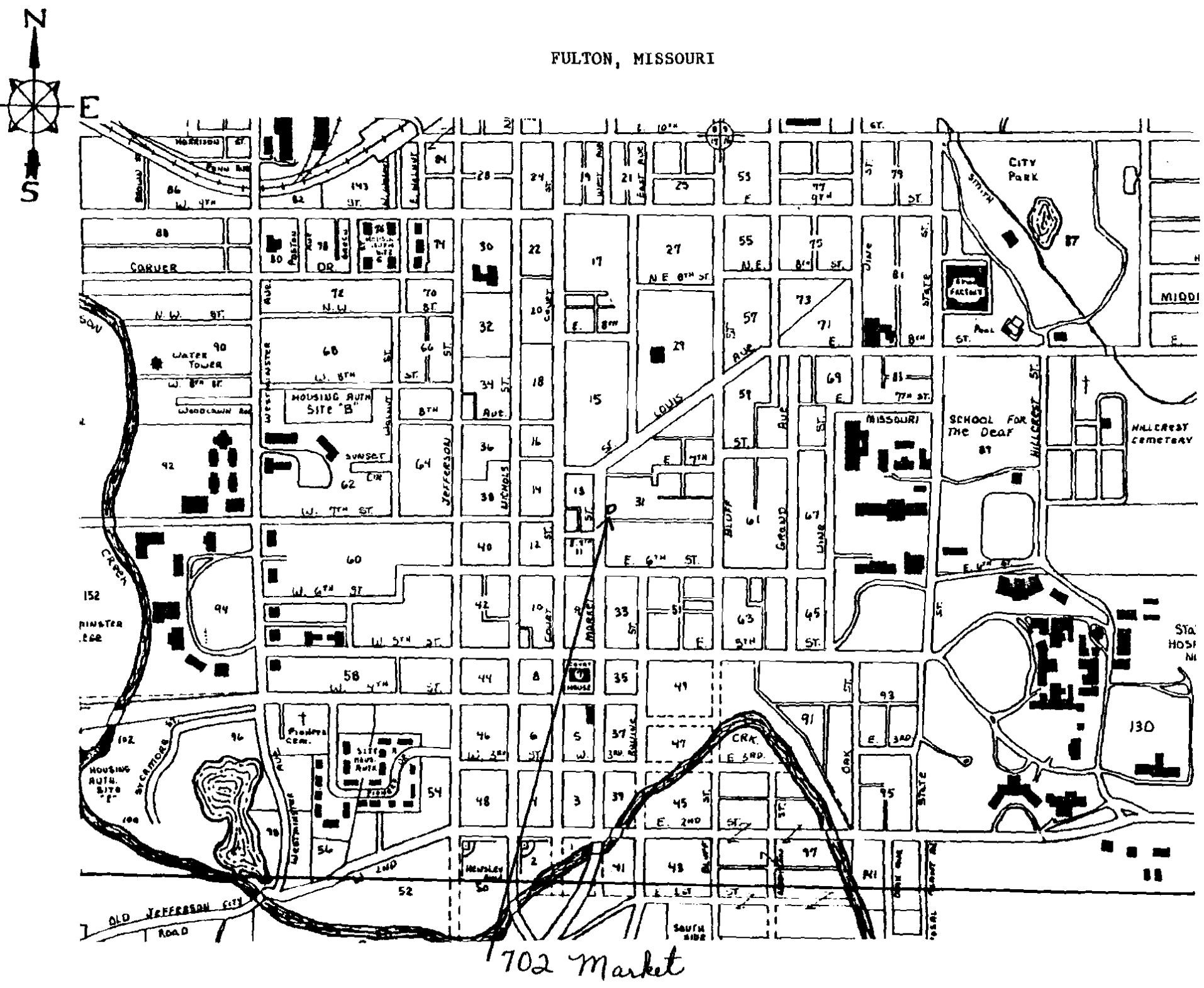

Office of Historic Preservation, P.O. Box 176, Jefferson City, Missouri 65101

HISTORIC INVENTORY

1 No

County
Callaway

3 Location of Negatives
Fulton City Hall

4 Present Name(s)

5 Other Name(s)
Forest Frank Residence

6 Specific Location
705 Market
S pt of Lot 7 & N pt of Lot 8, Blk 13, New City Plat

7 City or Town — If Rural, Township & Vicinity
Fulton

8 Site Plan with North Arrow

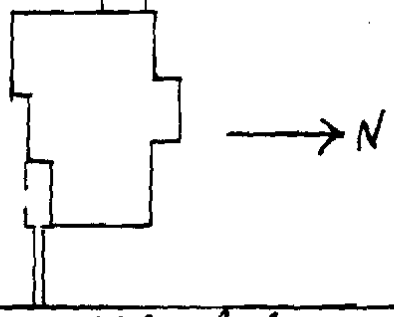

9 Coordinates — UTM
Lat
Long

Site ( ) Structure ( )
Building (X) Object ( )

11 On National Register?	Yes ( ) No (X)	12. Is It Eligible?	Yes ( ) No (X)
13 Part of Estab Hist Dist.?	Yes ( ) No (X)	14. District Potent'l?	Yes ( ) No (X)

15 Name of Established District

16. Thematic Category

17 Date(s) or Period
before 1930

18 Style or Design

19. Architect or Engineer

20. Contractor or Builder

21. Original Use, if apparent
residence

22 Present Use
residence

23 Ownership — Public ( ) Private (X)

24. Owner's Name & Address, if known
Forest Frank

25. Open to Public? — Yes ( ) No (X)

26. Local Contact Person or Organization

27. Other Surveys in Which Included

28. No. of Stories 1 1/2

29. Basement? — Yes ( ) No ( )

30. Foundation Material
concrete

31. Wall Construction
frame

32. Roof Type & Material
asbestos shingles; interlock, gable

33. No. of Bays
Front 2 Side 3

34. Wall Treatment
aluminum siding

35. Plan Shape irregular

36. Changes (Explain in #42) — Addition ( ) Altered (X) Moved ( )

37. Condition
Interior
Exterior fair

38. Preservation Underway? — Yes ( ) No (X)

39. Endangered? By What? — Yes ( ) No (X)

40. Visible from Public Road? — Yes (X) No ( )

41. Distance from and Frontage on Road

42. Further Description of Important Features

#36. Siding altered; aluminum storm doors & a few windows; brick porch post & railing probably added; concrete porch steps are new; "Chicago Style" picture window is an addition; 2 rear additions; there may have been 2 front porches originally, as was the case with the A. B. Fant house & the Rummel house, 206 W. 5th.



43 History and Significance

Formerly owned by Lela Bergin, St. Ann, Mo.

44 Description of Environment and Outbuildings

45 Sources of Information

1930 Sanborn Maps
Photographic Information - Roll 25, #36, view to the NW
Photograpger: C Merritt, 5/9/78

46. Prepared by
P. Strawn

47. Organization
Fulton Survey

48. Date 49 Revision Date(s)

1 No
2. County
4 Present Name(s)
5. Other Name(s)

FULTON, MISSOURI

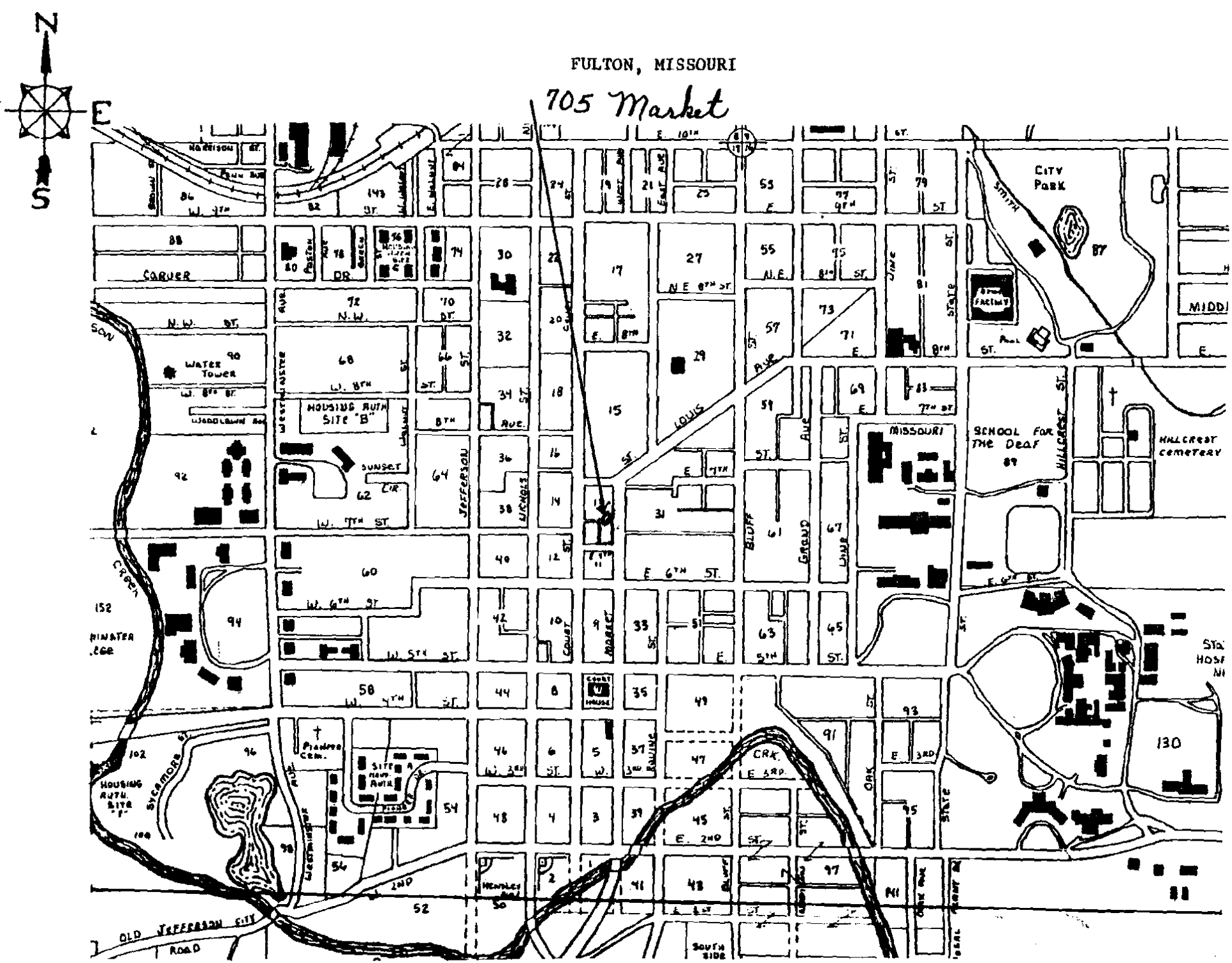

Office of Historic Preservation, P.O. Box 176, Jefferson City, Missouri 65101

HISTORIC INVENTORY

1 No.

4 Present Name(s)
INA Atkinson-Baker-Wilson

2 County
Callaway

5 Other Name(s)

3 Location of Negatives
Fulton City Hall

6 Specific Location
707 Market, Part of Lot 7, Blk 13, New City Plat

7 City or Town (if Rural, Township & Vicinity)
Fulton

8 Site Plan with North Arrow

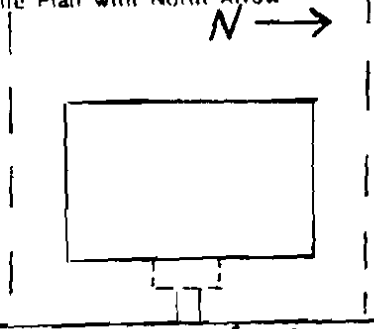

9 Coordinates (Lat / Long) UTM

10 Site ( ) Structure ( )
Building (X) Object ( )

11 On National Register? Yes ( ) No (X)

12. Is it Eligible? Yes ( ) No (X)

13 Part of Estab Hist Dist ? Yes ( ) No (X)

14. District Potent'l? Yes ( ) No (X)

15 Name of Established District

16. Thematic Category

17 Date(s) or Period
after 1930

18 Style or Design

19. Architect or Engineer

20. Contractor or Builder

21. Original Use, if apparent
residence

22 Present Use
insurance bus., apartment(s)

23 Ownership Public ( ) Private (X)

24. Owner's Name & Address, if known
Nancy Atkinson Glenn
Rt. 2, Fulton, Mo.

25. Open to Public? Yes (X) No (X)

26. Local Contact Person or Organization

27. Other Surveys in Which Included

28. No. of Stories 2

29. Basement? Yes (X) No ( )

30. Foundation Material
concrete

31. Wall Construction
frame

32. Roof Type & Material
hipped; asbestos shingles

33. No. of Bays Front 3 Side 2

34. Wall Treatment
common bond

35. Plan Shape rectangular

36. Changes (Explain in #42) Addition ( ) Altered ( ) Moved ( )

37. Condition
Interior
Exterior good

38. Preservation Underway? Yes No (X)

39. Endangered? By What? Yes ( ) No (X)

40. Visible from Public Road? Yes (X) No ( )

41. Distance from and Frontage on Road

42. Further Description of Important Features



43 History and Significance

44 Description of Environment and Outbuildings

45 Sources of Information
1930 Sanborn Map
Photographic Information - Roll 25, #35, view to the NE
Photographer: C. Merritt, 5/9/78

46. Prepared by
P. Strawn

47. Organization
Fulton Survey

48. Date

49. Revision Date(s)

12 County

14 Present Name(s)

15 Other Name(s)

FULTON, MISSOURI

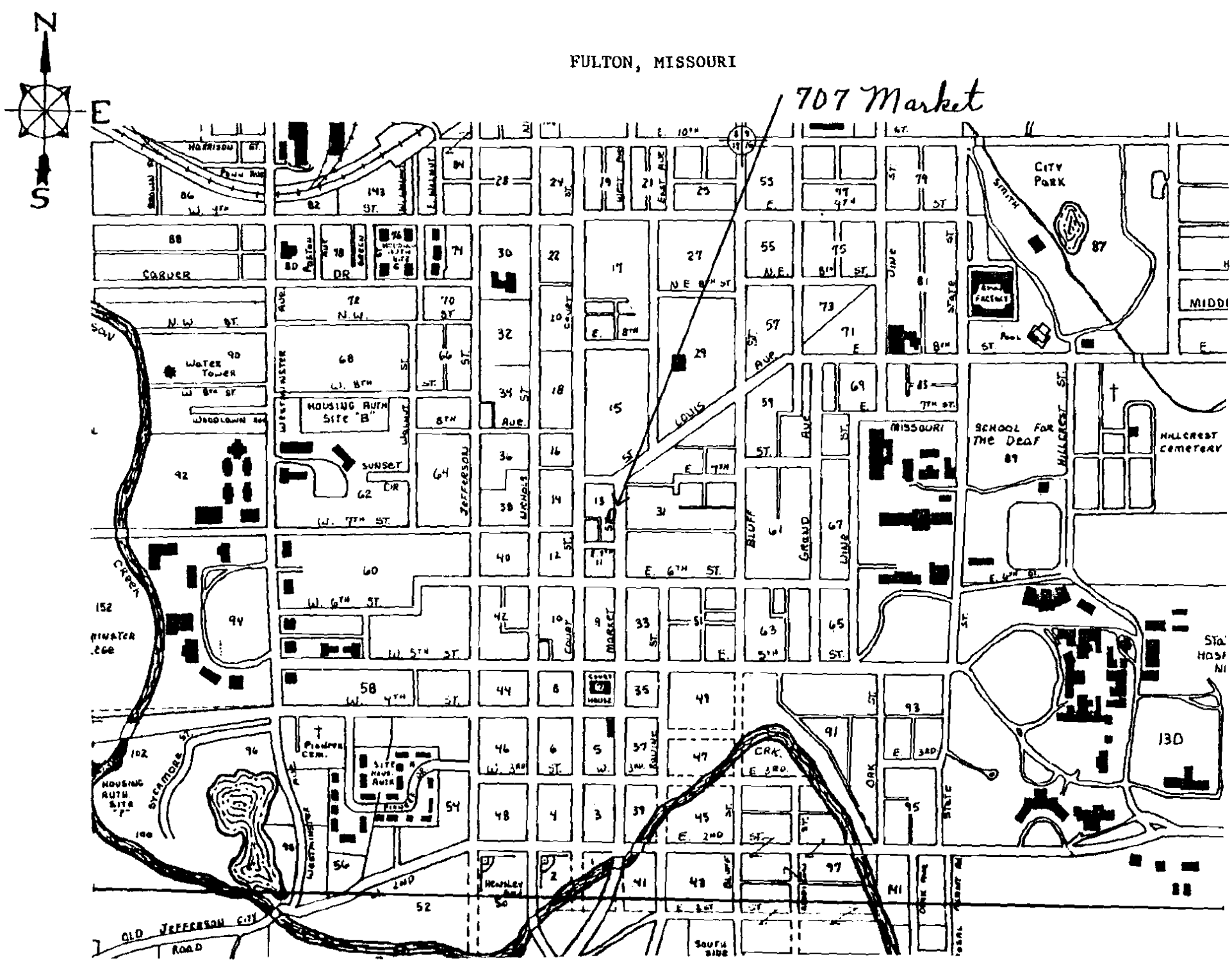

Office of Historic Preservation, P.O. Box 176, Jefferson City, Missouri 65101

HISTORIC INVENTORY

1 No

4 Present Name(s)
Fulton Public Library

2 County
Callaway

5 Other Name(s)

3 Location of Negatives

6 Specific Location
709 Market St.
Lot 3, Blk 13, New City Plat

7 City or Town — If Rural, Township & Vicinity
Fulton

8 Site Plan with North Arrow

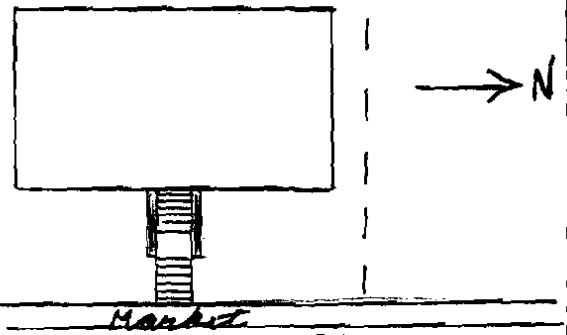

9 Coordinates — UTM
Lat
Long

10 Site [ ] Structure [ ]
Building [X] Object [ ]

11 On National Register? Yes [ ] No [X]

12. Is It Eligible? Yes [X] No [ ]

13 Part of Estab Hist Dist? Yes [ ] No [X]

14. District Potent'l? Yes [ ] No [X]

15 Name of Established District

16. Thematic Category

17 Date(s) or Period
1912

18 Style or Design
Colonial Revival/ Neoclassical

19. Architect or Engineer
M. Fred Bell

20. Contractor or Builder

21. Original Use, if apparent
public library

22. Present Use
public library

23 Ownership — Public [X] Private [ ]

24. Owner's Name & Address, if known
City of Fulton

25. Open to Public? Yes [X] No [ ]

26. Local Contact Person or Organization

27. Other Surveys in Which Included

28. No. of Stories 2

29. Basement? Yes [X] No [ ]

30. Foundation Material
concrete

31. Wall Construction
brick

32. Roof Type & Material
hipped, slate

33. No. of Bays
Front 3 Side

34. Wall Treatment
stretcher bond

35. Plan Shape
rectang.

36. Changes (Explain in #42) — Addition [ ] Altered [ ] Moved [ ]

37. Condition
Interior good
Exterior good

38. Preservation Underway? Yes [ ] No [X]

39. Endangered? Yes [X] No [ ]
By What?
demolition

40. Visible from Public Road? Yes [X] No [ ]

41. Distance from and Frontage on Road

42. Further Description of Important Features

central pavillion with Doric pilasters flanking entranceway

39. may be demolished so that a new & larger public library can be built.



43 History and Significance

Andrew Carnegie provided funds for building

Fulton Public library was organized in 1908; present bldg. erected in 1912. **See attached article by F. Mittwede from the Kingd. of Call. Hist. Soc. Bul.**

44 Description of Environment and Outbuildings

set in a basically commercial district

45 Sources of Information

Yesterdays in Callaway Co., Missouri. (Kingdom of Callaway Hist. Soc., 1966), p. 37.

Photographic Information - Roll 25, #34, view to the SE

46. Prepared by
P. Strawn
C. Merritt

47. Organization
Fulton Survey

48. Date

49 Revision Date(s)

2 County

4 Present Name(s)

5 Other Name(s)

FULTON, MISSOURI

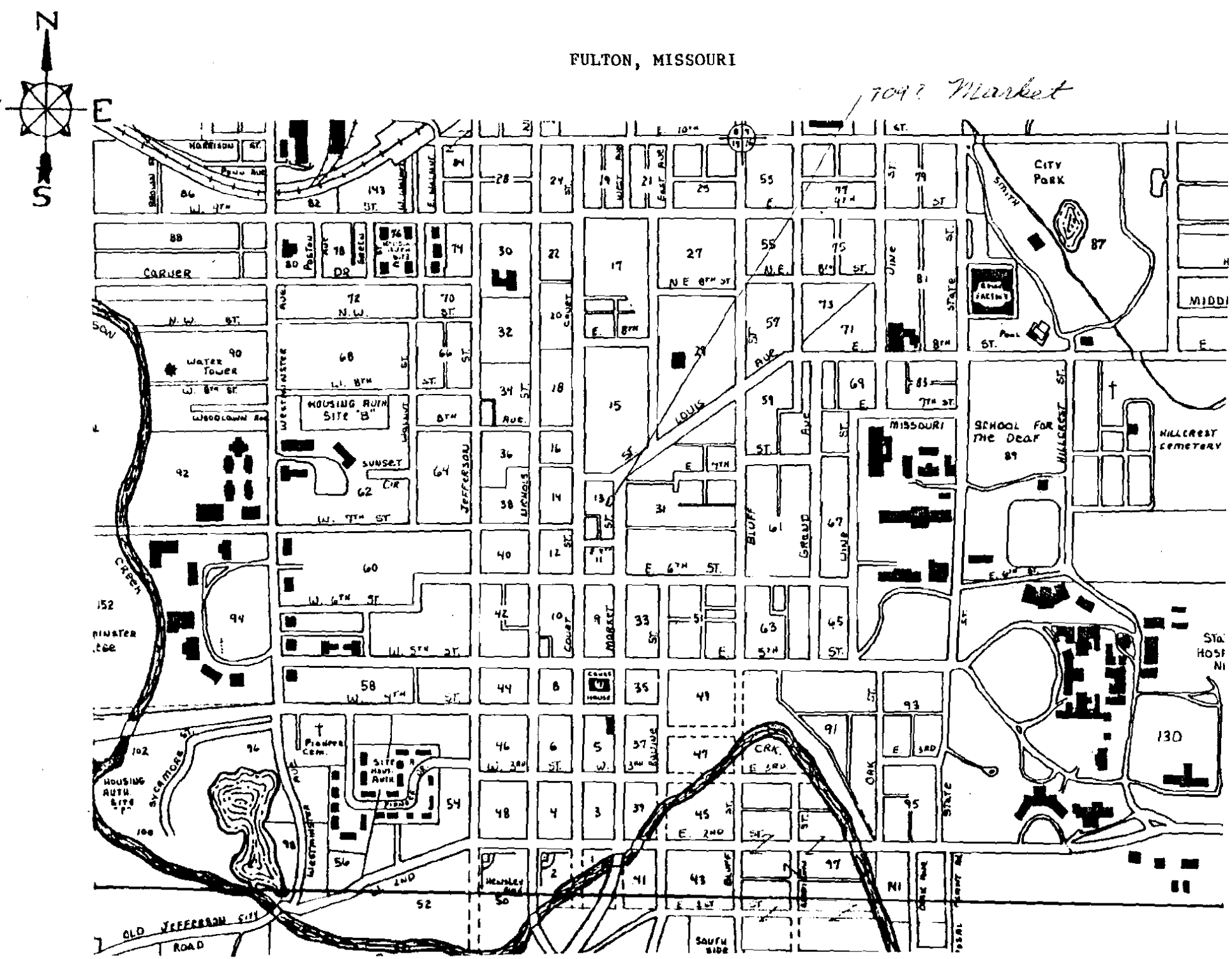

Andrew Carnegie O.K.'s Plans For Fulton's $16,000 Library



CARNEGIE PUBLIC LIBRARY, FULTON, MO.

FULTON, Mo., Aug. 20.—Plans for a Carnegie library have been forwarded to Andrew Carnegie, who has approved them in every detail. They were prepared by General M. Fred Bell, Fulton architect. A contract for construction will be awarded September 5. D. P. Bartley is president of the commission.

The library is made possible by a gift of $12,000 from Carnegie. He stipulated the city buy and improve a site at a cost of $4,000 and maintain the library at a cost of $1,200 a year. The $4,000 were voted at a special election, and the cost of maintenance has been provided for from city funds.

It is hoped to have the building ready for occupancy by January, 1912. Its architectural outlines will be simple. The outer wall will be constructed of gray pressed brick, trimmed with Carthage stone. The roof will be of English tile.

The plans call for a building with a frontage of 65½ feet and a depth of 39 feet. It will consist of a basement and main floor. An assembly room and ladies' club will be installed in the basement. The library, reading-room, reference department and librarian's office will be on the first floor.

Clipping from the Bell Papers, Kingdom of Callaway Historical Society.



Laying of cornerstone, Fulton Public Library, 1911 (with Dr. J. J. Brown Sr.'s carriage in the foreground)

(#44, from the Kingdom of Callaway Historical Society)

KCHSB, no 31, Jan '65

HISTORY OF THE FULTON PUBLIC LIBRARY

The first recorded mention of a library movement in Fulton, Missouri, is found in the minutes of a meeting of the Women's Club held February 25, 1907, at the home of Mrs. J. K. Smith. After a most interesting lecture entitled "Books," given by Professor Willis Kerr of Westminster College, a motion was made and carried that "a committee be appointed to consider the matter of forming a public library." At the very next meeting it was decided that the club should take definite measures to establish a library. However, not until January 1908, did Miss Wales, secretary of the State Library Commission, make her first visit to the club and encourage the club to go forward with the project.

Thus, a meeting of persons interested in the formation of a public library was held at the court house on the evening of March 17, 1908, for the purpose of organizing a permanent Library Association. E. C. Henderson was elected chairman of the Association, and the following officers of the Executive Board of the Library Association were elected: President, Mrs. D. R. Kerr; Vice-Presidents, Judge D. H. Harris and Mrs. W. Ed. Jameson; Secretary, Miss Elizabeth Kerr, who continued in this office until 1931; Treasurer, Walter F. Henderson.

Membership in the Library Association required the payment of $5.00 a year, and associate membership required $1.00 a year, or the donation of a book of the same value. A roll of names of persons eligible to regular membership had been prepared and was read at the meeting on March 17 by the secretary, showing some 65 active members, with an associate membership of 70 more.

Active members of the Association were the following: J. H. Atkinson, J. R. Baker, Dr. N. F. Baker, D. P. Bartley, who served as president of the board from 1910 to 1950, General M. F. Bell, Ovid Bell, Miss Cordie Boulware, Mrs. S. C. Bright, Dr. J. J. Brown, Mrs. Mattie Brown, A. C. Bush, W. D. Bush, Dr. John F. Cowan, Rev. W. A. Fite, E. W. Grant, Godfrey & Atkinson, Mrs. Kate Gooldy, D. H. Harris, Wade Harris, Miss Susie Harris, E. C. Henderson, Walter F. Henderson, Judge D. W. Herring, I. W. Holman, Charles M. Hay, Mrs. W. Ed. Jameson, Mrs. J. B. Jones, Mrs. John T. Jameson, Dr. D. H. Kerr, Miss Susan Kerr, Miss Elizabeth H. Kerr, Mrs. Willis Kerr, Koontz & Palmer, Mrs. W. P. Palmer, Hillary Langtry, J. A. Leavell, Thomb Lyons, T. C. Marland, Dr. G. D. McCall, Sparrel McCall, N. B. McKee, Rev. C. A. McPheeters, Judge Robert McPheeters, J. S. Morrison, Mrs. E. H. Payne, C. W. Palmer, C. A. Patton, Harry Reid, Dr. W. H. Renoe, Mrs. J. E. Sallee, H. T. Small, A. D. Smith, J. K. Smith, Rev. W. W. Stoddard, Dr. John Harvey Scott, J. W. Tincher, George E. Tutt, Mrs. E. N. Tuttle, who served as a board member for forty-six years, D. M. Tucker, J. W. Tucker, Mrs. Gaither Terry, R. A. Wells, Dr. Martin Yates.

At the March 17 meeting, Mrs. D. R. Kerr, president of the Women's Club, reported that the $500.00 required to start a library, which the club had undertaken to raise by memberships in the Library Association, lacked only $60 of being pledged. Thus, it was decided to proceed with definite plans.

ork on the building was begun September 30, 1911. The cornerstone was aid on November 2, 1911, with the Masonic fraternity in charge of cere- or s and the principal address by Dean Walter Williams of the School f ournalism at the University of Missouri. Several years after the onstruction of the building the D. A. R.'s, the Women's Club and the aturday Evening Club helped by paying for the floor and the stage in the asement club room. The wood floor was laid by W. B. Williamson for 61.50.

he library moved into the completed building in July 1912. Library ours were extended to 1:00-6:00 P. M. and 7:00-9:00 P. M. every day xcept Sunday. Formal opening of the new library was held on Friday and aturday, October 11 and 12, 1912, beginning with a reception for women's lubs from 3:00-4:00 P. M. on Friday afternoon with an address by Miss lizabeth Kerr. A reception for the general public was held on Friday rom 7:30 to 8:30 P. M. with an address by Dr. C. B. Boving, president f Westminster College. On Saturday afternoon a reception and program or students of the public schools, presided over by Professor J. Tandy ush, was held from 2:30 to 4:30 P. M., followed by a reception for tudents and faculties of Synodical, William Woods, and Westminster ol!eges from 4:30 to 6:00 P. M.

n 1919 the use of the basement club room was requested for use as a rivate kindergarten. However, the board refused because it had no ight to rent public property for any private business enterprise.

n May 1921 the board moved as follows: "In view of the fact that the ss ed value of Fulton property had been practically doubled for the ea , Mr. Barley moved that the board request the council to make the ev for support of the library six cents on the $100 valuation." In 924 the board again asked for an increased levy to seven cents on $100 or the support of the library. Before the first tax vote in 1910 the ibrarian's salary had been $19.00 a month. After the tax vote and up o the time of the opening of the new building when the hours were in- reased, the librarian's salary was gradually increased to $35.00 a month. hen, in June 1924, the librarian's salary was raised to $75.00 per onth, and the assistant librarian was paid $35.00 per month. In addition, he librarian was permitted to attend all Missouri Library Association eetings with expenses paid.

n the 1940's the North Branch at Carver, the Negro elementary school, as started (discontinued on May 31, 1957). Physical improvements to he library building were made occasionally. For example, in September 941, the board voted to improve the lighting in the main reading room t a cost of $300.

n the 1950's the physical improvements continued. In 1950 a non- siness, unlisted telephone was installed, the Garden Club landscaped e library grounds, and the club room was redecorated at a cost of $300. n 1951 the handrail on the front steps was installed by the city, with e library paying $34.18 for the material. In 1953 a gas burner was in- alled in the furnace, and permission was granted to Mrs. W. C. Murphy Fulton Garden Club to landscape the west side of the building. provements made in 1955 included the repair of the front and back steps d the guttering, painting of the screens, and varnishing of the doors d woodwork. In 1957 two air conditioners were purchased from the Sam lis Company for $680.13.

The first business meeting of the Fulton Library Association was called April 28, 1908, at the office of Judge D. H. Harris. At this meeting it was agreed to rent two rooms in the Odd Fellows' building for library use. Judge Harris was appointed to take care of the rental contract and to order suitable furnishing for the rooms. Mrs. D. R. Kerr and Miss Elizabeth Kerr were constituted a committee to attend to uncollected subscriptions, and Mrs. W. Ed. Jameson was put in charge of publicity.

At the May 1908 meeting it was agreed to employ Miss Frances Watson as librarian at fifty cents for every three-hour period that the library was open. The library was opened to the public on July 2, 1908, in the Odd Fellow Building with 175 books in the collection. After two years the growth of the collection compelled expansion to an adjoining room in the same building. During these two years the library had no financial support except from friends and members of the Library Association. From July 1, 1909, to June 1, 1910, the total expenditures amounted to $337.97. The collection contained 555 gift books and 435 purchased books.

In February 1910, a petition for a library tax was presented to the city council and a vote ordered taken at the April election. After the vote carried and the last association meeting had been held, the mayor appointed a board of trustees, which met at the Callaway Bank on June 1910. At this time the library came to be called the Fulton Free Public Library. A report made at this meeting showed the value of property turned over by the Fulton Library Association to the city board. It read as follows:

Books	$372.65	Supplies	32.21
Table	5.50	Misc. Supplies	12.70
2-tables	5.85	Shelving material	11.70
12 chairs	27.00	1-chair and desk	15.75
		Total	$482.93

At a meeting of the new library board of trustees held April 27, 1911, at the Callaway Bank, Judge Harris announced that Mr Andrew Carnegie had offered to give $12,000 for a library building, provided that a suitable site be secured, and further provided that the city council pass a resolution guaranteeing a yearly income of $1,200. A motion was passed to delegate the work of soliciting funds and the selection of a building site to a committee composed of one representative each from the library board, the city council, the Commercial Club, and the Women's Club, with power to call to their aid such assistance as they might need Dr. Yates was appointed to represent the library board, Mr Barley was instructed to present the matter to the Commercial Club, Judge Harris to the council and Mrs. Tuttle to the Women's Club

At the July 1911 board meeting it was announced that Mr. Carnegie had approved the plans for a new library building It was also reported that a lot on Market Street had been purchased from D C McCue for the sum of $2,750 In September 1911, General M E Bell was employed as architect, W B Oder was awarded the contract for the construction of the building for $11,822. Fisher and Neal were given the plumbing contract for $270.00. T S Ball was to install the heating plant for $630, and Modern Electric Supply was to wire the building for $250 The total cost was $12,972

During the 1950's changes were also made in the finances of the Fulton Public Library. In February 1953, the president of the board pointed out that the librarian's salary was $75 per month from 1924 to 1950, when it was increased $10 a month. The board decided that this salary was not in accord with the cost of living and the services given by the librarian. Thus, the salary was raised $5 a month.

The budget for the library in 1954 was $5,450. At that time the library was receiving state aid, but the State Library notified the board that this aid would be discontinued unless the local tax rate was raised to $1.00 per capita.

Miss Mary Beckham Brown, who had been librarian for many years, retired May 1, 1955. At the same time Miss Grace Patton became librarian assisted by Miss Mary Harris. In October 1955, Mrs. Frieda Mittwede was employed to catalog the book collection. In September 1957, the present librarian, Mrs. Frieda Mittwede, was employed as librarian for $250 a month, the first professional librarian at the Fulton Library. Then, in 1958, when Miss Grace Patton, who had been librarian for many years, retired, Miss Mary Harris, who had been previously employed at the library for many years, was made assistant librarian for $100 per month. Miss Harris later retired from her position in 1962.

During 1958 several improvements in the physical plant and in library services were made. The interior of the library building was remodeled and redecorated, and the entire book collection was rearranged for greater convenience. In accord with the State Library survey of the Fulton Public Library, several changes were also made. The library hours were increased to forty-two hours a week and changed in some cases. For example, the library began closing Saturday nights and opening Saturday mornings instead. Many sections of the book collection were weeded and many worn-out books were discarded. Book selection included careful consideration of building a good basic collection and the books were purchased with that purpose in mind. In addition, board policies for personnel and the use of the library were formulated. For the improvements made in the library during 1958 the library received the second prize in the State Meritorious Achievement Award for Libraries. Also, on September 21, 1958, the Fulton Library observed its golden anniversary with a tea and other special functions for the patrons and friends of the library. The art exhibits, exhibit of local memorabilia and the spelling bee were of particular interest.

In 1959 the city voted a .6 mill increase in the tax for the library, and the services of the library underwent increasing expansion. Borrowing of books requested by patrons from the State Library in Jefferson City was continued and increased. In addition, the library began to advertise new books and books on special topical subjects over the radio and in the local newspaper. Finally, a former service of the library was resumed--the children's story hour. The first story hour had been conducted in December 1910, by Mrs. McKinney, with seventy-five children present. In 1912 Martha Brooks, story-teller, reported an attendance of 381 children for twenty-eight stories during the month of March. At that time the story-teller's salary was $5.00 a month. In 1950 a story hour was conducted by Mrs. E. F. Kimbrell and her speech students at William Woods College. In 1959 the librarian, Frieda Mittwede, resumed the story hour, which was held on Saturday morning

for children six to eight. At the present time the story hour is held every Friday morning at 10:15 for children three to five and conducted by Mrs. Mittwede, a staff member and often a guest storyteller.

In 1960 the library began a new program in cooperation with the elementary schools in Fulton, in which children in grades three to six visited the library to learn how to make use of its facilities. Since 1963, the first and second grades have been added to this program. Also in 1960, the Fulton Library Board of Trustees and the Fulton City Council, after careful consideration, decided to enter into a contractual agreement with the Daniel Boone Regional Library for one year. Mr. Harvey Clapp, Mr. John Cave, and Mr. Overton Harris made up a committee to draw up a trial contract which became effective January 1, 1961.

The benefits from this contractual arrangement with the Daniel Boone Regional Library, with its headquarters in Columbia, Missouri, proved so satisfactory during the year's time that the library board, in August 1961, voted for a merger between the Fulton Public Library and the Daniel Boone Regional Library, which became effective on January 1, 1962.

Thus, in October 1961, the Fulton Free Public Library Board of Trustees held its last meeting. The members of the board at that time were the following: President, Dr. Leon Wilkerson; Vice-President, John Cave; Secretary, Mrs. K. A. Danuser; Treasurer, Overton Harris; A. Maune; Mrs. Hazel Long, Mrs. John Randolph, Mrs. Anna J. Tait and Harvey Clapp.

When the merger became effective, the Fulton Library building was leased to the Daniel Boone Regional Library for a nominal sum. At the time of the merger, between the Fulton Public Library and the Callaway County Library District, the city library tax was discontinued and according to law the tax became a county library tax of one mill. Also, after the Fulton Board of Trustees ceased to function the following were appointed to represent the Callaway County Library District at the regional board meetings: Mrs. Joe Grant, Mrs. Horace Craig, Mrs. Robert Maddox, Mr. Ben Freiberger and Mrs. Leon Wilkerson. Finally, with the merger the Fulton Library became known as the Fulton Public Library Service Center and served as the outlet for the Daniel Boone Regional Library in Callaway County. Frieda Mittwede remained as librarian with a staff of two part-time assistants.

The merger with the Daniel Boone Regional Library has enabled the Fulton Library to increase its services to the people of Fulton and Callaway County by making available a larger collection of books, magazines and newspapers, filmstrips, films, sculpture reproductions, art prints, a 16mm projector, a 35 mm projector and screen. Nevertheless, in 1964 the library officials find that it will be necessary to request Callaway County to consider an increase in the library tax. In 1910 a mill tax was voted, and in 1964 the library still operates under that rate, even though costs have risen greatly. For example, in 1910 books were purchased for an average of 60¢ to 75¢, whereas at present a book costs between $4 and $6 and often more.

In addition to the increased demand for library service and increased expenses, an increase in the number of patrons using the library makes necessary additional revenue. Statistics compiled for the years 1958 and 1963 will show the increase in the use of the library:

	1958	1963
number of books circulated	24,458	41,922
number of books circulated by percentage of population	2.43	3.77

It is hoped that the voters of Callaway County will vote for the increase in library tax that will be requested shortly, just as patrons, friends, and voters in Fulton and Callaway County have supported the library from the time of its establishment in 1908. Only then can the Fulton Public Library Service Center continue to develop its services for all of the people of Callaway County as well as Fulton.

Frieda Mittwede, Librarian
Fulton Public Library Service Center
of the
Daniel Boone Regional Library
November, 1964

Clyde R. Boyd
Secretary and Bulletin Editor
8 East 9th Street
Fulton, Missouri

Office of Historic Preservation, P.O. Box 176, Jefferson City, Missouri 65101

HISTORIC INVENTORY

1. No

2. County: Callaway

3. Location of Negatives: Fulton City Hall

4. Present Name(s): Keith's Shell Service Station

5. Other Name(s):

6. Specific Location: Market & St. Louis (710 Market)

7. City or Town: Fulton — If Rural, Township & Vicinity

8. Site Plan with North Arrow



9. Coordinates: Lat / Long — UTM

10. Site ( ) Building (X) — Structure ( ) Object ( )

11. On National Register? Yes ( ) No (X)

12. Is It Eligible? Yes ( ) No (X)

13. Part of Estab Hist Dist ? Yes ( ) No (X)

14. District Potent'l? Yes ( ) No (X)

15. Name of Established District

16. Thematic Category

17. Date(s) or Period

18. Style or Design: 1970's mansard

19. Architect or Engineer

20. Contractor or Builder

21. Original Use, if apparent: gas station

22. Present Use: gas station

23. Ownership: Public ( ) Private (X)

24. Owner's Name & Address, if known

25. Open to Public? Yes (X) No ( )

26. Local Contact Person or Organization

27. Other Surveys in Which Included

28. No. of Stories: 1

29. Basement? Yes ( ) No ( )

30. Foundation Material: concrete

31. Wall Construction: concrete

32. Roof Type & Material: flat/mansard

33. No. of Bays: Front n/a Side

34. Wall Treatment: brick-faced

35. Plan Shape: rectangular

36. Changes (Explain in #42): Addition ( ) Altered ( ) Moved ( )

37. Condition: Interior ____ Exterior good

38. Preservation Underway? Yes No (X)

39. Endangered? By What? Yes ( ) No (X)

40. Visible from Public Road? Yes (X) No ( )

41. Distance from and Frontage on Road

42. Further Description of Important Features



43. History and Significance

44. Description of Environment and Outbuildings

45. Sources of Information

Photographic Information - Roll 44, #13, view to the E
Photographer: P. Strawn, 6/22/79

46. Prepared by: P. Strawn

47. Organization: Fulton Survey

48. Date: 49. Revision Date(s)

1 No

2 County

4 Present Name(s)

5 Other Name(s)

FULTON, MISSOURI

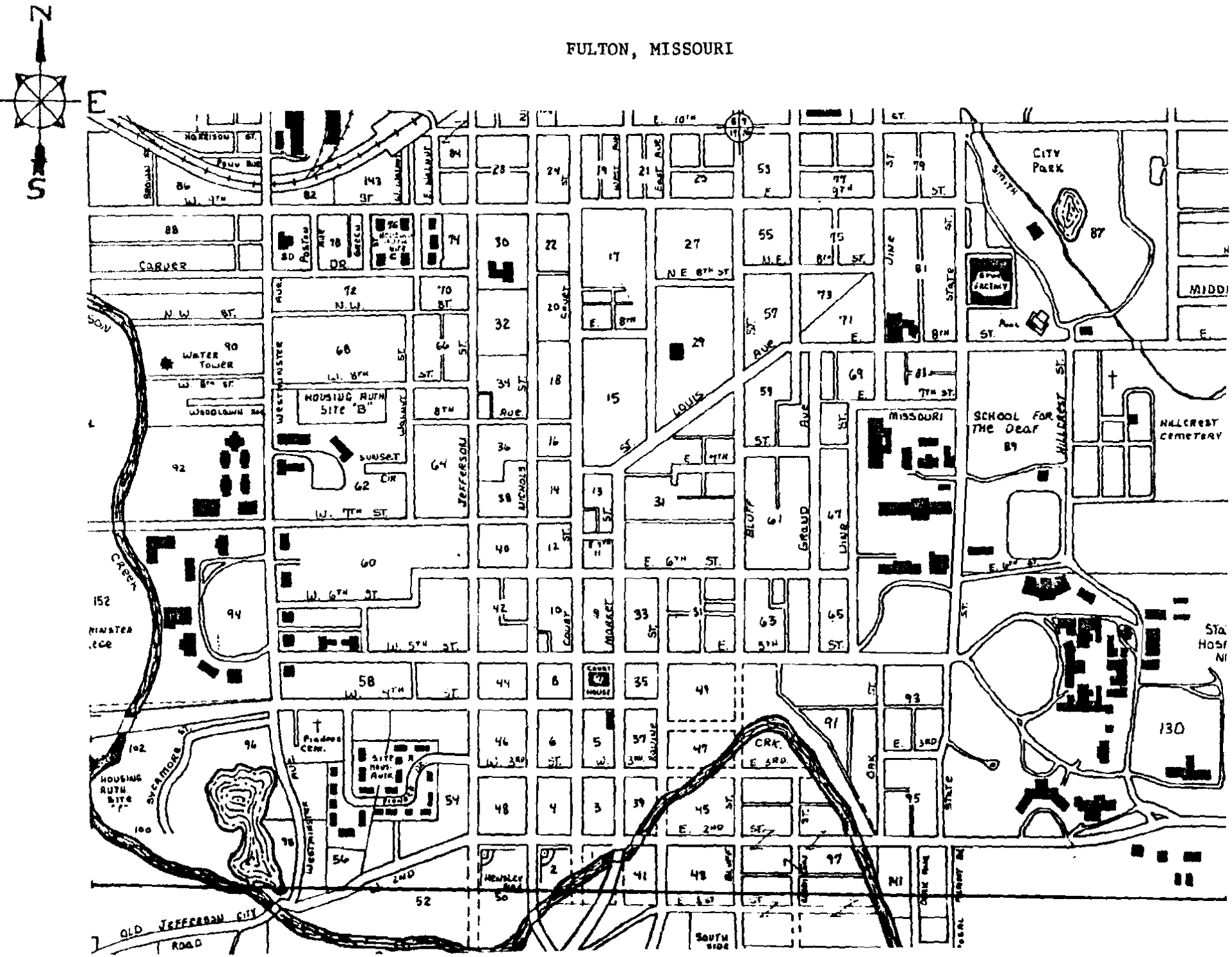



The Henderson House, formerly located around 703 Market St. - from the Historic American Buildings Survey, 1936 (Library of Congress Photograph #MO 14 Fult 2-1 w)

Office of Historic Preservation, P.O. Box 176, Jefferson City, Missouri 65101

HISTORIC INVENTORY

1 No

4 Present Name(s)
McIntire's Flowers

5 Other Name(s)

County
Callaway

3 Location of Negatives

2. County

6 Specific Location
713 Market
block 13

7 City or Town (if Rural, Township & Vicinity)
Fulton

8 Site Plan with North Arrow

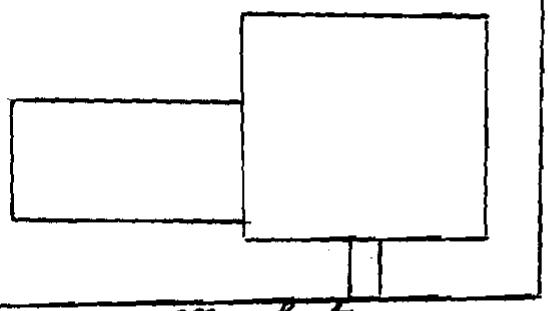

9 Coordinates UTM
Lat
Long

Site ( ) Building (X) Structure ( ) Object ( )

11 On National Register? Yes ( ) No (X)	12. Is it Eligible? Yes ( ) No (X)
13 Part of Estab Hist Dist? Yes ( ) No (X)	14. District Potent'l? Yes ( ) No (X)

15 Name of Established District

16. Thematic Category

17 Date(s) or Period
c.1940

18 Style or Design

19. Architect or Engineer

20. Contractor or Builder

21. Original Use, if apparent

22. Present Use
business

23 Ownership Public ( ) Private (X)

24. Owner's Name & Address, if known

25. Open to Public? Yes (X) No ( )

26. Local Contact Person or Organization

27. Other Surveys in Which Included

28. No. of Stories 1

29. Basement? Yes ( ) No ( )

30. Foundation Material

31. Wall Construction
log

32. Roof Type & Material
low gable, asbest.

33. No. of Bays
Front 3 Side

34. Wall Treatment
log

35. Plan Shape rectang.

36. Changes (Explain in #42) Addition ( ) Altered ( ) Moved ( )

37. Condition
Interior
Exterior good

38. Preservation Underway? Yes No (X)

39. Endangered? By What? Yes ( ) No (X)

40. Visible from Public Road? Yes (X) No ( )

41. Distance from and Frontage on Road

4 Present Name(s)

5 Other Name(s)

42. Further Description of Important Features



43 History and Significance

44 Description of Environment and Outbuildings

45 Sources of Information
Photographic Information - Roll 25, #33, view to the SW
Photographer: C. Merritt, 5/9/79

46. Prepared by
J. Brumley

47. Organization
Fulton Survey

48. Date 49. Revision Date(s)

FULTON, MISSOURI

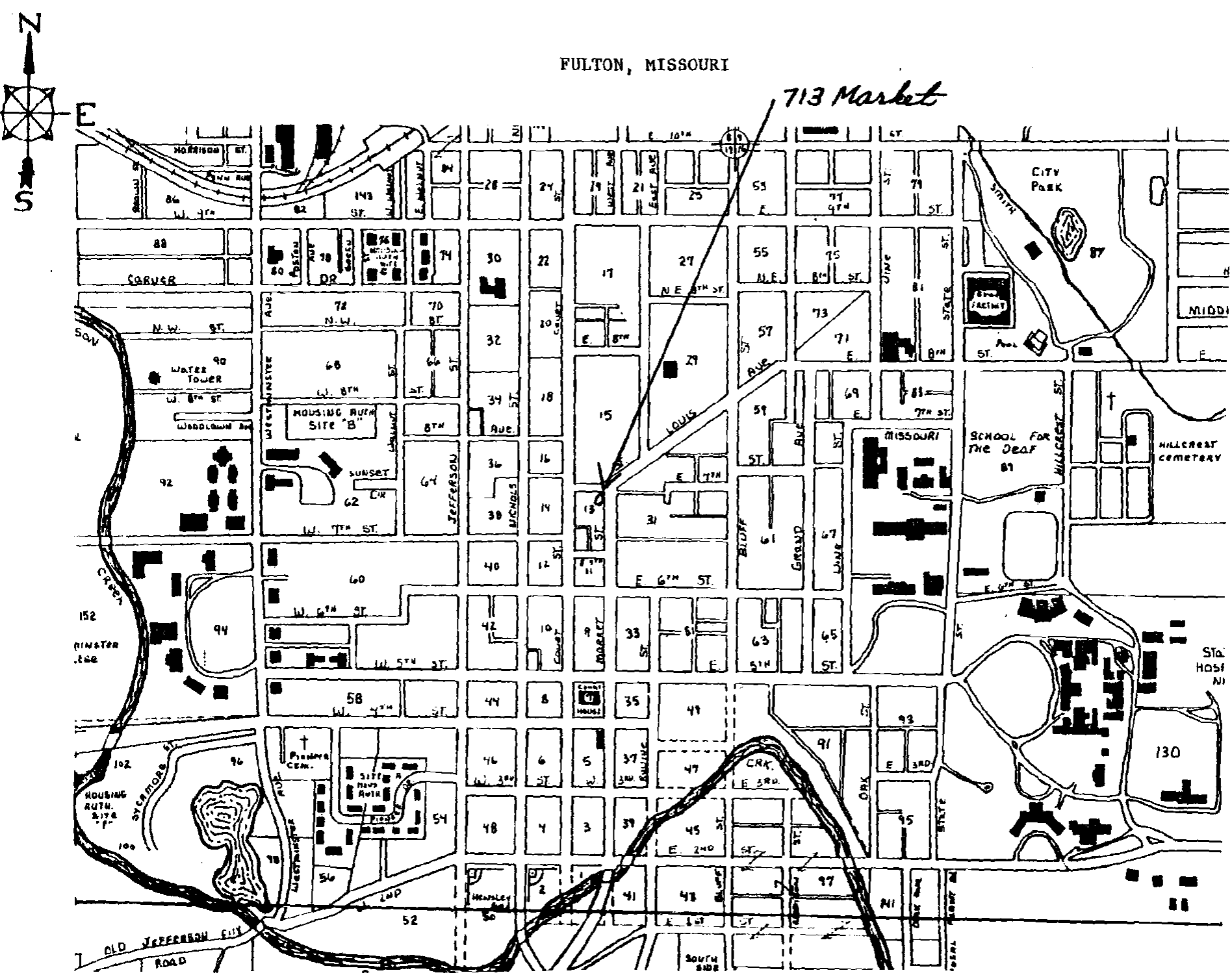

Office of Historic Preservation, P.O. Box 176, Jefferson City, Missouri 65101

HISTORIC INVENTORY

1 No

2 County
Callaway

3 Location of Negatives
Fulton City Hall

4 Present Name(s)

5 Other Name(s)

6 Specific Location
117 Nichols

7 City or Town — If Rural, Township & Vicinity
Fulton

8 Site Plan with North Arrow

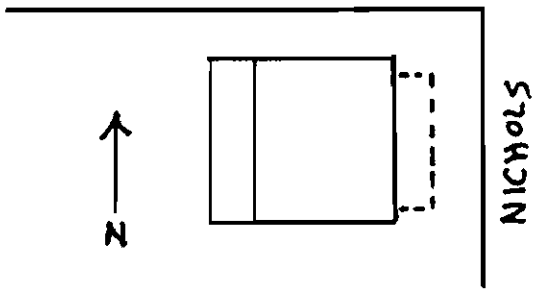

9 Coordinates — UTM
Lat
Long

Site [ ] Structure [ ]
Building [X] Object [ ]

10 On National Register? Yes [ ] No [X]

11 Part of Estab Hist Dist? Yes [ ] No [X]

12 Is It Eligible? Yes [ ] No [X]

13 District Potent'l? Yes [ ] No [X]

14 Name of Established District

16 Thematic Category

17 Date(s) or Period

18 Style or Design

19 Architect or Engineer

20 Contractor or Builder

21 Original Use, if apparent
residence

22 Present Use
residence-duplex

23 Ownership — Public [ ] Private [X]

24 Owner's Name & Address, if known

25 Open to Public? Yes [ ] No [X]

26 Local Contact Person or Organization

27 Other Surveys in Which Included

28 No. of Stories 1 1/2

29 Basement? Yes [ ] No [X]

30 Foundation Material
brick, stone

31 Wall Construction
frame

32 Roof Type & Material
gabled;asbestos shingle

33 No. of Bays
Front 4 Side 2+1

34 Wall Treatment
asbestos cement shingle

35 Plan Shape rectangular

36 Changes (Explain in #42) — Addition [X] Altered [X] Moved [ ]

37 Condition
Interior
Exterior fair-good

38 Preservation Underway? Yes [ ] No [X]

39 Endangered? By What? Yes [ ] No [X]

40 Visible from Public Road? Yes [X] No [ ]

41 Distance from and Frontage on Road

42 Further Description of Important Features
#36. 2 front doors; transoms boarded up; siding altered; rear addition with shed roof.
#42. Imbricated shingles on tall, narrow porch windows.



43 History and Significance

44 Description of Environment and Outbuildings

45 Sources of Information
Photographic Information - Roll 45, #4, view to the SW
Photographer: P. Strawn, 6/22/79

46 Prepared by
P. Strawn

47 Organization
Fulton Survey

48 Date
6/79

49 Revision Date(s)

1 No
2 County
4 Present Name(s)
5 Other Name(s)

FULTON, MISSOURI

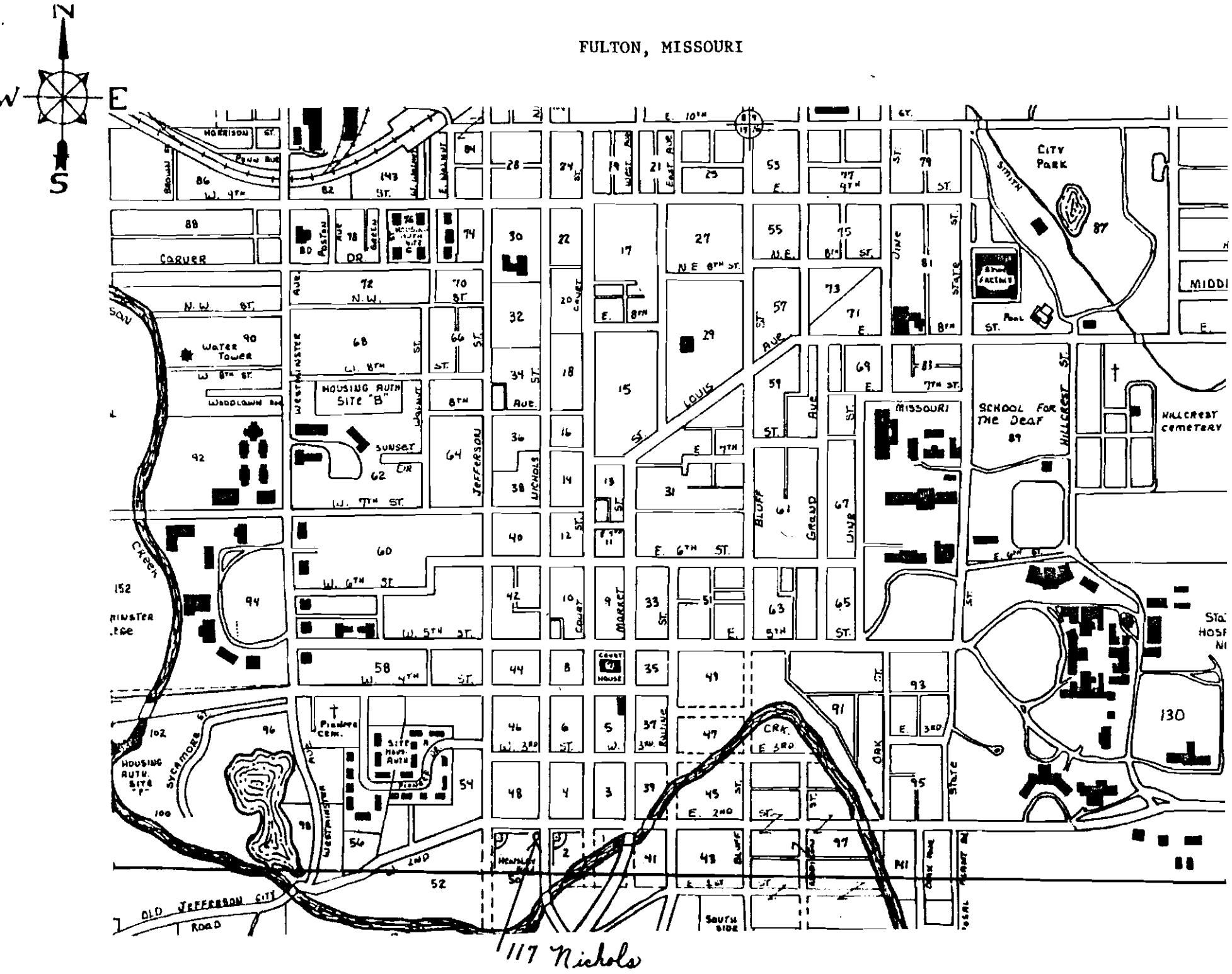

Office of Historic Preservation, P.O. Box 176, Jefferson City, Missouri 65101

HISTORIC INVENTORY

1 No

2 County: Callaway

3 Location of Negatives: Fulton City Hall

4 Present Name(s)

5 Other Name(s): Wichmann House

6 Specific Location: 200 Nichols
Lot 10, Blk. 4, New City Plat

7 City or Town: Fulton — If Rural, Township & Vicinity

8 Site Plan with North Arrow

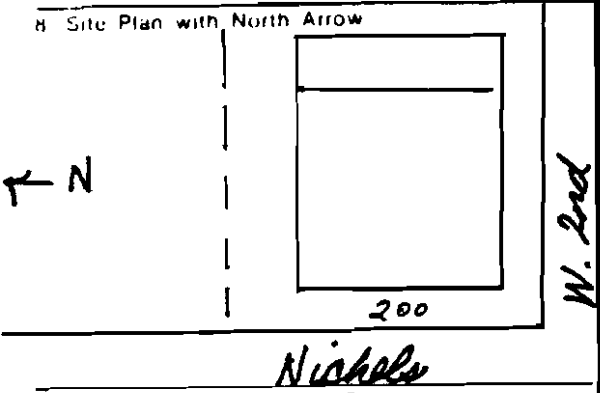

9 Coordinates: Lat / Long — UTM

Site / Building X — Structure / Object

11 On National Register? Yes / No X

12 Is It Eligible? Yes X / No

13 Part of Estab Hist Dist? Yes / No X

14 District Potent'l? Yes X / No

15 Name of Established District

16 Thematic Category

17 Date(s) or Period: late 1870's-80's

18 Style or Design: Fr. 2nd Empire

19 Architect or Engineer

20 Contractor or Builder: Peter(?) Wichmann

21 Original Use, if apparent: residence

22 Present Use: residence

23 Ownership: Public / Private X

24 Owner's Name & Address, if known: James C. Tincher, 1621 Paris Road, Columbia, MO

25 Open to Public? Yes / No X

26 Local Contact Person or Organization

27 Other Surveys in Which Included

28 No. of Stories: 2

29 Basement? Yes X / No: partial

30 Foundation Material: stone

31 Wall Construction: brick

32 Roof Type & Material: mansard, slate shing.

33 No. of Bays: Front 4 Side 2

34 Wall Treatment: see #42 below

35 Plan Shape: square

36 Changes (Explain in #42): Addition / Altered / Moved

37 Condition: Interior ____ Exterior good

38 Preservation Underway? Yes / No X

39 Endangered? By What? Yes X / No: absentee owner

40 Visible from Public Road? Yes X / No

41 Distance from and Frontage on Road

42 Further Description of Important Features: #34. Red brick, sandblasted, Fulton common bond #36. Transom lights above doorways have been boarded-up; decorative slate roof has been painted; exterior has been sandblasted; frame addition with brick foundation and asbestos brick siding on rear of house #42. Segmental arch windows; molded water table



43 History and Significance: Nellie Gifford Findlay lived here when she was a child. The house may have been built by the Wichmann family. (See Wichmann Family History).

This house is a good example of a small French Second Empire house. It should definitely be preserved. Further research is needed, beginning with a look at the legal abstract.

44 Description of Environment and Outbuildings

45 Sources of Information: Nellie Gifford Findlay, 202 Nichols; Members of the Wichmann family. 1884 Sanborn map
Photographic Information - Roll 16, #14, view to the NE
Photographer: S. Sebastian, 5/78

46 Prepared by: P. Strawn

47 Organization: Fulton Survey

48 Date: 5/78

49 Revision Date(s)

2 County

4 Present Name(s)

5 Other Name(s)

FULTON, MISSOURI

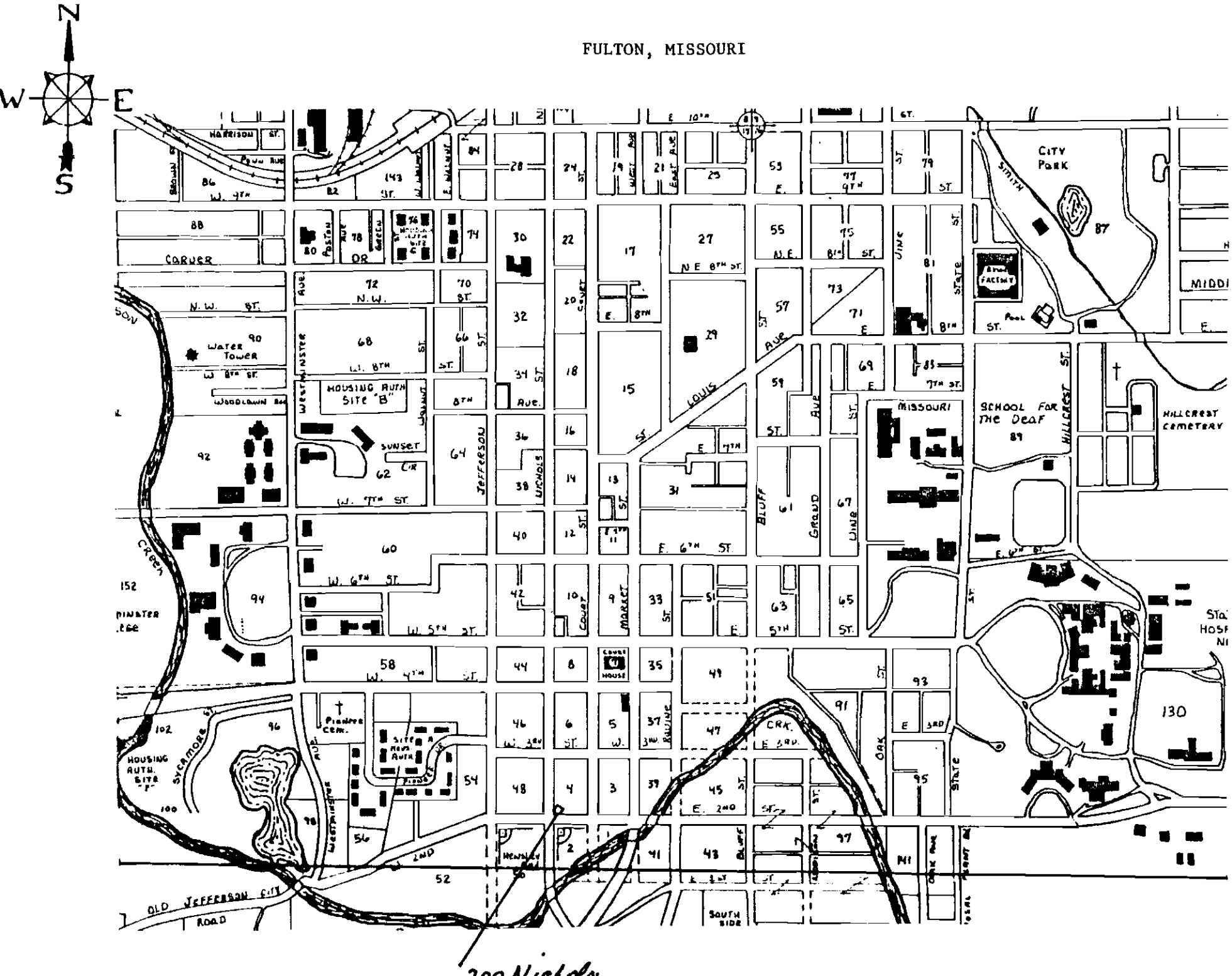

Office of Historic Preservation, P.O. Box 176, Jefferson City, Missouri 65101

HISTORIC INVENTORY

1 No.

2 County
Callaway

3 Location of Negatives
Fulton City Hall

4 Present Name(s)
Nellis M. (Gifford) Findlay residence

5 Other Name(s)
Kate Fischer Willhagen's Home

6 Specific Location
202 Nichols
Lot 7, Blk. 4, New City Plat

7 City or Town If Rural, Township & Vicinity
Fulton

8 Site Plan with North Arrow

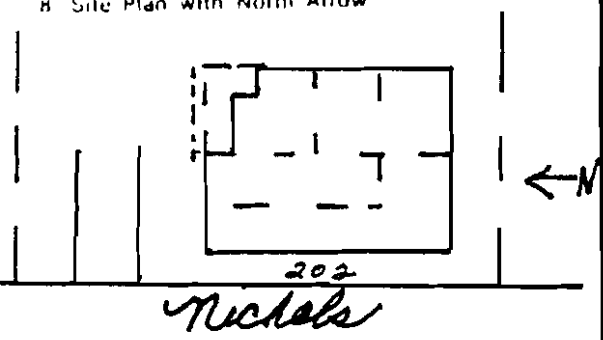

9 Coordinates UTM
Lat
Long

Site ( ) Structure ( )
Building (X) Object ( )

10 On National Register? Yes ( ) No (X)

11 Is It Eligible? Yes (X) No ( )

12 Part of Estab Hist Dist ? Yes ( ) No (X)

13 District Potent'l? Yes (X) No ( )

14 Name of Established District

16. Thematic Category

17 Date(s) or Period
c. 1870's

18 Style or Design
Vernacular

19. Architect or Engineer

20. Contractor or Builder
Wichmann

21. Original Use, if apparent
residence

22 Present Use
residence

23 Ownership Public ( ) Private (X)

24. Owner's Name & Address, if known
Nellie (Gifford) Findlay
202 Nichols

25. Open to Public? Yes ( ) No (XX)

26. Local Contact Person or Organization

27 Other Surveys in Which Included

28. No. of Stories 1

29. Basement? Yes (X) No ( )
partial

30. Foundation Material
stone

31. Wall Construction
brick

32. Roof Type & Material
hipped/asbestos shingle

33. No. of Bays
Front 4 Side 1+1

34. Wall Treatment
common bond

35. Plan Shape rectangular

36. Changes (Explain in #42) Addition ( ) Altered (X) Moved ( )

37. Condition
Interior
Exterior good

38. Preservation Underway? Yes ( ) No (X)

39. Endangered? By What? Yes ( ) No (X)

40. Visible from Public Road? Yes (X) No ( )

41. Distance from and Frontage on Road

42 Further Description of Important Features #36. Aluminum storm windows and doors; frame addition on rear with porch in NE corner of house; exterior appears to have been sandblasted #42. Flat arch windows; wide overhanging eaves; molded water table; transom lights above doorway



43 History and Significance This house was probably built by the Wichmann family. It is difficult to say at this time when the house was built, although the Sanborn maps indicate that it was built before 1884. John, Peter and/or Hans Wichmann were all apparently involved in the brick houses in Block 4. Peter is the most likely candidate because he was listed as a bricklayer in the 1870 census. (See continuation page.)

44 Description of Environment and Outbuildings

45 Sources of Information Sanborn maps, 1884
Photographic Information - Roll 16, #15, view to the NE
Photographer: S. Sebastian, 5/78

46. Prepared by
P. Strawn

47. Organization
Fulton Survey

48. Date 5/78

49 Revision Date(s)

2 County

4 Present Name(s)

5 Other Name(s)

FULTON, MISSOURI

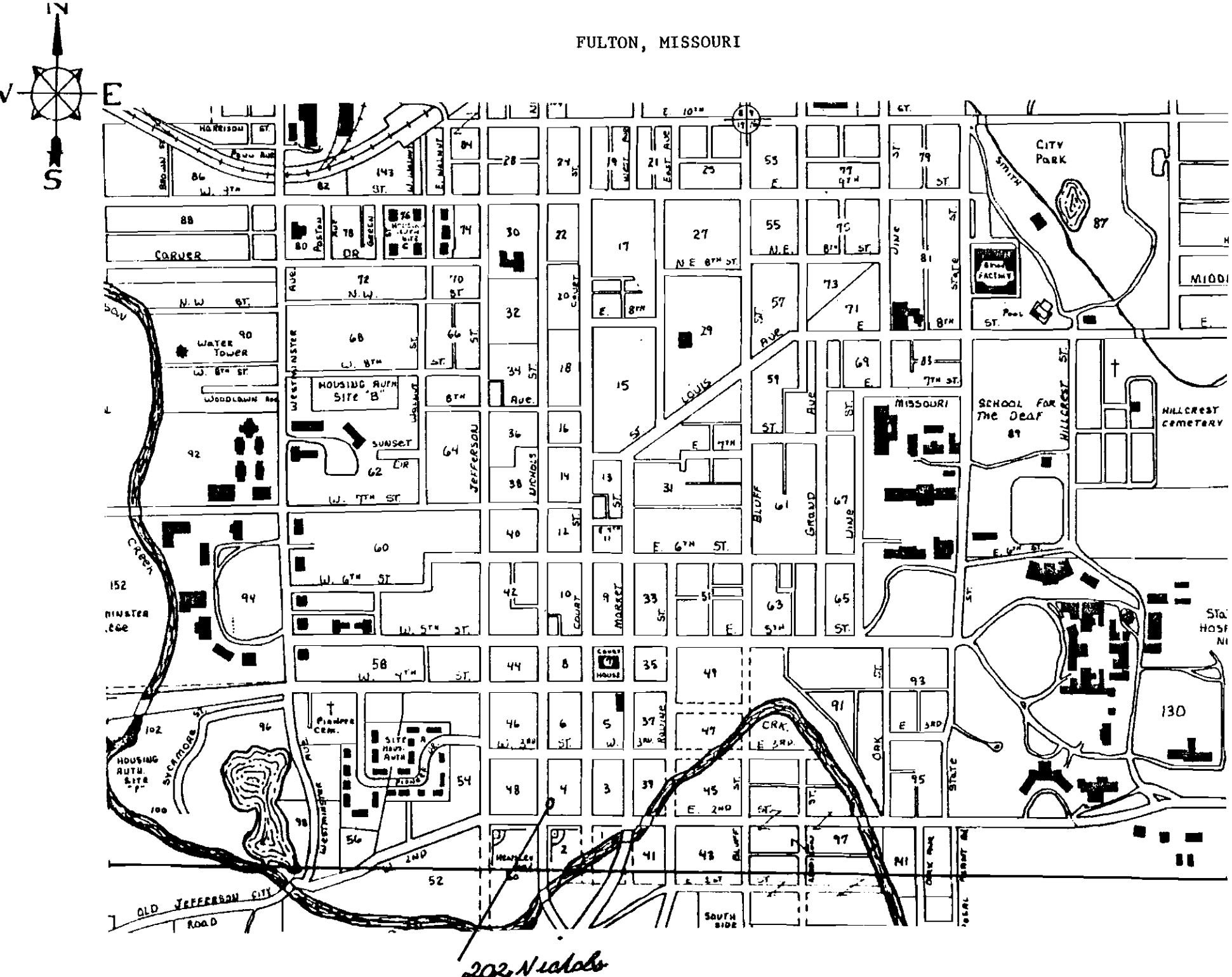

#43. (cont.)

Margaretha Elizabeth Wichmann Fischer came with her husband to Fulton in 1876. The Fischers apparently owned this property for a short time before they built their three-room brick house at 502 E. 5th.

Later the property was left to Kate Fischer, one of Margaretha and August's six daughters. She lived here first with her husband, Martin L. Schmidt, who died shortly thereafter; then with her second husband, William Geren Willhagan.

She had two children by her first husband and raised Henry Wichmann, her uncle's motherless child. Kate Willhagan lived here until her death on October 18, 1948. (See Wichmann Family History for more information).

Previous owners: Willis Hill; John P. Harrison; Mary L. Schmidt in 1968.

Office of Historic Preservation, P. O. Box 176, Jefferson City, Missouri 65102

HISTORIC INVENTORY

No

4 Present Name(s)

County
Callaway

5 Other Name(s)

Location of Negatives
Fulton City Hall

Specific Location 203 Nichols

E Part of Lot 7, Blk. 48
New City Plat

City or Town If Rural, Township & Vicinity
Fulton

Site Plan with North Arrow

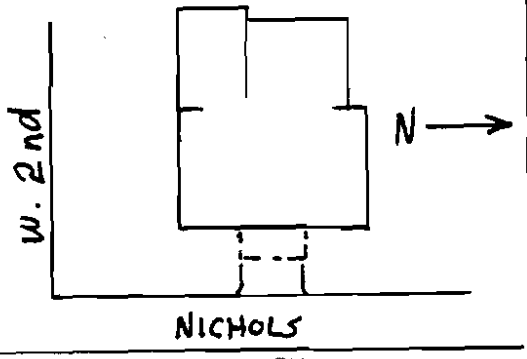

Coordinates UTM
Lat
Long

Site Building X Structure Object

On National Register? Yes No X

12. Is It Eligible? Yes X No

Part of Estab Hist Dist? Yes No X

14 District Potent'l? Yes X No

Name of Established District

16 Thematic Category

17 Date(s) or Period
may date before 1884

18 Style or Design
Vernacular

19. Architect or Engineer

20. Contractor or Builder

21. Original Use, if apparent
residence

22 Present Use
residence

23 Ownership Public Private X

24. Owner's Name & Address, if known
Mr. & Mrs. James Reed

25. Open to Public? Yes No X

26. Local Contact Person or Organization

27. Other Surveys in Which Included

28. No. of Stories 1½

29. Basement? Yes No X

30. Foundation Material
rock-rubble

31. Wall Construction
frame

32. Roof Type & Material
gable/asbestos shingle

33. No. of Bays
Front 4 Side 1+1

34. Wall Treatment
asbestos cement shingle

35. Plan Shape irregular

36. Changes (Explain in #42) Addition X Altered X Moved

37. Condition
Interior
Exterior good

38. Preservation Underway? Yes No X

39. Endangered? By What? Yes No X

40 Visible from Public Road? Yes X No

41. Distance from and Frontage on Road

2 Further Description of Important Features #36. Siding altered; aluminum storm windows and doors; two rear additions-one-story (one gable,one shed roof) #42. Chimney in SW rear addition; interesting scalloped cornice trim at rear of 1½story section of house; two front doors with stained glass windows; transom lights above doorways



History and Significance The Reeds have owned the house about three years; they bought it from Frank Kerr. Mrs. Reed was a Gifford and a sister of Nellie (Gifford) Findlay of 202 Nichols Gus Alke of Alke's Meat Market (10 W. 4th) may have lived here.

Description of Environment and Outbuildings Large corner lot (97 x 102 lot at rear for sale)

Sources of Information Interview with Mrs. James Reed - 6/78
Sanborn maps: two-story-1884/one and a half story-1895,1902
Photographic Information - Roll 16, #33, view to the SW
Photographer: S. Sebastian, 5/78

46. Prepared by
P. Strawn

47 Organization
Fulton Survey

48. Date
5/78

49 Revision Date(s)

1 No

2 County

4 Present Name(s)

5 Other Name(s)

FULTON, MISSOURI

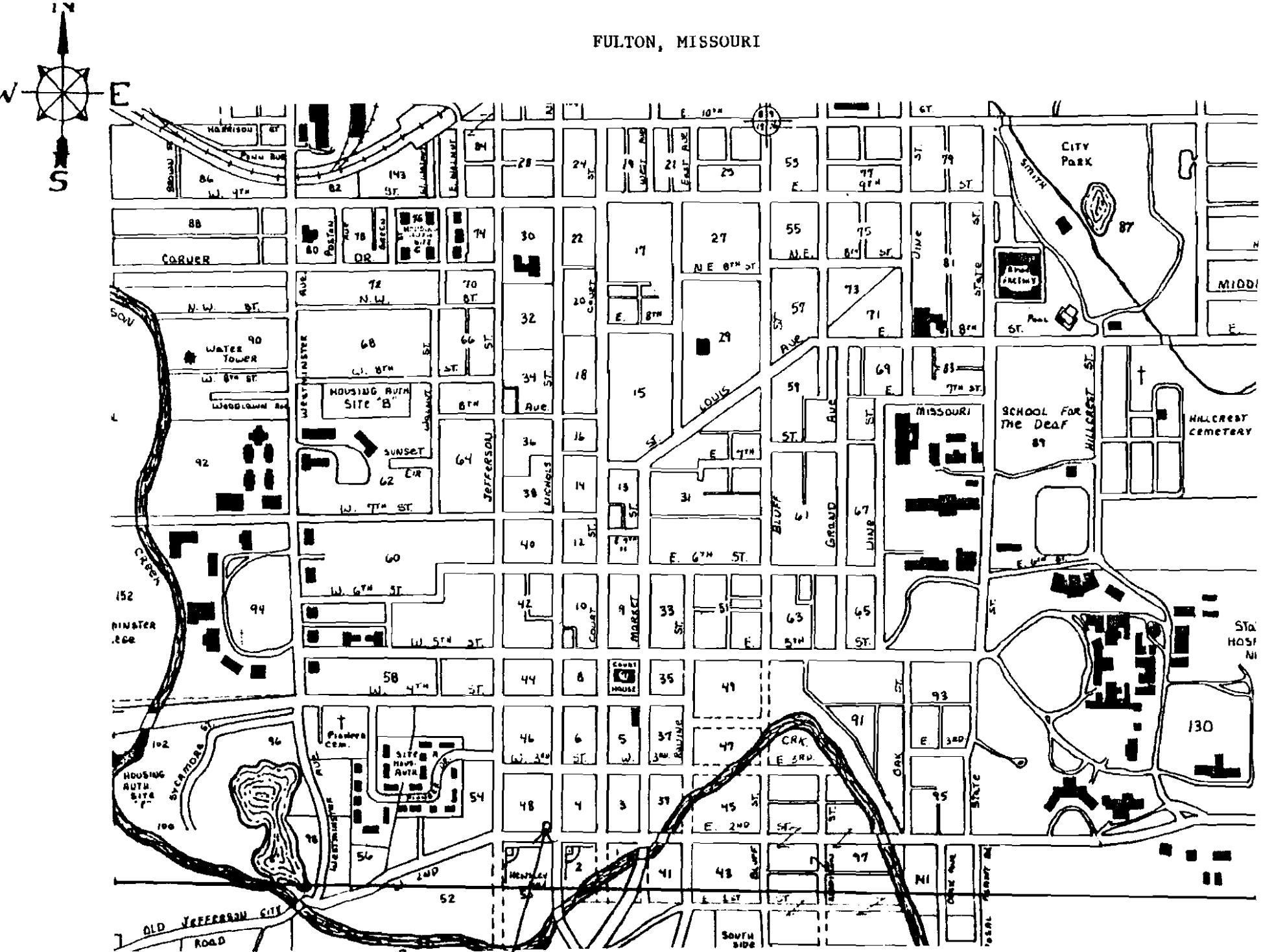

Office of Historic Preservation, P. O. Box 176, Jefferson City, Missouri 65102

HISTORIC INVENTORY

1 No

County: Callaway

3 Location of Negatives: Fulton City Hall

4 Present Name(s)

5 Other Name(s)

6 Specific Location: 204 Nichols, Blk. 4

7 City or Town: Fulton — If Rural, Township & Vicinity

8 Site Plan with North Arrow

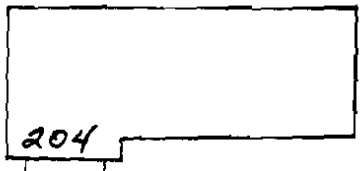

← N Nichols

9 Coordinates: Lat / Long — UTM

Site [ ] Building [X] Structure [ ] Object [ ]

11 On National Register? Yes [ ] No [X]

12. Is It Eligible? Yes [ ] No [X]

13 Part of Estab Hist Dist ? Yes [ ] No [X]

14. District Potent'l? Yes [ ] No [X]

15 Name of Established District

16. Thematic Category

17 Date(s) or Period

18 Style or Design

19. Architect or Engineer

20. Contractor or Builder

21. Original Use, if apparent: residence

22 Present Use: residence

23 Ownership: Public [ ] Private [X]

24. Owner's Name & Address, if known

25. Open to Public? Yes [ ] No [X]

26. Local Contact Person or Organization

27 Other Surveys in Which Included

28. No of Stories: 1

29. Basement? Yes [ ] No [ ]

30. Foundation Material: concrete

31. Wall Construction: frame

32. Roof Type & Material: gable/asbestos shingle

33. No. of Bays: Front 4 Side

34. Wall Treatment: asbestos cement shingle

35. Plan Shape: rectangular

36. Changes (Explain in #42): Addition [ ] Altered [X] Moved [ ]

37. Condition: Interior ____ Exterior: good

38. Preservation Underway? Yes [ ] No [X]

39. Endangered? By What? Yes [ ] No [X]

40. Visible from Public Road? Yes [X] No [ ]

41. Distance from and Frontage on Road

42 Further Description of Important Features: #36. Garage altered - now a room.



43 History and Significance

44 Description of Environment and Outbuildings

45 Sources of information

Photographic Information - Roll 16, #17, view to the NE
Photographer: S. Sebastian, 5/78

46. Prepared by: Strawn, Sebastian, Tolle

47 Organization: Fulton Survey

48. Date: 5/78

49 Revision Date(s)

1 No
2 County
4 Present Name(s)
5 Other Name(s)

FULTON, MISSOURI

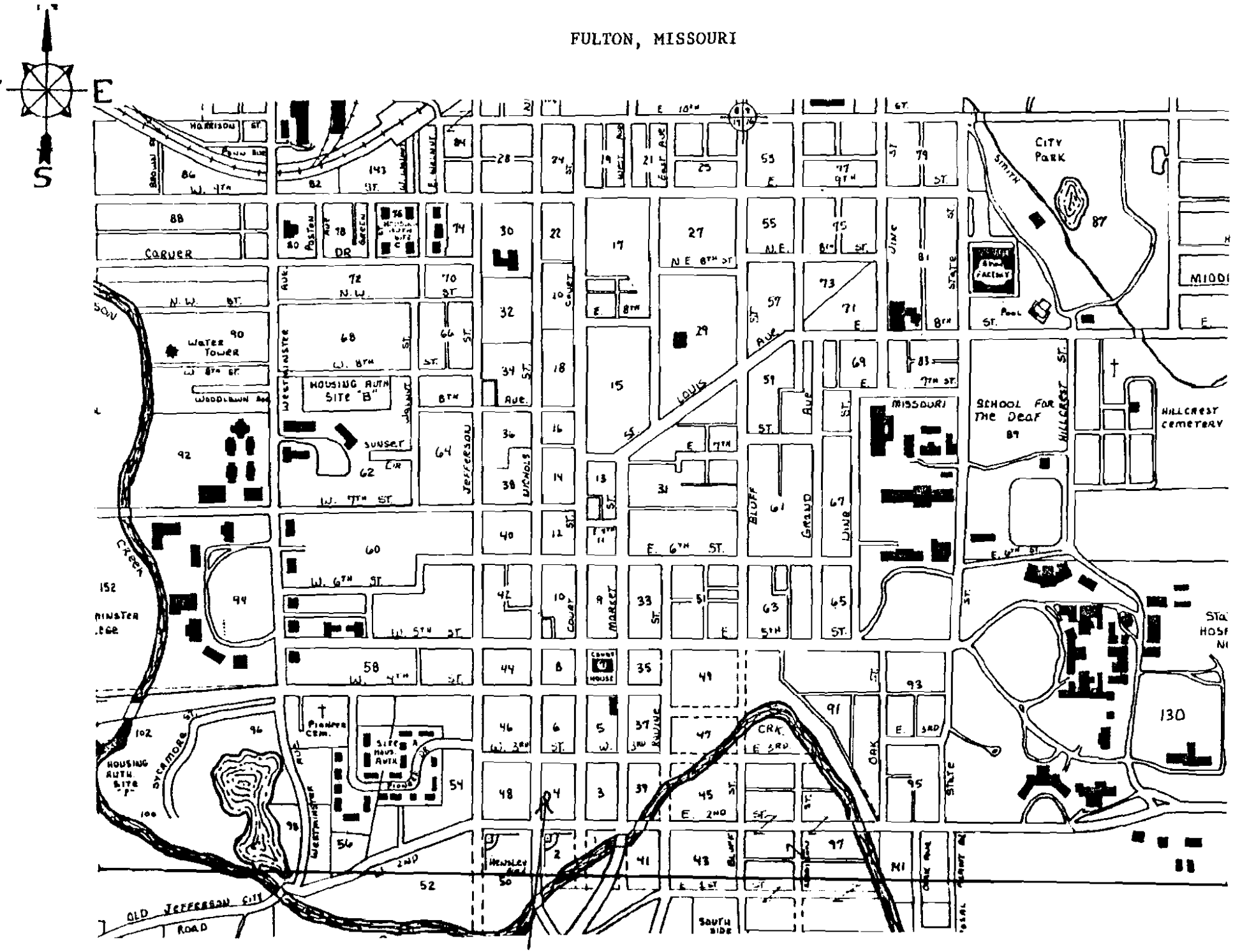

204 Nichols

Office of Historic Preservation, P. O. Box 176, Jefferson City, Missouri 65102

HISTORIC INVENTORY

1 No

2 County: Callaway

3 Location of Negatives: Fulton City Hall

4 Present Name(s): Harris residence

5 Other Name(s):

6 Specific Location: 205 Nichols, Blk. 48

7 City or Town: Fulton — If Rural, Township & Vicinity

8 Site Plan with North Arrow

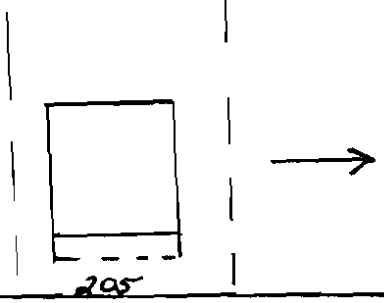

9 Coordinates: UTM
Lat
Long

Site [ ] Structure [ ]
Building [X] Object [ ]

11 On National Register? Yes [ ] No [X]

12. Is It Eligible? Yes [ ] No [X]

13 Part of Estab Hist Dist ? Yes [ ] No [X]

14. District Potent'l? Yes [ ] No [X]

15 Name of Established District

16. Thematic Category

17 Date(s) or Period

18 Style or Design: bungalow

19. Architect or Engineer

20. Contractor or Builder

21. Original Use, if apparent: residence

22 Present Use: residence

23 Ownership: Public [ ] Private [X]

24. Owner's Name & Address, if known

25. Open to Public? Yes [ ] No [X]

26. Local Contact Person or Organization

27 Other Surveys in Which Included

28. No. of Stories: 1½

29. Basement? Yes [X] No [ ]

30. Foundation Material: ashlar faced stone

31. Wall Construction: frame

32. Roof Type & Material: gable/asbest.shingles

33. No. of Bays: Front 3 Side 3

34. Wall Treatment: aluminum siding

35. Plan Shape: rectangular

36 Changes (Explain in #42): siding — Addition [ ] Altered [X] Moved [ ]

37. Condition: Interior ____ Exterior good

38. Preservation Underway? Yes [ ] No [X]

39. Endangered? By What? Yes [ ] No [X]

40. Visible from Public Road? Yes [X] No [ ]

41. Distance from and Frontage on Road

42 Further Description of Important Features: Shed dormer on S side



43 History and Significance

44 Description of Environment and Outbuildings: "205" and "207" Nichols are in reversed order.

45 Sources of Information

Photographic Information - Roll 16, #31, view to the SW
Photographer: S. Sebastian, 5/78

46. Prepared by: P. Strawn

47. Organization: Fulton Survey

48. Date: 5/78

49 Revision Date(s)

4 Present Name(s)

5 Other Name(s)

FULTON, MISSOURI

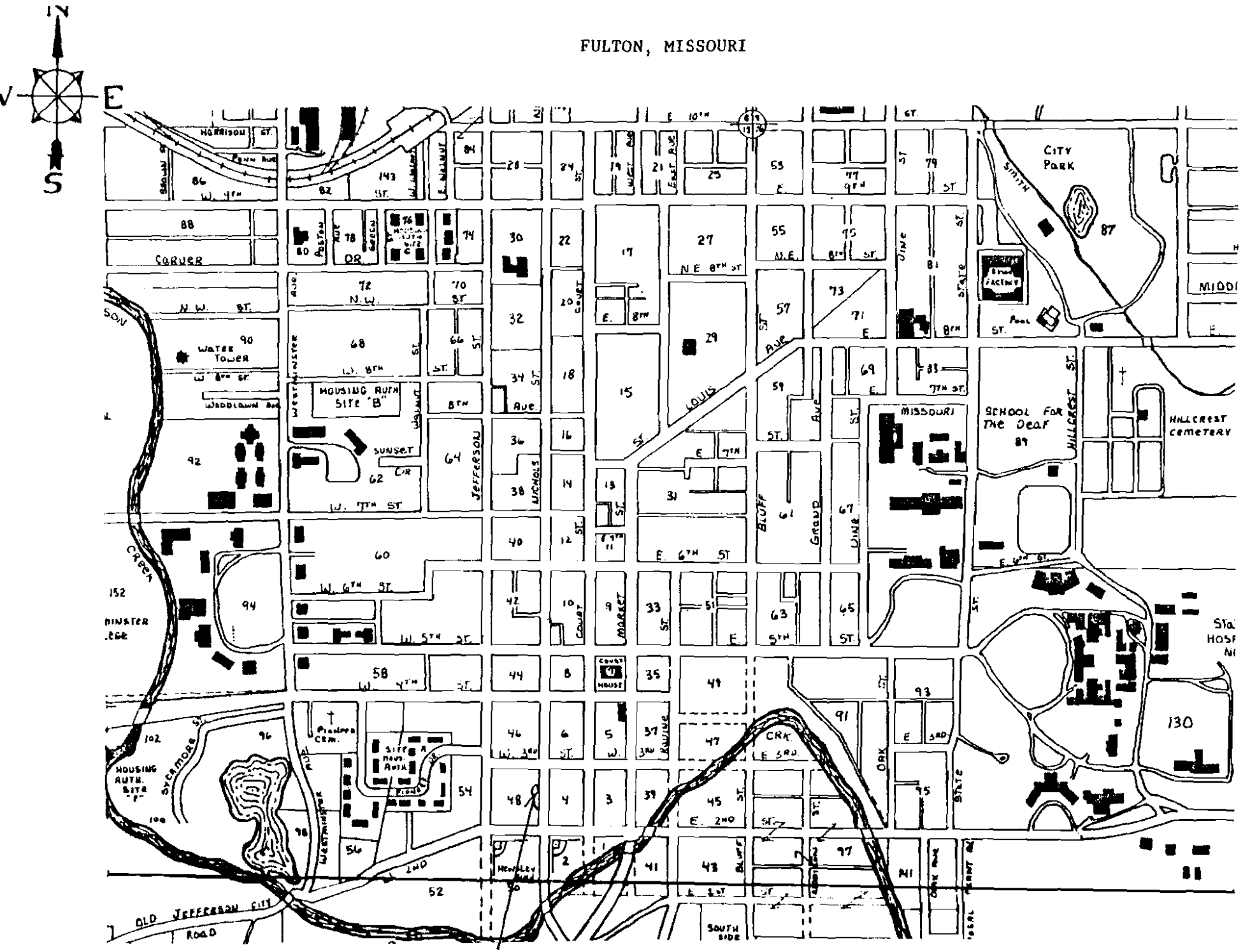

Office of Historic Preservation, P. O. Box 176, Jefferson City, Missouri 65102

HISTORIC INVENTORY

1 No

2 County
Callaway

3 Location of Negatives
Fulton City Hall

4 Present Name(s)

5 Other Name(s)

6 Specific Location
206 & 208 Nichols
Blk. 4

7 City or Town — If Rural, Township & Vicinity
Fulton

8 Site Plan with North Arrow



9 Coordinates
Lat
Long
UTM

Site ( ) Structure ( )
Building (X) Object ( )

10 On National Register? Yes ( ) No (X)

11 Is It Eligible? Yes ( ) No (X)

12 Part of Estab Hist Dist? Yes ( ) No (X)

13 District Potent'l? Yes ( ) No (X)

14 Name of Established District

16 Thematic Category

17 Date(s) or Period

18 Style or Design

19 Architect or Engineer

20 Contractor or Builder

21 Original Use, if apparent
residence (duplex)

22 Present Use
residence

23 Ownership — Public ( ) Private (X)

24 Owner's Name & Address, if known

25 Open to Public? Yes ( ) No (X)

26 Local Contact Person or Organization

27 Other Surveys in Which Included

28 No of Stories 1

29 Basement? Yes (X) No ( )

30 Foundation Material
concrete

31 Wall Construction
frame

32 Roof Type & Material
gable/ asb.shingles

33 No. of Bays
Front 4 Side 5

34 Wall Treatment
asbestos cement shingle

35 Plan Shape rectangular

36 Changes (Explain in #42) — Addition ( ) Altered ( ) Moved ( )

37 Condition
Interior
Exterior good

38 Preservation Underway? Yes No (X)

39 Endangered? By What? Yes ( ) No (X)

40 Visible from Public Road? Yes (X) No ( )

41 Distance from and Frontage on Road

42 Further Description of Important Features



43 History and Significance

44 Description of Environment and Outbuildings

45 Sources of Information

Photographic Information - Roll 16, #19, view to the NE
Photographer: S. Sebastian, 5/78

46 Prepared by
Strawn,Sebastian,Tolle

47 Organization
Fulton Survey

48 Date
5/78

49 Revision Date(s)

1 No

2 County

4 Present Name(s)

5 Other Name(s)

FULTON, MISSOURI

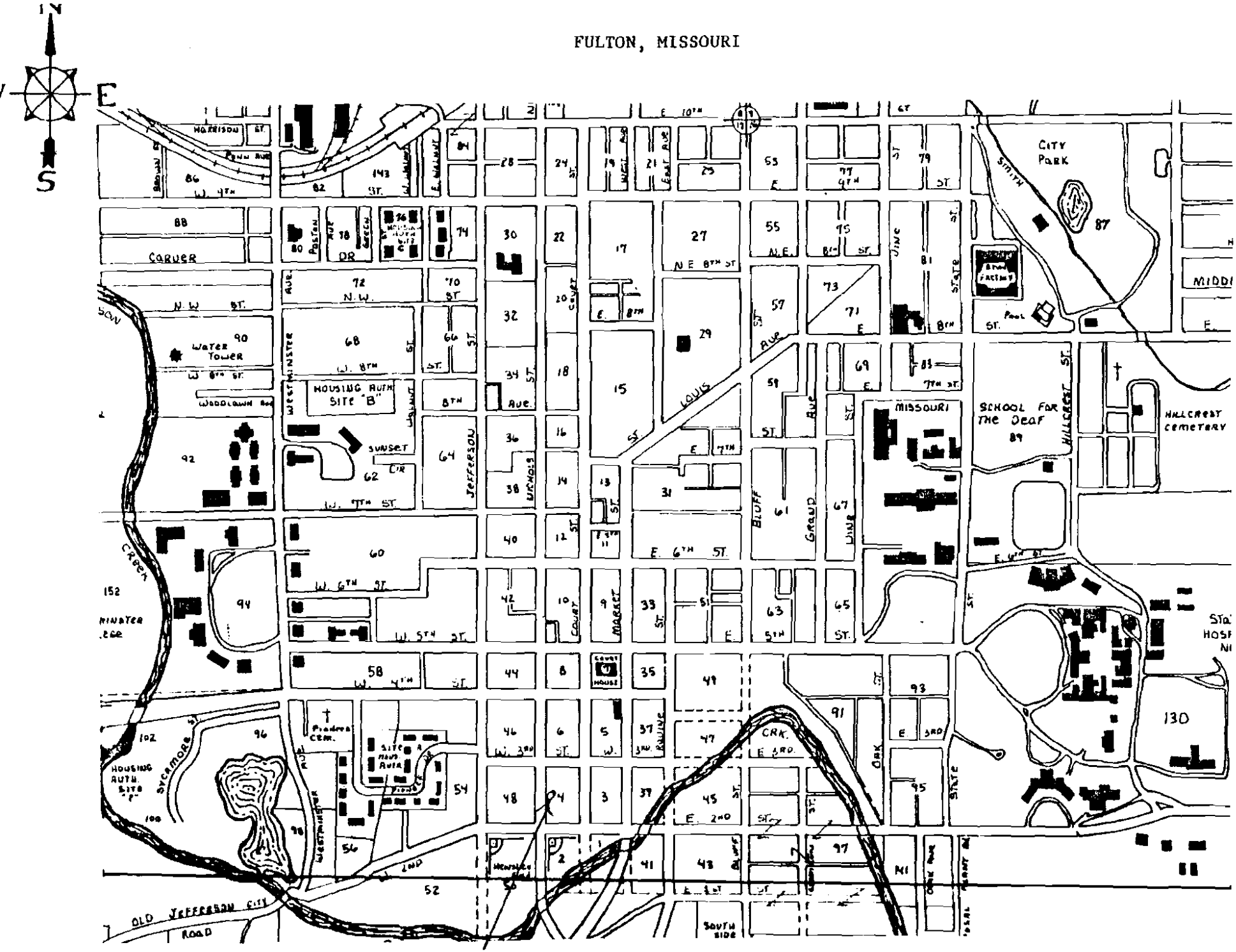

206 & 208 Nichols

Office of Historic Preservation, P. O. Box 176, Jefferson City, Missouri 65102

HISTORIC INVENTORY

1 No

2 County: Callaway

3 Location of Negatives: Fulton City Hall

4 Present Name(s): Blackburn residence

5 Other Name(s):

6 Specific Location: 207 Nichols, Blk.48

7 City or Town: Fulton — If Rural, Township & Vicinity

8 Site Plan with North Arrow

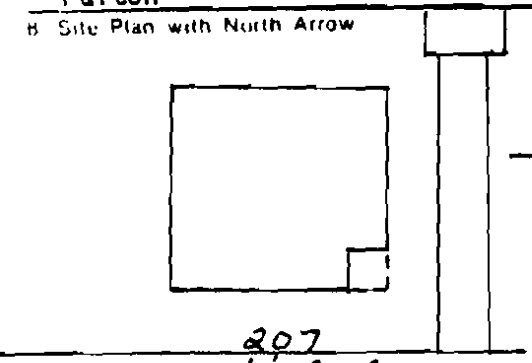

9 Coordinates: Lat / Long — UTM

10 Site [ ] Building [X] Structure [ ] Object [ ]

11 On National Register? Yes [ ] No [X]

12 Is It Eligible? Yes [ ] No [X]

13 Part of Estab Hist Dist ? Yes [ ] No [X]

14 District Potential? Yes [ ] No [X]

15 Name of Established District

16 Thematic Category

17 Date(s) or Period

18 Style or Design

19 Architect or Engineer

20 Contractor or Builder

21 Original Use, if apparent: residence

22 Present Use: residence

23 Ownership: Public [ ] Private [X]

24 Owner's Name & Address, if known

25 Open to Public? Yes [ ] No [X]

26 Local Contact Person or Organization

27 Other Surveys in Which Included

28 No of Stories

29 Basement? Yes [X] No [ ]

30 Foundation Material: concrete

31 Wall Construction: frame

32 Roof Type & Material: hipped/asb.shingles

33 No. of Bays: Front 3 Side 4

34 Wall Treatment: clapboard

35 Plan Shape: rectangular

36 Changes (Explain in #42): Addition [ ] Altered [ ] Moved [ ]

37 Condition: Interior ____ Exterior: good

38 Preservation Underway? Yes [ ] No [X]

39 Endangered? By What? Yes [ ] No [X]

40 Visible from Public Road? Yes [X] No [ ]

41 Distance from and Frontage on Road

42 Further Description of Important Features



43 History and Significance

44 Description of Environment and Outbuildings: "205" and "207" Nichols are in reversed order.

45 Sources of Information

Photographic Information - Roll 16, #32, view to the SW
Photographer: S. Sebastian, 5/78

46 Prepared by: P. Strawn

47 Organization: Fulton Survey

48 Date: 5/78

49 Revision Date(s)

1 No

2 County

4 Present Name(s)

5 Other Name(s)

FULTON, MISSOURI

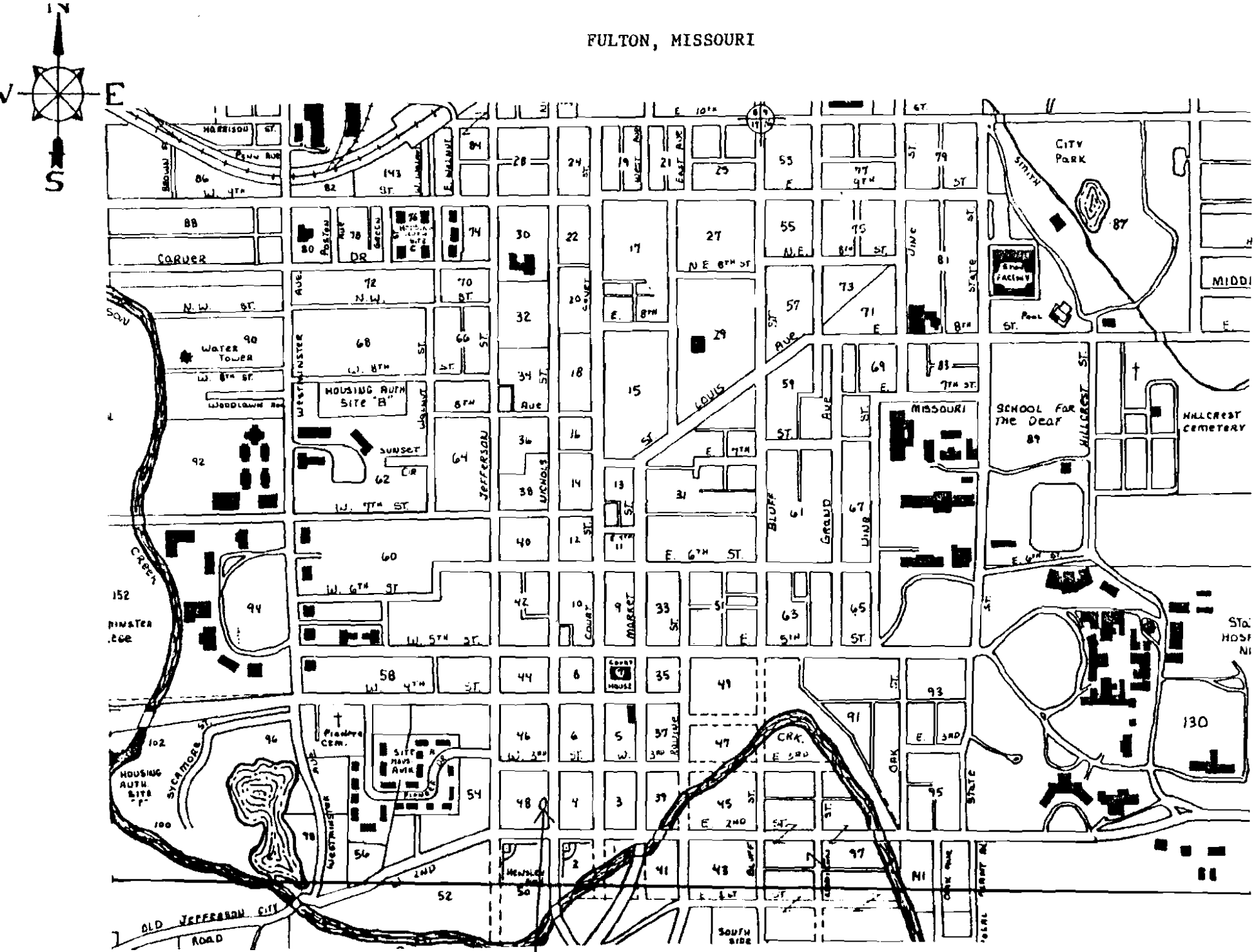

Office of Historic Preservation, P. O. Box 176, Jefferson City, Missouri 65102

HISTORIC INVENTORY

1 No

2 County: Callaway

3 Location of Negatives: Fulton City Hall

4 Present Name(s)

5 Other Name(s)

6 Specific Location: 215 Nichols, Blk.48

7 City or Town: Fulton — If Rural, Township & Vicinity

8 Site Plan with North Arrow

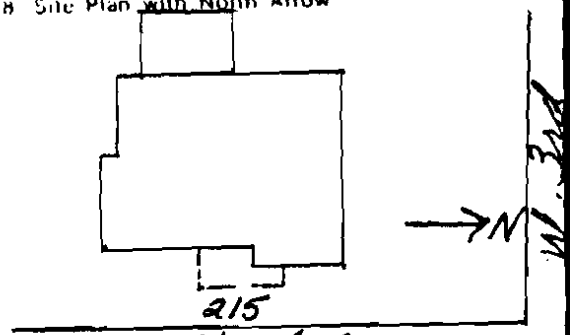

9 Coordinates: Lat / Long — UTM

Site [ ] Building [X] Structure [ ] Object [ ]

11 On National Register? Yes [ ] No [X]	12 Is It Eligible? Yes [ ] No [X]
13 Part of Estab Hist Dist? Yes [ ] No [X]	14 District Potential? Yes [ ] No [X]

15 Name of Established District

16 Thematic Category

17 Date(s) or Period

18 Style or Design

19 Architect or Engineer

20 Contractor or Builder

21 Original Use, if apparent: residence

22 Present Use: residence

23 Ownership: Public [ ] Private [X]

24 Owner's Name & Address, if known

25 Open to Public? Yes [ ] No [X]

26 Local Contact Person or Organization

27 Other Surveys in Which Included

28 No of Stories: 1½

29 Basement? Yes [X] No [ ]

30 Foundation Material: concrete

31 Wall Construction: frame

32 Roof Type & Material: gable/shingle - asb.

33 No. of Bays: Front 3 Side

34 Wall Treatment: asbestos cement shingle

35 Plan Shape: irregular

36 Changes (Explain in #42): Addition X Altered X Moved [ ]

37 Condition: Interior ____ Exterior fair

38 Preservation Underway? Yes [ ] No [X]

39 Endangered? By What? Yes [ ] No [X]

40 Visible from Public Road? Yes [X] No [ ]

41 Distance from and Frontage on Road

42 Further Description of Important Features: #36. Rear addition; siding altered
#42. Decorative jigsaw work on porch



43 History and Significance

44 Description of Environment and Outbuildings

45 Sources of Information

Photographic Information - Roll 16, #29, view to the SW
Photographer: S. Sebastian, 5/78

46 Prepared by: P. Strawn

47 Organization: Fulton Survey

48 Date: 5/78

49 Revision Date(s)

1 No
2 County
4 Present Name(s)
5 Other Name(s)

FULTON, MISSOURI

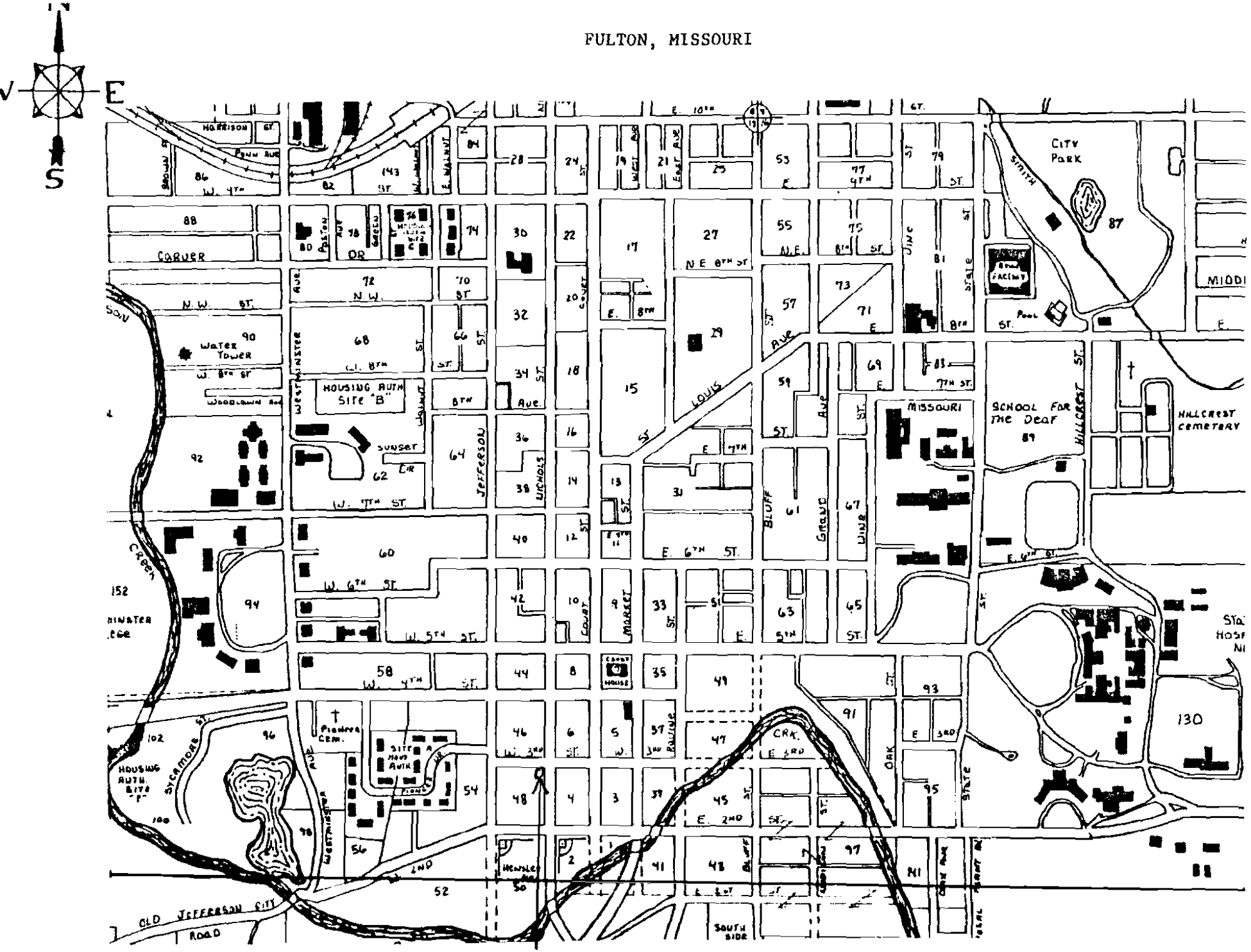

Office of Historic Preservation, P. O. Box 176, Jefferson City, Missouri 65102

HISTORIC INVENTORY

1 No

2 County
Callaway

3 Location of Negatives
Fulton City Hall

4 Present Name(s)

5 Other Name(s)

6 Specific Location 216 Nichols, Blk. 4

7 City or Town — If Rural, Township & Vicinity
Fulton

8 Site Plan with North Arrow



9 Coordinates — UTM
Lat
Long

Site ( ) Structure ( )
Building (X) Object ( )

11 On National Register? Yes ( ) No (X)

12 Is It Eligible? Yes ( ) No (X)

13 Part of Estab Hist Dist? Yes ( ) No (X)

14. District Potent'l? Yes ( ) No (X)

15 Name of Established District

16. Thematic Category

17 Date(s) or Period
1910-17

18 Style or Design
bungalow

19. Architect or Engineer

20. Contractor or Builder

21. Original Use, if apparent
residence

22 Present Use
residence

23 Ownership — Public ( ) Private (X)

24. Owner's Name & Address, if known

25. Open to Public? Yes ( ) No (X)

26. Local Contact Person or Organization

27. Other Surveys in Which Included

28. No. of Stories 1

29. Basement? Yes (X) No ( )

30. Foundation Material
brick

31. Wall Construction
brick

32. Roof Type & Material
hipped/asb.shingles

33. No. of Bays
Front 3 Side 3

34. Wall Treatment

35. Plan Shape rectangular

36. Changes (Explain in #42) Addition ( ) Altered ( ) Moved ( )

37. Condition
Interior
Exterior good-fair

38. Preservation Underway? Yes ( ) No (X)

39. Endangered? By What? Yes ( ) No (X)

40. Visible from Public Road? Yes (X) No ( )

41. Distance from and Frontage on Road

42 Further Description of Important Features
Segmental arched windows; brick pillars; shingles on porch



43 History and Significance

44 Description of Environment and Outbuildings

45 Sources of Information 1910, 1917 Sanborn maps

Photographic Information - Roll 16, #20, view to the NE
Photographer: S. Sebastian, 5/78

46. Prepared by
Strawn, P.

47 Organization
Fulton Survey

48. Date 5/78

49 Revision Date(s)

1 No
2 County
4 Present Name(s)
5 Other Name(s)

FULTON, MISSOURI

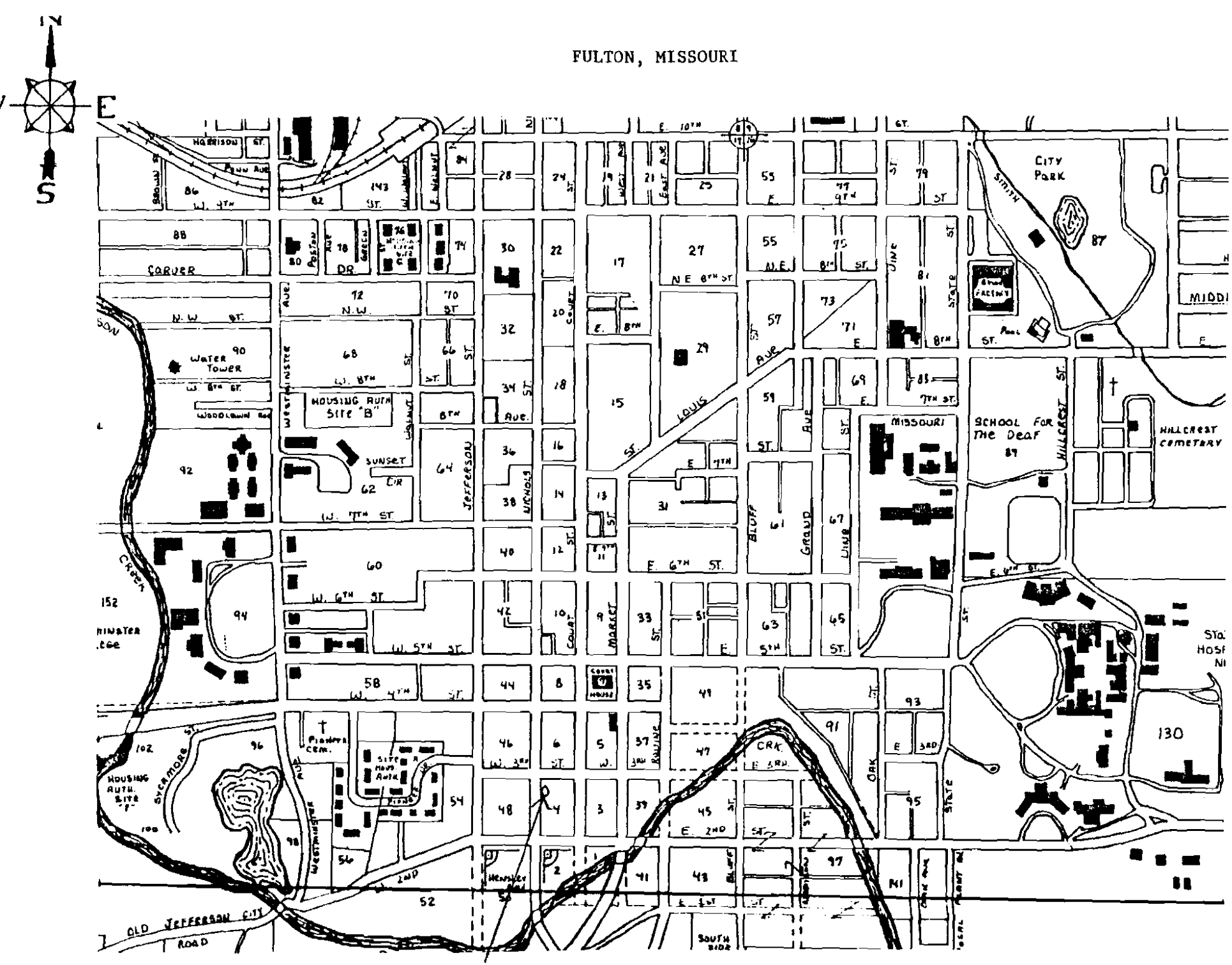

Office of Historic Preservation, P. O. Box 176, Jefferson City, Missouri 65102

HISTORIC INVENTORY

1 No

County: Callaway

3 Location of Negatives: Fulton City Hall

4 Present Name(s)

5 Other Name(s)

6 Specific Location: 218 Nichols, Blk. 4

7 City or Town (If Rural, Township & Vicinity): Fulton

8 Site Plan with North Arrow

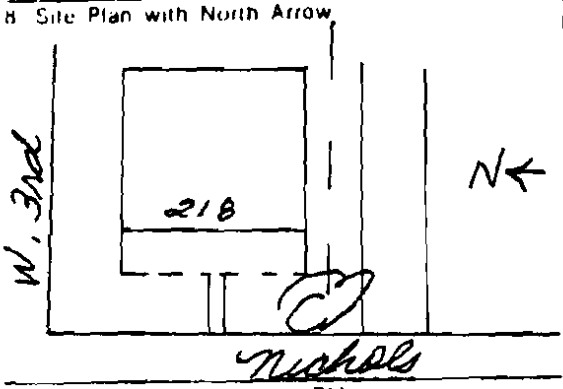

9 Coordinates: Lat / Long / UTM

Site ( ) Structure ( )
Building (X) Object ( )

11 On National Register? Yes ( ) No (X)

12 Is It Eligible? Yes ( ) No (X)

13 Part of Estab Hist Dist ? Yes ( ) No (X)

14 District Potent'l? Yes ( ) No (X)

15 Name of Established District

16 Thematic Category

17 Date(s) or Period: 1910-1917

18 Style or Design: bungalow

19 Architect or Engineer

20 Contractor or Builder

21 Original Use, if apparent: residence

22 Present Use: residence

23 Ownership: Public ( ) Private (X)

24 Owner's Name & Address, if known

25 Open to Public? Yes ( ) No (X)

26 Local Contact Person or Organization

27 Other Surveys in Which Included

28 No. of Stories: 1

29 Basement? Yes (X) No ( )

30 Foundation Material: brick

31 Wall Construction: brick

32 Roof Type & Material: hipped/asb.shingles

33 No. of Bays: Front 3 Side 3

34 Wall Treatment: brick

35 Plan Shape: rectangular

36 Changes (Explain in #42): Addition ( ) Altered (X) Moved ( )

37 Condition: Interior ____ Exterior: good

38 Preservation Underway? Yes ( ) No (X)

39 Endangered? By What? Yes ( ) No (X)

40 Visible from Public Road? Yes (X) No ( )

41 Distance from and Frontage on Road

42 Further Description of Important Features: #36. Aluminum storm doors and windows
#42. Segmental arched windows; brick pillars; shingles on porch; similar to 216 Nichols



43 History and Significance

44 Description of Environment and Outbuildings

45 Sources of Information: 1910, 1917 Sanborn maps

Photographic Information - Roll 16, #21, view to the NE
Photographer: S. Sebastian, 5/78

46 Prepared by: P. Strawn

47 Organization: Fulton Survey

48 Date: 5/78

49 Revision Date(s)

1 No

2 County

4 Present Name(s)

5 Other Name(s)

FULTON, MISSOURI

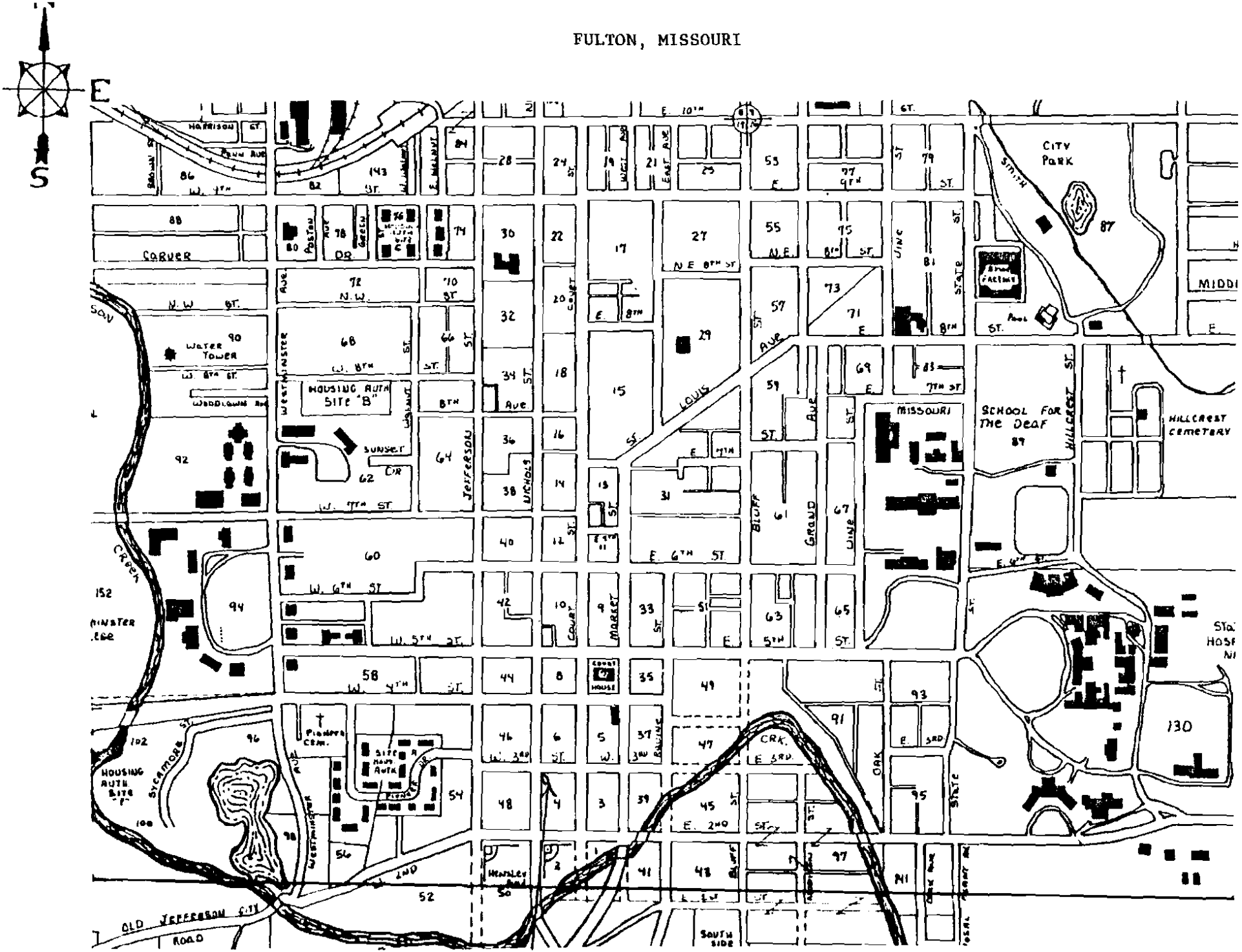

218 Nichols

Office of Historic Preservation, P. O. Box 176, Jefferson City, Missouri 65102

HISTORIC INVENTORY

1 No

2 County
Callaway

3 Location of Negatives
Fulton City Hall

4 Present Name(s)
Mrs. Myrle Cole residence

5 Other Name(s)

6 Specific Location 301 Nichols

Part of Lot 10, Blk. 46
New City Plat

7 City or Town (If Rural, Township & Vicinity)
Fulton

8 Site Plan with North Arrow

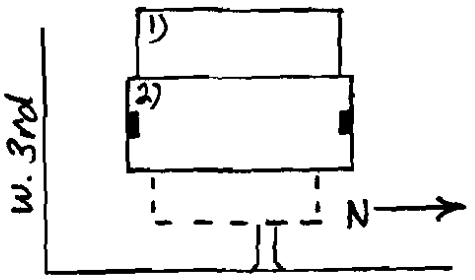

9 Coordinates UTM
Lat
Long

Site ( ) Structure ( )
Building (X) Object ( )

10 On National Register? Yes ( ) No (X)

12 Is It Eligible? Yes (X) No ( )

13 Part of Estab Hist Dist ? Yes ( ) No (X)

14 District Potent'l? Yes (X) No ( )

15 Name of Established District

16. Thematic Category

17 Date(s) or Period
before 1876

18 Style or Design
Southern Federal

19. Architect or Engineer

20. Contractor or Builder

21. Original Use, if apparent
residence

22 Present Use
residence

23 Ownership Public ( ) Private (X)

24. Owner's Name & Address, if known
Mrs. Myrle Cole
107 W. 3rd

25. Open to Public? Yes ( ) No (X)

26. Local Contact Person or Organization

27. Other Surveys in Which Included

28. No. of Stories 2

29. Basement? Yes (X) No ( )

30. Foundation Material
stone

31. Wall Construction
brick

32. Roof Type & Material
gable/asbestos shingle

33. No. of Bays
Front 3 Side 1+

34. Wall Treatment
stucco over brick

35. Plan Shape rectangular

36. Changes (Explain in #42) Addition (X) Altered ( ) Moved ( )

37. Condition
Interior
Exterior fair

38. Preservation Underway? Yes ( ) No (X)

39. Endangered? Yes ( ) No (X)
By What?

40. Visible from Public Road? Yes (X) No ( )

41. Distance from and Frontage on Road

42. Further Description of Important Features #36. One-story rear addition (frame construction); first story windows probably not original; aluminum storm windows and doors; shed roof porch (plywood) #37. Large crack in S wall #42. Light transom over doorway; center second story window boarded-up; end chimneys had box cornice with returns



43 History and Significance Mrs. Myrle Brandenburg Cole is from Montgomery City, Mo. She moved to Fulton when she was six years old. She has owned the house for at least 18 years and had the new house built on the back of the lot of this house; the new house is 107 W. 3rd. She believes that the house was previously owned by Mr. & Mrs. King and may have been in the Maerz family originally. (See continuation page.)

44 Description of Environment and Outbuildings

45 Sources of Information Sanborn map - 1884 Standard Atlas - 1876
Photographic Information - Roll 16, #28, view to the N
Photographer: S. Sebastian, 5/78

46. Prepared by
P. Strawn

47. Organization
Fulton Survey

48. Date

49 Revision Date(s)

1 No
2 County
4 Present Name(s)
5 Other Name(s)

FULTON, MISSOURI

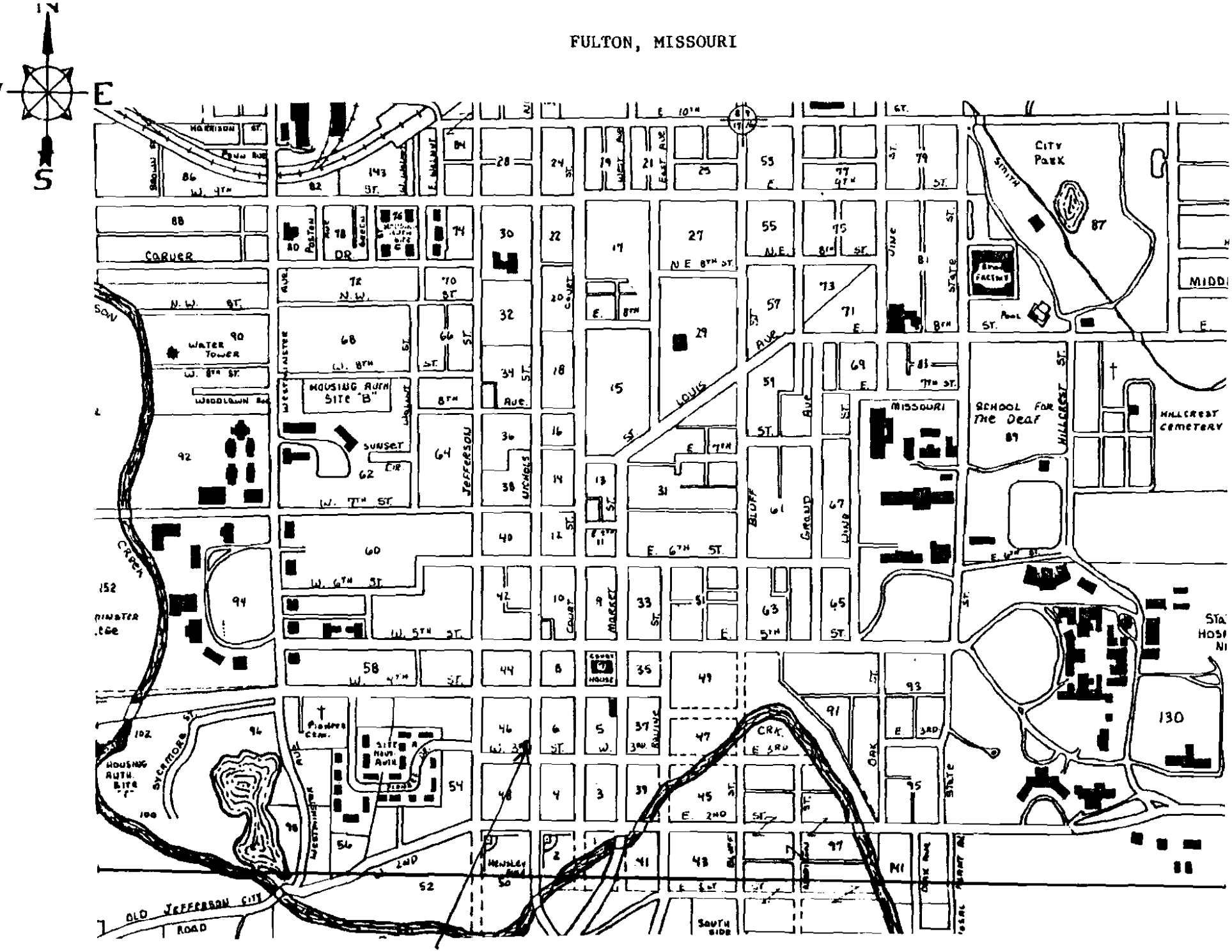

301 Nichols

#43. (cont.)

The 1876 Standard Atlas indicates that this house was owned by A.A. Maerz. Further research on A.A. Maerz and this house is necessary.

It is a significant example of SouthernFederal architecture in Fulton, and should be preserved.

Office of Historic Preservation, P. O. Box 176, Jefferson City, Missouri 65102

HISTORIC INVENTORY

1 No.

2 County: Callaway

3 Location of Negatives: Fulton City Hall

4 Present Name(s): Roy G. Christopher

5 Other Name(s):

6 Specific Location: 307 Nichols, Blk.46

7 City or Town: Fulton — If Rural, Township & Vicinity

8 Site Plan with North Arrow



9 Coordinates: Lat / Long — UTM

Site ( ) Structure ( )
Building (X) Object ( )

11 On National Register? Yes ( ) No (X)

12 Is It Eligible? Yes ( ) No (X)

13 Part of Estab Hist Dist ? Yes ( ) No (X)

14 District Potent'l? Yes ( ) No (X)

15 Name of Established District

16 Thematic Category

17 Date(s) or Period: 1930

18 Style or Design

19 Architect or Engineer

20 Contractor or Builder

21 Original Use, if apparent: residence

22 Present Use: residence

23 Ownership: Public ( ) Private (X)

24 Owner's Name & Address, if known

25 Open to Public? Yes ( ) No (X)

26 Local Contact Person or Organization

27 Other Surveys in Which Included

28 No. of Stories: 1

29 Basement? Yes (X) No ( )

30 Foundation Material: brick

31 Wall Construction: frame or brick?

32 Roof Type & Material: gable/ asb.shingles

33 No. of Bays: Front 4 Side 3

34 Wall Treatment: asbestos cement shingle

35 Plan Shape: L

36 Changes (Explain in #42): rear siding — Addition (X) Altered (X) Moved ( )

37 Condition: Interior ____ Exterior good

38 Preservation Underway? Yes ( ) No (X)

39 Endangered? By What? Yes ( ) No (X)

40 Visible from Public Road? Yes (X) No ( )

41 Distance from and Frontage on Road

42 Further Description of Important Features

#42. Two front doors

#36. Aluminum storm windows and doors



43 History and Significance

44 Description of Environment and Outbuildings: Next to 301 Nichols (on S) and gravel lot (on N)

45 Sources of Information

Photographic Information - Roll 16, #27, view to the SW
Photographer: S. Sebastian, 5/78

46 Prepared by: P. Strawn

47 Organization: Fulton Survey

48 Date

49 Revision Date(s)

4 Present Name(s)

5 Other Name(s)

FULTON, MISSOURI

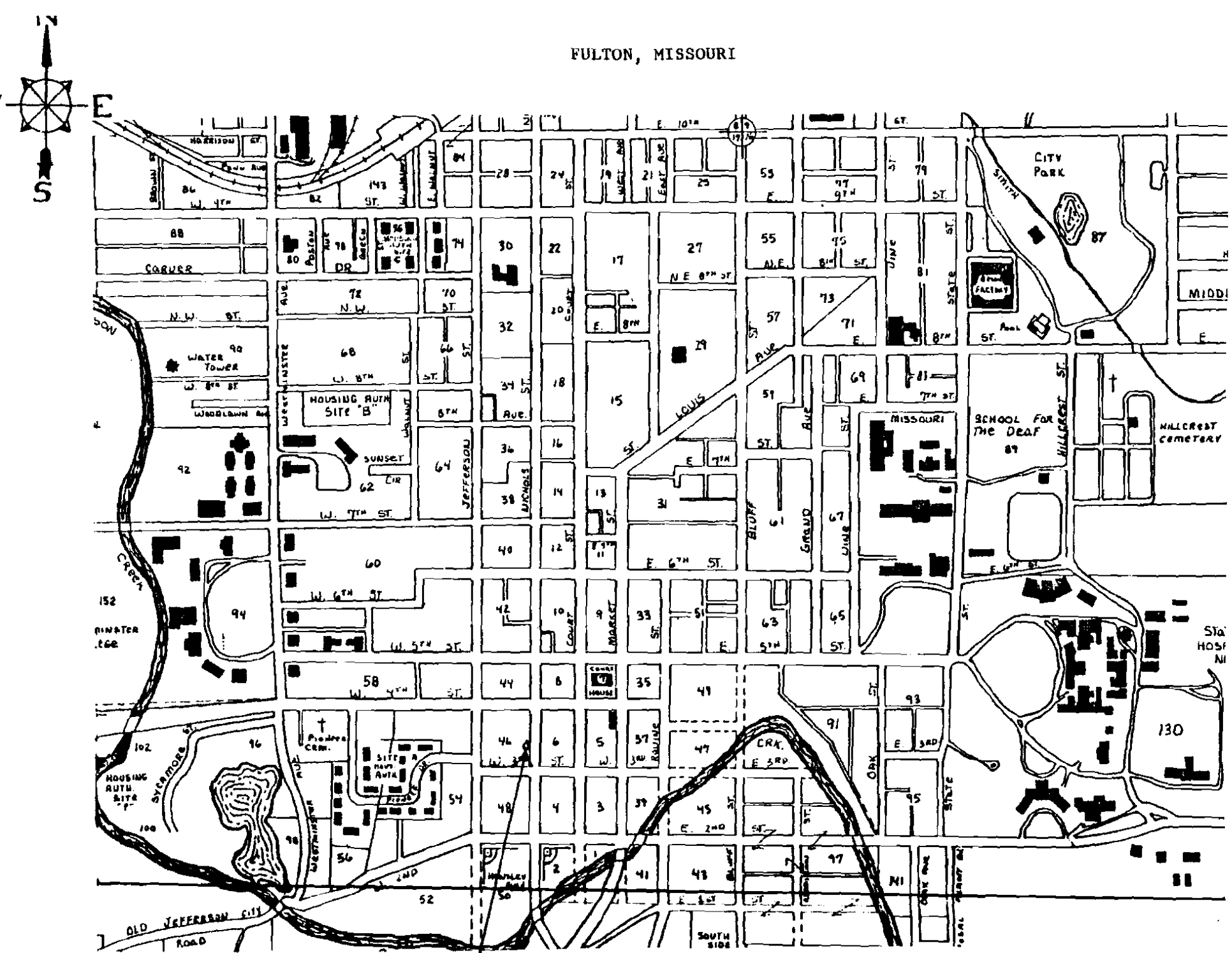

Office of Historic Preservation, P. O. Box 176, Jefferson City, Missouri 65102

HISTORIC INVENTORY

1 No

2 County: Callaway

3 Location of Negatives: Fulton City Hall

4 Present Name(s)

5 Other Name(s)

6 Specific Location: 312 Nichols, Blk. 6

7 City or Town: Fulton — If Rural, Township & Vicinity

8 Site Plan with North Arrow

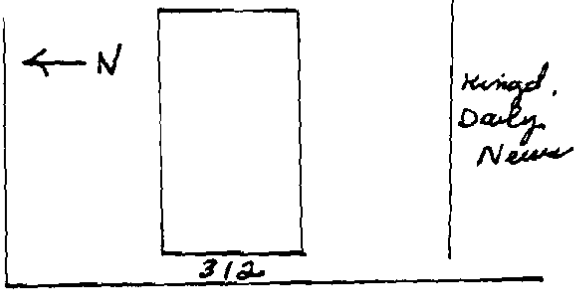

9 Coordinates: UTM
Lat
Long

Site ( ) Building (X) Structure ( ) Object ( )

10 On National Register? Yes ( ) No (X)

11 Part of Estab Hist Dist? Yes ( ) No (X)

12 Is It Eligible? Yes ( ) No (X)

13 District Potential? Yes ( ) No (X)

15 Name of Established District

16 Thematic Category

17 Date(s) or Period

18 Style or Design

19 Architect or Engineer

20 Contractor or Builder

21 Original Use, if apparent: warehouse

22 Present Use: warehouse

23 Ownership: Public ( ) Private (X)

24 Owner's Name & Address, if known

25 Open to Public? Yes ( ) No (X)

26 Local Contact Person or Organization

27 Other Surveys in Which Included

28 No. of Stories: 1

29 Basement? Yes ( ) No (X)

30 Foundation Material: concrete block

31 Wall Construction: concrete block

32 Roof Type & Material: tin (corrugated)

33 No. of Bays: Front n/a Side n/a

34 Wall Treatment: concrete block

35 Plan Shape: rectangular

36 Changes (Explain in #42): Addition ( ) Altered ( ) Moved ( )

37 Condition: Interior ____ Exterior GOOD/FAIR

38 Preservation Underway? Yes ( ) No (X)

39 Endangered? By What? Yes ( ) No (X)

40 Visible from Public Road? Yes (X) No ( )

41 Distance from and Frontage on Road

42 Further Description of Important Features



43 History and Significance

44 Description of Environment and Outbuildings

45 Sources of Information

Photographic Information - Roll 16, #23, view to the NE
Photographer: S. Sebastian, 5/78

46 Prepared by: P. Strawn

47 Organization: Fulton Survey

48 Date

49 Revision Date(s)

1 No
2 County
4 Present Name(s)
5 Other Name(s)

FULTON, MISSOURI

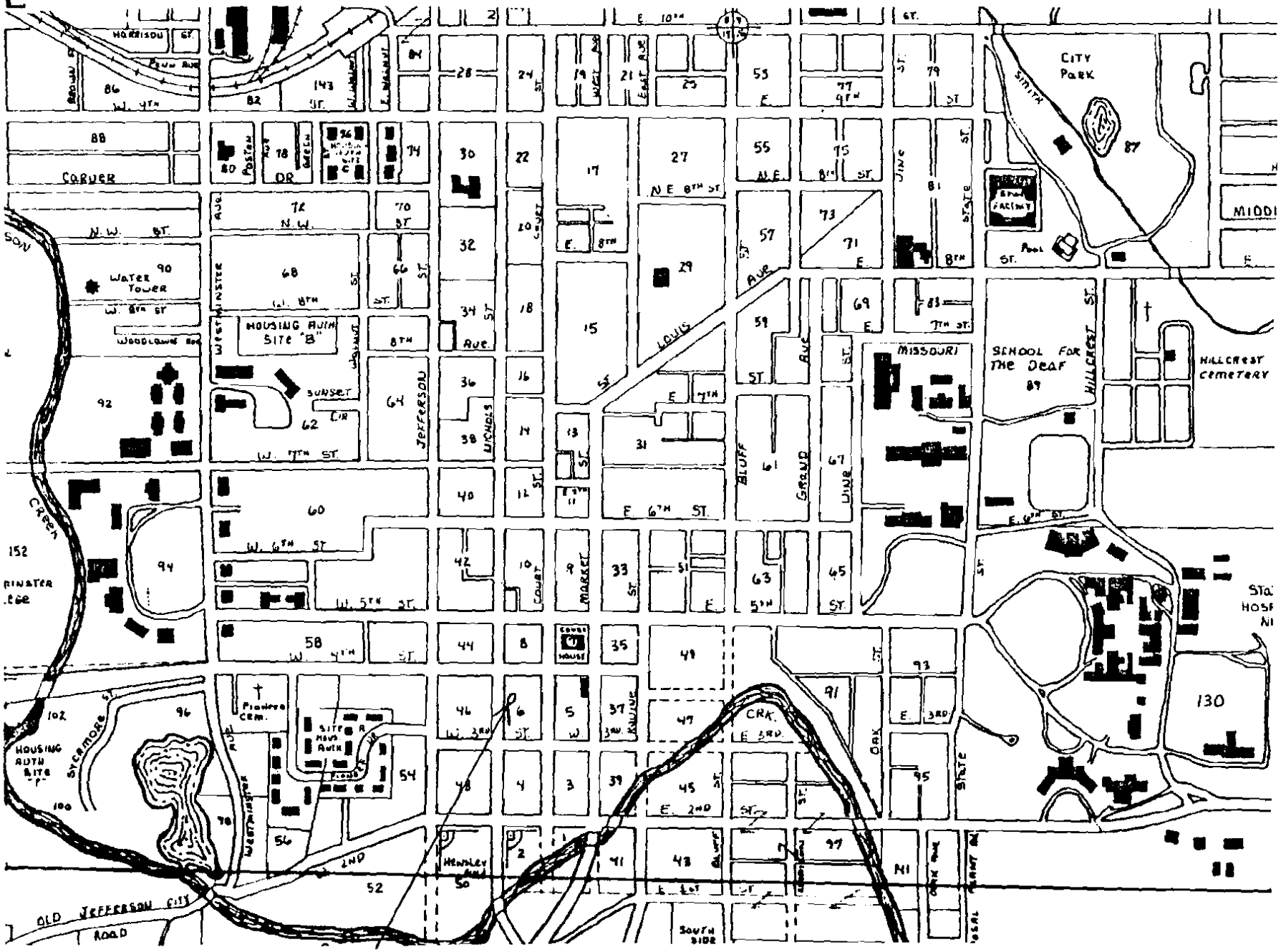

312 Nichols

Office of Historic Preservation, P. O. Box 176, Jefferson City, Missouri 65102

HISTORIC INVENTORY

1 No

County: Callaway

3 Location of Negatives: Fulton City Hall

4 Present Name(s): William Davis

5 Other Name(s)

6 Specific Location: 313 Nichols, Blk.46

7 City or Town: Fulton — If Rural, Township & Vicinity

8 Site Plan with North Arrow

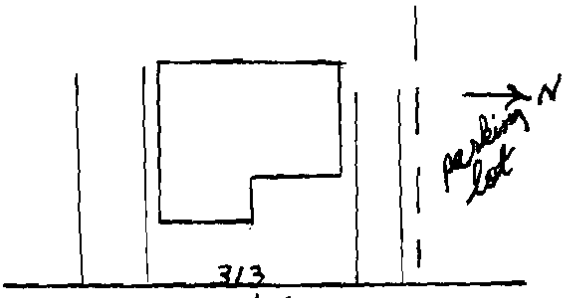

9 Coordinates: UTM
Lat
Long

Site [ ] Building [X] Structure [ ] Object [ ]

11 On National Register? Yes [ ] No [X]

12 Is It Eligible? Yes [ ] No [X]

13 Part of Estab Hist Dist? Yes [ ] No [X]

14. District Potent'l? Yes [ ] No [X]

15 Name of Established District

16. Thematic Category

17 Date(s) or Period: 1930

18 Style or Design

19. Architect or Engineer

20. Contractor or Builder

21. Original Use, if apparent: residence

22 Present Use: residence

23 Ownership: Public [ ] Private [X]

24 Owner's Name & Address, if known

25. Open to Public? Yes [ ] No [X]

26. Local Contact Person or Organization

27. Other Surveys in Which Included

28. No. of Stories: 1

29. Basement? Yes [ ] No [ ]

30. Foundation Material: concrete

31. Wall Construction: frame

32. Roof Type & Material: hipped-gable/asb.shingles

33. No. of Bays: Front 3 Side n/a

34. Wall Treatment: asbestos cement shingle

35. Plan Shape: L

36. Changes (Explain in #42): Addition [ ] Altered [ ] Moved [ ]

37. Condition: Interior ____ Exterior: good

38. Preservation Underway? Yes [ ] No [X]

39. Endangered? By What? Yes [ ] No [X]

40 Visible from Public Road? Yes [X] No [ ]

41. Distance from and Frontage on Road

42. Further Description of Important Features



43 History and Significance

44 Description of Environment and Outbuildings

45 Sources of Information

Photographic Information - Roll 16, #26, view to the SW
Photographer: S. Sebastian, 5/78

46. Prepared by: Strawn, Sebastian, Tolle

47. Organization: Fulton Survey

48. Date: 6/78

49. Revision Date(s)

1 No

2 County

4 Present Name(s)

5 Other Name(s)

FULTON, MISSOURI

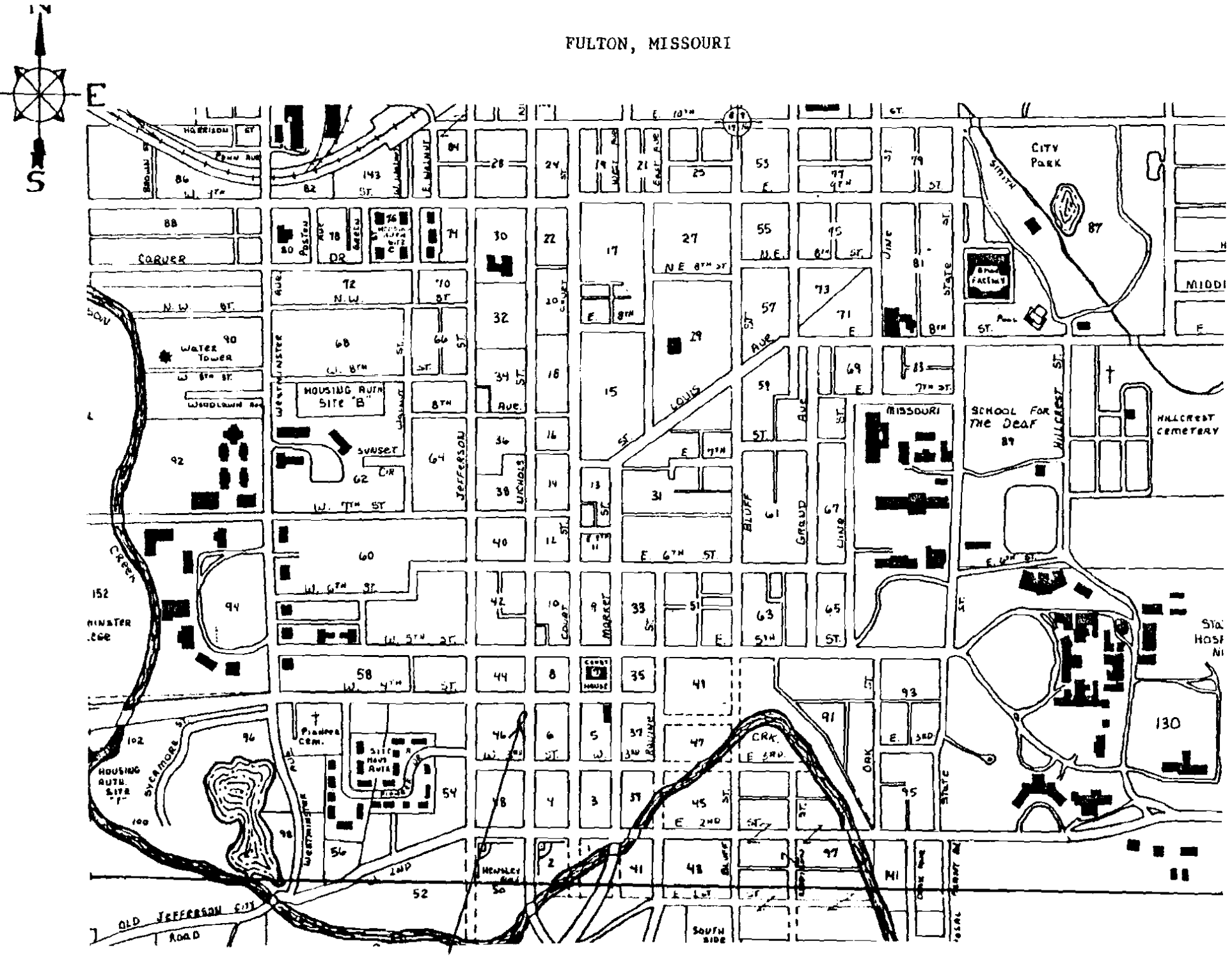

Office of Historic Preservation, P. O. Box 176, Jefferson City, Missouri 65102

HISTORIC INVENTORY

1 No

County
Callaway

3 Location of Negatives
Fulton City Hall

4 Present Name(s)

5 Other Name(s)
Kreutz and Berghofer Wagon Factory

6 Specific Location 314 Nichols
Lot 17 and N Part of Lot 18
Blk. 6, New City Plat

7 City or Town — If Rural, Township & Vicinity
Fulton

8 Site Plan with North Arrow



9 Coordinates — UTM
Lat
Long

Site [ ] Building [X] Structure [ ] Object [ ]

11 On National Register? Yes [ ] No [X]
12 Is It Eligible? Yes [X] No [ ]
13 Part of Estab Hist Dist ? Yes [ ] No [X]
14 District Potent'l? Yes [X] No [ ]
15 Name of Established District

16 Thematic Category

17 Date(s) or Period
c. 1884 or 1888

18 Style or Design

19 Architect or Engineer

20 Contractor or Builder

21 Original Use, if apparent

22 Present Use
Ag.Coop warehouse

23 Ownership — Public [ ] Private [X]

24 Owner's Name & Address, if known
Mr. & Mrs. Charles W. Evans
Buttonwood Trails, Fulton

25 Open to Public? Yes [ ] No [X]

26 Local Contact Person or Organization

27 Other Surveys in Which Included

28 No. of Stories 2
29 Basement? Yes [ ] No [X]
30 Foundation Material
stone
31 Wall Construction
brick
32 Roof Type & Material
flat
33 No. of Bays
Front n/a Side n/a
34 Wall Treatment
brick-common bond
35 Plan Shape rectangular
36 Changes (Explain in #42) Addition [ ] Altered [ ] Moved [ ]
37 Condition
Interior
Exterior fair
38 Preservation Underway? Yes [ ] No [X]
39 Endangered? By What? Yes [ ] No [X]
40 Visible from Public Road? Yes [X] No [ ]
41 Distance from and Frontage on Road

42 Further Description of Important Features Timbers stick out on facade, two S-shaped anchor irons on facade; structural problems on brick above second-story segmental archway and keystone dated "1888" above stone foundation; three chimneys - N side; used to have a platform stairway; signature - [illegible] - lower SW corner



43 History and Significance Louis Kreutz was born in Fulton on December 23, 1858. As a youth he became apprenticed to a carriage and buggy-making trade; later he worked in the lumber business in Fulton. Around 1883-84 he went into the manufacture of wagons and carriages.

(See continuation page.)

44 Description of Environment and Outbuildings

45 Sources of Information Sanborn maps, 1884-1930
Photographic Information - Roll 16, #24, view to the NE
Photographer: S. Sebastian, 5/78
Callaway Co. History, 1884, p. 674

46 Prepared by
P. Strawn
47 Organization
Fulton Survey
48 Date 6/78
49 Revision Date(s)

2 County
4 Present Name(s)
5 Other Name(s)

FULTON, MISSOURI

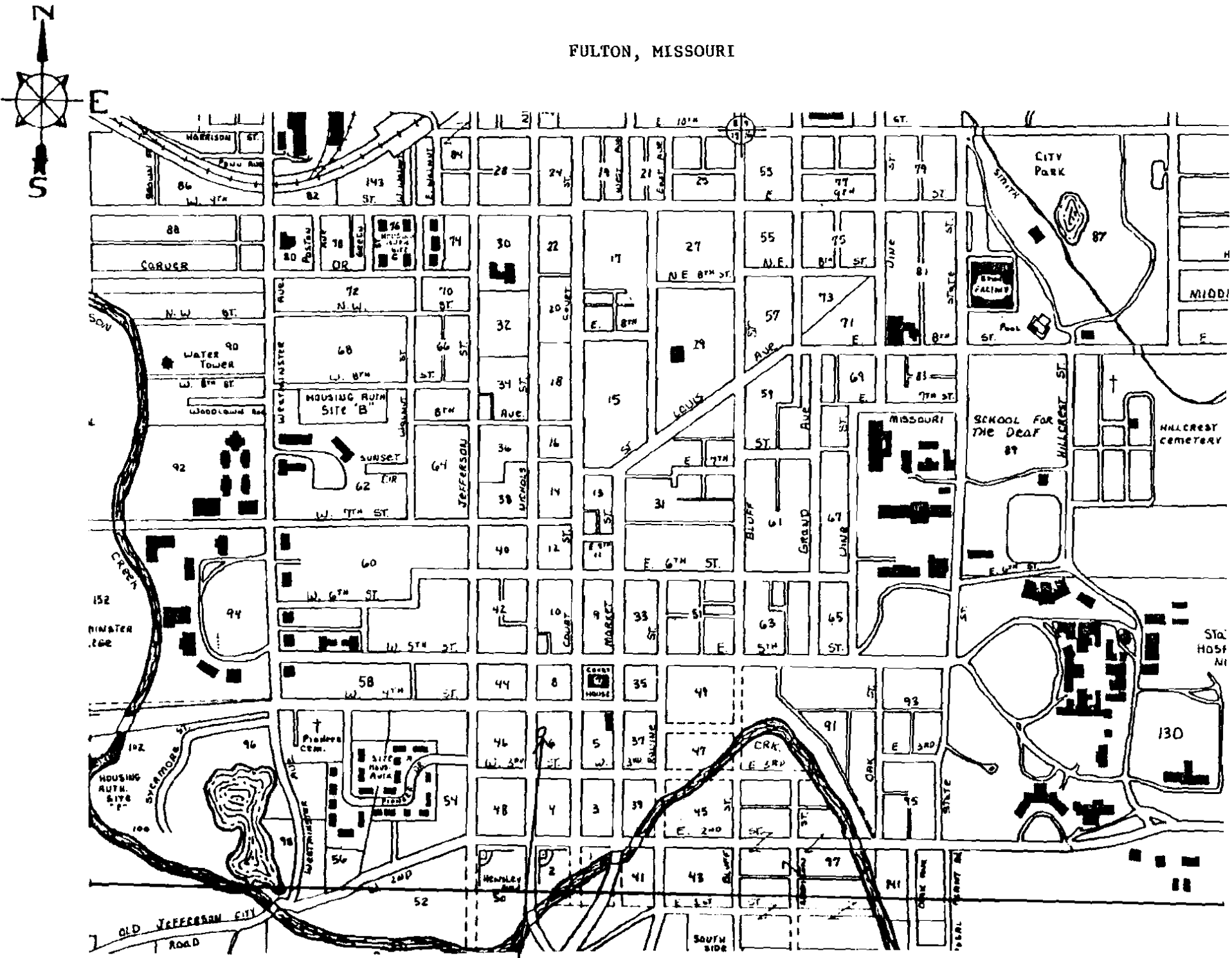

314 Nichols

#43. (cont.)

1884-1930 Sanborn maps:

1884	Kreutz and Berghofer Wagon Factory
1890	Blacksmith Shop
1902	R.N. Baker and Kennett Livery
1910	Blacksmith, Gasoline Eng., Painting shop
1917	Old rags, paper
1930	Blacksmith (electrical power and concrete floor added)

It is recommended that one check into the possibility of whether "M could mean A(ndrew) A. Maerz, who apparently lived at 301 Nichols ∀" in 1876. It is possible that A.A. Maerz was a bricklayer, like William And Frank Maerz.

Previous owners: Robert M. Sartor, 75 Gum Tree Pl., St. Charles, MO
Rachel Sartor

Office of Historic Preservation, P. O. Box 176, Jefferson City, Missouri 65102

HISTORIC INVENTORY

1 No

2 County: Callaway

3 Location of Negatives: Fulton City Hall

4 Present Name(s)

5 Other Name(s)

6 Specific Location: 316 Nichols, Blk. 6

7 City or Town: Fulton — If Rural, Township & Vicinity

8 Site Plan with North Arrow ← N

Morts | 316 (?) | 314

Nichols

9 Coordinates: UTM
Lat
Long

Site ( ) Structure ( )
Building (X) Object ( )

11 On National Register? Yes ( ) No (X)

12 Is It Eligible? Yes ( ) No (X)

13 Part of Estab Hist Dist ? Yes ( ) No (X)

14 District Potent'l? Yes ( ) No (X)

15 Name of Established District

16 Thematic Category

17 Date(s) or Period

18 Style or Design

19 Architect or Engineer

20 Contractor or Builder

21 Original Use, if apparent

22 Present Use: warehouse

23 Ownership: Public ( ) Private (X)

24 Owner's Name & Address, if known

25 Open to Public? Yes ( ) No (X)

26 Local Contact Person or Organization

27 Other Surveys in Which Included

28 No. of Stories: 3

29 Basement? Yes ( ) No ( )

30 Foundation Material

31 Wall Construction: brick, concrete block

32 Roof Type & Material: flat

33 No. of Bays: Front n/a Side

34 Wall Treatment: see #42

35 Plan Shape: rectangular

36 Changes (Explain in #42): Addition ( ) Altered ( ) Moved ( )

37 Condition: Interior ____ Exterior: fair-poor

38 Preservation Underway? Yes ( ) No (X)

39 Endangered? By What? Yes ( ) No (X)

40 Visible from Public Road? Yes (X) No ( )

41 Distance from and Frontage on Road

42 Further Description of Important Features: #34. Lightly painted brick and concrete block #42. Brick on first floor; concrete block on second and third floors; attached to Morts Town & Country Liquors; sign painted on wall - Locker Plant, R.E. Painter Frozen Foods



43 History and Significance

44 Description of Environment and Outbuildings

45 Sources of Information

Photographic Information - Roll 33, #6, view to the NE
Photographer: T. Van Dyke, 7/19/78

46 Prepared by: P. Strawn

47 Organization: Fulton Survey

48 Date: 6/79

49 Revision Date(s)

1 No
2 County
4 Present Name(s)
5 Other Name(s)

FULTON, MISSOURI

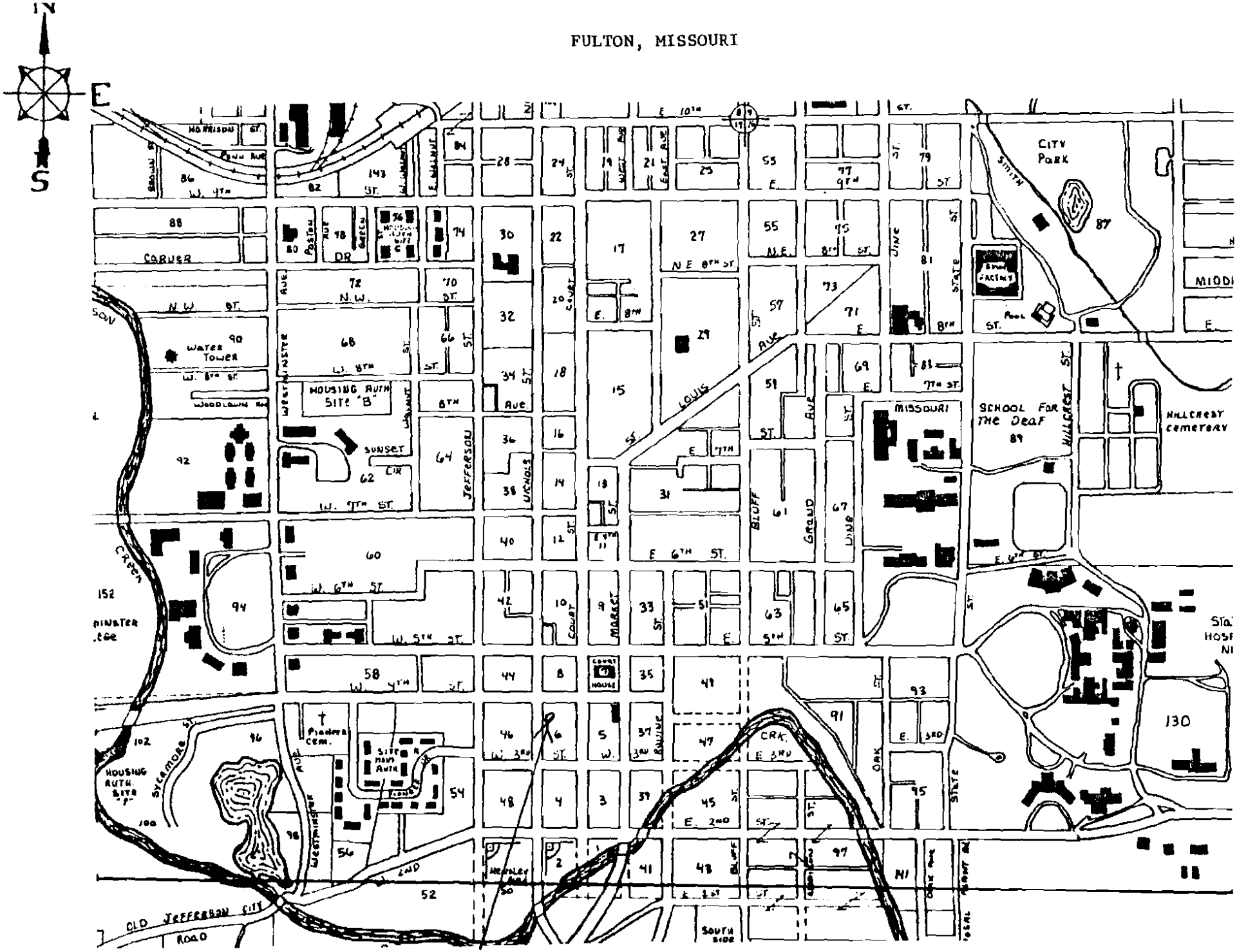

316 Nichols

Office of Historic Preservation, P. O. Box 176, Jefferson City, Missouri 65102

HISTORIC INVENTORY

1 No.

2 County
Callaway

3 Location of Negatives
Fulton City Hall

4 Present Name(s)
The Thrift Shop

5 Other Name(s)

6 Specific Location 400 Nichols, Blk. 8
NE corner W. 4th & Nichols

7 City or Town If Rural, Township & Vicinity
Fulton

8 Site Plan with North Arrow

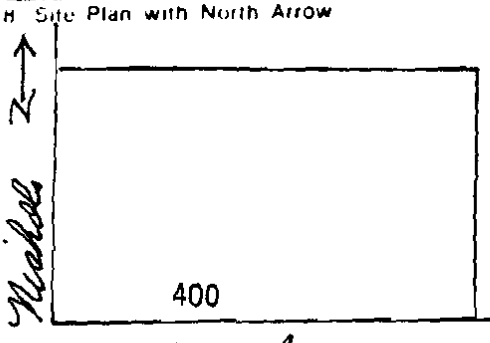

9 Coordinates UTM
Lat
Long

Site ( ) Structure ( )
Building (X) Object ( )

11 On National Register? Yes ( ) No (X)
12 Is It Eligible? Yes ( ) No (X)
13 Part of Estab Hist Dist? Yes ( ) No (X)
14 District Potential? Yes ( ) No (X)
15 Name of Established District

16 Thematic Category
17 Date(s) or Period
18 Style or Design
19 Architect or Engineer
20 Contractor or Builder
21 Original Use, if apparent
22 Present Use
business
23 Ownership Public ( ) Private (X)
24 Owner's Name & Address, if known
25 Open to Public? Yes (X) No ( )
26 Local Contact Person or Organization
27 Other Surveys in Which Included

28 No. of Stories 1
29 Basement? Yes ( ) No ( )
30 Foundation Material
31 Wall Construction
frame?
32 Roof Type & Material
flat
33 No. of Bays Front n/a Side
34 Wall Treatment
stucco
35 Plan Shape rectangular
36 Changes (Explain in #42) Addition ( ) Altered ( ) Moved ( )
37 Condition Interior ____ Exterior fair
38 Preservation Underway? Yes ( ) No X
39 Endangered? By What? Yes ( ) No X
40 Visible from Public Road? Yes X No ( )
41 Distance from and Frontage on Road

42 Further Description of Important Features



43 History and Significance

44 Description of Environment and Outbuildings

45 Sources of Information
Photographic Information - Roll 39, #23, view to the NE
Photographer: P. Strawn, 4/20/79

46 Prepared by
P. Strawn

47 Organization
Fulton Survey

48 Date 6/79

49 Revision Date(s)

1 No.
2 County
4 Present Name(s)
5 Other Name(s)

FULTON, MISSOURI

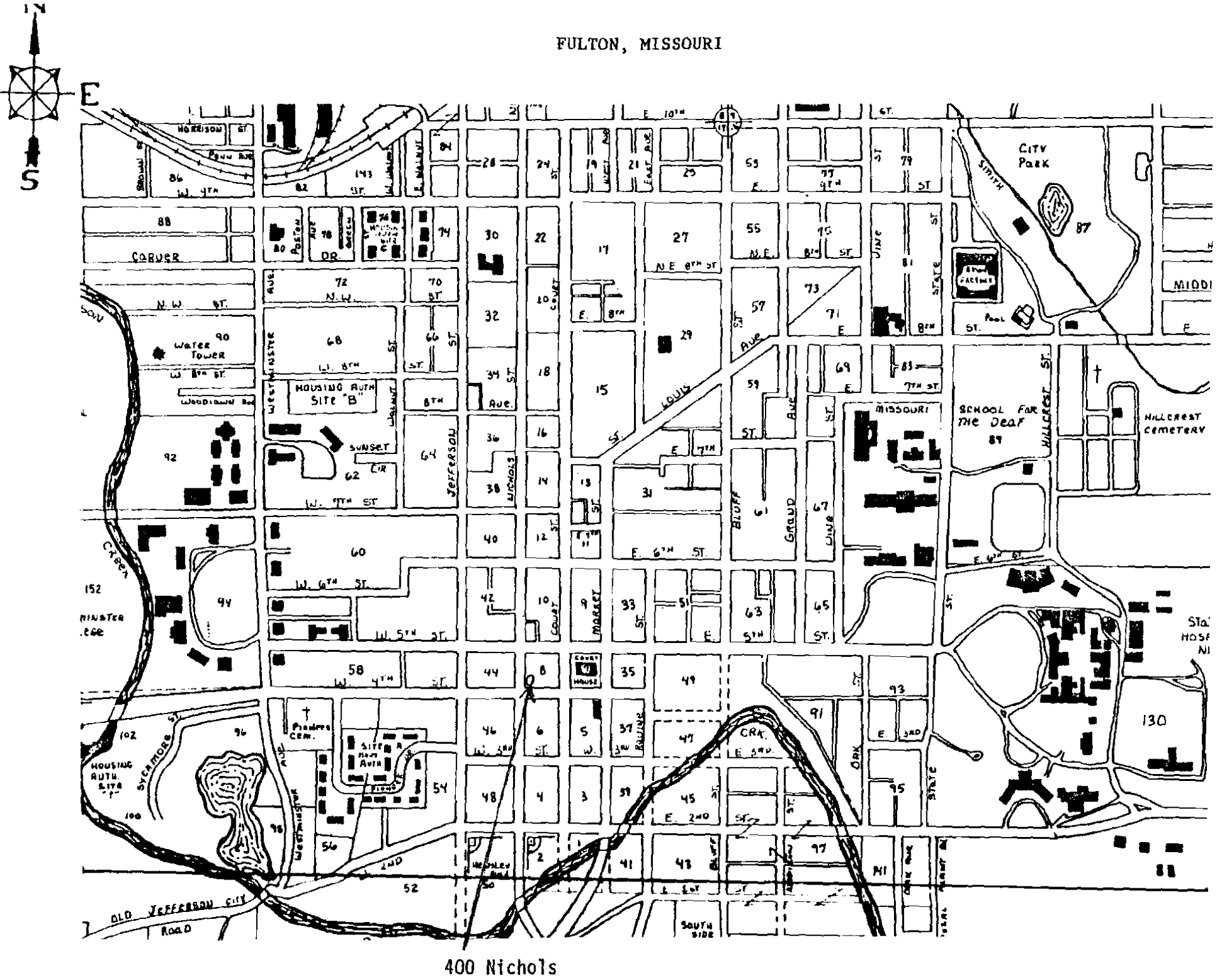

Office of Historic Preservation, P.O. Box 176, Jefferson City, Missouri 65101

HISTORIC INVENTORY

1 No.

2 County: Callaway

3 Location of Negatives: Fulton City Hall

4 Present Name(s): Fulton Lockers Inc., Fulton Coiffure

5 Other Name(s): Payne-Roth Wholesale Grocery; Gilbert & Curd Tobacco Co.

6 Specific Location: 401 Nichols; SE Part of Block 44; New City Plat

7 City or Town / If Rural, Township & Vicinity: Fulton

8 Site Plan with North Arrow



9 Coordinates: UTM; Lat; Long

Site ( ) Structure ( )
Building (X) Object ( )

10 On National Register? Yes ( ) No (X)

12. Is It Eligible? Yes (X) No ( )

13 Part of Estab Hist Dist ? Yes ( ) No (X)

14. District Potent'l? Yes (X) No

15 Name of Established District

16. Thematic Category

17 Date(s) or Period: 1881

18 Style or Design: Missouri German

19. Architect or Engineer

20. Contractor or Builder: Christian Frank

21. Original Use, if apparent: businesses - tobacco factory

22. Present Use: businesses - meat lockers

23 Ownership: Public ( ) Private (X)

24. Owner's Name & Address, if known: Fulton City Lockers, Inc.

25. Open to Public? Yes ( ) No (X)

26. Local Contact Person or Organization

27. Other Surveys in Which Included

28. No. of Stories: 2

29. Basement? Yes (X) No ( )

30. Foundation Material: rockfaced stone

31. Wall Construction: rockfaced stone

32. Roof Type & Material: flat

33. No. of Bays: Front 10 Side 6

34. Wall Treatment: rockfaced stone

35. Plan Shape: rect.(L)

36. Changes (Explain in #42): Addition (X) Altered (X) Moved ( )

37. Condition: Interior ____ Exterior good

38. Preservation Underway? Yes ( ) No (X)

39. Endangered? Yes ( ) No (X) By What?

40. Visible from Public Road? Yes (X) No ( )

41. Distance from and Frontage on Road

42. Further Description of Important Features

A mortar line divides the 10 bays in half

Concrete block addition on E (N half)

36. Aluminun storm windows and doors on lower story. One doorway in N half has been closed up with stones. S half has segmental arch windows and doorways-not as skillfully executed.

N half divided in two sections - 2+2 bay facade.

The top story burned off some time in the past.



43 History and Significance

(See continuation page.)

44 Description of Environment and Outbuildings

Next to Post Office

45 Sources of Information

Jay Dunham, 7/78; Interview with Poole Griffith, 9/18/78.
1884-1930 Sanborn maps.
Callaway Gazette IV (52), May 27, 1881.

46. Prepared by: P. Strawn

47 Organization: Fulton Survey

48. Date: 6/78

49 Revision Date(s)

12. County

14 Present Name(s)

15 Other Name(s)

FULTON, MISSOURI

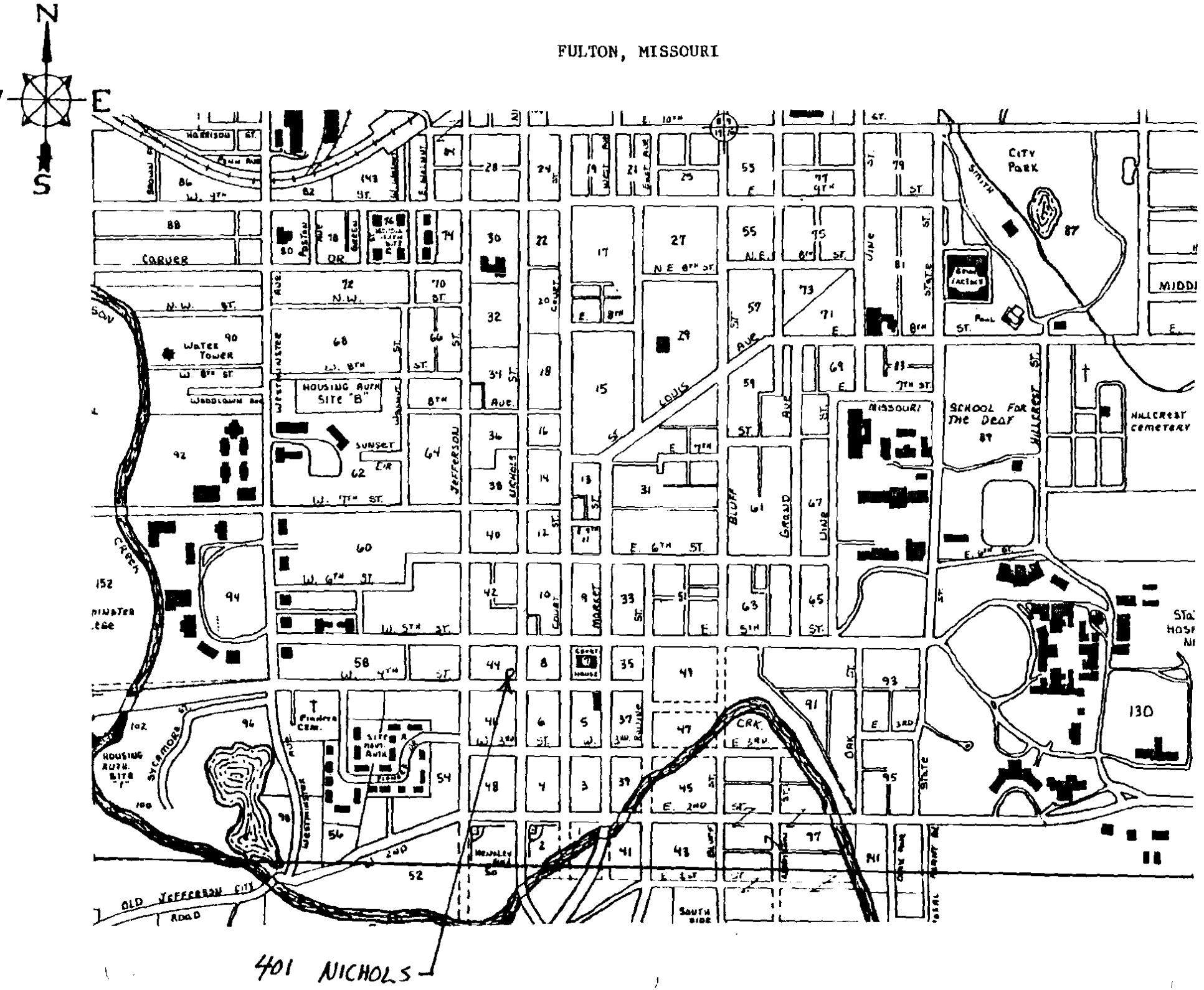

43. History and Significance (cont.)

Stonework completed by Christian Frank, May, 1881.

1884 - "Gilbert & Curd Tobacco Co."

1890 - Grain warehouse

1895 - Tobacco storage

1902 - S-half - Custom mill and N-half of N section - Gunsmith

1910 - S-half of S section - Plumbing & Tin Shop, mid-section - vacant,
N-half of N section - Gunsmith (Christian Loeskam had a gunsmith's shop here in 1907.)

1917 - Same except Produce in S-half

1930 - Produce, Hatchery, N-half
Grocery warehouse - mid-section
Payne-Roth wholesale Grocery Co. - S-half

Recent owners - Poole Griffith

45. Fulton City Directory, 1907
Photographic Information - Roll 39, #24, view to the NW
Photographer: P. Strawn, 4/20/79

Office of Historic Preservation, P. O. Box 176, Jefferson City, Missouri 65102

HISTORIC INVENTORY

1 No

2 County
Callaway

3 Location of Negatives
Fulton City Hall

4 Present Name(s)
Pickering's Designing, Fulton News Agency

5 Other Name(s)
Backer & Sons Hardware

6 Specific Location 513-515 Nichols
E Part of Lot 6 and N Part of Lot 7, Blk. 42, New City Plat

7 City or Town — If Rural, Township & Vicinity
Fulton

8 Site Plan with North Arrow



9 Coordinates — UTM
Lat
Long

Site ( ) Structure ( )
Building (X) Object ( )

10 On National Register? Yes ( ) No (X)

11 Is It Eligible? Yes (X) No ( )

12 Part of Estab Hist Dist? Yes ( ) No (X)

13 District Potential? Yes (X) No ( )

14 Name of Established District

16. Thematic Category

17 Date(s) or Period

18 Style or Design
c. 1892

19. Architect or Engineer

20. Contractor or Builder

21. Original Use, if apparent
commercial - hardware store?

22 Present Use
commercial

23 Ownership — Public ( ) Private (X)

24. Owner's Name & Address, if known
Guy T. Pickering
509 Pickering Apartments

25. Open to Public? Yes (X) No ( )

26. Local Contact Person or Organization

27 Other Surveys in Which Included

28. No. of Stories 2

29. Basement? Yes ( ) No ( )

30. Foundation Material

31. Wall Construction
brick

32. Roof Type & Material
flat

33. No. of Bays
Front 7 Side

34. Wall Treatment
common bond

35. Plan Shape rectangular

36. Changes (Explain in #42) — Addition ( ) Altered (X) Moved ( )

37. Condition
Interior
Exterior

38. Preservation Underway? Yes ( ) No (X)

39. Endangered? By What? Yes ( ) No (X)

40. Visible from Public Road? Yes (X) No ( )

41. Distance from and Frontage on Road

42. Further Description of Important Features #36. Center bay (second story) is boarded-up; two store fronts-with aluminum and glass 'modernization' #42. Center bay (first floor) had tall, narrow round arch doorway; corbelled and decorative cornice treatment



43 History and Significance Mr. Pickering has owned it 40-45 years and purchased it from Wallace Backer. Mr. Backer's grandfather, L.H. or H.E. Backer had used it as a hardware store originally, which he later ran with his sons.

(See continuation page.)

44 Description of Environment and Outbuildings

45 Sources of Information
Photographic Information - Roll 20, #10, view to the W
Photographer: B.L. Mabrey, 5/78
(see continuation page)

46. Prepared by
P. Strawn

47 Organization
Fulton Survey

48. Date 49 Revision Date(s)

1 No
2 County
4 Present Name(s)
5 Other Name(s)

FULTON, MISSOURI

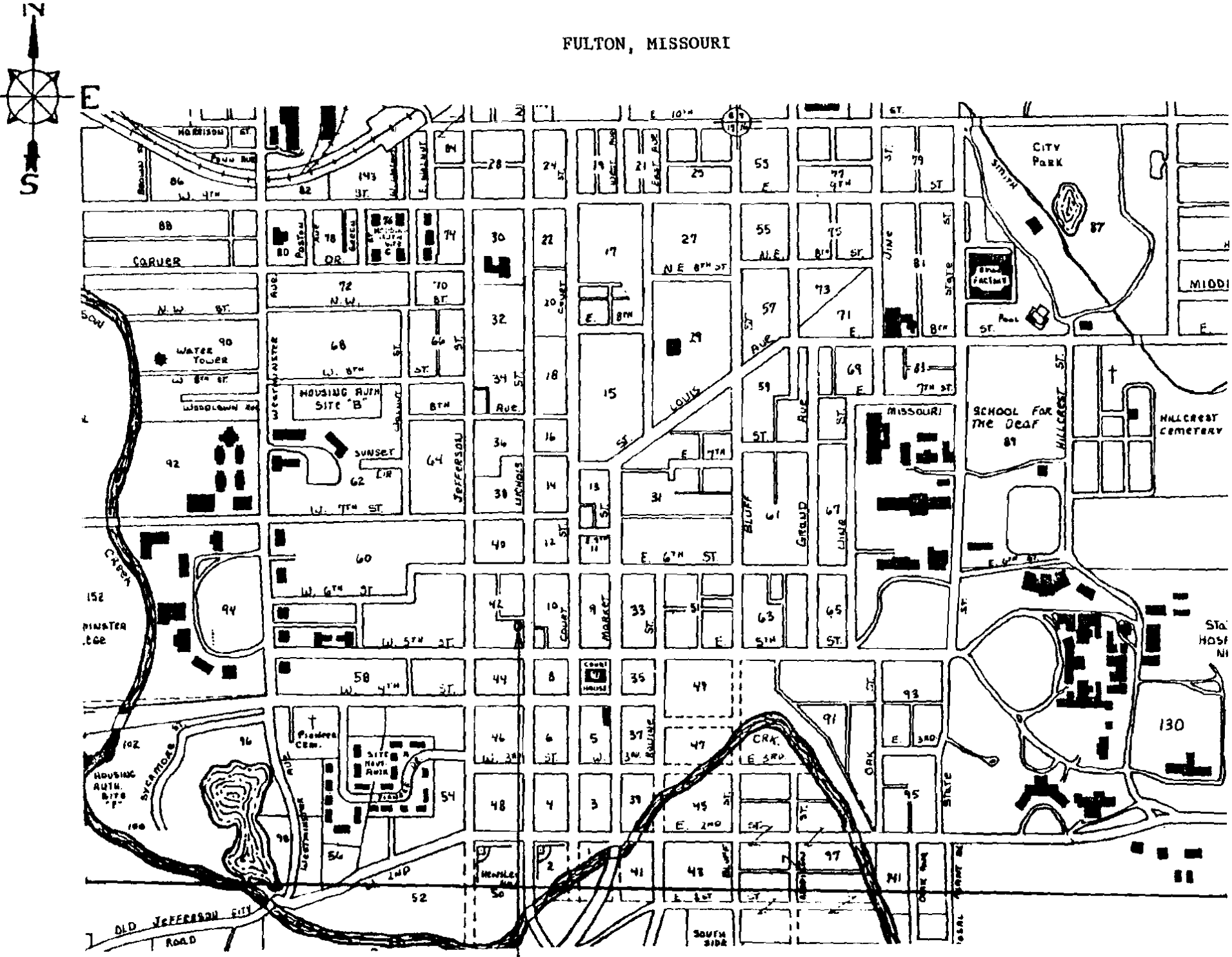

513-515 Nichols

513-515 Nichols

#43. (cont.)

Backer and Sons Hardware, (H.E. and W.C.),established in 1892 was one of the largest stores in Fulton at the time. Besides hardware, such as tools, cutlery, stoves, tinning, the store was also stocked with sporting goods, bicycles and later motorcycles. By 1912 the store had moved to larger quarters (4800 sq. ft. from 2500 sq. ft. of warehouse) at 105 W. 5th.

However, the Backers continued to own the property till the 1930's when it was sold to the Pickerings.

H.E. (or L.C.) Backer was born in Fulton in 1861. He was educated here and later became a member of the K&L, Security, Maccabees, and Yeomen of the World.

#45. (cont.)

Interviews with Wallace Backer and Mrs. D.Pickering - 9/18/78

Fulton Missouri Souvenir; Past and Present Progress and Prosperity, Freeman Publishing Co., Fulton, Mo.: Sun Printing Co.,(late October-December, 1912).

Office of Historic Preservation, P. O. Box 176, Jefferson City, Missouri 65102

HISTORIC INVENTORY

1 No

4 Present Name(s)
License Bureau, Ron Phillips-State Farm Insurance

5 Other Name(s)

2 County
Callaway

3 Location of Negatives
Fulton City Hall

6 Specific Location 517 Nichols

7 City or Town — If Rural, Township & Vicinity
Fulton

8 Site Plan with North Arrow

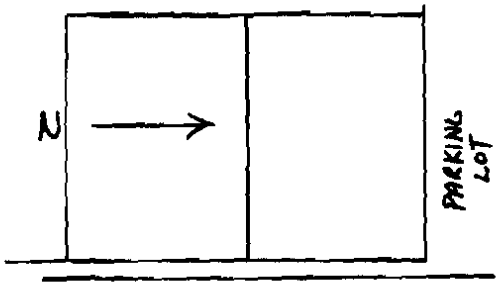

9 Coordinates — UTM
Lat
Long

Site [ ] Structure [ ]
Building [X] Object [ ]

11 On National Register? Yes [ ] No [X]
12. Is It Eligible? Yes [ ] No [X]
13 Part of Estab Hist Dist ? Yes [ ] No [X]
14. District Potent'l? Yes [ ] No [X]
15 Name of Established District

16. Thematic Category
17 Date(s) or Period
18 Style or Design
19. Architect or Engineer
20. Contractor or Builder
21. Original Use, if apparent
commercial
22 Present Use
business
23 Ownership — Public [X] Private [X]
24 Owner's Name & Address, if known
25. Open to Public? Yes [X] No [ ]
26. Local Contact Person or Organization
27. Other Surveys in Which Included

28. No. of Stories 2
29. Basement? ? Yes [ ] No [ ]
30. Foundation Material
31. Wall Construction
brick
32. Roof Type & Material
flat
33. No. of Bays
Front 3 Side
34. Wall Treatment
wood, common bond
35. Plan Shape rectangular
36. Changes (Explain in #42) — Addition [ ] Altered [X] Moved [ ]
37 Condition
Interior
Exterior good
38. Preservation Underway? Yes [ ] No [X]
39. Endangered? By What? Yes [ ] No [X]
40. Visible from Public Road? Yes [X] No [ ]
41. Distance from and Frontage on Road

42. Further Description of Important Features



43 History and Significance

44 Description of Environment and Outbuildings

45 Sources of Information
Photographic Information - Roll 20, #11, view to the W
Photographer: B.L. Mabrey, 5/78

46. Prepared by
P. Strawn
47. Organization
Fulton Survey
48. Date
49 Revision Date(s)

2 County

4 Present Name(s)

5 Other Name(s)

FULTON, MISSOURI

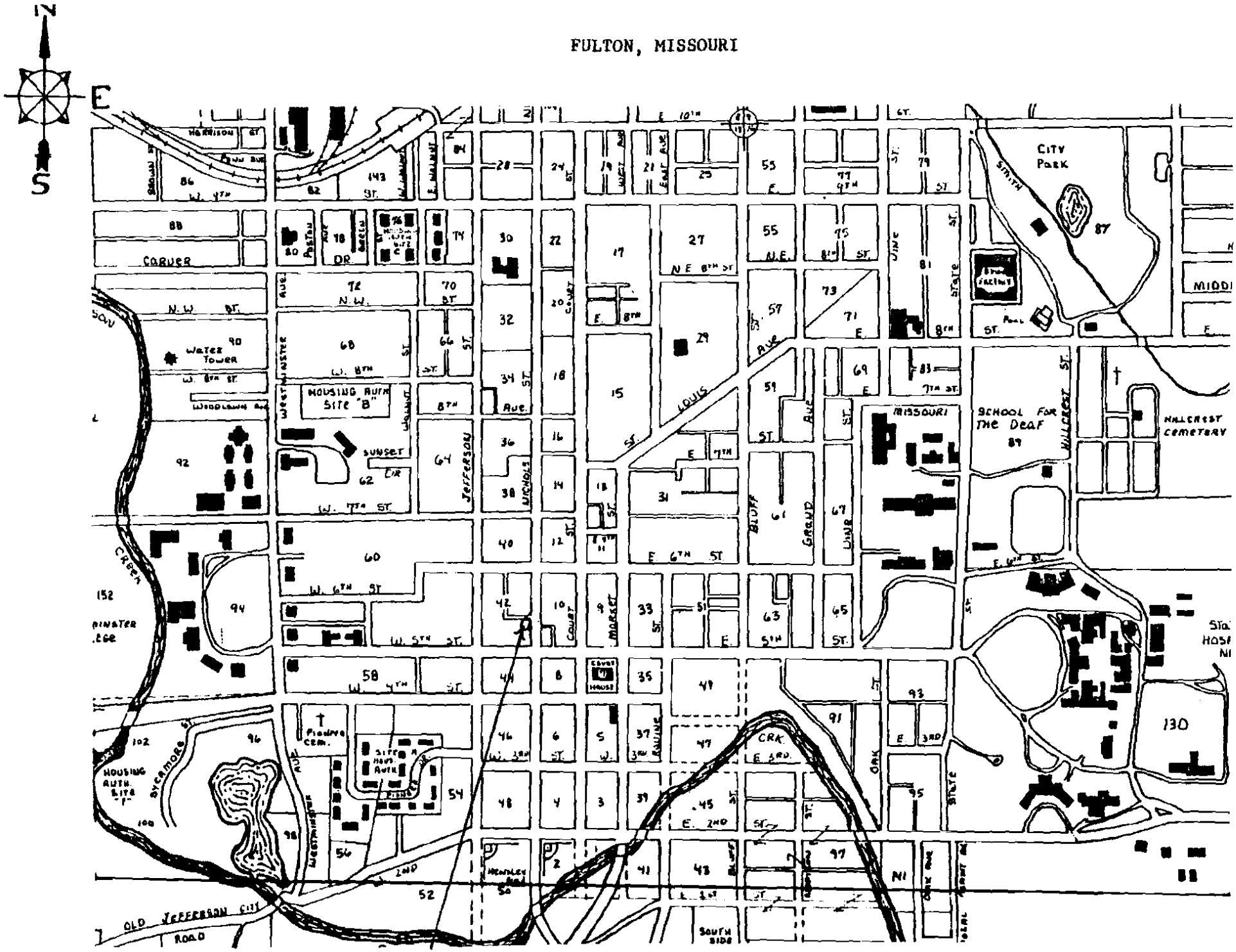

517 Nichols

Office of Historic Preservation, P. O. Box 176, Jefferson City, Missouri 65102

HISTORIC INVENTORY

1 No

2 County: Callaway

3 Location of Negatives: Fulton City Hall

4 Present Name(s): Garrett & Campbell Plumbing, Heating and Air Conditioning Co.

5 Other Name(s):

6 Specific Location: 523 Nichols

7 City or Town: Fulton — If Rural, Township & Vicinity

8 Site Plan with North Arrow

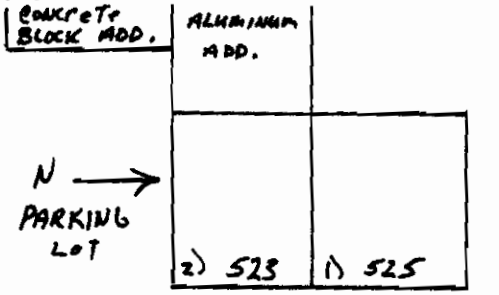

NICHOLS

9 Coordinates: UTM
Lat
Long

Site: ☐ Building: ☒ Structure: ☐ Object: ☐

11 On National Register? Yes ☐ No ☒

12 Is It Eligible? Yes ☒ No ☐

13 Part of Estab Hist Dist? Yes ☐ No ☒

14 District Potent'l? Yes ☒ No ☐

15 Name of Established District

16. Thematic Category

17 Date(s) or Period

18 Style or Design

19. Architect or Engineer

20. Contractor or Builder

21. Original Use, if apparent: business

22 Present Use: business

23 Ownership: Public ☐ Private ☒

24. Owner's Name & Address, if known: Sterling Campbell and Garrett

25. Open to Public? Yes ☒ No ☐

26. Local Contact Person or Organization

27. Other Surveys in Which Included

28. No. of Stories: 2

29. Basement? Yes ☒ No ☐: full

30. Foundation Material: masonry

31. Wall Construction: brick

32. Roof Type & Material: flat, tar and gravel

33. No. of Bays: Front 3 Side

34. Wall Treatment: stretcher bond, glass

35. Plan Shape: rectangular

36. Changes (Explain in #42): rear — Addition ☒ Altered ☒ Moved ☐

37. Condition: Interior: fair; Exterior: good

38. Preservation Underway? Yes ☐ No ☒

39. Endangered? By What? Yes ☐ No ☒

40. Visible from Public Road? Yes ☒ No ☐

41. Distance from and Frontage on Road

42. Further Description of Important Features: #36. Second-story windows bricked-in; lower story facade has been greatly altered; corrugated aluminum - rear, and concrete block addition - side #42. Cornice area is articulated with corbeling



43 History and Significance: Garrett and Campbell have owned the building for 11-12 years. In 1904, Judt-Harris Hardware Co. was established and located in this building. (John N. Judt, b. in Fulton in 1859; prior to owning his own business he had been employed at Berghauser Hardware. He was a city clerk and a member of the Owls. Wade J. Harris was born raised and educated in Boone County. The Judt-Harris Hardware store stocked hardware, farm implements, fencing, buggies and wagons.

44 Description of Environment and Outbuildings

45 Sources of Information: Interview with Mr. Campbell - 9/78
Fulton Missouri Souvenir, p. 18
Photographic Information - Roll 20, #12, view to the NW
Photographer: B.L. Mabrey, 5/78

46. Prepared by: P. Strawn

47 Organization: Fulton Survey

48. Date

49 Revision Date(s)

2 County

4 Present Name(s)

5 Other Name(s)

FULTON, MISSOURI

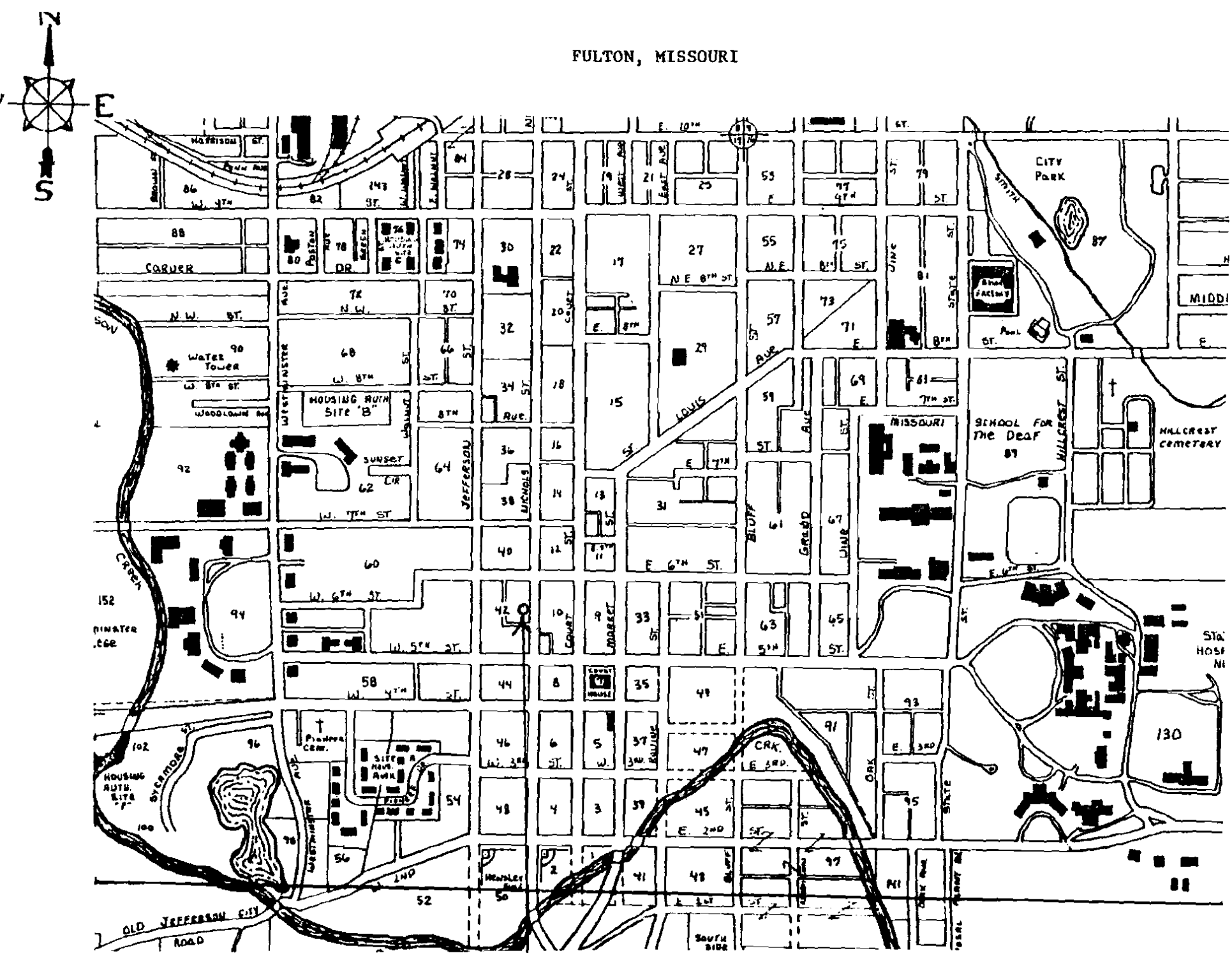

Office of Historic Preservation, P.O. Box 176, Jefferson City, Missouri 65101

HISTORIC INVENTORY

1 No

County
Callaway

3 Location of Negatives
Fulton City Hall

4 Present Name(s)
Keeling's Dry Goods

5 Other Name(s)

2 County

6 Specific Location
527 Nichols, Blk. 42

7 City or Town — If Rural, Township & Vicinity
Fulton

8 Site Plan with North Arrow

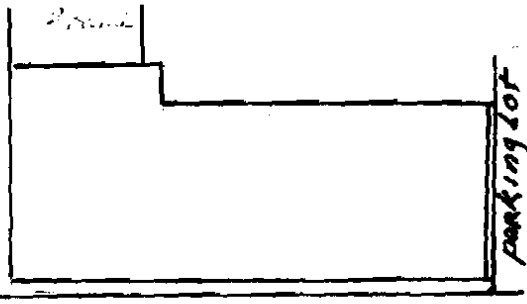

9 Coordinates — UTM
Lat
Long

Site ☐ Building ☒ Structure ☐ Object ☐

11 On National Register? Yes ☐ No ☒
12. Is It Eligible? Yes ☐ No ☒
13 Part of Estab Hist Dist? Yes ☐ No ☒
14. District Potent'l? Yes ☐ No ☒
15 Name of Established District

16. Thematic Category
17 Date(s) or Period
18 Style or Design
19. Architect or Engineer
20. Contractor or Builder
21. Original Use, if apparent
business
22 Present Use
business
23 Ownership — Public ☐ Private ☒
24. Owner's Name & Address, if known
25. Open to Public? Yes ☒ No ☐
26. Local Contact Person or Organization
27. Other Surveys in Which Included

28. No. of Stories 1½
29. Basement? Yes ☒ No ☐
30. Foundation Material
concrete
31. Wall Construction
brick
32. Roof Type & Material
flat, tar
33. No. of Bays
Front n/a Side
34. Wall Treatment
common bond
35. Plan Shape rectangular
36. Changes (Explain in #42) Addition ☐ Altered ☐ Moved ☐
37. Condition
Interior
Exterior good
38. Preservation Underway? Yes ☐ No ☒
39. Endangered? By What? Yes ☐ No ☒
40. Visible from Public Road? Yes ☒ No ☐
41. Distance from and Frontage on Road

4 Present Name(s)

42. Further Description of Important Features

The old frame buildings that were part of the Fulton Lumber Co. are attached to the rear of the S section of this building



5 Other Name(s)

43 History and Significance

44 Description of Environment and Outbuildings

45 Sources of Information

Photographic Information - Roll 20, #14, view to the NE
Photographer: B.L. Mabrey, 5/78

46. Prepared by
Burkhart, Mabrey
47. Organization
Fulton Survey
48. Date
5/78
49 Revision Date(s)

FULTON, MISSOURI

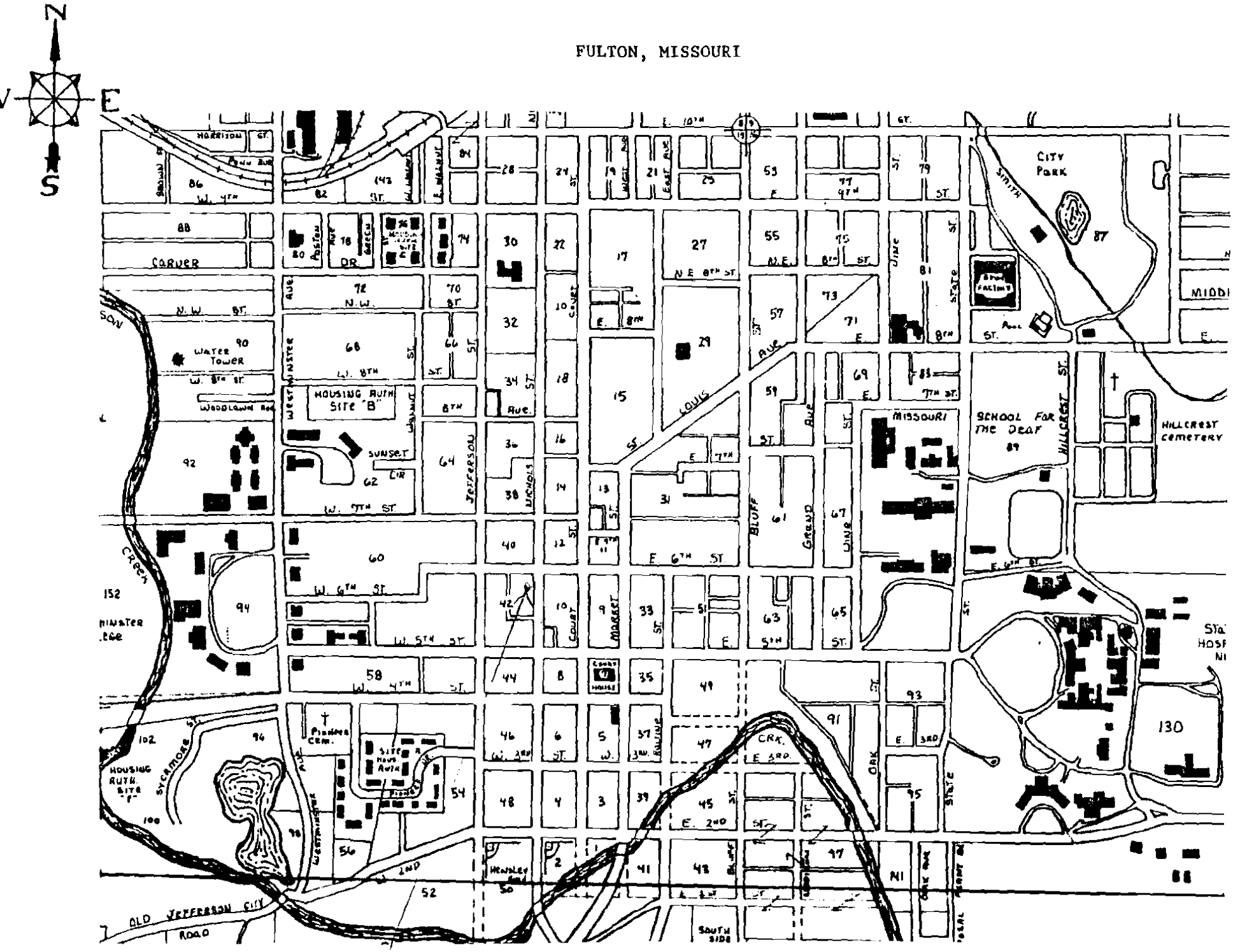

Office of Historic Preservation, P. O. Box 176, Jefferson City, Missouri 65102

HISTORIC INVENTORY

1 No

County: Callaway

3 Location of Negatives: Fulton City Hall

4 Present Name(s): Callaway County H&R Block Income Tax, Fulton Family Planning, Nursing Service

5 Other Name(s)

6 Specific Location: 603, 605 Nichols

7 City or Town: Fulton — If Rural, Township & Vicinity

8 Site Plan with North Arrow

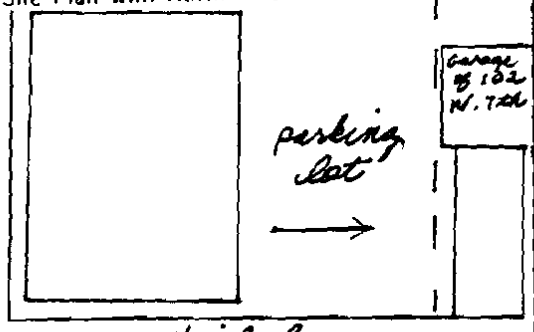

9 Coordinates: Lat / Long — UTM

Site ( ) Building (X) Structure ( ) Object ( )

11 On National Register? Yes ( ) No (X)

12 Is It Eligible? Yes ( ) No (X)

13 Part of Estab Hist Dist ? Yes ( ) No (X)

14. District Potent'l? Yes ( ) No (X)

15 Name of Established District

16. Thematic Category

17 Date(s) or Period

18 Style or Design: commercial

19. Architect or Engineer

20. Contractor or Builder

21. Original Use, if apparent: commercial

22 Present Use: commercial

23 Ownership: Public ( ) Private (X)

24. Owner's Name & Address, if known

25. Open to Public? Yes (X) No ( )

26. Local Contact Person or Organization

27. Other Surveys in Which Included

28. No. of Stories

29. Basement? Yes ( ) No X

30. Foundation Material: concrete

31. Wall Construction: frame

32. Roof Type & Material: flat

33. No. of Bays Front: n/a Side

34. Wall Treatment: vertical plank siding

35. Plan Shape: rectangular

36. Changes (Explain in #42) Addition ( ) Altered ( ) Moved ( )

37. Condition Interior: Exterior: good

38. Preservation Underway? Yes No X

39. Endangered? By What? Yes ( ) No (X)

40. Visible from Public Road? Yes X No ( )

41. Distance from and Frontage on Road

42. Further Description of Important Features



43 History and Significance

44 Description of Environment and Outbuildings

45 Sources of Information

Photographic Information - Roll 23, #20, view to the SW
Photographer: C. Merritt, 5/3/78

46. Prepared by: P. Strawn

47. Organization: Fulton Survey

48 Date: 5/78

49 Revision Date(s)

1 No

2 County

4 Present Name(s)

5 Other Name(s)

FULTON, MISSOURI

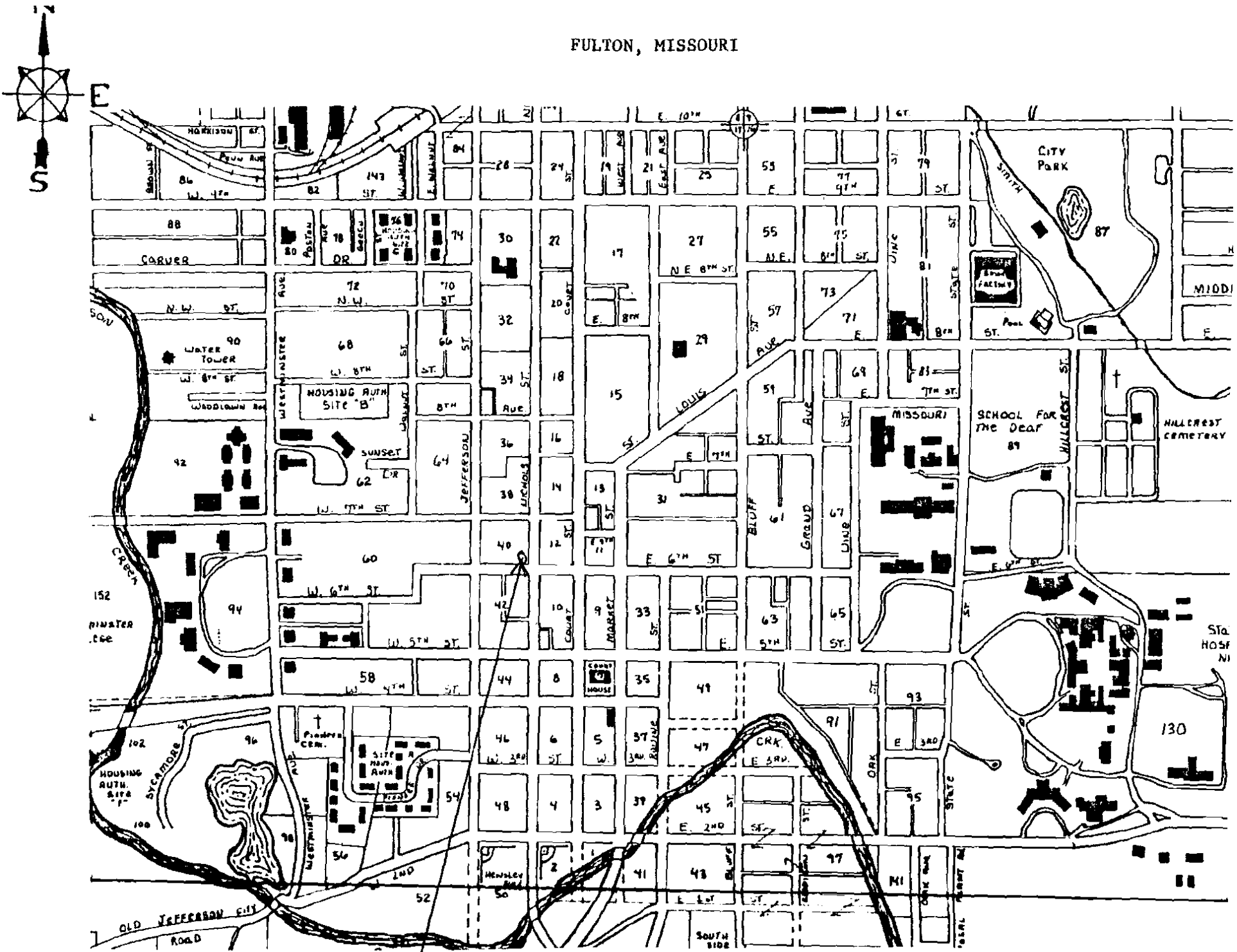

Office of Historic Preservation, P. O. Box 176, Jefferson City, Missouri 65102

HISTORIC INVENTORY

1 No

2 County
Callaway

3 Location of Negatives
Fulton City Hall

4 Present Name(s)

5 Other Name(s)

6 Specific Location 606 Nichols, Blk.12 I.O. Hockaday's Addition

7 City or Town — If Rural, Township & Vicinity
Fulton

8 Site Plan with North Arrow

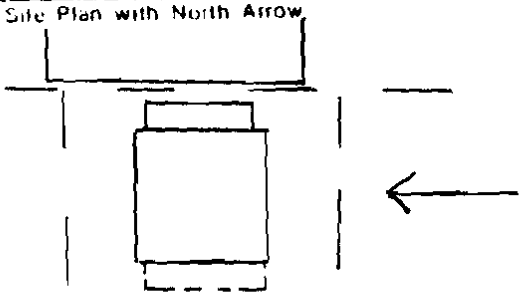

9 Coordinates — UTM
Lat
Long

Site ( ) Structure ( )
Building (X) Object ( )

11 On National Register? Yes ( ) No (X)

12 Is It Eligible? Yes ( ) No (X)

13 Part of Estab Hist Dist? Yes ( ) No (X)

14 District Potent'l? Yes ( ) No (X)

15 Name of Established District

16 Thematic Category

17 Date(s) or Period

18 Style or Design
bungalow/box

19 Architect or Engineer

20 Contractor or Builder

21 Original Use, if apparent
residence

22 Present Use
residence

23 Ownership — Public ( ) Private (X)

24 Owner's Name & Address, if known

25 Open to Public? Yes ( ) No (X)

26 Local Contact Person or Organization

27 Other Surveys in Which Included

28 No. of Stories 2½

29 Basement? Yes (X) No ( )

30 Foundation Material
rock-faced ashlar

31 Wall Construction
frame

32 Roof Type & Material
hipped/asbestos shingle

33 No. of Bays
Front 2 Side 3

34 Wall Treatment
asbestos cement shingle

35 Plan Shape rectangular

36 Changes (Explain in #42) rear siding — Addition (X) Altered (X) Moved ( )

37 Condition
Interior
Exterior fair-good

38 Preservation Underway? Yes ( ) No (X)

39 Endangered? By What? Yes ( ) No (X)

40 Visible from Public Road? Yes X No ( )

41 Distance from and Frontage on Road

42 Further Description of Important Features



43 History and Significance

44 Description of Environment and Outbuildings Movie theatre directly behind the house.

45 Sources of Information

Photographic Information - Roll 23, #34, view to the SE
Photographer: C. Merritt, 5/3/78

46 Prepared by
P. Strawn

47 Organization
Fulton Survey

48 Date

49 Revision Date(s)

1 No
2 County
4 Present Name(s)
5 Other Name(s)

FULTON, MISSOURI

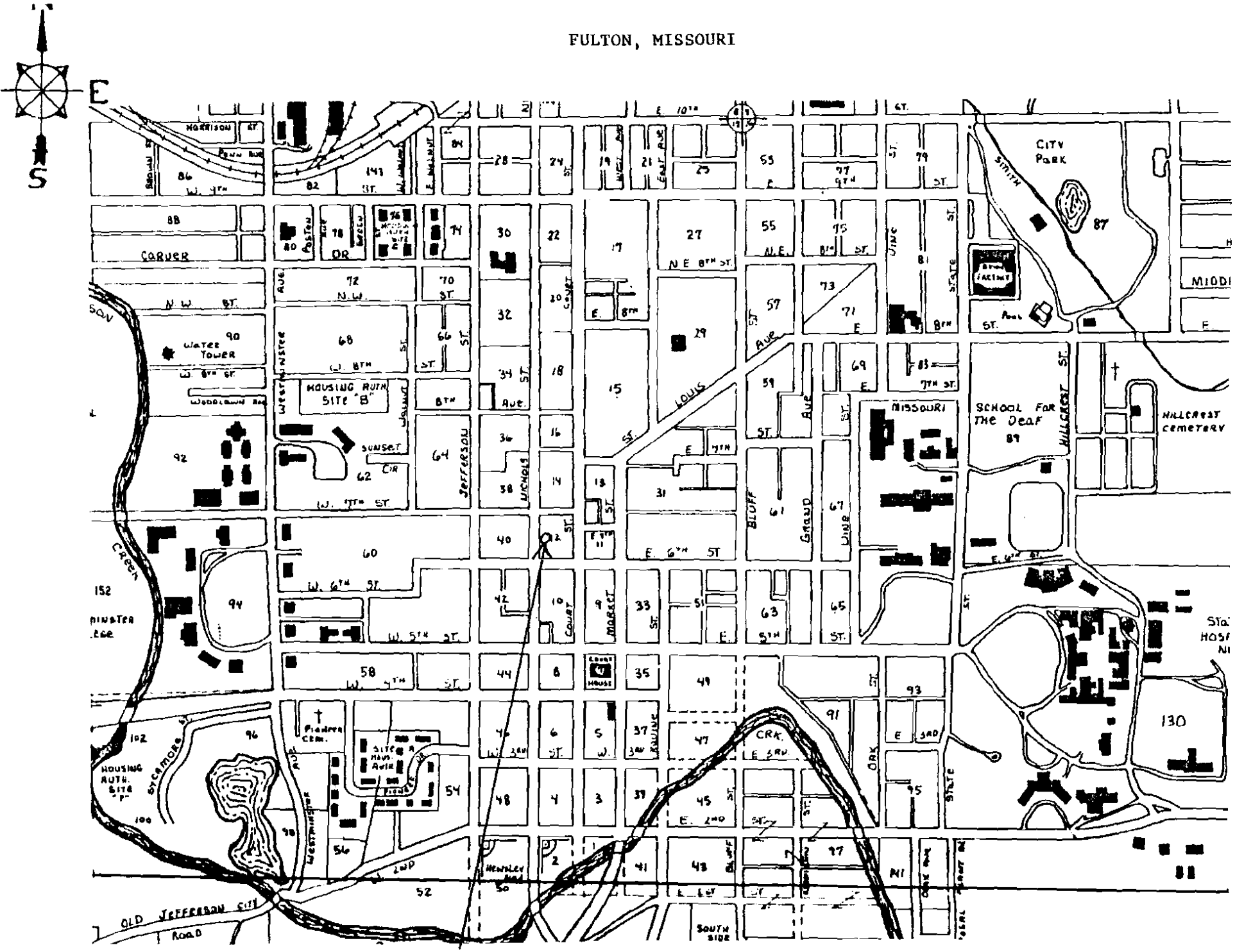



Residence of John H. Howard, 1884 (Bell,M.F.-arch.)
Residence of the Vivions, 1903 - 609 Nichols
(#32, from the History of Callaway Co., Mo., 1884,
opposite p.666; also shown in Semi-Centennial,
Westminster College, 1903, n.p.)

Office of Historic Preservation, P.O. Box 176, Jefferson City, Missouri 65101

HISTORIC INVENTORY

1 No.

2 County: Callaway

3 Location of Negatives: Fulton City Hall

4 Present Name(s)

5 Other Name(s)

6 Specific Location: 701 Nichols block 38

7 City or Town: Fulton — If Rural, Township & Vicinity

8 Site Plan with North Arrow

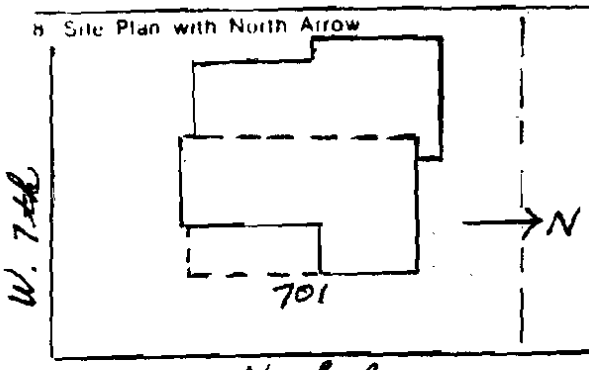

9 Coordinates: Lat / Long — UTM

Site [ ] Building [X] Structure [ ] Object [ ]

10 On National Register? Yes [ ] No [X]

11 Is It Eligible? Yes [ ] No [X]

12 Part of Estab Hist Dist ? Yes [ ] No [X]

13 District Potent'l? Yes [ ] No [X]

14 Name of Established District

16 Thematic Category

17 Date(s) or Period

18 Style or Design: cottage

19 Architect or Engineer

20 Contractor or Builder

21 Original Use, if apparent: residence

22 Present Use: residence

23 Ownership: Public [ ] Private [X]

24 Owner's Name & Address, if known

25 Open to Public? Yes [ ] No [X]

26 Local Contact Person or Organization

27 Other Surveys in Which Included

28 No. of Stories: 1 ½

29 Basement? Yes [ ] No [X]

30 Foundation Material: concrete faced stone

31 Wall Construction: frame

32 Roof Type & Material: gable, asb. shingle

33 No. of Bays: Front 4 Side

34 Wall Treatment: asbestos cement shingle

35 Plan Shape: irreg. (L)

36 Changes (Explain in #42): Additions [X] Altered [X] Moved [ ]

37 Condition: Interior ____ Exterior: fair

38 Preservation Underway? Yes [ ] No [X]

39 Endangered? By What? Yes [ ] No [X]

40 Visible from Public Road? Yes [X] No [ ]

41 Distance from and Frontage on Road

42 Further Description of Important Features

36. siding altered
42. entablatures over windows & entranceway; transom light over entranceway; boxed cornices with returns; decorative brackets on porch supports



43 History and Significance

44 Description of Environment and Outbuildings

45 Sources of Information

Photographic Information - Roll 23, #21, view to the W
Photographer: C. Merritt, 5/3/78

46 Prepared by: J. Brumley; P. Strawn

47 Organization: Fulton Survey

48 Date: 5/78

49 Revision Date(s)

2 County

4 Present Name(s)

5 Other Name(s)

FULTON, MISSOURI

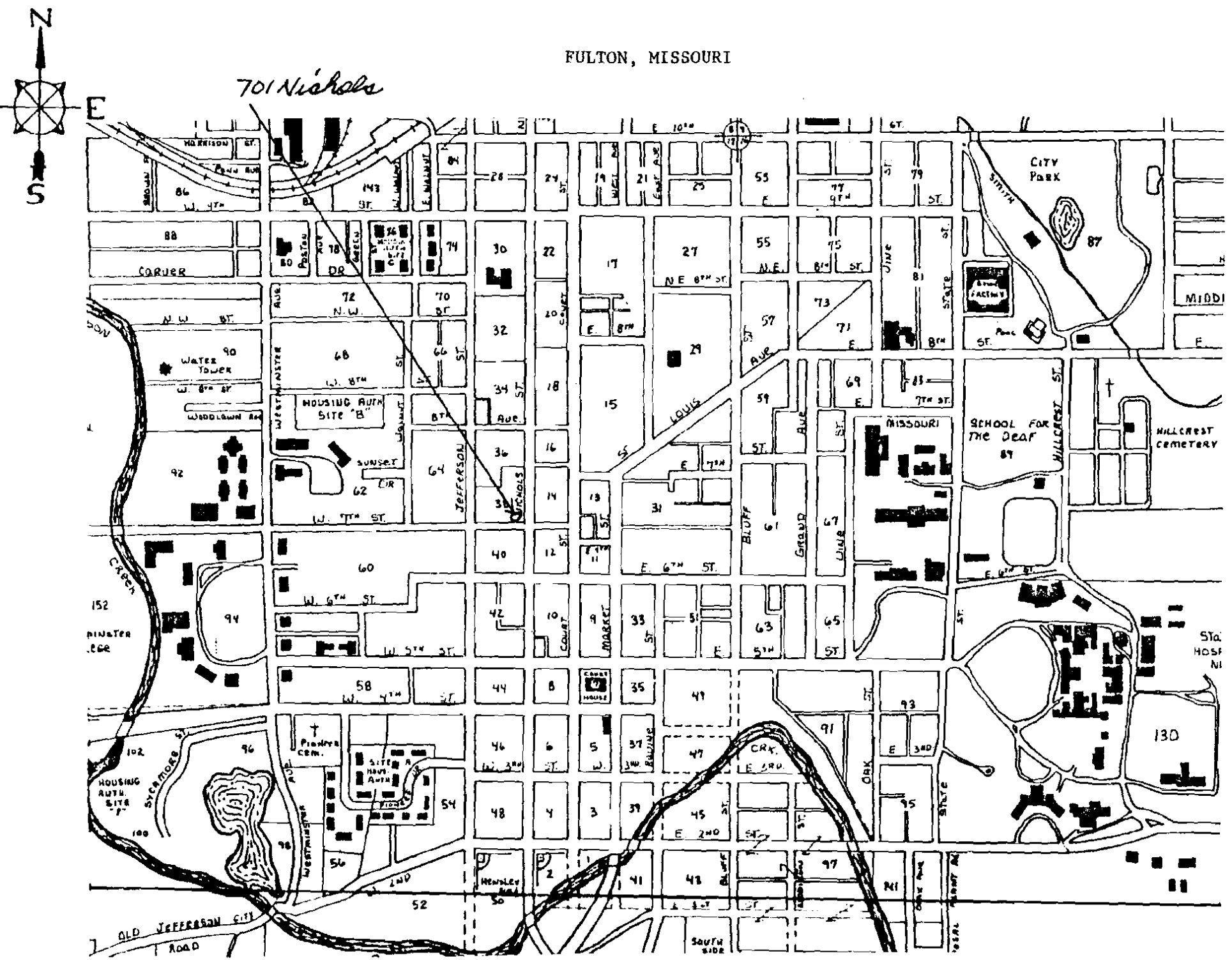

Office of Historic Preservation, P. O. Box 176, Jefferson City, Missouri 65102

HISTORIC INVENTORY

1 No.

2 County: Callaway

3 Location of Negatives: Fulton City Hall

4 Present Name(s)

5 Other Name(s)

6 Specific Location: 703 Nichols
Part of Lot 7, Blk. 38
New City Plat

7 City or Town: Fulton — If Rural, Township & Vicinity

8 Site Plan with North Arrow

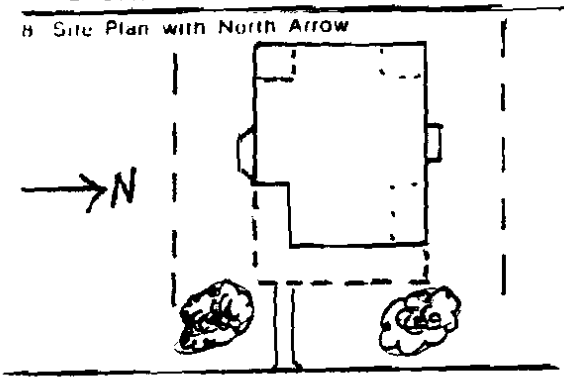

9 Coordinates: UTM
Lat
Long

10 Site ( ) Structure ( )
Building (X) Object ( )

11 On National Register? Yes ( ) No (X)

12. Is It Eligible? Yes (X) No ( )

13 Part of Estab Hist Dist ? Yes ( ) No (X)

14. District Potent'l? Yes (X) No ( )

15 Name of Established District

16. Thematic Category

17 Date(s) or Period

18 Style or Design: Neoclassical Revival

19. Architect or Engineer: M.F. Bell ?

20. Contractor or Builder

21. Original Use, if apparent: residence

22 Present Use: residence

23 Ownership: Public ( ) Private (X)

24. Owner's Name & Address, if known: Michael R. Mosby, et al.

25. Open to Public? Yes ( ) No (X)

26. Local Contact Person or Organization

27. Other Surveys in Which Included

28. No of Stories: 1½

29. Basement? Yes ( ) No ( )

30. Foundation Material: see #42 below

31. Wall Construction: frame

32. Roof Type & Material: asb.shingle/cross gable

33. No. of Bays: Front 2 Side 3

34. Wall Treatment: clapboard

35. Plan Shape: irregular

36. Changes (Explain in #42): Addition ( ) Altered (X) Moved ( )

37. Condition: Interior ____ Exterior: good

38. Preservation Underway? Yes ( ) No (X)

39. Endangered? By What? Yes ( ) No (X)

40. Visible from Public Road? Yes (X) No ( )

41. Distance from and Frontage on Road

42 Further Description of Important Features: #30. Ashlar faced concrete block #36. One pillar on porch is rectilinear and is undoubtedly a replacement #42. Tuscan columns and pillars support porch roof; second-story has pedimented-gambled dormer is denticulated and has imbricated shingles in the pediment; the windows are flanked by Scamozzi columns; oriel windows on S and N; rectilinear Palladian window on S side; denticulated porch cornice



43 History and Significance: This house is a significant example of Neoclassical Revival architecture in Fulton; further research is recommended.

Previous Owners: Mr. & Mrs. John J. Devrick or Dzurick; Charles E. Sarton(?)

44 Description of Environment and Outbuildings

45 Sources of Information
Photographic Information - Roll 38, #18, view to the SW
Photographer: P. Strawn, 4/17/79

46. Prepared by: P. Strawn

47. Organization: Fulton Survey

48. Date: 5/78

49 Revision Date(s)

1 No. | 2. County | 4 Present Name(s) | 5 Other Name(s)

FULTON, MISSOURI

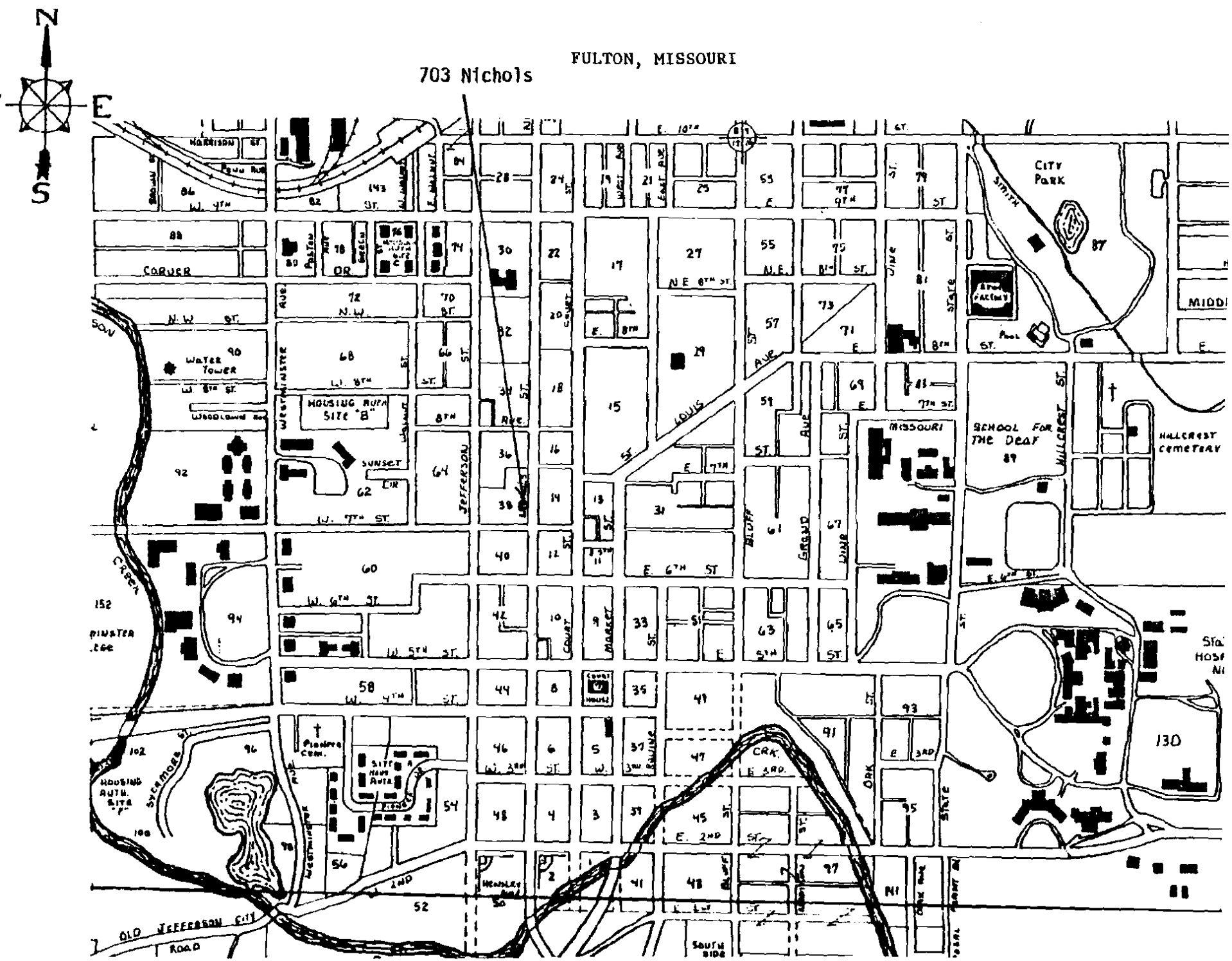

Office of Historic Preservation, P.O. Box 176, Jefferson City, Missouri 65101

HISTORIC INVENTORY

1 No

4 Present Name(s)

2 County
Callaway

5 Other Name(s)

3 Location of Negatives
Fulton City Hall

2 County

6 Specific Location
705 Nichols, block 38

16. Thematic Category

17 Date(s) or Period

7 City or Town — If Rural, Township & Vicinity
Fulton

18 Style or Design
bungalow/box

8 Site Plan with North Arrow

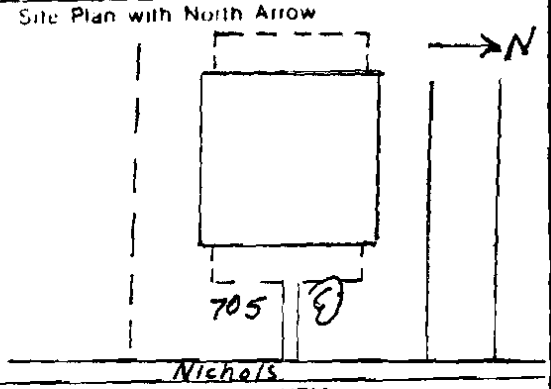

19. Architect or Engineer

20. Contractor or Builder

21. Original Use, if apparent
residence

22 Present Use
residence

4 Present Name(s)

23 Ownership — Public [ ] Private [X]

24. Owner's Name & Address, if known

9 Coordinates — UTM
Lat
Long

25. Open to Public? — Yes [ ] No [X]

26. Local Contact Person or Organization

10 Site [ ] Building [X] Structure [ ] Object [ ]

11 On National Register? — Yes [ ] No [X]

12. Is It Eligible? — Yes [ ] No [X]

13 Part of Estab Hist Dist? — Yes [ ] No [X]

14. District Potent'l? — Yes [ ] No [X]

15 Name of Established District

27 Other Surveys in Which Included

28. No of Stories 2(½)

29. Basement? — Yes [ ] No [ ]

30. Foundation Material
concrete

31. Wall Construction
frame

32. Roof Type & Material
hipped, asb. shingles

33. No. of Bays
Front 3 Side 3

34. Wall Treatment
imbric., clapboard, shingles

35. Plan Shape
rectang.

36. Changes (Explain in #42) — Addition [ ] Altered [X] Moved [ ]

37. Condition
Interior
Exterior fair-good

38. Preservation Underway? — Yes [ ] No [X]

39. Endangered? By What? — Yes [ ] No [X]

40. Visible from Public Road? — Yes [X] No [ ]

41. Distance from and Frontage on Road

5 Other Name(s)

42 Further Description of Important Features
36. wrought iron porch supports; aluminum windows &doors

42. approx. 3-ft imbricated shingle belt course; hipped dormer



43 History and Significance

44 Description of Environment and Outbuildings
Frame garage in rear

45 Sources of Information

Photographic Information - Roll 23, #24, view to the SW
Photographer: C. Merritt, 5/3/78

46. Prepared by
C. Merritt

47. Organization
Fulton Survey

48. Date | 49. Revision Date(s)

FULTON, MISSOURI

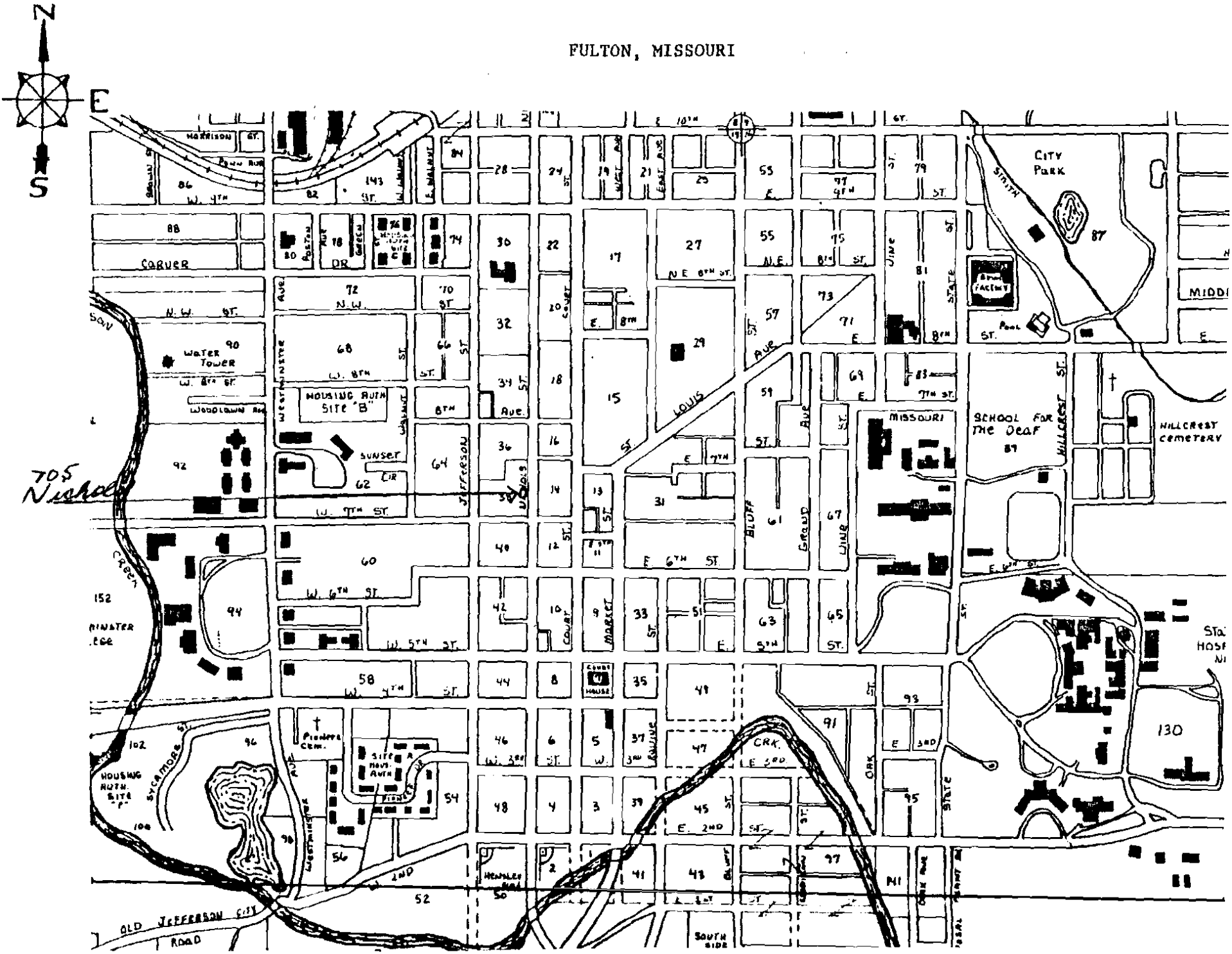

Office of Historic Preservation, P.O. Box 176, Jefferson City, Missouri 65101

HISTORIC INVENTORY

1 No.

4 Present Name(s)
Lora E. Selby

5 Other Name(s)

County
Callaway

3 Location of Negatives
Fulton City Hall

2 County

6 Specific Location
706 Nichols, S Part of Lot 6, Blk 14, New City Plat

7 City or Town — If Rural, Township & Vicinity
Fulton

8 Site Plan with North Arrow

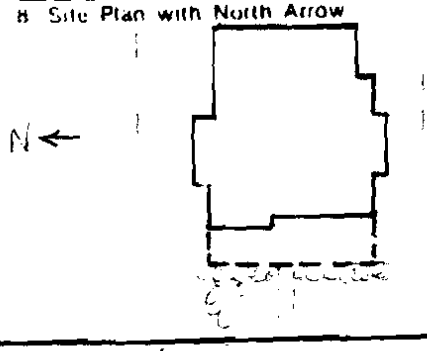

9 Coordinates — UTM
Lat
Long

Site ( ) Building(X) Structure ( ) Object ( )

11 On National Register? Yes ( ) No X	12. Is It Eligible? Yes X No
13 Part of Estab Hist Dist ? Yes ( ) No X	14. District Potent'l? Yes ( ) No X

15 Name of Established District

16 Thematic Category

17 Date(s) or Period

18 Style or Design
Shingle style; Q. Anne Rev.

19. Architect or Engineer

20. Contractor or Builder

21. Original Use, if apparent
residence

22 Present Use
residence

23 Ownership — Public ( ) Private X

24. Owner's Name & Address, if known
Lora E. Selby
706 Nichols

25. Open to Public? Yes ( ) No X

26 Local Contact Person or Organization

27. Other Surveys in Which Included

28. No. of Stories 1½

29. Basement? Yes X No ( )

30. Foundation Material
rusticated stone

31. Wall Construction
frame

32. Roof Type & Material
gabled hip, ash. shingle

33. No. of Bays
Front 3 Side

34. Wall Treatment
see #42

35. Plan Shape irreg.

36. Changes (Explain in #42) Addition X Altered X Moved ( )

37. Condition
Interior
Exterior very good

38. Preservation Underway? Yes No X

39. Endangered? By What? Yes ( ) No X

40. Visible from Public Road? Yes X No ( )

41. Distance from and Frontage on Road

4 Present Name(s)

5 Other Name(s)

42. Further Description of Important Features

34. upper story wall surfaces are covered with imbricated shingles; clapboard covers 1st story wall surfaces except that some of this area has been replaced by asbestos concrete shingles. 36. There is a shed type addition to the rear and 1st floor windows on the front of the house have been replaced. 42. The front of the house boasts a shed-type dormer; the S side has a gabled dormer; porch has boxed cornice that is denticulated.



43 History and Significance

This is a good example of a small Queen Anne Revival Home, which has been very well preserved.

44 Description of Environment and Outbuildings

45 Sources of Information
Photographic Information - Roll 23, #33, view to the NE, Photographer: C. Merritt, 5/3/78

46. Prepared by
C. Merritt, P. Strawn

47. Organization
Fulton Survey

48. Date
5/78

49 Revision Date(s)

FULTON, MISSOURI

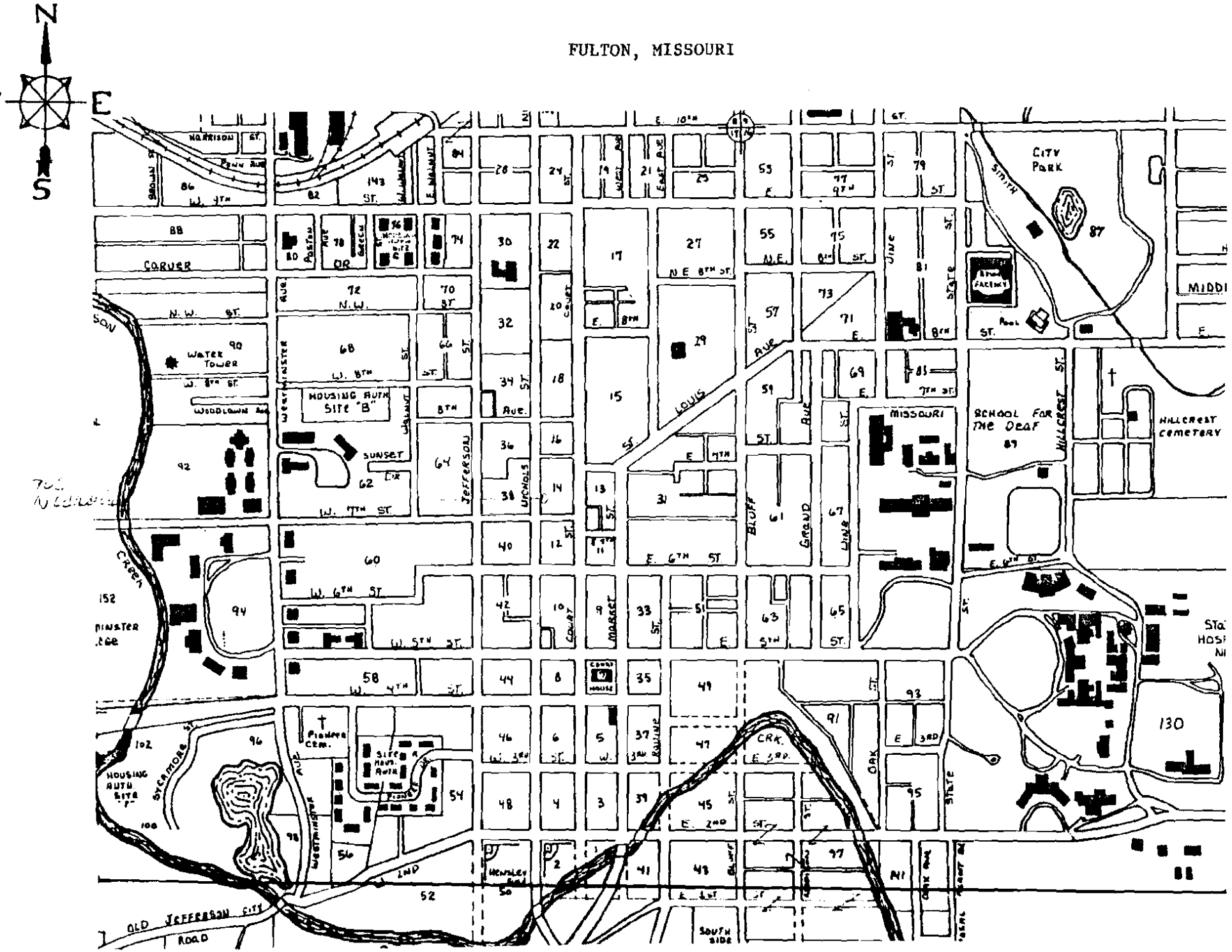

Office of Historic Preservation, P.O. Box 176, Jefferson City, Missouri 65101

HISTORIC INVENTORY

1 No.

4 Present Name(s)

2 County
Callaway

5 Other Name(s)

3 Location of Negatives
Fulton City Hall

6 Specific Location
707 Nichols, block 38

7 City or Town — If Rural, Township & Vicinity
Fulton

8 Site Plan with North Arrow

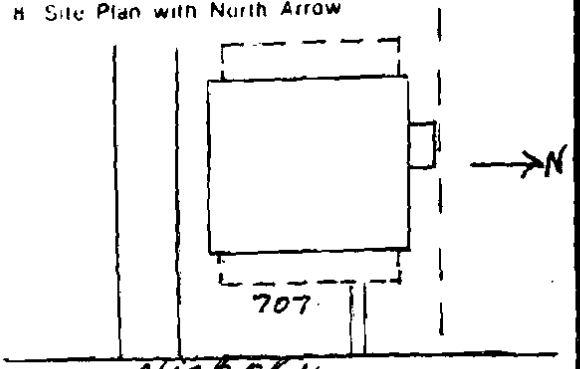

9 Coordinates — UTM
Lat
Long

Site ( ) Structure ( )
Building (X) Object ( )

11 On National Register? Yes ( ) No (X)	12 Is It Eligible? Yes ( ) No (X)
13 Part of Estab Hist Dist? Yes ( ) No (X)	14 District Potent'l? Yes ( ) No (X)

15 Name of Established District

16. Thematic Category

17 Date(s) or Period

18 Style or Design
bungalow/box

19. Architect or Engineer

20. Contractor or Builder

21. Original Use, if apparent
residence

22 Present Use
residence

23 Ownership — Public ( ) Private (X)

24. Owner's Name & Address, if known

25. Open to Public? Yes ( ) No (X)

26. Local Contact Person or Organization

27. Other Surveys in Which Included

28. No. of Stories 2(½)

29. Basement? Yes (X) No ( )

30. Foundation Material
concrete block

31. Wall Construction
frame

32. Roof Type & Material
hipped

33. No. of Bays
Front 2 Side 2

34. Wall Treatment
clapboard

35. Plan Shape rectangular

36. Changes (Explain in #42) Addition (X) Altered (X) Moved ( )

37. Condition
Interior
Exterior good

38. Preservation Underway? Yes ( ) No (X)

39. Endangered? By What? Yes ( ) No (X)

40. Visible from Public Road? Yes (X) No ( )

41. Distance from and Frontage on Road

42 Further Description of Important Features

36. aluminum storm door, windows

42. three Tuscan pillars support porch roof; a hipped dormer faces east which has 3 windows with 8 triangular shaped panes in each window; sidelights with beveled glass flank doorway



43 History and Significance

44 Description of Environment and Outbuildings

45 Sources of Information

Photographic Information - Roll 23, #25, view to the W
Photographer: C. Merritt, 5/3/78

46. Prepared by
C. Merritt

47. Organization
Fulton Survey

48. Date | 49 Revision Date(s)

2 County

4 Present Name(s)

5 Other Name(s)

FULTON, MISSOURI

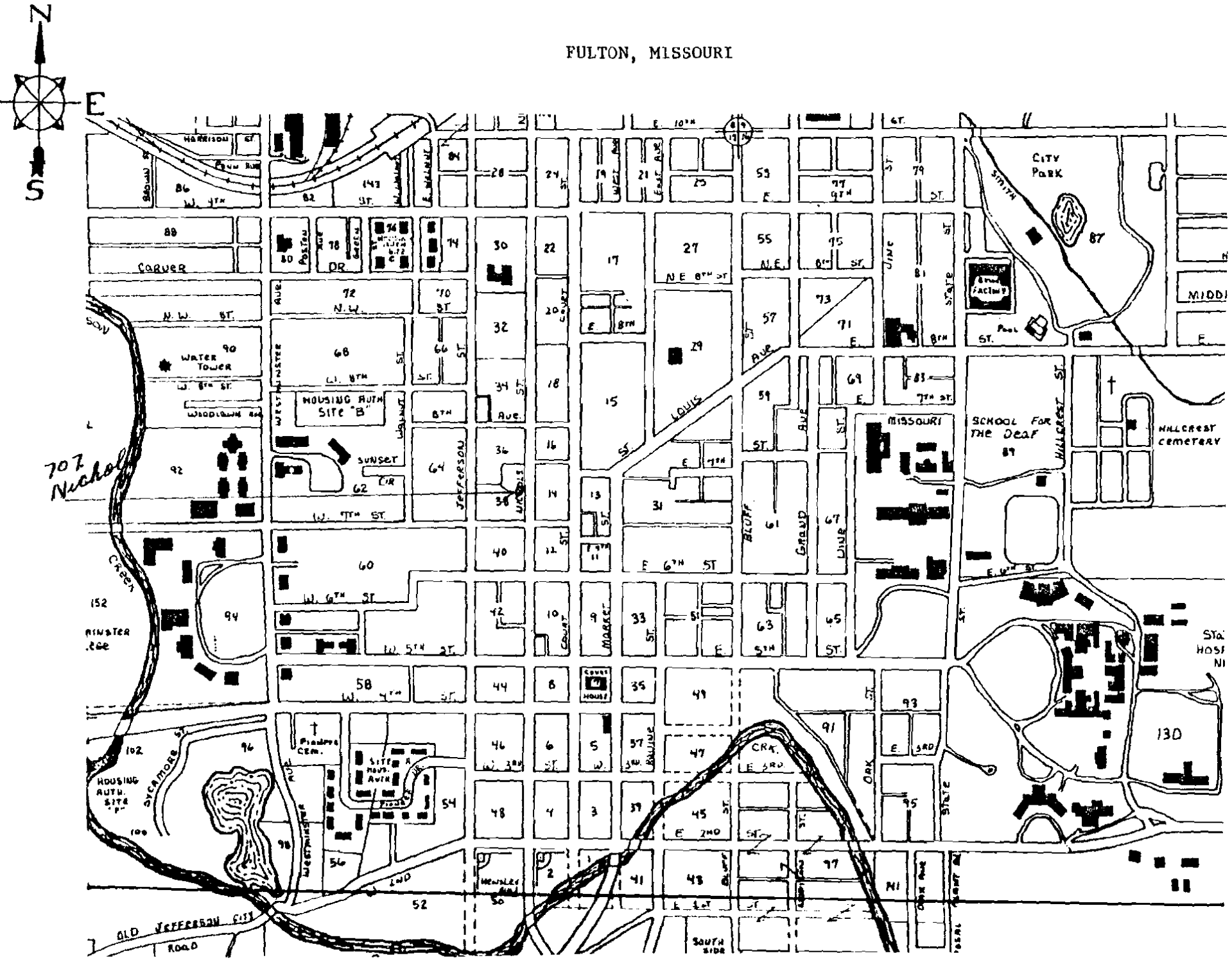

Office of Historic Preservation, P. O. Box 176, Jefferson City, Missouri 65102

HISTORIC INVENTORY

1 No

County: Callaway

3 Location of Negatives: Fulton City Hall

4 Present Name(s): Volley and Barb Shaon residence

5 Other Name(s)

6 Specific Location: 708 Nichols, Blk.14

7 City or Town: Fulton — If Rural, Township & Vicinity

8 Site Plan with North Arrow

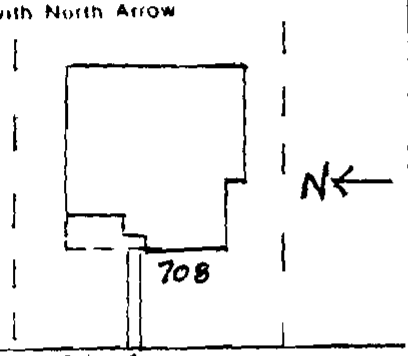

9 Coordinates: Lat / Long — UTM

Site ( ) Building (X) Structure ( ) Object ( )

11 On National Register? Yes ( ) No (X)

12 Is It Eligible? Yes ( ) No (X)

13 Part of Estab Hist Dist? Yes ( ) No (X)

14 District Potent'l? Yes ( ) No (X)

15 Name of Established District

16 Thematic Category

17 Date(s) or Period

18 Style or Design: Neoclassical Revival ?

19 Architect or Engineer

20 Contractor or Builder

21 Original Use, if apparent: residence

22 Present Use: residence

23 Ownership: Public ( ) Private (X)

24 Owner's Name & Address, if known

25 Open to Public? Yes ( ) No (X)

26 Local Contact Person or Organization

27 Other Surveys in Which Included

28 No. of Stories: 1½

29 Basement? Yes (X) No ( ) — full

30 Foundation Material: rubble stone

31 Wall Construction: frame

32 Roof Type & Material: hipped-gable/asb.shing.

33 No. of Bays: Front n/a Side

34 Wall Treatment: clapboard

35 Plan Shape: irregular

36 Changes (Explain in #42): Addition ( ) Altered (X) Moved ( )

37 Condition: Interior ____ Exterior good

38 Preservation Underway? Yes ( ) No (X)

39 Endangered? Yes ( ) No (X) By What?

40 Visible from Public Road? Yes (X) No ( )

41 Distance from and Frontage on Road

42 Further Description of Important Features: #36. Wrought iron porch railing; aluminum awnings added; kitchen remodeled; panelling and carpeting and general repairs done by Shaons. #42. Corner pilasters; plain boxed cornice; transom light above entrance; colored glass panes decorate window, N of door on facade/



43 History and Significance: The Shaons have owned the house about five years. It was purchased from the Millers, now living in another state.

44 Description of Environment and Outbuildings

45 Sources of Information: Interview with Betty Shaon - 9/15/78

Photographic Information - Roll 23, #32, view to the E
Photographer: C. Merritt, 5/3/78

46 Prepared by: J.Brumley, P. Strawn

47 Organization: Fulton Survey

48 Date: 5/79

49 Revision Date(s)

1 No
2 County
4 Present Name(s)
5 Other Name(s)

FULTON, MISSOURI

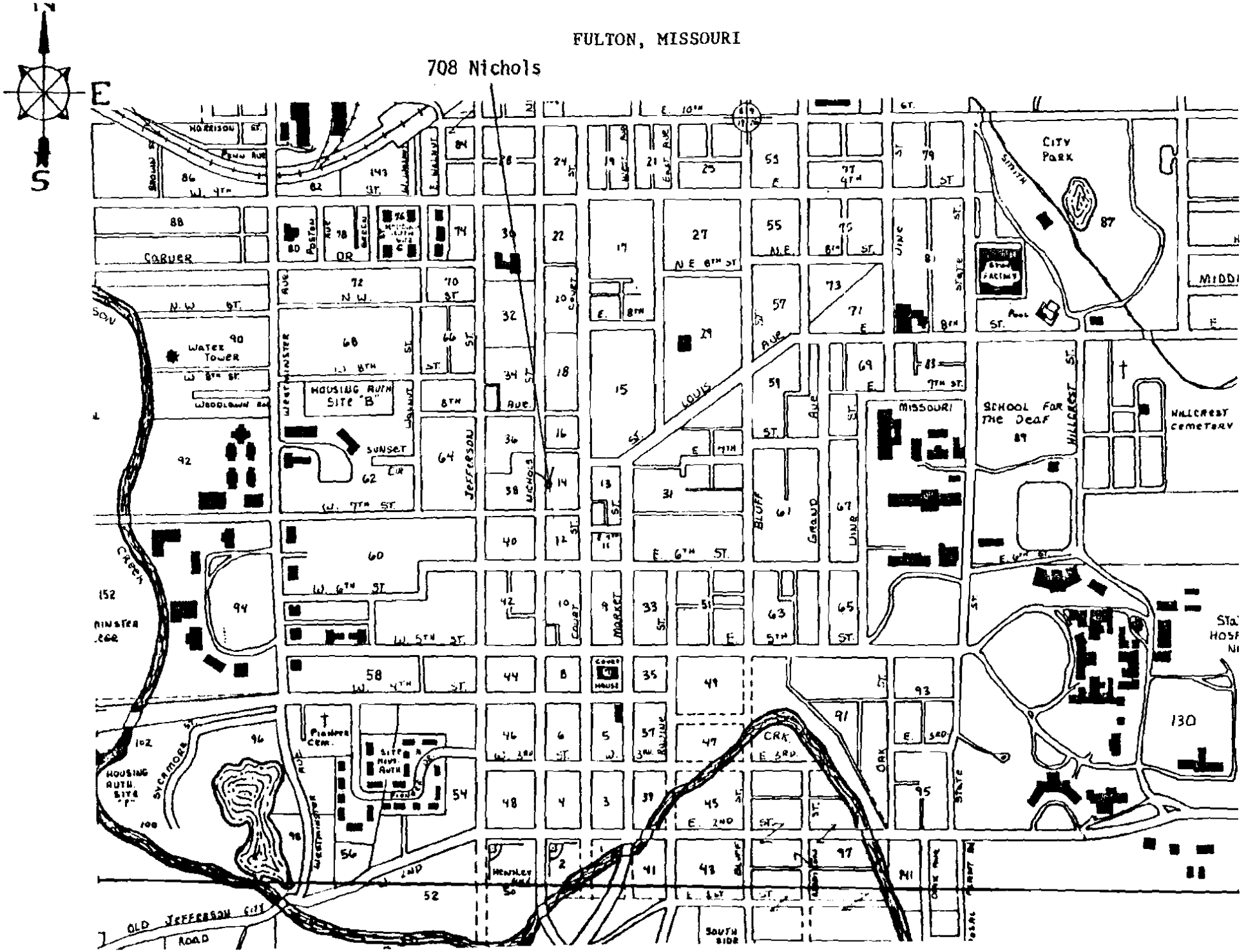

Office of Historic Preservation, P.O. Box 176, Jefferson City, Missouri 65101

HISTORIC INVENTORY

1 No.

2 County: Callaway

3 Location of Negatives: Fulton City Hall

4 Present Name(s): Susan Wendal residence

5 Other Name(s):

6 Specific Location: 709 Nichols, block 38

7 City or Town: Fulton — If Rural, Township & Vicinity

8 Site Plan with North Arrow

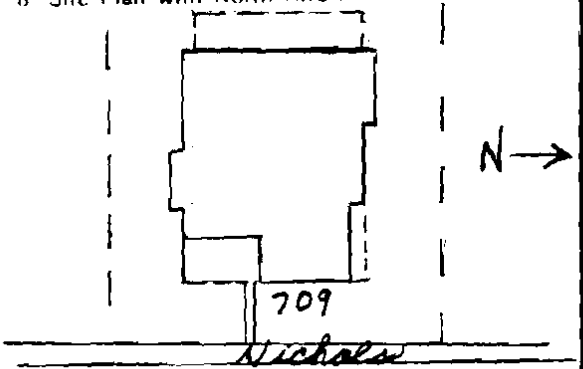

9 Coordinates: Lat / Long — UTM

Site [ ] Structure [ ]
Building [X] Object [ ]

11 On National Register? Yes [ ] No [X]

12. Is It Eligible? Yes [ ] No [X]

13 Part of Estab Hist Dist? Yes [ ] No [X]

14. District Potential? Yes [ ] No [X]

15 Name of Established District

16. Thematic Category

17 Date(s) or Period

18 Style or Design

19. Architect or Engineer

20. Contractor or Builder

21. Original Use, if apparent: residence

22 Present Use: residence

23 Ownership: Public [ ] Private [X]

24. Owner's Name & Address, if known

25. Open to Public? Yes [ ] No [X]

26. Local Contact Person or Organization

27. Other Surveys in Which Included

28. No. of Stories: 2

29. Basement? Yes [X] No [ ]: full

30. Foundation Material: rusticated stone

31. Wall Construction: frame

32. Roof Type & Material: hipped-gable/asb.shing.

33. No. of Bays: Front 2 Side 3

34. Wall Treatment: clapboard

35. Plan Shape: irreg.

36. Changes (Explain in #42): Addition [ ] Altered [ ] Moved [ ]

37. Condition: Interior ____ Exterior: fair

38. Preservation Underway? Yes [ ] No [X]

39. Endangered? By What? Yes [ ] No [X]

40. Visible from Public Road? Yes [X] No [ ]

41. Distance from and Frontage on Road

42. Further Description of Important Features

37. Needs repainting and eaves need repair

42. Tuscan columns support porch; half-columns located above 1st floor columns on 2nd story; simple entablatures top windows



43 History and Significance

This was a rooming house in 1930, according to the 1930 Sanborn map.

44 Description of Environment and Outbuildings

45 Sources of Information: Interview with Susan Wendal - 10/5/78

Photographic Information - Roll 23, #26, view to the SW
Photographer: C. Merritt, 5/3/78

46. Prepared by: J. Brumley

47 Organization: Fulton Survey

48. Date: 5/78 — 49 Revision Date(s)

2 County

4 Present Name(s)

5 Other Name(s)

FULTON, MISSOURI

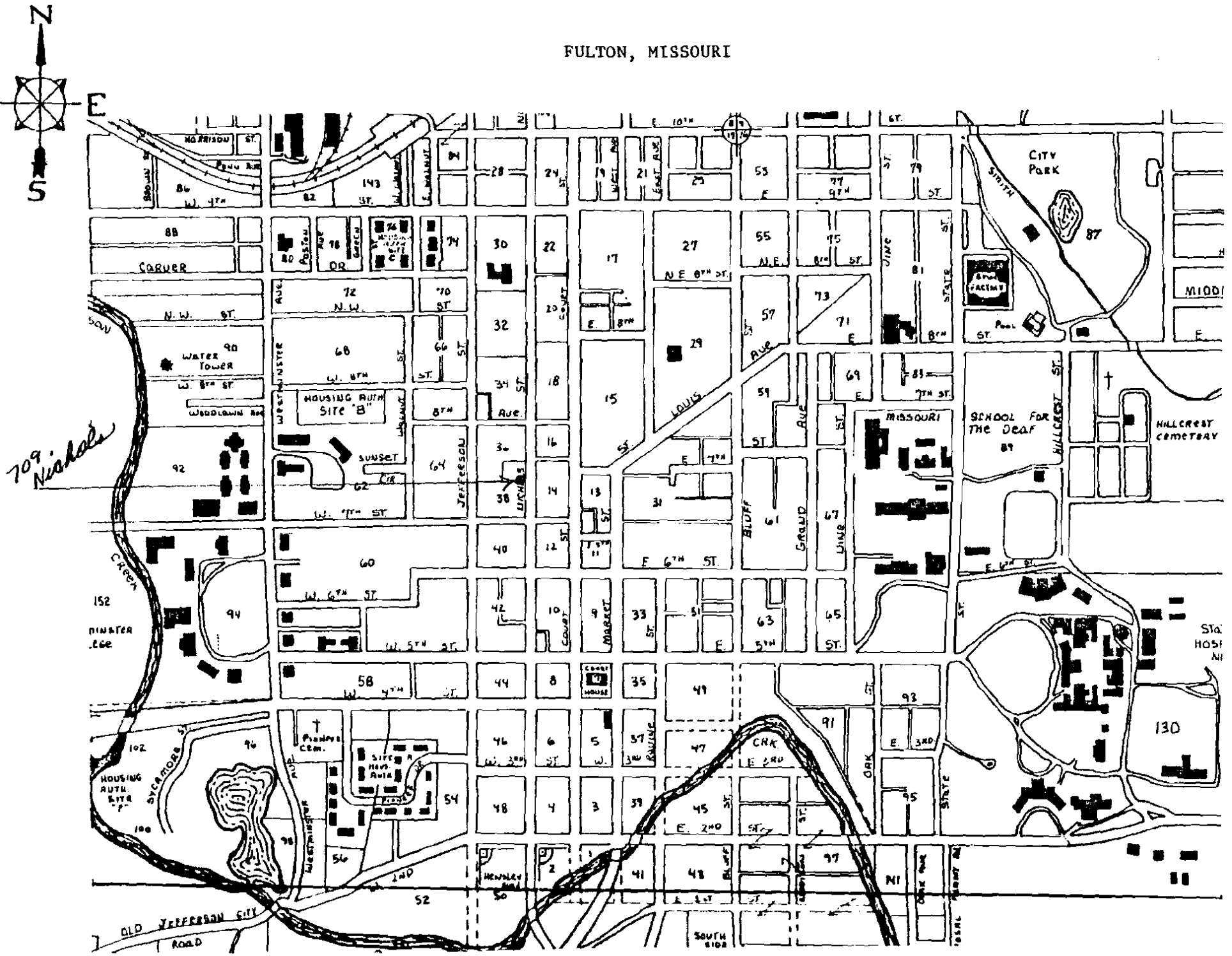

Office of Historic Preservation, P.O. Box 176, Jefferson City, Missouri 65101

HISTORIC INVENTORY

1 No

4 Present Name(s)

2 County
Callaway

5 Other Name(s)

3 Location of Negatives
Fulton City Hall

6 Specific Location
711 Nichols
block 38

7 City or Town — If Rural, Township & Vicinity
Fulton

8 Site Plan with North Arrow

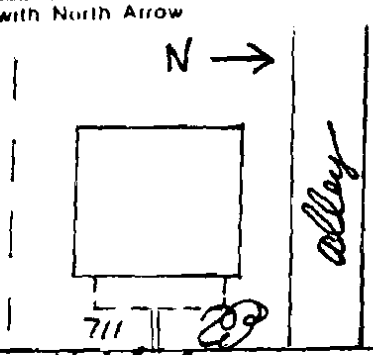

9 Coordinates — UTM
Lat
Long

Site [ ] Structure [ ]
Building [X] Object [ ]

11 On National Register? Yes [ ] No [X]
12 Is It Eligible? Yes [ ] No [X]
13 Part of Estab Hist Dist? Yes [ ] No [X]
14 District Potent'l? Yes [ ] No [X]
15 Name of Established District

16 Thematic Category

17 Date(s) or Period
after 1930*

18 Style or Design
bungalow

19 Architect or Engineer

20 Contractor or Builder

21 Original Use, if apparent
residence

22 Present Use
residence

23 Ownership — Public [ ] Private [X]

24 Owner's Name & Address, if known

25 Open to Public? Yes [ ] No [X]

26 Local Contact Person or Organization

27 Other Surveys in Which Included

28 No of Stories 1½
29 Basement? Yes [X] No [ ]
30 Foundation Material
concrete
31 Wall Construction
frame
32 Roof Type & Material
hipped, asb. shingles
33 No. of Bays
Front 3 Side 2
34 Wall Treatment
aluminum siding
35 Plan Shape
rect.
36 Changes (Explain in #42) Addition [ ] Altered [X] Moved [ ]
37 Condition
Interior
Exterior fair
38 Preservation Underway? Yes [ ] No [X]
39 Endangered? By What? Yes [ ] No [X]
40 Visible from Public Road? Yes [X] No [ ]
41 Distance from and Frontage on Road

2 County

4 Present Name(s)

5 Other Name(s)

42 Further Description of Important Features

42. overhanging eaves with exposed rafters; hipped dormer facing E with 2 windows



43 History and Significance

44 Description of Environment and Outbuildings

45 Sources of Information
*1930 Sanborn map
Photographic Information - Roll 23, #27, view to the NW
Photographer: C. Merritt, 5/3/78

46 Prepared by
C. Merritt
47 Organization
Fulton Survey
48 Date
5/78
49 Revision Date(s)

FULTON, MISSOURI

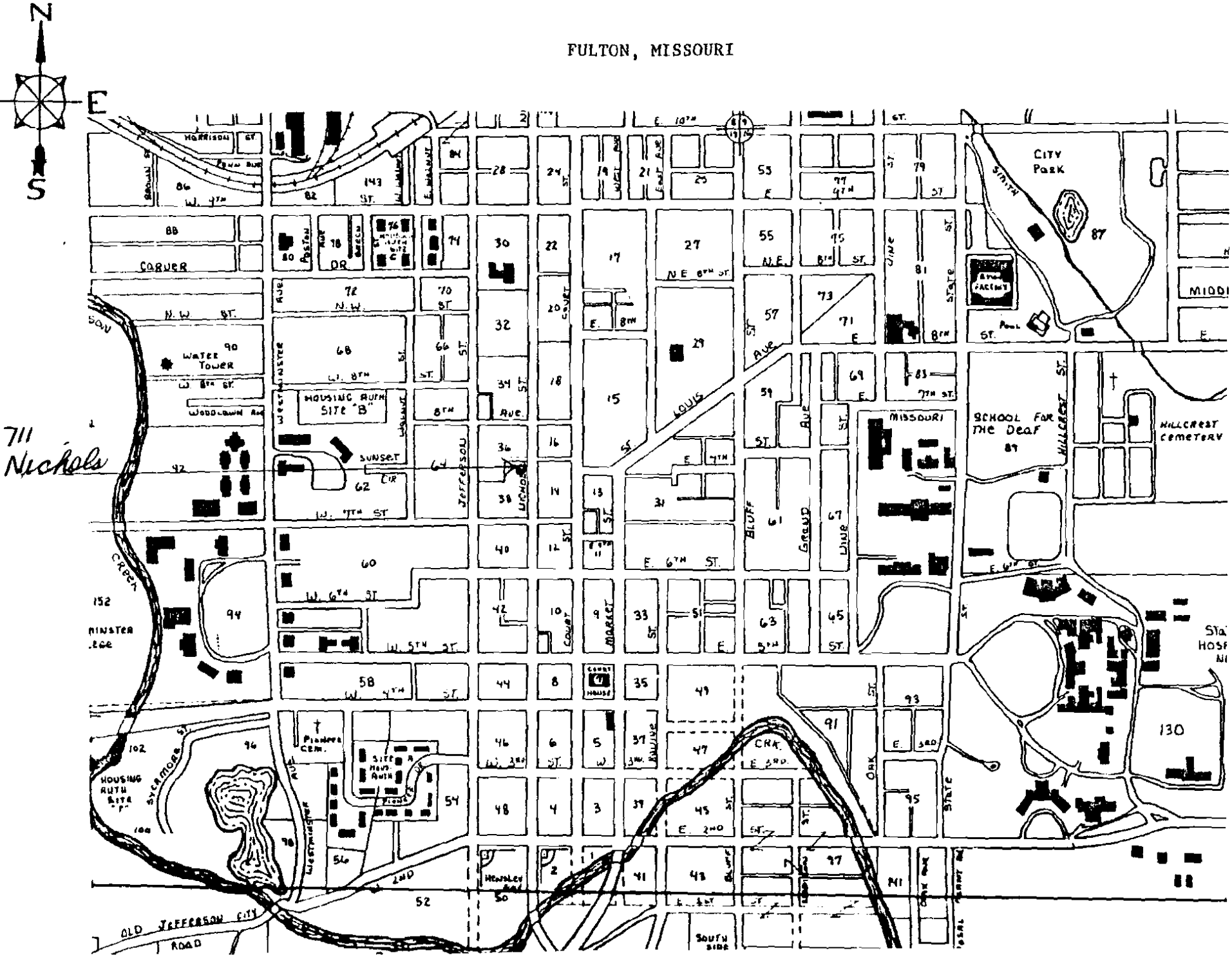

Office of Historic Preservation, P.O. Box 176, Jefferson City, Missouri 65101

HISTORIC INVENTORY

1. No

2. County

3. Location of Negatives: Fulton City Hall

4. Present Name(s): Jay Dunham Residence

5. Other Name(s): J. C. McIntire Livery Stable

6. Specific Location: 715 Nichols, Part of Lot 4, Blk 36, New City Plat

7. City or Town: Fulton — If Rural, Township & Vicinity

8. Site Plan with North Arrow



9. Coordinates: Lat / Long — UTM

Site / Building X — Structure / Object

11. On National Register? Yes / No X

12. Is It Eligible? Yes X / No

13. Part of Estab Hist Dist? Yes / No X

14. District Potent'l? Yes X / No

15. Name of Established District

16. Thematic Category

17. Date(s) or Period: 1883

18. Style or Design: Missouri German

19. Architect or Engineer

20. Contractor or Builder: J. C. McIntire

21. Original Use, if apparent: livery stable

22. Present Use: personal residence and library

23. Ownership: Public / Private X

24. Owner's Name & Address, if known: James St. George Tucker, 1 E. 10th, Fulton

25. Open to Public? Yes / No X

26. Local Contact Person or Organization

27. Other Surveys in Which Included

28. No. of Stories: 1

29. Basement? Yes / No X

30. Foundation Material: coursed rubble stone

31. Wall Construction: stone

32. Roof Type & Material: med. gable, asb. shingl

33. No. of Bays: Front 3 Side 8

34. Wall Treatment: coursed rubble stone

35. Plan Shape: rectangular

36. Changes (Explain in #42): Addition / Altered / Moved X

37. Condition: Interior fair; Exterior good

38. Preservation Underway? Yes / No X

39. Endangered? By What? Yes / No X

40. Visible from Public Road? Yes X / No

41. Distance from and Frontage on Road

4. Present Name(s)

5. Other Name(s)

42. Further Description of Important Features

36. The inside has been modernized somewhat - a concrete floor, fluorescent lights and paneled walls have been added.

42. The segmental arch doorway has a keystone with the inscription "J C McI 1883"



43. History and Significance

Mr. J. C. McIntire, the builder, lived in a house next door to the stable while it was being built, and legend says that due to his irascible temper it took 3 masons to complete the structure. Later the house was bought by the Tucker family and was used as a livery stable.

44. Description of Environment and Outbuildings

A rectangular building serving as a mechanics garage is located behind his building.

45. Sources of Information

Jay B. Dunham, renter
P.O. Box 258
Fulton, Mo.

46. Prepared by: Brumley, Merritt

47. Organization: Fulton Survey

48. Date

49. Revision Date(s)

FULTON, MISSOURI

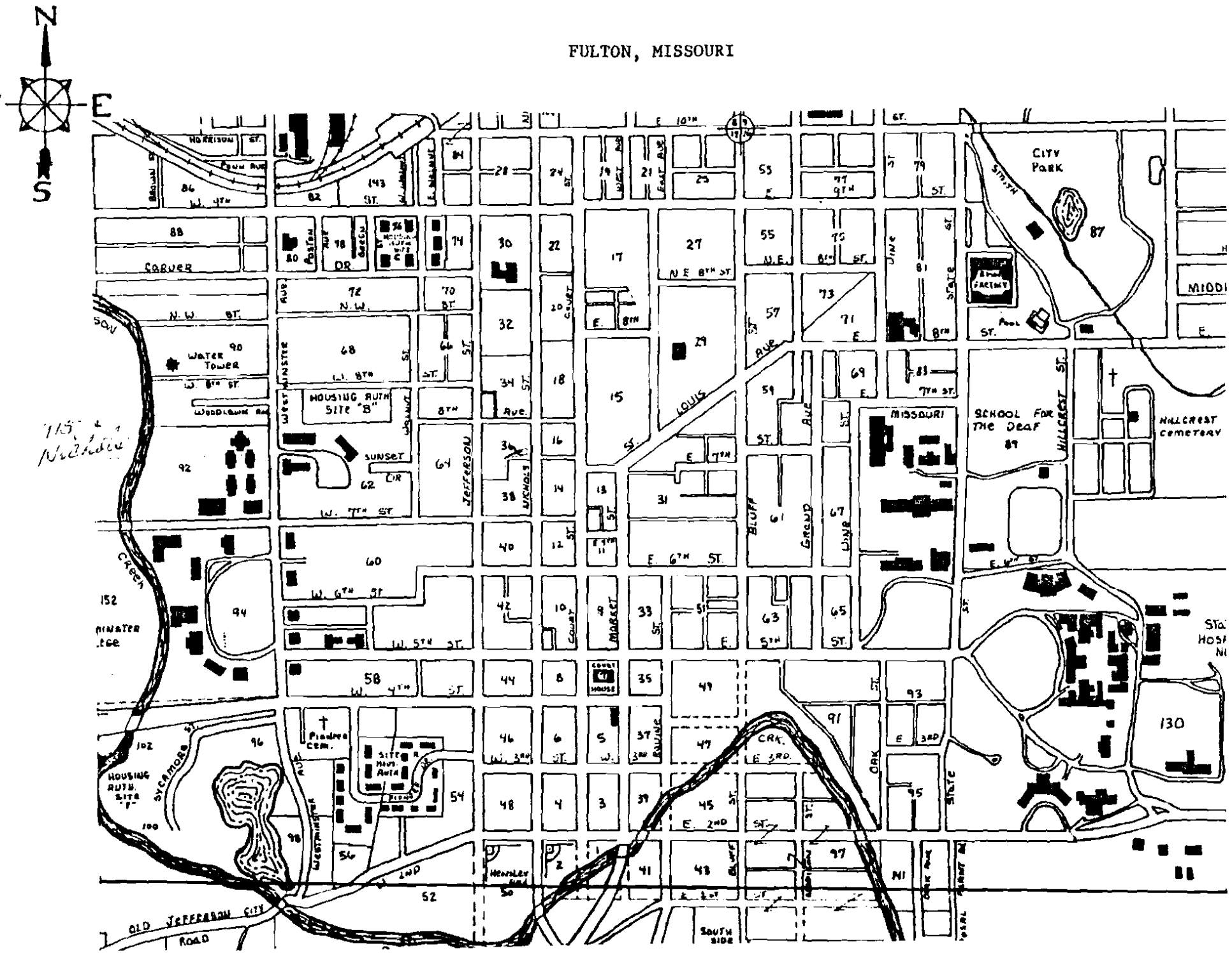

715 Nichols

#43. (cont.)

The Tuckers also ran a transfer business from this building. After that it was used as a plumber's shop. Now Mr. Jay Dunham lives here and houses his personal library in the building. Jay Dunham is well-known among Callawegians as a knowledgeable local historian. He is a native Fultonian and is a retired postal worker; he worked for the St. Louis post office for many years before retiring to Fulton.

This building is a very good example of Missouri German stone architecture. It is now one of the very few such buildings still extant in Fulton and thus is very significant and should be preserved.

#45. (cont.)

Photographic Information - Roll 23, #28, view to the W
Photographer: C. Merritt, 5/3/78

Office of Historic Preservation, P. O. Box 176, Jefferson City, Missouri 65102

HISTORIC INVENTORY

1 No

County
Callaway

3 Location of Negatives
Fulton City Hall

4 Present Name(s)

5 Other Name(s)
J. C. McIntire House

6 Specific Location
717 Nichols
Pt of Lot 4, Blk 36, New City Plat

7 City or Town (If Rural, Township & Vicinity)
Fulton

8 Site Plan with North Arrow

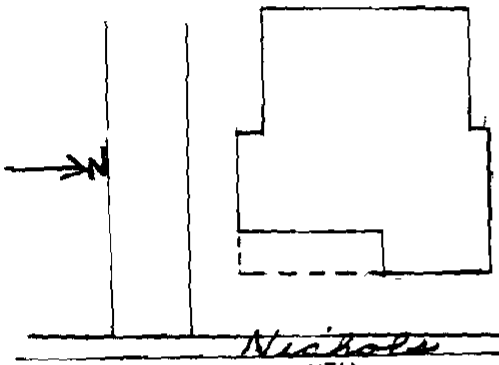

9 Coordinates
Lat
Long
UTM

10 Site ( ) Building (X) Structure ( ) Object ( )

11 On National Register? Yes ( ) No (X)

12 Is It Eligible? Yes ( ) No (X)

13 Part of Estab Hist Dist? Yes ( ) No (X)

14 District Potential? Yes ( ) No (X)

15 Name of Established District

16 Thematic Category

17 Date(s) or Period
c.1890

18 Style or Design

19 Architect or Engineer

20 Contractor or Builder
J.C. or J.I. McIntire

21 Original Use, if apparent
residence

22 Present Use
residence

23 Ownership Public ( ) Private (X)

24 Owner's Name & Address, if known
James St. G. Tucker
1 E. 10th

25 Open to Public? Yes ( ) No (X)

26 Local Contact Person or Organization

27 Other Surveys in Which Included

28 No. of Stories 1½

29 Basement? Yes (X) No ( )
full

30 Foundation Material concrete
rusticated stone ?

31 Wall Construction
frame

32 Roof Type & Material
gable;asbestos shingles

33 No. of Bays
Front 4 Side

34 Wall Treatment
asbestos

35 Plan Shape L w/addition

36 Changes (Explain in #42) Addition ( ) Altered (X) Moved ( )

37 Condition
Interior
Exterior fair-poor

38 Preservation Underway? Yes ( ) No (X)

39 Endangered? Yes ( ) No (X)
By What?

40 Visible from Public Road? Yes (X) No ( )

41 Distance from and Frontage on Road

42 Further Description of Important Features
#36. The exterior was originally painted white; aluminum storm windows and doors; siding altered; Mr. Tucker plans to remodel or renovate the interior.
#42. Plain boxed cornice; transom over doorway



43 History and Significance
Mr. Tucker has owned the house for 15 years. It was purchased from S.D. Day (a Westminster professor). J.C. or J.I. McIntire had the house built. He also had the stone livery stable built next door. It was used as a Phi Kappa Psi annex 2 or 3 years ago.

44 Description of Environment and Outbuildings
This house has neighborhood significance, expecially in conjunction with the J.C. McIntire Livery Stable next door.

45 Sources of Information
Interview with James Tucker, by Todd James, 10/16/78; B. Ragelis, 5/5/79
(Cont.)

46 Prepared by
J.Brumley, P.Strawn

47 Organization
Fulton Survey

48 Date
5/78

49 Revision Date(s)

2 County

4 Present Name(s)

5 Other Name(s)

FULTON, MISSOURI

710 Nichols

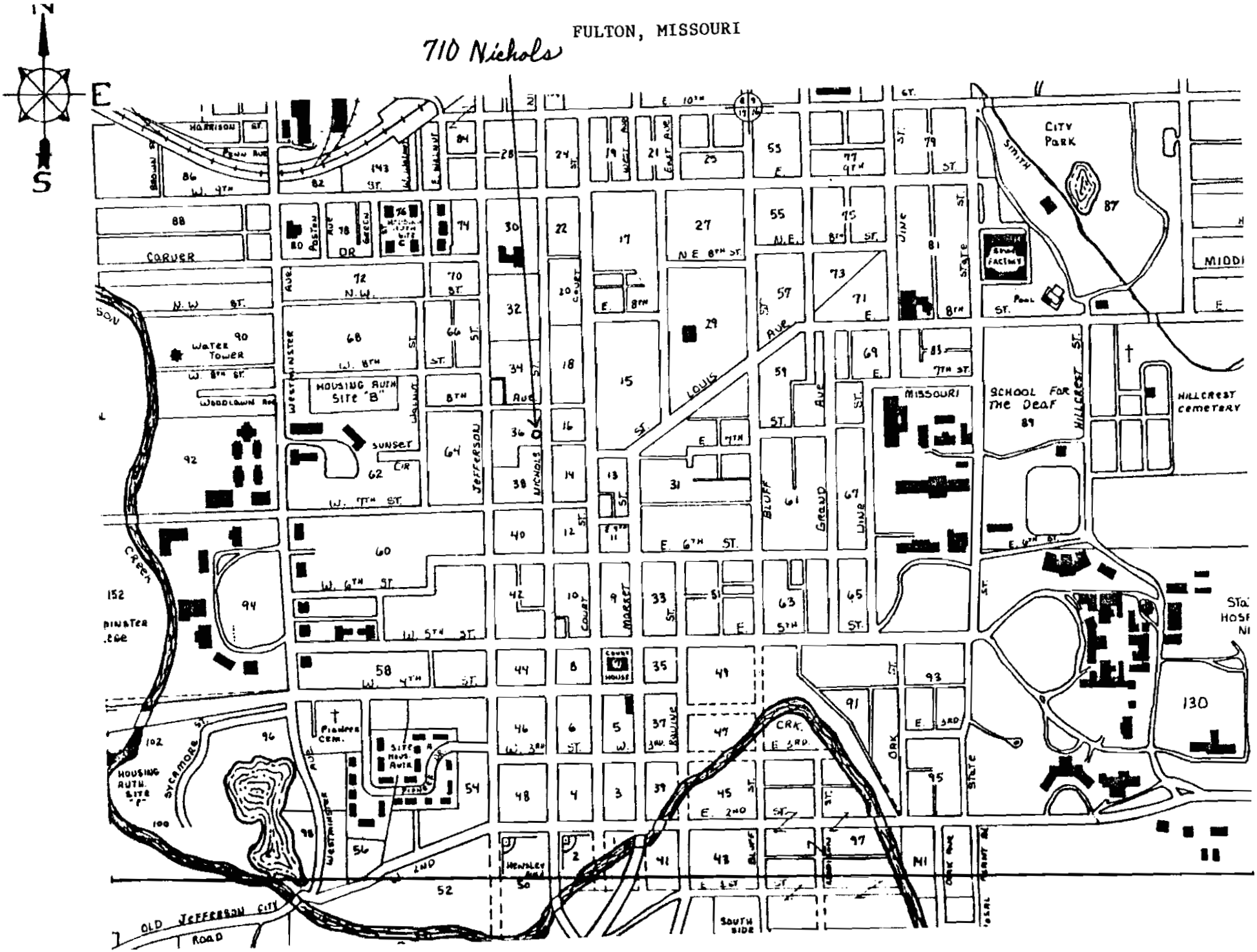

717 Nichols

#45. (Cont.)

Further research on the McIntire family is recommeded. There seems to be a disagreement in sources as to whether J.C. or J.I. McIntire was the builder of this and 715 Nichols. Neither person is listed in the Callaway County History, although a J.W. McIntire is listed in that source.

Photographic Information - Roll 23, #29, view to the NW
Photographer: C. Merritt, 5/3/78

Office of Historic Preservation, P.O. Box 176, Jefferson City, Missouri 65101

HISTORIC INVENTORY

1 No

4 Present Name(s)

2 County: Callaway

5 Other Name(s)

3 Location of Negatives: Fulton City Hall

6 Specific Location: 719 Nichols block 36

7 City or Town — If Rural, Township & Vicinity: Fulton Survey

8 Site Plan with North Arrow

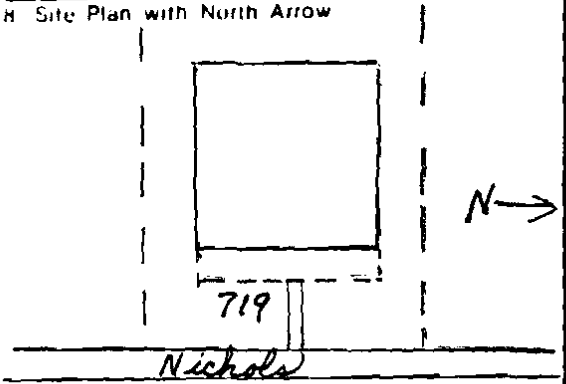

9 Coordinates — UTM
Lat
Long

Site [ ] Building [X] Structure [ ] Object [ ]

11 On National Register? Yes [ ] No [X]

12 Is It Eligible? Yes [ ] No [X]

13 Part of Estab Hist Dist? Yes [ ] No [X]

14 District Potent'l? Yes [ ] No [X]

15 Name of Established District

16. Thematic Category

17 Date(s) or Period

18 Style or Design

19. Architect or Engineer

20. Contractor or Builder

21. Original Use, if apparent: residence

22 Present Use: residence

23 Ownership — Public [ ] Private [X]

24. Owner's Name & Address, if known

25. Open to Public? Yes [ ] No [X]

26. Local Contact Person or Organization

27. Other Surveys in Which Included

28. No. of Stories: 1

29. Basement? Yes [X] No [ ]: full

30. Foundation Material: concrete

31. Wall Construction: frame

32. Roof Type & Material: low hipped;asb.shingle

33. No. of Bays — Front: 3 Side: 3

34. Wall Treatment: asb.concr.shingles

35. Plan Shape: rectang.

36. Changes (Explain in #42): siding — Addition [ ] Altered [X] Moved [ ]

37. Condition — Interior: ____ Exterior: good

38. Preservation Underway? Yes [ ] No [X]

39. Endangered? By What? Yes [ ] No [X]

40. Visible from Public Road? Yes [X] No [ ]

41. Distance from and Frontage on Road

2 County

4 Present Name(s)

5 Other Name(s)

42 Further Description of Important Features



43 History and Significance

44 Description of Environment and Outbuildings

45 Sources of Information

Photographic Information - Roll 23, #30, view to the NW
Photographer: C. Merritt, 5/3/78

46. Prepared by: J. Brumley

47. Organization: Fulton Survey

48. Date

49 Revision Date(s)

FULTON, MISSOURI

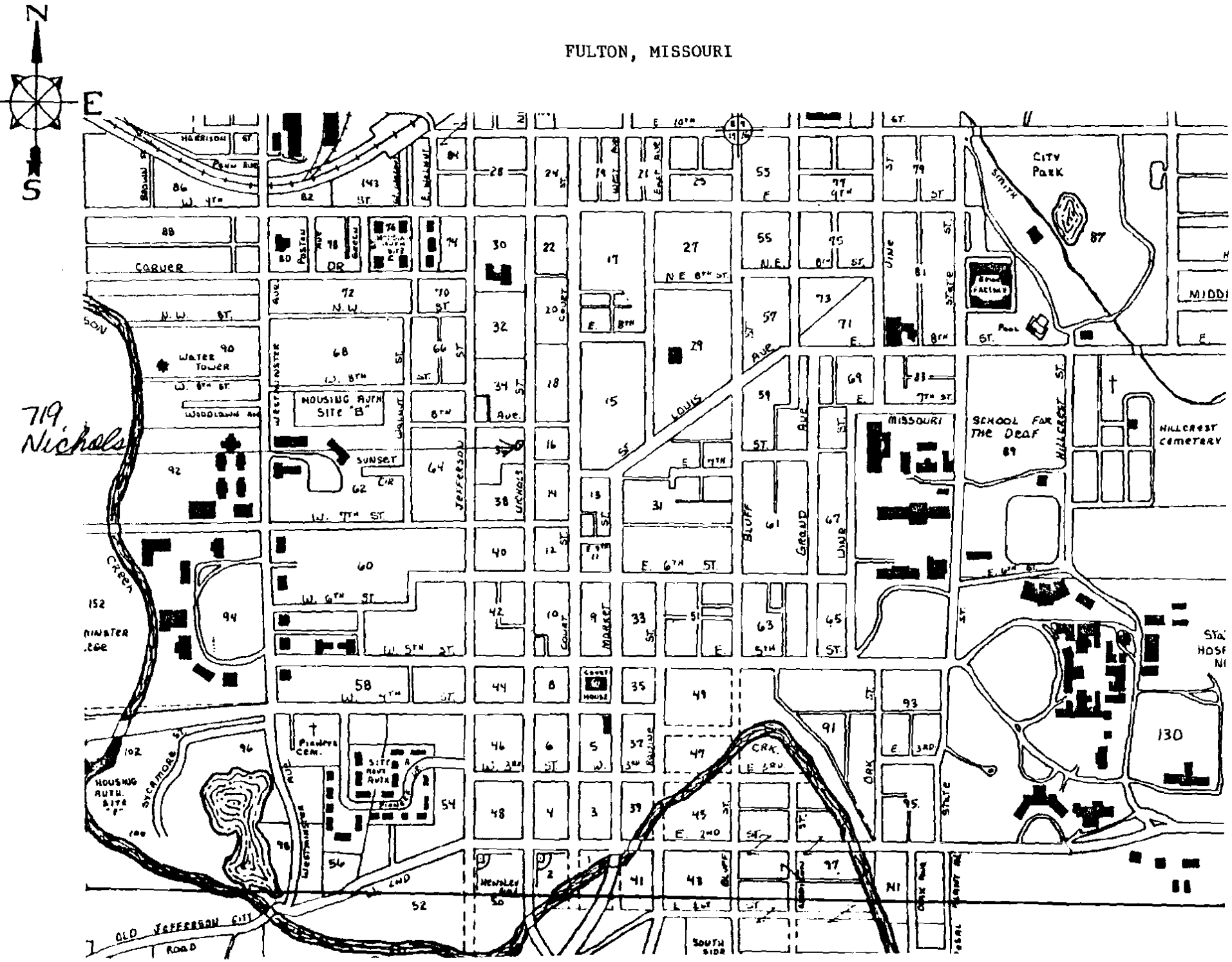

Office of Historic Preservation, P.O. Box 176, Jefferson City, Missouri 65101

HISTORIC INVENTORY

1 No

2 County
Callaway

3 Location of Negatives
Fulton City Hall

4 Present Name(s)

5 Other Name(s)

6 Specific Location
721 Nichols
block 36

7 City or Town — If Rural, Township & Vicinity
Fulton

8 Site Plan with North Arrow

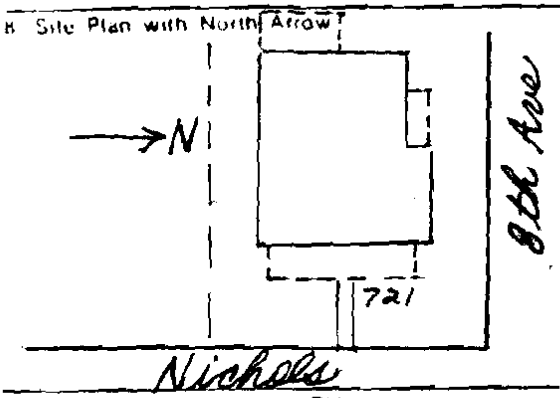

9 Coordinates — UTM
Lat
Long

Site ( ) Building (X) — Structure ( ) Object ( )

11 On National Register? Yes ( ) No (X)

12 Is It Eligible? Yes ( ) No (X)

13 Part of Estab Hist Dist? Yes ( ) No (X)

14 District Potent'l? Yes ( ) No (X)

15 Name of Established District

16 Thematic Category

17 Date(s) or Period

18 Style or Design

19 Architect or Engineer

20 Contractor or Builder

21 Original Use, if apparent
residence

22 Present Use
residence

23 Ownership — Public ( ) Private (X)

24 Owner's Name & Address, if known

25 Open to Public? Yes ( ) No (X)

26 Local Contact Person or Organization

27 Other Surveys in Which Included

28 No. of Stories 1

29 Basement? Yes (X) No ( )

30 Foundation Material
concrete

31 Wall Construction
frame

32 Roof Type & Material
hipped, asb.shingles

33 No. of Bays
Front 3 Side 5

34 Wall Treatment
asbest.concr.siding

35 Plan Shape rectang.

36 Changes (Explain in #42) siding — Addition ( ) Altered (XX) Moved ( )

37 Condition
Interior
Exterior good

38 Preservation Underway? Yes No (X)

39 Endangered? By What? Yes ( ) No (X)

40 Visible from Public Road? Yes (X) No ( )

41 Distance from and Frontage on Road

42 Further Description of Important Features

42. 2 gabled dormers facing east; 3 front doors



43 History and Significance

44 Description of Environment and Outbuildings

45 Sources of Information

Photographic Information - Roll 23, #31, view to the NW
Photographer: C. Merritt, 5/3/78

46 Prepared by
C. Merritt

47 Organization
Fulton Survey

48 Date

49 Revision Date(s)

2 County

4 Present Name(s)

5 Other Name(s)

FULTON, MISSOURI

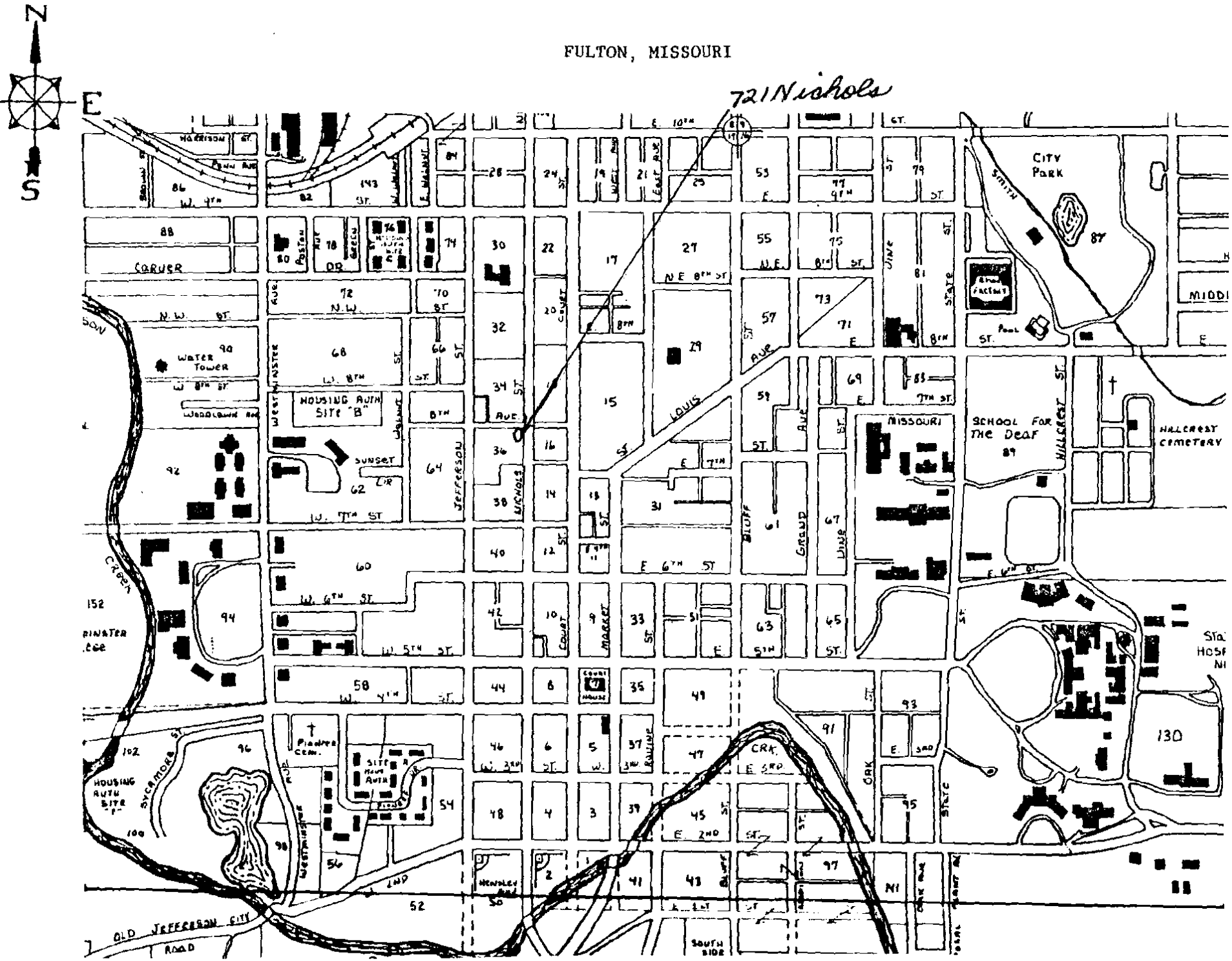

Office of Historic Preservation, P.O. Box 176, Jefferson City, Missouri 65101

HISTORIC INVENTORY

1 No.

2 County: Callaway

3 Location of Negatives:

4 Present Name(s): John Branch Home

5 Other Name(s):

6 Specific Location: 800 Nichols, W Pt of Lot 1A block 18, New City Plat

7 City or Town: Fulton — If Rural, Township & Vicinity:

8 Site Plan with North Arrow

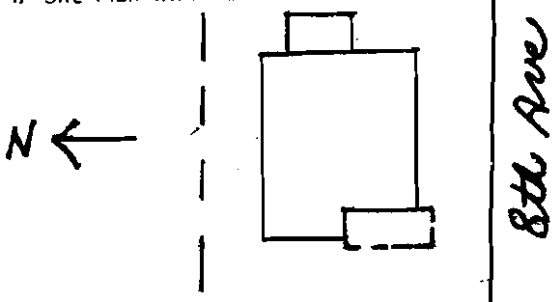

9 Coordinates: Lat / Long — UTM

10 Site [ ] Building [X] Structure [ ] Object [ ]

11 On National Register? Yes [ ] No [X]

12. Is it Eligible? Yes [X] No [ ]

13 Part of Estab Hist Dist.? Yes [ ] No [X]

14. District Potent'l? Yes [X] No [ ]

15 Name of Established District:

16. Thematic Category:

17 Date(s) or Period: 1910-17

18 Style or Design: Neoclassical Revival

19. Architect or Engineer:

20. Contractor or Builder:

21. Original Use, if apparent: residence

22. Present Use: residence

23 Ownership: Public [ ] Private [X]

24. Owner's Name & Address, if known: Mr. & Mrs. John Branch 800 Nichols

25. Open to Public? Yes [ ] No [X]

26. Local Contact Person or Organization:

27. Other Surveys in Which Included:

28. No. of Stories: 2

29. Basement? Yes [X] No [ ]

30. Foundation Material: ashlar faced concrete

31. Wall Construction: frame

32. Roof Type & Material: hipped, asb.shingles

33. No. of Bays: Front ____ Side ____

34. Wall Treatment: clapboard

35. Plan Shape: irreg.

36. Changes (Explain in #42): Addition [ ] Altered [X] Moved [ ]

37. Condition: Interior ____ Exterior: good

38. Preservation Underway? Yes [ ] No [X]

39. Endangered? Yes [ ] No [X] By What?

40. Visible from Public Road? Yes [X] No [ ]

41. Distance from and Frontage on Road:

42. Further Description of Important Features

36. 2 rooms have had paneling added; sheet rock has replaced the original plaster walls ; aluminum storm windows & doors; some interior remodeling has been done; 42. transom light above entrance door; Tuscan columns support 1st & 2nd story porches; stained glass window; an upstairs door leads to porch roof



43 History and Significance

The Branch family has lived here c. 10 yrs. They purchased it from from Kenneth Adams who worked in the construction business. Dean Young owned the house prior to that and S. Leinger? had the house built c.1910 according to Mrs. Branch.

44 Description of Environment and Outbuildings

corner lot

45 Sources of Information: Sanborn maps: 1910-1917
Interview with Mrs. J. L. Branch, 5/14/79, by B.Ragelis
Photographic Information - Roll 29a, #1, view to the SE
Photographer: J. Hautop, 5/78

46. Prepared by: P. Strawn

47. Organization: Fulton Survey

48. Date: 5/79

49 Revision Date(s):

2 County

4 Present Name(s)

5 Other Name(s)

FULTON, MISSOURI

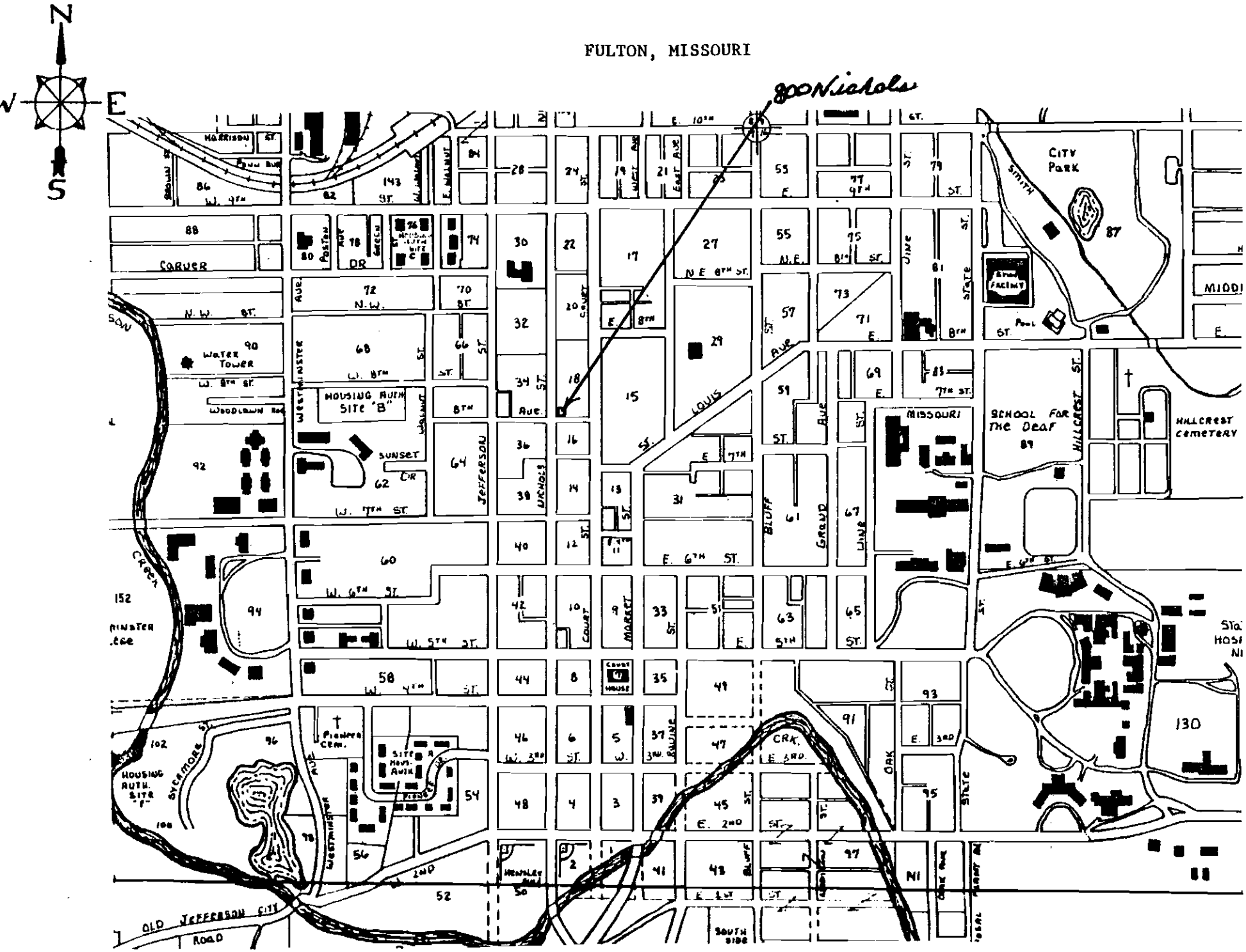

Office of Historic Preservation, P. O. Box 176, Jefferson City, Missouri 65102

HISTORIC INVENTORY

1 No.

2 County
Callaway

3 Location of Negatives
Fulton City Hall

4 Present Name(s)
Kenneth W. Henley, et al.

5 Other Name(s)
former Phi Delta Theta Fraternity House

6 Specific Location
801 Nichols
Part of Lot 2, Blk 34, New City Plat

7 City or Town — If Rural, Township & Vicinity
Fulton

8 Site Plan with North Arrow

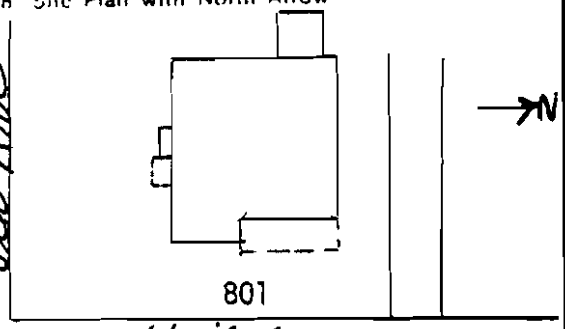

9 Coordinates — UTM
Lat
Long

Site ( ) Structure ( )
Building (X) Object ( )

10 On National Register? Yes ( ) No (X)

12 Is It Eligible? Yes (X) No ( )

13 Part of Estab Hist Dist ? Yes ( ) No (X)

14 District Poten'l? Yes (X) No ( )

15 Name of Established District

16 Thematic Category

17 Date(s) or Period
1902-10

18 Style or Design
Neoclassical Revival

19 Architect or Engineer

20 Contractor or Builder

21 Original Use, if apparent
residence

22 Present Use
residence-apartments

23 Ownership — Public ( ) Private (X)

24 Owner's Name & Address, if known
Kenneth W. Henley
801 Nichols

25 Open to Public? Yes ( ) No (X)

26 Local Contact Person or Organization

27 Other Surveys in Which Included

28 No. of Stories 2 1/2

29 Basement? Yes (X) No ( )

30 Foundation Material
rock faced ashlar

31 Wall Construction
frame

32 Roof Type & Material
hipped; asbestos shingles

33 No. of Bays
Front 3 Side 3

34 Wall Treatment
clapboard

35 Plan Shape L

36 Changes (Explain in #42) — Addition ( ) Altered (X) Moved ( )

37 Condition
Interior
Exterior good

38 Preservation Underway? Yes ( ) No (X)

39 Endangered? Yes ( ) No (X)
By What?

40 Visible from Public Road? Yes (X) No ( )

41 Distance from and Frontage on Road

42 Further Description of Important Features
#36. Converted to apartments
#42. Hipped roof, hipped dormer, transom light over doorway, denticulated cornice and pediment, Tuscan porch columns, leaded glass windows.



43 History and Significance
Mr. Henley has owned this for about 2 years; Bob Hegg owned it before that; and Miller family owned for a long time. This was the Phi Delta Theta Fraternity House for the years 1914 - 1920.

44 Description of Environment and Outbuildings
Corner lot of 8th and Nichols, singlecar garage, large tree in front yard.

45 Sources of Information
1902, 1910 Sanborn maps; Kenneth Henley, 6/78;
The Blue Jay, Westminster College Student Annual, 1914, 1916, 1918, 1919, 1920
Photographic Information: Roll 29b, #1, view to the SW
Photographer: J. Hautop, 5/78

46 Prepared by J. Hautop
S.Icenogle, P.Strawn

47 Organization
Fulton Survey

48 Date
6/78

49 Revision Date(s)

1 No.
2 County
4 Present Name(s)
5 Other Name(s)

FULTON, MISSOURI

801 Nichols

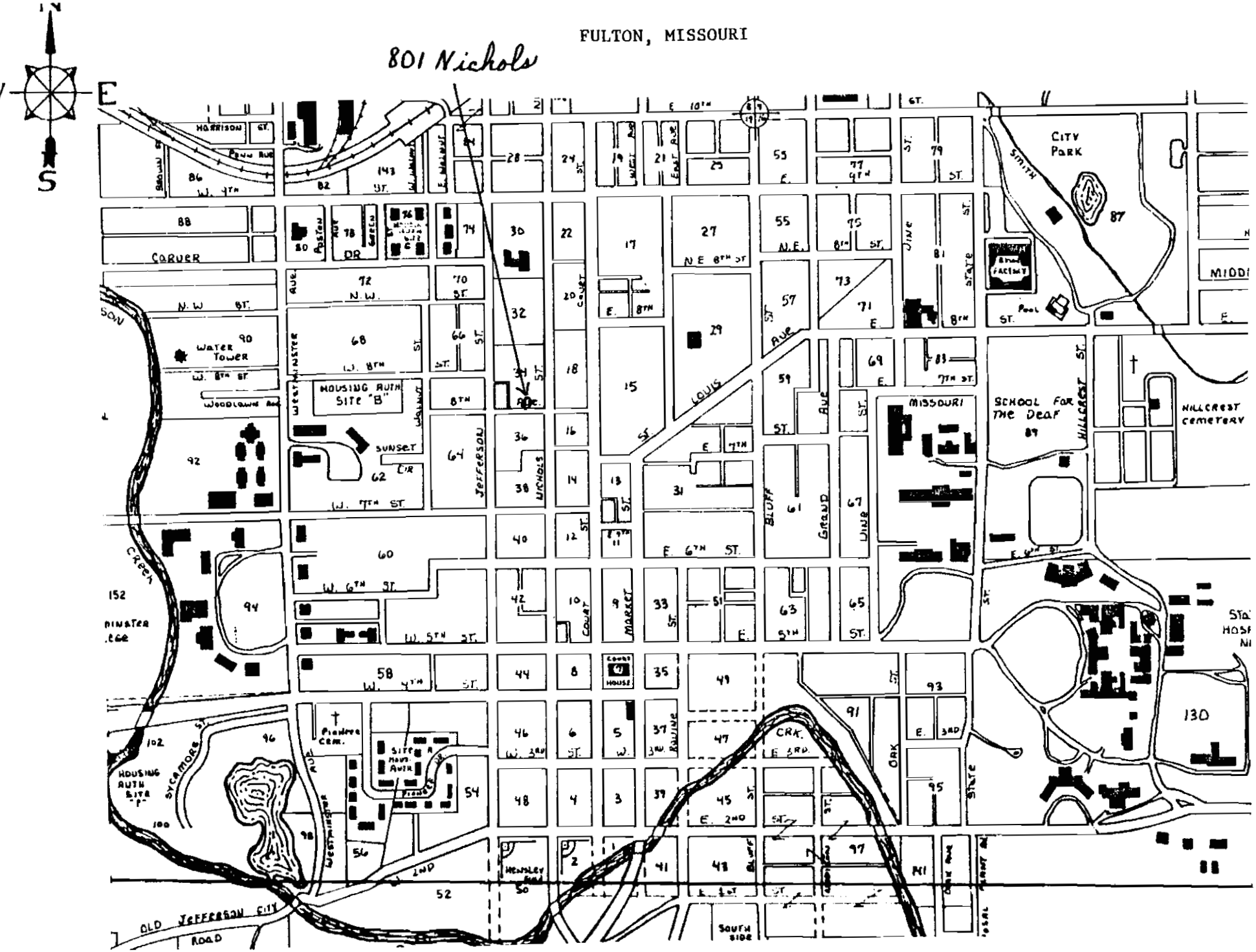



Phi Delta Theta Fraternity
House, Westminster College,
801 Nichols, 1914
(#143, from The Blue Jay '14,
Student Annual, Westminster
College, Fulton, Mo., 1914)



Phi Delta Theta Fraternity House, Westminster
College, Fulton, Mo., 801 Nichols
(#150, from The Blue Jay, Student Annual,
Westminster College, Fulton, Mo. for the
years 1916, 1918, 1919, 1920)

Office of Historic Preservation, P.O. Box 176, Jefferson City, Missouri 65101

HISTORIC INVENTORY

1 No

2 County
Callaway

3 Location of Negatives
Fulton City Hall

4 Present Name(s)

5 Other Name(s)

6 Specific Location
802 Nichols
block 18, I.N. Hockaday's Add'n

7 City or Town — If Rural, Township & Vicinity
Fulton

8 Site Plan with North Arrow

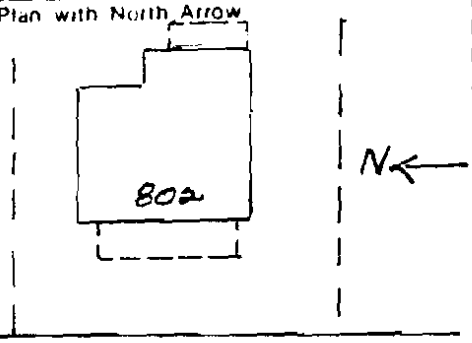

Nichols

9 Coordinates — UTM
Lat
Long

Site ( ) Structure ( )
Building (X) Object ( )

11 On National Register? Yes ( ) No (X)

12 Is It Eligible? Yes ( ) No (X)

13 Part of Estab Hist Dist? Yes ( ) No (X)

14 District Potent'l? Yes ( ) No (X)

15 Name of Established District

16 Thematic Category

17 Date(s) or Period
1910-17

18 Style or Design
bungalow/box

19 Architect or Engineer

20 Contractor or Builder

21 Original Use, if apparent
residence

22 Present Use
residence

23 Ownership — Public ( ) Private (X)

24 Owner's Name & Address, if known

25 Open to Public? Yes ( ) No (X)

26 Local Contact Person or Organization

27 Other Surveys in Which Included

28 No. of Stories 2½

29 Basement? Yes (X) No ( )

30 Foundation Material
concrete

31 Wall Construction
frame

32 Roof Type & Material
hipped, shingle

33 No. of Bays
Front 3 Side 3

34 Wall Treatment
clapboard

35 Plan Shape rect.

36 Changes (Explain in #42) rear Addition (X) Altered ( ) Moved ( )

37 Condition
Interior
Exterior fair

38 Preservation Underway? Yes No (X)

39 Endangered? By What? Yes No (X)

40 Visible from Public Road? Yes (X) No ( )

41 Distance from and Frontage on Road

42 Further Description of Important Features #36. Aluminum storm windows & doors
#42. Wood shingles on side of shed dormer



43 History and Significance

44 Description of Environment and Outbuildings

45 Sources of Information 1910-17 Sanborn maps
Photographic Information - Roll 29a, #2, view to the NE
Photographer: J. Hautop, 5/78

46 Prepared by
P. Strawn

47 Organization
Fulton Survey

48 Date 5/78

49 Revision Date(s)

4 Present Name(s)

5 Other Name(s)

FULTON, MISSOURI

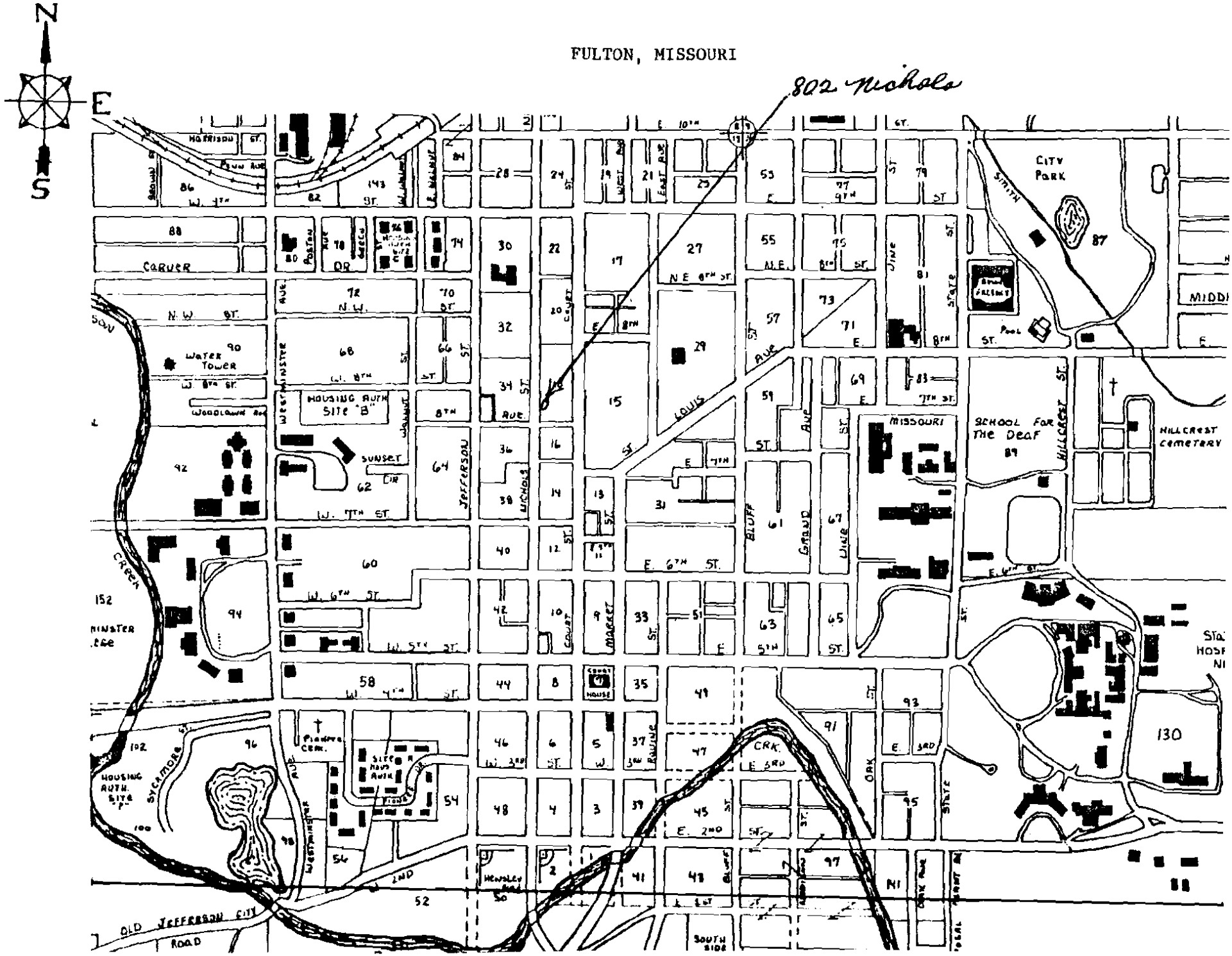

Office of Historic Preservation, P. O. Box 176, Jefferson City, Missouri 65102

HISTORIC INVENTORY

1 No

2 County
Callaway

3 Location of Negatives
Fulton City Hall

4 Present Name(s)
James Pettit residence

5 Other Name(s)
Hamilton House

6 Specific Location
803 Nichols
Pt of Lot 2, Blk 34, New City Plat

7 City or Town — If Rural, Township & Vicinity
Fulton

8 Site Plan with North Arrow

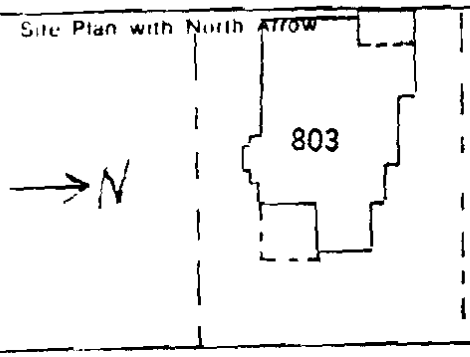

NICHOLS

9 Coordinates — UTM
Lat
Long

Site ( ) Structure ( )
Building (X) Object ( )

11 On National Register?	Yes ( ) No (X)	12 Is It Eligible?	Yes (X) No ( )
13 Part of Estab Hist Dist ?	Yes ( ) No (X)	14 District Potent'l?	Yes (X) No ( )

15 Name of Established District

16. Thematic Category

17 Date(s) or Period
1902-10

18 Style or Design
bungalow

19 Architect or Engineer

20 Contractor or Builder

21. Original Use, if apparent
residence

22 Present Use
residence

23 Ownership — Public ( ) Private (X)

24 Owner's Name & Address, if known
James Pettit
803 Nichols

25. Open to Public? — Yes ( ) No (X)

26. Local Contact Person or Organization

27 Other Surveys in Which Included

28. No. of Stories 1½

29. Basement? — Yes ( ) No ( )

30. Foundation Material
concrete

31. Wall Construction
frame

32. Roof Type & Material
see #42 below

33. No. of Bays
Front n/a Side n/a

34. Wall Treatment
clapboard

35. Plan Shape irregular

36. Changes (Explain in #42) — Addition ( ) Altered X Moved ( )

37 Condition
Interior
Exterior very good

38. Preservation Underway? — Yes ( ) No X

39 Endangered? By What? — Yes ( ) No X

40 Visible from Public Road? — Yes X No ( )

41. Distance from and Frontage on Road

42 Further Description of Important Features
#32. Bellcast gable; asbestos shingles
#36. Was divided into apartments; Pettits added paneling in living room, repapered dining room and put in suspended ceilings.
#42. Exposed rafters, stone porch, central chimney near the back, primarily a bellcast gable roof, however other types are visible, transom light over entrance; decorative shutters; shed type dormers; rubble stone porch and porch supports.



43 History and Significance
Mr. Pettit purchased the house about 3 years ago. Mr. Pettit is a teacher if Fulton high school, Kay Pettit works at the State Historical Society in Columbia.
This house is an interesting example of the bungalow style of architecture in Fulton and should be preserved.

44 Description of Environment and Outbuildings
Overgrown bushes surround the house

45 Sources of Information
1902, 1910 Sanborn maps; Interview with James Pettit, 10/16/78
Photographic Information: Roll 29b, #2, view to the NW
Photographer: J. Hautop, 5/78

46. Prepared by J.Hautop S.Icenogle; P.Strawn

47. Organization
Fulton Survey

48. Date

49. Revision Date(s)

1 No
2 County
4 Present Name(s)
5 Other Name(s)

FULTON, MISSOURI

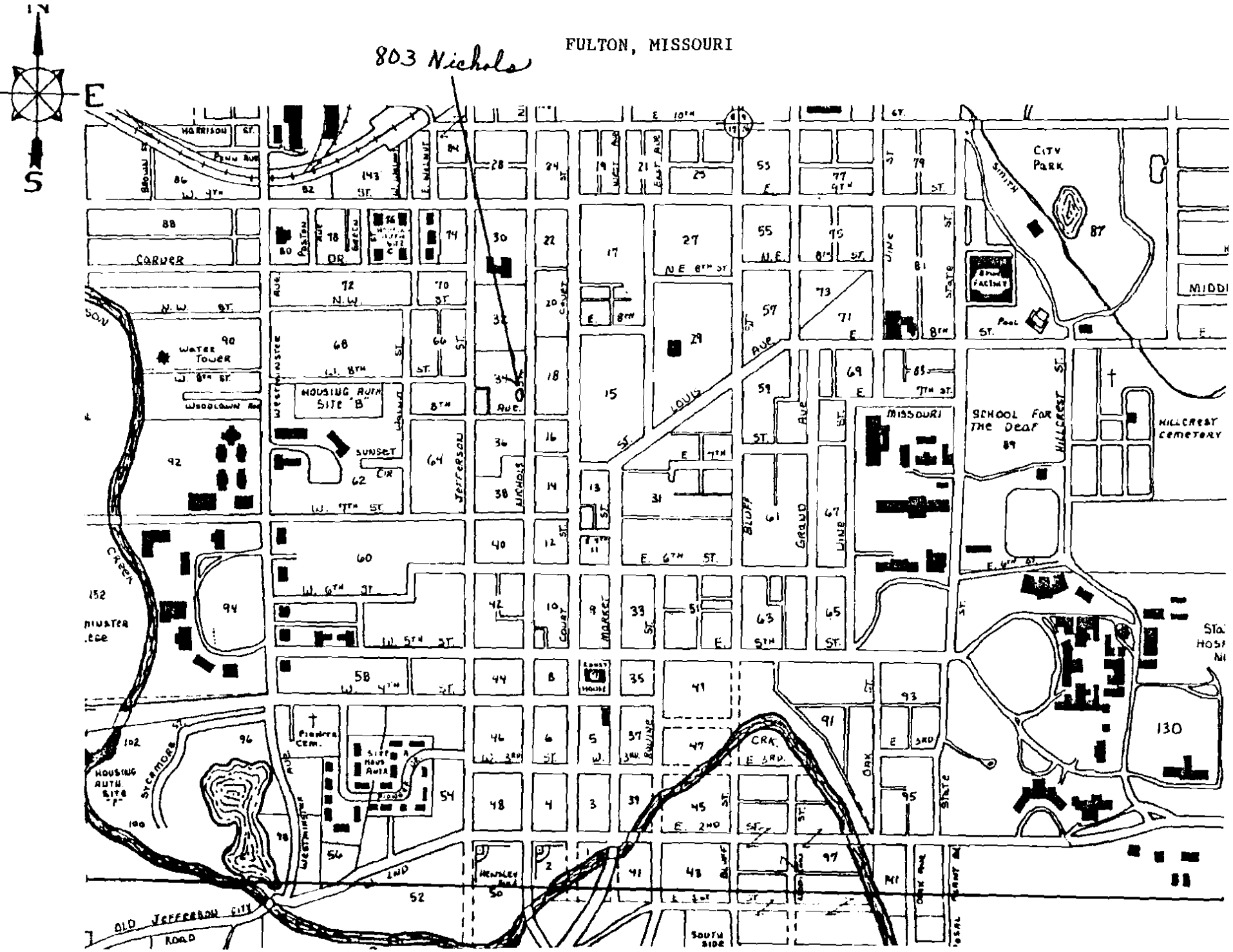

Office of Historic Preservation, P.O. Box 176, Jefferson City, Missouri 65101

HISTORIC INVENTORY

1 No.

2 County: Callaway

3 Location of Negatives: Fulton City Hall

4 Present Name(s): Norris S. Heying residence

5 Other Name(s):

6 Specific Location: 804 Nichols
W Part of Lot 1, Blk. 18
New City Plat

7 City or Town: Fulton — If Rural, Township & Vicinity

8 Site Plan with North Arrow

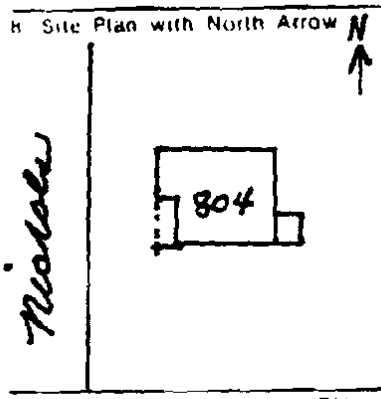

9 Coordinates: Lat / Long — UTM

Site ☐ Building ☒ — Structure ☐ Object ☐

10 On National Register? Yes ☐ No ☒

12 Is It Eligible? Yes ☒ No ☐

13 Part of Estab Hist Dist? Yes ☐ No ☒

14 District Potent'l? Yes ☒ No ☐

15 Name of Established District

16 Thematic Category

17 Date(s) or Period: c. 1910

18 Style or Design: Classical detailing

19 Architect or Engineer

20 Contractor or Builder: Rev. Abbott

21 Original Use, if apparent: residence

22 Present Use: residence

23 Ownership: Public ☐ Private ☒

24 Owner's Name & Address, if known: Helen Grace Heying

25 Open to Public? Yes ☐ No ☒

26 Local Contact Person or Organization

27 Other Surveys in Which Included

28 No. of Stories: 2½

29 Basement? Yes ☒ No ☐: partial 2/3

30 Foundation Material: concrete

31 Wall Construction: frame

32 Roof Type & Material: gable/asbestos shingles

33 No. of Bays: Front 3 Side 3

34 Wall Treatment: clapboard

35 Plan Shape: irregular

36 Changes (Explain in #42): Addition ☐ Altered ☒ Moved ☐

37 Condition: Interior good; Exterior good

38 Preservation Underway? Yes ☐ No ☒

39 Endangered? Yes ☐ No ☒; By What?

40 Visible from Public Road? Yes ☒ No ☐

41 Distance from and Frontage on Road

42 Further Description of Important Features: #36. Aluminum storm windows and doors; rear porch altered; wrought iron porch step railing; shutters added; apartment has been added upstairs, although it is not being used at the present; bathroom has been added; the interior has been rewallpapered and carpeted; kitchen remodeled in 1968
#42. Denticulated porch cornice; centrally located chimney; gabled dormers with half-round windows face W; ... (see cont.page)



43 History and Significance: The house has been owned by Mr. & Mrs. Norris S. Heying for about eleven years. It was previously owned by the Mirts family, of which Mrs. Heying is a member.

The house was built for Rev. Eugene F. Abbott, a Presbyterian minister, in 1910.

City Significance - demolition would be a major cultural loss to the city of Fulton.

44 Description of Environment and Outbuildings: Yard is small, but beautifully kept; gravel driveway

45 Sources of Information
Interview with Mrs. Norris Heying by B. Ragelis - May 5, 1979
Photographic Information - Roll 29a, #3, view to the NE
Photpgrapher: J. Hautop, 5/78

46 Prepared by: P. Strawn

47 Organization: Fulton Survey

48 Date:

49 Revision Date(s)

2 County

4 Present Name(s)

5 Other Name(s)

804 Nichols

FULTON, MISSOURI

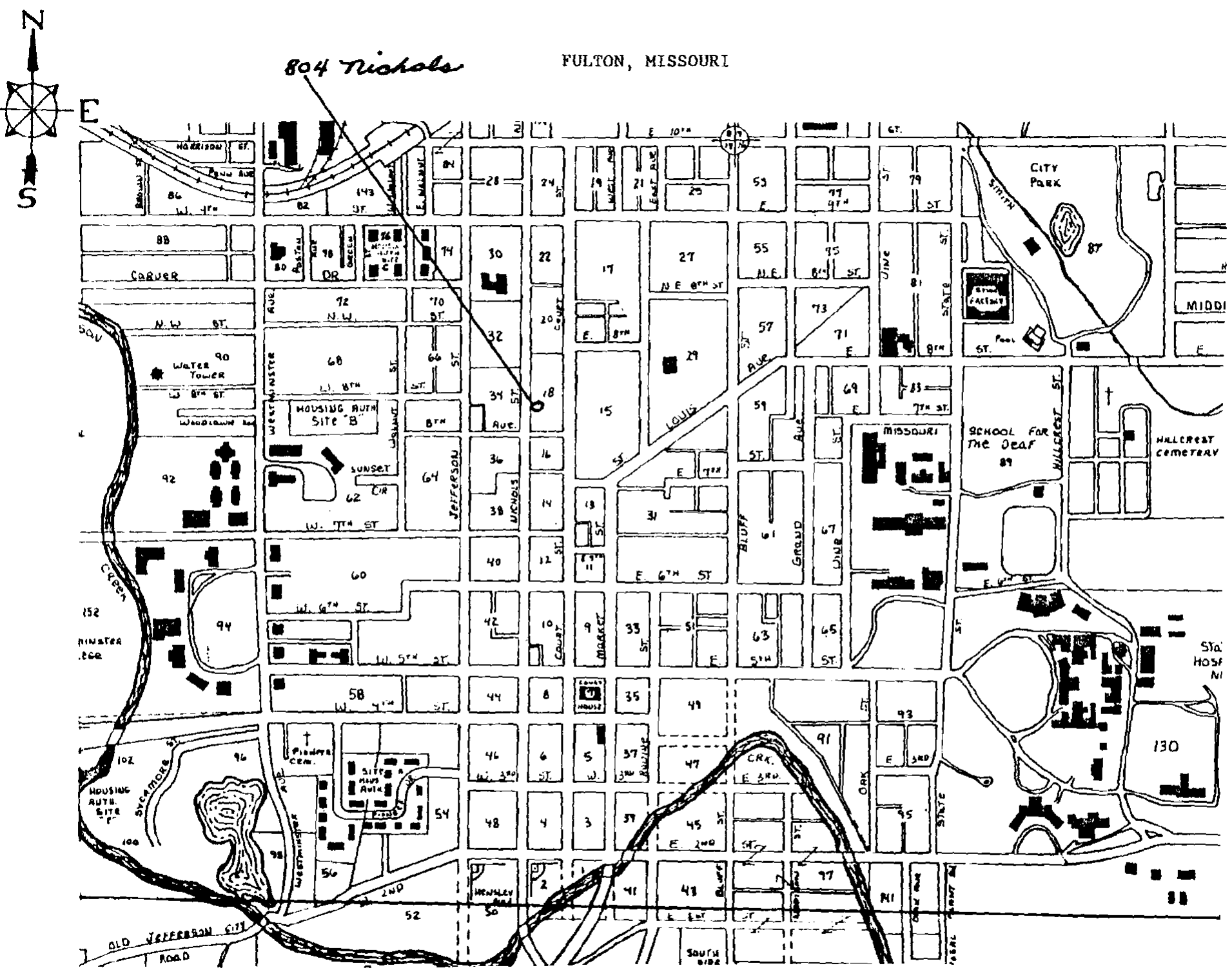

804 Nichols

#42. (cont.)

transom light over entranceway; double-hung windows have 15/1 panes; porch swing.

#43. Carr et al., previous owners

Office of Historic Preservation, P. O. Box 176, Jefferson City, Missouri 65102

HISTORIC INVENTORY

1. No

2. County: Callaway

3. Location of Negatives: Fulton City Hall

4. Present Name(s): W.W. Payne

5. Other Name(s):

6. Specific Location: 805 Nichols

Part of Lots 1 & 2, Blk. 34
New City Plat

7. City or Town: Fulton — If Rural, Township & Vicinity

8. Site Plan with North Arrow

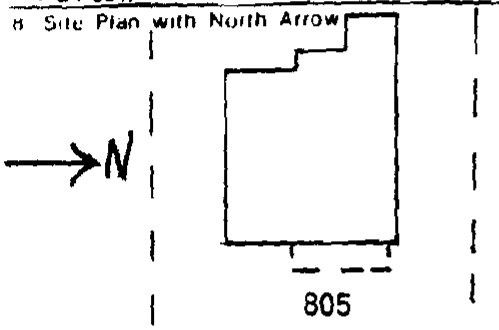

9. Coordinates: UTM
Lat
Long

Site ( ) Building (X) — Structure ( ) Object ( )

11. On National Register? Yes ( ) No (X)

12. Is It Eligible? Yes (X) No ( )

13. Part of Estab Hist Dist? Yes ( ) No (X)

14. District Potent'l? Yes (X) No ( )

15. Name of Established District

16. Thematic Category

17. Date(s) or Period: 1925

18. Style or Design: Bungalow

19. Architect or Engineer

20. Contractor or Builder: W.W. Payne and Mr. Carr

21. Original Use, if apparent: residence

22. Present Use: residence

23. Ownership: Public ( ) Private (X)

24. Owner's Name & Address, if known: Ruth Farmer Payne

25. Open to Public? Yes ( ) No (X)

26. Local Contact Person or Organization

27. Other Surveys in Which Included

28. No. of Stories: 1½

29. Basement? Yes (X) No ( )

30. Foundation Material: stone and concrete

31. Wall Construction: brick

32. Roof Type & Material: gable/asbestos shingle

33. No. of Bays: Front 2 Side 1

34. Wall Treatment: common bond

35. Plan Shape: rectangular

36. Changes (Explain in #42): Addition ( ) Altered ( ) Moved ( )

37. Condition: Interior ____ Exterior very good

38. Preservation Underway? Yes ( ) No (X)

39. Endangered? By What? Yes ( ) No (X)

40. Visible from Public Road? Yes (X) No ( )

41. Distance from and Frontage on Road

42. Further Description of Important Features

Small panes in upper window, common bond, imbricated shingles, brackets, central chimney, two large columns on porch, fully glassed front door, roof on the front porch extends into a car port



43. History and Significance: Neighborhood Significance

The Paynes have lived in this house since 1925; Mr. Payne had it built. Mr. Payne's mother-in-law owned a frame house that was previously located on this lot. But in 1924, the frame house burned to the ground. However, the old foundation to the frame house was used for the building of the house that is presently located there.

44. Description of Environment and Outbuildings: The front yard is kept up beautifully.

45. Sources of Information: Mr. W.W. Payne

Photographic Information - Roll 38, #19, view to the NW
Photographer: P. Strawn, 4/17/79

46. Prepared by: Strawn, Hautop, Icenogle

47. Organization: Fulton Survey

48. Date

49. Revision Date(s)

1. No
2. County
4. Present Name(s)
5. Other Name(s)

FULTON, MISSOURI

805 Nichols

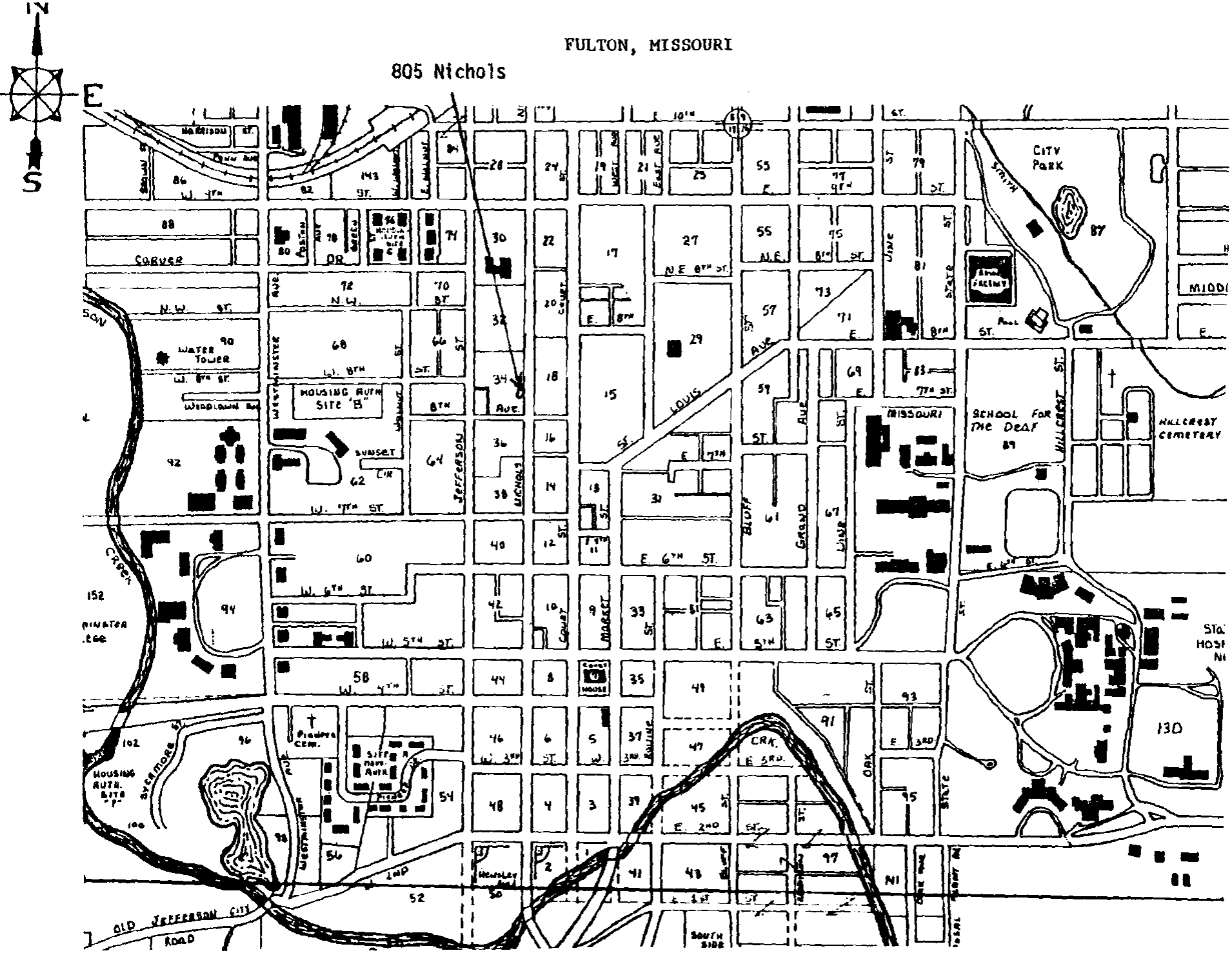

Office of Historic Preservation, P.O. Box 176, Jefferson City, Missouri 65101

HISTORIC INVENTORY

1 No

2 County
Callaway

3 Location of Negatives
Fulton City Hall

4 Present Name(s)

5 Other Name(s)

6 Specific Location
806 Nichols, block 18,
I.N. Hockaday's Add'n

7 City or Town — If Rural, Township & Vicinity
Fulton

8 Site Plan with North Arrow

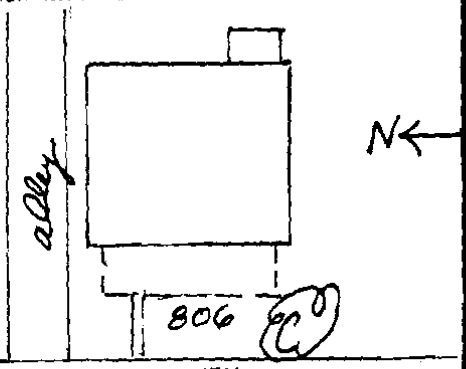

9 Coordinates — UTM
Lat
Long

10 Site / Building X / Structure / Object

11 On National Register? Yes / No X

12 Is It Eligible? Yes / No X

13 Part of Estab Hist Dist? Yes / No X

14 District Potent'l? Yes / No X

15 Name of Established District

16 Thematic Category

17 Date(s) or Period
1910-17

18 Style or Design
bungalow/box

19 Architect or Engineer

20 Contractor or Builder

21 Original Use, if apparent
residence

22 Present Use
residence

23 Ownership — Public / Private X

24 Owner's Name & Address, if known

25 Open to Public? Yes / No X

26 Local Contact Person or Organization

27 Other Surveys in Which Included

28 No. of Stories 2½

29 Basement? Yes X / No

30 Foundation Material
concrete

31 Wall Construction
frame

32 Roof Type & Material
hipped, asb.shingles

33 No. of Bays
Front 2 Side

34 Wall Treatment
clapboard

35 Plan Shape rect.

36 Changes (Explain in #42) — Addition / Altered / Moved

37 Condition
Interior
Exterior good

38 Preservation Underway? Yes / No X

39 Endangered? By What? Yes / No X

40 Visible from Public Road? Yes X / No

41 Distance from and Frontage on Road

2 County

4 Present Name(s)

5 Other Name(s)

42 Further Description of Important Features
French doors to right and S side of door have been added or altered.



43 History and Significance

4 Description of Environment and Outbuildings

Sources of Information 1910-17 Sanborn maps
Photographic Information - Roll 29a, #4, view to the N E
Photographer: J. Hautop, 5/78

46 Prepared by
P. Strawn

47 Organization
Fulton Survey

48 Date 5/78

49 Revision Date(s)

FULTON, MISSOURI

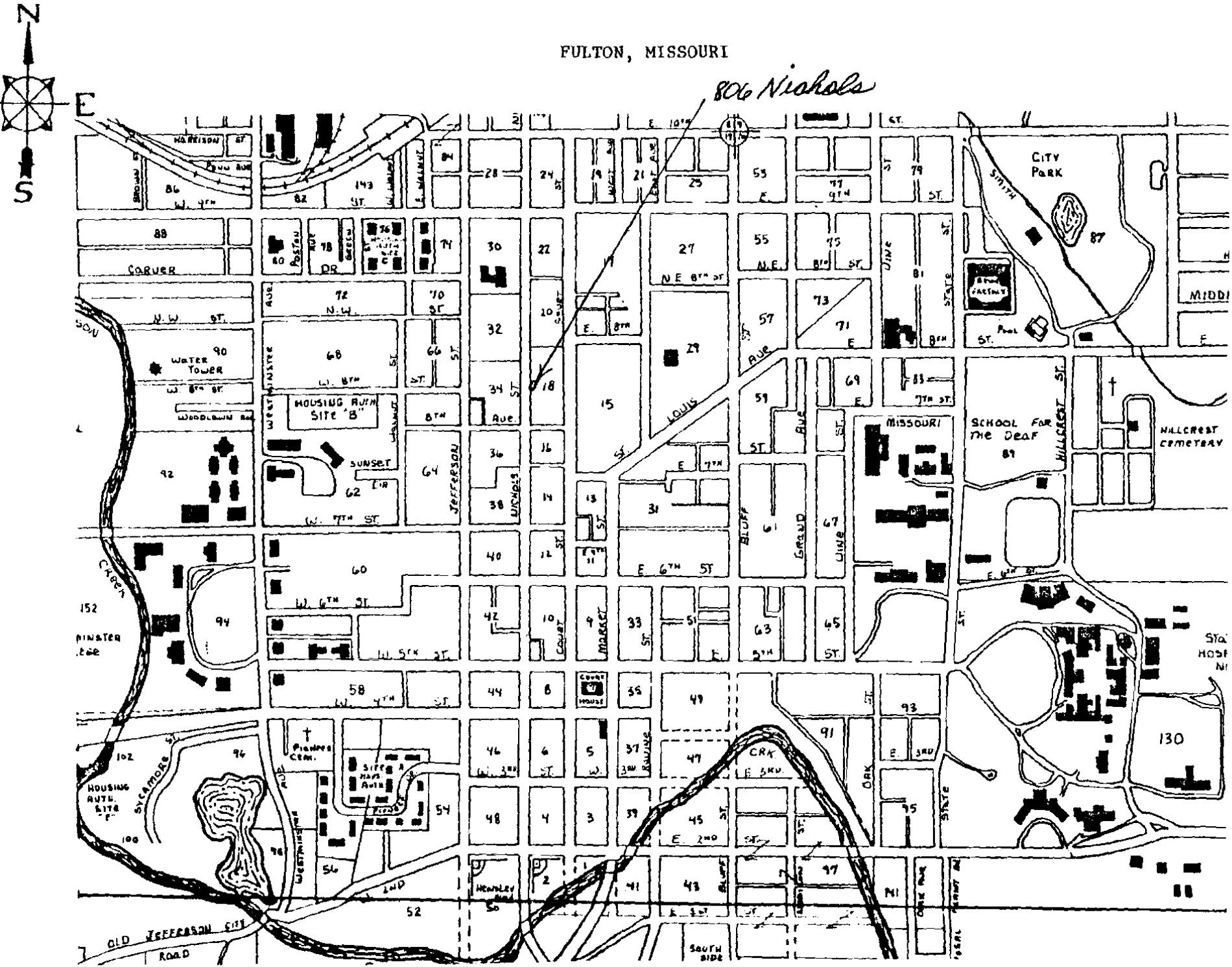

Office of Historic Preservation, P. O. Box 176, Jefferson City, Missouri 65102

HISTORIC INVENTORY

1 No

2 County
Callaway

3 Location of Negatives
Fulton City Hall

4 Present Name(s)

5 Other Name(s)

6 Specific Location 807 Nichols, Blk.34

7 City or Town (If Rural, Township & Vicinity)
Fulton

8 Site Plan with North Arrow

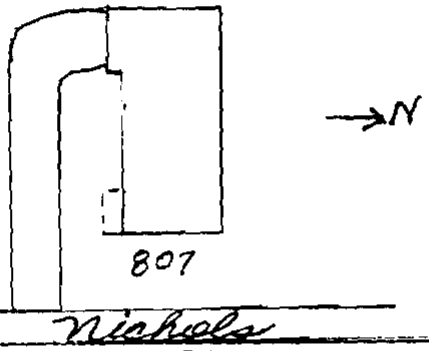

9 Coordinates UTM
Lat
Long

Site ( ) Structure ( )
Building (X) Object ( )

10 On National Register? Yes ( ) No (X)

11 Is It Eligible? Yes ( ) No (X)

12 Part of Estab Hist Dist? Yes ( ) No (X)

13 District Potential? Yes ( ) No (X)

14 Name of Established District

16 Thematic Category

17 Date(s) or Period

18 Style or Design

19 Architect or Engineer

20 Contractor or Builder

21 Original Use, if apparent
residence

22 Present Use
residence

23 Ownership Public ( ) Private (X)

24 Owner's Name & Address, if known

25 Open to Public? Yes ( ) No (X)

26 Local Contact Person or Organization

27 Other Surveys in Which Included

28 No. of Stories 1

29 Basement? Yes ( ) No ( )

30 Foundation Material
concrete

31 Wall Construction
frame

32 Roof Type & Material
low gable/asb.shingles

33 No. of Bays
Front Side

34 Wall Treatment
beveled asb.shingles

35 Plan Shape rectangular

36 Changes (Explain in #42) Addition ( ) Altered ( ) Moved ( )

37 Condition
Interior
Exterior good

38 Preservation Underway? Yes No (X)

39 Endangered? By What? Yes ( ) No (X)

40 Visible from Public Road? Yes (X) No ( )

41 Distance from and Frontage on Road

42 Further Description of Important Features Wrought iron porch supports



43 History and Significance

44 Description of Environment and Outbuildings Stucco garage in rear

45 Sources of Information

Photographic Information - Roll 29b, #4, view to the NW
Photographer: J. Hautop, 5/78

46. Prepared by
S.Icenogle,J.Hautop

47 Organization
Fulton Survey

48. Date

49 Revision Date(s)

1 No
2 County
4 Present Name(s)
5 Other Name(s)

FULTON, MISSOURI

807 Nichols

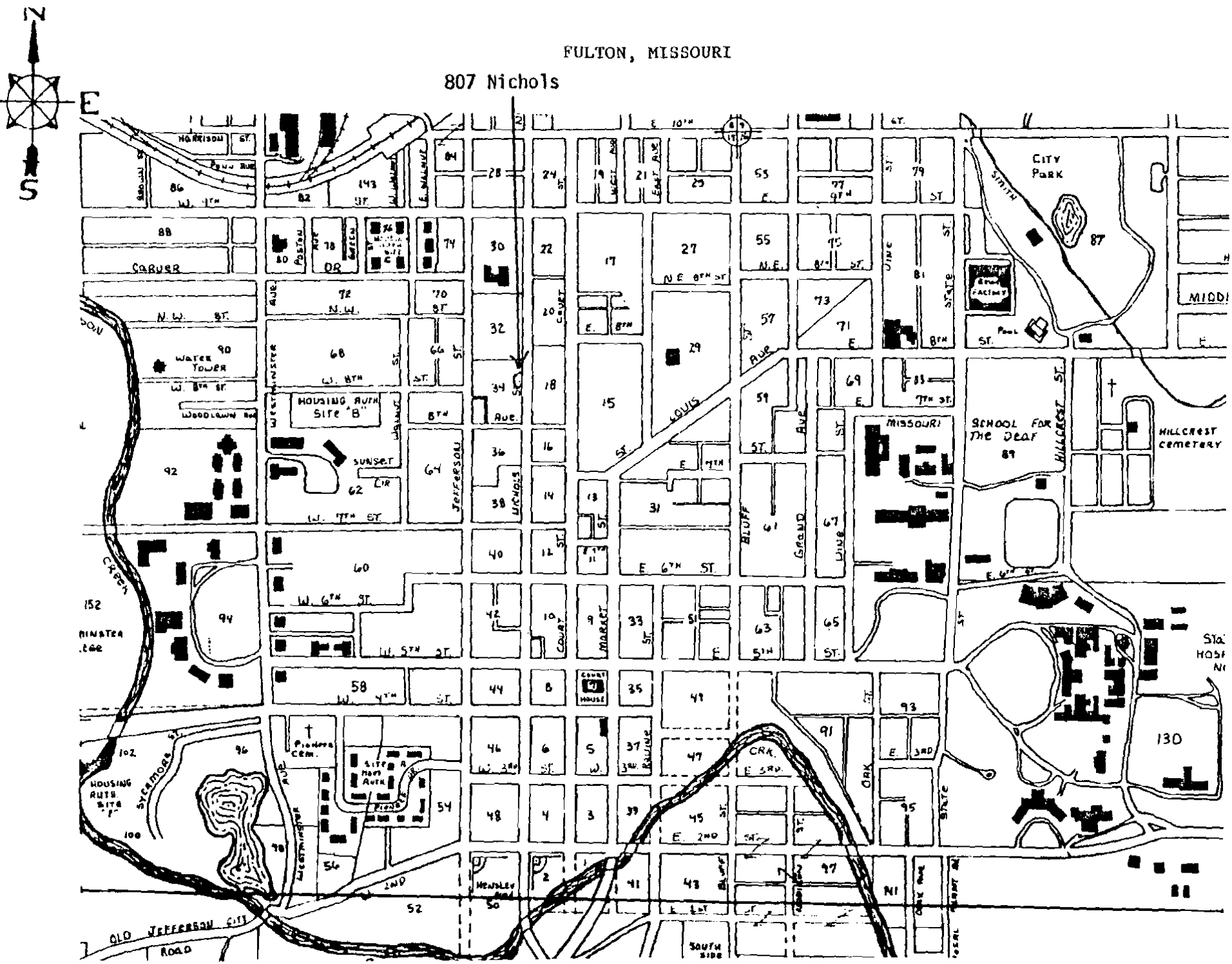



Residence of Edwin Curd, formerly located at 807 Nichols
(#27, from the History of Callaway Co., Mo., 1884,
opposite p.215)

Office of Historic Preservation, P. O. Box 176, Jefferson City, Missouri 65102

HISTORIC INVENTORY

1 No

2 County: Callaway

3 Location of Negatives: Fulton City Hall

4 Present Name(s): Mr. & Mrs. John O. Bell residence

5 Other Name(s): J.R. Correll residence

6 Specific Location: 809 Nichols

Part of Lot 1, Blk. 34
New City Plat

7 City or Town — If Rural, Township & Vicinity

8 Site Plan with North Arrow

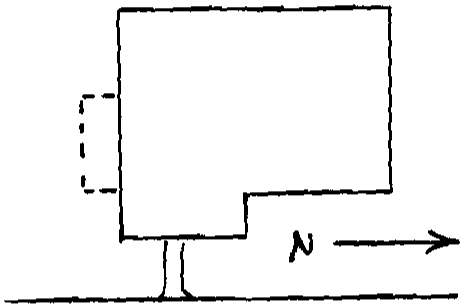

9 Coordinates — UTM
Lat
Long

Site ( ) Structure ( )
Building (X) Object ( )

11 On National Register?	Yes ( ) No (X)	12 Is It Eligible?	Yes (X) No ( )
13 Part of Estab Hist Dist?	Yes ( ) No (X)	14 District Potent'l?	Yes (X) No ( )

15 Name of Established District

16. Thematic Category

17 Date(s) or Period: 1936

18 Style or Design: Neo-Gothic Revival

19. Architect or Engineer

20. Contractor or Builder: J.R. Correll

21. Original Use, if apparent: residence

22 Present Use: residence

23 Ownership — Public ( ) Private (X)

24 Owner's Name & Address, if known:
Mr. & Mrs. James O. Bell
809 Nichols

25. Open to Public? Yes ( ) No (X)

26. Local Contact Person or Organization

27. Other Surveys in Which Included

28. No. of Stories: 1½

29. Basement? Yes (X) No ( )

30. Foundation Material: brick

31. Wall Construction: brick

32. Roof Type & Material: gabled/asbestos shingle

33. No. of Bays — Front: n/a Side: n/a

34. Wall Treatment: see #42 below

35. Plan Shape: L

36. Changes (Explain in #42) — Addition ( ) Altered (X) Moved ( )

37. Condition — Interior: very good; Exterior: very good

38. Preservation Underway? Yes ( ) No (X)

39. Endangered? By What? Yes ( ) No (X)

40. Visible from Public Road? Yes (X) No ( )

41. Distance from and Frontage on Road

42. Further Description of Important Features: #34. Polychrome common bond brick #36. The Bells finished the attic and made it into a bedroom and bathroom. #42. Arched doorway, multi-gabled roof, exposed eaves, arch over the side porch, side chimney, molded brick water table, new brick steps, hardwood floors



43 History and Significance: This house is an excellent example of the Neo-Gothic Revival Style in Fulton. The Wickells, who live at 901 Nichols say that the original owners of this house had it modeled after their house.

The house presently has Neighborhood Significance. (See continuation page.)

44 Description of Environment and Outbuildings: The Bells plan to add a patio sometime in the future.

45 Sources of Information: Interview with Mrs. John Bell - 5/2/79
County Assessor's Office Records - P. Strawn
Photographic Information - Roll 38, #20, view to the NW
Photographer: P. Strawn, 4/17/79

46. Prepared by: P. Strawn

47. Organization: Fulton Survey

48. Date | 49. Revision Date(s)

2 County

4 Present Name(s)

5 Other Name(s)

FULTON, MISSOURI

809 Nichols

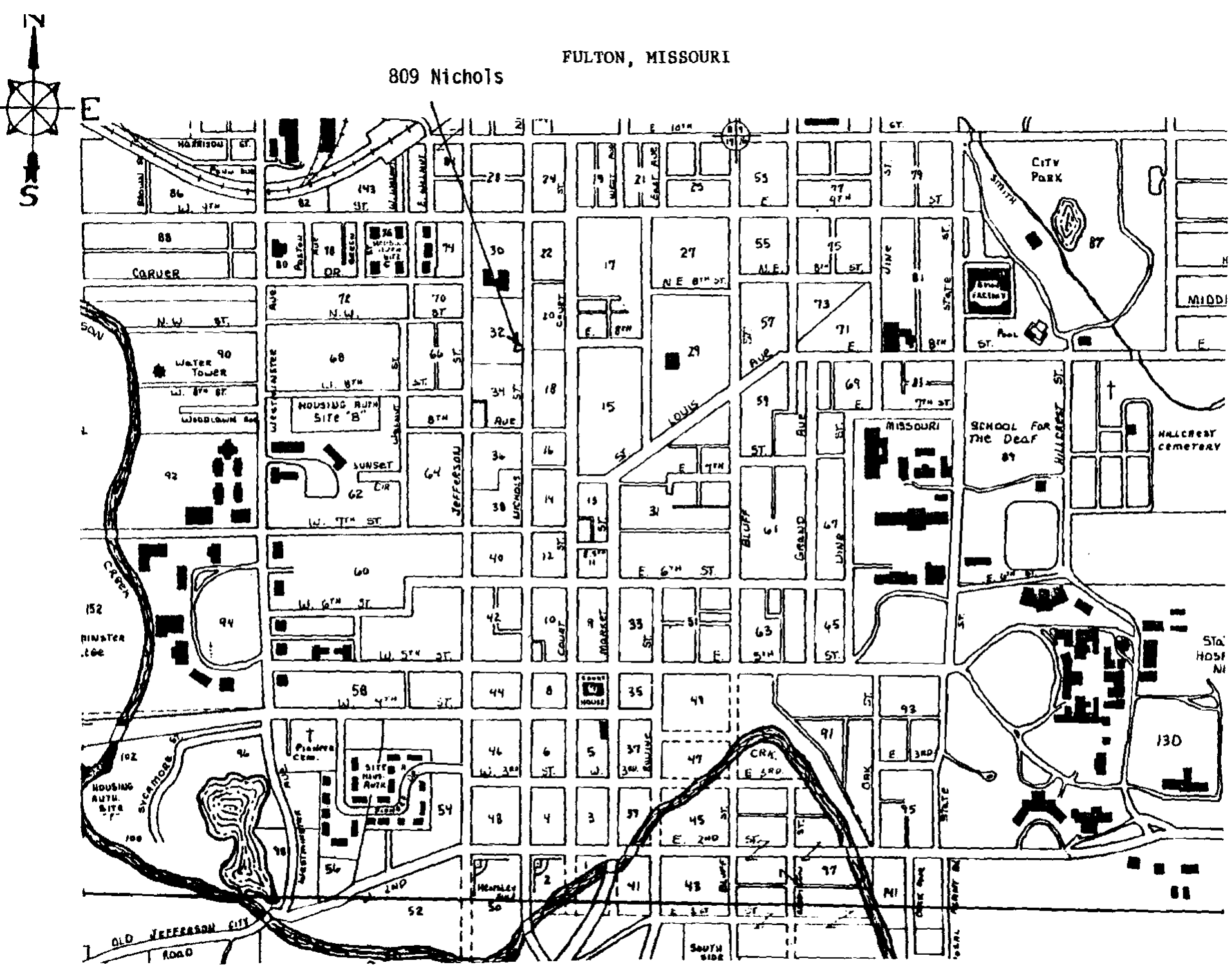

809 Nichols

#43. (cont.)

The present owners are Mr. and Mrs. John Bell, who purchased the house about three years ago, from Mr. and Mrs. James L. Ragan. Before that the house was owned by Sam D. and Mabel Ellis. The original owner, J.R. Correll owned the house prior to the Ellises. He was a postal worker and lived here from the time it was built, in 1936 until 1968.

John Bell, the current owner, is the son of Ovid Bell, Jr., who lives at 834 Court Street.

Office of Historic Preservation, P.O. Box 176, Jefferson City, Missouri 65101

HISTORIC INVENTORY

1 No.

2 County: Callaway

3 Location of Negatives: Fulton City Hall

4 Present Name(s): Sampson Home

5 Other Name(s): Pollard Home

6 Specific Location: 811 Nichols, E Part of Lot 4, Blk 32, New City Plat

7 City or Town (If Rural, Township & Vicinity): Fulton

8 Site Plan with North Arrow

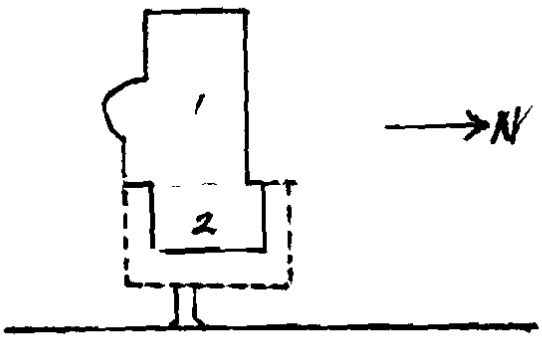

9 Coordinates: UTM
Lat
Long

Site [ ] Building [X] Structure [ ] Object [ ]

11 On National Register?	Yes [ ] No [X]	12 Is It Eligible?	Yes [XX] No [ ]
13 Part of Estab Hist Dist ?	Yes [ ] No [X]	14 District Potent'l?	Yes [XX] No [ ]

15 Name of Established District

16. Thematic Category

17 Date(s) or Period: c.1872

18 Style or Design: Classical

19. Architect or Engineer

20. Contractor or Builder

21. Original Use, if apparent: residence

22 Present Use: residence

23 Ownership: Public [ ] Private [X]

24. Owner's Name & Address, if known: Mr. & Mrs. Rolla R. Sampson, 811 Nichols

25. Open to Public? Yes [ ] No [X]

26. Local Contact Person or Organization

27. Other Surveys in Which Included

28. No. of Stories: 2

29. Basement? Yes [XX] No [ ]

30. Foundation Material: stone

31. Wall Construction: frame

32. Roof Type & Material: gable, asb.shingl

33. No. of Bays: Front 2 Side 2+

34. Wall Treatment: clapboard

35. Plan Shape: irreg.

36. Changes (Explain in #42): Addition [X] Altered [X] Moved [ ]

37. Condition: Interior good; Exterior good

38. Preservation Underway? Yes [ ] No [X]

39. Endangered? By What? Yes [ ] No [X]

40. Visible from Public Road? Yes [X] No [ ]

41. Distance from and Frontage on Road

2 County

4 Present Name(s)

5 Other Name(s)

42. Further Description of Important Features

#36. The N part of the wraparound porch was added between 1910 and 1917 according to the Sanborn maps. The house has had several additions. #42. The house has large double-hung windows; the original fireplace is no longer in use; there are 2 basements in this house with separate stairways to each.



43 History and Significance: The Sampsons have owned this house since 1940. Mr. Sampson is a retired carpenter. Mrs. Sampson attended Synodical College and majored in music. She said that the Everhearts lived here when she was in high school and college. J. T. Pollard and his family lived here early in the 20th c. J. T. Pollard was a druggist, whose store was located (cont.)

44 Description of Environment and Outbuildings

The property contains 3 outbuildings

45 Sources of Information

Interviews with Mr. and Mrs. Rolla Sampson, 5/78;5/79

46. Prepared by: P. Strawn, et al.

47 Organization: Fulton Survey

48. Date

49. Revision Date(s)

FULTON, MISSOURI

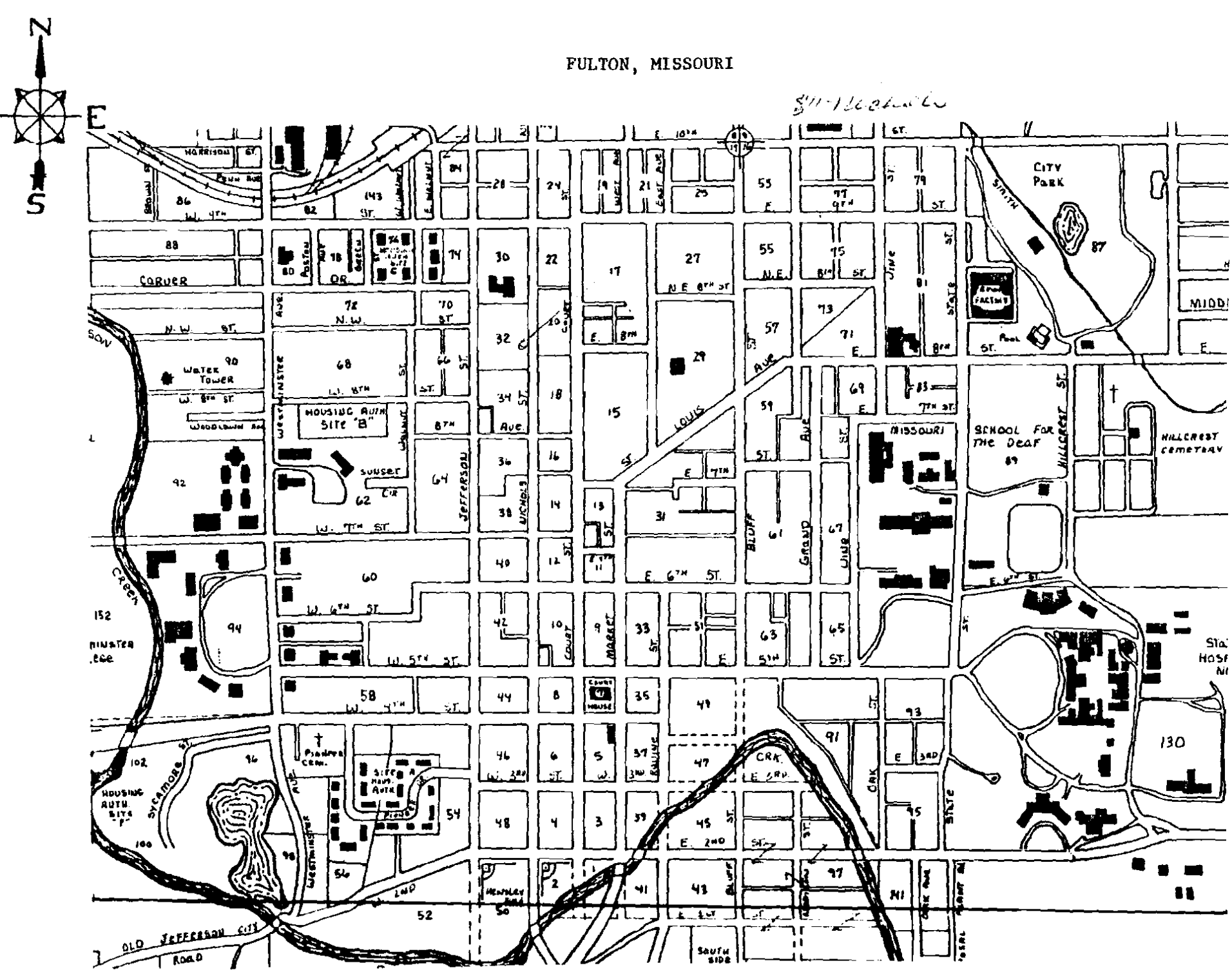

811 Nichols

#43. (cont.)

at 505 Court St. J. T. Pollard was born in Fulton in 1862. He was educated in the Fulton public schools and then attended Westminster College. He was also a member of the Masons, according to the Fulton Souvenir, c.1912.

The Ratekin family lived in this house for a short time after they first arrived in Fulton and while the Pollards were spending their Winter vacation in the South. The Ratekins moved to 815 Nichols.

#45.

Interview with Maggie Ratekin Lorenz, 5/79
Fulton Souvenir, c.1912, p.17
Sanborn maps, 1902,1910

Photographic Information - Roll 29b, #6, view to the NW
Photographer: Joan Hautop, 5/78

811 Nichols - Addendum

#43. (cont.)

Based on the legal abstract for 813 Nichols, this house was probably built shortly after May 14, 1873, when John and Agnes (Aggie) Watson, who owned the property at 813 Nichols, sold the S 75' of their lot to Francis Branham for $500.

Shirley Scott Payne said that old family letters have revealed that Dr. Christian's family used to live in this house.

(P. Strawn)

Office of Historic Preservation, P.O. Box 176, Jefferson City, Missouri 65101

HISTORIC INVENTORY

1 No.

2 County
Callaway

3 Location of Negatives
Fulton City Hall

4 Present Name(s)
Jim and Nancy Clark residence and Old Scott Place

5 Other Name(s)

6 Specific Location 813 Nichols
E Part of Lot 3, Blk. 32
New City Plat
(was 811) I.N. Hockaday's Addn.

7 City or Town (If Rural, Township & Vicinity)
Fulton

8 Site Plan with North Arrow

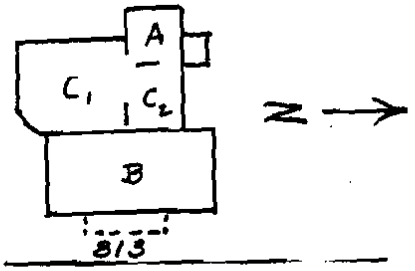

9 Coordinates UTM
Lat
Long

Site ( ) Structure ( )
Building (X) Object ( )

11 On National Register? Yes ( ) No (X)

12 Is It Eligible? Yes (X) No ( )

13 Part of Estab Hist Dist? Yes ( ) No (X)

14 District Potent'l? Yes (X) No ( )

15 Name of Established District

16 Thematic Category

17 Date(s) or Period

18 Style or Design
Gothic Revival

19 Architect or Engineer

20 Contractor or Builder

21 Original Use, if apparent
residence

22 Present Use
residence

23 Ownership Public ( ) Private (X)

24 Owner's Name & Address, if known
Mr. Bruce and Shirley Payne
813 Jefferson

25 Open to Public? Yes ( ) No (X)

26 Local Contact Person or Organization

27 Other Surveys in Which Included

28 No. of Stories

29 Basement? later addtn.-partial Yes (X) No ( )

30 Foundation Material
rock-faced ashlar

31 Wall Construction
frame

32 Roof Type & Material asb.
center gable; shingle

33 No. of Bays
Front 3 Side 1+

34 Wall Treatment
clapboard

35 Plan Shape irregular

36 Changes (Explain in #42) Addition (X) Altered ( ) Moved ( )

37 Condition
Interior
Exterior good

38 Preservation Underway? Yes ( ) No (X)

39 Endangered? By What? Yes (X) No ( )

40 Visible from Public Road? Yes (X) No ( )

41 Distance from and Frontage on Road

42 Further Description of Important Features

#36. Bathroom added in SE corner; partial basement dug out to include furnace; aluminum storm doors. #42. 2 centered chimneys - N side pilastered - S side altered with new plain top. Transom light above entranceway, pointed arch windows and hood moulding on 2nd story; tall, narrow windows on 1st floor; decorated scroll bracketing on porch and on S side irregularly shaped ell; corner pilasters. (See cont. page).



43 History and Significance

This house is significant architecturally because it is a good example of Carpenter Gothic Style. It is also significant historically because of its association with the Scott family.
(See continuation page.)

44 Description of Environment and Outbuildings

45 Sources of Information
Photographic Information - Roll 29b, #7, view to the NW
Photographer: J. Hautop, 5/78
(See continuation page.)

46. Prepared by
P. Strawn

47. Organization
Fulton Survey

48. Date

49. Revision Date(s)

2 County

4 Present Name(s)

5 Other Name(s)

FULTON, MISSOURI

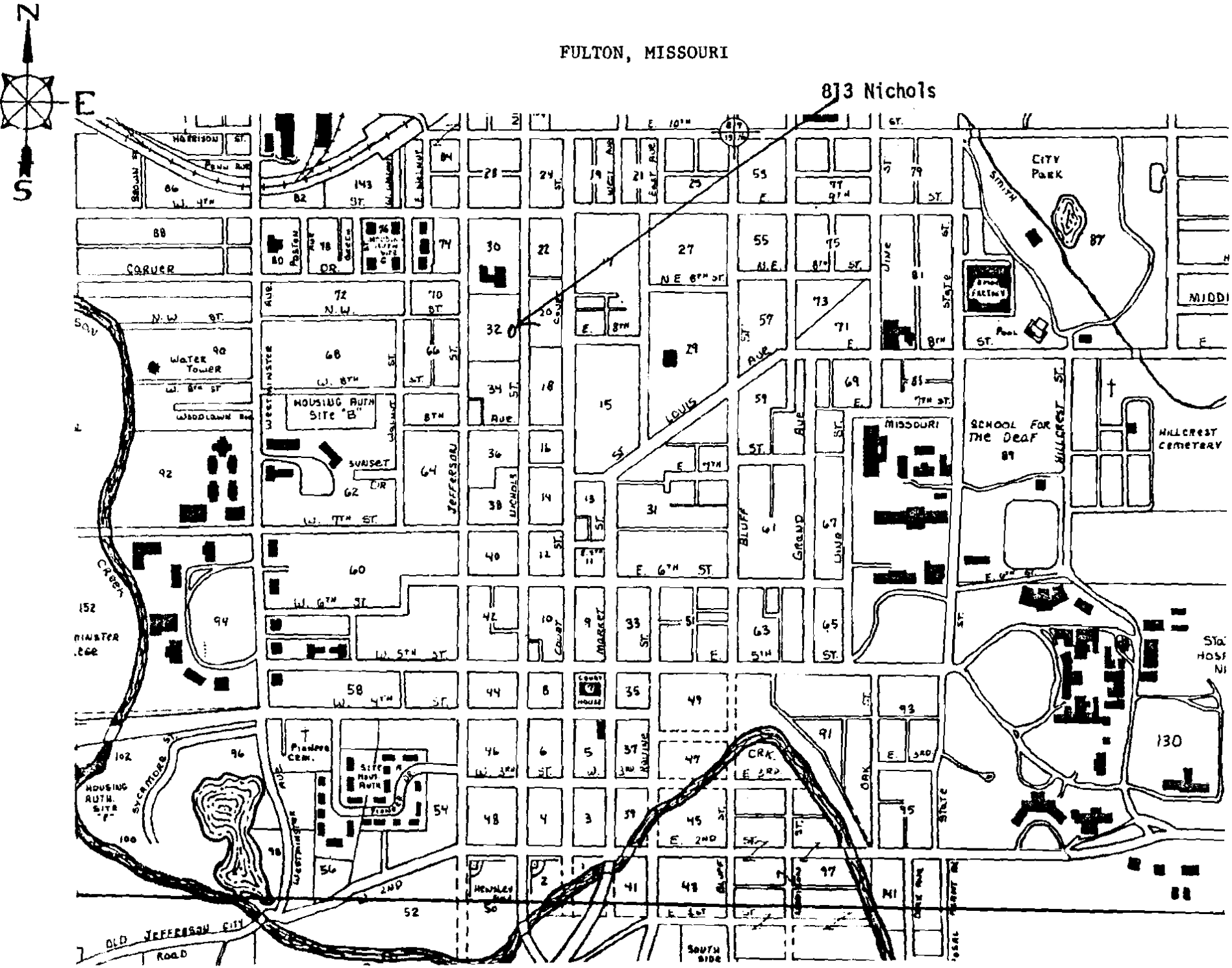

#42. (cont.)

The house was painted yellow and grey at one time.

George H. Bellamann signed the graining of the woodwork in the front parlor (S side).

#43. (cont.)

It was the home of Prof. John Scott, Shirley Payne's grandfather, for many years. He may have been the original owner. Prof. John H. Scott was a professor of mathematics at Westminster College for about 60 years. He was also the chairman of the department for part of that time. He was born on September 22, 1842 in Monroe Co., Mo. (His parents were from Kentucky and came to Monroe Co., Mo. in 1829.) John grew up on the farm there and attended the neighborhood schools. After high school he went to Watson's Seminar at Ashley, Pike Co., Mo. and then came to Fulton, where he attended Westminster College until his graduation in 1865. Since he was one of the best mathematics students the college had ever had, when he graduated he was given the position of head of the department.

On August 13, 1873, he married Susie Machette, originally of St. Charles, Mo. The Scotts were members of the Presbyterian Church and Prof. Scott was also a member of the Masons. (Susan Machette, b.March 5, 1884, d.Sept.14,1937 had been a tutor for the Sappington children in Arrow Rock before she came to Fulton.) (Prof. Scott died on May 27, 1928)

#45. (cont.)

Interview with Shirley Scott Payne, 7/78; and also 5/13/79

Contact Shirley Scott Payne and/or Virginia Scott Baker for more information regarding the Scott family.

813 Nichols - Addendum

#39.

This house is currently endangered because the Paynes are considering having it demolished rather than

#42.

Section A on the site plan is probably the original section of the house; another section has been joined to it to the E (section C2), but one has to step down into section A to get into the room. It is 2 stories high and has a closed stairway leading to a second floor room which does not connect with the 2nd story on the E side of the house (section B). Shirley Scott Payne has always known this as the "old part of the house" and when she was very young it was used as the kitchen and the present kitchen was used as a dining room. The E section of the house was more than likely built later, possibly during the 1870's. It is possible that section A may have been used for a time as a separate kitchen before section C was built, which because of its octagonal section could date around the 1880's or 1890's. The woodwork in section A is very plain; while that in section B is stained, as previously mentioned in the S room and stained to resemble burled walnut in the N room. The south room of section C has Eastlake style molding characteristic of the 1890's; this room was used by the Scott family after room C2 was made into a kitchen.

#43.

The legal abstract indicates that Lot 10, 1/3 of an acre was sold by I. N. and Sarah C. Hockaday to William A. Davis on June 24, 1850 (Bk L, 233); on Sept. 27, 1853, William and Druzilah Davis sold the lot for $650 to John R. Bragg (Bk N, 9). Bragg almost immediately thereafter sold it, for $775 to John B. Leeper (Bk N, 43) on Oct. 28, 1853. John B. and Elizabeth K. Leeper owned the lot for several years, until Sept. 4, 1856, when they sold it for $1200 to Thomas B. Harris. The increase in value of this property may indicate that at least some sort of house had been put on this lot. The Harris family owned this property until Aug. 16, 1866, when they were forced to sell it to Mary E. Hook to settle a suit of Zadok Hook against Samuel Ryley, Edwin Curd, Thomas B. Harris and Isaac Curd. The property was sold at public auction on April 6, 1864. After selling this property, assuming the Harrises did live here, which seems likely, they must have moved to their new home on 815 Court which they would enlarge from its original log structure to its brick state. Mary E. Steinberger (the same person as Mary E. Hook?) sold the property to Dennis M. Grandfield on March 6, 1868 (Bk Y, 108). And then Dennis M. and Cynthia Grandfield sold the property to J. S. Watson for $2000 on June 22, 1870 (Bk 2, 299).

813 Nichols - Addendum/2

#43. (cont.)

John Sam and Aggie Watson owned the property until May 16, 1878, when they sold it to John H. Scott for $1300. The E section of the house may or may not have been built by this time.

John and Susan Scott owned the house for many years and raised their family of three sons here - Harold, Clive, and Edward, who died of diptheria at at young age. The house remained in the Scott family until 1968 when it was sold to Clifford and Doris Christopher, who sold it to Walter and Lois Gordon, Jr. a few years later. Bruce and Shirley Scott Payne bought the house in 1976, thus putting it again in the possession of the Scott family.

(P. Strawn)

Office of Historic Preservation, P.O. Box 176, Jefferson City, Missouri 65101

HISTORIC INVENTORY

1 No

2 County: Callaway

3 Location of Negatives: Fulton City Hall

4 Present Name(s)

5 Other Name(s): S.L.(?) Dedman-J.W. Ratekin House

6 Specific Location: 815 Nichols
Part of Lot 2, Blk 32, New City Plat

7 City or Town: Fulton (If Rural, Township & Vicinity)

8 Site Plan with North Arrow

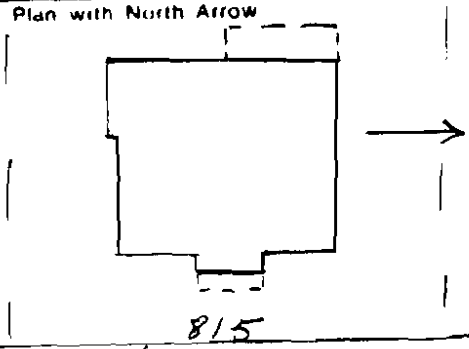

9 Coordinates: Lat / Long / UTM

Site [ ] Building [X] Structure [ ] Object [ ]

11 On National Register?	Yes [ ] No XX	12. Is It Eligible?	Yes XX No [ ]
13 Part of Estab Hist Dist ?	Yes [ ] No XX	14. District Potent'l?	Yes XX No [ ]

15 Name of Established District

16. Thematic Category

17 Date(s) or Period: c.1880

18 Style or Design: High Victorian Gothic

19. Architect or Engineer: M. Fred Bell?

20. Contractor or Builder: S. L. (?) Dedman

21. Original Use, if apparent: residence

22 Present Use: apartments - 3

23 Ownership: Public [ ] Private [X]

24. Owner's Name & Address, if known
William B. Wilson
Rt. 2, Fulton, Mo.

25. Open to Public? Yes [ ] No [X]

26. Local Contact Person or Organization

27. Other Surveys in Which Included

28. No. of Stories: 3

29. Basement? Yes [ ] No [X]

30. Foundation Material

31. Wall Construction: frame

32. Roof Type & Material: hipped/gabled shingles

33. No. of Bays: Front 3 Side 1

34. Wall Treatment: clapboard

35. Plan Shape: irregular

36. Changes (Explain in #42): Addition [ ] Altered [X] Moved [ ]

37. Condition: Interior ____ Exterior: fair-good

38. Preservation Underway? Yes [ ] No [X]

39. Endangered? Yes [X] No [ ]
By What? neglect

40. Visible from Public Road? Yes [X] No [ ]

41. Distance from and Frontage on Road

42. Further Description of Important Features

#36. S section of the rear addition was removed between 1910 and 1917 according to Sanborn maps. This was the result of the fire that damaged the kitchen in 1914.
#42. Elaborate decoration in pediment over porch which includes a semicircular cut-out lined with scallop design and a fan-like motif held by turned drop-pendants (one is missing); decorative lintels above 1st story windows; plain entablature over ... (see cont. page)



43 History and Significance

This house was built for S. L. (?) Dedman and possibly designed by M. F. Bell. The house is quite striking in design and has the flavor of a Bell design. In addition, Bell indicated (in Pleasant Homes and How to Make Them) that he had designed S. L. Dedman's residence in Fulton. This house was in the Dedman family until it was sold to the Ratekin

44 Description of Environment and Outbuildings

The house is situated on a hill.

45 Sources of Information

Sanborn maps, 1902-30.
Fulton Sun-Gazette, May 1, 1914

46. Prepared by: P. Strawn

47. Organization: Fulton Survey

48. Date: 6/79

49 Revision Date(s)

2 County

4 Present Name(s)

5 Other Name(s)

FULTON, MISSOURI

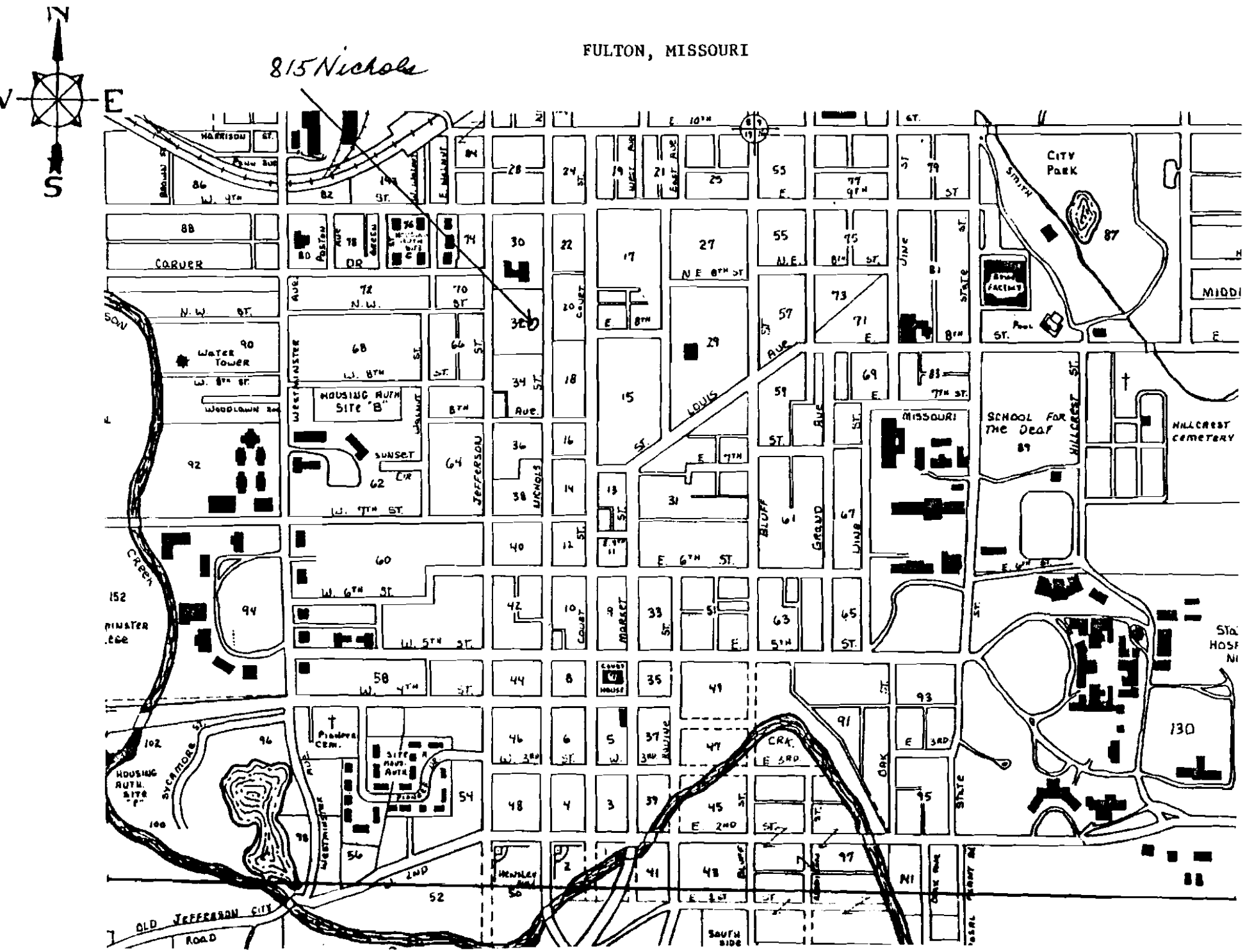

815 Nichols

#42. (cont.)

2nd story windows; the central pavilioned tower is 3-stories high with clapboard on the first 2 levels and imbricated shingles on the 3rd story; decorative scroll braces form a hood over diagonally-faced windows on S-side bay window; there are corner pilasters with diagonal bracing at upper corners and batten & board siding in triangular shaped area between the bracing and the corner pilaster; transom light above the central double-door entrance has stained glass panes framing 2 larger clear glass panes. The staircase is walnut. Originally the front porch extended across the front of the house. (An old photograph of the house might be in the possession of Maggie Ratekin Lorenz's niece, Nita Faye (Berry) Burnett, of Atlanta, Georgia.) There were 9 fireplaces, one in every room in the house, according to the Wilsons. When Maggie Lorenz lived here, there were coal-burning stoves in the house. The parlor floor is parqueted. Before 1914 the kitchen and pantry were located in an ell behind the house. (This might originally have been a separate structure with an enclosed passageway to the house added later). The kitchen-pantry ell was 1-1/2 stories high and had maid's quarters upstairs. According to Maggie Lorenze, "Aunt" Frances Lynes, a negro cook and laundress employed by her family, often stayed in the maid's quarters, although she also had a home elsewhere (at 401 W. 9th, according to the 1907 Fulton City Directory). After the 1914 fire in the kitchen, the first bathroom was added to the house and one of the downstairs bedrooms was converted to a kithen and another room was converted to a dining room.

Maggie Lorenz has said that the 3rd floor was fully finished, but was never used as a bedroom by the immediate family, although Hugh P. Williamson stayed there for awhile, and she used to practice the violin there, away from the rest of the family.

#43. (cont.)

family in 1905. William Wilson has owned it for 25 years.

This house is an excellent example of what one might call a frame High Victorian Gothic style house characterized by its central turret and what is left of its ornament. With proper restoration this house could truly be a Landmark in Fulton.

According to the History of Callaway County, 1884, S. L. Dedman (b.July 5, 1832; d.) was president of the Southern Bank of Fulton and a native of Virginia. He was the fourt of 192 children and came to Callaway Co. in 1856. He left shortly thereafter and went to Independence, Mo. and worked in the merchandising business until 1863, when he returned to Fulton. After his return to Fulton he continued to work in the merchandising business and also worked in the insurance business until 1876 when he became president of the Southern Bank of Fulton. He was a member of the Board of Commissioners of the "Deaf and Dumb Institute", and a member of the masons and the Presbyterian Church. He married Annie C. Paull of Massachusetts and they had 9 children. (Annie died on March 18, 1883 or 1884). Six of their children were living in 1884 - Robert P., William S., John D., Bessie B.,

Jannie (sic) L. and Lella M. (Mrs. Jennie D. Ellis, widow of Sam(?) Ellis lived with Sam D., Paul L. and Lela M. Ellis at 839 Grand in 1907.)

J. W. (James Wickliff) Ratekin bouth this house from the Dedman family, perhaps owned by Mr. Sam Ellis (Mrs. Ellis was the daughter of the Dedman who built this house.), in the Spring of 1904 or 1905. He had come with his family to Fulton in 1903 or '04 from a farm W. of Ham's Prairie for the purpose of sending his oldest daughter to high school. The Ratekins lived in the "Babe" Moore home at 809 Nichols during their first winter in Fulton (the Moore's were spending the winter in the South). However on April 1, 1904, Mrs. Ratekin died and Mr. Ratekin moved the family to 815 Nichols.

J. W. Ratekin (b. May 28, 1860; d. Jan. 1949) and Leovicy Ann (Rupert) Ratekin (daugher of Mark Chilton Rupert; b. Feb. 3, 1860; d. April 1, 1904) had a son, who died in infancy and 4 daughters:

1) Mary (b. Oct. 1, 1887, d. 1937), who went to William Woods College, M.U., and the State Teacher's College at Warrensburg and became a high school English teacher. She taugh in a town near Tulsa, Oklahoma for 16-17 yrs. She never married.

2) Maggie (b. 1891) is still living and is quite active at the Lenoir Manor Retirement Center in Columbia, Mo. She never attended William Woods College other than taking 2 years of violin there, because she just barely missed receiving a scholarship to the college. As a result, by chance, she began her working career as bookkeeper at the First National Bank in Fulton. Soon thereafter she took over Vernon Ratekin's position and stayed for 8-1/2 years until Sparrell McCall was voted out of the Board od Directors, which prompted her and another loyal employee to leave the bank in protest. After that she worked as a bookkeeper for Westminster College for a year or two and then went to work for Sparrell McCall at the Home Savings Bank. Arount that time she met her future husband Carl Lorenze, who after having worked in his brother's bakery for a while, began working in the Southern Bank of Fulton as an assistant to the cashier. (Maggie says that her late husband had "a beautiful baritone voice" and may have fallen in love with her piano playing abilities rather than anything else, at the start of their relationship.) Carl Lorenze then went to Westminster as a business officer and stayed there for about 5 years. After that he went to work for the Callaway Bank, which was the only one in town to stay open during the Depression. Maggie and Carl were married in 1920 and liven many years in a bungalow at 321 W. 6th. Later they moved to an apartment in Mary B. Brown's house at 702 Market so that they could be closer to the Public Library where Maggie was working (c.1930/32-1947). Maggie also worked as a Sunday school teacher at the Christian Church for 8-1/2 years. Maggie and Carl lived for a number of years (beginning around 1947) in an upstairs apartment of the M. L. Robertson home on E. 9th. On Feb. 24, 1958, Maggie and Carl moved to the Leonoir Home. He died on April 17, 1962 of a stroke; Maggie has extremely fond and vivid memories of her husband, especially of his quick mind and his good sense of humor. Maggie organized the Lenoir Manor library, writes verses for the Lenoir Manor newsletter, and goes fishing as frequently as possible. She plays the organ regularly for religious services. An article was published on her in 1976. (Boehi, Dave. "Poet Writes Off Boredom, Fear in Retirement". Columbia Missourian, Thurs.,

April 29, 1976.)

3) Oleta (b. 1894, d. 1970) went to William Woods and graduated from M.U. She taught in Fulton and later became principal of a school in Marshall, Mo. She worked in a Christian Church childrens' home in St. Louis as a tutor after her eyes began to fail her. She died at a Christian Church Retirement Home in Illinois. She was never married.

4) Mabel (b. 1896, d.) worked in Minnie Thomas' milliner's shop located in the Bell Block. She married Tony Berry, a mailman and later an assistant postmaster. They had one daughter, Nita Faye (Mrs. Gene Barnett), who now lives in Atlanta, Geo.

After J. W. Ratekin's first wife died, he remarried, in 1921, a woman named Sophie who was from Independence, Mo. (Sophie Ratekin moved to a retirement home in Mexico, Mo. after her husband's death in 1949). J. W. Ratekin worked on the Sun-Gazette staff with Ovid Bell Sr. and served three consecutive terms as Co. Treasurer. He was seriously injured in the "tabernacle disaster" which occurred sometime before 1920; he fell while building a tent for a religious revival service.

#45. (cont.)

History of Callaway Co., Mo., 1884, pp. 642-643.

Fulton City Directory, 1907

Bell, M. F. Pleasant Homes and How to Make Them, n.d.

Interview with William Wilson, 5/5/79, by B. Ragelis.

Interview with Maggie Ratekin Lorenz, 5/22/79, by P. Strawn.

Photographic Information - Roll 38, #21, #22, view to the NW and detail;
Photographer: P. Strawn, 4/17/79



815 Nichols - Addendum

#43. According to the Legal Abstract for 813 Nichols, on July 29, 1873 John S. and Agnes (Aggie) Watson sold the N strip of their property to Samuel L. Dedman. (Bk 4, 205)

This could mean that 815 Nichols is somewhat older than previously thought; in addition it does mean that Samuel L. Dedman was the original owner of the property, and thus that the house probably was designed for Dedman by Bell sometime between 1873 and 1884.

(P. Strawn)

Office of Historic Preservation, P. O. Box 176, Jefferson City, Missouri 65102

HISTORIC INVENTORY

1 No

2 County
Callaway

3 Location of Negatives
Fulton City Hall

4 Present Name(s)
John M. Cave residence

5 Other Name(s)

6 Specific Location 817 Nichols
S Part of Lot 1, Blk. 32
New City Plat

7 City or Town — If Rural, Township & Vicinity

8 Site Plan with North Arrow

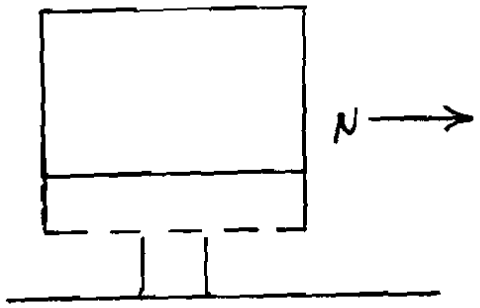

9 Coordinates — UTM
Lat
Long

Site [ ] Structure [ ]
Building [X] Object [ ]

11 On National Register? Yes [ ] No [X]
12. Is It Eligible? Yes [X] No [ ]
13 Part of Estab Hist Dist ? Yes [ ] No [X]
14. District Potent'l? Yes [X] No [ ]
15 Name of Established District

16. Thematic Category

17 Date(s) or Period
1910-17

18 Style or Design Bungalow with Neoclassical detailing

19. Architect or Engineer
A.D. Smith

20. Contractor or Builder

21. Original Use, if apparent
residence

22 Present Use
residence

23 Ownership — Public [ ] Private [X]

24. Owner's Name & Address, if known
John M. Cave
817 Nichols

25. Open to Public? Yes [ ] No [X]

26. Local Contact Person or Organization

27. Other Surveys in Which Included

28. No. of Stories 1½

29. Basement? Yes [X] No [ ]

30. Foundation Material
rock-faced ashlar

31. Wall Construction
frame

32. Roof Type & Material
gable/asbestos shingle

33. No. of Bays
Front 3 Side

34. Wall Treatment
asbestos cement shingle

35. Plan Shape rectangular

36. Changes (Explain in #42) — Addition [ ] Altered [X] Moved [ ]

37. Condition
Interior
Exterior good/fair

38. Preservation Underway? Yes [ ] No [X]

39. Endangered? By What? Yes [ ] No [X]

40. Visible from Public Road? Yes [X] No [ ]

41. Distance from and Frontage on Road

42. Further Description of Important Features #36. Screened-in porch; kitchen remodeled; siding has been altered; a back room has been paneled; Durst finished the upstairs, making it one large room. It has been converted to three bedrooms and a bathroom. #42. Imbricated shingles on porch; coupled Tuscan columns; brackets on gable end facade; wide overhaning eaves with exposed rafters; shed dormer with wide overhanging eaves; beveled, leaded glass windows; ...(see cont. page)



43 History and Significance A.D. Smith, the man who built this house, owned a lumber yard, that was located at 104 W. 6th. Mr. Smith lived here with his wife, Ida. In 1909 he was Vice-President of the Fulton Commercial Club.

According to Mrs. Cave, the front porch was enclosed to provide a place for A.D. Smith's daughter to dance. (See continuation page.)

44 Description of Environment and Outbuildings There is a well in the back yard which originally provided water for the household. Two-car garage; retaining wall next to the public sidewalk.

45 Sources of Information
Photographic Information - Roll 38, #23, view to the W
Photographer: P. Strawn, 4/17/79

(See continuation page.)

46. Prepared by
P. Strawn

47. Organization
Fulton Survey

48. Date

49 Revision Date(s)

2 County

4 Present Name(s)

5 Other Name(s)

FULTON, MISSOURI

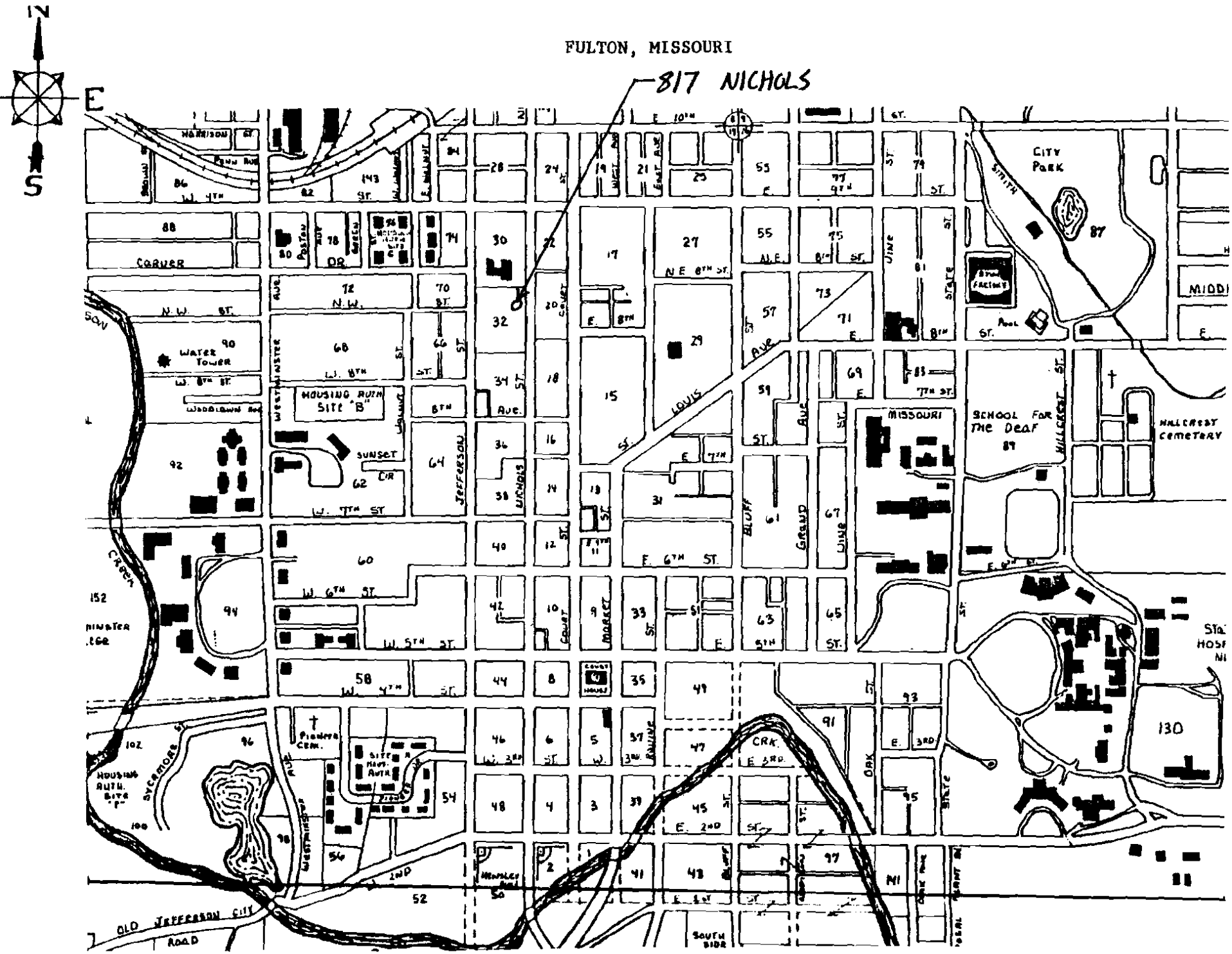

817 Nichols

#42. (cont.)

interior woodwork is quarter-sawn oak.

#43. (cont.)

Dr. (Henry?) Durst owned the house after the Smiths.

John Cave, a circuit court judge in Fulton, bought the house in 1946 from Dr. Durst. Cave is also a deacon in his church. Mr. Cave's father was a senator and also served in the House of Representatives.

John M. Cave, II., is an attorney in Fulton.

This house has architectural potential and City Historical Significance.

#45. (cont.)

Sanborn maps: 1910, 1917

Interview with Mrs. John Cave by B. Ragelis - 5/5/79

Fulton City Directory, 1907

Office of Historic Preservation, P. O. Box 176, Jefferson City, Missouri 65102

HISTORIC INVENTORY

1 No.

2 County: Callaway

3 Location of Negatives: Fulton City Hall

4 Present Name(s): Lynn and Oneta Smith home

5 Other Name(s):

6 Specific Location: 819 Nichols
N Part of Lot 1, Blk. 32
New City Plat

7 City or Town: Fulton — If Rural, Township & Vicinity

8 Site Plan with North Arrow

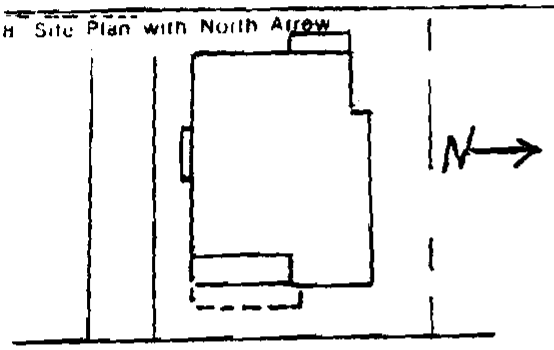

9 Coordinates: UTM
Lat
Long

Site ( ) Structure ( )
Building (X) Object ( )

11 On National Register? Yes ( ) No (X)

12. Is It Eligible? Yes (X) No ( )

13 Part of Estab Hist Dist? Yes ( ) No (X)

14. District Potent'l? Yes (X) No ( )

15 Name of Established District

16. Thematic Category

17 Date(s) or Period: 1910-17

18 Style or Design: Neoclassical Revival

19. Architect or Engineer

20. Contractor or Builder

21. Original Use, if apparent: residence

22 Present Use: residence

23 Ownership: Public ( ) Private (X)

24. Owner's Name & Address, if known
Lynn Smith
819 Nichols

25. Open to Public? Yes ( ) No (X)

26. Local Contact Person or Organization

27. Other Surveys in Which Included

28. No. of Stories: 1½

29. Basement? Yes (X) partial log supports

30. Foundation Material: concrete

31. Wall Construction: frame

32. Roof Type & Material: gable/asbestos shingle

33. No. of Bays Front: n/a Side: n/a

34. Wall Treatment: clapboard

35. Plan Shape: irregular

36 Changes (Explain in #42): Addition (X) Altered (X) Moved ( )

37. Condition
Interior
Exterior: good

38. Preservation Underway? Yes (X) No ( )

39. Endangered? By What? Yes ( ) No (X)

40. Visible from Public Road? Yes (X) No ( )

41. Distance from and Frontage on Road

42 Further Description of Important Features: #36. Taylors added a sun porch and French doors between the porch and the parlor. The Taylors replaced the original brass lighting fixtures (they are stored in the attic). The Smiths added cabinets and paneling in the kitchen and remodeled the bathroom and converted the fireplace furnace from coal to electric. The ceilings have been dropped a half foot; aluminum storm windows and doors. (See continuation page.)



43 History and Significance: The Smiths purchased the house from Mrs. I.W. Holman about 20 years ago. Mr. Holman, a county auctioneer and his wife had purchased the house from Leah and Roy Taylor, siblings who had purchased it from the original owners shortly after the house was built. Roy Taylor had owned a furniture store.
This house has Neighborhood Significance-demolition would diminish the neighborhood integrity

44 Description of Environment and Outbuildings: Two-car garage

45 Sources of Information
Photographic Information - Roll 29b, #10, view to the W
Photographer: J. Hautop, 5/78
(See continuation page.)

46. Prepared by: P. Strawn

47. Organization: Fulton Survey

48. Date

49. Revision Date(s)

1 No.
2 County
4 Present Name(s)
5 Other Name(s)

FULTON, MISSOURI

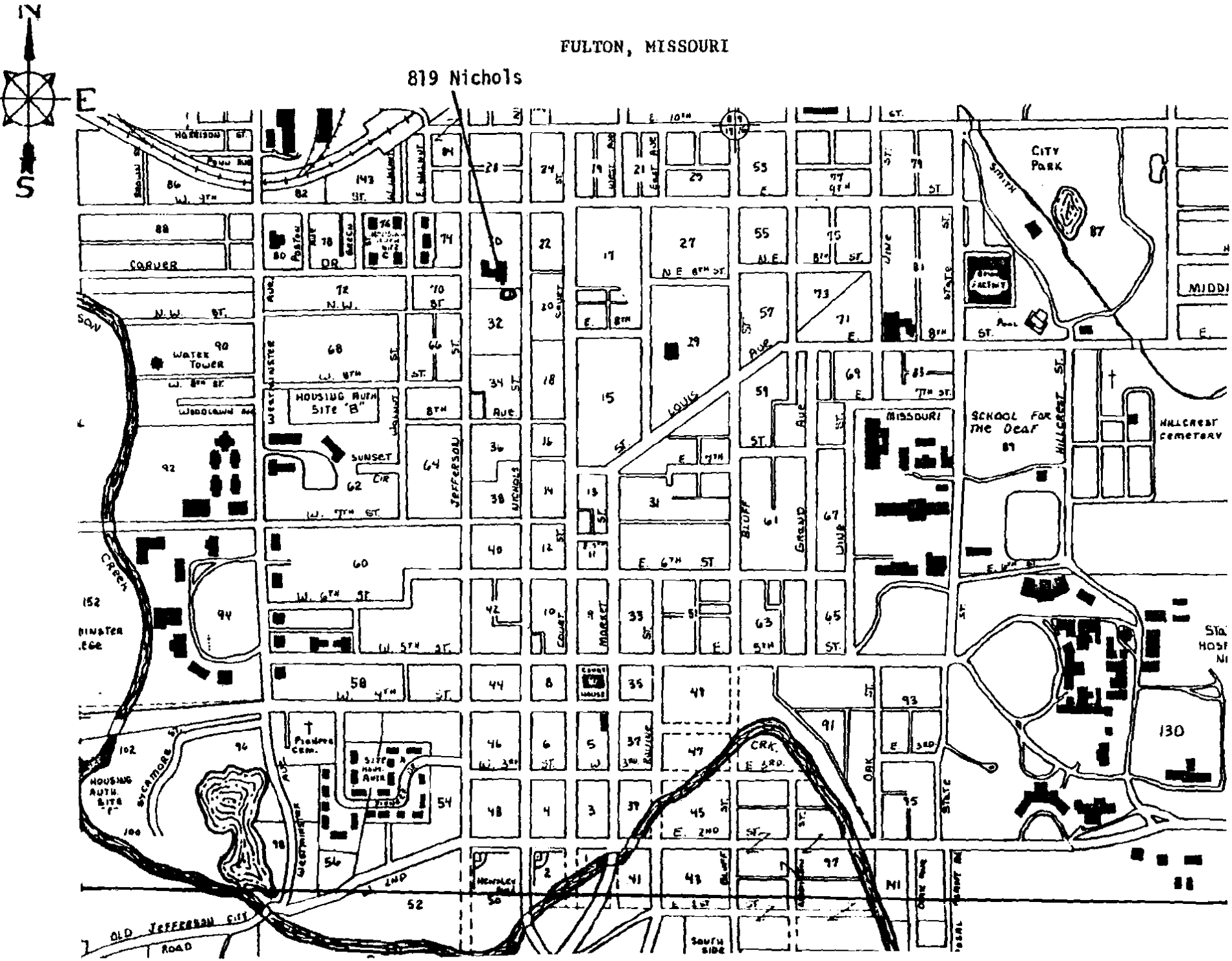

819 Nichols

#36. (cont.)

Original bedroom wallpaper was in a rose pattern; back porch originally had moveable windows; original front door had beveled glass; mirror sliding doors from parlor to dining room and from the other parlor to a bedroom. There was also a window seat in the kitchen originally.

#42. Central chimney, transom light, one pane glass door, denticulated pedimented gables and porch cornice, leaded glass windows, Tuscan columns on front porch.

#45. (cont.)

1910-17 Sanborn maps

Interview with Oneta Smith on October 7, 1978.

Office of Historic Preservation, P. O. Box 176, Jefferson City, Missouri 65102

HISTORIC INVENTORY

1 No

2 County: Callaway

3 Location of Negatives: Fulton City Hall

4 Present Name(s): The Wright residence

5 Other Name(s)

6 Specific Location: 820 Nichols, Blk.20

7 City or Town: Fulton — If Rural, Township & Vicinity

8 Site Plan with North Arrow

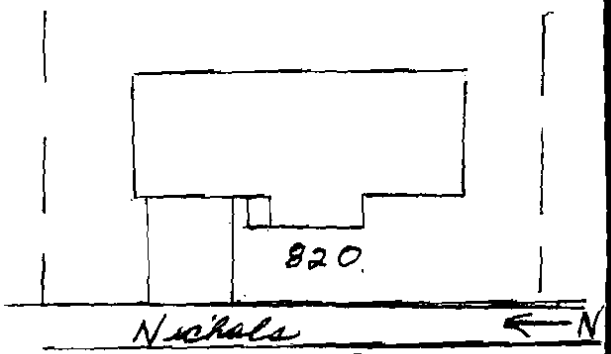

9 Coordinates: UTM
Lat
Long

Site [ ] Structure [ ]
Building [X] Object [ ]

10 On National Register? Yes [ ] No [X]

11 Is It Eligible? Yes [ ] No [X]

12 Part of Estab Hist Dist? Yes [ ] No [X]

13 District Potent'l? Yes [ ] No [X]

14 Name of Established District

15 Thematic Category

16 Date(s) or Period

17 Style or Design

18 Architect or Engineer

19 Contractor or Builder

20 Original Use, if apparent: residence

21 Present Use: residence

22 Ownership: Public [ ] Private [X]

23 Owner's Name & Address, if known

24 Open to Public? Yes [ ] No [X]

25 Local Contact Person or Organization

26 Other Surveys in Which Included

27 No. of Stories: 1

28 Basement? Yes [X] No [ ]

29 Foundation Material: concrete

30 Wall Construction: brick

31 Roof Type & Material: cross gable/asb.shingle

32 No. of Bays: Front Side

33 Wall Treatment: polychrome stretcher bd.

34 Plan Shape: T

35 Changes (Explain in #42): Addition [ ] Altered [ ] Moved [ ]

36 Condition: Interior Exterior: good

37 Preservation Underway? Yes [ ] No [X]

38 Endangered? By What? Yes [ ] No [X]

39 Visible from Public Road? Yes [X] No [ ]

40 Distance from and Frontage on Road

41 Further Description of Important Features



42 History and Significance

43 Description of Environment and Outbuildings

44 Sources of Information

Photographic Information - Roll 29a, #5, view to the E
Photographer: J. Hautop, 5/78

45 Prepared by: P. Strawn

46 Organization: Fulton Survey

47 Date: 6/78

48 Revision Date(s)

4 Present Name(s)

5 Other Name(s)

FULTON, MISSOURI

820 Nichols

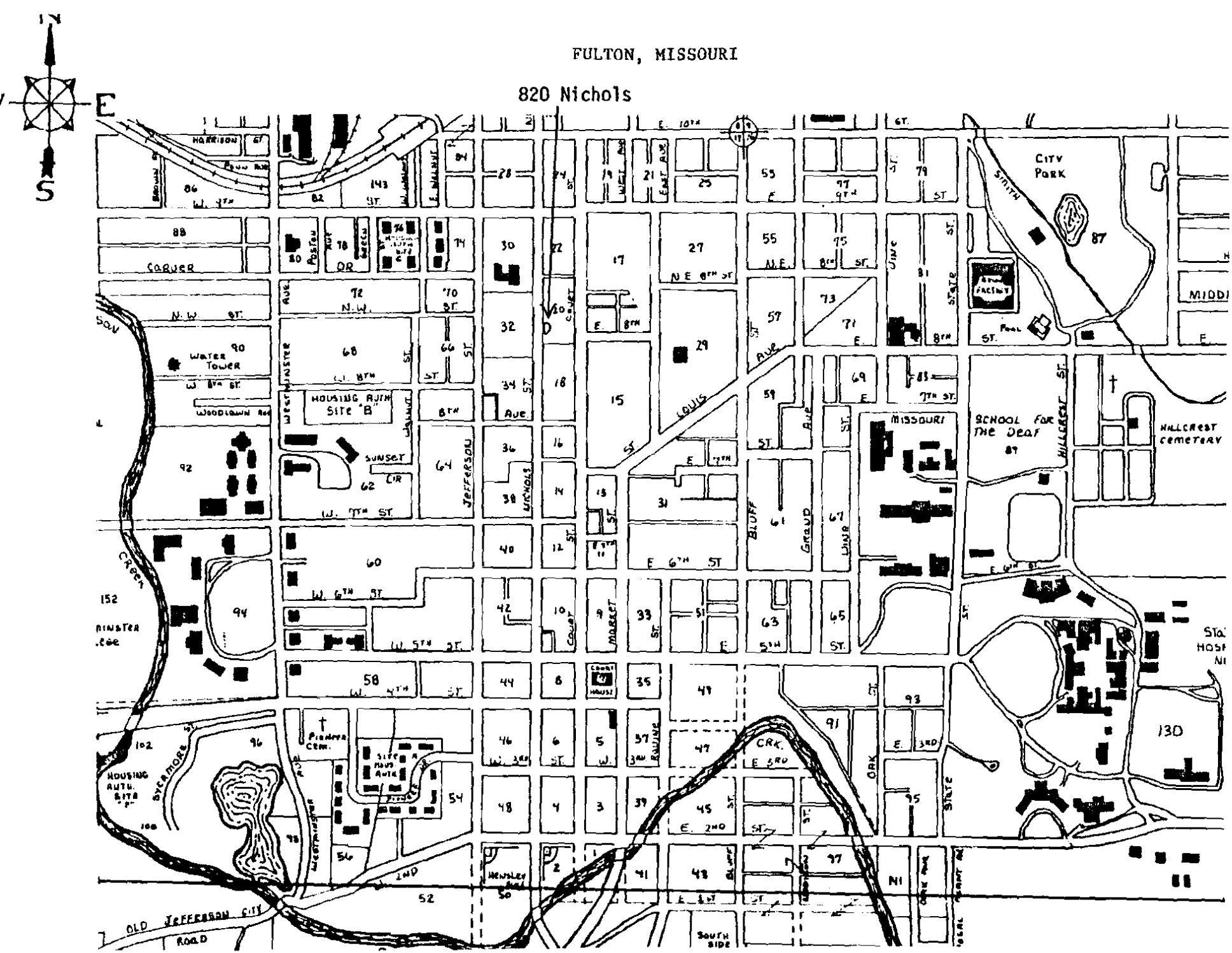

Office of Historic Preservation, P. O. Box 176, Jefferson City, Missouri 65102

HISTORIC INVENTORY

1 No

2 County
Callaway

3 Location of Negatives
Fulton City Hall

4 Present Name(s)

5 Other Name(s)

6 Specific Location 822 Nichols, Blk.20

7 City or Town — If Rural, Township & Vicinity
Fulton

8 Site Plan with North Arrow

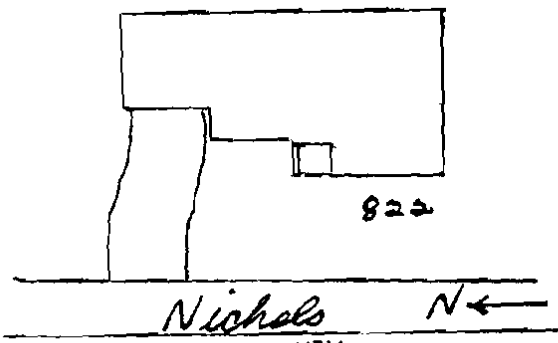

9 Coordinates — UTM
Lat
Long

Site ( ) Structure ( )
Building (X) Object ( )

10 On National Register? Yes ( ) No (X)

11 Is It Eligible? Yes ( ) No (X)

12 Part of Estab Hist Dist ? Yes ( ) No (X)

13 District Potent'l? Yes ( ) No (X)

14 Name of Established District

15 Thematic Category

16 Date(s) or Period

17 Style or Design

18 Architect or Engineer

19 Contractor or Builder

20 Original Use, if apparent
residence

21 Present Use
residence

22 Ownership — Public ( ) Private (X)

23 Owner's Name & Address, if known

24 Open to Public? Yes ( ) No (X)

25 Local Contact Person or Organization

26 Other Surveys in Which Included

27 No. of Stories 1

28 Basement? Yes (X) No ( )

29 Foundation Material
concrete

30 Wall Construction
frame

31 Roof Type & Material
hipped/asb.shingles

32 No. of Bays
Front 4 Side

33 Wall Treatment
beveled siding

34 Plan Shape irregular

35 Changes (Explain in #42) — Addition ( ) Altered ( ) Moved ( )

36 Condition
Interior
Exterior good

37 Preservation Underway? Yes ( ) No (X)

38 Endangered? By What? Yes ( ) No (X)

39 Visible from Public Road? Yes (X) No ( )

40 Distance from and Frontage on Road

41 Further Description of Important Features



42 History and Significance

43 Description of Environment and Outbuildings

44 Sources of Information

Photographic Information - Roll 29a, #6, view to the E
Photographer: J. Hautop, 5/78

45 Prepared by
P. Strawn

46 Organization
Fulton Survey

47 Date

48 Revision Date(s)

1 No

2 County

4 Present Name(s)

5 Other Name(s)

FULTON, MISSOURI

822 Nichols

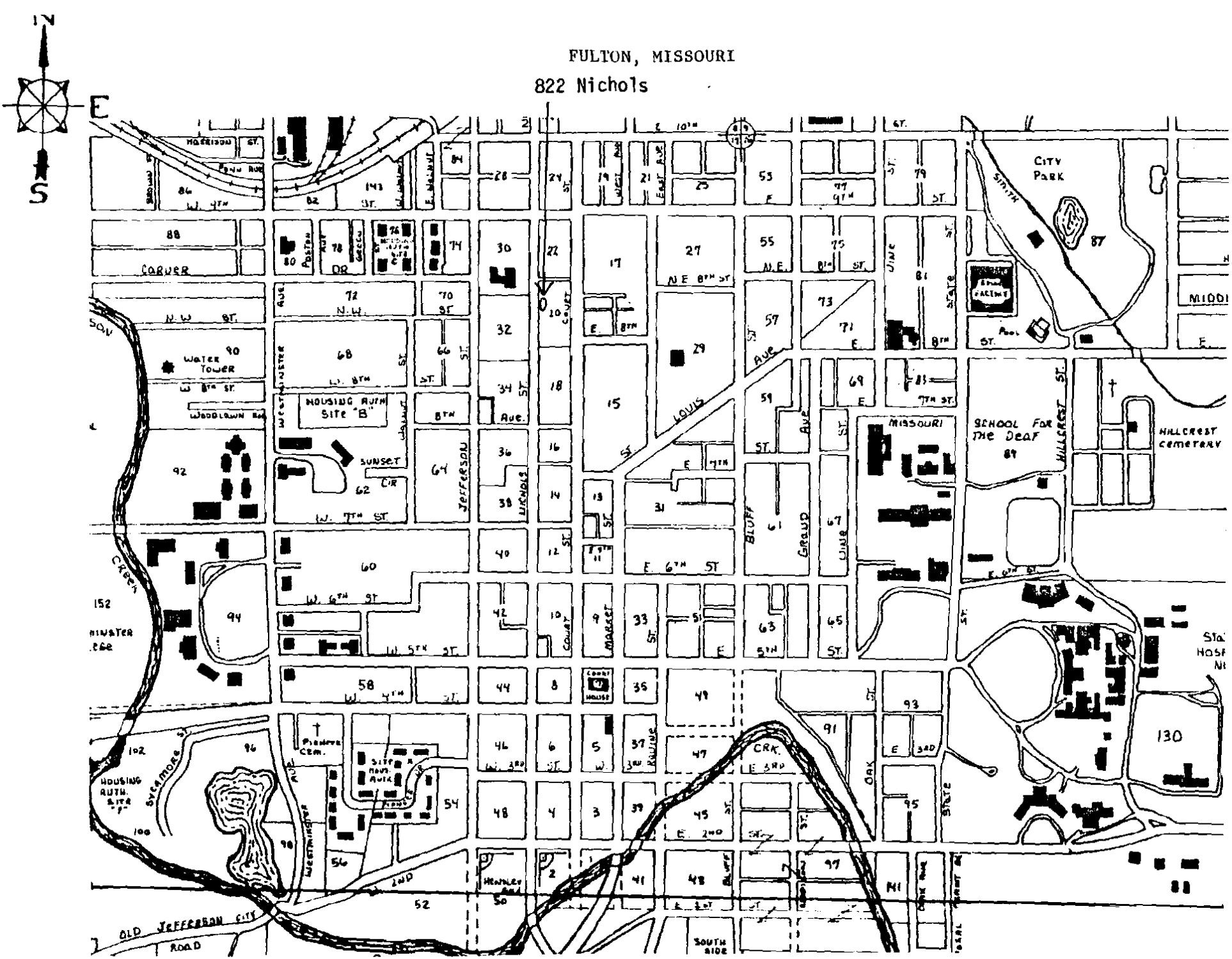

Office of Historic Preservation, P.O. Box 176, Jefferson City, Missouri 65101

HISTORIC INVENTORY

1 No.

4 Present Name(s)
Mr. & Mrs. Sam Fleming residence

2 County
Callaway

5 Other Name(s)

3 Location of Negatives
Fulton City Hall

6 Specific Location
824 Nichols
NW Part of Lot 4, Blk 20, New City Plat

7 City or Town — If Rural, Township & Vicinity
Fulton

8 Site Plan with North Arrow

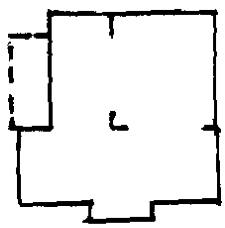

824
Nichols

9 Coordinates — UTM
Lat
Long

10 Site: [ ] Structure [ ]
Building [X] Object [ ]

11 On National Register? Yes [ ] No [X]

12. Is It Eligible? Yes [X] No [ ]

13 Part of Estab Hist Dist.? Yes [ ] No [X]

14. District Potent'l? Yes [X] No [ ]

15 Name of Established District

16. Thematic Category

17 Date(s) or Period

18 Style or Design
Vernacular, w/Gothic Revival flai

19. Architect or Engineer

20. Contractor or Builder
Judge David Harris ?

21. Original Use, if apparent
residence

22 Present Use
residence

23 Ownership — Public [ ] Private [X]

24. Owner's Name & Address, if known
Mr. & Mrs. Sam Fleming

25. Open to Public? Yes [ ] No [X]

26. Local Contact Person or Organization

27. Other Surveys in Which Included

28. No. of Stories 1½

29. Basement? Yes [X] No [ ]

30. Foundation Material
concrete SE corner
rock-faced ashlar

31. Wall Construction
frame

32. Roof Type & Material
high gable;asbestos shingles

33. No. of Bays
Front 3 Side 1

34. Wall Treatment
see #42 below

35. Plan Shape irregular

36. Changes (Explain in #42) Addition [X] Altered [ ] Moved [X]

37. Condition
Interior
Exterior good

38. Preservation Underway? Yes [ ] No [X]

39. Endangered? By What? Yes [ ] No [X]

40. Visible from Public Road? Yes [X] No [ ]

41. Distance from and Frontage on Road

42. Further Description of Important Features
#34. Composition or asbestos cement shingles
#36. siding altered; this had a 1-story front porch on it, according to the 1930 Sanborn maps; it has been removed. The house may originally have been a T-shaped plan-the SE corner of the house appears to be an addition; the entire rear ell now has a salt-box type roof.
#42. Porch on NE corner of house.



43 History and Significance
Mr. & Mrs. Sam Fleming have owned this house for about 12 years. It had been owned by Mr. & Mrs. Harry Reid before that, for about 25 years. They were related to Mrs. Fleming. Mrs. Fleming is the daughter of Judge John Yates; and the Yates may have owned the house at one time.

(Cont.)

44 Description of Environment and Outbuildings

45 Sources of Information
Information from Sam Fleming, 6/2/78; Sanborn maps, 1910-1917.
Photographic Information: Roll 29a, #7, view to the NE
Photographer: J. Hautop, 5/78

46. Prepared by
P. Strawn

47. Organization
Fulton Survey

48. Date

49 Revision Date(s)

12 County

14 Present Name(s)

15 Other Name(s)

FULTON, MISSOURI

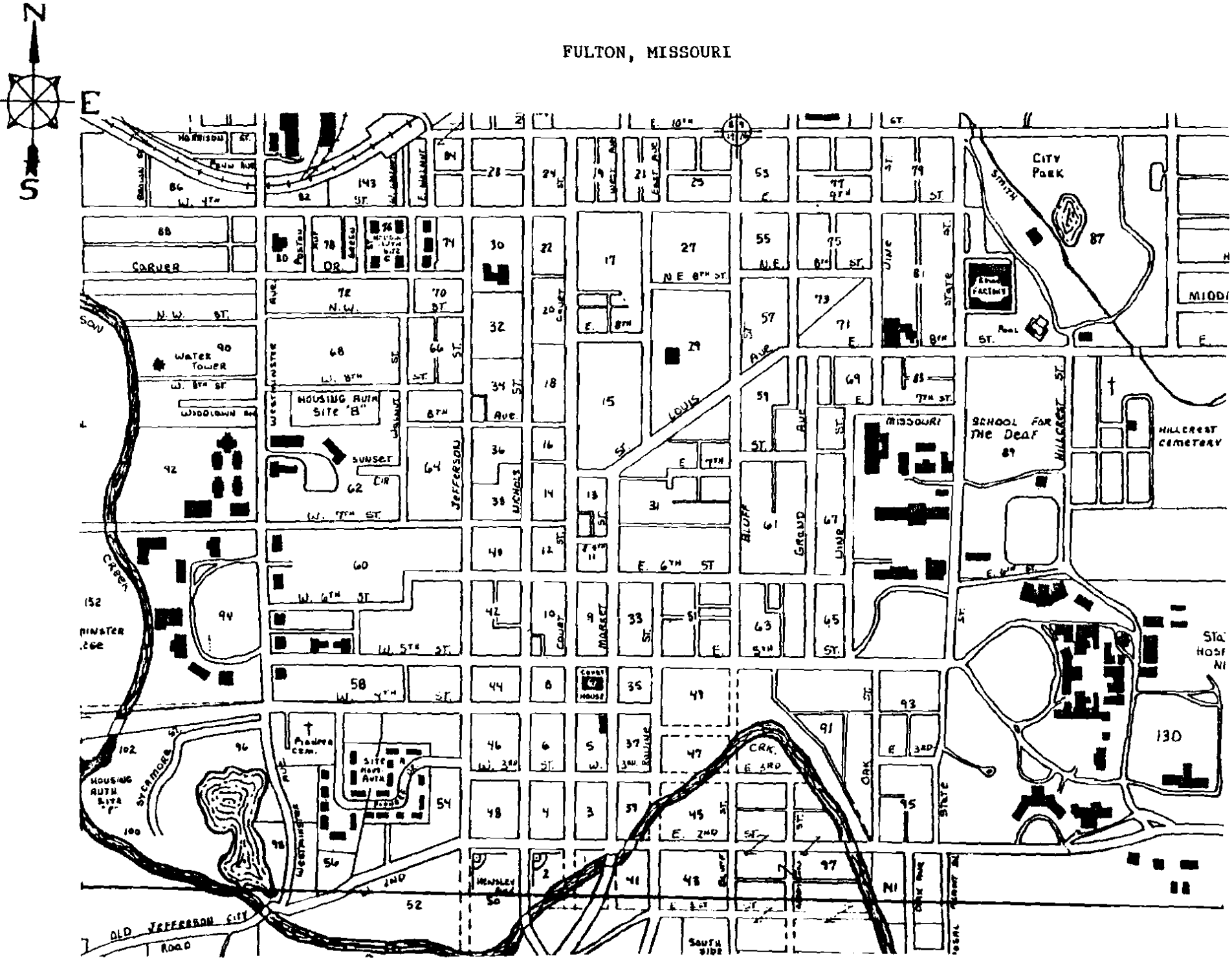

824 Nichols

#43. (Cont.)

This house was moved from 326 Court (now 825 Court); it originally faced Court St. It was moved, according to the Sanborn maps, between 1910 and 1917, and was probably moved in 1912 in order to make way for Judge Harris's new home at 825 Court. It was apparently owned by Judge David Harris.

Further research is needed on this house; but it is historically significant and should be preserved; restoration of the exterior would improve its architectural significance.

Office of Historic Preservation, P. O. Box 176, Jefferson City, Missouri 65102

HISTORIC INVENTORY

1 No

2 County: Callaway

3 Location of Negatives: Fulton City Hall

4 Present Name(s)

5 Other Name(s)

6 Specific Location: 826 Nichols, Blk.22

7 City or Town: Fulton — If Rural, Township & Vicinity

8 Site Plan with North Arrow

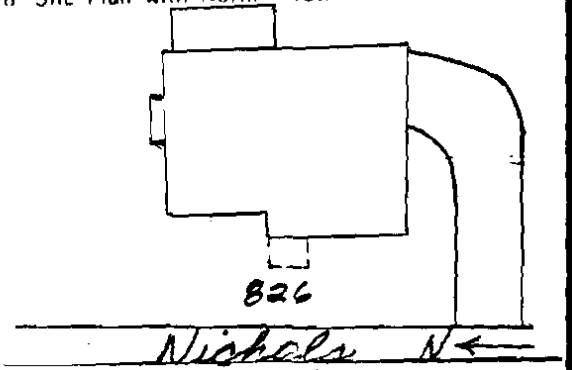

9 Coordinates: Lat / Long — UTM

Site ( ) Structure ( )
Building (X) Object ( )

10 On National Register? Yes ( ) No X

11 Is It Eligible? Yes ( ) No (X)

12 Part of Estab Hist Dist? Yes ( ) No (X)

13 District Potential? Yes ( ) No (X)

14 Name of Established District

15 Thematic Category

16 Date(s) or Period

17 Style or Design

18 Architect or Engineer

19 Contractor or Builder

20 Original Use, if apparent: residence

21 Present Use: residence

22 Ownership: Public ( ) Private (X)

23 Owner's Name & Address, if known

24 Open to Public? Yes ( ) No (X)

25 Local Contact Person or Organization

26 Other Surveys in Which Included

28 No. of Stories: 1½

29 Basement? Yes (X) No ( )

30 Foundation Material: concrete

31 Wall Construction: frame

32 Roof Type & Material: cross gable/shingle

33 No. of Bays: Front 3 Side 2

34 Wall Treatment: aluminum siding

35 Plan Shape: irregular

36 Changes (Explain in #42): rear Addition (X) siding Altered (X) Moved ( )

37 Condition: Interior ____ Exterior good

38 Preservation Underway? Yes No X

39 Endangered? By What? Yes ( ) No X

40 Visible from Public Road? Yes X No ( )

41 Distance from and Frontage on Road

42 Further Description of Important Features: Basement-level garage



43 History and Significance

44 Description of Environment and Outbuildings

45 Sources of Information

Photographic Information - Roll 29a, #8, view to the SE
Photographer: J. Hautop, 5/78

46 Prepared by: P. Strawn

47 Organization: Fulton Survey

48 Date

49 Revision Date(s)

1 No

2 County

4 Present Name(s)

5 Other Name(s)

FULTON, MISSOURI

826 Nichols

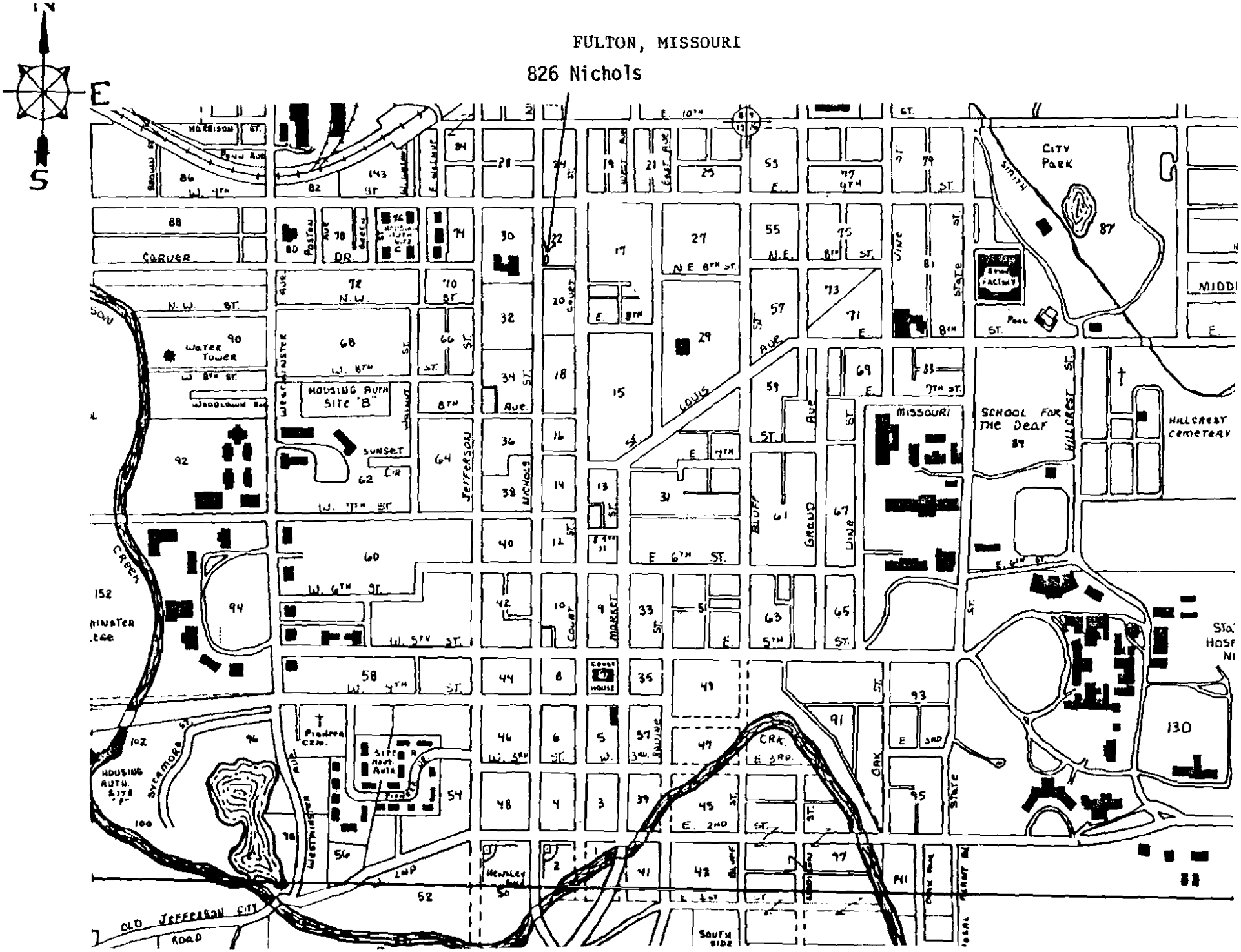



St. Peter's Catholic Church (1875-1900), formerly located at 830 Nichols St. (#73, from the Kingdom of Callaway Historical Society)

Office of Historic Preservation, P. O. Box 176, Jefferson City, Missouri 65102

HISTORIC INVENTORY

1 No

4 Present Name(s)

2 County
Callaway

5 Other Name(s)

3 Location of Negatives
Fulton City Hall

6 Specific Location 831 Nichols, Blk.30

7 City or Town If Rural, Township & Vicinity
Fulton

8 Site Plan with North Arrow

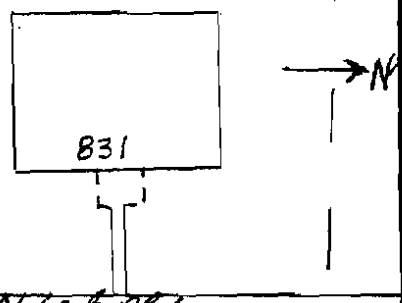

9 Coordinates UTM
Lat
Long

Site ( ) Structure ( )
Building (X) Object ( )

10 On National Register? Yes ( ) No (X)

12 Is It Eligible? Yes ( ) No (X)

13 Part of Estab Hist Dist ? Yes ( ) No (X)

14 District Potent'l? Yes ( ) No (X)

15 Name of Established District

16 Thematic Category

17 Date(s) or Period
after 1930

18 Style or Design

19 Architect or Engineer

20 Contractor or Builder

21 Original Use, if apparent
residence

22 Present Use
residence

23 Ownership Public ( ) Private (X)

24 Owner's Name & Address, if known

25 Open to Public? Yes ( ) No (X)

26 Local Contact Person or Organization

27 Other Surveys in Which Included

28 No of Stories 1½

29 Basement? Yes (X) No ( )

30 Foundation Material
rustic. concrete block

31 Wall Construction
frame

32 Roof Type & Material
gable/asb. shingles

33 No of Bays
Front 3 Side 3

34 Wall Treatment
clapboard

35 Plan Shape rectangular

36 Changes (Explain in #42) Addition ( ) Altered (X) Moved ( )

37 Condition
Interior
Exterior good

38 Preservation Underway? Yes ( ) No (X)

39 Endangered? By What? Yes ( ) No (X)

40 Visible from Public Road? Yes (X) No ( )

41 Distance from and Frontage on Road

42 Further Description of Important Features #36. Aluminum storm windows



43 History and Significance

44 Description of Environment and Outbuildings

45 Sources of Information

Photographic Information - Roll 29b, #11, view to the SW
Photographer: J. Hautop, 5/78

46 Prepared by
P. Strawn

47 Organization
Fulton Survey

48 Date

49 Revision Date(s)

2 County

4 Present Name(s)

5 Other Name(s)

FULTON, MISSOURI

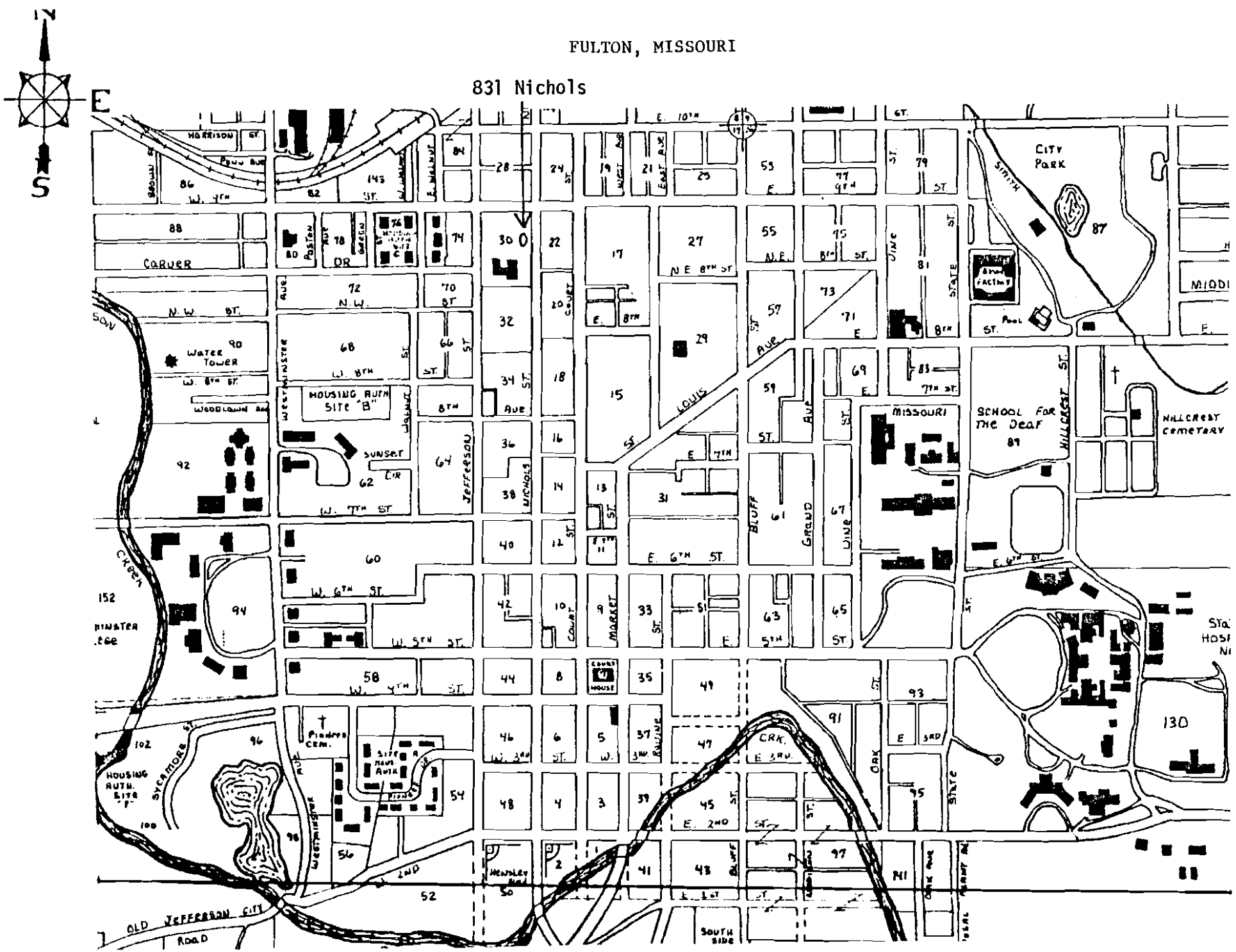

Office of Historic Preservation, P. O. Box 176, Jefferson City, Missouri 65102

HISTORIC INVENTORY

1 No

4 Present Name(s)

2 County
Callaway

5 Other Name(s)

3 Location of Negatives
Fulton City Hall

6 Specific Location 835 & 837 Nichols
Blk. 30

7 City or Town — If Rural, Township & Vicinity
Fulton

8 Site Plan with North Arrow

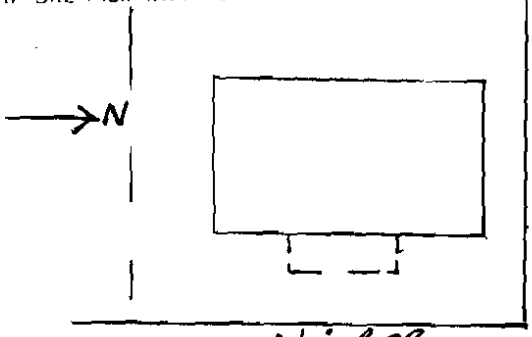

9 Coordinates
Lat
Long
UTM

10 Site [ ] Structure [ ]
Building [X] Object [ ]

11 On National Register? Yes [ ] No [X]

12. Is It Eligible? Yes [ ] No [X]

13 Part of Estab Hist Dist? Yes [ ] No [X]

14. District Potent'l? Yes [ ] No [X]

15 Name of Established District

16. Thematic Category

17 Date(s) or Period
after 1930

18 Style or Design

19 Architect or Engineer

20 Contractor or Builder

21. Original Use, if apparent
residence

22 Present Use
residence

23 Ownership — Public [ ] Private [X]

24 Owner's Name & Address, if known

25. Open to Public? Yes [ ] No [X]

26 Local Contact Person or Organization

27. Other Surveys in Which Included

28. No of Stories 2

29. Basement? Yes [ ] No [ ]

30. Foundation Material

31. Wall Construction
brick

32. Roof Type & Material
low gable/asb.shingles

33. No. of Bays
Front 4 Side 2

34. Wall Treatment
Fulton common bond

35. Plan Shape rectangular

36. Changes (Explain in #42) Addition [ ] Altered [ ] Moved [ ]

37 Condition
Interior
Exterior good

38. Preservation Underway? Yes [ ] No [X]

39. Endangered? By What? Yes [ ] No [X]

40 Visible from Public Road? Yes [X] No [ ]

41. Distance from and Frontage on Road

42 Further Description of Important Features



43 History and Significance

44 Description of Environment and Outbuildings

45 Sources of Information

Photographic Information - Roll 29a, #10, view to the SW
Photographer: J. Hautop, 5/78

46. Prepared by
P. Strawn

47. Organization
Fulton Survey

48. Date

49 Revision Date(s)

2 County

4 Present Name(s)

5 Other Name(s)

FULTON, MISSOURI

835 & 837 Nichols

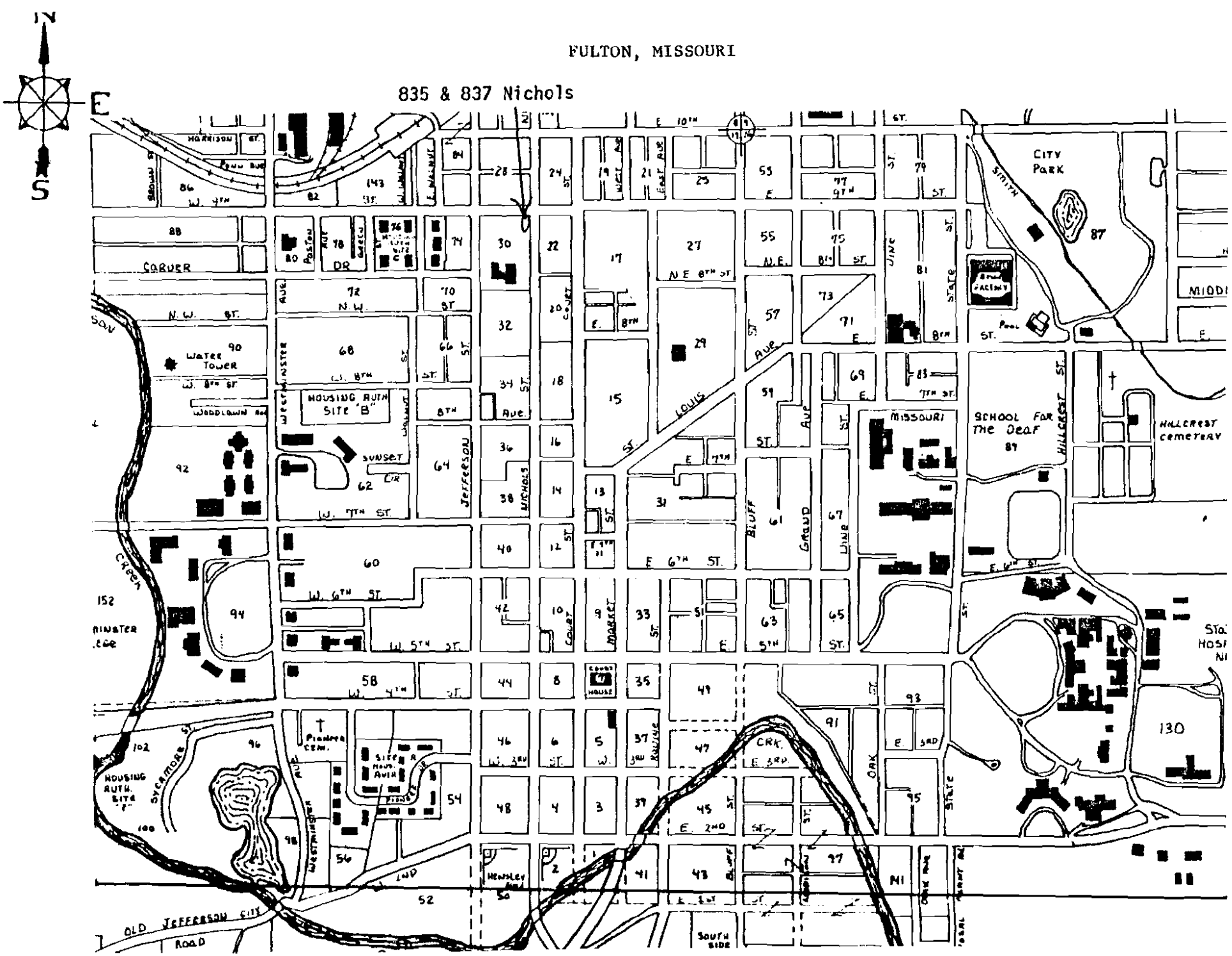

Office of Historic Preservation, P.O. Box 176, Jefferson City, Missouri 65101

HISTORIC INVENTORY

1 No.

4 Present Name(s)
Henry Wickell Residence

2 County
Callaway

5 Other Name(s)

3 Location of Negatives
Fulton City Hall

6 Specific Location
901 Nichols
Part of Lot 8, Blk. 28
New City Plat

7 City or Town (If Rural, Township & Vicinity)
Fulton

8 Site Plan with North Arrow

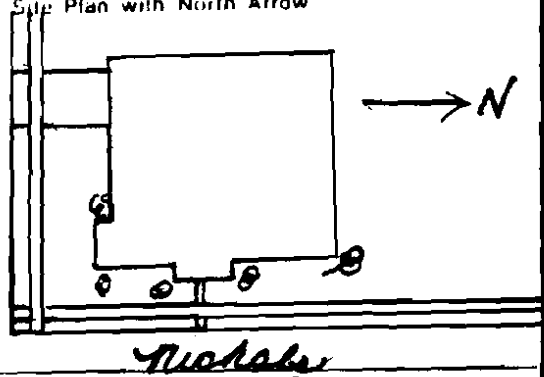

9 Coordinates
Lat
Long
UTM

Site ( ) Structure ( )
Building (X) Object ( )

11 On National Register? Yes ( ) No (X)
12. Is It Eligible? Yes (X) No ( )
13 Part of Estab Hist Dist? Yes ( ) No (X)
14. District Potent'l? Yes (X) No ( )
15 Name of Established District

16. Thematic Category

17 Date(s) or Period
1936

18 Style or Design
Neo-Gothic Revival

19. Architect or Engineer

20. Contractor or Builder
Bob Herring, Forest

21. Original Use, if apparent
Craighead residence

22 Present Use
residence

23 Ownership Public ( ) Private (X)

24. Owner's Name & Address, if known
Henry Wickell
901 Nichols

25. Open to Public? Yes ( ) No (X)

26. Local Contact Person or Organization

27. Other Surveys in Which Included

28. No. of Stories 1½

29. Basement? Yes (X) No ( )

30. Foundation Material

31. Wall Construction
brick

32. Roof Type & Material
cross gable; shingles

33. No. of Bays
Front n/a Side

34. Wall Treatment
multicol. glazed brick

35. Plan Shape irreg.

36. Changes (Explain in #42) Addition ( ) Altered ( ) Moved ( )

37. Condition
Interior
Exterior very good

38. Preservation Underway? Yes ( ) No (X)

39. Endangered? By What? Yes ( ) No (X)

40. Visible from Public Road? Yes (X) No ( )

41. Distance from and Frontage on Road

2 County

4 Present Name(s)

5 Other Name(s)

42. Further Description of Important Features
#36. the interior walls were plastered about 3 yrs. ago.



43 History and Significance
This is a very nice example of a Neo-Gothic Revival cottage. The house was built for and designed by the Wickells. The gables were inspired by Hawthorne's The House of the Seven Gables, according to the Wickells. Bob Herring was the builder; Forest Craighead was the bricklayer. The house was admired by family who built 809 Nichols after being inspired by this one.

44 Description of Environment and Outbuildings

45 Sources of Information
Interview with Henry Wickell, by B. Ragelis, 5/14/79
Photographic Information - Roll 5, #8, view to the W
Photographer: P. Strawn, 5/8/78

46. Prepared by
P. Strawn

47. Organization
Fulton Survey

48. Date 49 Revision Date(s)

FULTON, MISSOURI

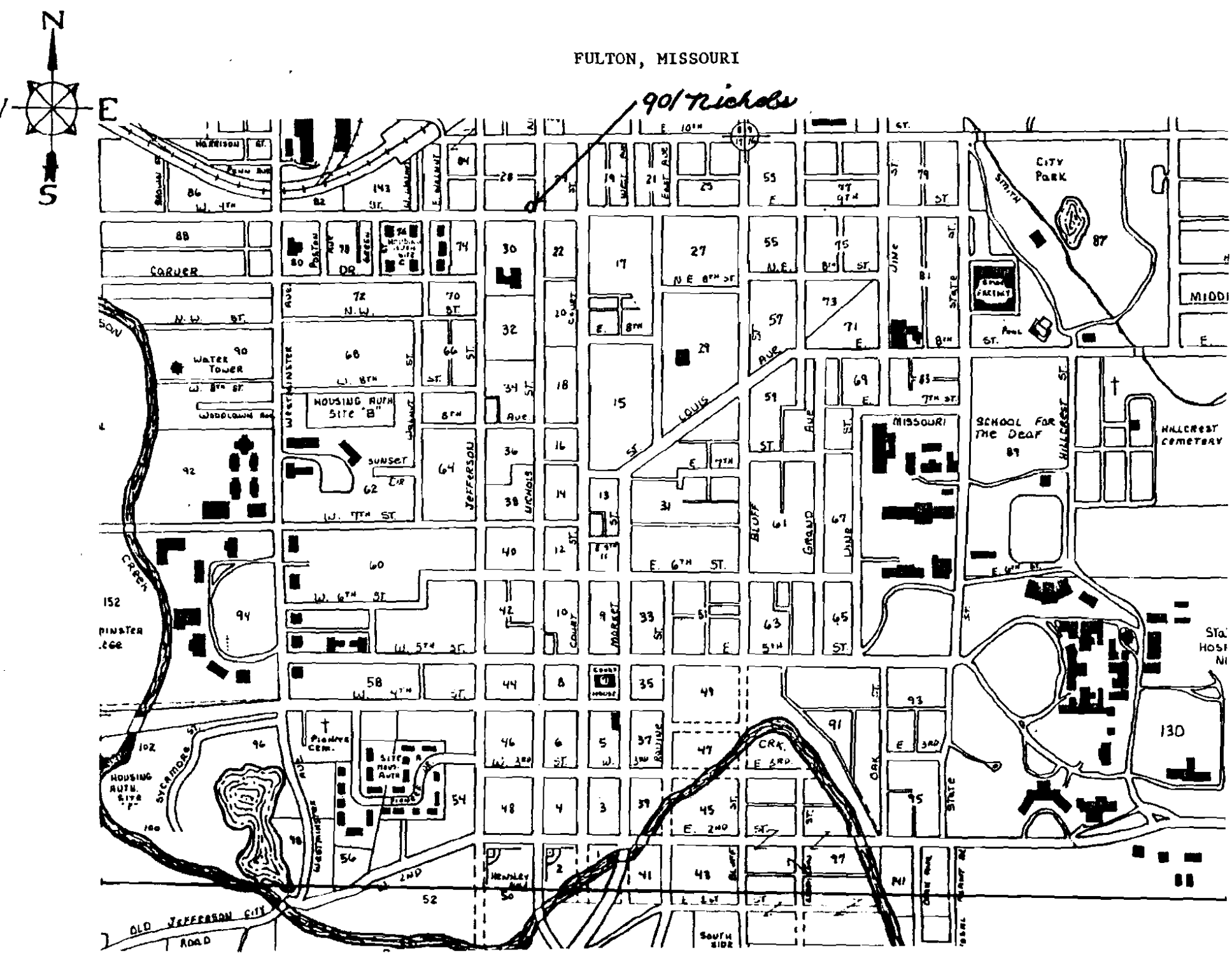

Office of Historic Preservation, P.O. Box 176, Jefferson City, Missouri 65101

HISTORIC INVENTORY

1 No.

4 Present Name(s)

2 County
Callaway

5 Other Name(s)

3 Location of Negatives
Fulton City Hall

6 Specific Location
903A and 903B Nichols; block 28

7 City or Town — If Rural, Township & Vicinity
Fulton

8 Site Plan with North Arrow

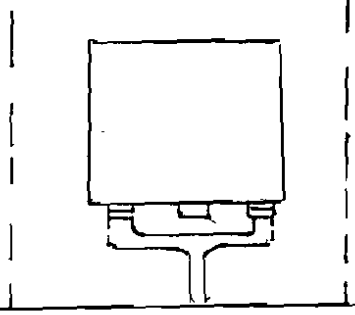

9 Coordinates — UTM
Lat
Long

10 Site ( ) Structure ( )
Building (X) Object ( )

11 On National Register? Yes ( ) No (X)

12. Is It Eligible? Yes ( ) No (X)

13 Part of Estab Hist Dist? Yes ( ) No (X)

14. District Potential? Yes ( ) No (X)

15 Name of Established District

16 Thematic Category

17 Date(s) or Period
after 1930

18 Style or Design

19. Architect or Engineer

20. Contractor or Builder

21. Original Use, if apparent
duplex

22 Present Use
duplex

23 Ownership — Public ( ) Private (X)

24. Owner's Name & Address, if known

25. Open to Public? Yes ( ) No (X)

26. Local Contact Person or Organization

27 Other Surveys in Which Included

28. No. of Stories 1

29. Basement? Yes (X) No ( )

30. Foundation Material
concrete

31. Wall Construction
brick

32. Roof Type & Material
hipped, shingle

33. No. of Bays
Front 4 Side 4

34. Wall Treatment

35. Plan Shape rectangular

36. Changes (Explain in #42) — Addition ( ) Altered ( ) Moved ( )

37. Condition
Interior
Exterior good

38. Preservation Underway? Yes ( ) No (X)

39 Endangered? By What? Yes ( ) No (X)

40. Visible from Public Road? Yes (X) No ( )

41. Distance from and Frontage on Road

42 Further Description of Important Features



43 History and Significance

44 Description of Environment and Outbuildings

45 Sources of Information

Photographic Information - Roll 5, #7, view to the W
Photographer: P. Strawn, 5/8/78

46. Prepared by
P. Strawn

47. Organization
Fulton Survey

48. Date

49 Revision Date(s)

2 County

4 Present Name(s)

5 Other Name(s)

FULTON, MISSOURI

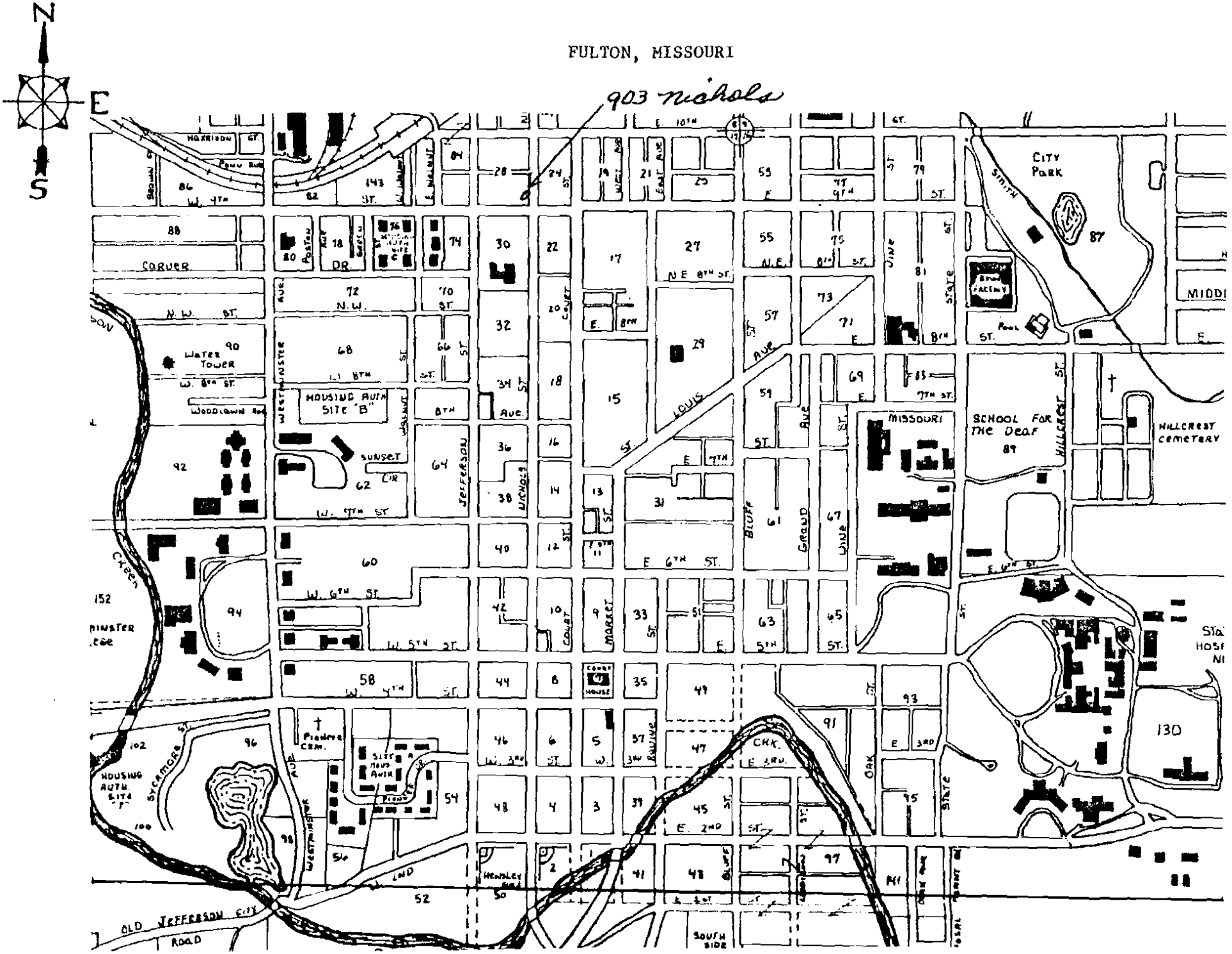

Office of Historic Preservation, P. O. Box 176, Jefferson City, Missouri 65102

HISTORIC INVENTORY

1 No

2 County: Callaway

3 Location of Negatives: Fulton City Hall

4 Present Name(s): Christian Science Society

5 Other Name(s)

6 Specific Location: 905 Nichols, Blk. 28

7 City or Town: Fulton — If Rural, Township & Vicinity

8 Site Plan with North Arrow

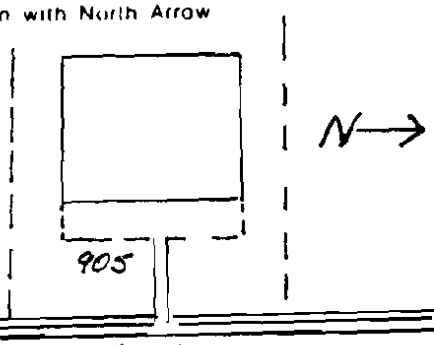

9 Coordinates: Lat / Long — UTM

Site ( ) Structure ( )
Building (X) Object ( )

11 On National Register? Yes ( ) No (X)

12 Is It Eligible? Yes ( ) No (X)

13 Part of Estab Hist Dist? Yes ( ) No (X)

14 District Potent'l? Yes ( ) No (X)

15 Name of Established District

16 Thematic Category

17 Date(s) or Period: after 1930

18 Style or Design

19 Architect or Engineer

20 Contractor or Builder

21 Original Use, if apparent

22 Present Use: church/meeting house

23 Ownership: Public ( ) Private (X)

24 Owner's Name & Address, if known

25 Open to Public? Yes (X) No ( )

26 Local Contact Person or Organization

27 Other Surveys in Which Included

28 No. of Stories: 1

29 Basement? Yes ( ) No ( )

30 Foundation Material: concrete ?

31 Wall Construction: frame

32 Roof Type & Material: gable/asbestos shingle

33 No. of Bays: Front 3 Side

34 Wall Treatment: beveled siding

35 Plan Shape: rectangular

36 Changes (Explain in #42): Addition ( ) Altered ( ) Moved ( )

37 Condition: Interior / Exterior: good

38 Preservation Underway? Yes / No X

39 Endangered? By What? Yes ( ) No X

40 Visible from Public Road? Yes X No ( )

41 Distance from and Frontage on Road

42 Further Description of Important Features



43 History and Significance

44 Description of Environment and Outbuildings

45 Sources of Information

Photographic Information - Roll 5, #6, view to the SW
Photographer: P. Strawn, 5/8/78

46 Prepared by: P. Strawn

47 Organization: Fulton Survey

48 Date

49 Revision Date(s)

1 No
2 County
4 Present Name(s)
5 Other Name(s)

FULTON, MISSOURI

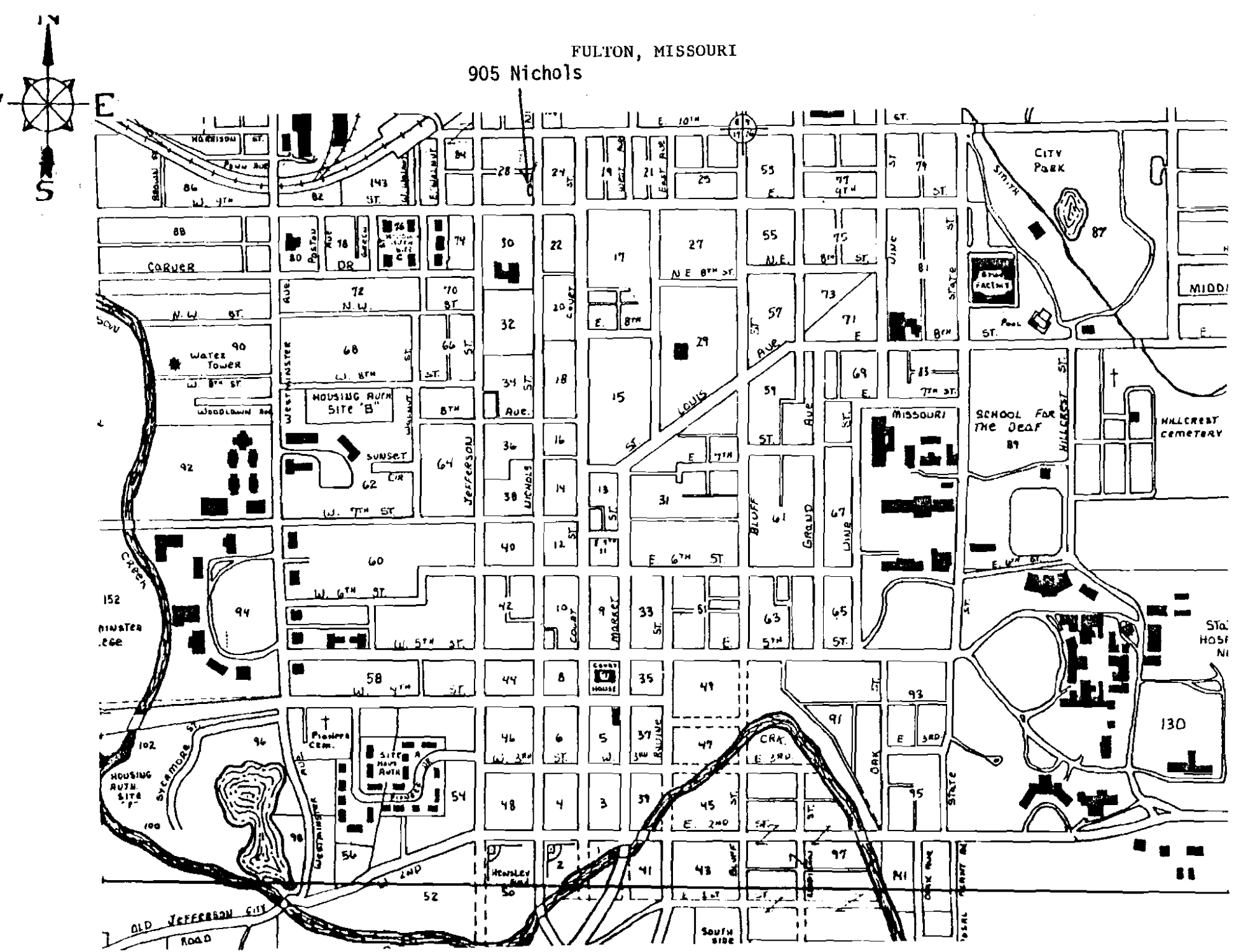

Office of Historic Preservation, P. O. Box 176, Jefferson City, Missouri 65102

HISTORIC INVENTORY

1 No.

2 County: Callaway

3 Location of Negatives: Fulton City Hall

4 Present Name(s): Arlie Moreau, Sr.

5 Other Name(s):

6 Specific Location: 906 Nichols

Lot 3, Blk. 24, New City Plat

7 City or Town: Fulton — If Rural, Township & Vicinity

8 Site Plan with North Arrow

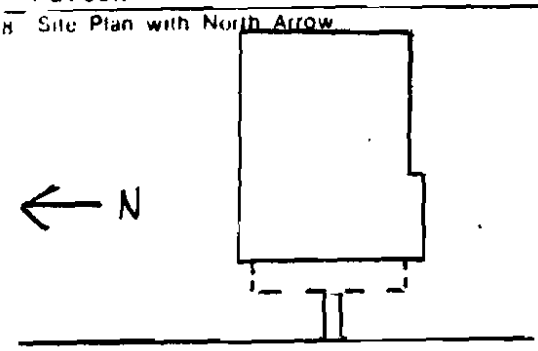

9 Coordinates: UTM
Lat
Long

Site ( ) Structure ( )
Building (X) Object ( )

11 On National Register? Yes ( ) No (X)

12. Is It Eligible? Yes (X) No ( )

13 Part of Estab Hist Dist? Yes ( ) No (X)

14. District Potent'l? Yes (X) No ( )

15 Name of Established District

16. Thematic Category

17 Date(s) or Period: c. 1870's

18 Style or Design: Vernacular

19. Architect or Engineer

20. Contractor or Builder

21. Original Use, if apparent: residence

22 Present Use: residence

23 Ownership: Public ( ) Private (X)

24. Owner's Name & Address, if known: Arlie L. Moreau, Sr.
906 Nichols

25. Open to Public? Yes ( ) No (X)

26. Local Contact Person or Organization

27. Other Surveys in Which Included

28. No. of Stories: 1

29. Basement? Yes (X) No ( )

30. Foundation Material: concrete block

31. Wall Construction: frame

32. Roof Type & Material: gabled,hip/asb.shingle

33. No. of Bays: Front 4 Side

34. Wall Treatment: clapboard

35. Plan Shape: slight L

36. Changes (Explain in #42): Addition (X) Altered (X) Moved ( )

37. Condition: Interior ____ Exterior good

38. Preservation Underway? Yes ( ) No (X)

39. Endangered? By What? Yes ( ) No (X)

40. Visible from Public Road? Yes (X) No ( )

41. Distance from and Frontage on Road

42. Further Description of Important Features: #36. Aluminum storm windows and doors; area around entrance door may have had a transom light and sidelights - it now has pine paneling; several rear additions; porch has probably been altered somewhat as the floor of the porch is now concrete; dining room has been paneled; fireplace added. #42. NE corner has a pilaster; balusters of porch railing have been cut in a decorative pattern with a jigsaw.



43 History and Significance: The Moreaus purchased the house about nine years ago from Mary Doerhoff. The house has Neighborhood Significance-it reinforces the integrity of the neighborhood.

44 Description of Environment and Outbuildings

45 Sources of Information: Interview with Arlie Moreau, Sr. - 12/5/78
Photographic Information - Roll 5, #9, view to the NE
Photographer: P. Strawn, 5/8/78

46. Prepared by: P. Strawn

47 Organization: Fulton Survey

48. Date: 5/78

49 Revision Date(s):

2 County

4 Present Name(s)

5 Other Name(s)

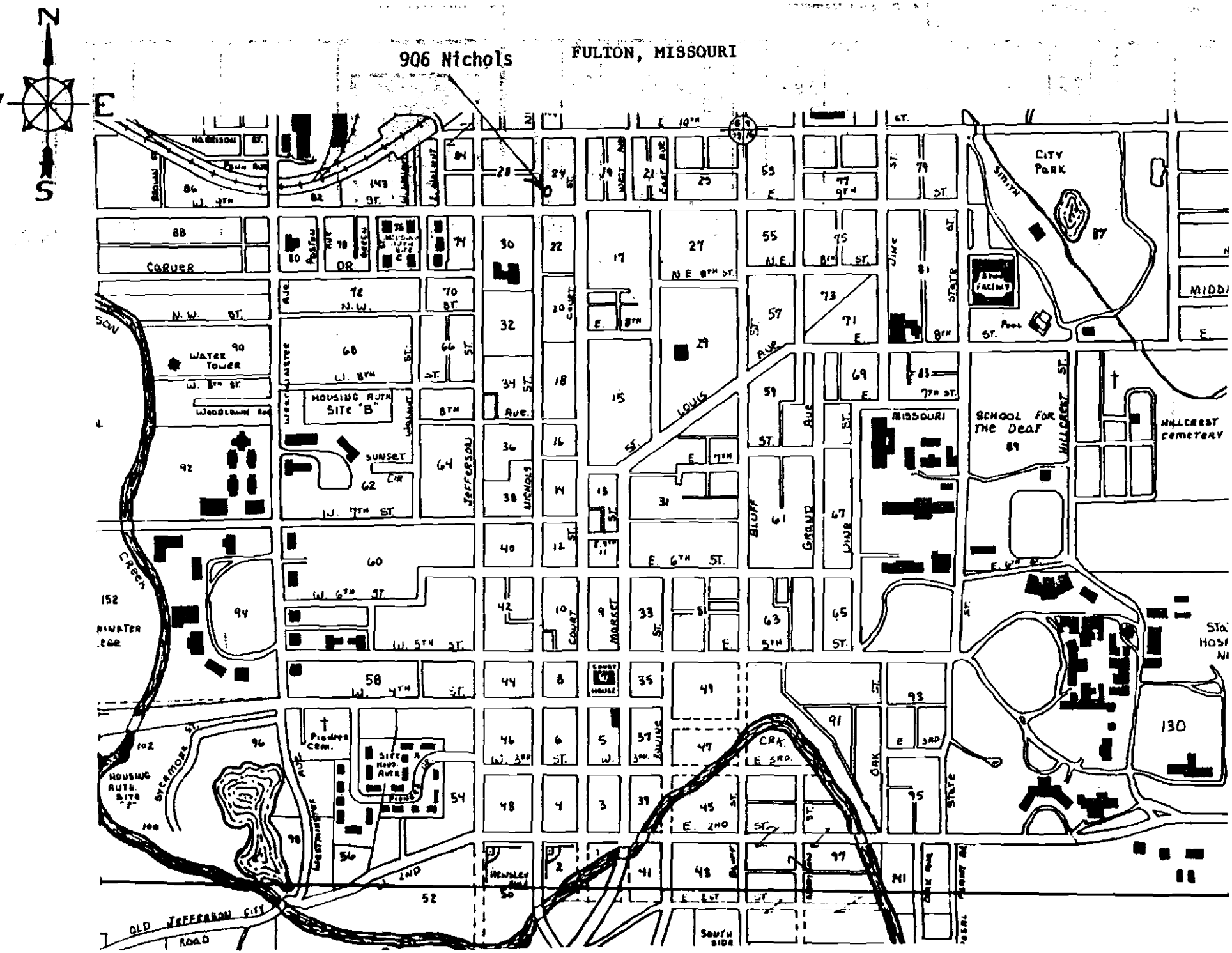
906 Nichols
FULTON, MISSOURI
N
E
S
CITY PARK
SCHOOL FOR THE DEAF
HILLCREST CEMETERY
MISSOURI
HOUSING AUTH SITE "B"
WATER TOWER
CARVER
SUNSET CIR
JEFFERSON
NICHOLS
LOUIS
BLUFF
GRAND
WINE
MARKET
COURT
OAK
STATE
SYCAMORE
WESTMINSTER
HOUSING AUTH. SITE "F"
OLD JEFFERSON CITY ROAD
SOUTH SIDE
CRK.
CREEK
W. 9TH
W. 8TH ST.
W. 7TH ST.
W. 6TH ST.
W. 5TH ST.
W. 4TH ST.
W. 3RD
W. 2ND
E. 6TH ST.
E. 5TH
E. 2ND ST.
E. 3RD
N.E. 8TH ST.
N.W. ST.
E. 8TH
E. 7TH
E. 10TH
HARRISON ST.
PENN AVE
SMITH
JINE
STATE
HILLCREST ST.
MIDDI
Pool
Pioneer Cem.
Hensley Hill
130
152
102
100
96
98
94
92
90
88
86
82
143
84
28
24
19
21
25
53
77
79
87
30
22
17
27
55
75
81
72
70
32
20
29
57
73
71
68
66
34
18
15
59
69
83
36
16
64
62
38
14
13
31
61
67
60
40
12
42
10
9
33
51
63
65
58
44
8
35
49
93
91
46
6
5
37
47
54
48
4
3
39
45
95
56
2
41
43
97
52
50
141

Office of Historic Preservation, P.O. Box 176, Jefferson City, Missouri 65101

HISTORIC INVENTORY

1 No.

4 Present Name(s)

2 County: Callaway

5 Other Name(s)

3 Location of Negatives: Fulton City Hall

6 Specific Location: 907 Nichols, Blk. 28

7 City or Town: Fulton — If Rural, Township & Vicinity

8 Site Plan with North Arrow

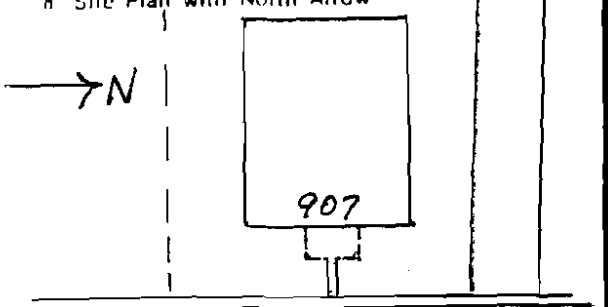

9 Coordinates: Lat / Long — UTM

10 Site [ ] Building [X] Structure [ ] Object [ ]

11 On National Register? Yes [ ] No [X]

12 Is It Eligible? Yes [ ] No [X]

13 Part of Estab Hist Dist? Yes [ ] No [X]

14 District Potent'l? Yes [ ] No [X]

15 Name of Established District

16 Thematic Category

17 Date(s) or Period: after 1930

18 Style or Design

19 Architect or Engineer

20 Contractor or Builder

21 Original Use, if apparent: residence

22 Present Use: residence

23 Ownership: Public [ ] Private [X]

24 Owner's Name & Address, if known

25 Open to Public? Yes [X] No [ ]

26 Local Contact Person or Organization

27 Other Surveys in Which Included

28 No. of Stories: 1½

29 Basement? Yes [X] No [ ]

30 Foundation Material: concrete block

31 Wall Construction: frame

32 Roof Type & Material: gable, asb. shingl

33 No. of Bays: Front 3 Side 3

34 Wall Treatment: clapboard

35 Plan Shape: rect.

36 Changes (Explain in #42): Addition [ ] Altered [ ] Moved [ ]

37 Condition: Interior ____ Exterior good

38 Preservation Underway? Yes [ ] No [X]

39 Endangered? By What? Yes [ ] No [X]

40 Visible from Public Road? Yes [X] No [ ]

41 Distance from and Frontage on Road

2 County

4 Present Name(s)

5 Other Name(s)

42 Further Description of Important Features



43 History and Significance

44 Description of Environment and Outbuildings

45 Sources of Information

Photographic Information - Roll 5, #5, view to the SW
Photographer: P. Strawn, 5/8/78

46 Prepared by: P. Strawn

47 Organization: Fulton Survey

48 Date

49 Revision Date(s)

FULTON, MISSOURI

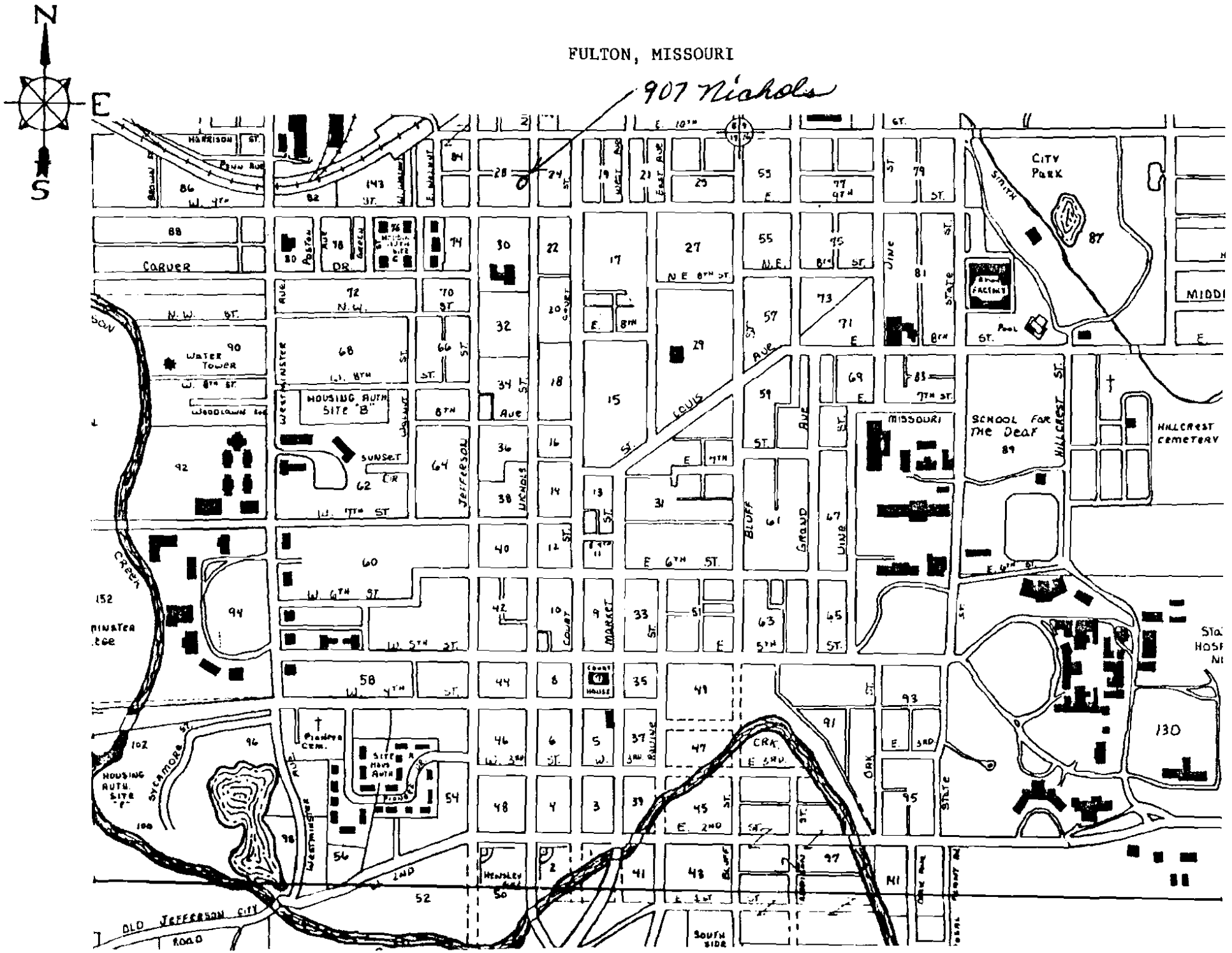

Office of Historic Preservation, P.O. Box 176, Jefferson City, Missouri 65101

HISTORIC INVENTORY

1 No

4 Present Name(s)

2 County
Callaway

5 Other Name(s)

3 Location of Negatives
Fulton City Hall

6 Specific Location
908 Nichols, Blk. 24

7 City or Town (If Rural, Township & Vicinity)
Fulton

8 Site Plan with North Arrow

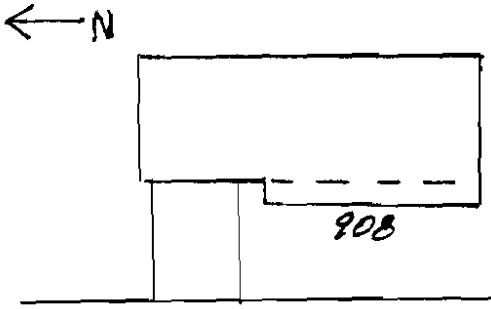

9 Coordinates UTM
Lat
Long

Site [ ] Structure [ ]
Building [X] Object [ ]

10 On National Register? Yes [ ] No [X]

12 Is It Eligible? Yes [ ] No [X]

13 Part of Estab Hist Dist? Yes [ ] No [X]

14 District Potent'l? Yes [ ] No [X]

15 Name of Established District

16. Thematic Category

17 Date(s) or Period

18 Style or Design

19. Architect or Engineer

20. Contractor or Builder

21. Original Use, if apparent
residence

22 Present Use
residence

23 Ownership Public [ ] Private [X]

24. Owner's Name & Address, if known

25. Open to Public? Yes [ ] No [X]

26. Local Contact Person or Organization

27. Other Surveys in Which Included

28. No. of Stories 1

29. Basement? Yes [X] No [ ]

30. Foundation Material
concrete

31. Wall Construction
brick

32. Roof Type & Material
gabled;asb.shingles

33. No. of Bays
Front n/a Side

34. Wall Treatment
brick

35. Plan Shape L

36. Changes (Explain in #42) Addition [ ] Altered [ ] Moved [ ]

37. Condition
Interior
Exterior very good

38. Preservation Underway? Yes [ ] No [X]

39. Endangered? Yes [ ] No [X]
By What?

40. Visible from Public Road? Yes [X] No [ ]

41. Distance from and Frontage on Road

2. County

4 Present Name(s)

5. Other Name(s)

42 Further Description of Important Features



43 History and Significance

44 Description of Environment and Outbuildings

45 Sources of Information

Photographic Information - Roll 5, #10, view to the NE
Photographer: P. Strawn, 5/8/78

46. Prepared by
P. Strawn

47. Organization
Fulton Survey

48. Date
5/78

49. Revision Date(s)

FULTON, MISSOURI

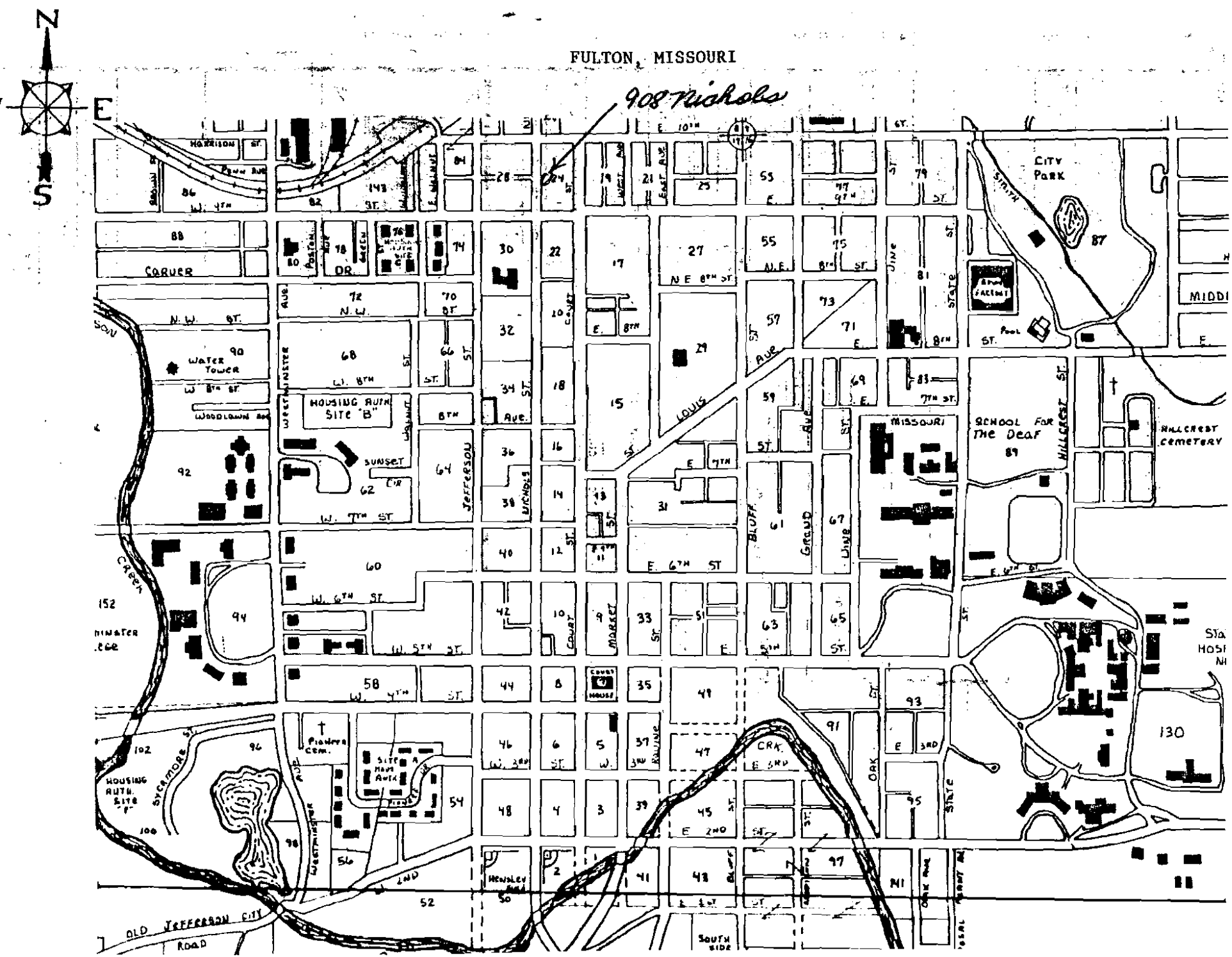

Office of Historic Preservation, P. O. Box 176, Jefferson City, Missouri 65102

HISTORIC INVENTORY

1 No.

2 County: Callaway

3 Location of Negatives: Fulton City Hall

4 Present Name(s)

5 Other Name(s): Gordon residence; Herndon House

6 Specific Location: 909 Nichols
Lot 4 & E Part of Lot 3, Blk. 28
New City Plat
D.M. Tucker's Addn.

7 City or Town: Fulton — If Rural, Township & Vicinity

8 Site Plan with North Arrow

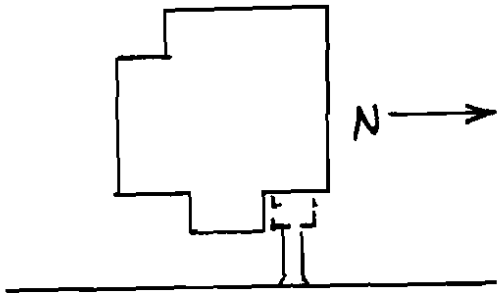

9 Coordinates: UTM
Lat
Long

Site ( ) Structure ( )
Building (X) Object ( )

10 On National Register? Yes ( ) No (X)

11 Is It Eligible? Yes (X) No ( )

12 Part of Estab Hist Dist? Yes ( ) No (X)

13 District Potent'l? Yes (X) No ( )

14 Name of Established District

15 Thematic Category

16 Date(s) or Period: before 1879

17 Style or Design: Queen Anne Revival with Gothic Revival detailing

18 Architect or Engineer

19 Contractor or Builder: Edward M. Herndon (?)

20 Original Use, if apparent: residence

21 Present Use: residence-apartments

22 Ownership: Public ( ) Private (X)

23 Owner's Name & Address, if known:
T.J. Neukomm
700 Court

24 Open to Public? Yes ( ) No (X)

25 Local Contact Person or Organization

26 Other Surveys in Which Included

27 No. of Stories: 2½

28 Basement? Yes (X) No ( ): unfinished

29 Foundation Material: stone

30 Wall Construction: frame & brick between studs

31 Roof Type & Material: hipped,gab./asb.shingle

32 No. of Bays: Front n/a Side

33 Wall Treatment: clapboard

34 Plan Shape: irregular

35 Changes (Explain in #42): Addition (X) Altered ( ) Moved ( )

36 Condition: Interior ; Exterior: V.good

37 Preservation Underway? Yes ( ) No (X)

38 Endangered? Yes ( ) No (X) By What?

39 Visible from Public Road? Yes (X) No ( )

40 Distance from and Frontage on Road

41 Further Description of Important Features: #36. Aluminum storm windows; Originally the front porch extended across the entire front of the house. This was replaced in 1945 and the present smaller porch was added. At the same time the original double doors, which were in very poor condition, were replaced by a single door. The original slate roof was also in poor condition and was replaced with aluminum shingles c. 1950. (See continuation page.)



42 History and Significance: Mrs. Mary Fant Herndon Love believes that the house was built sometime before 1877, because Edward Mary Herndon, M.D. (who was named for his mother who died shortly after he was born), was living in this house before 1877.

Edward William Herndon, the son of Edward Mary Herndon was born in the house in 1877 and died there in 1944. (See continuation page.)

43 Description of Environment and Outbuildings: Small frame garage at SW corner of structure

44 Sources of Information:
Photographic Information - Roll 5, #4, view to the NW
Photographer: P. Strawn, 5/8/78
(See continuation page.)

45 Prepared by: P. Strawn

46 Organization: Fulton Survey

47 Date: 5/79

48 Revision Date(s)

2 County

4 Present Name(s)

5 Other Name(s)

FULTON, MISSOURI

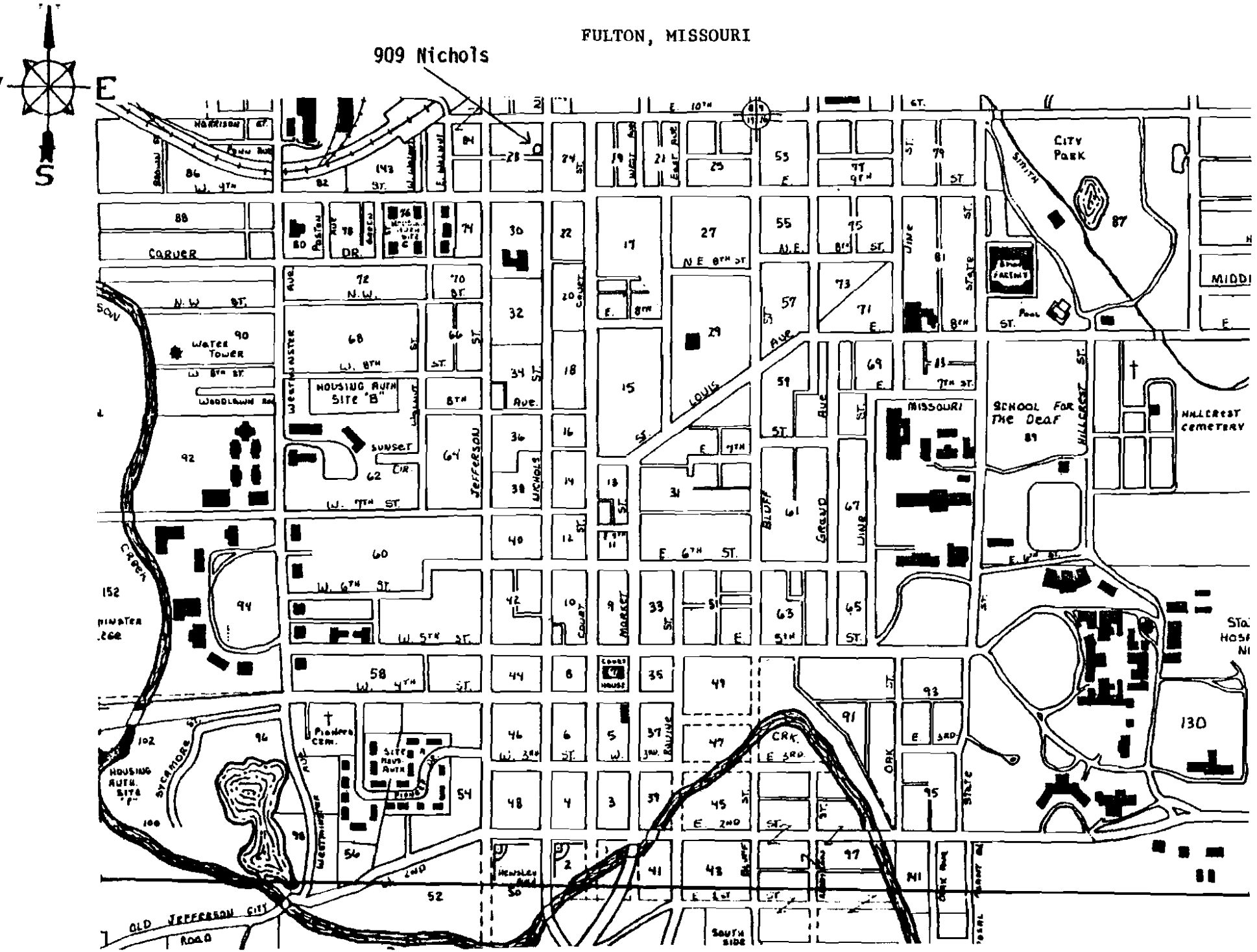

#36. (cont.)

The house was converted to apartments by T. J. Neukomm in 1958.

The large N room on the first floor was a dining room until 1945; then it was used as a bedroom; now it is the living room of the N apartment. The present breakfast room on the N side near the kitchen was at one time a butler's pantry and had only a pass-through to the dining room.

The house originally had a kitchen that was separate from the rest of the house. This was razed at an unknown date and a kitchen was added to the house.

The bedroom of the S apartment was originally a bath-dressing room. Mr. Edward William Herndon was born in that room in 1877 and died in the same room in 1942.

The grey marble fireplace in the central living room was originally in the front parlor. One time there was a fire in the rear of the house and the fireplace was hastily removed, resulting in the crack in one panel on the right side. The daughters of the house preferred to have a more modern fireplace in the parlor where they were to do their courting so the tile one with its sculptured metal screen was the replacement. It was originally very elaborate, but later much of the ornamentation was removed.

#42. Small portico at front entrance with Tuscan columns; various types of window molding - decorative and simple molding with small brackets on the second floor; also shaped lintel on the first floor rear; stained glass in E facade windows; ornate woodwork at the peak of the gable on the facade; wide entablature board.

The house has always been white according to those interviewed. It also has concealed gutters, according to T.J. Neukomm.

#43. (cont.)

Dr. Edward Mary Herndon and Edward William Herndon were both prominent members of the Christian Church and served on its Board of Deacons for many years. Dr. Herndon was a prominent physician in Fulton and Edward William Herndon was a partner in the firm Herndon and (Roy C.) Taylor Furniture and Undertaking Co.

In 1944, Mrs. Edward Wm. Herndon sold the house to Russell Kennett, who was at that time the owner of the Seminole Hotel. He sold it to Donald B. and Marion Bay Gordon in 1945.

Donald Gordon was a Professor of foreign languages, at Westminster College from 1936-1976. Donald Gordon has also been awarded the Sistinguished Service Professor Award; he has been an Elder in the Presbyterian Church since he was 30 years old, president of the Rotary Club and President of the Country Club of Fulton.

#43. (cont.)

Marion Gordon was a teacher at William Woods College from 1936-53, and a teacher at the Missouri School for the Deaf from 1958-78. She is an accomplished musician.

On March 5, 1946, 30 people from St. Louis, Chicago, Little Rock and other places from the Mid-West gathered at the Gordon home for a luncheon in honor of the Churchill visit to Fulton.

#45. (cont.)

Interview with Kevin Flynn, one of the current residents - 10/7/78
Interview with Mr. J.R. Tucker - 5/78
Interview with T.J. Neukomm - 6/79
Interview with Mr. and Mrs. Donald B. Gordon - 3/27/79
Interview with Mrs. Mary Fant (Herndon) Love - 3/27/79

Office of Historic Preservation, P.O. Box 176, Jefferson City, Missouri 65101

HISTORIC INVENTORY

1 No

2 County: Callaway

3 Location of Negatives: Fulton City Hall

4 Present Name(s)

5 Other Name(s)

6 Specific Location: 910 Nichols, block 24

7 City or Town: Fulton — If Rural, Township & Vicinity

8 Site Plan with North Arrow

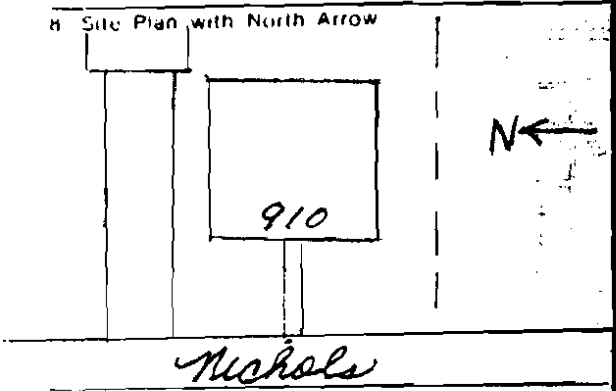

9 Coordinates UTM

Lat

Long

Site ( ) Building (X) — Structure ( ) Object ( )

11 On National Register? Yes ( ) No (X)

12 Is It Eligible? Yes ( ) No (X)

13 Part of Estab Hist Dist? Yes ( ) No (X)

14 District Potent'l? Yes ( ) No (X)

15 Name of Established District

16 Thematic Category

17 Date(s) or Period

18 Style or Design

19 Architect or Engineer

20 Contractor or Builder

21 Original Use, if apparent: residence

22 Present Use: residence

23 Ownership: Public ( ) Private (X)

24 Owner's Name & Address, if known

25 Open to Public? Yes ( ) No (X)

26 Local Contact Person or Organization

27 Other Surveys in Which Included

28 No. of Stories: 1

29 Basement? Yes (X) No ( )

30 Foundation Material: concrete block

31 Wall Construction: frame

32 Roof Type & Material: hipped, asb.shingles

33 No. of Bays: Front 3 Side 3

34 Wall Treatment: asb.concr.shingles

35 Plan Shape: square

36 Changes (Explain in #42): Addition ( ) Altered ( ) Moved ( )

37 Condition: Interior ____ Exterior good

38 Preservation Underway? Yes ( ) No (X)

39 Endangered? By What? Yes ( ) No (X)

40 Visible from Public Road? Yes (X) No ( )

41 Distance from and Frontage on Road

2 County

4 Present Name(s)

5 Other Name(s)

42 Further Description of Important Features



43 History and Significance

44 Description of Environment and Outbuildings

45 Sources of Information

Photographic Information - Roll 5, #11, view to the SE

Photographer: P. Strawn, 5/8/78

46 Prepared by: M. Kennedy

47 Organization: Fulton Survey

48 Date: 5/78

49 Revision Date(s)

FULTON, MISSOURI

910 Nichols

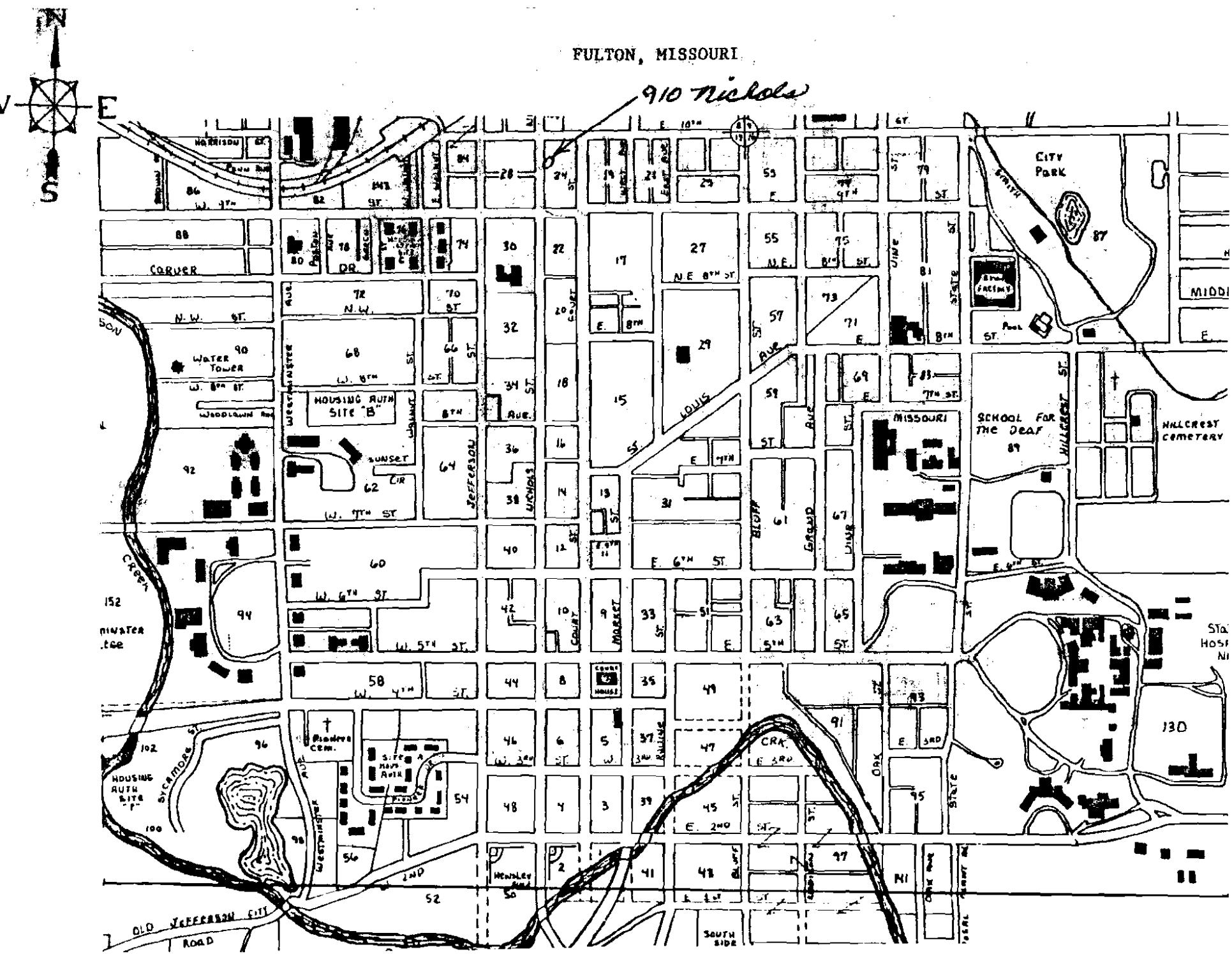

Office of Historic Preservation, P.O. Box 176, Jefferson City, Missouri 65101

HISTORIC INVENTORY

1 No.

2 County: Callaway

3 Location of Negatives: Fulton City Hall

4 Present Name(s)

5 Other Name(s)

6 Specific Location: 911 Nichols, block 28 D.M. Tucker's Addn.

7 City or Town: Fulton — If Rural, Township & Vicinity

8 Site Plan with North Arrow

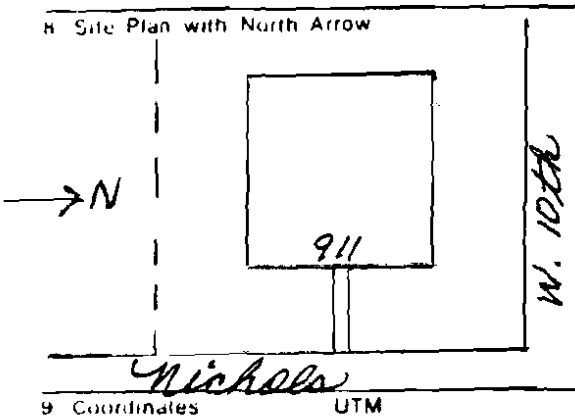

9 Coordinates: Lat / Long — UTM

Site ( ) Building (X) Structure ( ) Object ( )

11 On National Register? Yes ( ) No (X)

12. Is it Eligible? Yes ( ) No (X)

13 Part of Estab Hist Dist ? Yes ( ) No (X)

14 District Potent'l? Yes ( ) No (X)

15 Name of Established District

16. Thematic Category

17 Date(s) or Period: after 1930

18 Style or Design: Georgian Revival

19 Architect or Engineer

20 Contractor or Builder

21. Original Use, if apparent: residence

22 Present Use: residence

23 Ownership: Public ( ) Private (X)

24. Owner's Name & Address, if known

25. Open to Public? Yes ( ) No (X)

26. Local Contact Person or Organization

27. Other Surveys in Which Included

28. No of Stories: 1

29. Basement? Yes (X) No ( )

30. Foundation Material: concrete

31. Wall Construction: brick

32. Roof Type & Material: gable,asb.shingles

33. No. of Bays: Front 3 Side 4

34. Wall Treatment: stretcher bond

35. Plan Shape: rect.

36. Changes (Explain in #42): Addition ( ) Altered ( ) Moved ( )

37. Condition: Interior ____ Exterior very goo

38. Preservation Underway? Yes ( ) No (X)

39. Endangered? By What? Yes ( ) No (X)

40. Visible from Public Road? Yes (X) No ( )

41. Distance from and Frontage on Road

42 Further Description of Important Features



43 History and Significance

44 Description of Environment and Outbuildings

45 Sources of Information

Photographic Information - Roll 5, #3, view to the W
Photographer: P. Strawn, 5/8/78

46. Prepared by: M. Kennedy

47. Organization: Fulton Survey

48. Date: 5/78

49 Revision Date(s)

4 Present Name(s)

5 Other Name(s)

FULTON, MISSOURI

911 Nichols

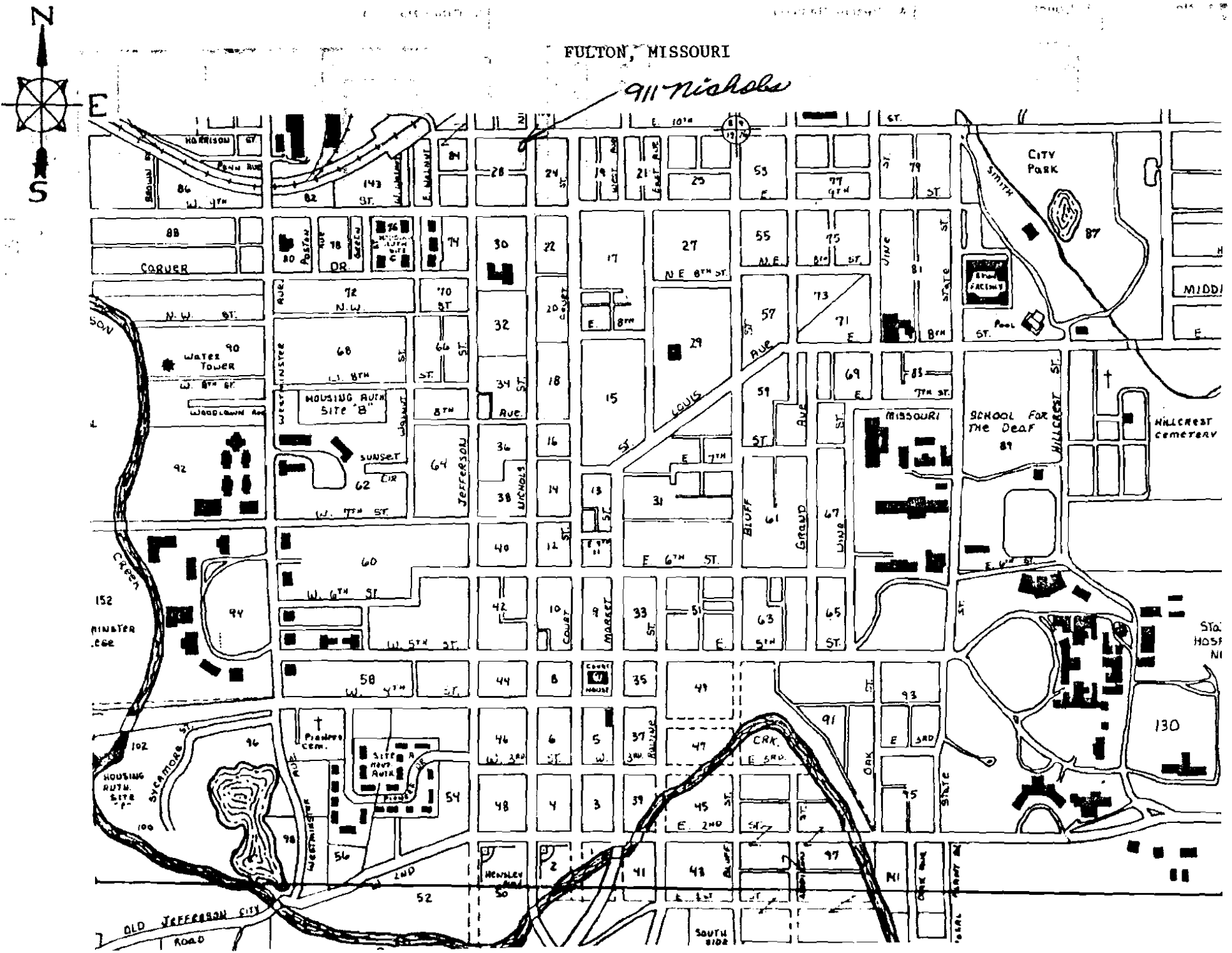

Office of Historic Preservation, P.O. Box 176, Jefferson City, Missouri 65101

HISTORIC INVENTORY

1 No.

2 County: Callaway

3 Location of Negatives: Fulton City Hall

4 Present Name(s)

5 Other Name(s)

6 Specific Location: 205 Northwest

7 City or Town: Fulton — If Rural, Township & Vicinity

8 Site Plan with North Arrow

9 Coordinates: UTM
Lat
Long

Site: Building X — Structure / Object /

10 On National Register? Yes / No X

11 Is It Eligible? Yes / No X

12 Part of Estab Hist Dist? Yes / No X

13 District Potential? Yes / No X

14 Name of Established District

16 Thematic Category

17 Date(s) or Period

18 Style or Design

19 Architect or Engineer

20 Contractor or Builder

21 Original Use, if apparent: residence

22 Present Use: residence

23 Ownership: Public / Private X

24 Owner's Name & Address, if known

25 Open to Public? Yes / No X

26 Local Contact Person or Organization

27 Other Surveys in Which Included

28 No. of Stories: 1

29 Basement? Yes / No X: crawlspace

30 Foundation Material: concrete

31 Wall Construction: frame

32 Roof Type & Material: gable/asbestos shingle

33 No. of Bays: Front 3 Side 3

34 Wall Treatment: asbestos cement shingle

35 Plan Shape: rectangular

36 Changes (Explain in #42): Addition / Altered / Moved /

37 Condition: Interior ____ Exterior: very good

38 Preservation Underway? Yes / No X

39 Endangered? Yes / No X — By What?

40 Visible from Public Road? Yes X / No /

41 Distance from and Frontage on Road

42 Further Description of Important Features



43 History and Significance

44 Description of Environment and Outbuildings

45 Sources of Information

Photographic Information - Roll 11, #33, view to the NE
Photographer: P. Strawn, 5/15/78

46 Prepared by: M. Kennedy

47 Organization: Fulton Survey

48 Date: 5/78

49 Revision Date(s)

3 Other Name(s)

4 Present Name(s)

FULTON, MISSOURI

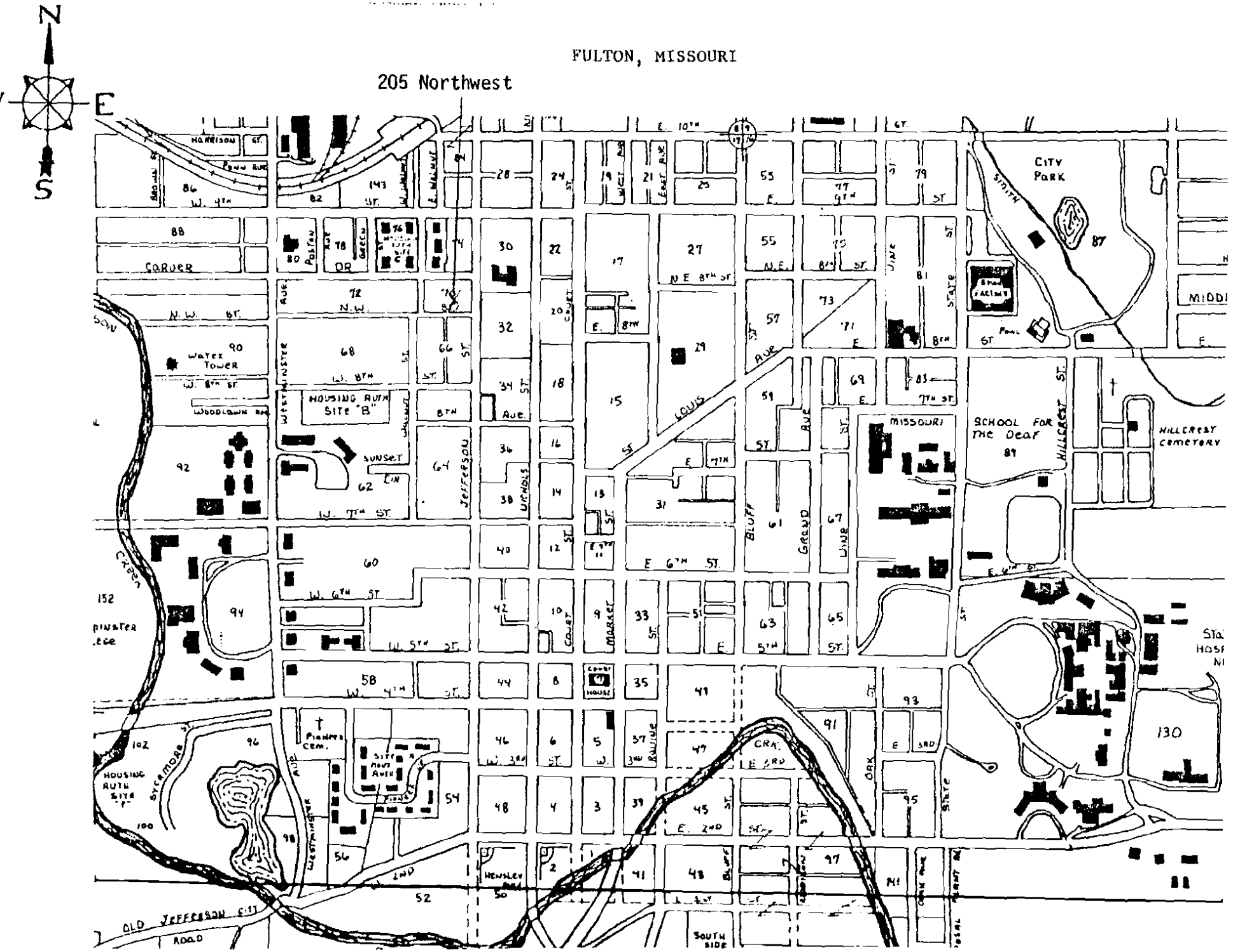

Office of Historic Preservation, P.O. Box 176, Jefferson City, Missouri 65101

HISTORIC INVENTORY

1 No

4 Present Name(s)

2 County
Callaway

5 Other Name(s)

3 Location of Negatives
Fulton City Hall

6 Specific Location 206 Northwest

7 City or Town If Rural, Township & Vicinity
Fulton

8 Site Plan with North Arrow

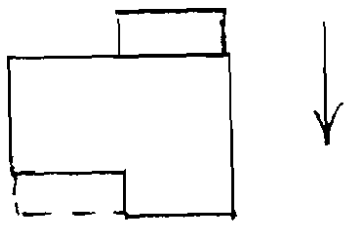

206
Northwest

9 Coordinates UTM
Lat
Long

Site ( ) Structure ( )
Building (X) Object ( )

11 On National Register? Yes ( ) No (X)

12. Is It Eligible? Yes ( ) No (X)

13 Part of Estab Hist Dist ? Yes ( ) No (X)

14. District Potent'l? Yes ( ) No (X)

15 Name of Established District

16. Thematic Category

17 Date(s) or Period

18 Style or Design

19. Architect or Engineer

20 Contractor or Builder

21. Original Use, if apparent
residence

22 Present Use
residence

23 Ownership Public ( ) Private (X)

24. Owner's Name & Address, if known

25. Open to Public? Yes ( ) No (X)

26. Local Contact Person or Organization

27. Other Surveys in Which Included

28. No. of Stories 1½

29. Basement? Yes ( ) No (X)

30. Foundation Material
stone (rubble)

31. Wall Construction
frame

32. Roof Type & Material
L-gable/asbestos shingle

33. No. of Bays
Front 2 Side 3

34. Wall Treatment
asbestos cement shingle

35. Plan Shape L (T)

36. Changes (Explain in #42) Addition (X) Altered ( ) Moved ( )

37. Condition
Interior
Exterior fairly good

38. Preservation Underway? Yes No (X)

39 Endangered? By What? Yes ( ) No (X)

40. Visible from Public Road? Yes (X) No ( )

41. Distance from and Frontage on Road

42 Further Description of Important Features



43 History and Significance

44 Description of Environment and Outbuildings

45 Sources of Information

Photographic Information - Roll 11, #36, view to the SW
Photographer: P. Strawn, 5/15/78

46. Prepared by
M. Kennedy

47 Organization
Fulton Survey

48. Date 5/79

49 Revision Date(s)

1 No
2 County
4 Present Name(s)
5 Other Name(s)

FULTON, MISSOURI

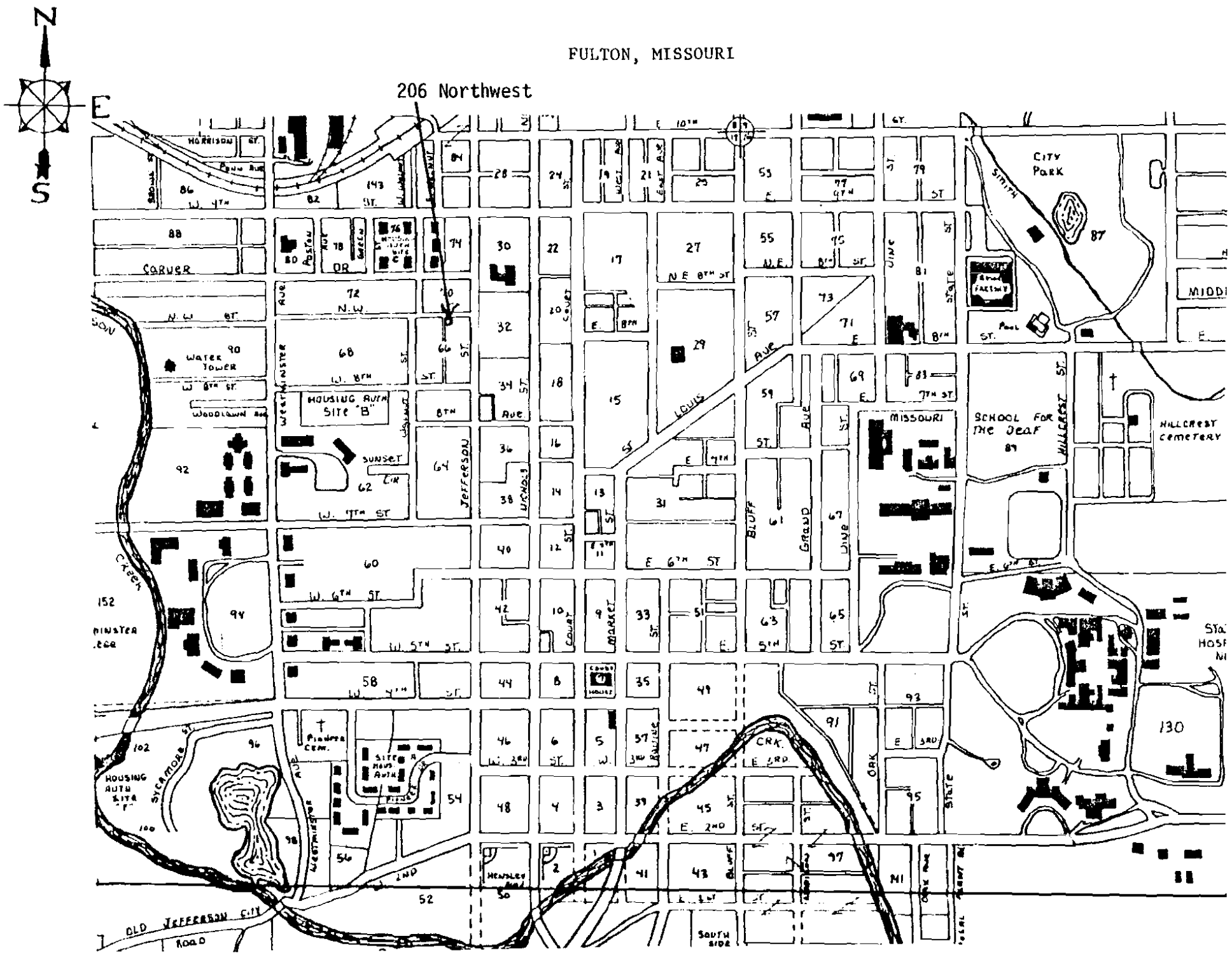

Office of Historic Preservation, P.O. Box 176, Jefferson City, Missouri 65101

HISTORIC INVENTORY

1 No.

2 County: Callaway

3 Location of Negatives: Fulton City Hall

4 Present Name(s)

5 Other Name(s)

6 Specific Location: 207 Northwest

7 City or Town: Fulton — If Rural, Township & Vicinity

8 Site Plan with North Arrow

9 Coordinates: Lat / Long — UTM

Site [ ] Building [X] Structure [ ] Object [ ]

11 On National Register? Yes [ ] No [X]

12 Is It Eligible? Yes [ ] No [X]

13 Part of Estab Hist Dist ? Yes [ ] No [X]

14 District Potent'l? Yes [ ] No [X]

15 Name of Established District

16. Thematic Category

17 Date(s) or Period

18 Style or Design

19 Architect or Engineer

20. Contractor or Builder

21. Original Use, if apparent: residence

22 Present Use: residence

23 Ownership: Public [ ] Private [X]

24 Owner's Name & Address, if known

25. Open to Public? Yes [ ] No [X]

26. Local Contact Person or Organization

27 Other Surveys in Which Included

28. No. of Stories: 1

29. Basement? Yes [ ] No [X]

30. Foundation Material: concrete

31. Wall Construction: frame

32. Roof Type & Material: gable/asbestos shingle

33. No. of Bays: Front 3 Side 5

34. Wall Treatment: wood siding

35. Plan Shape: rectangular

36. Changes (Explain in #42): Addition [ ] Altered [ ] Moved [ ]

37. Condition: Interior ____ Exterior: very good

38. Preservation Underway? Yes [ ] No [X]

39. Endangered? By What? Yes [ ] No [X]

40. Visible from Public Road? Yes [X] No [ ]

41. Distance from and Frontage on Road

42 Further Description of Important Features



43 History and Significance

44 Description of Environment and Outbuildings

45 Sources of Information

Photographic Information - Roll 11, #34, view to the NW
Photographer: P. Strawn, 5/15/78

46. Prepared by: M. Kennedy

47. Organization: Fulton Survey

48. Date: 5/78

49 Revision Date(s)

1 No. 2 County 4 Present Name(s) 5 Other Name(s)

FULTON, MISSOURI

207 Northwest

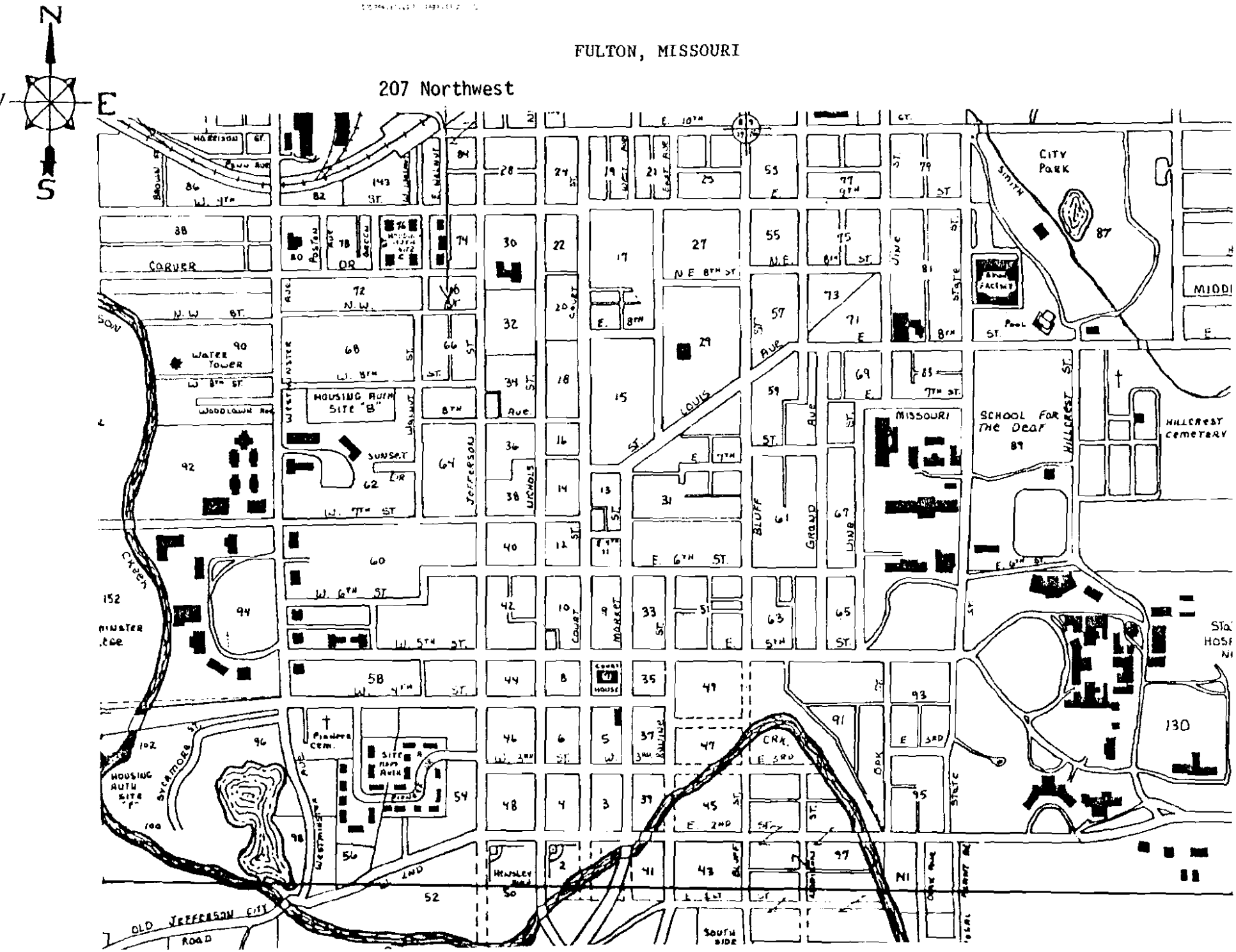

Office of Historic Preservation, P.O. Box 176, Jefferson City, Missouri 65101

HISTORIC INVENTORY

1 No.

2 County: Callaway

3 Location of Negatives: Fulton City Hall

4 Present Name(s)

5 Other Name(s)

6 Specific Location: 209 Northwest

7 City or Town: Fulton — If Rural, Township & Vicinity

8 Site Plan with North Arrow



9 Coordinates: UTM
Lat
Long

Site [ ] Structure [ ]
Building [X] Object [ ]

11 On National Register? Yes [ ] No [X]

12 Is It Eligible? Yes [ ] No [X]

13 Part of Estab Hist Dist ? Yes [ ] No [X]

14 District Potential? Yes [ ] No [X]

15 Name of Established District

16 Thematic Category

17 Date(s) or Period

18 Style or Design

19 Architect or Engineer

20 Contractor or Builder

21 Original Use, if apparent: residence

22 Present Use: residence

23 Ownership: Public [ ] Private [X]

24 Owner's Name & Address, if known

25 Open to Public? Yes [ ] No [X]

26 Local Contact Person or Organization

27 Other Surveys in Which Included

28 No. of Stories: 1

29 Basement? Yes [ ] No [X] crawlspace

30 Foundation Material: concrete

31 Wall Construction: frame

32 Roof Type & Material: gable/asbestos shingle

33 No. of Bays: Front 2 Side 4

34 Wall Treatment: wood siding

35 Plan Shape: rectangular

36 Changes (Explain in #42): Addition [ ] Altered [ ] Moved [ ]

37 Condition: Interior ____ Exterior: excellent

38 Preservation Underway? Yes [ ] No [X]

39 Endangered? By What? Yes [ ] No [X]

40 Visible from Public Road? Yes [X] No [ ]

41 Distance from and Frontage on Road

42 Further Description of Important Features



43 History and Significance

44 Description of Environment and Outbuildings

45 Sources of Information

Photographic Information - Roll 11, #35, view to the NW
Photographer: P. Strawn, 5/15/78

46 Prepared by: M. Kennedy

47 Organization: Fulton Survey

48 Date: 5/78

49 Revision Date(s)

1 No. 2 County 3 Present Negatives 4 Other Negatives

FULTON, MISSOURI

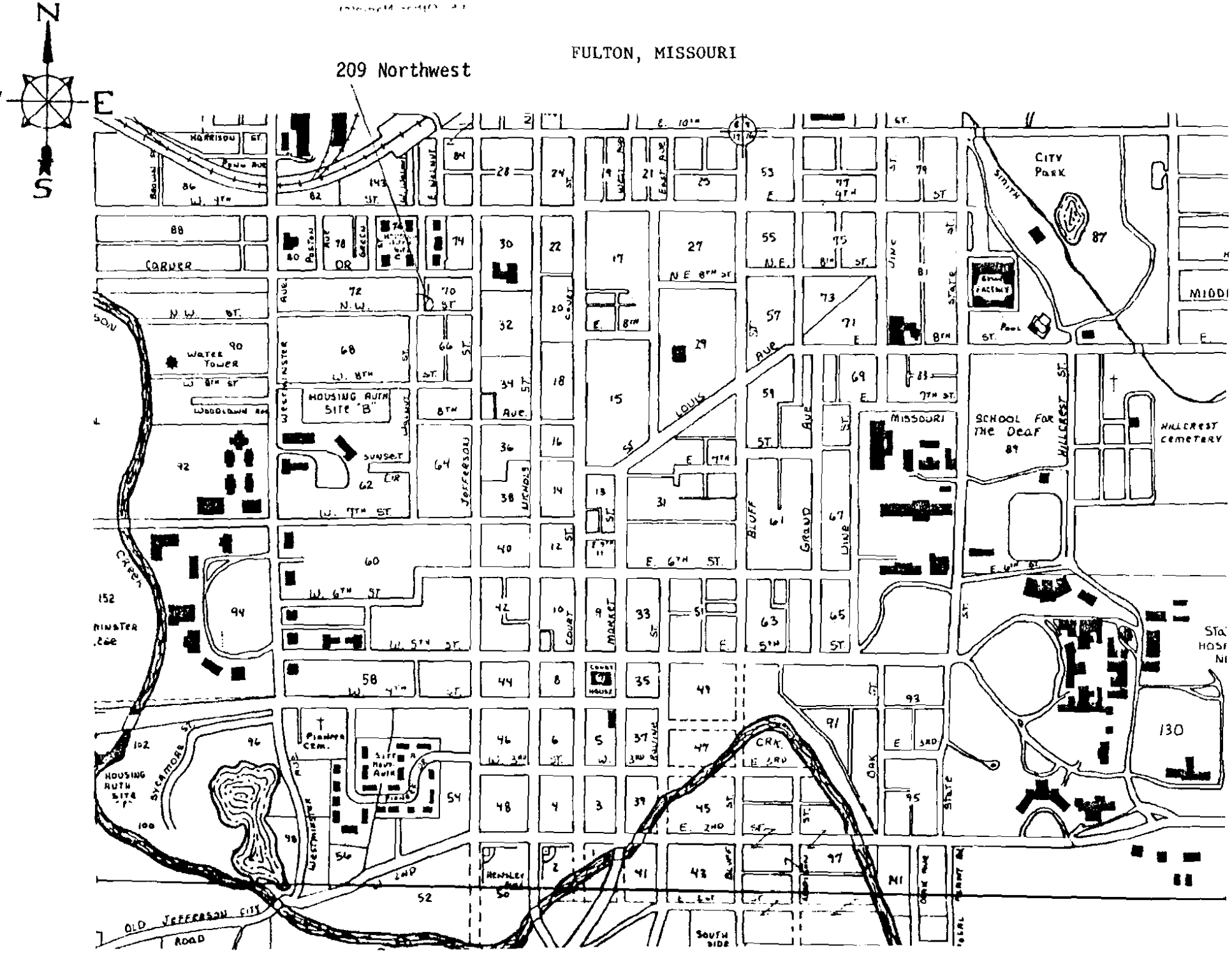

Office of Historic Preservation, P.O. Box 176, Jefferson City, Missouri 65101

HISTORIC INVENTORY

1 No

2 County
Callaway

3 Location of Negatives
Fulton City Hall

4 Present Name(s)

5 Other Name(s)

6 Specific Location 210 Northwest

7 City or Town (If Rural, Township & Vicinity)
Fulton

8 Site Plan with North Arrow



9 Coordinates
Lat
Long
UTM

10 Site [ ] Structure [ ]
Building [X] Object [ ]

11 On National Register? Yes [ ] No [X]

12 Is It Eligible? Yes [ ] No [X]

13 Part of Estab Hist Dist? Yes [ ] No [X]

14 District Potent'l? Yes [ ] No [X]

15 Name of Established District

16 Thematic Category

17 Date(s) or Period

18 Style or Design

19 Architect or Engineer

20 Contractor or Builder

21 Original Use, if apparent
residence

22 Present Use
residence

23 Ownership Public [ ] Private [X]

24 Owner's Name & Address, if known

25 Open to Public? Yes [ ] No [X]

26 Local Contact Person or Organization

27 Other Surveys in Which Included

28 No. of Stories 1½

29 Basement? Yes [X] No [ ]

30 Foundation Material
concrete

31 Wall Construction
frame

32 Roof Type & Material
gable/asbestos shingle

33 No. of Bays
Front 3 Side 2

34 Wall Treatment
asbestos cement shingle

35 Plan Shape rectangular

36 Changes (Explain in #42) Addition [ ] Altered [ ] Moved [ ]

37 Condition
Interior
Exterior excellent

38 Preservation Underway? Yes [ ] No [X]

39 Endangered? By What? Yes [ ] No [X]

40 Visible from Public Road? Yes [X] No [ ]

41 Distance from and Frontage on Road

42 Further Description of Important Features



43 History and Significance

44 Description of Environment and Outbuildings

45 Sources of Information

Photographic Information - Roll 11, #1, view to the SE
Photographer: P. Strawn, 5/16/78

46 Prepared by
M. Kennedy

47 Organization
Fulton Survey

48 Date
5/78

49 Revision Date(s)

1 No
2 County
4 Present Name(s)
5 Other Name(s)

FULTON, MISSOURI

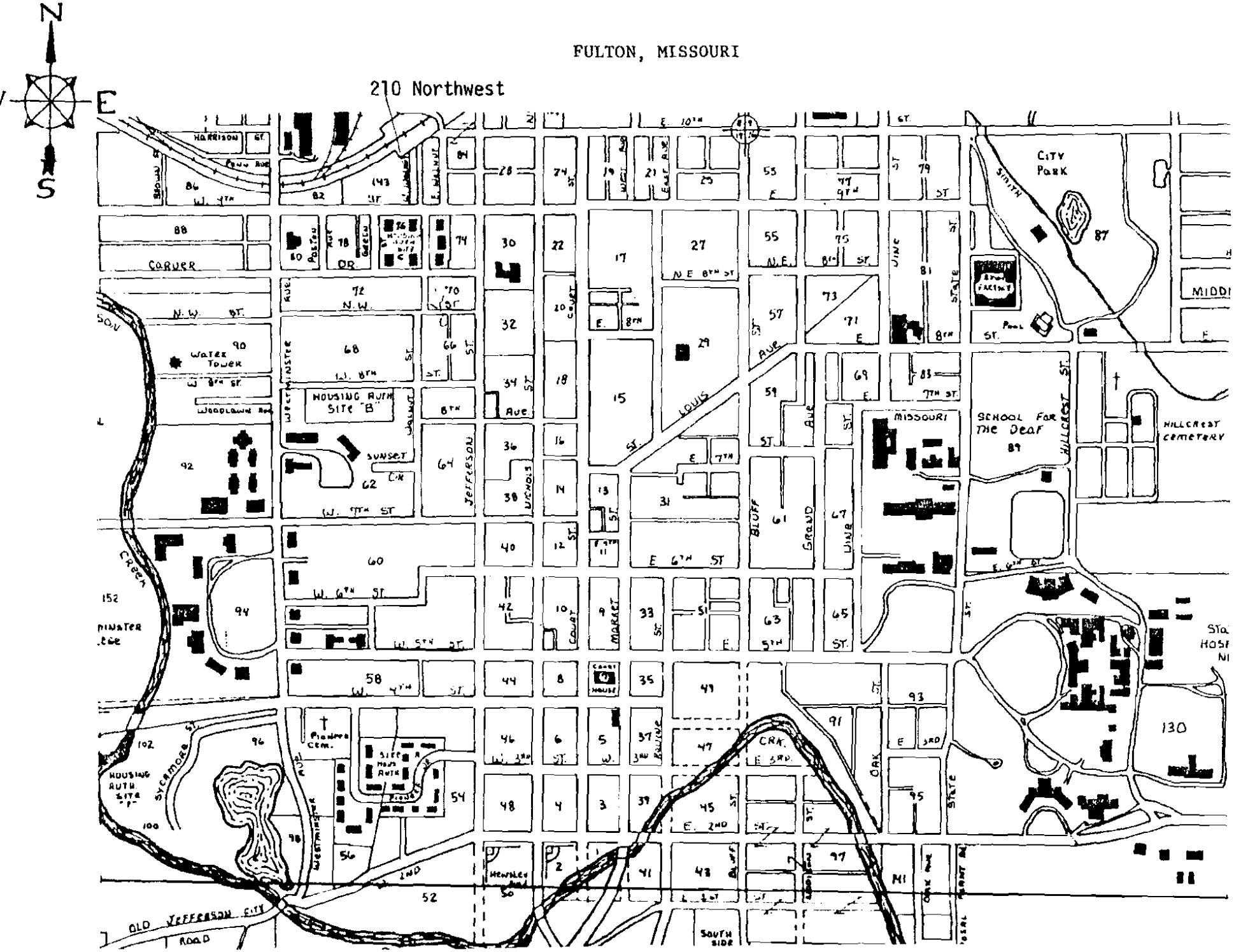

Office of Historic Preservation, P.O. Box 176, Jefferson City, Missouri 65101

HISTORIC INVENTORY

1 No.

2 County: Callaway

3 Location of Negatives: Fulton City Hall

4 Present Name(s)

5 Other Name(s)

6 Specific Location: 212 Northwest

7 City or Town: Fulton — If Rural, Township & Vicinity

8 Site Plan with North Arrow



Northwest

9 Coordinates: UTM
Lat
Long

Site ( ) Structure ( )
Building (X) Object ( )

10 On National Register? Yes ( ) No (X)

11 Is It Eligible? Yes ( ) No (X)

12 Part of Estab Hist Dist? Yes ( ) No (X)

13 District Potential? Yes ( ) No (X)

14 Name of Established District

16. Thematic Category

17 Date(s) or Period

18 Style or Design

19. Architect or Engineer

20 Contractor or Builder

21 Original Use, if apparent: residence

22 Present Use: residence

23 Ownership: Public ( ) Private (X)

24. Owner's Name & Address, if known

25. Open to Public? Yes ( ) No (X)

26 Local Contact Person or Organization

27 Other Surveys in Which Included

28. No. of Stories: 1

29. Basement? Yes ( ) No (X)

30. Foundation Material: brick

31. Wall Construction: frame

32. Roof Type & Material: gable/asbestos shingle

33. No. of Bays: Front 4 Side n/a

34. Wall Treatment: asbestos shingle siding

35. Plan Shape: rectangular

36. Changes (Explain in #42): Addition ( ) Altered ( ) Moved ( )

37 Condition: Interior ____ Exterior: fairly good

38. Preservation Underway? Yes ( ) No (X)

39. Endangered? By What? Yes ( ) No (X)

40. Visible from Public Road? Yes (X) No ( )

41. Distance from and Frontage on Road

42 Further Description of Important Features



43 History and Significance

44 Description of Environment and Outbuildings

45 Sources of Information

Photographic Information - Roll 12, #2, view to the SW
Photographer: P. Strawn, 5/16/78

46. Prepared by: M. Kennedy

47. Organization: Fulton Survey

48. Date: 5/78

49. Revision Date(s)

1 No.
2 County
4 Present Name(s)
5 Other Name(s)

FULTON, MISSOURI

212 Northwest

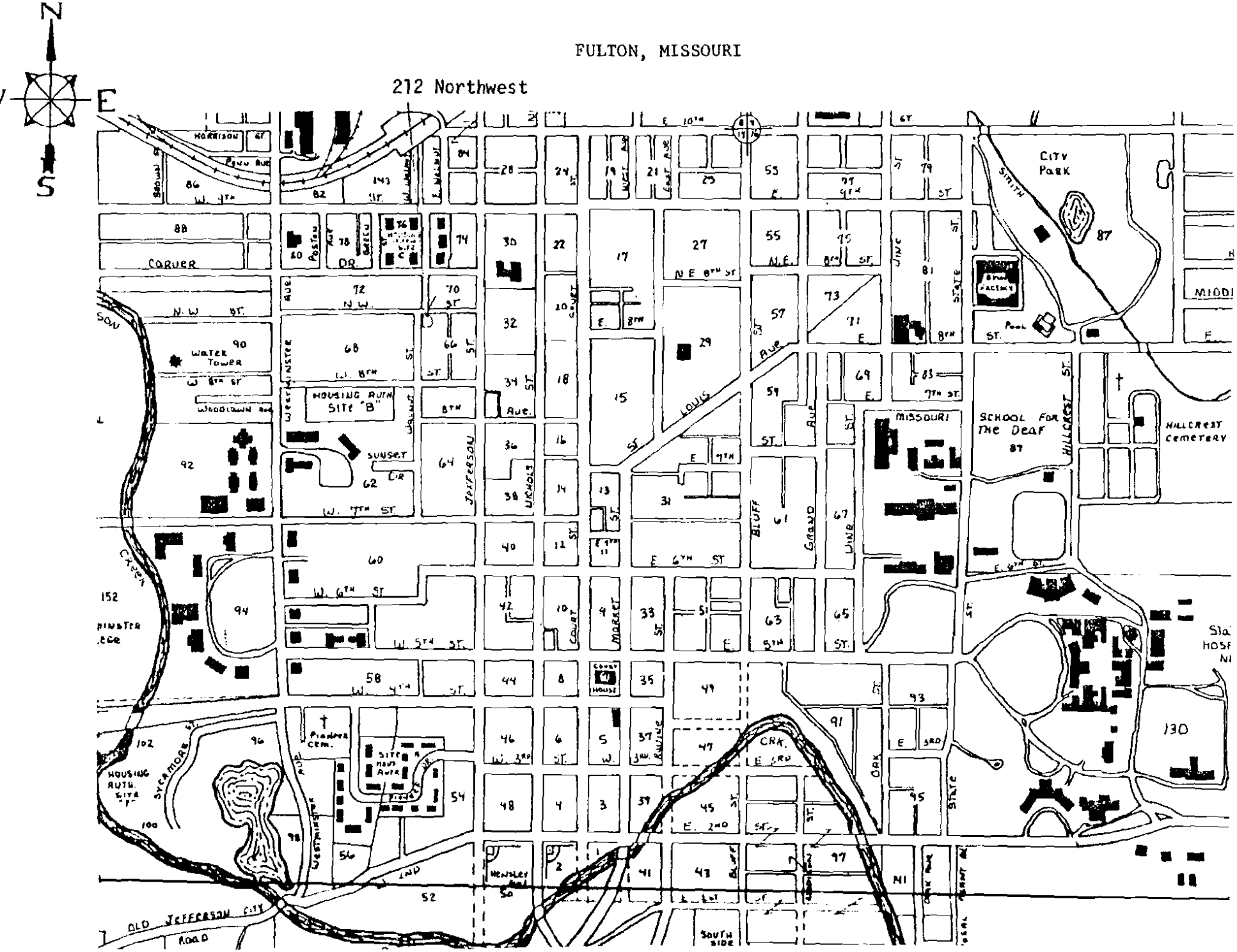

Office of Historic Preservation, P.O. Box 176, Jefferson City, Missouri 65101

HISTORIC INVENTORY

1 No

2 County: Callaway

3 Location of Negatives: Fulton City Hall

4 Present Name(s)

5 Other Name(s)

6 Specific Location: 301 Northwest

7 City or Town: Fulton — If Rural, Township & Vicinity

8 Site Plan with North Arrow

9 Coordinates: UTM
Lat
Long

10 Site [ ] Structure [ ]
Building [X] Object [ ]

11 On National Register? Yes [ ] No [X]

12 Is It Eligible? Yes [ ] No [X]

13 Part of Estab Hist Dist? Yes [ ] No [X]

14 District Potent'l? Yes [ ] No [X]

15 Name of Established District

16 Thematic Category

17 Date(s) or Period

18 Style or Design

19 Architect or Engineer

20 Contractor or Builder

21 Original Use, if apparent: residence

22 Present Use: residence

23 Ownership: Public [ ] Private [X]

24 Owner's Name & Address, if known

25 Open to Public? Yes [ ] No [X]

26 Local Contact Person or Organization

27 Other Surveys in Which Included

28 No of Stories: 1

29 Basement? Yes [X] No [ ]

30 Foundation Material: concrete

31 Wall Construction: frame

32 Roof Type & Material: hipped/asbestos shingle

33 No of Bays: Front n/a Side

34 Wall Treatment: aluminum siding

35 Plan Shape

36 Changes (Explain in #42): Addition [ ] Altered [ ] Moved [ ]

37 Condition: Interior ____ Exterior good

38 Preservation Underway? Yes [ ] No [X]

39 Endangered? By What? Yes [ ] No [X]

40 Visible from Public Road? Yes [X] No [ ]

41 Distance from and Frontage on Road

42 Further Description of Important Features



43 History and Significance

44 Description of Environment and Outbuildings

45 Sources of Information

Photographic Information - Roll 12, #3, view to the NW
Photographer: P. Strawn, 5/16/78

46 Prepared by: M. Kennedy

47 Organization: Fulton Survey

48 Date: 5/78

49 Revision Date(s)

2. County

4 Present Name(s)

5 Other Name(s)

FULTON, MISSOURI

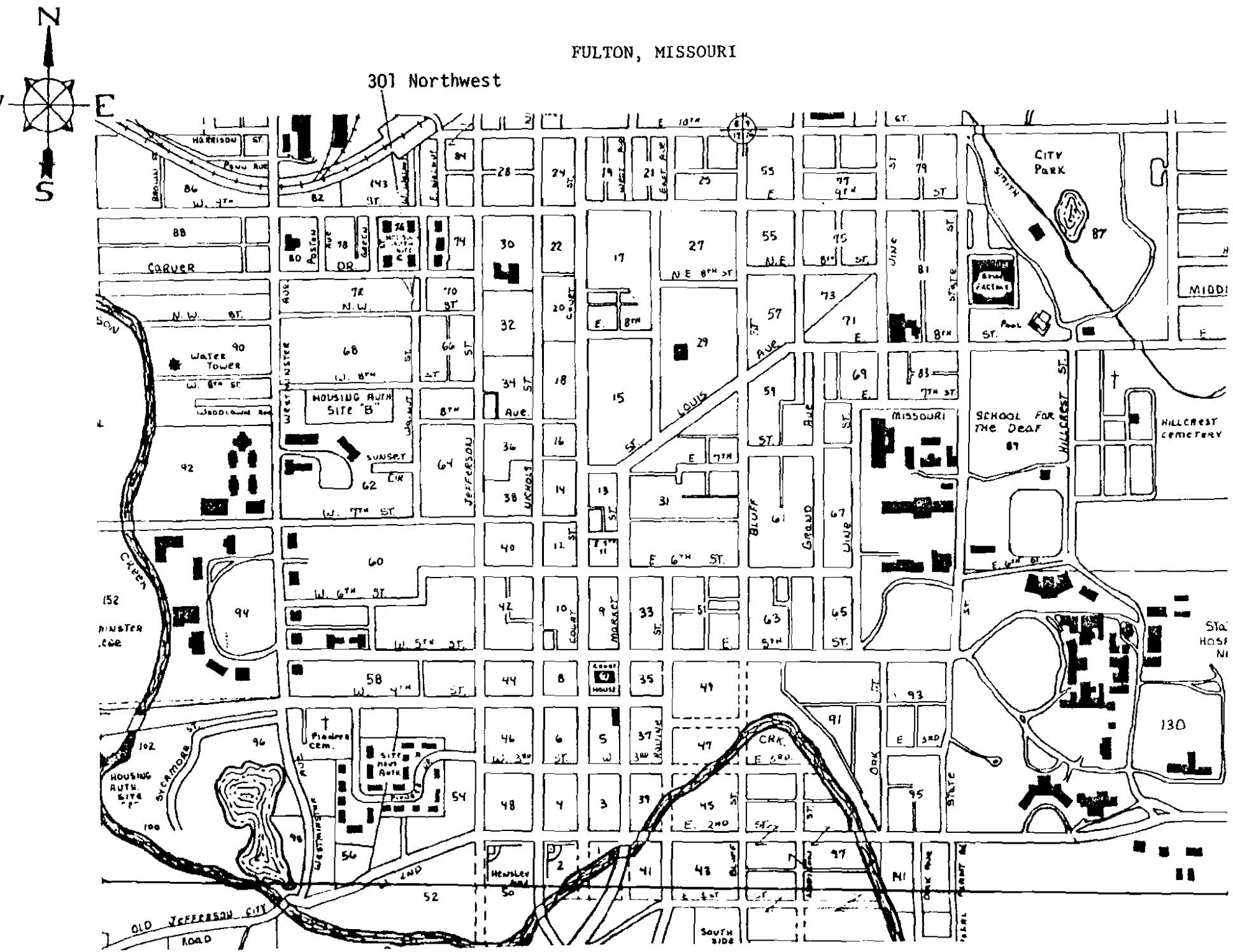

Office of Historic Preservation, P.O. Box 176, Jefferson City, Missouri 65101

HISTORIC INVENTORY

1. No

2. County: Callaway

3. Location of Negatives: Fulton City Hall

4. Present Name(s)

5. Other Name(s)

6. Specific Location: 302 Northwest

7. City or Town: Fulton — If Rural, Township & Vicinity

8. Site Plan with North Arrow

V

302

Northwest

9. Coordinates: Lat / Long — UTM

10. Site [ ] Building [X] — Structure [ ] Object [ ]

11. On National Register? Yes [ ] No [X]

12. Is It Eligible? Yes [ ] No [X]

13. Part of Estab Hist Dist? Yes [ ] No [X]

14. District Potent'l? Yes [ ] No [X]

15. Name of Established District

16. Thematic Category

17. Date(s) or Period

18. Style or Design

19. Architect or Engineer

20. Contractor or Builder

21. Original Use, if apparent: residence

22. Present Use: residence

23. Ownership: Public [ ] Private [X]

24. Owner's Name & Address, if known

25. Open to Public? Yes [ ] No [X]

26. Local Contact Person or Organization

27. Other Surveys in Which Included

28. No. of Stories: 1

29. Basement? Yes [ ] No [X]

30. Foundation Material: concrete

31. Wall Construction: frame

32. Roof Type & Material: gable/asbestos shingle

33. No. of Bays: Front 3 Side 2

34. Wall Treatment: painted clapboard

35. Plan Shape: rectangular

36. Changes (Explain in #42): Addition [ ] Altered [ ] Moved [ ]

37. Condition: Interior ____ Exterior fair

38. Preservation Underway? Yes [ ] No [X]

39. Endangered? By What? Yes [X] No [ ] neglect

40. Visible from Public Road? Yes [X] No [ ]

41. Distance from and Frontage on Road

42. Further Description of Important Features: Exposed rafters under the eaves; Doric pillars on the porch; entablature window surrounds.



43. History and Significance

44. Description of Environment and Outbuildings

45. Sources of Information

Photographic Information - Roll 12, #5, view to the SW
Photographer: P. Strawn, 5/16/78

46. Prepared by: M. Kennedy

47. Organization: Fulton Survey

48. Date: 5/78

49. Revision Date(s)

1. No

2. County

4. Present Name(s)

5. Other Name(s)

FULTON, MISSOURI

302 Northwest

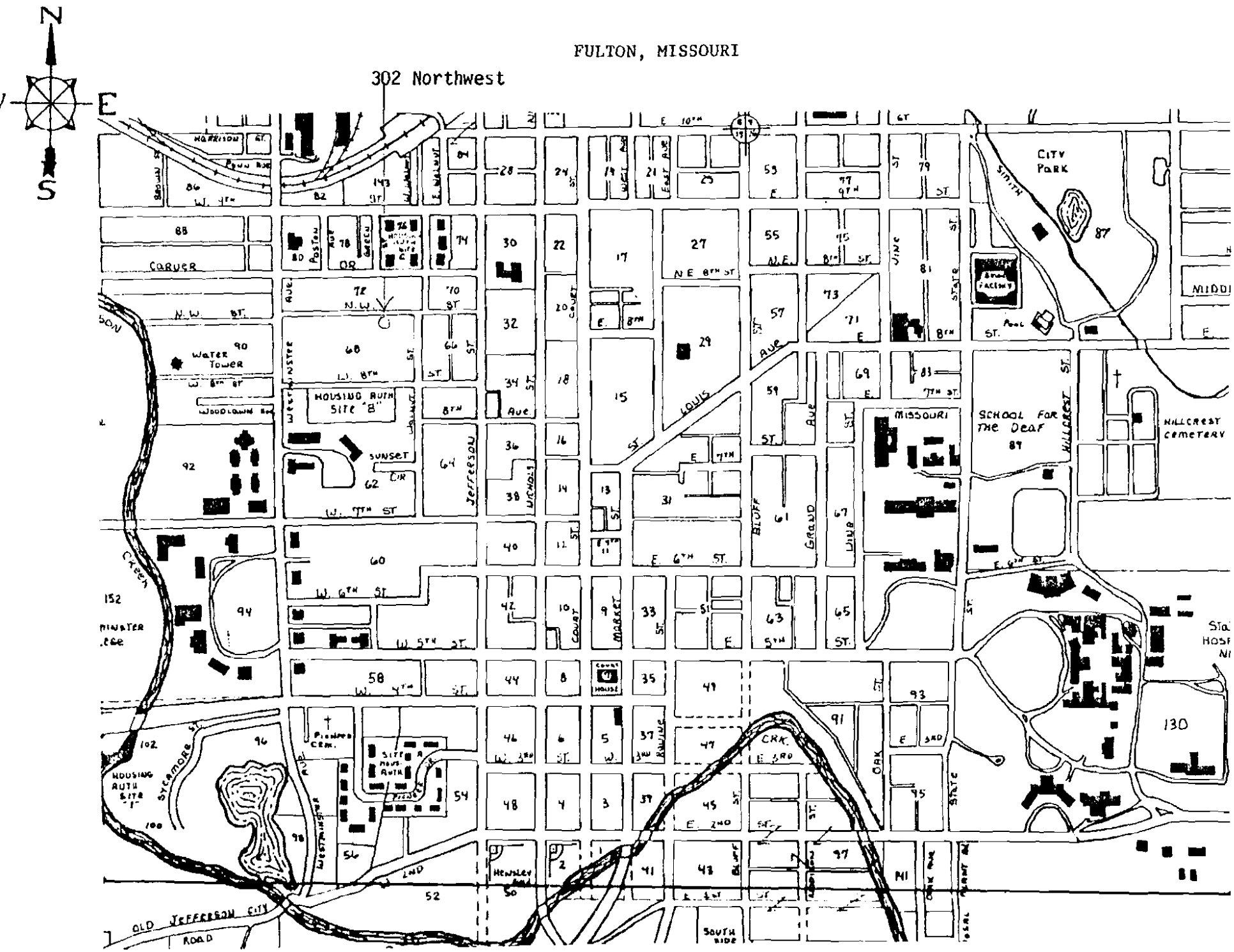

Office of Historic Preservation, P.O. Box 176, Jefferson City, Missouri 65101

HISTORIC INVENTORY

1 No

2 County: Callaway

3 Location of Negatives: Fulton City Hall

4 Present Name(s)

5 Other Name(s)

6 Specific Location: 303 Northwest

7 City or Town: Fulton — If Rural, Township & Vicinity

8 Site Plan with North Arrow



9 Coordinates: UTM
Lat
Long

Site [ ] Building [X] Structure [ ] Object [ ]

11 On National Register? Yes [ ] No [X]	12 Is It Eligible? Yes [ ] No [X]
13 Part of Estab Hist Dist? Yes [ ] No [X]	14 District Potent'l? Yes [ ] No [X]

15 Name of Established District

16 Thematic Category

17 Date(s) or Period

18 Style or Design

19 Architect or Engineer

20 Contractor or Builder

21 Original Use, if apparent: residence

22 Present Use: residence

23 Ownership: Public [ ] Private [X]

24 Owner's Name & Address, if known

25 Open to Public? Yes [ ] No [X]

26 Local Contact Person or Organization

27 Other Surveys in Which Included

28 No. of Stories: 1

29 Basement? Yes [ ] No [X]

30 Foundation Material: stone (rubble)

31 Wall Construction: frame

32 Roof Type & Material: gable/asbestos shingle

33 No. of Bays: Front 3 Side 2

34 Wall Treatment: aluminum siding

35 Plan Shape: rectangular

36 Changes (Explain in #42): Addition [ ] Altered [X] Moved [ ]

37 Condition: Interior ____ Exterior: fairly good

38 Preservation Underway? Yes [ ] No [X]

39 Endangered? By What? Yes [ ] No [X]

40 Visible from Public Road? Yes [X] No [ ]

41 Distance from and Frontage on Road

42 Further Description of Important Features: #36. Siding; front stoop



43 History and Significance

44 Description of Environment and Outbuildings

45 Sources of Information

Photographic Information - Roll 12, #4, view to the NW
Photographer: P. Strawn, 5/16/78

46 Prepared by: M. Kennedy

47 Organization: Fulton Survey

48 Date: 5/78

49 Revision Date(s)

1 No
2 County
4 Present Name(s)
5 Other Name(s)

FULTON, MISSOURI

303 Northwest

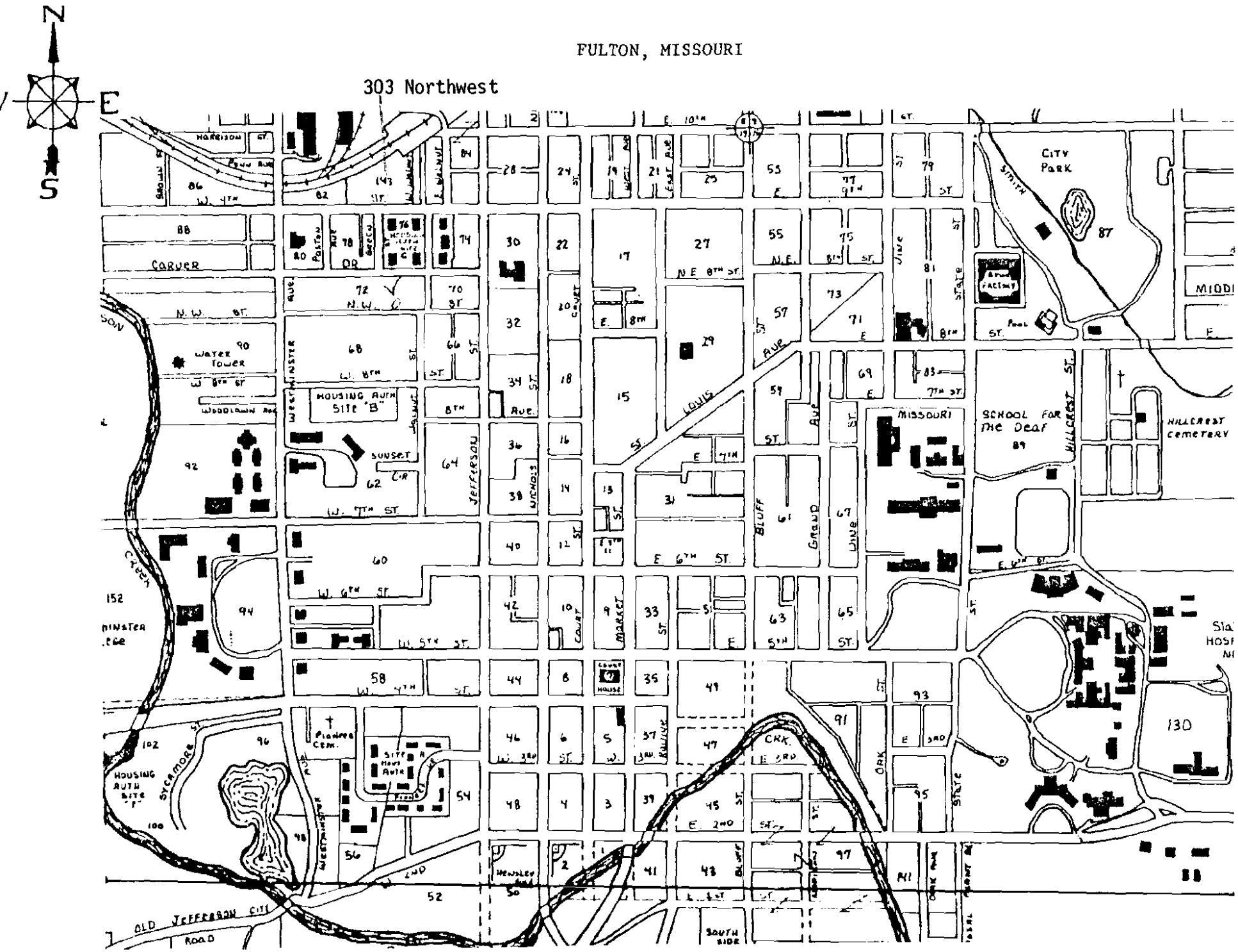

Office of Historic Preservation, P.O. Box 176, Jefferson City, Missouri 65101

HISTORIC INVENTORY

1 No

2 County
Callaway

3 Location of Negatives
Fulton City Hall

4 Present Name(s)

5 Other Name(s)

6 Specific Location 305 Northwest

7 City or Town If Rural, Township & Vicinity
Fulton

8 Site Plan with North Arrow

9 Coordinates UTM
Lat
Long

Site ( ) Structure ( )
Building (X) Object ( )

11 On National Register? Yes ( ) No (X)

12 Is It Eligible? Yes ( ) No (X)

13 Part of Estab Hist Dist ? Yes ( ) No (X)

14 District Potential? Yes ( ) No (X)

15 Name of Established District

16 Thematic Category

17 Date(s) or Period
1949

18 Style or Design

19 Architect or Engineer

20 Contractor or Builder
John Doerhoef

21 Original Use, if apparent
residence

22 Present Use
residence

23 Ownership Public ( ) Private (X)

24 Owner's Name & Address, if known
Frank E. Harris

25 Open to Public? Yes ( ) No (X)

26 Local Contact Person or Organization

27 Other Surveys in Which Included

28 No of Stories 1

29 Basement? Yes (X) No ( )

30 Foundation Material
concrete

31 Wall Construction
frame

32 Roof Type & Material
/asbestos shingle

33 No of Bays
Front 3 Side 2

34 Wall Treatment
wooden shingle

35 Plan Shape rectangular

36 Changes (Explain in #42) Addition ( ) Altered ( ) Moved ( )

37 Condition
Interior
Exterior fairly good

38 Preservation Underway? Yes ( ) No (X)

39 Endangered? By What? Yes ( ) No (X)

40 Visible from Public Road? Yes (X) No ( )

41 Distance from and Frontage on Road

42 Further Description of Important Features Prefabricated-from Bay City, MI



43 History and Significance

44 Description of Environment and Outbuildings

45 Sources of Information

Photographic Information - Roll 12, #6, view to the NW
Photographer: P. Strawn, 5/16/78

46 Prepared by
M. Kennedy

47 Organization
Fulton Survey

48 Date
5/78

49 Revision Date(s)

1 NO
2 County
4 Present Name(s)
5 Other Name(s)

FULTON, MISSOURI

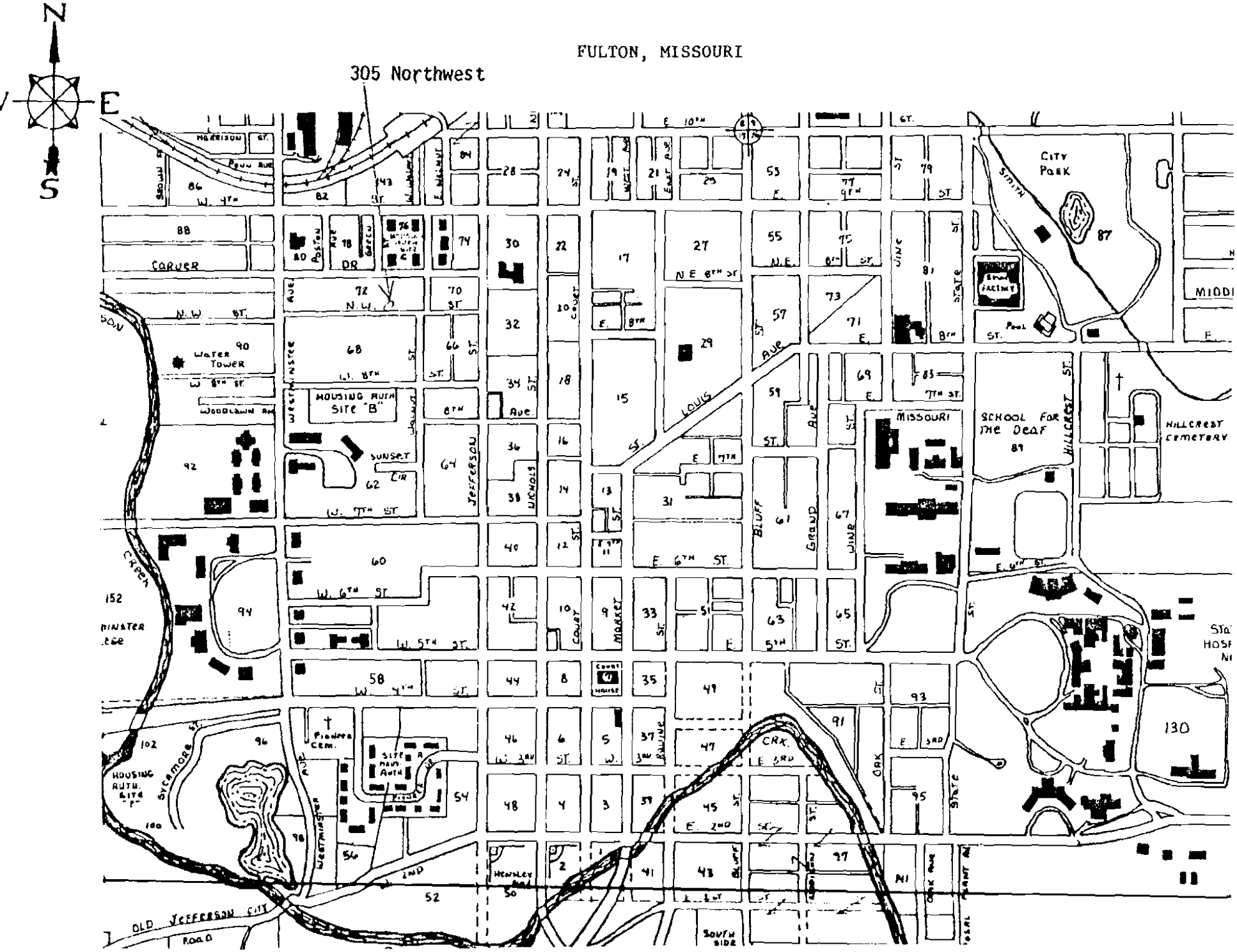

Office of Historic Preservation, P.O. Box 176, Jefferson City, Missouri 65101

HISTORIC INVENTORY

1 No

2 County
Callaway

3 Location of Negatives
Fulton City Hall

4 Present Name(s)

5 Other Name(s)

6 Specific Location 306 Northwest

7 City or Town — If Rural, Township & Vicinity
Fulton

8 Site Plan with North Arrow

9 Coordinates — UTM
Lat
Long

10 Site ☐ Structure ☐
Building ☒ Object ☐

11 On National Register? Yes ☐ No ☒

12 Is It Eligible? Yes ☐ No ☒

13 Part of Estab Hist Dist? Yes ☐ No ☒

14 District Potential? Yes ☐ No ☒

15 Name of Established District

16 Thematic Category

17 Date(s) or Period

18 Style or Design
Vernacular - saddlebag

19 Architect or Engineer

20 Contractor or Builder

21 Original Use, if apparent
residence

22 Present Use
residence

23 Ownership — Public ☐ Private ☒

24 Owner's Name & Address, if known

25 Open to Public? Yes ☐ No ☒

26 Local Contact Person or Organization

27 Other Surveys in Which Included

28 No. of Stories 1

29 Basement? Yes ☐ No ☒

30 Foundation Material
concrete block & brick

31 Wall Construction
frame

32 Roof Type & Material
gable/asbestos shingle

33 No. of Bays
Front 4 Side n/a

34 Wall Treatment
asb.sheet shingle siding

35 Plan Shape rectangular

36 Changes (Explain in #42) — Addition ☐ Altered ☒ Moved ☐

37 Condition
Interior
Exterior poor

38 Preservation Underway? Yes ☐ No ☒

39 Endangered? Yes ☒ No ☐
By What?
neglect

40 Visible from Public Road? Yes ☒ No ☐

41 Distance from and Frontage on Road

42 Further Description of Important Features
#36. Siding changed



43 History and Significance

44 Description of Environment and Outbuildings

45 Sources of Information

Photographic Information - Roll 12, #7, view to the SW
Photographer: P. Strawn, 5/16/78

46 Prepared by
M. Kennedy

47 Organization
Fulton Survey

48 Date
5/78

49 Revision Date(s)

4 Present Name(s)

5 Other Name(s)

FULTON, MISSOURI

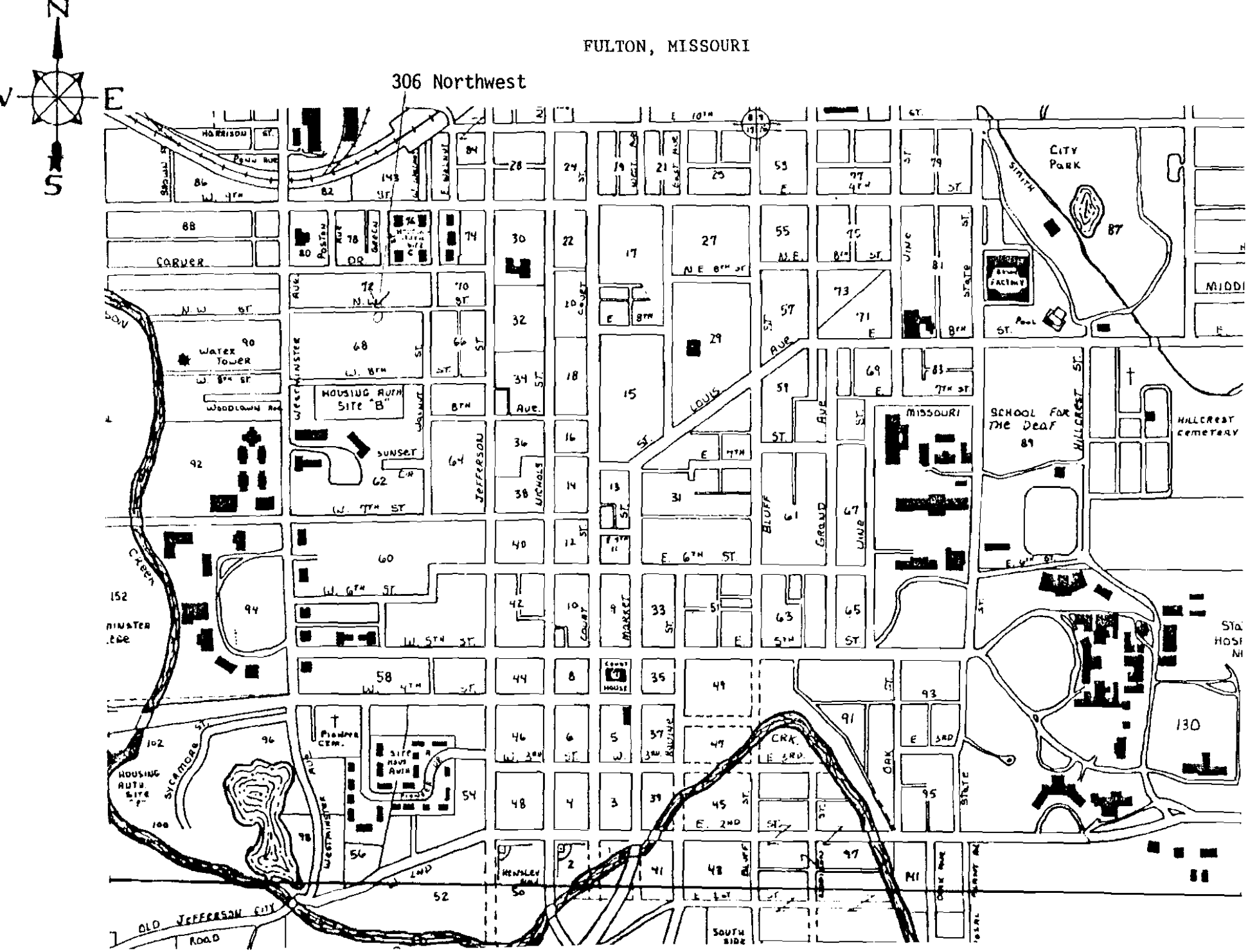

Office of Historic Preservation, P.O. Box 176, Jefferson City, Missouri 65101

HISTORIC INVENTORY

1 No

2 County
Callaway

3 Location of Negatives
Fulton City Hall

4 Present Name(s)

5 Other Name(s)

6 Specific Location 308 Northwest

7 City or Town If Rural, Township & Vicinity
Fulton

8 Site Plan with North Arrow



9 Coordinates UTM
Lat
Long

10 Site [ ] Building [X] Structure [ ] Object [ ]

11 On National Register? Yes [ ] No [X]

12 Is It Eligible? Yes [ ] No [X]

13 Part of Estab Hist Dist ? Yes [ ] No [X]

14. District Potent'l? Yes [ ] No [X]

15 Name of Established District

16. Thematic Category

17 Date(s) or Period

18 Style or Design

19. Architect or Engineer

20. Contractor or Builder

21. Original Use, if apparent
residence

22 Present Use
residence

23 Ownership Public [ ] Private [X]

24. Owner's Name & Address, if known

25. Open to Public? Yes [ ] No [X]

26. Local Contact Person or Organization

27. Other Surveys in Which Included

28. No of Stories 1

29. Basement? Yes [ ] No [X]

30. Foundation Material
concrete

31. Wall Construction
frame

32. Roof Type & Material
gable/asbestos shingle

33. No. of Bays
Front 3 Side n/a

34. Wall Treatment
asbestos shingle

35. Plan Shape rectangular

36. Changes (Explain in #42) Addition [X] Altered [X] Moved [ ]

37. Condition
Interior
Exterior fair

38. Preservation Underway? Yes No [X]

39. Endangered? By What? Yes [X] No [ ]
possible neglect

40. Visible from Public Road? Yes [X] No [ ]

41. Distance from and Frontage on Road

42 Further Description of Important Features



43 History and Significance

44 Description of Environment and Outbuildings

45 Sources of Information

Photographic Information - Roll 12, #8, view to the SW
Photographer: P. Strawn, 5/16/78

46. Prepared by
M. Kennedy

47. Organization
Fulton Survey

48. Date
5/78

49 Revision Date(s)

1 No

2 County

4 Present Name(s)

5 Other Name(s)

FULTON, MISSOURI

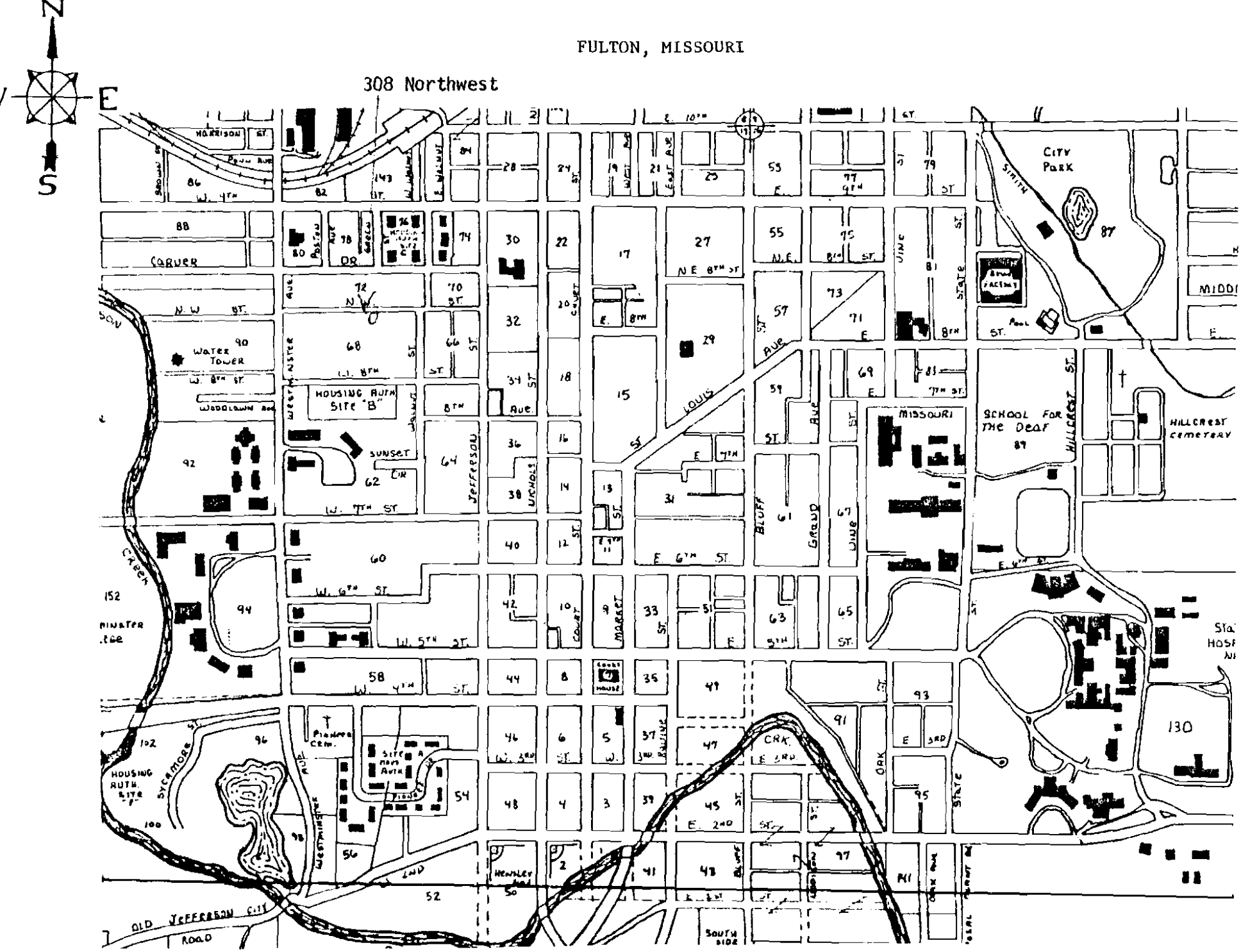

Office of Historic Preservation, P.O. Box 176, Jefferson City, Missouri 65101

HISTORIC INVENTORY

1 No.

2 County
Callaway

3 Location of Negatives
Fulton City Hall

4 Present Name(s)

5 Other Name(s)

6 Specific Location 308½ Northwest

7 City or Town — If Rural, Township & Vicinity
Fulton

8 Site Plan with North Arrow

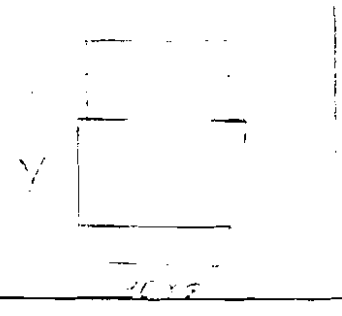

9 Coordinates — UTM
Lat
Long

10 Site [ ] Structure [ ]
Building [X] Object [ ]

11 On National Register? Yes [ ] No [X]

12. Is It Eligible? Yes [ ] No [X]

13 Part of Estab Hist Dist ? Yes [ ] No [X]

14. District Potential? Yes [ ] No [X]

15 Name of Established District

16. Thematic Category

17 Date(s) or Period

18 Style or Design

19 Architect or Engineer

20 Contractor or Builder

21. Original Use, if apparent
residence

22 Present Use
residence

23 Ownership — Public [ ] Private [X]

24. Owner's Name & Address, if known

25 Open to Public? Yes [ ] No [X]

26. Local Contact Person or Organization

27 Other Surveys in Which Included

28. No. of Stories 1

29. Basement? Yes [ ] No X.

30. Foundation Material
brick

31. Wall Construction
frame

32. Roof Type & Material
gable/asbestos shingle

33. No. of Bays
Front 3 Side 2

34. Wall Treatment
clapboard,asb. shingle

35. Plan Shape T

36 Changes (Explain in #42) — Addition X Altered [ ] Moved [ ]

37. Condition
Interior
Exterior fair

38. Preservation Underway? Yes [ ] No X

39 Endangered? Yes [X] No [ ]
By What?
possible neglect

40. Visible from Public Road? Yes X No [ ]

41. Distance from and Frontage on Road

42 Further Description of Important Features #36. addition on the rear



43 History and Significance

44 Description of Environment and Outbuildings

45 Sources of Information

Photographic Information - Roll 12, #11, view to the SE
Photographer: P. Strawn, 5/16/78

46. Prepared by
M. Kennedy

47. Organization
Fulton Survey

48 Date
5/78

49 Revision Date(s)

4 Present Name(s)

5 Other Name(s)

FULTON, MISSOURI

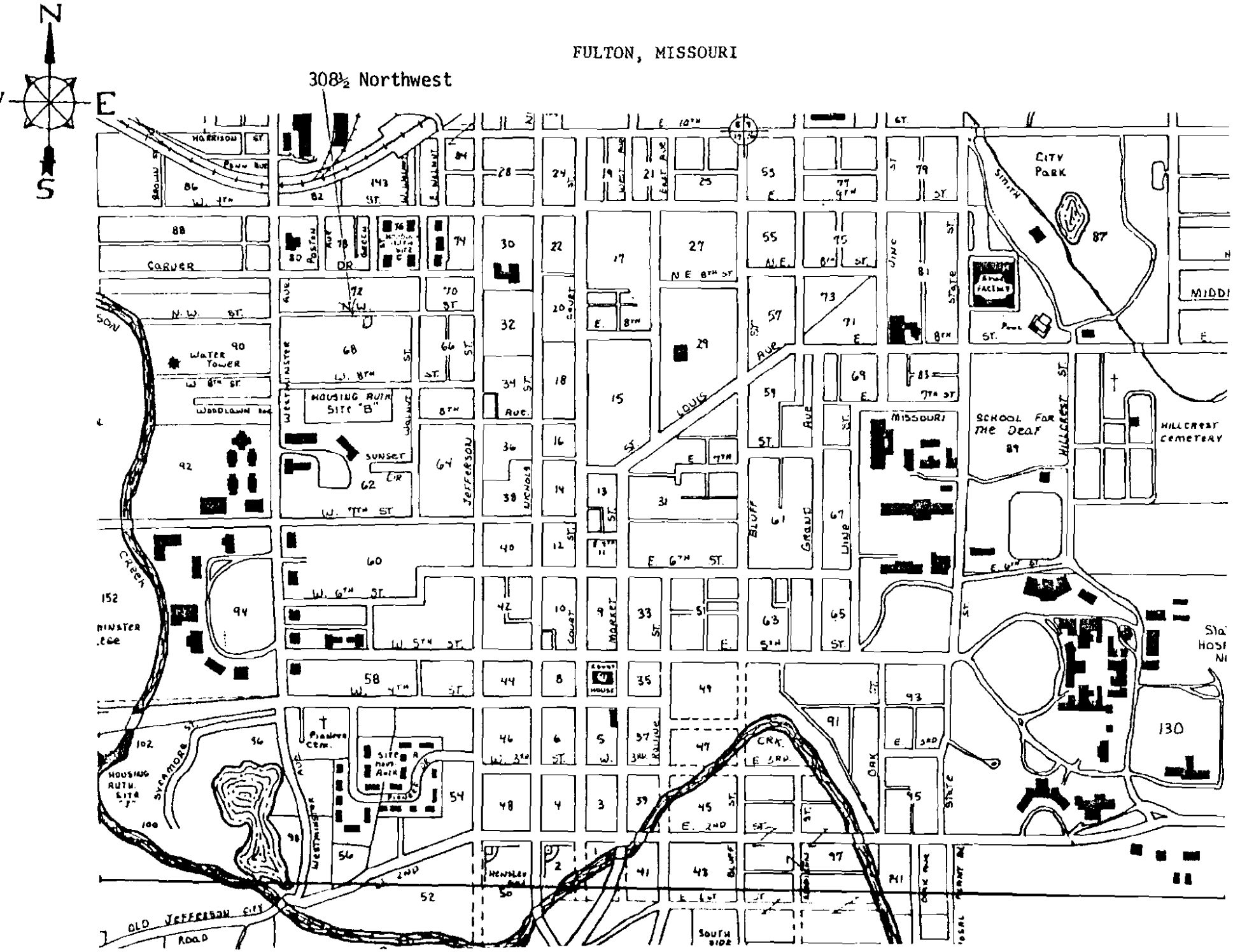

Office of Historic Preservation, P.O. Box 176, Jefferson City, Missouri 65101

HISTORIC INVENTORY

1 No

2 County
Callaway

3 Location of Negatives
Fulton City Hall

4 Present Name(s)

5 Other Name(s)

6 Specific Location
House behind 308-1/2 Northwest St.

7 City or Town — If Rural, Township & Vicinity
Fulton

8 Site Plan with North Arrow

9 Coordinates — UTM
Lat
Long

10 Site ( ) Structure ( )
Building (X) Object ( )

11 On National Register? Yes ( ) No (X)

12. Is It Eligible? Yes ( ) No (X)

13 Part of Estab Hist Dist ? Yes ( ) No (X)

14 District Potent'l? Yes ( ) No (X)

15 Name of Established District

16. Thematic Category

17 Date(s) or Period

18 Style or Design

19. Architect or Engineer

20 Contractor or Builder

21. Original Use, if apparent
residence

22 Present Use
residence

23 Ownership — Public ( ) Private (X)

24. Owner's Name & Address, if known

25. Open to Public? Yes ( ) No (X)

26. Local Contact Person or Organization

27. Other Surveys in Which Included

28. No. of Stories 1

29. Basement? Yes ( ) No (X)

30. Foundation Material
concrete

31. Wall Construction
frame

32. Roof Type & Material
gable/asbestos shingle

33. No. of Bays
Front 3 Side 1

34. Wall Treatment
clapboard

35. Plan Shape rectangular

36. Changes (Explain in #42) Addition ( ) Altered ( ) Moved ( )

37. Condition
Interior
Exterior fairly good

38. Preservation Underway? Yes No (X)

39. Endangered? By What? Yes ( ) No (X)

40 Visible from Public Road? Yes ( ) No (X)

41. Distance from and Frontage on Road

42 Further Description of Important Features



43 History and Significance

44 Description of Environment and Outbuildings

45 Sources of Information

Photographic Information - Roll 12, #12, view to the SE
Photographer: P. Strawn, 5/16/78

46. Prepared by
M. Kennedy

47 Organization
Fulton Survey

48. Date
5/78

49 Revision Date(s)

1 No

2 County

4 Present Name(s)

5 Other Name(s)

House behind
308½ Northwest

FULTON, MISSOURI

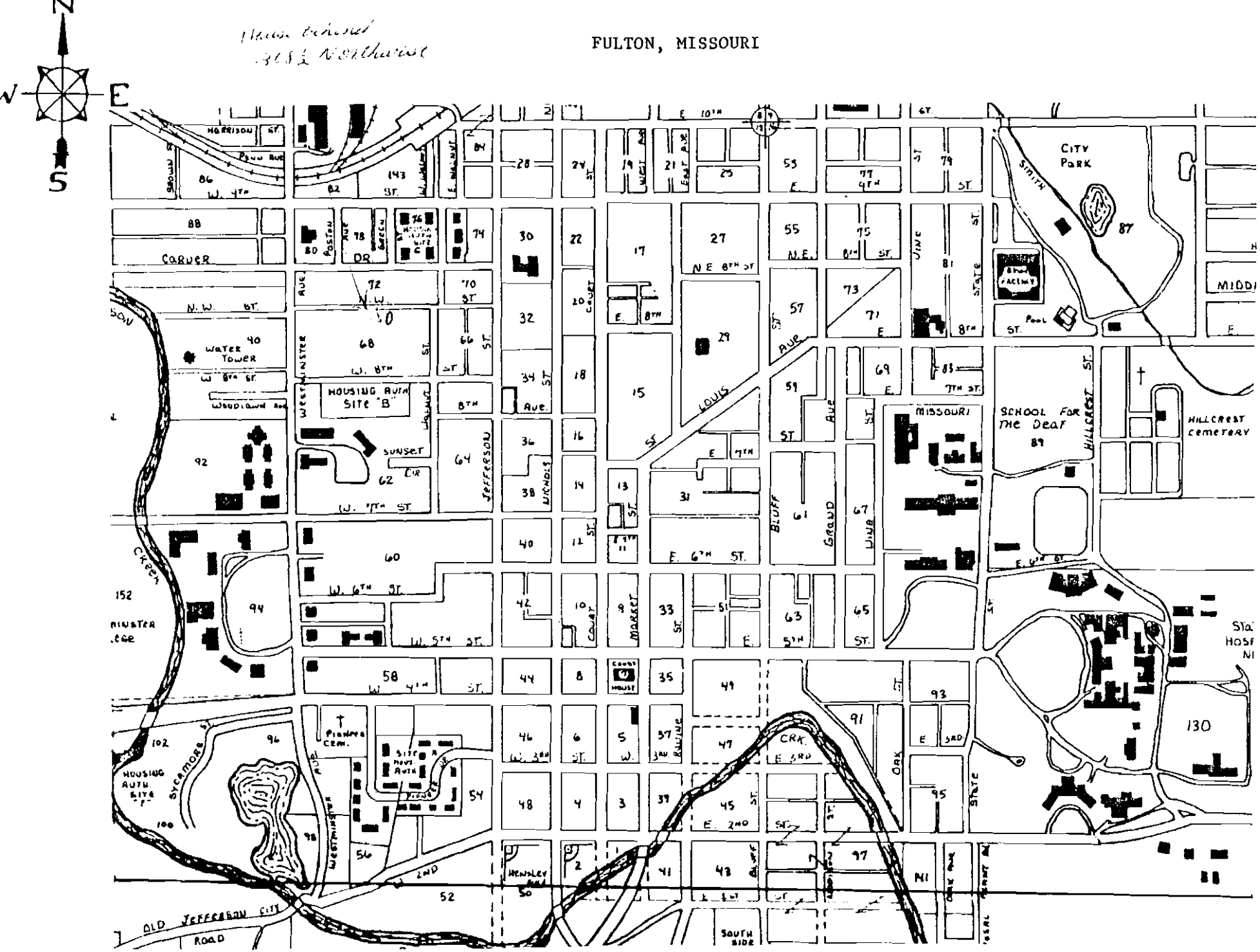

Office of Historic Preservation, P.O. Box 176, Jefferson City, Missouri 65101

HISTORIC INVENTORY

1 No

2 County
Callaway

3 Location of Negatives
Fulton City Hall

4 Present Name(s)

5 Other Name(s)

6 Specific Location 309 Northwest
Lot 9, Blk. 72, New City Plat

7 City or Town — If Rural, Township & Vicinity
Fulton

8 Site Plan with North Arrow

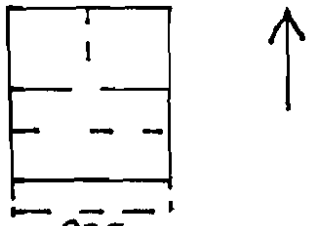

9 Coordinates — UTM
Lat
Long

Site ( ) Structure ( )
Building (X) Object ( )

10 On National Register? Yes ( ) No (X)

11 Is It Eligible? Yes (X) No ( )

12 Part of Estab Hist Dist? Yes ( ) No (X)

13 District Potent'l? Yes (X) No ( )

14 Name of Established District

16 Thematic Category

17 Date(s) or Period

18 Style or Design
Vernacular

19 Architect or Engineer

20 Contractor or Builder

21 Original Use, if apparent
residence

22 Present Use
residence

23 Ownership — Public ( ) Private (X)

24 Owner's Name & Address, if known
Mr. & Mrs. James Nevins
315 Northwest

25 Open to Public? Yes ( ) No (X)

26 Local Contact Person or Organization

27 Other Surveys in Which Included

28 No. of Stories see #42

29 Basement? Yes ( ) No (X)

30 Foundation Material
concrete block

31 Wall Construction
frame

32 Roof Type & Material
gable/asbestos shingle

33 No. of Bays
Front 2 Side 1 + 1

34 Wall Treatment
wood siding

35 Plan Shape rectangular

36 Changes (Explain in #42) Addition (X) Altered (X) Moved ( )

37 Condition
Interior
Exterior fair

38 Preservation Underway? Yes ( ) No (X)

39 Endangered? By What? Yes (X) No ( )
possible neglect

40 Visible from Public Road? Yes (X) No ( )

41 Distance from and Frontage on Road

42 Further Description of Important Features
#28. Two in front/one in rear



43 History and Significance

Neighborhood significance - further research is recommended.

44 Description of Environment and Outbuildings

45 Sources of Information

Photographic Information - Roll 12, #9, view to the NE
Photographer: P. Strawn, 5/16/78

46 Prepared by
M. Kennedy

47 Organization
Fulton Survey

48 Date
5/78

49 Revision Date(s)

1 NO
2 COUNTY
3 PRESENT NAME(S)
4 OTHER NAME(S)

FULTON, MISSOURI

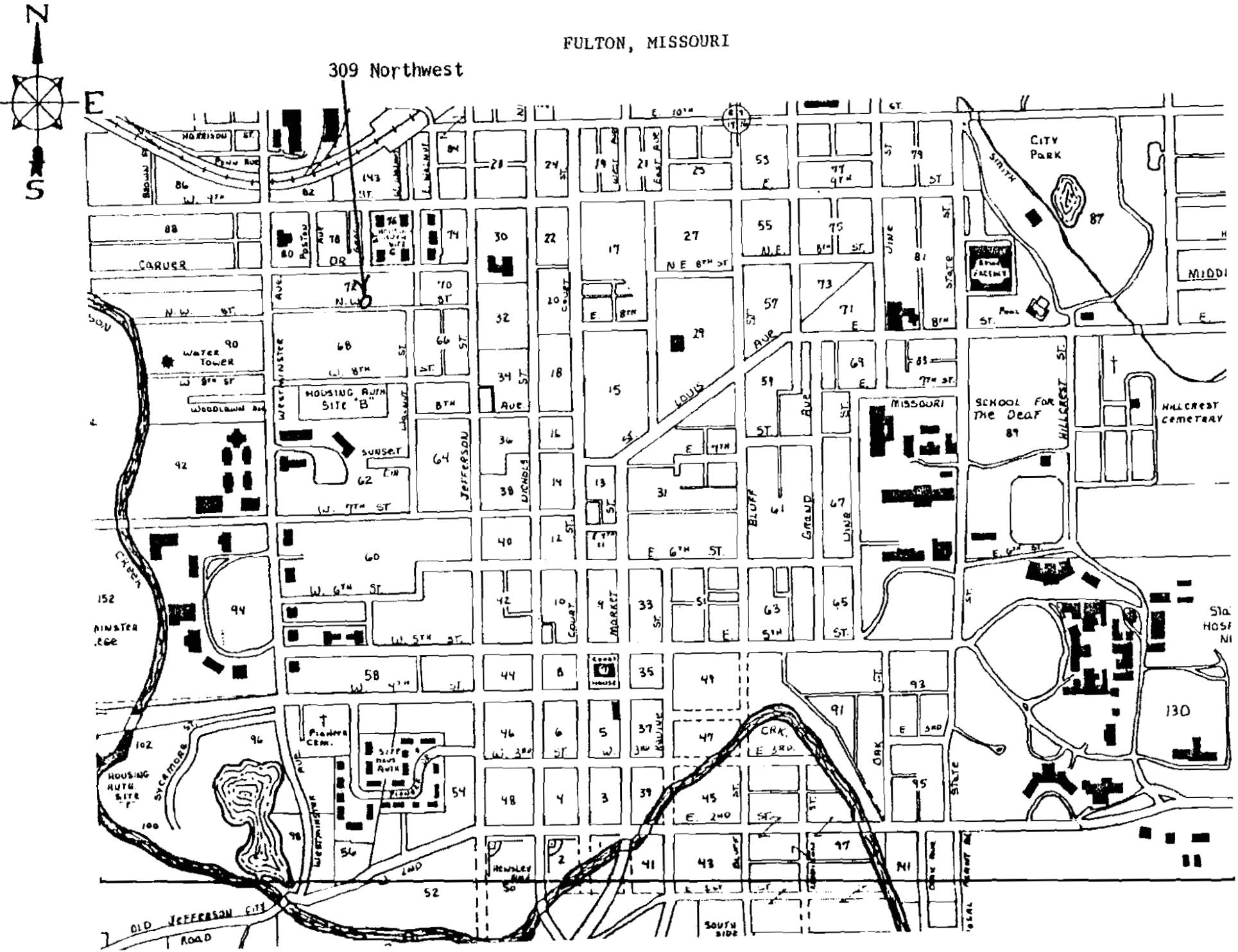

Office of Historic Preservation, P.O. Box 176, Jefferson City, Missouri 65101

HISTORIC INVENTORY

No

County: Callaway

3 Location of Negatives: Fulton City Hall

4 Present Name(s)

5 Other Name(s)

6 Specific Location: 310 Northwest

7 City or Town: Fulton — If Rural, Township & Vicinity

8 Site Plan with North Arrow

3

Northwest

9 Coordinates: Lat / Long — UTM

Site / Building X — Structure / Object

11 On National Register? Yes / No X

12 Is It Eligible? Yes / No X

13 Part of Estab Hist Dist? Yes / No X

14 District Potent'l? Yes / No X

15 Name of Established District

16 Thematic Category

17 Date(s) or Period

18 Style or Design

19 Architect or Engineer

20 Contractor or Builder

21 Original Use, if apparent: residence

22 Present Use: residence

23 Ownership: Public / Private X

24 Owner's Name & Address, if known

25 Open to Public? Yes / No X

26 Local Contact Person or Organization

27 Other Surveys in Which Included

28 No. of Stories: 1

29 Basement? Yes / No X

30 Foundation Material: concrete block

31 Wall Construction: frame

32 Roof Type & Material: gable/asbestos shingle

33 No. of Bays: Front 2 Side 3

34 Wall Treatment: wood siding

35 Plan Shape: rectangular

36 Changes (Explain in #42): Addition / Altered X / Moved

37 Condition: Interior / Exterior: good

38 Preservation Underway? Yes / No X

39 Endangered? By What? Yes / No X

40 Visible from Public Road? Yes X / No

41 Distance from and Frontage on Road

42 Further Description of Important Features

#36.siding altered



43 History and Significance

44 Description of Environment and Outbuildings

45 Sources of Information

Photographic Information - Roll 12, #13, view to the SE
Photographer: P. Strawn, 5/16/78

46 Prepared by: M. Kennedy

47 Organization: Fulton Survey

48 Date: 5/78

49 Revision Date(s)

1 No. 2 County 4 Present Name(s) 5 Other Name(s)

FULTON, MISSOURI

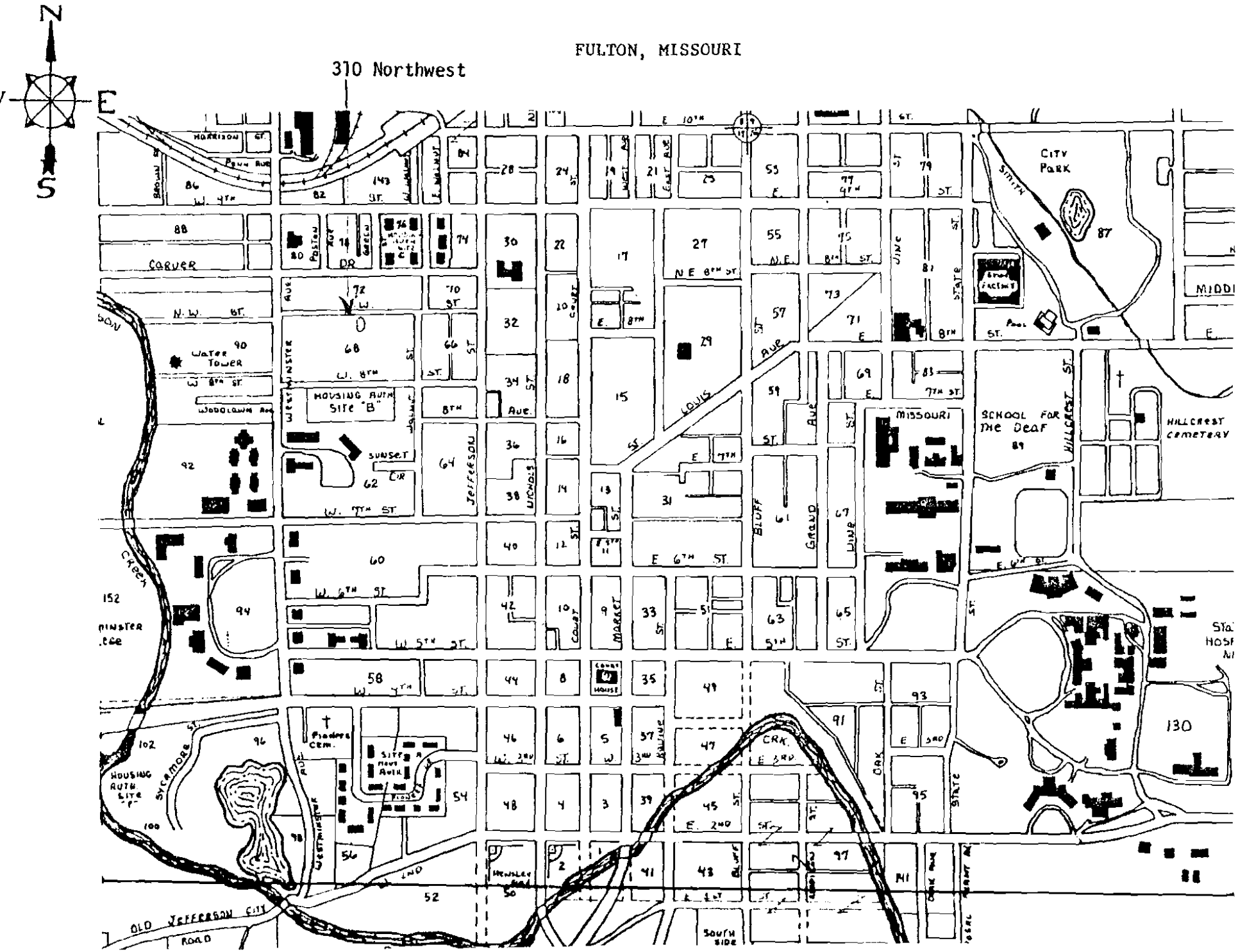

Office of Historic Preservation, P.O. Box 176, Jefferson City, Missouri 65101

HISTORIC INVENTORY

1 No.

2 County: Callaway

3 Location of Negatives: Fulton City Hall

4 Present Name(s)

5 Other Name(s)

6 Specific Location: 314 Northwest

7 City or Town: Fulton — If Rural, Township & Vicinity

8 Site Plan with North Arrow



9 Coordinates: Lat / Long — UTM

10 Site ( ) Building (X) Structure ( ) Object ( )

11 On National Register? Yes ( ) No (X)

12. Is It Eligible? Yes ( ) No (X)

13 Part of Estab Hist Dist ? Yes ( ) No (X)

14 District Potent'l? Yes ( ) No (X)

15 Name of Established District

16 Thematic Category

17 Date(s) or Period

18 Style or Design

19. Architect or Engineer

20 Contractor or Builder

21. Original Use, if apparent: residence

22 Present Use: residence

23 Ownership: Public ( ) Private (X)

24. Owner's Name & Address, if known

25. Open to Public? Yes ( ) No (X)

26. Local Contact Person or Organization

27. Other Surveys in Which Included

28. No. of Stories: 1

29. Basement? Yes ( ) No (X)

30. Foundation Material: concrete

31. Wall Construction: frame

32. Roof Type & Material: gable/asbestos shingle

33. No. of Bays: Front 2 Side 3

34. Wall Treatment: vinyl siding

35. Plan Shape: rectangular

36. Changes (Explain in #42): Addition (X) Altered (X) Moved ( )

37. Condition: Interior ____ Exterior: very good

38. Preservation Underway? Yes ( ) No (X)

39 Endangered? By What? Yes ( ) No (X)

40. Visible from Public Road? Yes (X) No ( )

41. Distance from and Frontage on Road

42 Further Description of Important Features: #36. Siding added; aluminum awnings and storm windows and doors added.



43 History and Significance

44 Description of Environment and Outbuildings

45 Sources of Information

Photographic Information - Roll 12, #15, view to the SE
Photographer: P. Strawn, 5/16/78

46. Prepared by: M. Kennedy

47. Organization: Fulton Survey

48. Date: 5/78

49 Revision Date(s)

12 County

14 Present Name(s)

15 Other Name(s)

FULTON, MISSOURI

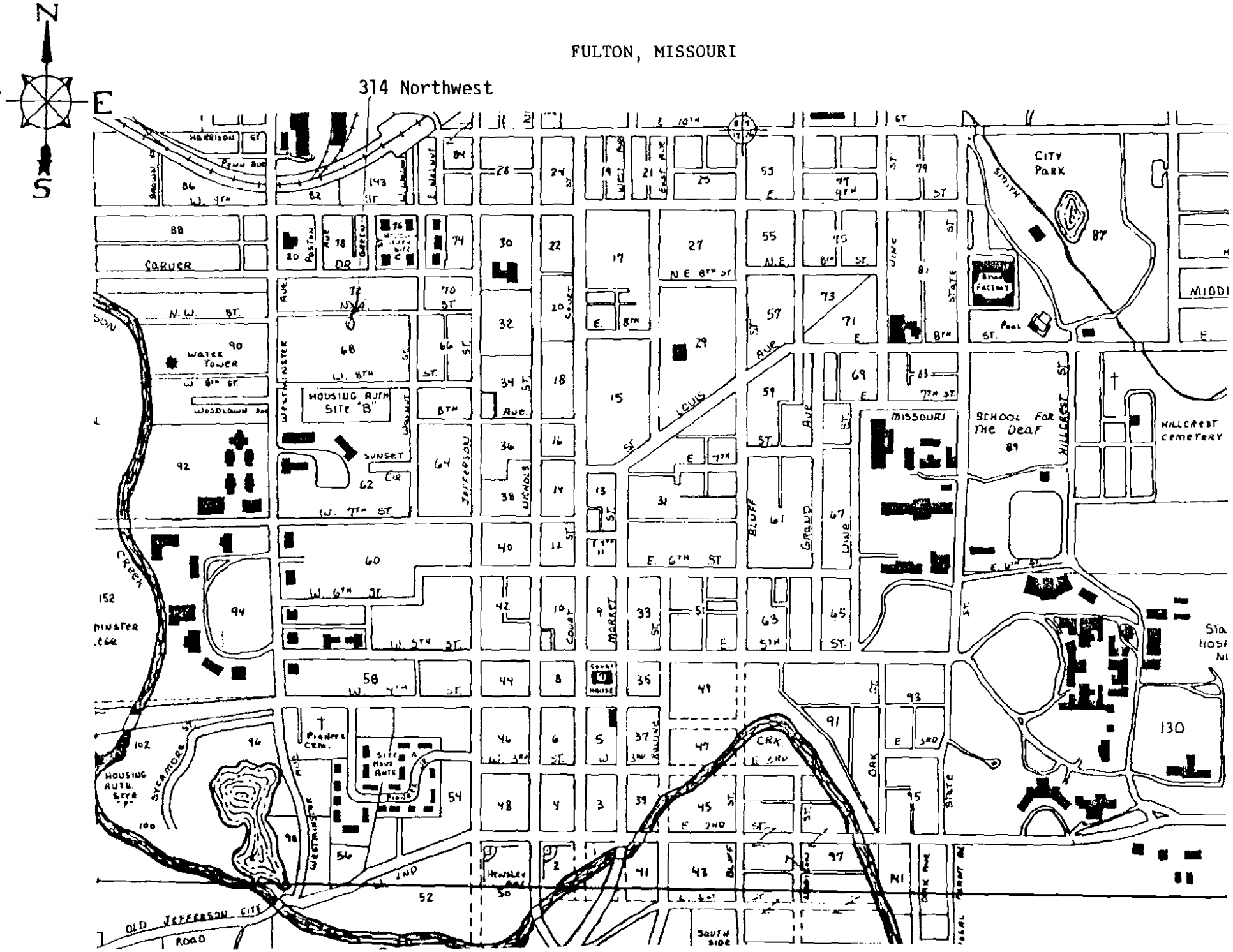

Office of Historic Preservation, P.O. Box 176, Jefferson City, Missouri 65101

HISTORIC INVENTORY

1 No.

2 County: Callaway

3 Location of Negatives: Fulton City Hall

4 Present Name(s)

5 Other Name(s)

6 Specific Location: 315 Northwest

7 City or Town: Fulton — If Rural, Township & Vicinity

8 Site Plan with North Arrow

9 Coordinates: UTM
Lat
Long

10 Site [ ] Structure [ ]
Building [X] Object [ ]

11 On National Register? Yes [ ] No [X]

12 Is It Eligible? Yes [ ] No [X]

13 Part of Estab Hist Dist? Yes [ ] No [X]

14 District Potent'l? Yes [ ] No [X]

15 Name of Established District

16 Thematic Category

17 Date(s) or Period

18 Style or Design

19 Architect or Engineer

20 Contractor or Builder

21 Original Use, if apparent: residence

22 Present Use: residence

23 Ownership: Public [ ] Private [X]

24 Owner's Name & Address, if known

25 Open to Public? Yes [ ] No [X]

26 Local Contact Person or Organization

27 Other Surveys in Which Included

28 No. of Stories: 1

29 Basement? Yes [ ] No [ ]

30 Foundation Material: concrete

31 Wall Construction: frame

32 Roof Type & Material: gable/asbestos shingle

33 No. of Bays: Front 3 Side 2

34 Wall Treatment: wood siding

35 Plan Shape: rectangular

36 Changes (Explain in #42): Addition [ ] Altered [ ] Moved [ ]

37 Condition: Interior ____ Exterior: very good

38 Preservation Underway? Yes [ ] No [X]

39 Endangered? By What? Yes [ ] No [X]

40 Visible from Public Road? Yes [X] No [ ]

41 Distance from and Frontage on Road

42 Further Description of Important Features



43 History and Significance

44 Description of Environment and Outbuildings

45 Sources of Information

Photographic Information - Roll 12, #10, view to the NW
Photographer: P. Strawn, 5/16/78

46 Prepared by: M. Kennedy

47 Organization: Fulton Survey

48 Date: 5/78

49 Revision Date(s)

2 County

4 Present Name(s)

5 Other Name(s)

FULTON, MISSOURI

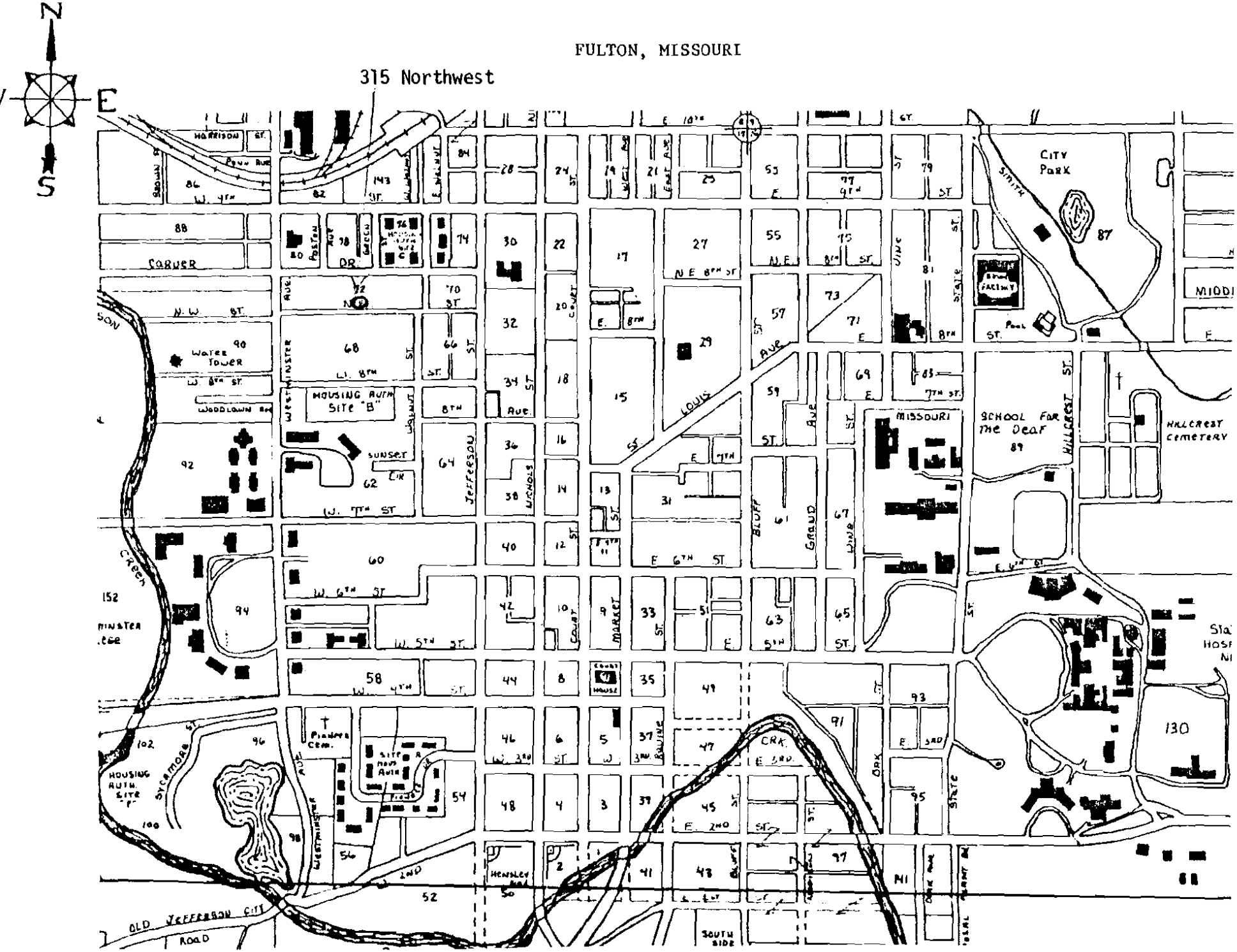

Office of Historic Preservation, P.O. Box 176, Jefferson City, Missouri 65101

HISTORIC INVENTORY

1 No

2 County
Callaway

3 Location of Negatives
Fulton City Hall

4 Present Name(s)

5 Other Name(s)

6 Specific Location 316 Northwest

7 City or Town
Fulton

8 Rural Township & Vicinity

8 Site Plan with North Arrow

9 Coordinates UTM
Lat
Long

Site ( ) Structure ( )
Building (X) Object ( )

11 On National Register? Yes ( ) No (X)

12 Is It Eligible? Yes ( ) No (X)

13 Part of Estab Hist Dist? Yes ( ) No (X)

14 District Potential? Yes ( ) No (X)

15 Name of Established District

16. Thematic Category

17 Date(s) or Period

18 Style or Design

19. Architect or Engineer

20. Contractor or Builder

21. Original Use, if apparent
residence

22 Present Use
residence

23 Ownership Public ( ) Private (X)

24. Owner's Name & Address, if known

25. Open to Public? Yes ( ) No (X)

26. Local Contact Person or Organization

27 Other Surveys in Which Included

28. No. of Stories 1-split

29. Basement? Yes ( ) No ( )

30. Foundation Material

31. Wall Construction
brick

32. Roof Type & Material
irregular/asb.shingle

33 No. of Bays
Front n/a Side

34. Wall Treatment
brick (stretcher bond)

35. Plan Shape L

36. Changes (Explain in #42) Addition (X) Altered ( ) Moved ( )

37. Condition
Interior
Exterior good - fair

38. Preservation Underway? Yes No (X)

39. Endangered? By What? Yes ( ) No (X)

40. Visible from Public Road? Yes (X) No ( )

41. Distance from and Frontage on Road

42 Further Description of Important Features



43 History and Significance

44 Description of Environment and Outbuildings

45 Sources of Information

Photographic Information - Roll 12, #16, view to the S
Photographer: P. Strawn, 5/16/78

46. Prepared by
M. Kennedy

47 Organization
Fulton Survey

48. Date
5/78

49 Revision Date(s)

1 No
2 County
4 Present Name(s)
5 Other Name(s)

FULTON, MISSOURI

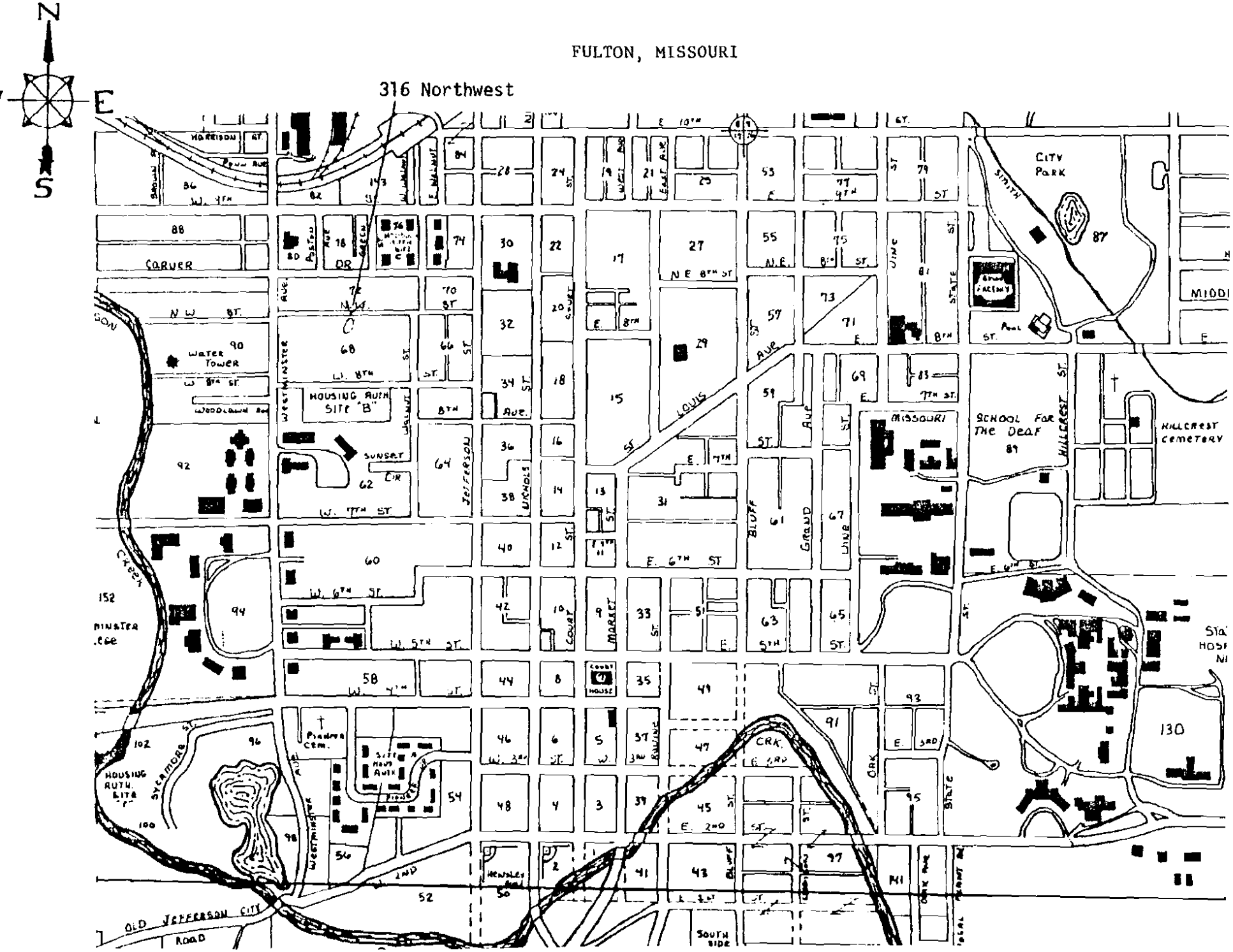

Office of Historic Preservation, P.O. Box 176, Jefferson City, Missouri 65101

HISTORIC INVENTORY

1 No.

2 County: Callaway

3 Location of Negatives: Fulton City Hall

4 Present Name(s)

5 Other Name(s)

6 Specific Location: 318 Northwest

7 City or Town: Fulton — If Rural, Township & Vicinity

8 Site Plan with North Arrow



N.W. Crescent

9 Coordinates: UTM
Lat
Long

10 Site [ ] Structure [ ]
Building [X] Object [ ]

11 On National Register? Yes [ ] No [X]

12 Is It Eligible? Yes [ ] No [X]

13 Part of Estab Hist Dist? Yes [ ] No [X]

14 District Potent'l? Yes [ ] No [X]

15 Name of Established District

16 Thematic Category

17 Date(s) or Period

18 Style or Design

19 Architect or Engineer

20 Contractor or Builder

21 Original Use, if apparent: residence

22 Present Use: residence

23 Ownership: Public [ ] Private [X]

24 Owner's Name & Address, if known

25 Open to Public? Yes [ ] No [X]

26 Local Contact Person or Organization

27 Other Surveys in Which Included

28 No. of Stories: 1

29 Basement? Yes [ ] No [X]

30 Foundation Material: brick, concrete

31 Wall Construction: frame

32 Roof Type & Material: gable/asbestos shingle

33 No. of Bays: Front 3 Side n/a

34 Wall Treatment: wood siding

35 Plan Shape: irregular

36 Changes (Explain in #42): Addition [X] Altered [ ] Moved [ ]

37 Condition: Interior ____ Exterior good

38 Preservation Underway? Yes [ ] No [X]

39 Endangered? By What? Yes [ ] No [X]

40 Visible from Public Road? Yes [X] No [ ]

41 Distance from and Frontage on Road

42 Further Description of Important Features: #36. Two added on W side



43 History and Significance

44 Description of Environment and Outbuildings

45 Sources of Information

Photographic Information - Roll 12, #19, view to the SW
Photographer: P. Strawn, 5/16/78

46 Prepared by: M. Kennedy

47 Organization: Fulton Survey

48 Date: 5/78

49 Revision Date(s)

4 Present Name(s)

5 Other Name(s)

FULTON, MISSOURI

318 Northwest

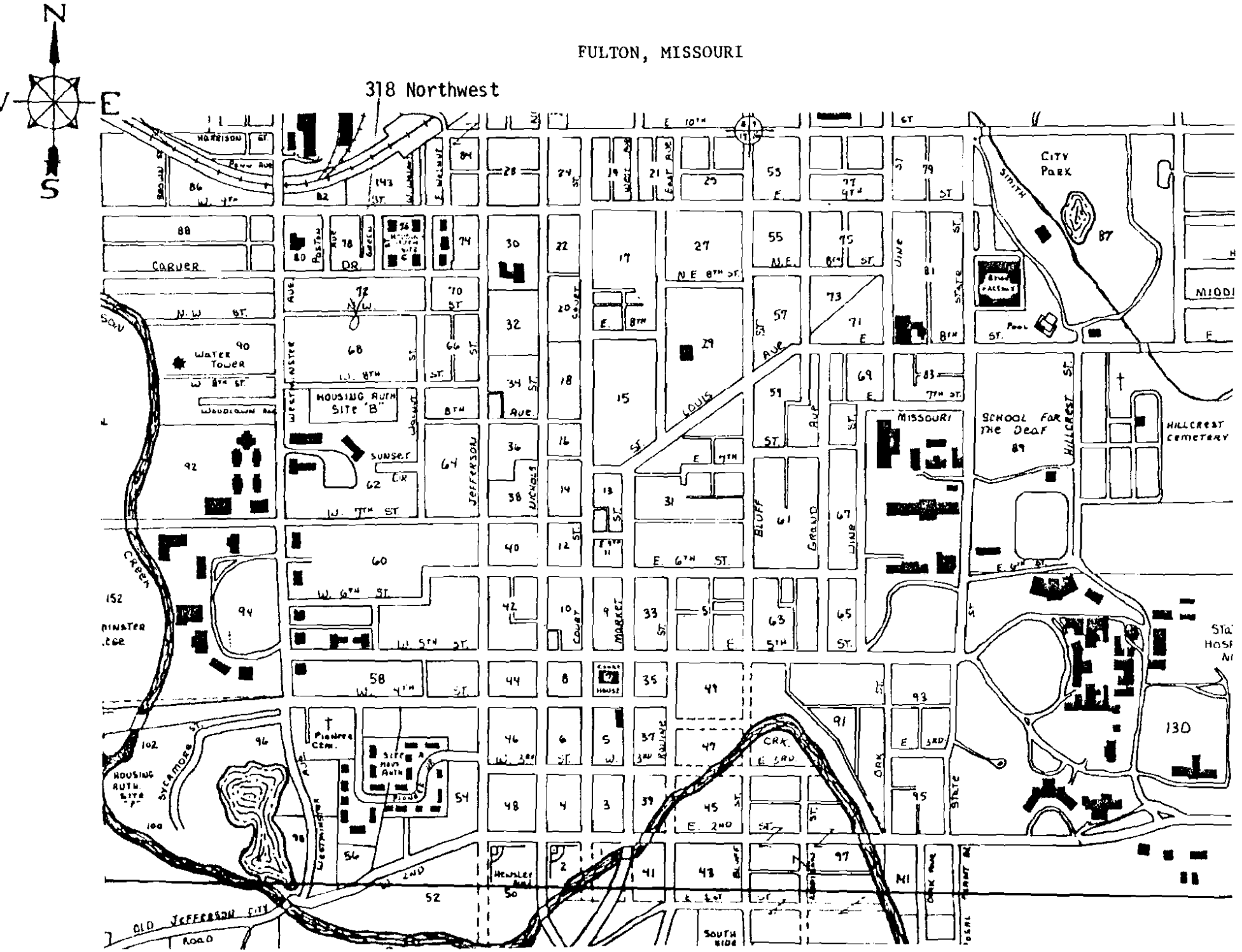

Office of Historic Preservation, P.O. Box 176, Jefferson City, Missouri 65101

HISTORIC INVENTORY

1 No

2 County
Callaway

3 Location of Negatives
Fulton City Hall

4 Present Name(s)

5 Other Name(s)

6 Specific Location 319 Northwest

7 City or Town If Rural, Township & Vicinity
Fulton

8 Site Plan with North Arrow

9 Coordinates UTM
Lat
Long

Site ☐ Structure ☐
Building ☒ Object ☐

10 On National Register? Yes ☐ No ☒

11 Part of Estab Hist Dist? Yes ☐ No ☒

12 Is It Eligible? Yes ☐ No ☒

13 District Potent'l? Yes ☐ No ☒

14 Name of Established District

16 Thematic Category

17 Date(s) or Period

18 Style or Design

19 Architect or Engineer

20 Contractor or Builder

21 Original Use, if apparent
residence

22 Present Use
residence

23 Ownership Public ☐ Private ☒

24 Owner's Name & Address, if known

25 Open to Public? Yes ☐ No ☒

26 Local Contact Person or Organization

27 Other Surveys in Which Included

28 No. of Stories 1

29 Basement? Yes ☐ No ☒

30 Foundation Material
concrete

31 Wall Construction
frame

32 Roof Type & Material
gable/asb.shingle

33 No. of Bays
Front 3 Side 1+1

34 Wall Treatment
asb.sheet shingle siding

35 Plan Shape rectangular

36 Changes (Explain in #42) Addition ☐ Altered ☐ Moved ☐

37 Condition
Interior
Exterior fairly good

38 Preservation Underway? Yes ☐ No ☒

39 Endangered? By What? Yes ☐ No ☒

40 Visible from Public Road? Yes ☒ No ☐

41 Distance from and Frontage on Road

42 Further Description of Important Features



43 History and Significance

44 Description of Environment and Outbuildings

45 Sources of Information

Photographic Information - Roll 12, #14, view to the NE
Photographer: P. Strawn, 5/16/78

46 Prepared by
M. Kennedy

47 Organization
Fulton Survey

48 Date
5/78

49 Revision Date(s)

FULTON, MISSOURI

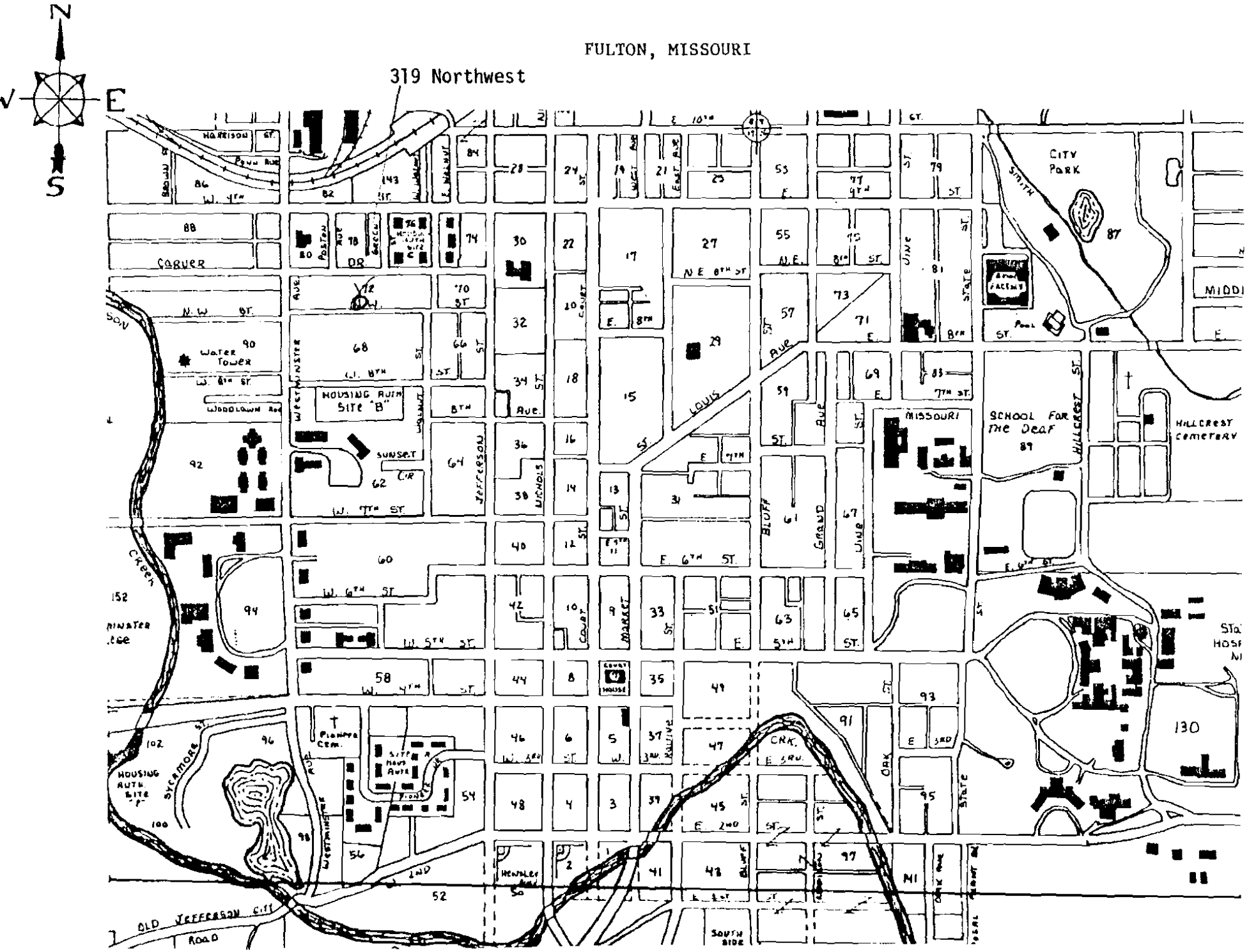

Office of Historic Preservation, P.O. Box 176, Jefferson City, Missouri 65101

HISTORIC INVENTORY

1 No

2 County

4 Present Name(s)

5 Other Name(s)

No

County
Callaway

3 Location of Negatives
Fulton City Hall

6 Specific Location 320 Northwest

7 City or Town If Rural, Township & Vicinity
Fulton

8 Site Plan with North Arrow

321
Northwest

9 Coordinates UTM
Lat
Long

10 Site ( ) Structure ( )
Building (X) Object ( )

11 On National Register? Yes ( ) No (X)

12 Is It Eligible? Yes ( ) No (X)

13 Part of Estab Hist Dist? Yes ( ) No (X)

14 District Potent'l? Yes ( ) No (X)

15 Name of Established District

16 Thematic Category

17 Date(s) or Period

18 Style or Design

19 Architect or Engineer

20 Contractor or Builder

21 Original Use, if apparent
residence

22 Present Use
residence

23 Ownership Public ( ) Private (X)

24 Owner's Name & Address, if known

25 Open to Public? Yes ( ) No (X)

26 Local Contact Person or Organization

27 Other Surveys in Which Included

28 No of Stories 1

29 Basement? Yes ( ) No ( )

30 Foundation Material
concrete

31 Wall Construction
frame

32 Roof Type & Material
hipped/asbestos shingle

33 No. of Bays
Front 3 Side 2

34 Wall Treatment
aluminum siding

35 Plan Shape rectangular

36 Changes (Explain in #42) Addition ( ) Altered ( ) Moved ( )

37 Condition
Interior
Exterior very good

38 Preservation Underway? Yes No (X)

39 Endangered? By What? Yes ( ) No (X)

40 Visible from Public Road? Yes (X) No ( )

41 Distance from and Frontage on Road

42 Further Description of Important Features



43 History and Significance

44 Description of Environment and Outbuildings

45 Sources of Information

Photographic Information - Roll 12, #21, view to the S
Photographer: P. Strawn, 5/16/78

46 Prepared by
M. Kennedy

47 Organization
Fulton Syrvey

48 Date
5/78

49 Revision Date(s)

FULTON, MISSOURI

320 Northwest

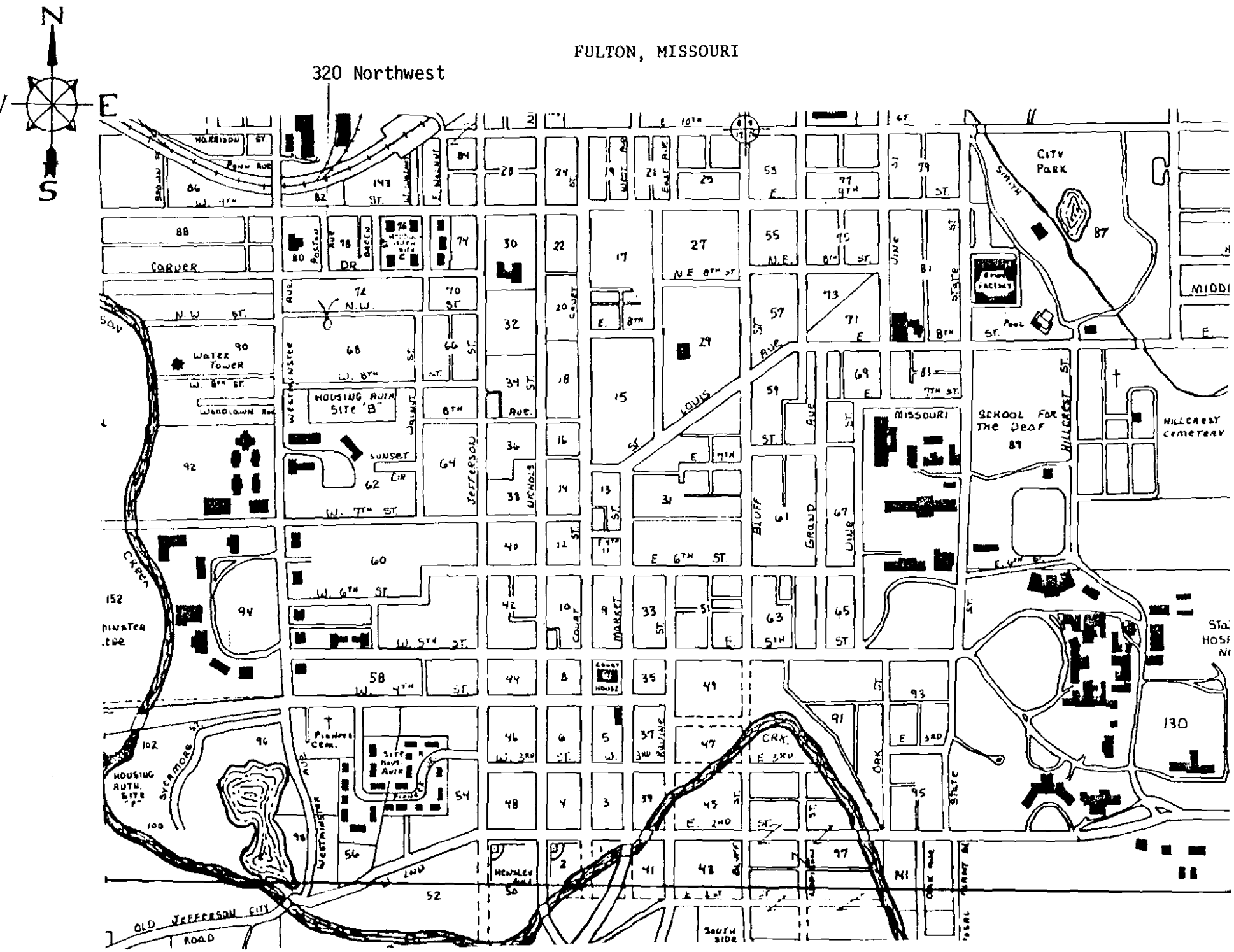

Office of Historic Preservation, P.O. Box 176, Jefferson City, Missouri 65101

HISTORIC INVENTORY

1 No.

2 County: Callaway

3 Location of Negatives: Fulton City Hall

4 Present Name(s)

5 Other Name(s)

6 Specific Location: 322-324 Northwest

7 City or Town: Fulton — If Rural Township & Vicinity

8 Site Plan with North Arrow

9 Coordinates: UTM
Lat
Long

10 Site [ ] Structure [ ]
Building [X] Object [ ]

11 On National Register? Yes [ ] No [X]

12 Is It Eligible? Yes [ ] No [X]

13 Part of Estab Hist Dist? Yes [ ] No [X]

14 District Potential? Yes [ ] No [X]

15 Name of Established District

16 Thematic Category

17 Date(s) or Period

18 Style or Design

19 Architect or Engineer

20 Contractor or Builder

21 Original Use, if apparent: residence

22 Present Use: residence

23 Ownership: Public [ ] Private [X]

24 Owner's Name & Address, if known

25 Open to Public? Yes [ ] No [X]

26 Local Contact Person or Organization

27 Other Surveys in Which Included

28 No. of Stories: 1

29 Basement? Yes [ ] No [X]

30 Foundation Material

31 Wall Construction: frame

32 Roof Type & Material: gable/asbestos shingle

33 No. of Bays: Front 2 Side 1

34 Wall Treatment: clapboard

35 Plan Shape: rectangular

36 Changes (Explain in #42): Addition [ ] Altered [X] Moved [ ]

37 Condition: Interior ____ Exterior: fair - poor

38 Preservation Underway? Yes [ ] No [X]

39 Endangered? Yes [X] No [ ]
By What? possible neglect

40 Visible from Public Road? Yes [X] No [ ]

41 Distance from and Frontage on Road

42 Further Description of Important Features: #36. silver-colored foundation shield made to resemble rock-faced ashlar



43 History and Significance

44 Description of Environment and Outbuildings

45 Sources of Information

Photographic Information - Roll 12, #24, view to the S
Photographer: P. Strawn, 5/16/78

46 Prepared by: M. Kennedy

47 Organization: Fulton Survey

48 Date: 5/78

49 Revision Date(s)

3 Present Name(s)

4 Other Name(s)

FULTON, MISSOURI

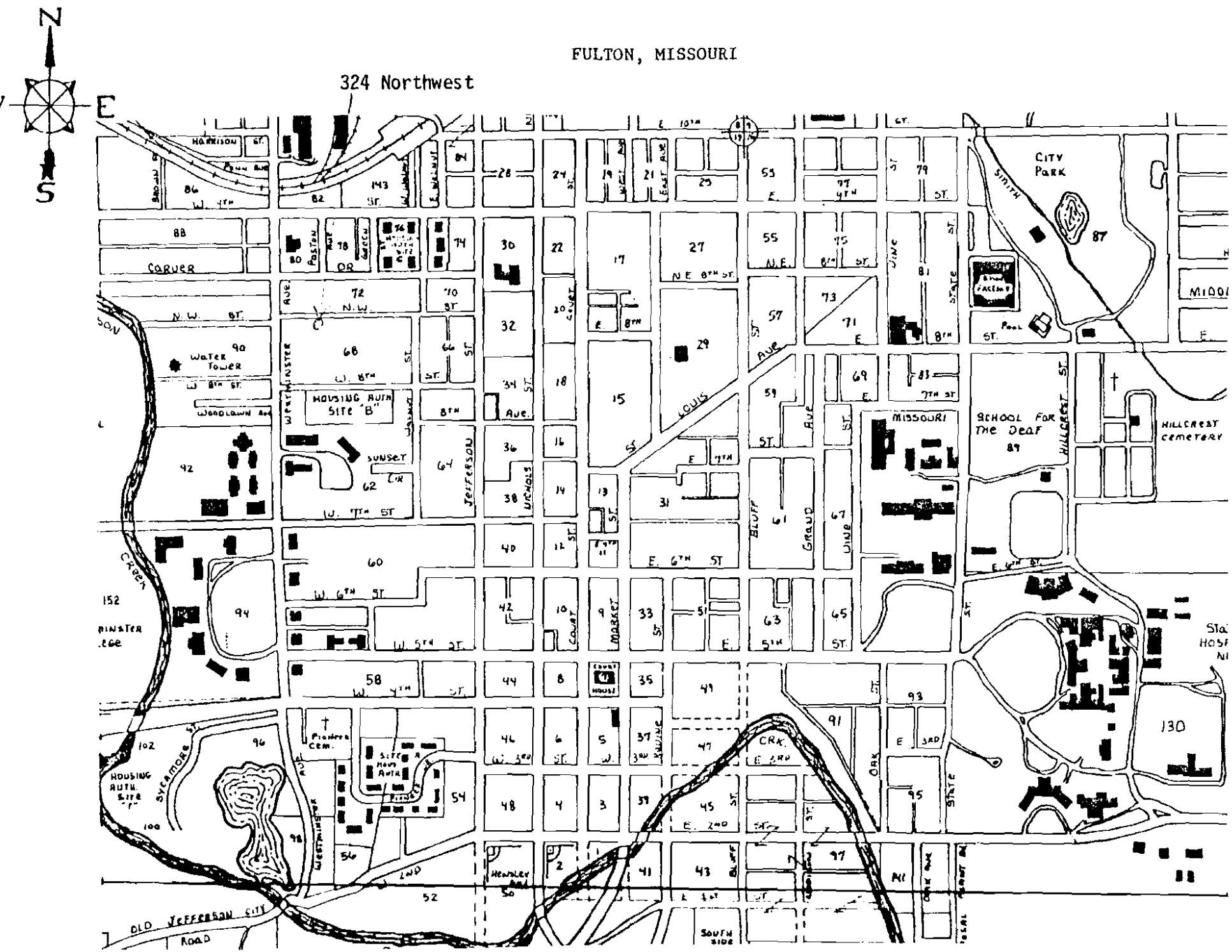

Office of Historic Preservation, P.O. Box 176, Jefferson City, Missouri 65101

HISTORIC INVENTORY

1 No.

2 County: Callaway

3 Location of Negatives: Fulton City Hall

4 Present Name(s)

5 Other Name(s)

6 Specific Location: 323 Northwest

7 City or Town: Fulton — If Rural, Township & Vicinity

8 Site Plan with North Arrow

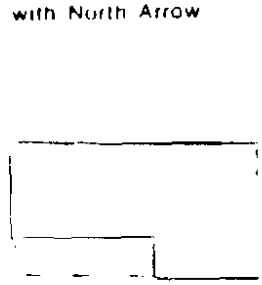

9 Coordinates: Lat / Long — UTM

10 Site [ ] Building [X] Structure [ ] Object [ ]

11 On National Register? Yes [ ] No [X]

12 Is It Eligible? Yes [ ] No [X]

13 Part of Estab Hist Dist ? Yes [ ] No [X]

14 District Potential? Yes [ ] No [X]

15 Name of Established District

16 Thematic Category

17 Date(s) or Period

18 Style or Design

19 Architect or Engineer

20 Contractor or Builder

21 Original Use, if apparent: residence

22 Present Use: residence

23 Ownership: Public [ ] Private [X]

24 Owner's Name & Address, if known

25 Open to Public? Yes [ ] No [X]

26 Local Contact Person or Organization

27 Other Surveys in Which Included

28 No. of Stories: 1

29 Basement? Yes [ ] No [X]

30 Foundation Material: stone

31 Wall Construction: frame

32 Roof Type & Material: gable/asb.shingle

33 No. of Bays: Front 3 Side n/a

34 Wall Treatment: asbestos shingle siding

35 Plan Shape: L

36 Changes (Explain in #42): Addition [ ] Altered [X] Moved [ ]

37 Condition: Interior ____ Exterior: poor

38 Preservation Underway? Yes [ ] No [X]

39 Endangered? Yes [X] No [ ] By What? neglect

40 Visible from Public Road? Yes [X] No [ ]

41 Distance from and Frontage on Road

42 Further Description of Important Features



43 History and Significance

44 Description of Environment and Outbuildings

45 Sources of Information

Photographic Information - Roll 12, #17, view to the N E
Photographer: P. Strawn, 5/16/78

46 Prepared by: M. Kennedy

47 Organization: Fulton Survey

48 Date: 5/78

49 Revision Date(s)

4 Present Name(s)

5 Other Name(s)

FULTON, MISSOURI

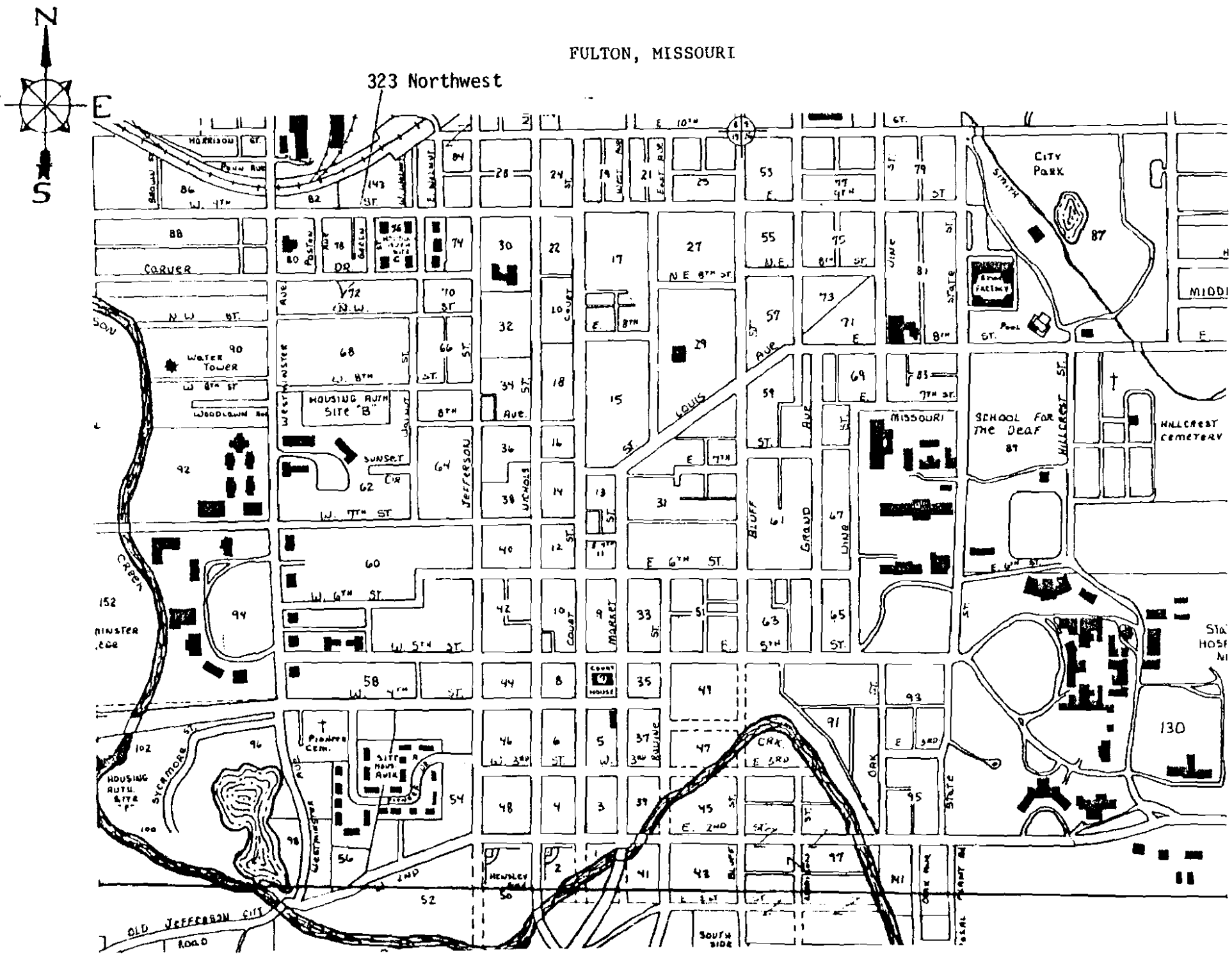

Office of Historic Preservation, P.O. Box 176, Jefferson City, Missouri 65101

HISTORIC INVENTORY

1 No.

2 County
Callaway

3 Location of Negatives
Fulton City Hall

4 Present Name(s)

5 Other Name(s)

6 Specific Location 325 Northwest

7 City or Town (If Rural, Township & Vicinity)
Fulton

8 Site Plan with North Arrow



9 Coordinates UTM
Lat
Long

10 Site ( ) Structure ( )
Building (X) Object ( )

11 On National Register? Yes ( ) No (X)

12 Is It Eligible? Yes ( ) No (X)

13 Part of Estab Hist Dist? Yes ( ) No (X)

14 District Potent'l? Yes ( ) No (X)

15 Name of Established District

16 Thematic Category

17 Date(s) or Period

18 Style or Design
Vernacular - saddlebag

19 Architect or Engineer

20 Contractor or Builder

21 Original Use, if apparent
residence

22 Present Use
residence

23 Ownership Public ( ) Private (X)

24 Owner's Name & Address, if known

25 Open to Public? Yes ( ) No (X)

26 Local Contact Person or Organization

27 Other Surveys in Which Included

28 No. of Stories 1½

29 Basement? Yes ( ) No (X)

30 Foundation Material
(rubble) stone

31 Wall Construction
frame

32 Roof Type & Material
gable/asbestos shingle

33 No. of Bays
Front 4 Side 2

34 Wall Treatment
asb. sheet shingle siding

35 Plan Shape rectangular

36 Changes (Explain in #42) rear Addition (X) Altered (X) Moved ( )

37 Condition
Interior
Exterior fair

38 Preservation Underway? Yes No (X)

39 Endangered? Yes (X) No ( )
By What?
possible neglect

40 Visible from Public Road? Yes (X) No ( )

41 Distance from and Frontage on Road

8 Present Name(s)

9 Other Name(s)

42 Further Description of Important Features
#36. Siding #42. Two hipped dormers in front; Tuscan columns on the porch; shelf window surrounds; central chimney.



43 History and Significance

44 Description of Environment and Outbuildings

45 Sources of Information
Photographic Information - Roll 12, #18, view to the NW
Photographer: P. Strawn, 5/16/78

46 Prepared by
M. Kennedy

47 Organization
Fulton Survey

48 Date
5/78

49 Revision Date(s)

FULTON, MISSOURI

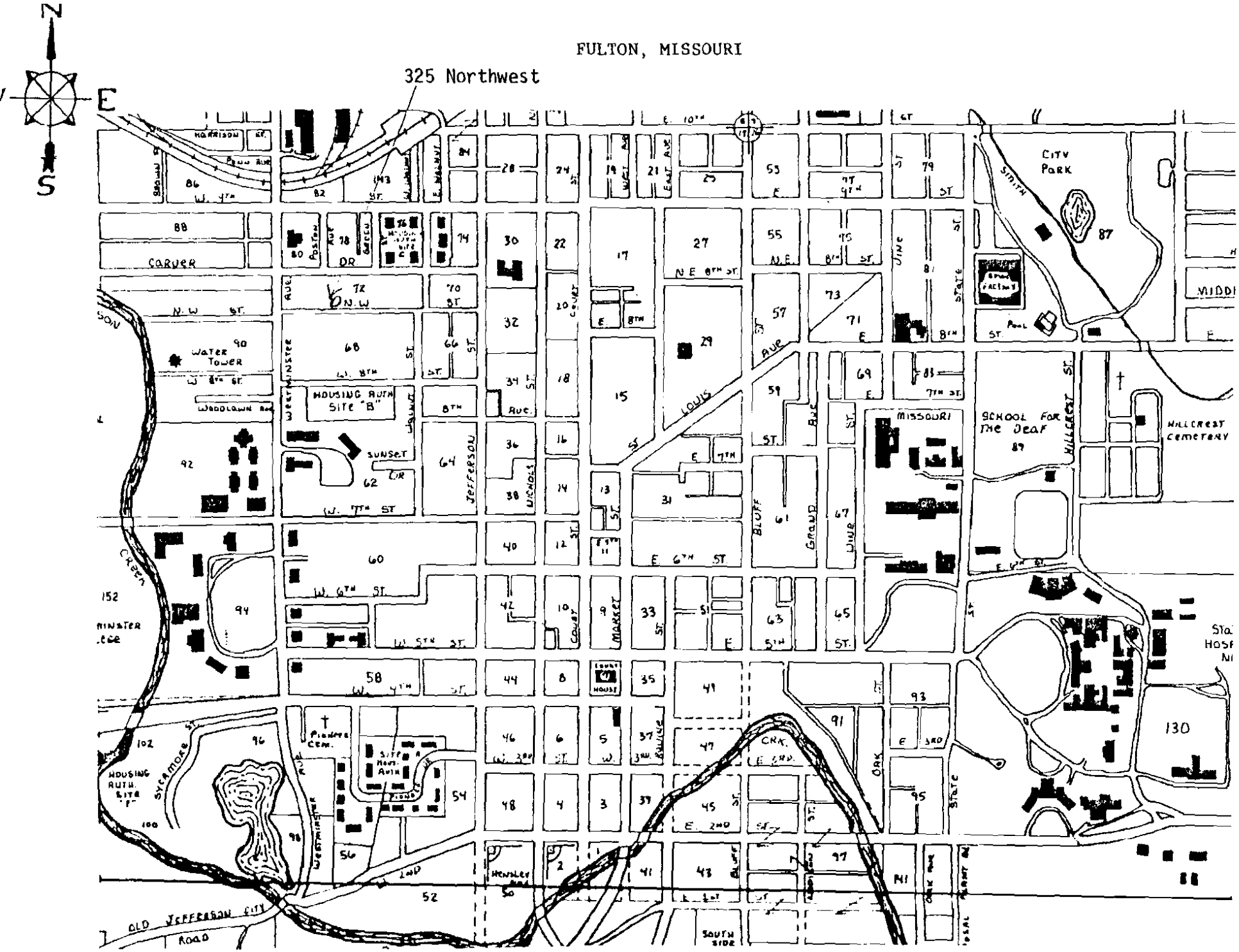

Office of Historic Preservation, P.O. Box 176, Jefferson City, Missouri 65101

HISTORIC INVENTORY

1 No

2 County
Callaway

3 Location of Negatives
Fulton City Hall

4 Present Name(s)

5 Other Name(s)

6 Specific Location 326 Northwest

7 City or Town (If Rural, Township & Vicinity)
Fulton

8 Site Plan with North Arrow



9 Coordinates UTM
Lat
Long

Site ( ) Structure ( )
Building (X) Object ( )

11 On National Register? Yes ( ) No (X)

12 Is It Eligible? Yes ( ) No (X)

13 Part of Estab Hist Dist ? Yes ( ) No (X)

14 District Potential? Yes ( ) No (X)

15 Name of Established District

16 Thematic Category

17 Date(s) or Period

18 Style or Design

19 Architect or Engineer

20 Contractor or Builder

21 Original Use, if apparent
residence

22 Present Use
residence

23 Ownership Public ( ) Private (X)

24 Owner's Name & Address, if known

25 Open to Public? Yes ( ) No (X)

26 Local Contact Person or Organization

27 Other Surveys in Which Included

28 No. of Stories 1

29 Basement? Yes ( ) No X

30 Foundation Material
concrete

31 Wall Construction
frame

32 Roof Type & Material
gable/asb.shingle

33 No. of Bays
Front 3 Side

34 Wall Treatment
asbestos sheet shingle

35 Plan Shape rectangular

36 Changes (Explain in #42) Addition ( ) Altered ( ) Moved ( )

37 Condition
Interior
Exterior fair

38 Preservation Underway? Yes No (X)

39 Endangered? By What? Yes (X) No ( )
possible neglect

40 Visible from Public Road? Yes (X) No ( )

41 Distance from and Frontage on Road

42 Further Description of Important Features



43 History and Significance

44 Description of Environment and Outbuildings

45 Sources of Information

Photographic Information - Roll 12, #25, view to the SW
Photographer: P. Strawn, 5/16/78

46 Prepared by
M. Kennedy

47 Organization
Fulton Survey

48 Date
5/78

49 Revision Date(s)

2 County

4 Present Name(s)

5 Other Name(s)

FULTON, MISSOURI

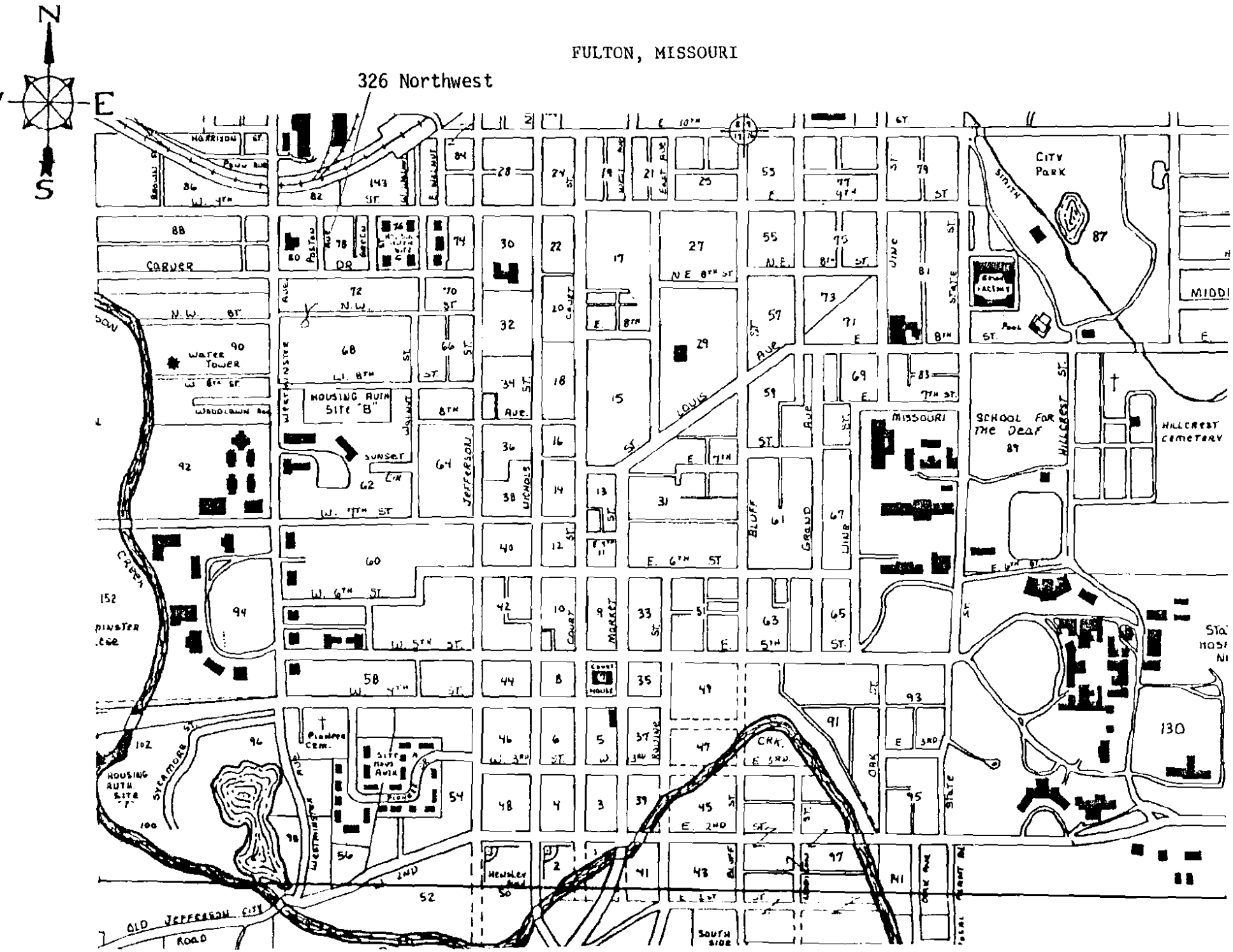

Office of Historic Preservation, P.O. Box 176, Jefferson City, Missouri 65101

HISTORIC INVENTORY

1 No.

2 County
Callaway

3 Location of Negatives
Fulton City Hall

4 Present Name(s)

5 Other Name(s)

6 Specific Location 327 Northwest

7 City or Town (If Rural, Township & Vicinity)
Fulton

8 Site Plan with North Arrow

9 Coordinates
Lat
Long
UTM

10 Site ( ) Structure ( )
Building (X) Object ( )

11 On National Register? Yes ( ) No (X)

12 Is It Eligible? Yes ( ) No (X)

13 Part of Estab Hist Dist ? Yes ( ) No (X)

14 District Potent'l? Yes ( ) No (X)

15 Name of Established District

16 Thematic Category

17 Date(s) or Period

18 Style or Design

19 Architect or Engineer

20 Contractor or Builder

21 Original Use, if apparent
residence

22 Present Use
residence

23 Ownership Public ( ) Private (X)

24 Owner's Name & Address, if known

25 Open to Public? Yes ( ) No (X)

26 Local Contact Person or Organization

27 Other Surveys in Which Included

28 No. of Stories 1

29 Basement? Yes ( ) No (X)

30 Foundation Material
concrete block

31 Wall Construction
frame

32 Roof Type & Material
gable/asbestos shingle

33 No. of Bays
Front 3 Side 3

34 Wall Treatment
aluminum or wood siding

35 Plan Shape rectangular

36 Changes (Explain in #42) rear Addition (X) Altered (X) Moved ( )

37 Condition
Interior
Exterior good

38 Preservation Underway? Yes No (X)

39 Endangered? By What? Yes ( ) No (X)

40 Visible from Public Road? Yes (X) No ( )

41 Distance from and Frontage on Road

42 Further Description of Important Features



43 History and Significance

44 Description of Environment and Outbuildings

45 Sources of Information

Photographic Information - Roll 12, #20, view to the NW
Photographer: P. Strawn, 5/16/78

46 Prepared by
M. Kennedy

47 Organization
Fulton Survey

48 Date
5/78

49 Revision Date(s)

7 County

8 Present Name(s)

9 Other Name(s)

FULTON, MISSOURI

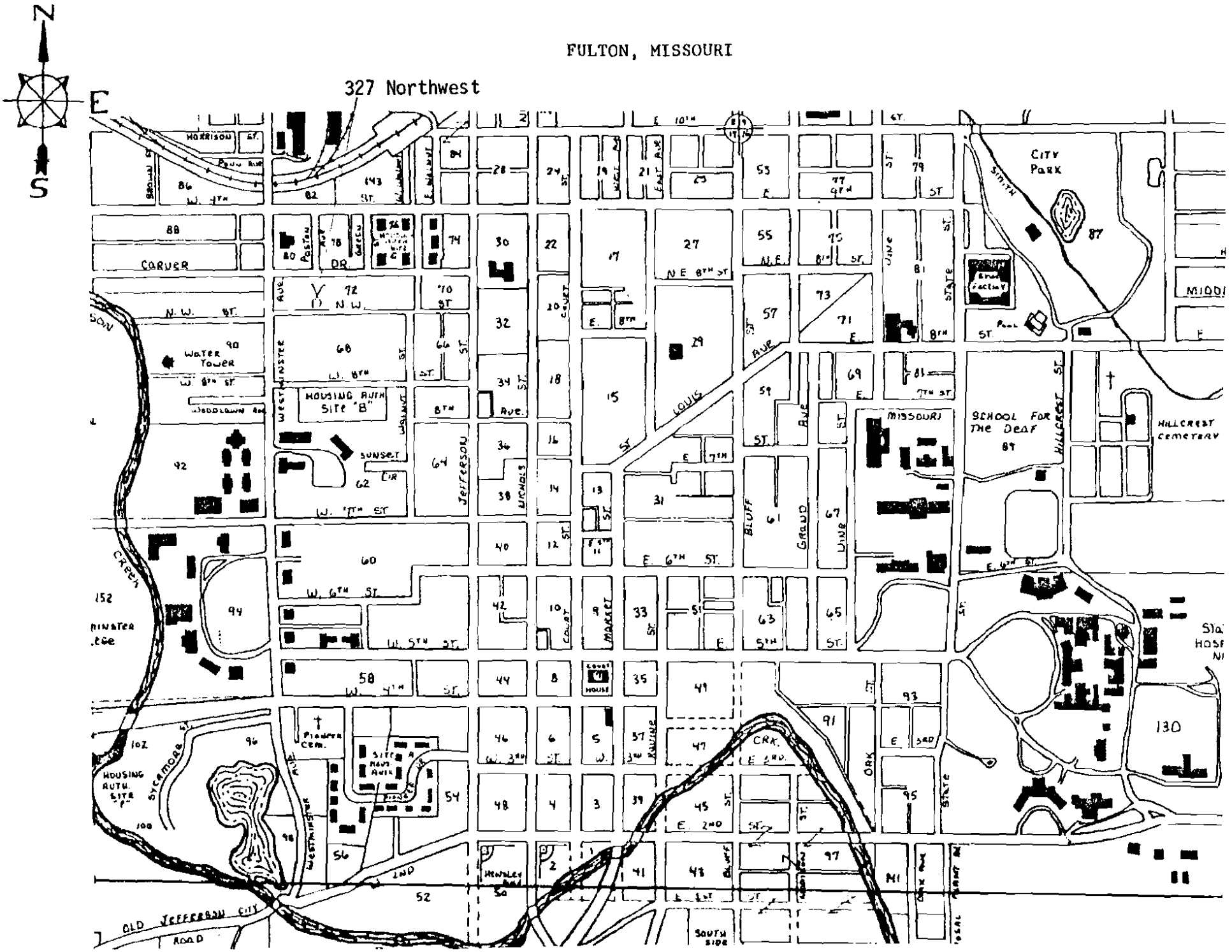

Office of Historic Preservation, P.O. Box 176, Jefferson City, Missouri 65101

HISTORIC INVENTORY

1 No

2 County
Callaway

3 Location of Negatives
Fulton City Hall

4 Present Name(s)
Church of God in Christ (Elder Albert Nickens, Pastor)

5 Other Name(s)

6 Specific Location
329 Northwest

7 City or Town — If Rural, Township & Vicinity
Fulton

8 Site Plan with North Arrow

9 Coordinates — UTM
Lat
Long

Site ☐ Building ☒ Structure ☐ Object ☐

10 On National Register? Yes ☐ No ☒

11 Is It Eligible? Yes ☐ No ☐

12 Part of Estab Hist Dist? Yes ☐ No ☒

13 District Potential? Yes ☐ No ☐

14 Name of Established District

16 Thematic Category

17 Date(s) or Period

18 Style or Design

19 Architect or Engineer

20 Contractor or Builder

21 Original Use, if apparent

22 Present Use
church

23 Ownership — Public ☐ Private ☒

24 Owner's Name & Address, if known

25 Open to Public? Yes ☒ No ☐

26 Local Contact Person or Organization

27 Other Surveys in Which Included

28 No. of Stories 1

29 Basement? Yes ☒ No ☐

30 Foundation Material
brick (rubble)

31 Wall Construction
frame

32 Roof Type & Material
gable/asbestos shingle

33 No. of Bays
Front 3 Side 3

34 Wall Treatment
10" wood siding

35 Plan Shape rectangular

36 Changes (Explain in #42) — Addition ☐ Altered ☒ Moved ☐

37 Condition
Interior
Exterior good

38 Preservation Underway? Yes ☐ No ☒

39 Endangered? By What? Yes ☐ No ☒

40 Visible from Public Road? Yes ☒ No ☐

41 Distance from and Frontage on Road

42 Further Description of Important Features
#36. Aluminum storm windows



43 History and Significance

44 Description of Environment and Outbuildings

45 Sources of Information
Photographic Information - Roll 12, #22, view to the NE
Photographer: P. Strawn, 5/16/78

46 Prepared by
M. Kennedy

47 Organization
Fulton Survey

48 Date
5/78

49 Revision Date(s)

8 Present Name(s)

9 Other Name(s)

FULTON, MISSOURI

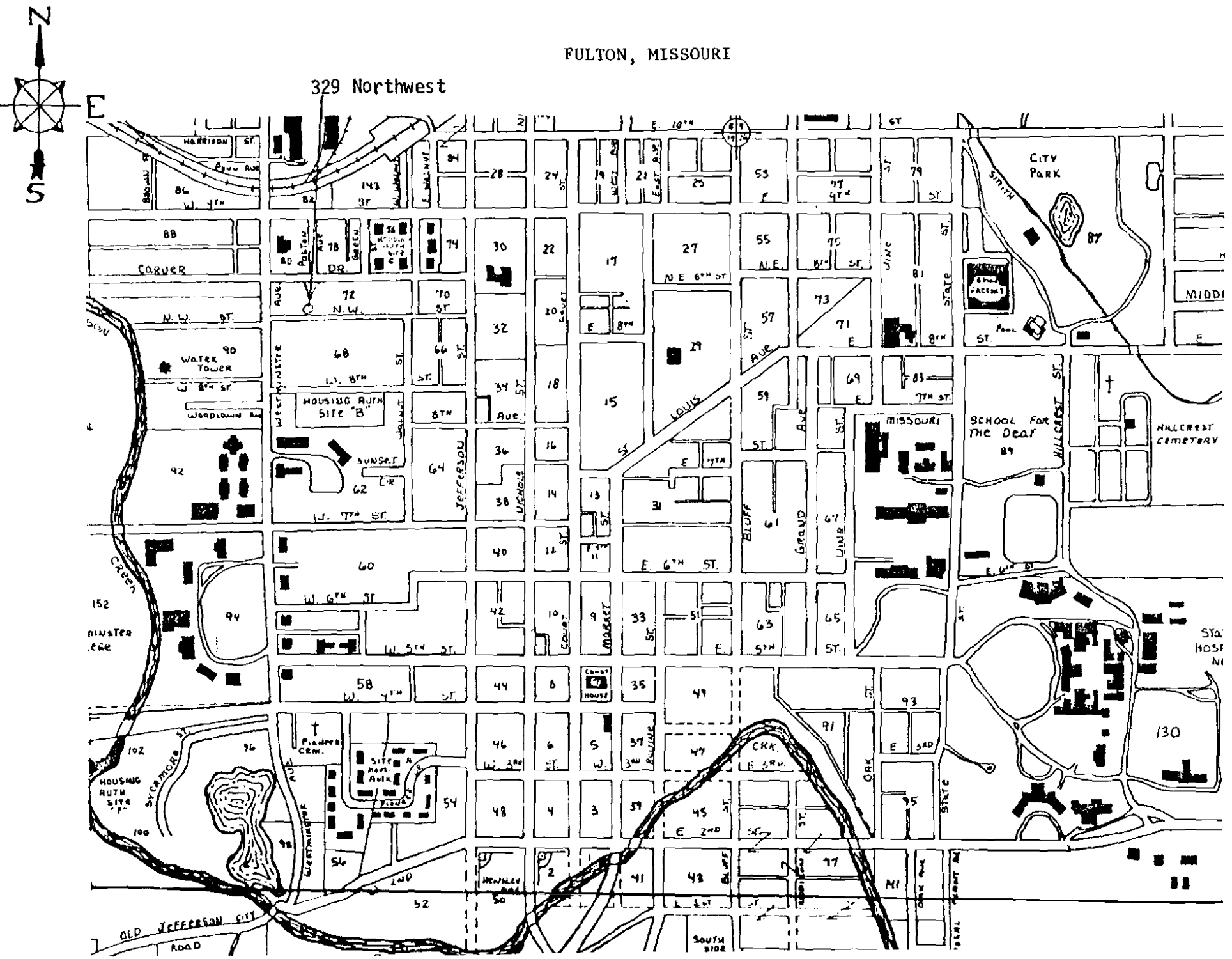

Office of Historic Preservation, P.O. Box 176, Jefferson City, Missouri 65101

HISTORIC INVENTORY

1 No

2 County
Callaway

3 Location of Negatives
Fulton City Hall

4 Present Name(s)
Allene Lawson

5 Other Name(s)

6 Specific Location
333 Northwest
Lot 3, Blk. 72, New City Plat

7 City or Town — If Rural, Township & Vicinity
Fulton

8 Site Plan with North Arrow

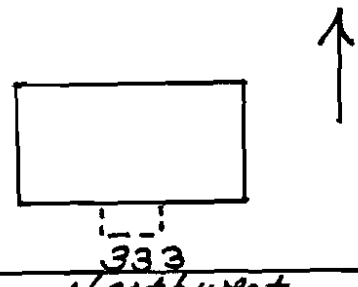

9 Coordinates — UTM
Lat
Long

Site ( ) Structure ( )
Building (X) Object ( )

10 On National Register? Yes ( ) No (X)

11 Is It Eligible? Yes (X) No ( )

12 Part of Estab Hist Dist? Yes ( ) No (X)

13 District Potential? Yes (X) No ( )

14 Name of Established District

16 Thematic Category

17 Date(s) or Period

18 Style or Design
Vernacular (I House probably)

19 Architect or Engineer

20 Contractor or Builder

21 Original Use, if apparent
residence

22 Present Use
residence

23 Ownership — Public ( ) Private (X)

24 Owner's Name & Address, if known
Allene Lawson
333 Northwest

25 Open to Public? Yes ( ) No (X)

26 Local Contact Person or Organization

27 Other Surveys in Which Included

28 No. of Stories 2

29 Basement? Yes (X) No ( )

30 Foundation Material
concrete

31 Wall Construction
frame

32 Roof Type & Material
hipped/asbestos shingle

33 No. of Bays
Front 3 Side 1

34 Wall Treatment
shiplap

35 Plan Shape rectangular

36 Changes (Explain in #42) — Addition ( ) Altered (X) Moved ( )

37 Condition
Interior
Exterior fair - good

38 Preservation Underway? Yes ( ) No (X)

39 Endangered? By What? Yes (X) No ( )
possible neglect

40 Visible from Public Road? Yes (X) No ( )

41 Distance from and Frontage on Road

42 Further Description of Important Features
#36. Aluminum storm windows and door.
#37. Needs paint



43 History and Significance

This house is an interesting example of a vernacular style of architecture; it warrants further research.

44 Description of Environment and Outbuildings

45 Sources of Information

Photographic Information - Roll 12, #23, view to the NW
Photographer: P. Strawn, 5/16/78

46 Prepared by
M. Kennedy

47 Organization
Fulton Survey

48 Date
5/78

49 Revision Date(s)

1 No
2 County
4 Present Name(s)
5 Other Name(s)

FULTON, MISSOURI

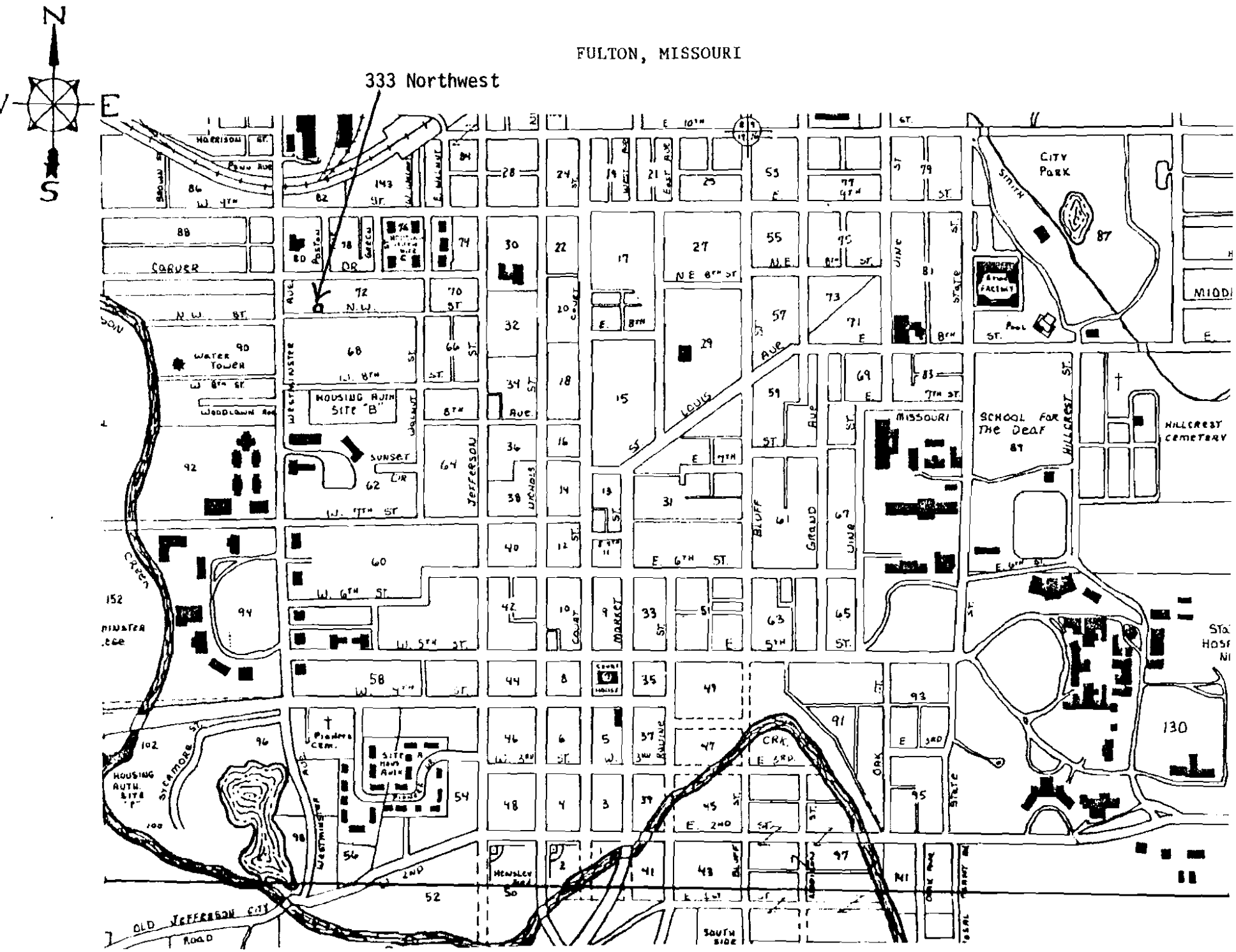

Office of Historic Preservation, P.O. Box 176, Jefferson City, Missouri 65101

HISTORIC INVENTORY

1 No

2 County: Callaway

3 Location of Negatives: Fulton City Hall

4 Present Name(s)

5 Other Name(s)

6 Specific Location: 335 Northwest

7 City or Town: Fulton — If Rural, Township & Vicinity

8 Site Plan with North Arrow



335

N. Northwest

9 Coordinates: Lat / Long — UTM

10 Site ( ) Building (X) — Structure ( ) Object ( )

11 On National Register? Yes ( ) No (X)

12 Is It Eligible? Yes ( ) No (X)

13 Part of Estab Hist Dist? Yes ( ) No (X)

14 District Potent'l? Yes ( ) No (X)

15 Name of Established District

16 Thematic Category

17 Date(s) or Period

18 Style or Design

19 Architect or Engineer

20 Contractor or Builder

21 Original Use, if apparent: residence

22 Present Use: residence

23 Ownership: Public ( ) Private (X)

24 Owner's Name & Address, if known

25 Open to Public? Yes ( ) No (X)

26 Local Contact Person or Organization

27 Other Surveys in Which Included

28 No. of Stories: 1½

29 Basement? Yes (X) No ( )

30 Foundation Material: concrete

31 Wall Construction: frame

32 Roof Type & Material: gable/asbestos shingle

33 No. of Bays: Front 3 Side 2

34 Wall Treatment: clapboard

35 Plan Shape: rectangular

36 Changes (Explain in #42): Addition ( ) Altered ( ) Moved ( )

37 Condition: Interior ____ Exterior: fairly good

38 Preservation Underway? Yes ( ) No (X)

39 Endangered? By What? Yes ( ) No (X)

40 Visible from Public Road? Yes (X) No ( )

41 Distance from and Frontage on Road

42 Further Description of Important Features



43 History and Significance

44 Description of Environment and Outbuildings

45 Sources of Information

Photographic Information - Roll 12, #26, view to the NE
Photographer: P. Strawn, 5/16/78

46 Prepared by: M. Kennedy

47 Organization: Fulton Survey

48 Date: 5/78

49 Revision Date(s)

1 No

2 County

4 Present Name(s)

5 Other Name(s)

FULTON, MISSOURI

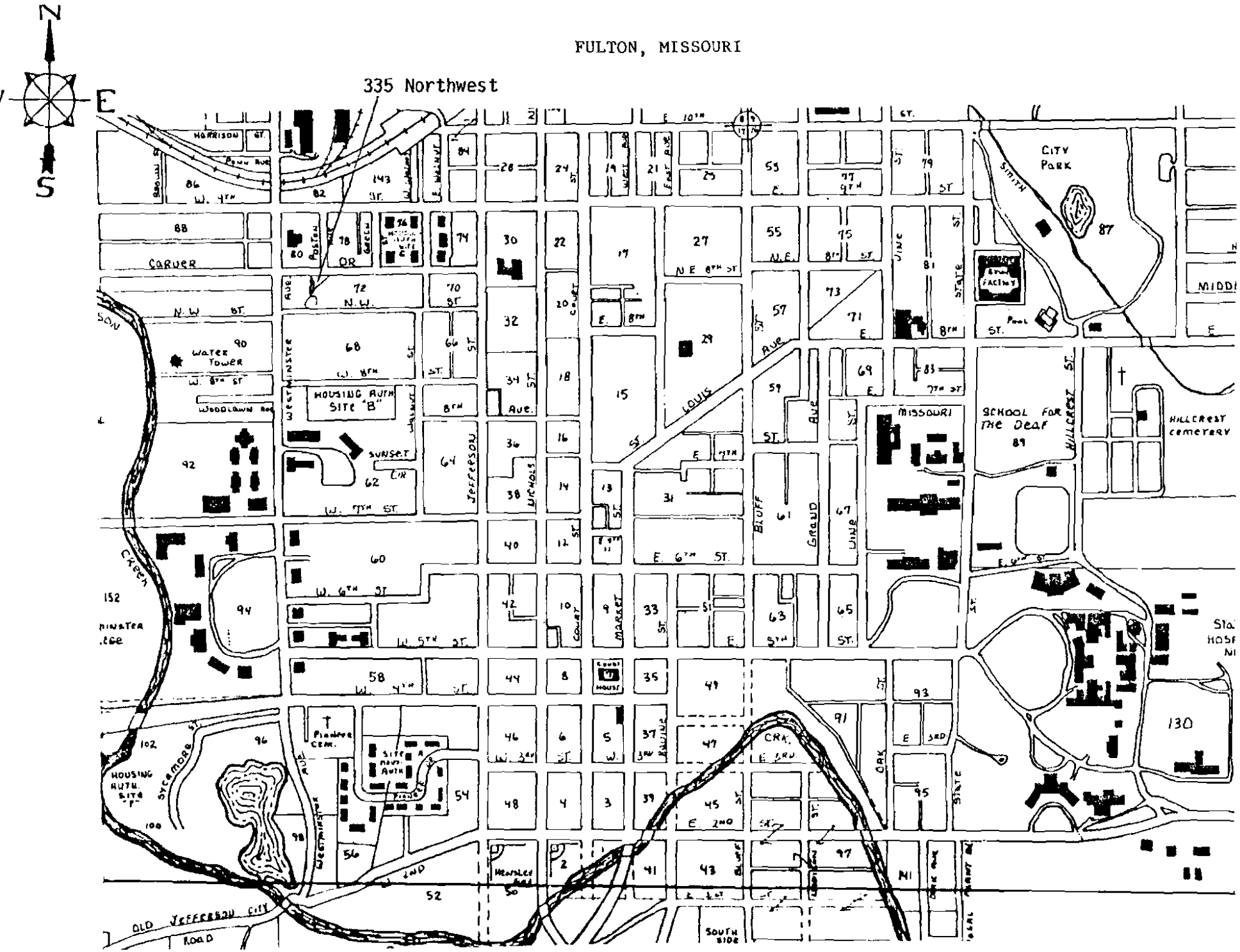

Office of Historic Preservation, P. O. Box 176, Jefferson City, Missouri 65102

HISTORIC INVENTORY

1 No.

2 County
Callaway

3 Location of Negatives
Fulton City Hall

4 Present Name(s)
Pathia Galbreath residence

5 Other Name(s)

6 Specific Location
200 Oak

7 City or Town — If Rural, Township & Vicinity
Fulton

8 Site Plan with North Arrow

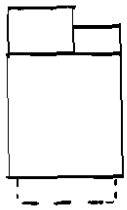

9 Coordinates — UTM
Lat
Long

Site ( ) Building (X) Structure ( ) Object ( )

11 On National Register? Yes ( ) No (X)

12 Is It Eligible? Yes (X) No ( )

13 Part of Estab Hist Dist? Yes ( ) No (X)

14 District Potent'l? Yes (X) No ( )

15 Name of Established District

16 Thematic Category

17 Date(s) or Period

18 Style or Design
See #42 below

19 Architect or Engineer

20 Contractor or Builder

21 Original Use, if apparent
Residence

22 Present Use
Residence

23 Ownership — Public ( ) Private (X)

24 Owner's Name & Address, if known

25 Open to Public? Yes ( ) No (X)

26 Local Contact Person or Organization

27 Other Surveys in Which Included

28 No. of Stories 1

29 Basement? Yes ( ) No XX

30 Foundation Material
- & concrete

31 Wall Construction
frame

32 Roof Type & Material
mansard;asbest.shingles

33 No. of Bays
Front 4 Side

34 Wall Treatment
clapboard

35 Plan Shape
rectangular

36 Changes (Explain in #42) — Addition X, Altered X, Moved ( )

37 Condition
Interior
Exterior fair

38 Preservation Underway? Yes No X

39 Endangered? Yes ( ) No X
By What?

40 Visible from Public Road? Yes X No ( )

41 Distance from and Frontage on Road

42 Further Description of Important Features

#18. (French 2nd Empire); Vernacular - Saddlebag with mansard roof.

#36. aluminum storm windows and doors; roof material is probably not original; door on S side boarded up; 2 rear additions
The new kitchen was added about four years ago.

#42. tall, narrow windows



43 History and Significance
Pathia Galbreath bought this house from Paul Herring about eight years ago. She does not know anything else about the history of the house.

44 Description of Environment and Outbuildings

45 Sources of Information
Interview with P. Galbreath by T. Tilton - 9/9/78
Photographic Information - Roll 36, #6, view to the NE
Photographer: Harvey Harris, 10/3/78

46 Prepared by
P. Strawn

47 Organization
Fulton Survey

48 Date
6/79

49 Revision Date(s)

15 Other Name(s)

FULTON, MISSOURI

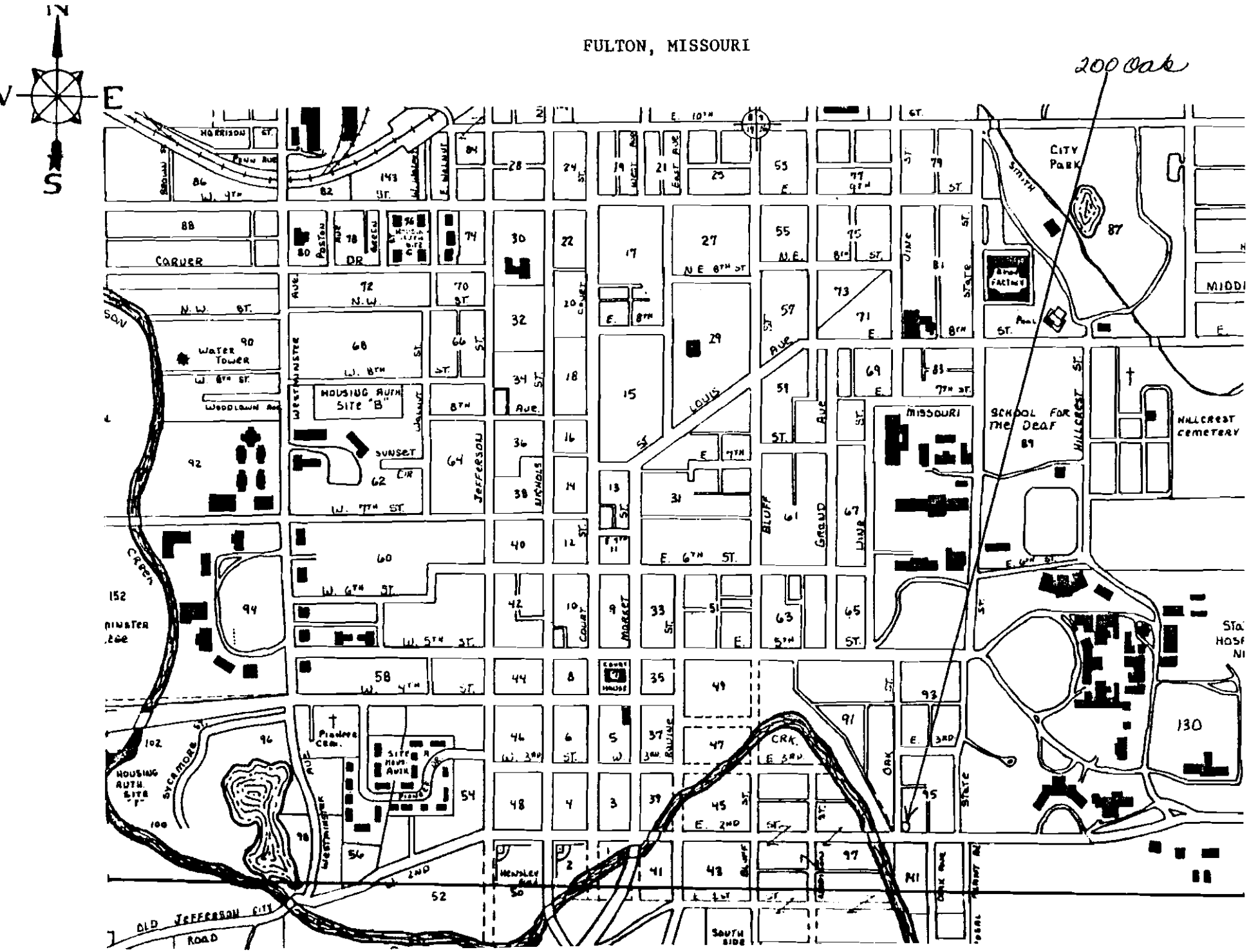

Office of Historic Preservation, P. O. Box 176, Jefferson City, Missouri 65102

HISTORIC INVENTORY

1 No

4 Present Name(s)

2 County
Callaway

5 Other Name(s)

3 Location of Negatives
Fulton City Hall

6 Specific Location
201 Oak

7 City or Town — If Rural, Township & Vicinity
Fulton

8 Site Plan with North Arrow

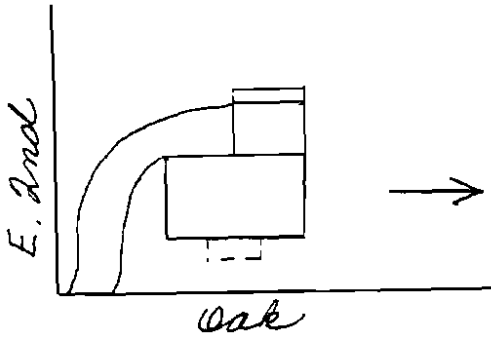

9 Coordinates — UTM
Lat
Long

Site ( ) Structure ( )
Building (XX) Object ( )

11 On National Register? Yes ( ) No (XX)

12 Is It Eligible? Yes (X) No ( )

13 Part of Estab Hist Dist ? Yes ( ) No (XX)

14 District Potent'l? Yes (X) No ( )

15 Name of Established District

16. Thematic Category

17 Date(s) or Period

18 Style or Design
Vernacular

19 Architect or Engineer

20. Contractor or Builder

21. Original Use, if apparent
Residence

22 Present Use
Residence

23 Ownership — Public ( ) Private (X)

24 Owner's Name & Address, if known

25. Open to Public? Yes ( ) No (X)

26. Local Contact Person or Organization

27. Other Surveys in Which Included

28. No. of Stories 1

29. Basement? Yes (X) No ( )

30. Foundation Material
concrete

31. Wall Construction
frame

32. Roof Type & Material
gable; asbest.shingles

33. No. of Bays
Front 3 Side 1

34. Wall Treatment
asbestos brick siding

35. Plan Shape L

36. Changes (Explain in #42) Addition (X) Altered (X) Moved ( )

37. Condition
Interior
Exterior good

38. Preservation Underway? Yes No X

39. Endangered? By What? Yes ( ) No X

40. Visible from Public Road? Yes (X) No ( )

41. Distance from and Frontage on Road

42 Further Description of Important Features

36. plan was originally rectangular; the garage addition has made it an L-shaped plan; the garage is on the basement level



43 History and Significance

44 Description of Environment and Outbuildings

45 Sources of Information
Photographic Information - Roll 36, #9, view to the SW
Photographer: H. Harris, 10/3/78

46. Prepared by
P. Strawn

47 Organization
Fulton Survey

48. Date
6/79

49 Revision Date(s)

5 Other Name(s)

FULTON, MISSOURI

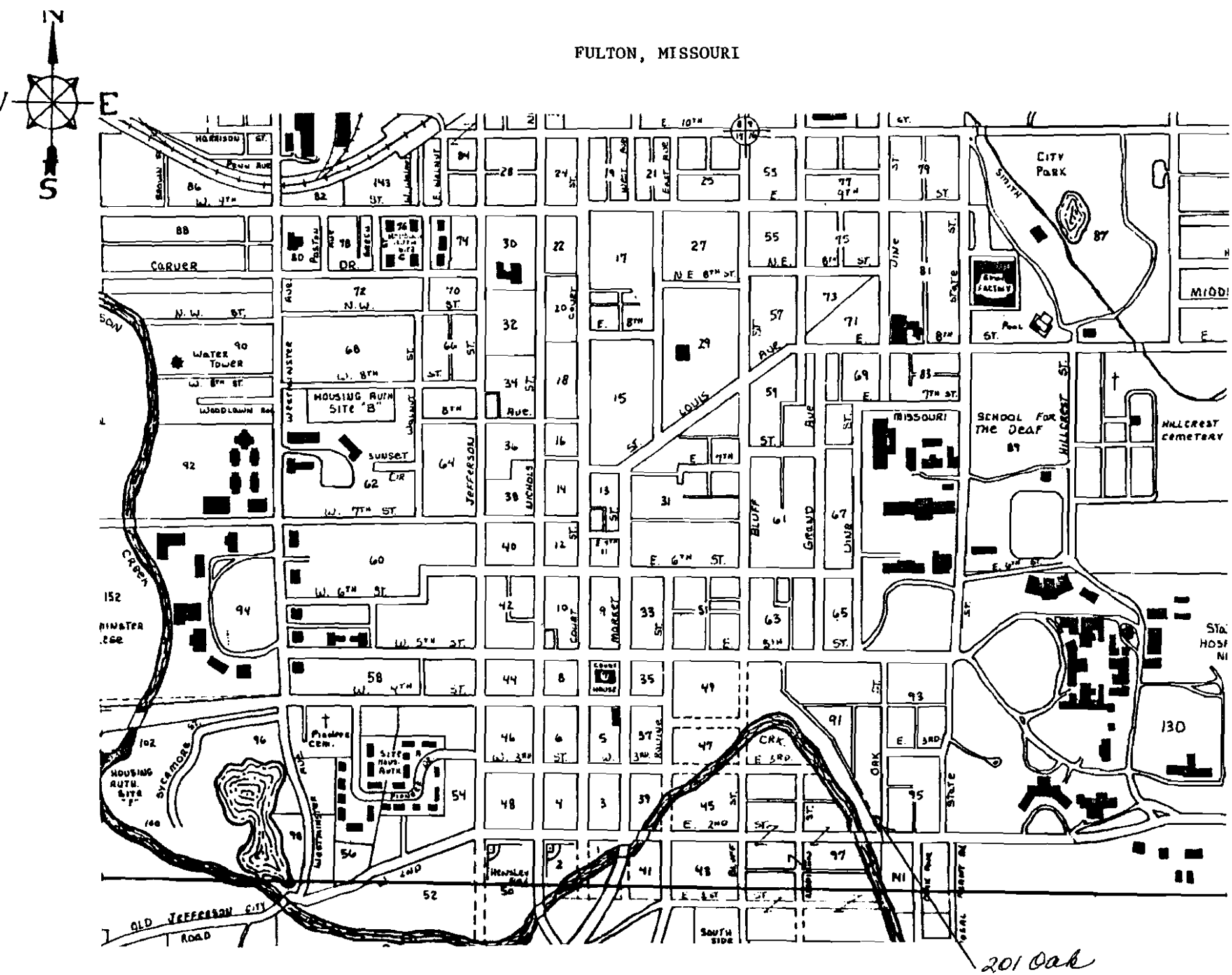

Office of Historic Preservation, P. O. Box 176, Jefferson City, Missouri 65102

HISTORIC INVENTORY

1 No

2 County
Callaway

3 Location of Negatives
Fulton City Hall

4 Present Name(s)

5 Other Name(s)

6 Specific Location
202 Oak

7 City or Town (If Rural, Township & Vicinity)
Fulton

8 Site Plan with North Arrow



9 Coordinates UTM
Lat
Long

Site ( ) Structure ( )
Building (X) Object ( )

10 On National Register? Yes ( ) No (X)

11 Is It Eligible? Yes (X) No ( )

12 Part of Estab Hist Dist? Yes ( ) No (X)

13 District Potent'l? Yes (X) No ( )

14 Name of Established District

15 Thematic Category

16 Date(s) or Period

17 Style or Design Bungalow, or Vernacular w/bungalow influence

18 Architect or Engineer

19 Contractor or Builder

20 Original Use, if apparent
Residence

21 Present Use
Residence

22 Ownership Public ( ) Private (X)

23 Owner's Name & Address, if known

24 Open to Public? Yes ( ) No (X)

25 Local Contact Person or Organization

26 Other Surveys in Which Included

27 No. of Stories 1 1/2

28 Basement? Yes (X) No ( )

29 Foundation Material
rock-faced ashlar

30 Wall Construction
frame

31 Roof Type & Material
gable;asbestos shingles

32 No. of Bays Front 3 Side 1

33 Wall Treatment
asbestos shingles

34 Plan Shape rectangular

35 Changes (Explain in #42) Addition ( ) Altered (X) Moved ( )

36 Condition Interior
Exterior fair

37 Preservation Underway? Yes ( ) No (X)

38 Endangered? By What? Yes ( ) No (X)

39 Visible from Public Road? Yes (X) No ( )

40 Distance from and Frontage on Road

42 Further Description of Important Features #39. Danuser owns this house and plans to tear it down, according to the current resident.
shed dormer faces W; centrally located chimney



43 History and Significance

44 Description of Environment and Outbuildings

45 Sources of Information
Photographic Information - Roll 36, #7, view to the SE
Photographer: H. Harris, 10/3/78

46 Prepared by
P. Strawn

47 Organization
Fulton Survey

48 Date
6/79

49 Revision Date(s)

5 Other Name(s)

FULTON, MISSOURI

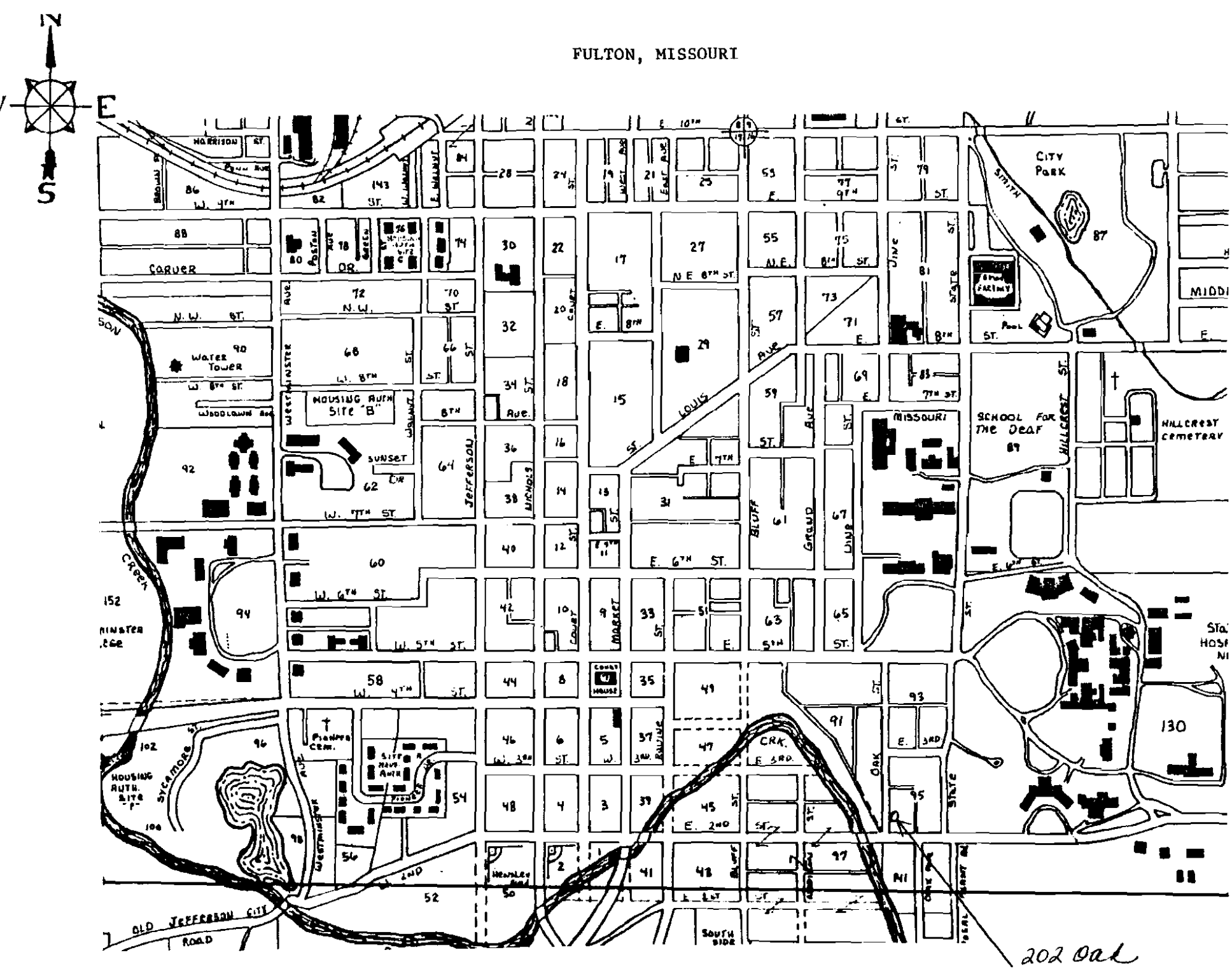

Office of Historic Preservation, P. O. Box 176, Jefferson City, Missouri 65102

HISTORIC INVENTORY

1 No

2 County: Callaway

3 Location of Negatives: Fulton City Hall

4 Present Name(s)

5 Other Name(s)

6 Specific Location: 203 Oak

7 City or Town: Fulton — If Rural, Township & Vicinity

8 Site Plan with North Arrow

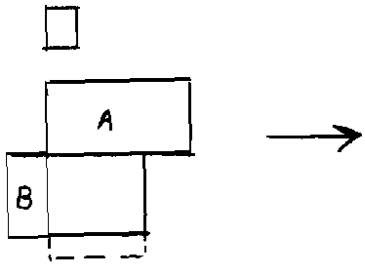

9 Coordinates: UTM
Lat
Long

Site [ ] Building [X] Structure [ ] Object [ ]

11 On National Register? Yes [ ] No [X]
12. Is It Eligible? Yes [ ] No [X]
13 Part of Estab Hist Dist ? Yes [ ] No [X]
14. District Potent'l? Yes [ ] No [X]

15 Name of Established District

16. Thematic Category

17 Date(s) or Period

18 Style or Design: vernacular - cabin

19. Architect or Engineer

20 Contractor or Builder

21. Original Use, if apparent: residence

22 Present Use: residence

23 Ownership: Public [ ] Private [X]

24. Owner's Name & Address, if known

25. Open to Public? Yes [ ] No [X]

26. Local Contact Person or Organization

27. Other Surveys in Which Included

28. No. of Stories: 1-1/2

29. Basement? Yes [ ] No [X]

30. Foundation Material: stone, brick

31. Wall Construction: frame

32. Roof Type & Material: gable; asbestos shingles

33. No. of Bays: Front 2 + 1 Side 1 + 1

34. Wall Treatment: asbestos brick siding

35. Plan Shape: irregular

36. Changes (Explain in #42): Addition [X] Altered [X] Moved [ ]

37 Condition: Interior ____ Exterior: poor

38. Preservation Underway? Yes [ ] No [X]

39. Endangered? By What? Yes [X] No [ ]: See #42 below

40. Visible from Public Road? Yes [X] No [ ]

41. Distance from and Frontage on Road

42. Further Description of Important Features

#36. at least 2 one-story additions - "A" has a medium gable roof; "B" has a shed roof;
#37. top story has burned off - after the photograph was taken



43 History and Significance

44 Description of Environment and Outbuildings

small shed behind house

45 Sources of Information

Photographic Information - Roll 36, #10, view to the NW
Photographer: H. Harris, 10/3/78

46. Prepared by: P. Strawn

47 Organization: Fulton Survey

48. Date: 6/79

49 Revision Date(s)

1 No
2 County
4 Present Name(s)
5 Other Name(s)

FULTON, MISSOURI

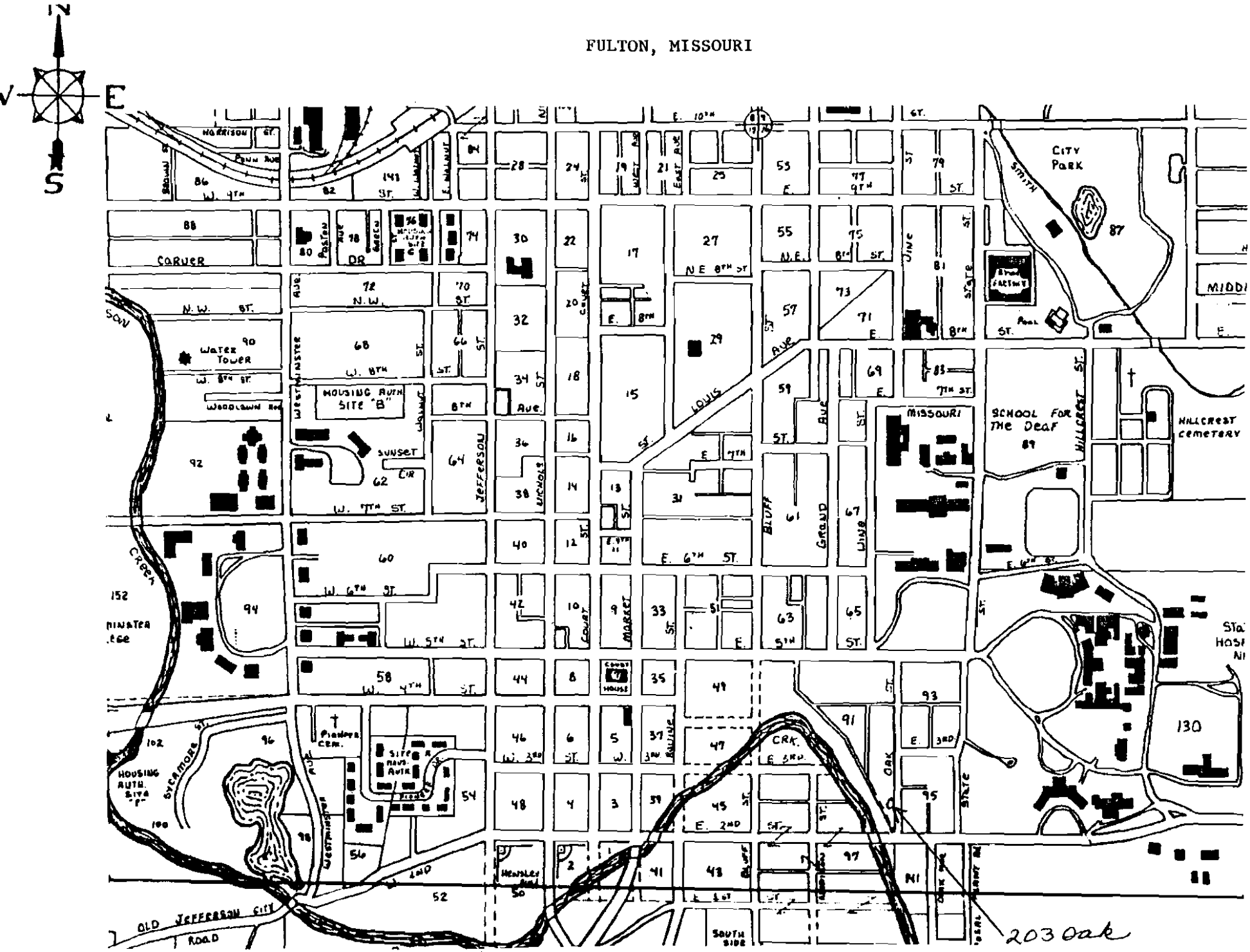

Office of Historic Preservation, P. O. Box 176, Jefferson City, Missouri 65102

HISTORIC INVENTORY

1 No

2 County
Callaway

3 Location of Negatives
Fulton City Hall

4 Present Name(s)
Ethel Perrie residence

5 Other Name(s)

6 Specific Location
205 Oak

7 City or Town — If Rural, Township & Vicinity
Fulton

8 Site Plan with North Arrow



9 Coordinates — UTM
Lat
Long

Site [ ] Structure [ ]
Building [X] Object [ ]

11 On National Register? Yes [ ] No [X]

12. Is It Eligible? Yes [X] No [ ]

13 Part of Estab Hist Dist ? Yes [ ] No [X]

14. District Potent'l? Yes [X] No [ ]

15 Name of Established District

16. Thematic Category

17 Date(s) or Period

18 Style or Design
Cottage

19. Architect or Engineer

20. Contractor or Builder

21. Original Use, if apparent
Residence

22 Present Use
Residence

23 Ownership — Public [ ] Private [X]

24. Owner's Name & Address, if known

25. Open to Public? Yes [ ] No [X]

26. Local Contact Person or Organization

27 Other Surveys in Which Included

28. No. of Stories 1

29. Basement? Yes [ ] No [X]

30. Foundation Material
See #42 below

31. Wall Construction
frame

32. Roof Type & Material
medium gable;asb.shingle

33. No. of Bays
Front 3 Side 2

34. Wall Treatment
asbestos siding

35. Plan Shape L

36 Changes (Explain in #42) — Addition [ ] Altered [X] Moved [ ]

37. Condition
Interior
Exterior fair

38. Preservation Underway? Yes [ ] No [X]

39. Endangered? By What? Yes [ ] No [X]

40 Visible from Public Road? Yes [X] No [ ]

41. Distance from and Frontage on Road

42 Further Description of Important Features

#30. concrete foundation or stone foundation covered with concrete

#36. The original use of the rooms has been altered; for example, a bedroom was converted to a kitchen. Interior paneling has been added.



43 History and Significance The Perries bought this house about 45 years ago. Ethel Perrie believes that Arthur Nelson was the person who had the house built. (In the 1907 Fulton City Directory, Arthur Nelson is listed as residing at 203 Oak Street with Gertrude, Mary M. and Emma L. Nelson. Arthur Nelson was a black stonemason, according to the Directory.)

Dr. Hickson also lived here at one time, according to Ethel Perrie./No Significance

44 Description of Environment and Outbuildings

45 Sources of Information Interview with Ethel Perrie by T. Tilton - 9/9/78
Photographic Information - Roll 36, #11, view to the NW
Photographer: H. Harris, 10/3/78

46. Prepared by
P. Strawn

47. Organization
Fulton Survey

48. Date
6/79

49. Revision Date(s)

1 No
2 County
4 Present Name(s)
5 Other Name(s)

FULTON, MISSOURI

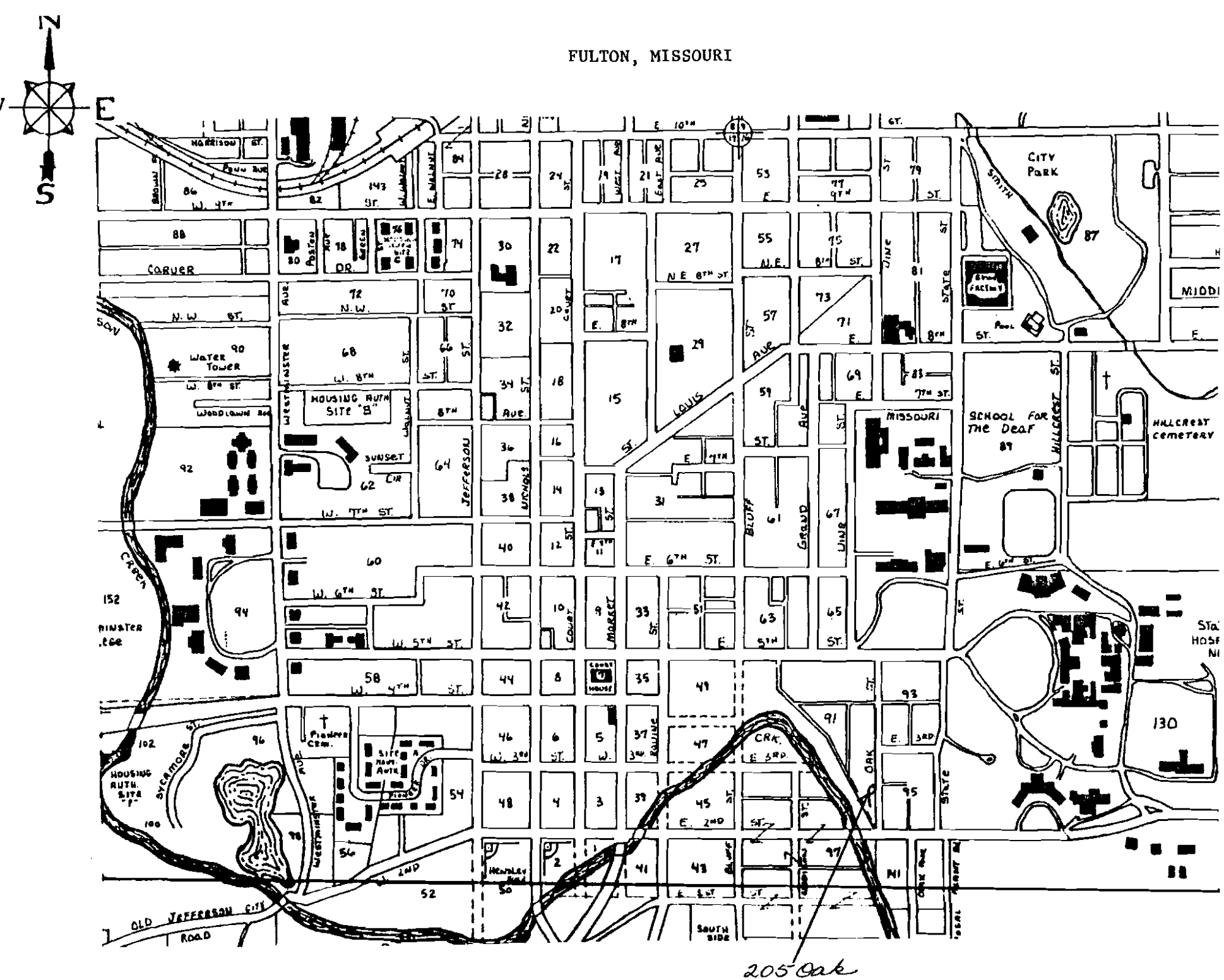

Office of Historic Preservation, P. O. Box 176, Jefferson City, Missouri 65102

HISTORIC INVENTORY

1 No

2 County
Callaway

3 Location of Negatives
Fulton City Hall

4 Present Name(s)

5 Other Name(s)

6 Specific Location
209 Oak
Lot 20, Blk 91, New City Plat

7 City or Town — if Rural, Township & Vicinity
Fulton

8 Site Plan with North Arrow

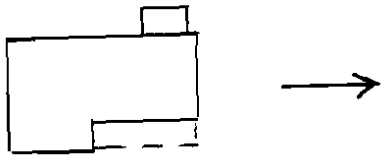

9 Coordinates — UTM
Lat
Long

Site [ ] Building [X] Structure [ ] Object [ ]

11 On National Register?	Yes [ ] No [X]	12 Is It Eligible?	Yes [X] No [ ]
13 Part of Estab Hist Dist ?	Yes [ ] No [X]	14 District Potent'l?	Yes [X] No [ ]

15 Name of Established District

16 Thematic Category

17 Date(s) or Period

18 Style or Design
Cottage

19 Architect or Engineer

20 Contractor or Builder

21 Original Use, if apparent
Residence

22 Present Use
Residence

23 Ownership — Public [ ] Private [X]

24 Owner's Name & Address, if known
Mr. & Mrs. Garfield Branch
P.O. Box 392, Fulton, Mo.

25 Open to Public? — Yes [ ] No [X]

26 Local Contact Person or Organization

27 Other Surveys in Which Included

28 No. of Stories 1

29 Basement? — Yes [X] No [ ]
walk-out

30 Foundation Material
rock-faced ashlar

31 Wall Construction
frame

32 Roof Type & Material
gable;asbest.shingles

33 No. of Bays
Front 3 Side 1 (2)

34 Wall Treatment
clapboard

35 Plan Shape L

36 Changes (Explain in #42) — Addition [X] Altered [ ] Moved [ ]

37 Condition
Interior
Exterior good - fair

38 Preservation Underway? — Yes [ ] No [X]

39 Endangered? By What? — Yes [ ] No [X]

40 Visible from Public Road? — Yes [X] No [ ]

41 Distance from and Frontage on Road

42 Further Description of Important Features

#36. one-story addition on basement level
#42. imbricated shingles on gable ends; shutters; frosted transom window on W (primary) facade



43 History and Significance

This house contributes to the integrity of the neighborhood.
Previous owners, since 1968 include: Rudolph Sanderson & Jack McBride, and Nettie Scott.

44 Description of Environment and Outbuildings

45 Sources of Information
Photographic Information - Roll 36, #12, view to the SW
Photographer: H. Harris, 10/3/78

46 Prepared by
P. Strawn

47 Organization
Fulton Survey

48 Date
6/79

49 Revision Date(s)

4 Present Name(s)

5 Other Name(s)

FULTON, MISSOURI

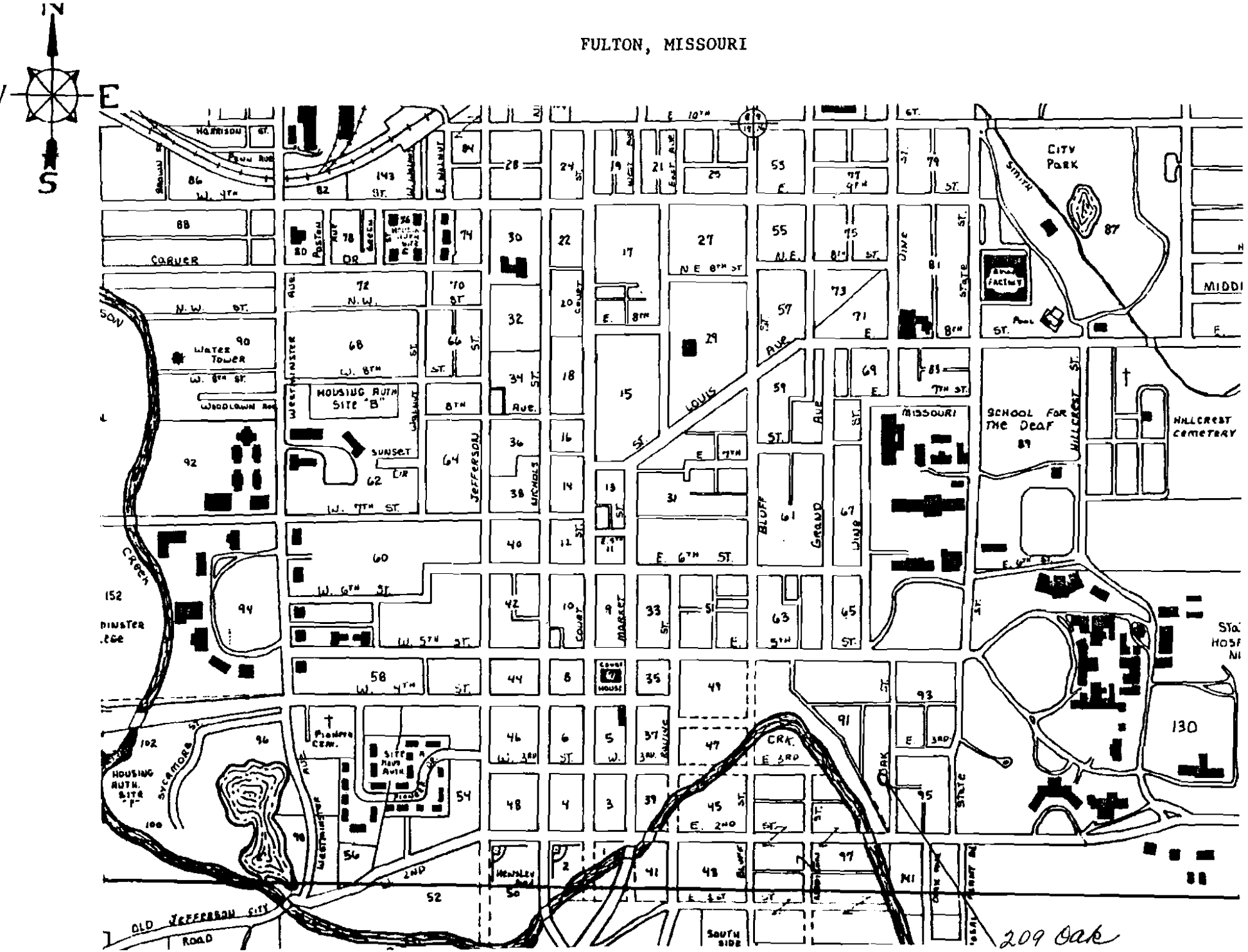

Office of Historic Preservation, P. O. Box 176, Jefferson City, Missouri 65102

HISTORIC INVENTORY

1 No.

2 County: Callaway

3 Location of Negatives: Fulton City Hall

4 Present Name(s)

5 Other Name(s)

6 Specific Location: 301 Oak

7 City or Town (If Rural, Township & Vicinity): Fulton

8 Site Plan with North Arrow

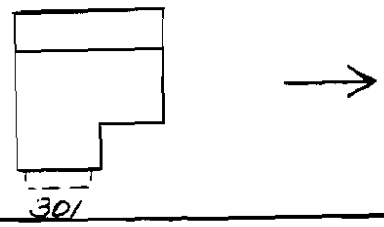

9 Coordinates: UTM
Lat
Long

Site [ ] Structure [ ]
Building [X] Object [ ]

10 On National Register? Yes [ ] No [X]

12. Is It Eligible? Yes [ ] No [X]

13 Part of Estab Hist Dist ? Yes [ ] No [X]

14. District Potent'l? Yes [ ] No [X]

15 Name of Established District

16. Thematic Category

17 Date(s) or Period

18 Style or Design

19. Architect or Engineer

20. Contractor or Builder

21. Original Use, if apparent: Residence

22 Present Use: Residence

23 Ownership: Public [ ] Private [X]

24. Owner's Name & Address, if known

25. Open to Public? Yes [ ] No [X]

26. Local Contact Person or Organization

27. Other Surveys in Which Included

28. No. of Stories: 1

29. Basement? Yes [X] No [ ]

30. Foundation Material: See #42 below

31. Wall Construction: frame

32. Roof Type & Material: gable;asbest.shingle

33. No. of Bays: Front 2 Side 2+1

34. Wall Treatment: clapboard

35. Plan Shape: L

36. Changes (Explain in #42): Addition [X] Altered [X] Moved [ ]

37. Condition: Interior ____ Exterior fair

38. Preservation Underway? Yes [ ] No [X]

39. Endangered? By What? Yes [ ] No [X]

40. Visible from Public Road? Yes [X] No [ ]

41. Distance from and Frontage on Road

42 Further Description of Important Features

#30. stone on W side; brick on E side; #36. rear addition;
#42. bracketed hood over door and window on gable end facade



43 History and Significance

44 Description of Environment and Outbuildings

45 Sources of Information

Photographic Information - Roll 36, #13, view to the W
Photographer: H. Harris, 10/3/78

46. Prepared by: P. Strawn

47 Organization: Fulton Survey

48. Date: 6/79

49 Revision Date(s)

1 No
2 County
4 Present Name(s)
5 Other Name(s)

FULTON, MISSOURI

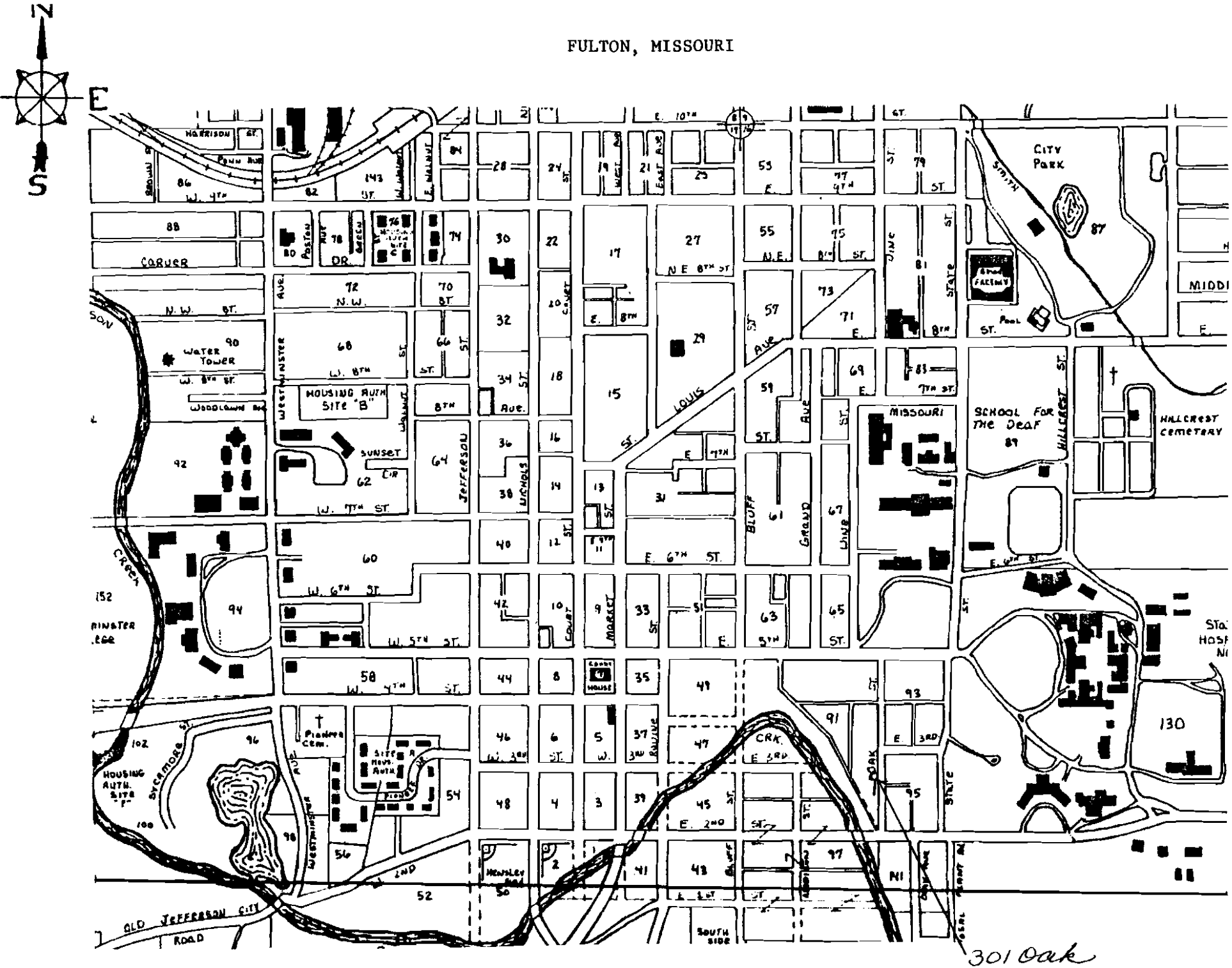

Office of Historic Preservation, P. O. Box 176, Jefferson City, Missouri 65102

HISTORIC INVENTORY

1 No

4 Present Name(s)

2 County
Callaway

5 Other Name(s)

3 Location of Negatives
Fulton City Hall

6 Specific Location 301½ Oak

7 City or Town If Rural, Township & Vicinity
Fulton

8 Site Plan with North Arrow

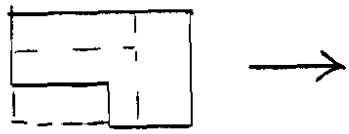

301½
Oak

9 Coordinates UTM
Lat
Long

Site ( ) Structure ( )
Building (X) Object ( )

11 On National Register? Yes ( ) No (X)

12 Is It Eligible? Yes ( ) No (X)

13 Part of Estab Hist Dist ? Yes ( ) No (X)

14 District Potent'l? Yes ( ) No (X)

15 Name of Established District

16 Thematic Category

17 Date(s) or Period

18 Style or Design
Cottage

19 Architect or Engineer

20 Contractor or Builder

21 Original Use, if apparent
residence

22 Present Use
residence

23 Ownership Public ( ) Private (X)

24 Owner's Name & Address, if known

25 Open to Public? Yes ( ) No (X)

26 Local Contact Person or Organization

27 Other Surveys in Which Included

28 No of Stories 1

29 Basement? Yes (X) No ( )

30 Foundation Material
see #42

31 Wall Construction
frame

32 Roof Type & Material
med.gable/asb.shingle

33 No. of Bays
Front 3 Side 2

34 Wall Treatment
asbestos cement shingle

35 Plan Shape L

36 Changes (Explain in #42) Addition ( ) Altered X Moved ( )

37 Condition
Interior
Exterior fair

38 Preservation Underway? Yes ( ) No (X)

39 Endangered? By What? Yes ( ) No (X)

40 Visible from Public Road? Yes (X) No ( )

41 Distance from and Frontage on Road

42 Further Description of Important Features

#30. Rock-faced ashlar on S side; brick on N side
#42. Two chimneys



43 History and Significance

44 Description of Environment and Outbuildings

45 Sources of Information
Photographic Information - Roll 36, #14, view to the NW
Photographer: H. Harris, 10/3/78

46 Prepared by
P. Strawn

47 Organization
Fulton Survey

48 Date
6/79

49 Revision Date(s)

1 No
2 County
4 Present Name(s)
5 Other Name(s)

FULTON, MISSOURI

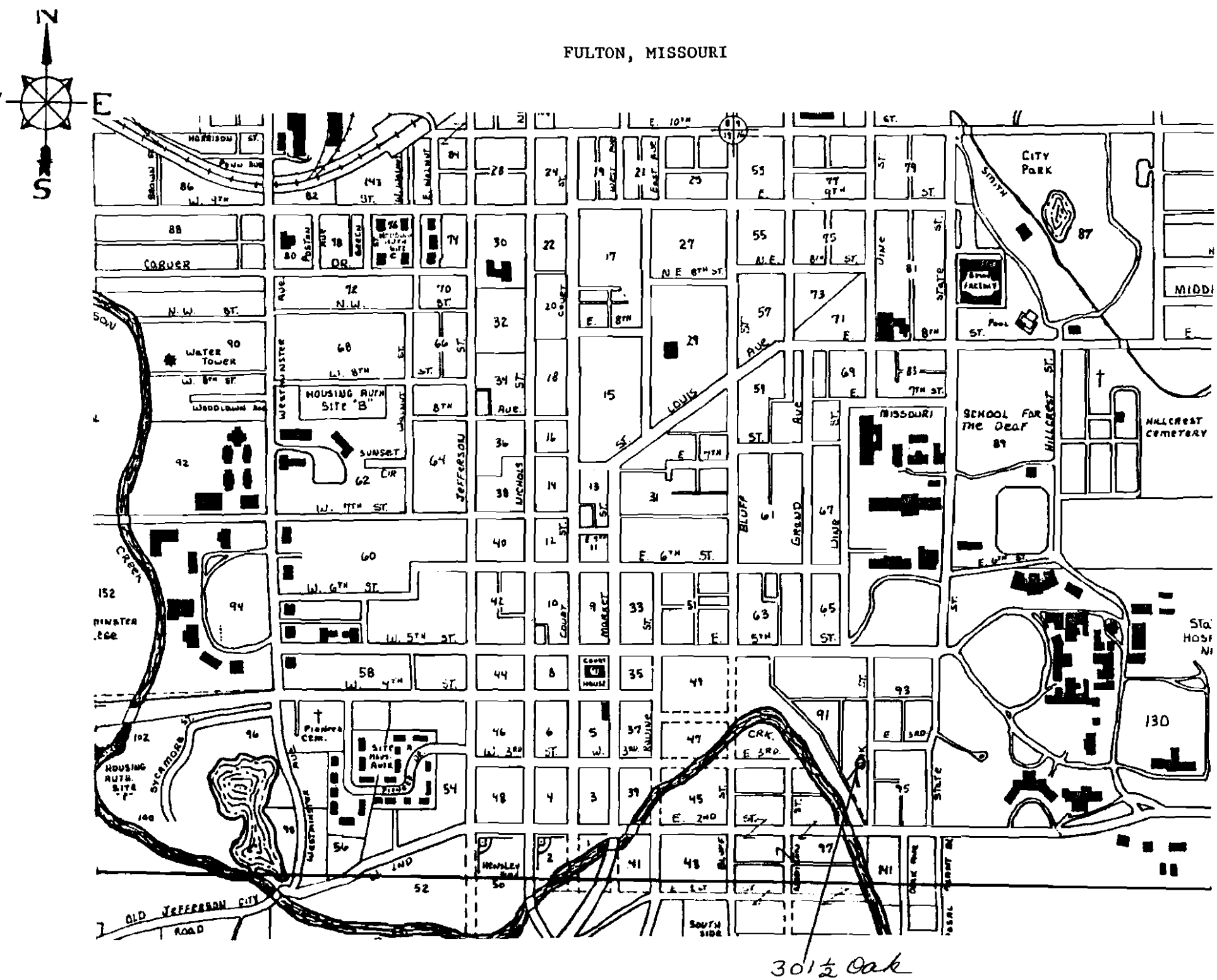

Office of Historic Preservation, P. O. Box 176, Jefferson City, Missouri 65102

HISTORIC INVENTORY

1 No

2 County: Callaway

3 Location of Negatives: Fulton City Hall

4 Present Name(s)

5 Other Name(s)

6 Specific Location: 307 Oak

7 City or Town: Fulton — If Rural, Township & Vicinity

8 Site Plan with North Arrow

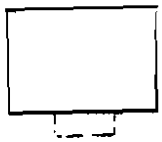

9 Coordinates: UTM
Lat
Long

Site ( ) Building (X) Structure ( ) Object ( )

11 On National Register? Yes ( ) No (X)

12. Is It Eligible? Yes ( ) No (X)

13 Part of Estab Hist Dist ? Yes ( ) No (X)

14. District Potent'l? Yes ( ) No (X)

15 Name of Established District

16. Thematic Category

17 Date(s) or Period

18 Style or Design

19. Architect or Engineer

20. Contractor or Builder

21. Original Use, if apparent: residence

22 Present Use: residence

23 Ownership: Public ( ) Private (X)

24. Owner's Name & Address, if known

25. Open to Public? Yes ( ) No (X)

26. Local Contact Person or Organization

27. Other Surveys in Which Included

28. No. of Stories: 1

29. Basement? Yes (X) No ( )

30. Foundation Material: concrete

31. Wall Construction: frame

32. Roof Type & Material: med.gable/asb.shingle

33. No. of Bays Front Side: 2

34. Wall Treatment: aqua aluminum siding

35. Plan Shape: rectangular

36. Changes (Explain in #42) Addition ( ) Altered ( ) Moved ( )

37. Condition Interior: Exterior: good

38. Preservation Underway? Yes ( ) No (X)

39. Endangered? By What? Yes ( ) No (X)

40. Visible from Public Road? Yes (X) No ( )

41. Distance from and Frontage on Road

42 Further Description of Important Features



43 History and Significance: No significance

44 Description of Environment and Outbuildings: Two-car garage at SW corner of lot
Danuser's parking lot is located S of house

45 Sources of Information

Photographic Information - Roll 36, #15, view to the NW
Photographer: H. Harris, 10/3/78

46. Prepared by: P. Strawn

47. Organization: Fulton Survey

48. Date: 6/79

49 Revision Date(s)

1 No

2 County

4 Present Name(s)

5 Other Name(s)

FULTON, MISSOURI

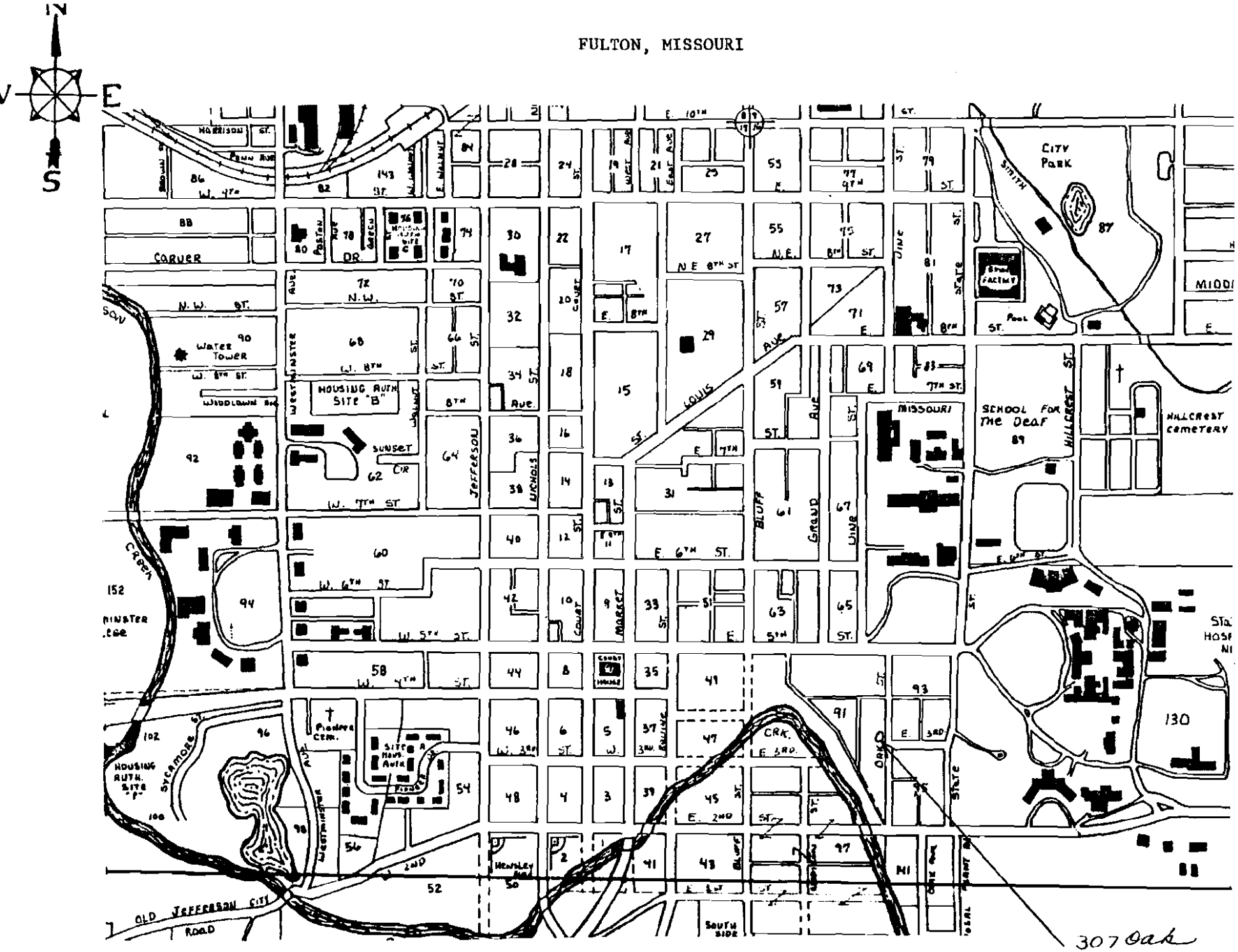

Office of Historic Preservation, P. O. Box 176, Jefferson City, Missouri 65102

HISTORIC INVENTORY

1 No

County: Callaway

3 Location of Negatives: Fulton City Hall

4 Present Name(s): C.B. Tate residence

5 Other Name(s)

6 Specific Location: 308 Oak
Lot 13, Blk. 93, New City Plat

7 City or Town: Fulton — If Rural, Township & Vicinity

8 Site Plan with North Arrow

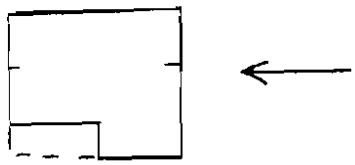

308
Oak

9 Coordinates: UTM
Lat
Long

Site ☐ Building ☒ Structure ☐ Object ☐

11 On National Register? Yes ☐ No ☒	12 Is It Eligible? Yes ☒ No ☐
13 Part of Estab Hist Dist ? Yes ☐ No ☒	14 District Potent'l? Yes ☒ No ☐

15 Name of Established District

16 Thematic Category

17 Date(s) or Period

18 Style or Design (see #42): Cottage with Gothic Revival and

19 Architect or Engineer

20 Contractor or Builder

21 Original Use, if apparent: residence

22 Present Use: residence

23 Ownership: Public ☐ Private ☒

24 Owner's Name & Address, if known:
C.B. Tate
308 Oak

25 Open to Public? Yes ☐ No ☒

26 Local Contact Person or Organization

27 Other Surveys in Which Included

28 No of Stories

29 Basement? Yes ☐ No ☒

30 Foundation Material: see #42

31 Wall Construction: frame

32 Roof Type & Material: gable/asbestos shingle

33 No. of Bays: Front 3 Side 2+3

34 Wall Treatment: asbestos cement shingle

35 Plan Shape: L

36 Changes (Explain in #42): Addition ☒ Altered ☒ Moved ☐

37 Condition: Interior ____ Exterior: good

38 Preservation Underway? Yes ☐ No ☒

39 Endangered? By What? Yes ☐ No ☒

40 Visible from Public Road? Yes ☒ No ☐

41 Distance from and Frontage on Road

42 Further Description of Important Features: #18. Queen Anne Revival detailing. #30. Rubble stone mixed with concrete-piers; concrete block between piers #36.Siding altered; pipe used as porch step railing; rear addition; a 16 x 28 addition with half-bath, kitchen and bedroom were added; an interior wall was removed to make a larger living room; the ceilings have been lowered and sheet rock has been put in; the hardwood floors have been covered with carpet; a new service entrance was added; the house was heated by a coal furnace;...(cont.)



43 History and Significance: C.B. Tate bought the house in December, 1946 from James Swartz, a maintenance man. C.B. Tate believes that this house was built in the late 19th century for a Mr. Yake

Neighborhood Significance.

44 Description of Environment and Outbuildings: Garage located at SE corner of lot; Danuser factory situated S of property

45 Sources of Information: Interview with C.B. Tate by T. Tilton - 9/9/78
Photographic Information - Roll 36, #16, view to the SE
Photographer: H.Harris, 10/3/78

46. Prepared by: P. Strawn

47. Organization: Fulton Survey

48. Date: 6/79

49 Revision Date(s)

1 No
2 County
4 Present Name(s)
5 Other Name(s)

FULTON, MISSOURI

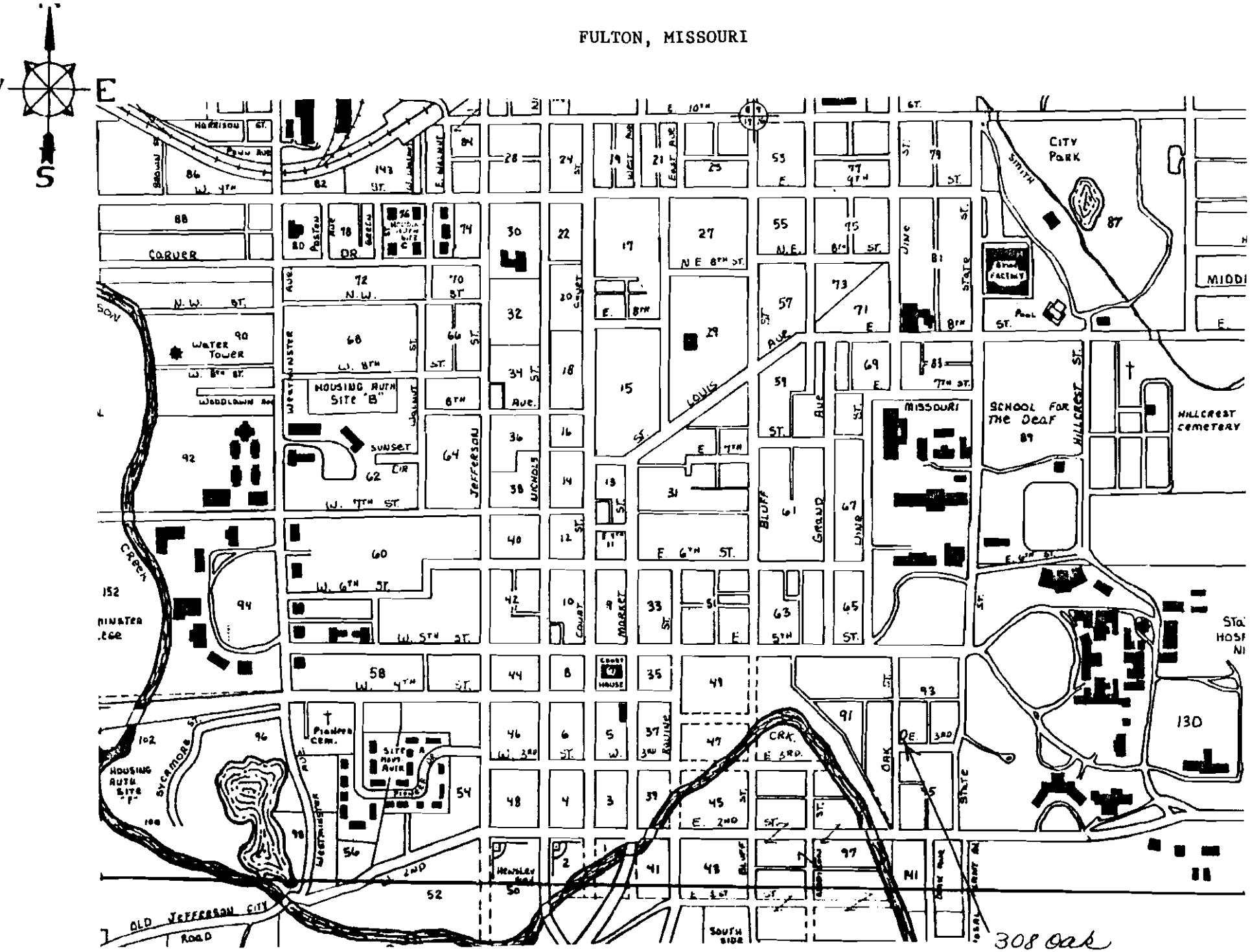

308 Oak

#36. (cont.)

the house was painted white on the exterior and had dark brown wallpaper on the interior when the Tates bought the house.

#42. Decorative scrollwork bargeboard in upper half of gable ends; porch has posts which have been turned on a lathe; spindles decorating lintel and decorative scroll brackets.

Office of Historic Preservation, P. O. Box 176, Jefferson City, Missouri 65102

HISTORIC INVENTORY

1 No.

2 County: Callaway

3 Location of Negatives: Fulton City Hall

4 Present Name(s)

5 Other Name(s)

6 Specific Location: 309 Oak

7 City or Town: Fulton — If Rural, Township & Vicinity

8 Site Plan with North Arrow



9 Coordinates: UTM
Lat
Long

Site [ ] Structure [ ]
Building [X] Object [ ]

11 On National Register? Yes [ ] No [X]

12. Is It Eligible? Yes [ ] No [X]

13 Part of Estab Hist Dist? Yes [ ] No [X]

14. District Potential? Yes [ ] No [X]

15 Name of Established District

16. Thematic Category

17 Date(s) or Period

18 Style or Design

19. Architect or Engineer

20. Contractor or Builder

21. Original Use, if apparent: residence

22 Present Use: residence

23 Ownership: Public [ ] Private [X]

24. Owner's Name & Address, if known

25. Open to Public? Yes [ ] No [X]

26. Local Contact Person or Organization

27. Other Surveys in Which Included

28. No. of Stories: 1

29. Basement? Yes [X] No [ ]

30. Foundation Material: concrete-block

31. Wall Construction: frame

32. Roof Type & Material: gable/asb.shingle

33. No. of Bays: Front 3 Side 2

34. Wall Treatment: asbestos shingles

35. Plan Shape: rectangular

36 Changes (Explain in #42): Addition [X] Altered [ ] Moved [ ]

37. Condition: Interior ____ Exterior ____

38. Preservation Underway? Yes [ ] No [X]

39. Endangered? By What? Yes [ ] No [X]

40. Visible from Public Road? Yes [X] No [ ]

41. Distance from and Frontage on Road

42 Further Description of Important Features

#36. Rear addition; aluminum storm windows and doors



43 History and Significance: No significance

44 Description of Environment and Outbuildings

45 Sources of Information

Photographic Information - Roll 36, #18, view to the NW
Photographer: H.Harris, 10/3/78

46. Prepared by: P. Strawn

47. Organization: Fulton Survey

48. Date

49 Revision Date(s)

1 No.
2. County
4 Present Name(s)
5 Other Name(s)

FULTON, MISSOURI

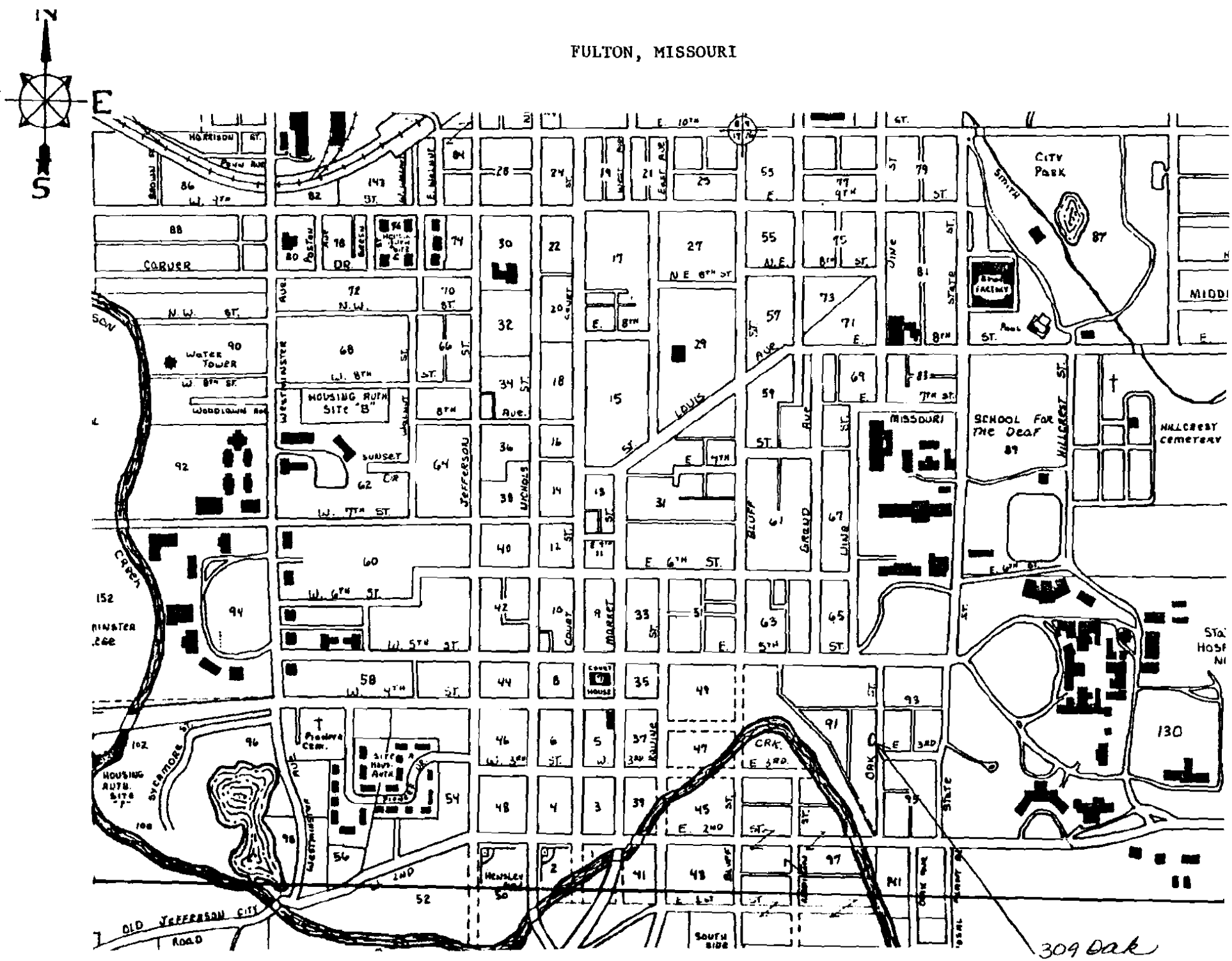

Office of Historic Preservation, P.O. Box 176, Jefferson City, Missouri 65101

HISTORIC INVENTORY

1 No.

County: Callaway

3 Location of Negatives: Fulton City Hall

4 Present Name(s): Mrs. G.E. (Thelma) Hook residence

5 Other Name(s):

6 Specific Location: 310 Oak

7 City or Town: Fulton — If Rural, Township & Vicinity

8 Site Plan with North Arrow

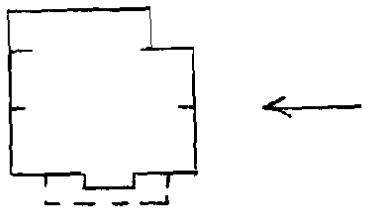

310 Oak

9 Coordinates: UTM
Lat
Long

Site ( ) Structure ( )
Building (X) Object ( )

11 On National Register? Yes ( ) No (X)

12. Is It Eligible? Yes ( ) No (X)

13 Part of Estab Hist Dist? Yes ( ) No (X)

14. District Potent'l? Yes ( ) No (X)

15 Name of Established District

16. Thematic Category

17 Date(s) or Period

18 Style or Design: Vernacular

19. Architect or Engineer

20. Contractor or Builder

21. Original Use, if apparent: residence

22 Present Use: residence (duplex)

23 Ownership: Public ( ) Private (X)

24. Owner's Name & Address, if known

25. Open to Public? Yes ( ) No (X)

26. Local Contact Person or Organization

27. Other Surveys in Which Included

28. No. of Stories: 1½

29. Basement? Yes ( ) No ( )

30. Foundation Material: rubble stone & concr.

31. Wall Construction: frame

32. Roof Type & Material: centre gable/asb.shing.

33. No. of Bays: Front 3 Side 1+1

34. Wall Treatment: asbestos shingles

35. Plan Shape: irregular

36. Changes (Explain in #42): Addition (X) Altered (X) Moved ( )

37. Condition: Interior ____ Exterior good

38. Preservation Underway? Yes ( ) No (X)

39. Endangered? By What? Yes ( ) No (X)

40. Visible from Public Road? Yes (X) No ( )

41. Distance from and Frontage on Road

42 Further Description of Important Features: #36. Siding altered; aluminum storm windows and doors; rear additions. On the interior the upstairs was made into an apartment in 1963. Mrs. Hook says that at one time, when she and her husband planned to add a window to the house, they discovered a brick wall, they could never understand why the brick wall was there. (?)



43 History and Significance: The Hooks bought this house about 35 years ago from Charles and Clara Powell. According to Grace Powell McKissick, one of Charles and Clara Powell's children, the Powells moved to 310 Oak in 1921 for the purpose of "educating the girls" and seeing to their religious growth. Celester, the oldest, graduated from Central Methodist College, and received a Master's degree from UMC. (See continuation page).

44 Description of Environment and Outbuildings: Small shed NE of house.

45 Sources of Information: Interview with Thelma Hook by Tanya Tilton-9/78
Information on the Powell family by Grace Powell McKissick in an interview with Tanya Tilton, 9/78.

(See continuation page).

46. Prepared by: P. Strawn

47. Organization: Fulton Survey

48. Date: 6/79

49 Revision Date(s)

1 No
2 County
4 Present Name(s)
5 Other Name(s)

FULTON, MISSOURI

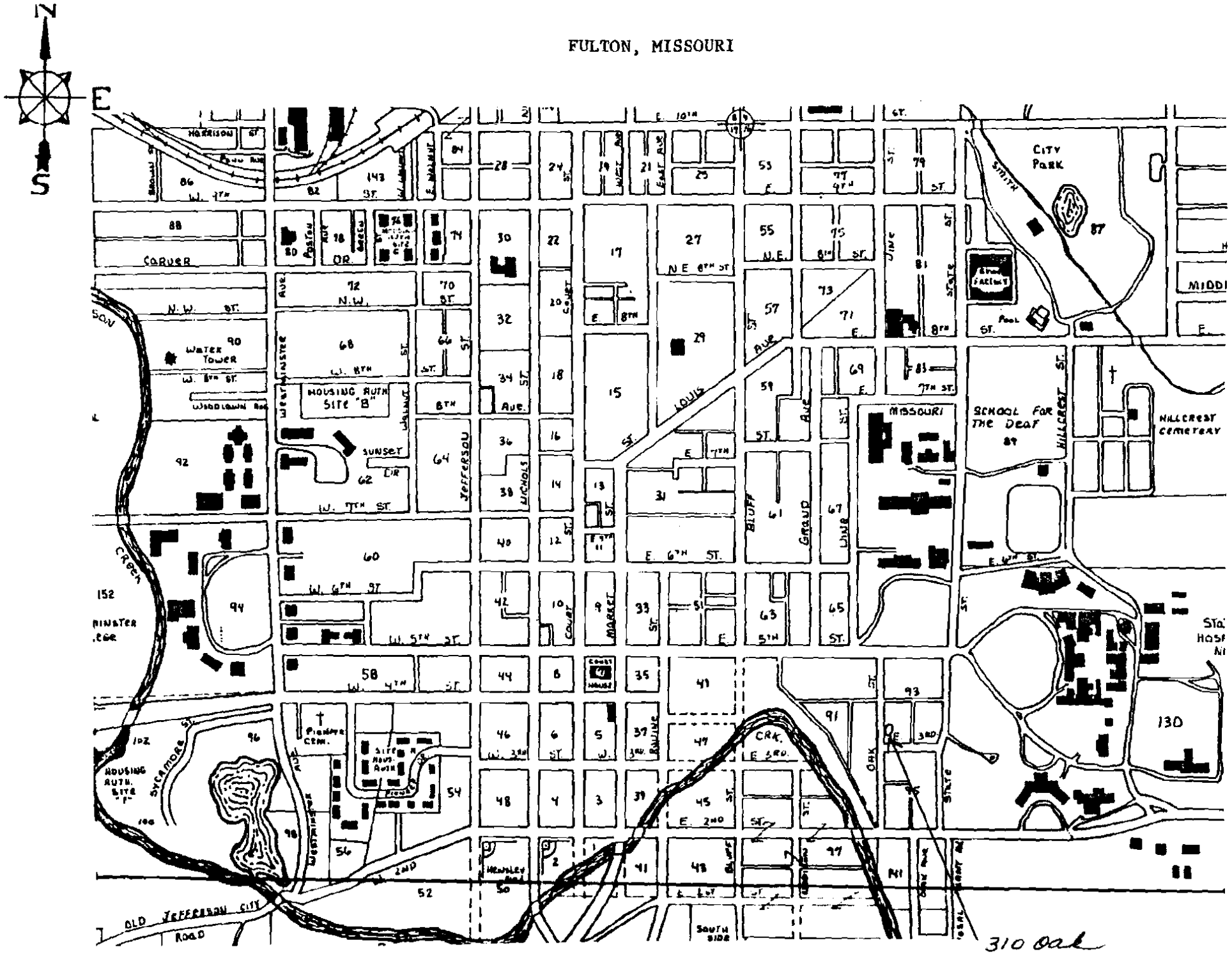

#43. (cont.)

Celester was a leader in the church and taught in the Callaway County and Fulton Public School system. Ruth, was also a teacher in the Callaway County School system, and in the St. Louis County schools; she was also a guidance counselor in Liberty, MO.

Grace has a Ph.D. from the University of Missouri, which she received in 1976 at the age of 61. Grace has worked at William Woods College for 24 years. She has also worked for the Attorney General of Missouri, John Dalton and Thomas Eagleton. Grace has fond memories of the house at 310 Oak. She was married there on June 10, 1934 to Robert Turnside (?).

No significance.

#45. (cont.)

Photographic Information - Roll 36, #17, view to the NE
Photographer: H. Harris, 10/3/78

Office of Historic Preservation, P. O. Box 176, Jefferson City, Missouri 65102

HISTORIC INVENTORY

1 No.

2 County: Callaway

3 Location of Negatives: Fulton City Hall

4 Present Name(s): Danuser Machine Company

5 Other Name(s):

6 Specific Location: Oak & E. 3rd
500 E. 3rd

7 City or Town: Fulton — If Rural, Township & Vicinity

8 Site Plan with North Arrow

E. 3rd

← Oak

9 Coordinates: UTM
Lat
Long

10 Site ( ) Structure ( )
Building (X) Object ( )

11 On National Register? Yes ( ) No (X)

12 Is It Eligible? Yes ( ) No (X)

13 Part of Estab Hist Dist? Yes ( ) No (X)

14 District Potent'l? Yes ( ) No (X)

15 Name of Established District

16 Thematic Category

17 Date(s) or Period

18 Style or Design

19 Architect or Engineer

20 Contractor or Builder

21 Original Use, if apparent: factory

22 Present Use: factory

23 Ownership: Public ( ) Private (X)

24 Owner's Name & Address, if known

25 Open to Public? Yes ( ) No (X)

26 Local Contact Person or Organization

27 Other Surveys in Which Included

28 No. of Stories: 2

29 Basement? Yes ( ) No X

30 Foundation Material: concrete

31 Wall Construction: steel frame

32 Roof Type & Material: flat

33 No. of Bays Front: n/a Side

34 Wall Treatment: yellow brick/stretcher

35 Plan Shape: rectangular

36 Changes (Explain in #42) Addition ( ) Altered ( ) Moved ( )

37 Condition Interior: ____ Exterior: good

38 Preservation Underway? Yes ( ) No X

39 Endangered? By What? Yes ( ) No X

40 Visible from Public Road? Yes X No ( )

41 Distance from and Frontage on Road

42 Further Description of Important Features



43 History and Significance

44 Description of Environment and Outbuildings

45 Sources of Information

Photographic Information - Roll 36, #8, view to the NE
Photographer: H.Harris, 10/3/78

46 Prepared by: P. Strawn

47 Organization: Fulton Survey

48 Date: 6/79

49 Revision Date(s)

1 No.
2 County
4 Present Name(s)
5 Other Name(s)

FULTON, MISSOURI

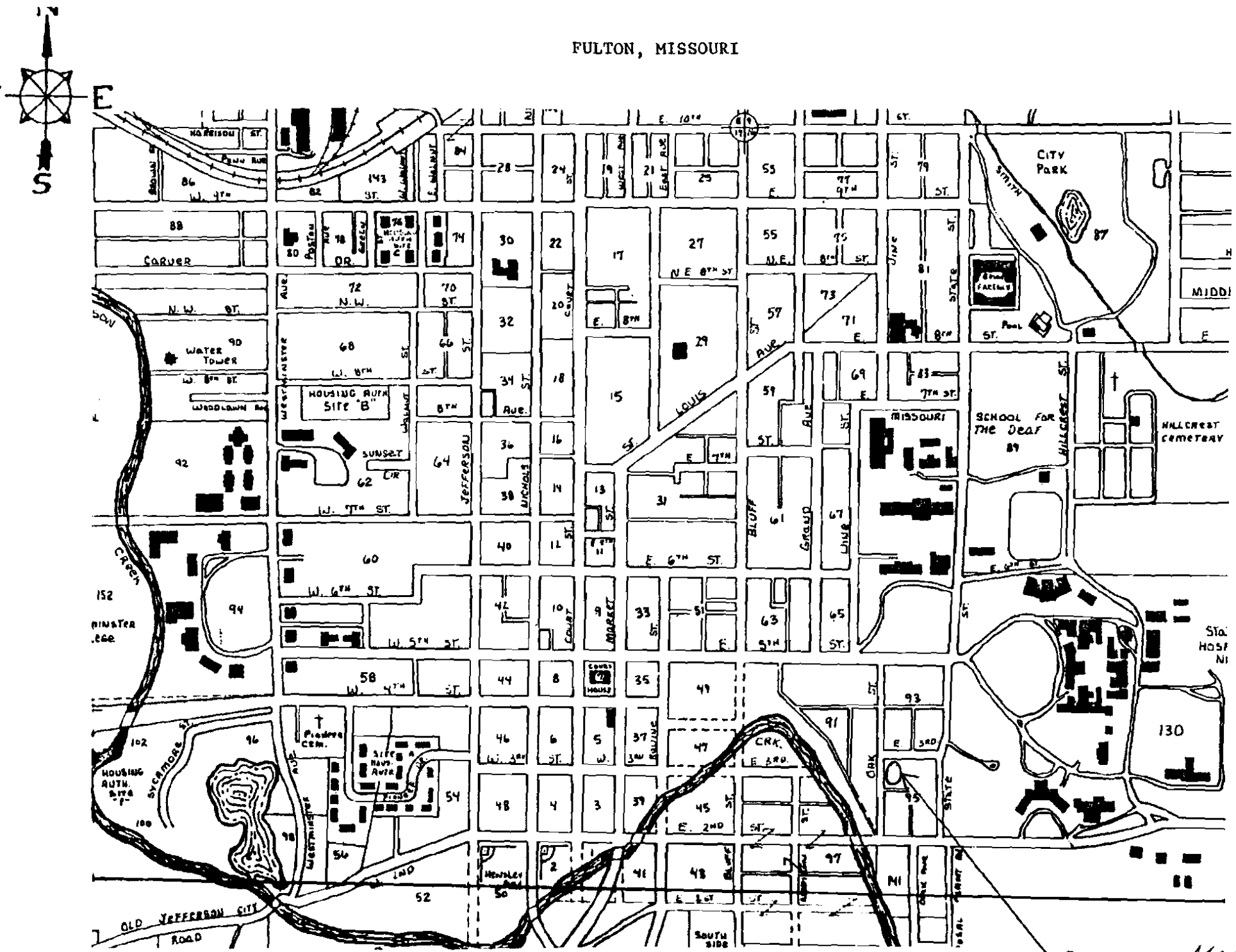

Office of Historic Preservation, P.O. Box 176, Jefferson City, Missouri 65101

HISTORIC INVENTORY

1 No

County: Callaway

3 Location of Negatives: Fulton City Hall

4 Present Name(s): Freeman residence

5 Other Name(s)

6 Specific Location: 312 Oak

7 City or Town: Fulton — If Rural, Township & Vicinity

8 Site Plan with North Arrow

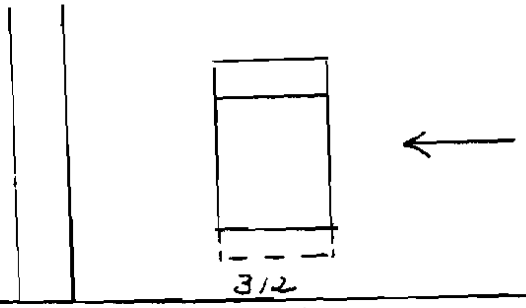

9 Coordinates: UTM
Lat
Long

Site [ ] Building [X] Structure [ ] Object [ ]

11 On National Register?	Yes [ ] No [X]	12. Is It Eligible?	Yes [ ] No [X]
13 Part of Estab Hist Dist ?	Yes [ ] No [X]	14. District Potent'l?	Yes [ ] No [X]

15 Name of Established District

16. Thematic Category

17 Date(s) or Period

18 Style or Design

19. Architect or Engineer

20. Contractor or Builder

21. Original Use, if apparent: residence

22 Present Use: residence

23 Ownership: Public [ ] Private [X]

24. Owner's Name & Address, if known

25. Open to Public? Yes [ ] No [X]

26. Local Contact Person or Organization

27. Other Surveys in Which Included

28. No. of Stories: 1½

29. Basement? Yes [X] No [ ]

30. Foundation Material: ashlar rubble st./rock-faced

31. Wall Construction: frame

32. Roof Type & Material: cross gab./asb.shingle

33. No. of Bays: Front 2 Side 2+1

34. Wall Treatment: asbestos cement shingle

35. Plan Shape: rectangular

36. Changes (Explain in #42): Addition [X] Altered [X] Moved [ ]

37. Condition: Interior ____ Exterior: good

38. Preservation Underway? Yes [ ] No [X]

39. Endangered? By What? Yes [ ] No [X]

40. Visible from Public Road? Yes [X] No [ ]

41. Distance from and Frontage on Road

42 Further Description of Important Features

#36. Rear addition; siding altered; aluminum storm windows and doors



43 History and Significance

Selma Freeman bought this house about 16 years ago, from Mrs. Ruth McCowan. Mrs. Freeman does not know anything else about the history of this house.

44 Description of Environment and Outbuildings

45 Sources of Information: Interview with Mrs. Selma Freeman by Tanya Tilton, 9/9/78.

Photographic Information - Roll 36, #26, view to the NE
Photographer: H. Harris, 10/3/78

46. Prepared by: P. Strawn

47. Organization: Fulton Survey

48 Date: 6/79

49 Revision Date(s)

1 No
2 County
4 Present Name(s)
5 Other Name(s)

FULTON, MISSOURI

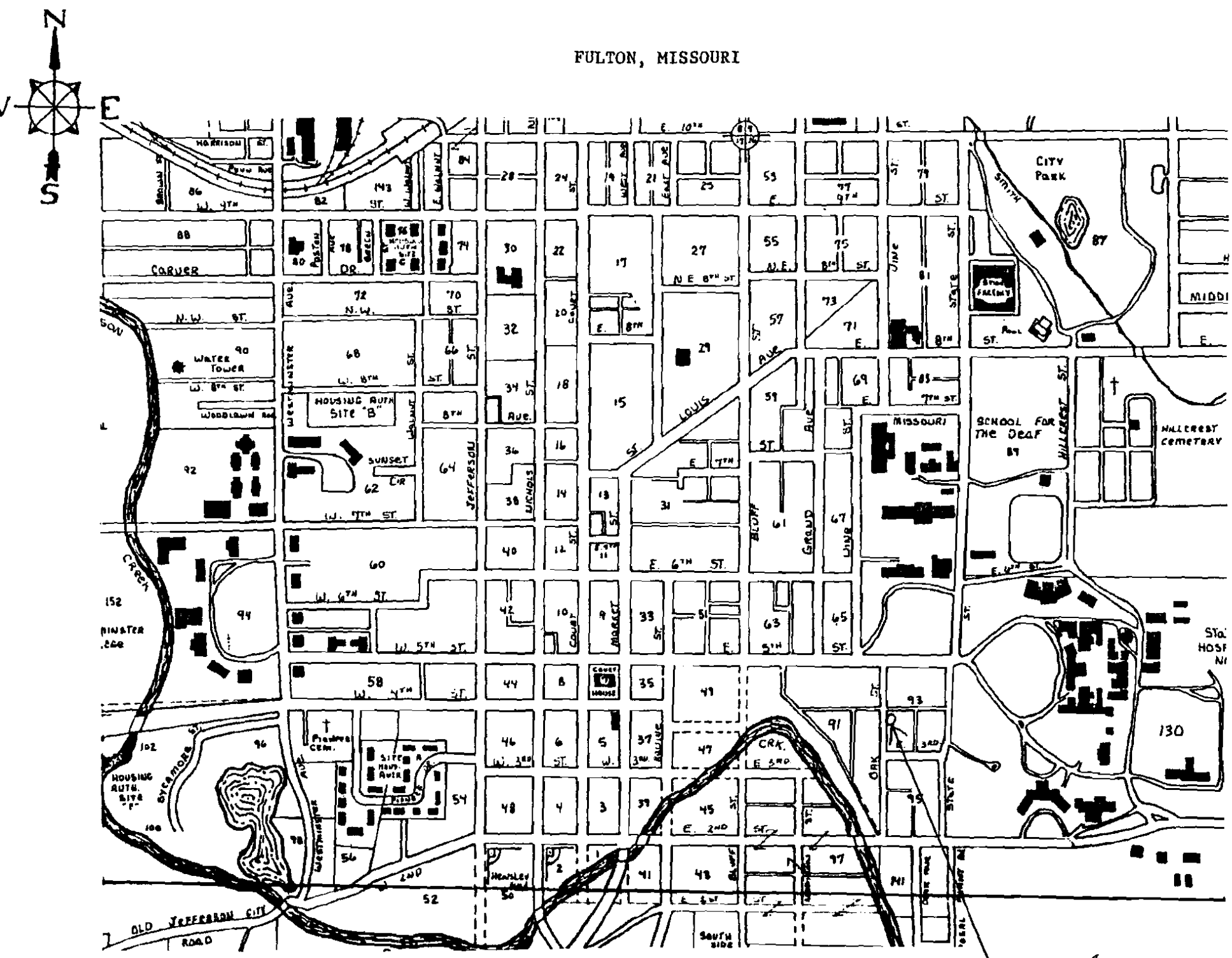

Office of Historic Preservation, P. O. Box 176, Jefferson City, Missouri 65102

HISTORIC INVENTORY

1 No

2 County: Callaway

3 Location of Negatives: Fulton City Hall

4 Present Name(s)

5 Other Name(s)

6 Specific Location: 323 Oak

7 City or Town: Fulton — If Rural, Township & Vicinity

8 Site Plan with North Arrow

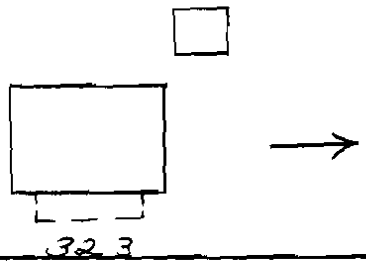

9 Coordinates: UTM
Lat
Long

10 Site [ ] Structure [ ]
Building [X] Object [ ]

11 On National Register? Yes [ ] No [X]

12. Is It Eligible? Yes [X] No [ ]

13 Part of Estab Hist Dist ? Yes [ ] No [X]

14. District Potent'l? Yes [X] No [ ]

15 Name of Established District

16. Thematic Category

17 Date(s) or Period

18 Style or Design: Vernacular

19. Architect or Engineer

20. Contractor or Builder

21. Original Use, if apparent: residence

22 Present Use: residence

23 Ownership: Public [ ] Private [X]

24. Owner's Name & Address, if known: Bob Wright

25. Open to Public? Yes [ ] No [X]

26. Local Contact Person or Organization

27 Other Surveys in Which Included

28. No of Stories: 1

29. Basement? Yes [ ] No [ ]

30. Foundation Material: rock-faced ashlar

31. Wall Construction: frame

32. Roof Type & Material: center gab./asb.shing.

33. No. of Bays: Front 3 Side 2+1

34. Wall Treatment: asbestos brick siding

35. Plan Shape: rectangular

36 Changes (Explain in #42): Addition [X] Altered [X] Moved [ ]

37. Condition: Interior ____ Exterior: fair

38. Preservation Underway? Yes [ ] No [X]

39. Endangered? By What? Yes [ ] No [X]

40 Visible from Public Road? Yes [X] No [ ]

41. Distance from and Frontage on Road

42. Further Description of Important Features: #36. Siding altered; aluminum storm windows and doors; house hase two front doors, but the one to the N was probably originally a window; new concrete porch floor
#42. Simple wood porch posts have a fairly simple scroll brackets



43 History and Significance: Further research is necessary to determine how significant the house is. Bob Wright has owned this house about two years; he does not know anything about the history of the house.

44 Description of Environment and Outbuildings: Shed behind the house.

45 Sources of Information
Photographic Information - Roll 36, #19, view to the NW
Photographer: H.Harris, 10/3/78
Interview with Bob Wright by Tanya Tilton - 9/9/78

46. Prepared by: P. Strawn

47 Organization: Fulton Survey

48. Date: 6/79

49 Revision Date(s)

1 No
2 County
4 Present Name(s)
5 Other Name(s)

FULTON, MISSOURI

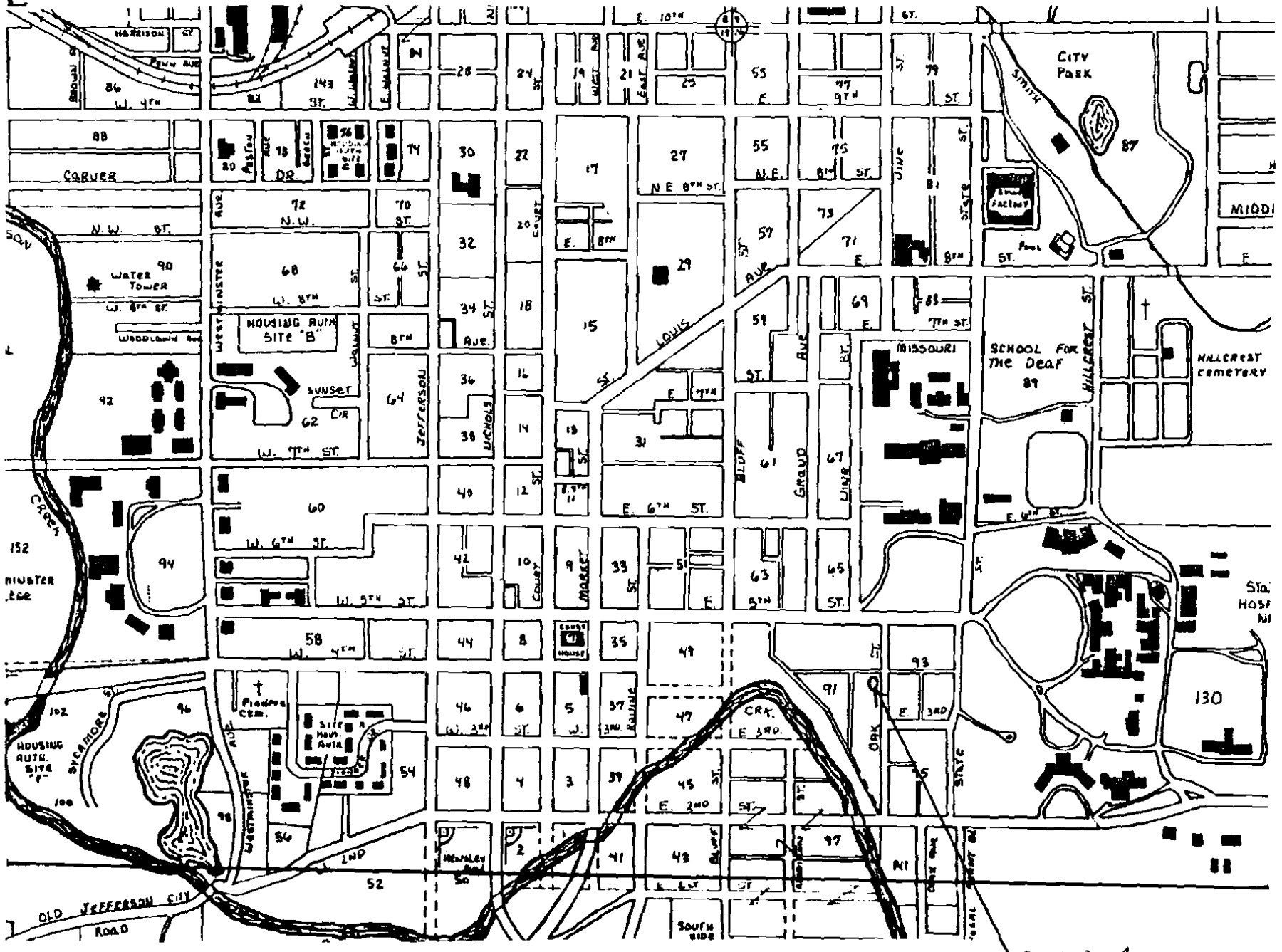

Office of Historic Preservation, P.O. Box 176, Jefferson City, Missouri 65101

HISTORIC INVENTORY

1 No

County: Callaway

3 Location of Negatives: Fulton City Hall

4 Present Name(s): D. Hull residence

5 Other Name(s)

6 Specific Location: 400 Oak
Lot 8, Blk. 93, New City Plat

7 City or Town: Fulton — If Rural, Township & Vicinity

8 Site Plan with North Arrow

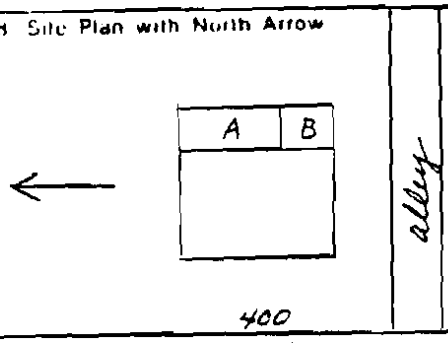

9 Coordinates: UTM
Lat
Long

Site ( ) Building (X) Structure ( ) Object ( )

10 On National Register? Yes ( ) No (X)

12. Is It Eligible? Yes (X) No ( )

13 Part of Estab Hist Dist ? Yes ( ) No (X)

14. District Potent'l? Yes (X) No ( )

15 Name of Established District

16. Thematic Category

17 Date(s) or Period

18 Style or Design: Missouri German

19. Architect or Engineer

20. Contractor or Builder

21. Original Use, if apparent: residence

22 Present Use: residence

23 Ownership: Public ( ) Private (X)

24. Owner's Name & Address, if known

25. Open to Public? Yes ( ) No (X)

26. Local Contact Person or Organization

27. Other Surveys in Which Included

28. No. of Stories: 1½

29. Basement? Yes ( ) No (X) crawlspace ?

30. Foundation Material: rock-faced ashlar

31. Wall Construction: stone

32. Roof Type & Material: centre gab./asb.shingle

33. No. of Bays: Front 3 Side 1+1

34. Wall Treatment: stucco over stone

35. Plan Shape: rectangular

36. Changes (Explain in #42): Addition (X) Altered (X) Moved ( )

37. Condition: Interior ____ Exterior: fair

38. Preservation Underway? Yes ( ) No (X)

39. Endangered? Yes (X) No ( ) By What? neglect

40. Visible from Public Road? Yes (X) No ( )

41. Distance from and Frontage on Road

42. Further Description of Important Features: #36. Porch removed; concrete block porch foundation; two rear additions with shed roofs; A may be stone; B is frame construction; transom light over entry is boarded up; a kitchen was added on at the rear #42. Segmental arch windows and transom light over entrance; box cornice with returns; heavy stone lintel over entrance to crawlspace (?) on S side



43 History and Significance: The Custards, Mr. Hull's grandparents used to live here, according to Doyle Hull. Mr. Custard was a carpenter. (J.E. Custard is listed as being a carpenter in 1907, according to the Fulton City Directory; at that time, he lived on Columbia Road with his wife, Clara, and children Clarence, Glessie, Roy, Earl and Ode Samuel.)
(See continuation page).

44 Description of Environment and Outbuildings

45 Sources of Information: Interview with Doyle Hull by Tanya Tilton - 9/9/78
Fulton City Directory - 1907
Photographic Information - Roll 36, #25, view to the NE
Photographer: H. Harris, 10/3/78

46. Prepared by: P. Strawn

47. Organization: Fulton Survey

48. Date: 6/79

49 Revision Date(s)

1 No
2 County
4 Present Name(s)
5 Other Name(s)

FULTON, MISSOURI

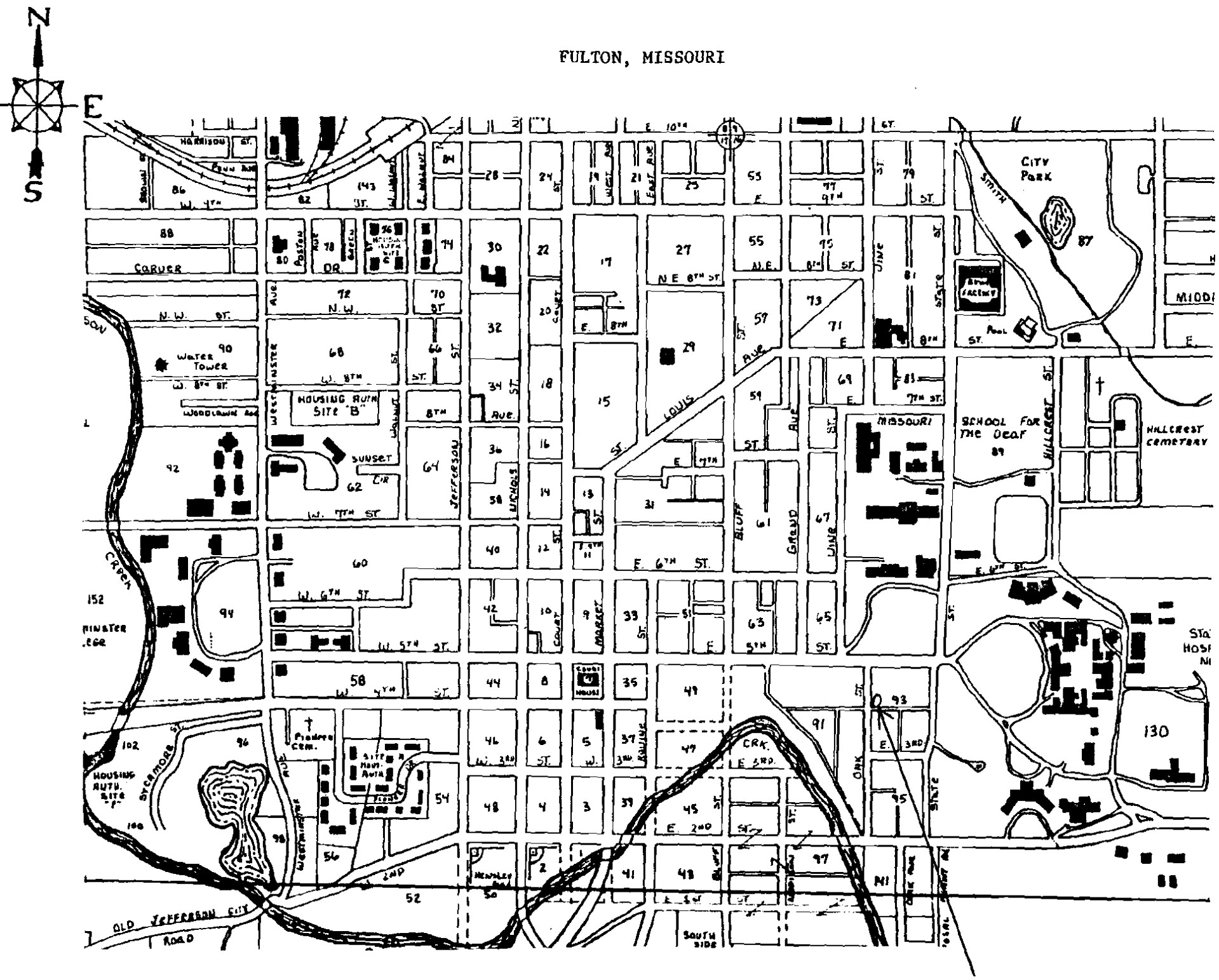

#43. (cont.)

The 1907 Fulton City Directory indicates that W.T. Jeffrey, a transfer wagon driver, lived at 400 Oak with his wife Clarinda, and Turner M., a laborer, and Mary E. and Ada M.Jeffrey.

Doyle Hull purchased the house from the Herman Mordica Estate (owned 1968).

City Significance because this is one of the few stone buildings left in Fulton-is a dwelling and has been altered relatively little.

Office of Historic Preservation, P. O. Box 176, Jefferson City, Missouri 65102

HISTORIC INVENTORY

1 No

2 County: Callaway

3 Location of Negatives: Fulton City Hall

4 Present Name(s)

5 Other Name(s)

6 Specific Location: 405 Oak
Lot 25, Blk. 91, New City Plat

7 City or Town: Fulton — If Rural, Township & Vicinity

8 Site Plan with North Arrow

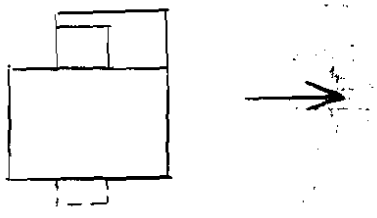

9 Coordinates — UTM
Lat
Long

10 Site ( ) Structure ( )
Building (X) Object ( )

11 On National Register? Yes ( ) No (X)

12 Is It Eligible? Yes (X) No ( )

13 Part of Estab Hist Dist? Yes ( ) No (X)

14 District Potent'l? Yes (X) No ( )

15 Name of Established District

16 Thematic Category

17 Date(s) or Period: c. 1910 (?)

18 Style or Design: Vernacular with Gothic flavor

19 Architect or Engineer

20 Contractor or Builder

21 Original Use, if apparent: residence

22 Present Use: residence

23 Ownership — Public ( ) Private (X)

24 Owner's Name & Address, if known: James Robert Schaefer et al.

25 Open to Public? Yes ( ) No (X)

26 Local Contact Person or Organization

27 Other Surveys in Which Included

28 No. of Stories: 1½

29 Basement? Yes ( ) No (X)

30 Foundation Material: rock-faced ashlar

31 Wall Construction: frame

32 Roof Type & Material: centre gab./asb.shingle

33 No. of Bays — Front 3 Side 1

34 Wall Treatment: clapboard

35 Plan Shape: L

36 Changes (Explain in #42) — Addition (X) Altered ( ) Moved ( )

37 Condition — Interior ____ Exterior: fair

38 Preservation Underway? Yes ( ) No (X)

39 Endangered? By What? Yes ( ) No (X)

40 Visible from Public Road? Yes (X) No ( )

41 Distance from and Frontage on Road

42 Further Description of Important Features: Scroll brackets on porch; transom light over entry; tall, narrow window; one-story shed-roofed addition at NW corner of house



43 History and Significance: Don and Robert Schaefer have owned this house about ten years. The current owner does not know anything about the history of this house. J.L. Thomas owned it in 1968; the n Joseph Thomas; then Emil Schaefer.

Neighborhood Significance

44 Description of Environment and Outbuildings: Large shed behind house

45 Sources of Information
Photographic Information - Roll 36, #20, view to the NW
Photographer: H. Harris, 10/3/78

46 Prepared by: P. Strawn

47 Organization: Fulton Survey

48 Date: 6/79

49 Revision Date(s)

4 Present Name(s)

5 Other Name(s)

FULTON, MISSOURI

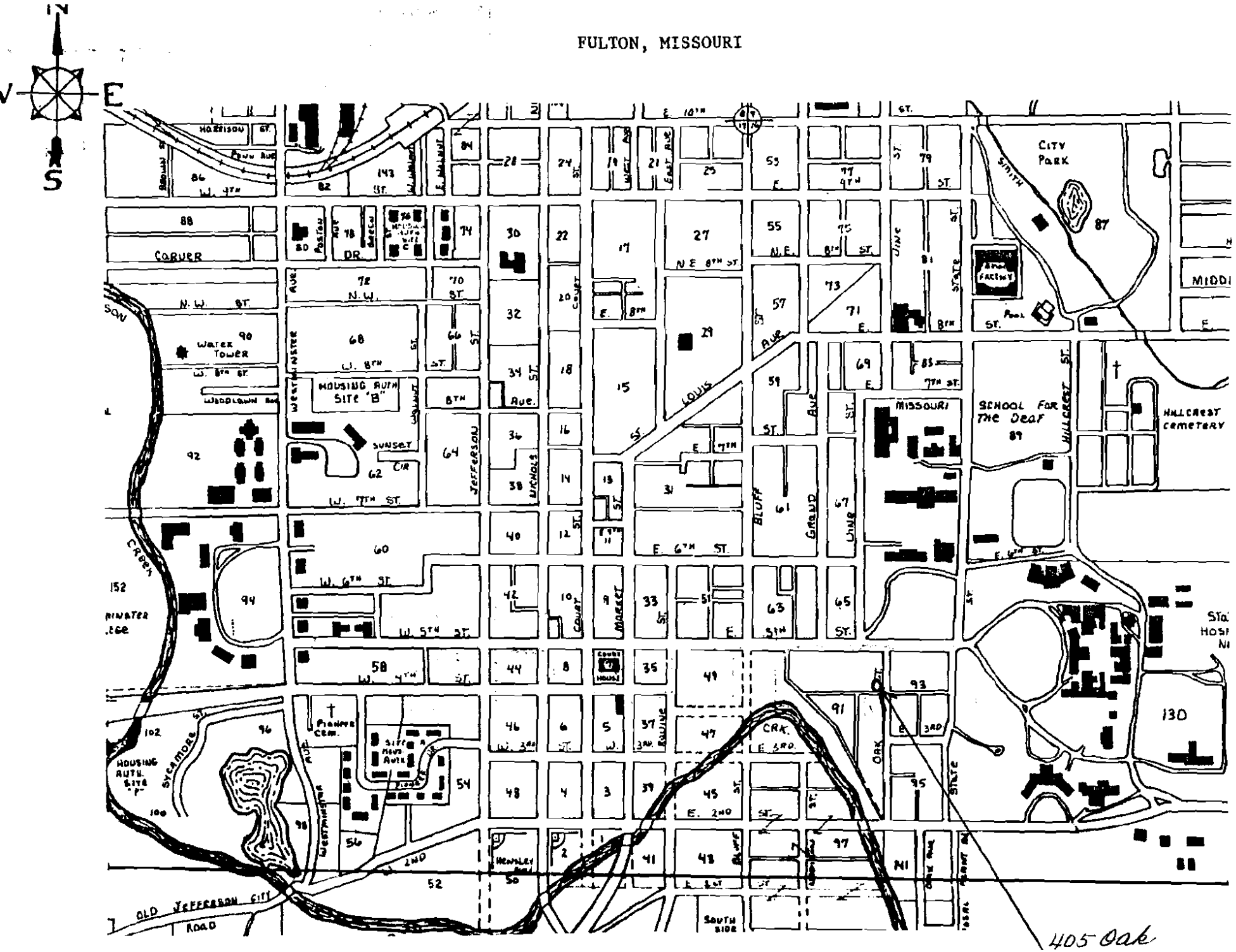

Office of Historic Preservation, P. O. Box 176, Jefferson City, Missouri 65102

HISTORIC INVENTORY

1 No

4 Present Name(s)

County: Callaway

5 Other Name(s)

3 Location of Negatives: Fulton City Hall

6 Specific Location: 406 Oak

7 City or Town / If Rural, Township & Vicinity: Fulton

8 Site Plan with North Arrow

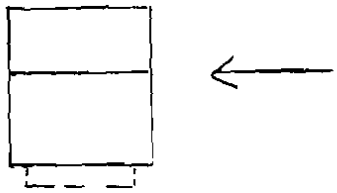

9 Coordinates: UTM
Lat
Long

10 Site ( ) Structure ( ) Building (X) Object ( )

11 On National Register? Yes ( ) No (X)

12. Is It Eligible? Yes (X) No ( )

13 Part of Estab Hist Dist ? Yes ( ) No (X)

14. District Potent'l? Yes (X) No ( )

15 Name of Established District

16. Thematic Category

17 Date(s) or Period

18 Style or Design: Vernacular

19. Architect or Engineer

20. Contractor or Builder

21. Original Use, if apparent: residence

22 Present Use: residence

23 Ownership: Public ( ) Private (X)

24. Owner's Name & Address, if known

25. Open to Public? Yes ( ) No (X)

26. Local Contact Person or Organization

27 Other Surveys in Which Included

28. No. of Stories: 1

29. Basement? Yes ( ) No (X)

30. Foundation Material: stone, concrete

31. Wall Construction: frame

32. Roof Type & Material: gable/asbestos shingle

33. No. of Bays: Front (4) Side 1+2

34. Wall Treatment: see #42

35. Plan Shape: rectangular

36. Changes (Explain in #42): Addition ( ) Altered (X) Moved ( )

37. Condition: Interior ____ Exterior: fair

38. Preservation Underway? Yes ( ) No (X)

39. Endangered? Yes (X) No ( )
By What? neglect

40. Visible from Public Road? Yes (X) No ( )

41. Distance from and Frontage on Road

42. Further Description of Important Features: #34. Siding altered, asbestos brick siding; corrugated aluminum on N side #36. One of the front doors may have been removed; rear additions



43 History and Significance: Further research would be necessary to determine whether or not this house has historical significance.

44 Description of Environment and Outbuildings

45 Sources of Information
Photographic Information - Roll 36, #24, view to the SE
Photographer: H. Harris, 10/3/78

46. Prepared by: P. Strawn

47. Organization: Fulton Survey

48. Date: 6/79

49 Revision Date(s)

2 County

4 Present Name(s)

5 Other Name(s)

FULTON, MISSOURI

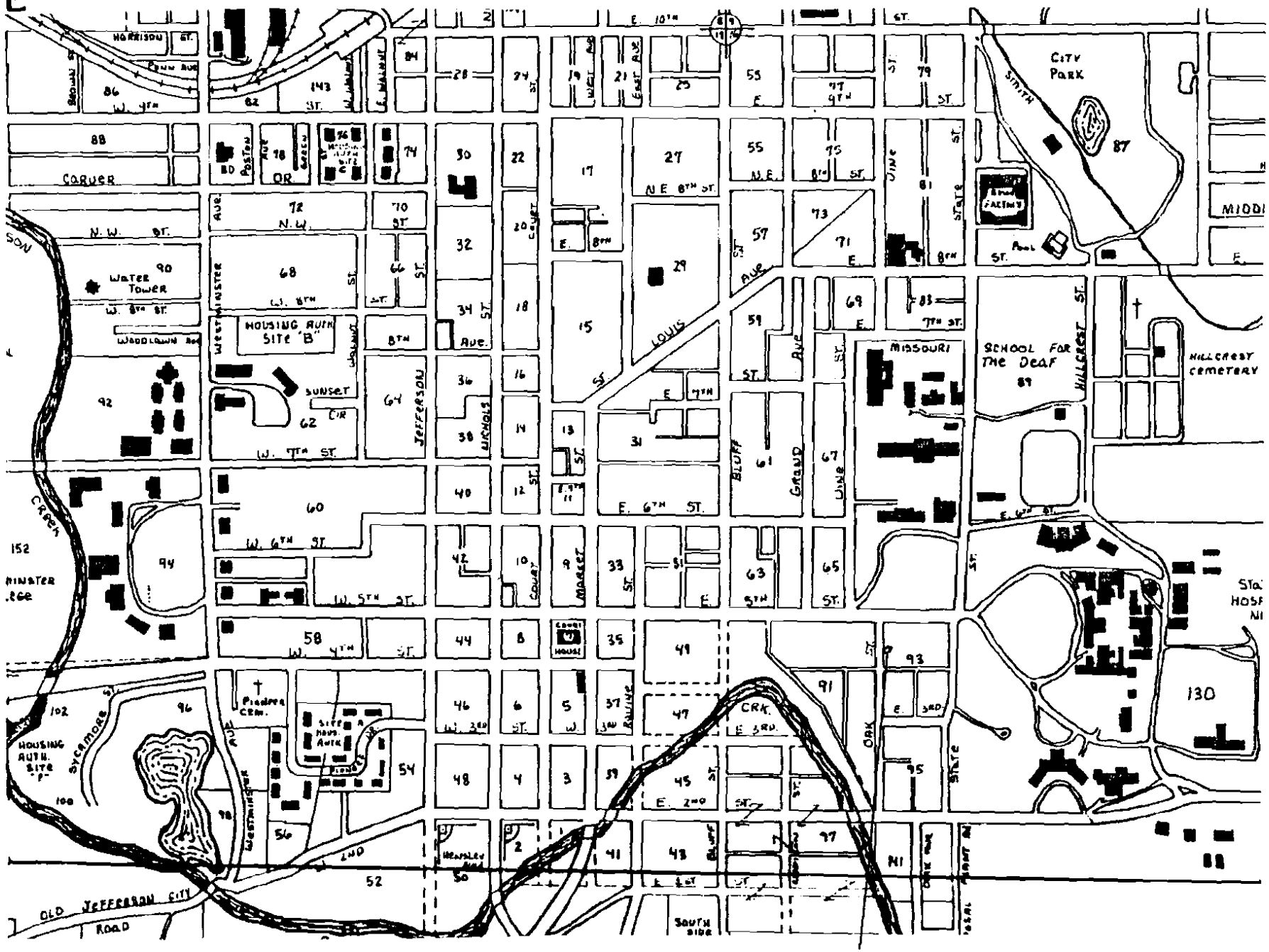

Office of Historic Preservation, P. O. Box 176, Jefferson City, Missouri 65102

HISTORIC INVENTORY

1 No

2 County: Callaway

3 Location of Negatives: Fulton City Hall

4 Present Name(s): Mr. and Mrs. Loren Hoover residence

5 Other Name(s): The Holt residence

6 Specific Location: 407 Oak
Lot 24, Blk. 91, New City Plat

7 City or Town: Fulton — If Rural, Township & Vicinity

8 Site Plan with North Arrow

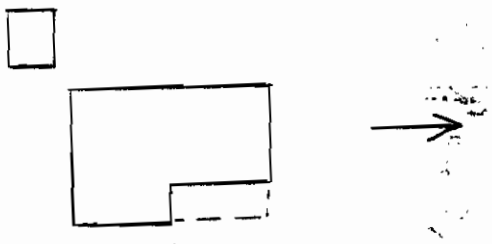

9 Coordinates: UTM
Lat
Long

10 Site [ ] Structure [ ]
Building [X] Object [ ]

11 On National Register? Yes [ ] No [X]

12. Is It Eligible? Yes [X] No [ ]

13 Part of Estab Hist Dist? Yes [ ] No [X]

14. District Potent'l? Yes [X] No [ ]

15 Name of Established District

16. Thematic Category

17 Date(s) or Period

18 Style or Design: Cottage

19. Architect or Engineer

20. Contractor or Builder

21. Original Use, if apparent: residence

22 Present Use: residence

23 Ownership: Public [ ] Private [X]

24. Owner's Name & Address, if known
J. Loren Hoover
407 Oak

25. Open to Public? Yes [ ] No [X]

26. Local Contact Person or Organization

27. Other Surveys in Which Included

28. No. of Stories: 1½

29. Basement? Yes [X] No [ ]

30. Foundation Material: stone and concrete

31. Wall Construction: frame

32. Roof Type & Material: gable/asbestos shingle

33. No. of Bays Front 3 Side 2(3)

34. Wall Treatment: clapboard

35. Plan Shape: L

36. Changes (Explain in #42) Addition [X] Altered [ ] Moved [ ]

37. Condition
Interior
Exterior: good

38. Preservation Underway? Yes [ ] No [X]

39. Endangered? By What? Yes [ ] No [X]

40. Visible from Public Road? Yes [X] No [ ]

41. Distance from and Frontage on Road

42. Further Description of Important Features: Gabled dormer on S side; decorative porch lintel and porch brackets; two front doors set at right angles to each other on porch; wooden water table #36. The old dining room is now used as a bedroom; new wooden doors and hardwood floors have been added; general painting, wallpapering have been done to the house.



43 History and Significance: The Hoovers purchased this house from Charles Holt in 1945. He believes that Charles Holt was the original owner and builder of this house and that the house may be over 100 years old. (The 1907 Fulton City Directory lists Charles Holt, a carpenter, as living at 407 Oak with his wife Clara B. and Grover, a lineman; and Lawrence W., Ruppert K. and Doris Holt.) See continuation page.

44 Description of Environment and Outbuildings: Garage SW of house

Sources of Information: Interview with Loren Hoover by Tanya Tilton-9/9/78
Photographic Information - Roll 36, #21, view to the NW
Photographer: H. Harris, 10/3/78

46. Prepared by: P. Strawn

47. Organization: Fulton Survey

48. Date: 6/79

49 Revision Date(s)

1 No
2 County
4 Present Name(s)
5 Other Name(s)

FULTON, MISSOURI

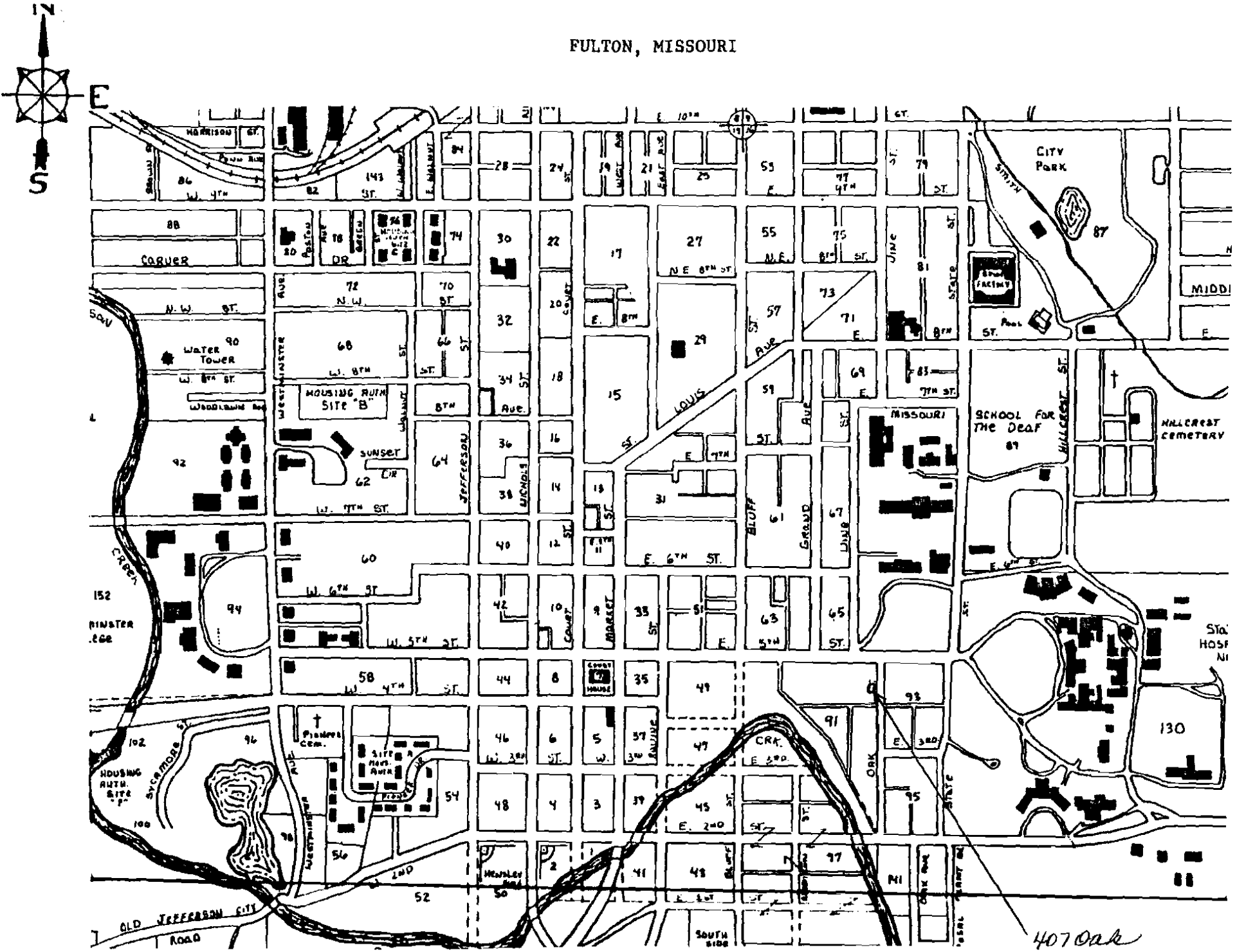

#43. (cont.)

Mr. Hoover worked at the Shoe Factory for 30 years; he is now a guard at the Churchill Memorial.

Neighborhood Significance - this building contributes significantly to the integrity of the neighborhood.



Office of Historic Preservation, P.O. Box 176, Jefferson City, Missouri 65101

HISTORIC INVENTORY

1 No

4 Present Name(s)

5 Other Name(s)

2 County: Callaway

3 Location of Negatives: Fulton City Hall

6 Specific Location: 408 Oak

7 City or Town (If Rural, Township & Vicinity): Fulton

8 Site Plan with North Arrow

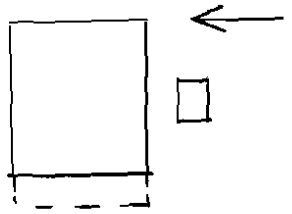

9 Coordinates: UTM
Lat
Long

Site Building X | Structure | Object

11 On National Register? Yes | No X

12. Is It Eligible? Yes | No X

13 Part of Estab Hist Dist ? Yes | No X

14. District Potent'l? Yes | No X

15 Name of Established District

16. Thematic Category

17 Date(s) or Period

18 Style or Design: bungalow

19. Architect or Engineer

20. Contractor or Builder

21. Original Use, if apparent: residence

22 Present Use: residence

23 Ownership: Public | Private X

24. Owner's Name & Address, if known

25. Open to Public? Yes | No X

26. Local Contact Person or Organization

27. Other Surveys in Which Included

28. No of Stories

29. Basement? Yes X No |

30. Foundation Material: concrete

31. Wall Construction: frame

32. Roof Type & Material: gable/asbestos shingle

33. No. of Bays Front 3 Side 3

34. Wall Treatment: clapboard

35. Plan Shape: rectangular

36. Changes (Explain in #42) Addition | Altered X Moved |

37. Condition Interior ____ Exterior: good

38. Preservation Underway? Yes | No X

39. Endangered? By What? Yes | No X

40. Visible from Public Road? Yes X No |

41. Distance from and Frontage on Road

2 County

4 Present Name(s)

5 Other Name(s)

42 Further Description of Important Features: Aluminum storm windows



43 History and Significance

44 Description of Environment and Outbuildings: Small shed S of house

45 Sources of Information
Photographic Information - Roll 44, #2, view to the NW
Photographer: P. Strawn, 6/11/79

46. Prepared by: P. Strawn

47. Organization: Fulton Survey

48. Date: 6/79

49 Revision Date(s)

FULTON, MISSOURI

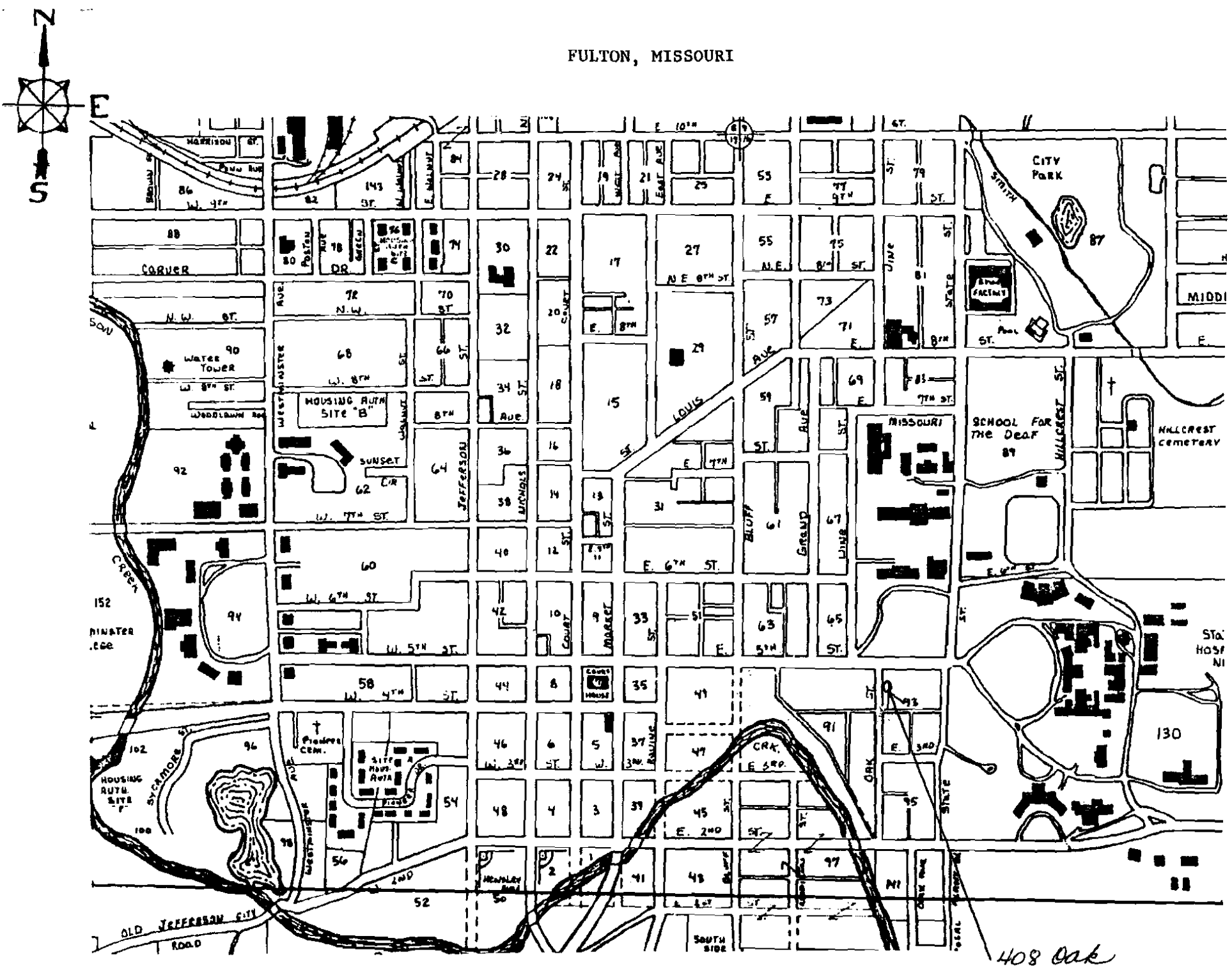

Office of Historic Preservation, P. O. Box 176, Jefferson City, Missouri 65102

HISTORIC INVENTORY

1 No.

2 County: Callaway

3 Location of Negatives: Fulton City Hall

4 Present Name(s)

5 Other Name(s)

6 Specific Location: 409 Oak

7 City or Town: Fulton — If Rural, Township & Vicinity

8 Site Plan with North Arrow



9 Coordinates: UTM
Lat
Long

10 Site [ ] Building [X] Structure [ ] Object [ ]

11 On National Register? Yes [ ] No [X]

12 Is It Eligible? Yes [ ] No [X]

13 Part of Estab Hist Dist ? Yes [ ] No [X]

14. District Potential? Yes [ ] No [X]

15 Name of Established District

16. Thematic Category

17 Date(s) or Period

18 Style or Design

19. Architect or Engineer

20. Contractor or Builder

21. Original Use, if apparent: residence

22 Present Use: residence

23 Ownership: Public [ ] Private [X]

24. Owner's Name & Address, if known

25. Open to Public? Yes [ ] No [X]

26. Local Contact Person or Organization

27. Other Surveys in Which Included

28. No. of Stories: 1

29. Basement? Yes [X] No [ ]

30. Foundation Material: concrete

31. Wall Construction: frame

32. Roof Type & Material: low hip/asbestos shingle

33. No. of Bays: Front 3 Side 4

34. Wall Treatment: asbestos shingles

35. Plan Shape: rectangular

36. Changes (Explain in #42): Addition [ ] Altered [ ] Moved [ ]

37. Condition: Interior ____ Exterior: good

38. Preservation Underway? Yes [ ] No [X]

39. Endangered? By What? Yes [ ] No [X]

40. Visible from Public Road? Yes [X] No [ ]

41. Distance from and Frontage on Road

42 Further Description of Important Features



43 History and Significance

44 Description of Environment and Outbuildings

45. Sources of Information

Photographic Information - Roll 36, #22, view to the NW
Photographer: H. Harris, 10/3/78

46. Prepared by: P. Strawn

47. Organization: Fulton Survey

48. Date: 6/79

49 Revision Date(s)

1 No.
2 County
4 Present Name(s)
5 Other Name(s)

FULTON, MISSOURI

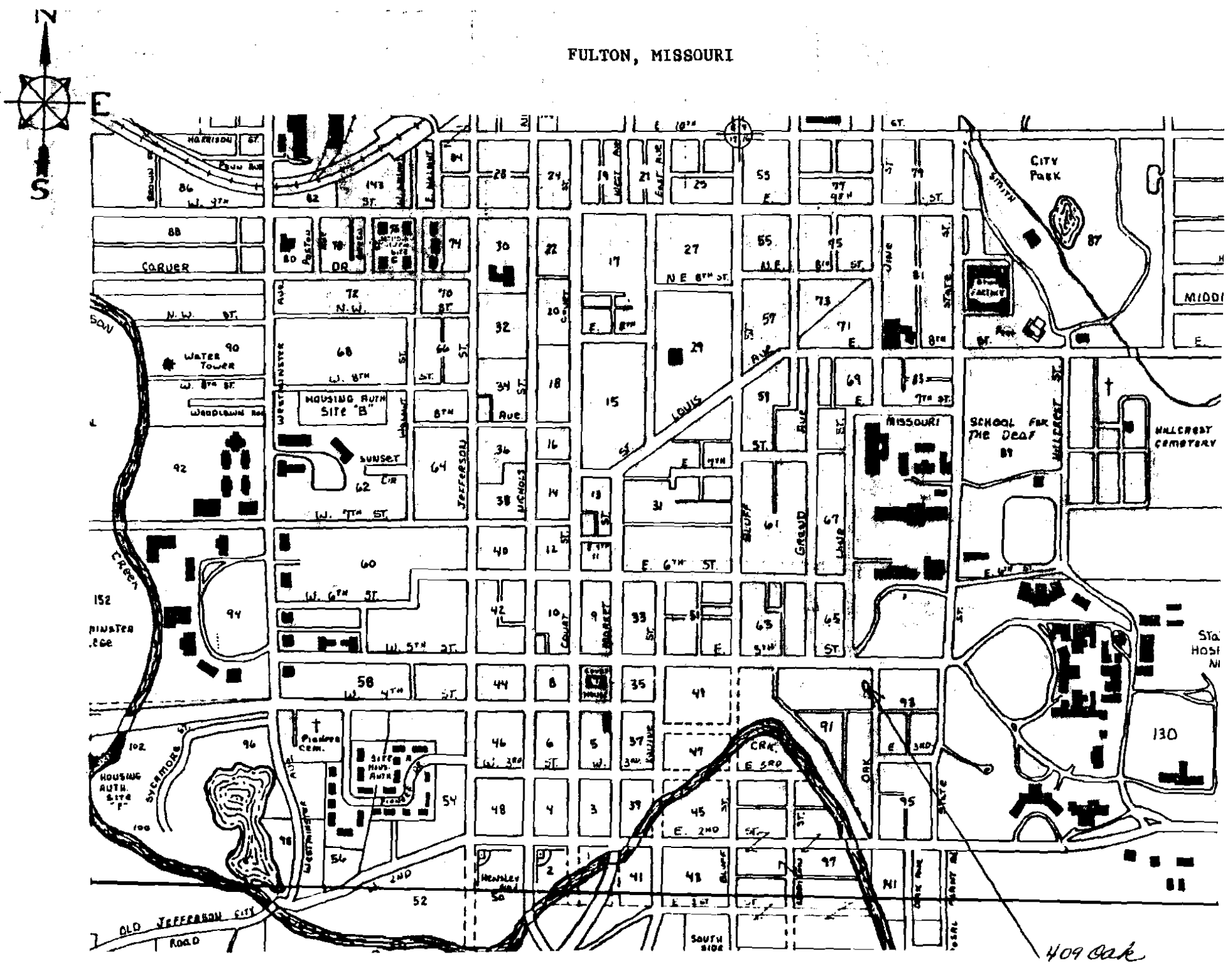

Office of Historic Preservation, P.O. Box 176, Jefferson City, Missouri 65101

HISTORIC INVENTORY

1 No.

2 County: Callaway

3 Location of Negatives: Fulton City Hall

4 Present Name(s)

5 Other Name(s)

6 Specific Location: 506 Park Avenue

7 City or Town: Fulton — If Rural, Township & Vicinity

8 Site Plan with North Arrow

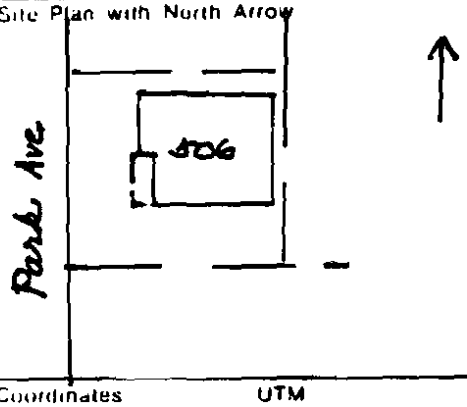

9 Coordinates: UTM
Lat
Long

10 Site [ ] Structure [ ]
Building [X] Object [ ]

11 On National Register? Yes [ ] No [X]

12. Is It Eligible? Yes [ ] No [ ]

13 Part of Estab Hist Dist? Yes [ ] No [X]

14. District Potent'l? Yes [ ] No [ ]

15 Name of Established District

16. Thematic Category

17 Date(s) or Period

18 Style or Design

19. Architect or Engineer

20. Contractor or Builder

21. Original Use, if apparent: residence

22. Present Use: residence

23 Ownership: Public [ ] Private [X]

24. Owner's Name & Address, if known

25. Open to Public? Yes [ ] No [X]

26. Local Contact Person or Organization

27. Other Surveys in Which Included

28. No. of Stories: 1

29. Basement? Yes [X] No [ ]

30. Foundation Material: concrete

31. Wall Construction: frame

32. Roof Type & Material: gable

33. No. of Bays: Front 2 Side 3

34. Wall Treatment: clapboard

35. Plan Shape: L

36. Changes (Explain in #42): Addition [ ] Altered [X] Moved [ ]

37. Condition: Interior ____ Exterior: good-fair

38. Preservation Underway? Yes [ ] No [X]

39. Endangered? By What? Yes [ ] No [X]

40. Visible from Public Road? Yes [X] No [ ]

41. Distance from and Frontage on Road

42. Further Description of Important Features

#36. Aluminum storm windows and door



43 History and Significance

44 Description of Environment and Outbuildings

45 Sources of Information

Photographic Information - Roll 39, #6, view to the SE
Photographer: P. Strawn, 4/20/79

46. Prepared by: P. Strawn

47. Organization: Fulton Survey

48. Date

49 Revision Date(s)

2 County

4 Present Name(s)

5 Other Name(s)

FULTON, MISSOURI

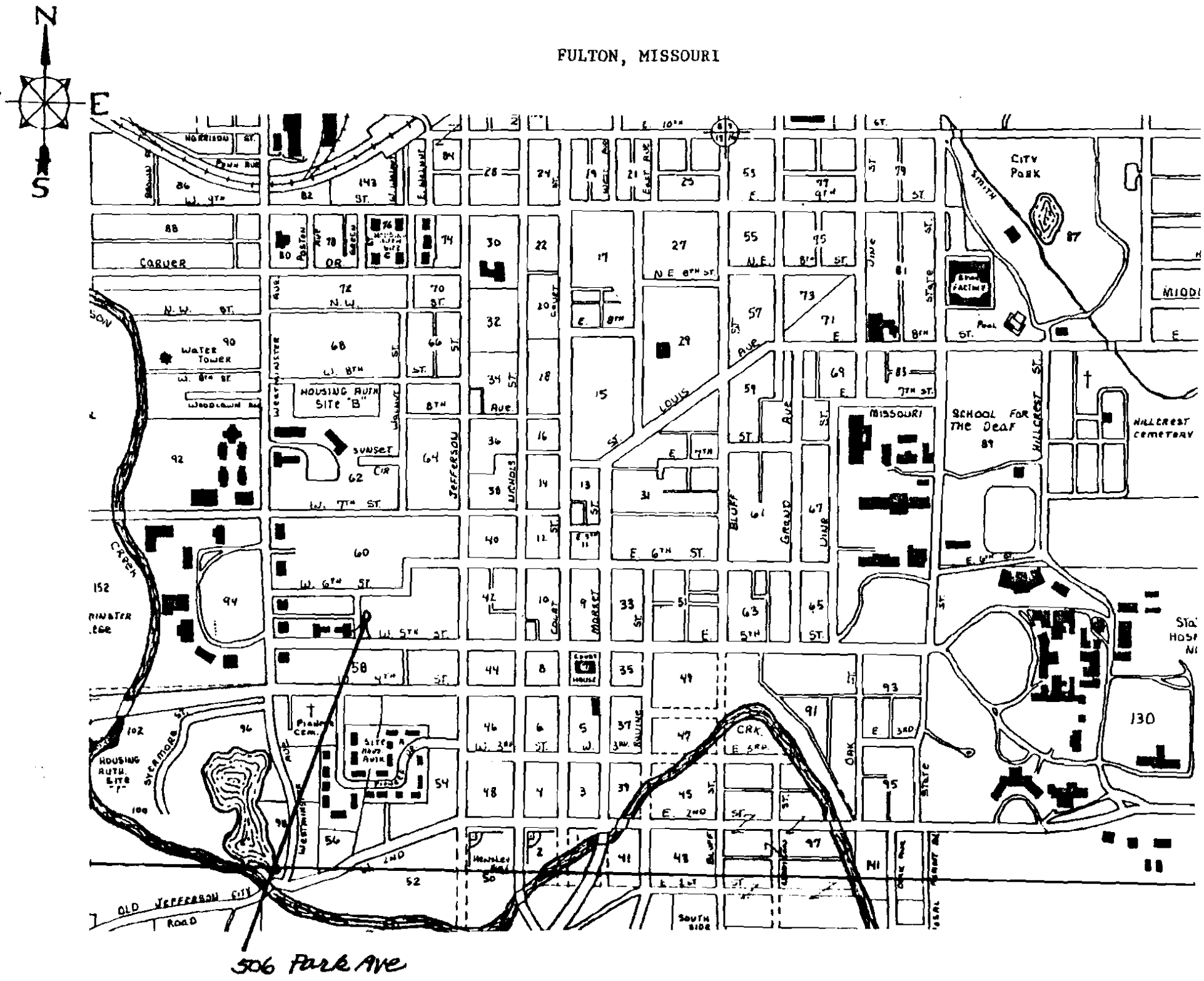

Office of Historic Preservation, P. O. Box 176, Jefferson City, Missouri 65102

HISTORIC INVENTORY

1 No.

2 County
Callaway

3 Location of Negatives
Fulton City Hall

4 Present Name(s)

5 Other Name(s)

6 Specific Location 835 Pine

7 City or Town (If Rural, Township & Vicinity)
Fulton

8 Site Plan with North Arrow

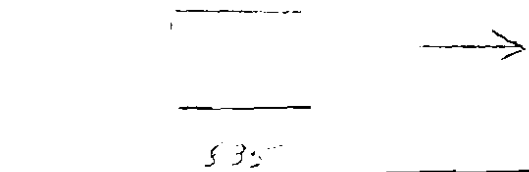

9 Coordinates UTM
Lat
Long

Site ( ) Structure ( )
Building (X) Object ( )

10 On National Register? Yes ( ) No (X)

11 Is It Eligible? Yes ( ) No (X)

12 Part of Estab Hist Dist? Yes ( ) No (X)

13 District Potential? Yes ( ) No (X)

14 Name of Established District

16 Thematic Category

17 Date(s) or Period

18 Style or Design

19 Architect or Engineer

20 Contractor or Builder

21 Original Use, if apparent
residence

22 Present Use
residence

23 Ownership Public ( ) Private (X)

24 Owner's Name & Address, if known

25 Open to Public? Yes ( ) No (X)

26 Local Contact Person or Organization

27 Other Surveys in Which Included

28 No. of Stories 1

29 Basement? Yes ( ) No (X)

30 Foundation Material
faced stone

31 Wall Construction
frame

32 Roof Type & Material
shed/tar paper

33 No. of Bays
Front 2 Side

34 Wall Treatment
asbestos shingle

35 Plan Shape rect. w/add.

36 Changes (Explain in #42) rear
Addition (X) Altered ( ) Moved ( )

37 Condition
Interior
Exterior poor

38 Preservation Underway? Yes ( ) No (X)

39 Endangered? By What? Yes ( ) No (X)

40 Visible from Public Road? Yes (X) No ( )

41 Distance from and Frontage on Road

42 Further Description of Important Features



43 History and Significance

44 Description of Environment and Outbuildings

45 Sources of Information

Photographic Information - Roll 10, #14, view to the NW
Photographer: P. Strawn, 5/12/78

46 Prepared by
M. Kennedy

47 Organization
Fulton Survey

48 Date
5/78

49 Revision Date(s)

1 No.

2 County

4 Present Name(s)

5 Other Name(s)

FULTON, MISSOURI

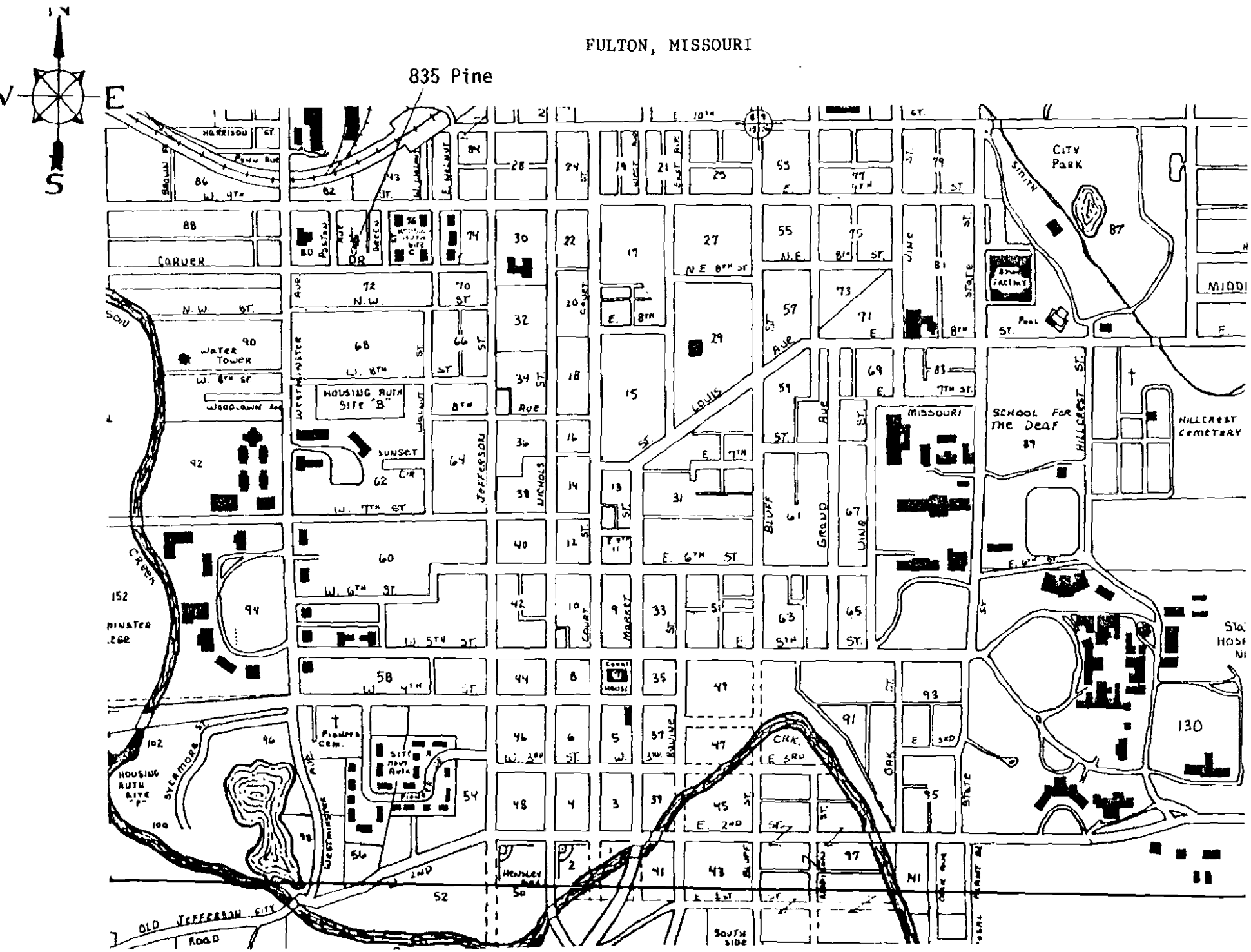

Office of Historic Preservation, P. O. Box 176, Jefferson City, Missouri 65102

HISTORIC INVENTORY

1 No.

2 County: Callaway

3 Location of Negatives: Fulton City Hall

4 Present Name(s)

5 Other Name(s)

6 Specific Location: 837 Pine

7 City or Town: Fulton — If Rural Township & Vicinity

8 Site Plan with North Arrow

Pine

9 Coordinates: UTM
Lat
Long

10 Site: [ ] Structure: [ ] Building: [X] Object: [ ]

11 On National Register? Yes [ ] No [X]

12 Is It Eligible? Yes [ ] No [X]

13 Part of Estab Hist Dist? Yes [ ] No [X]

14 District Potential? Yes [ ] No [X]

15 Name of Established District

16 Thematic Category

17 Date(s) or Period

18 Style or Design

19 Architect or Engineer

20 Contractor or Builder

21 Original Use, if apparent: residence

22 Present Use: residence

23 Ownership: Public [ ] Private [X]

24 Owner's Name & Address, if known

25 Open to Public? Yes [ ] No [X]

26 Local Contact Person or Organization

27 Other Surveys in Which Included

28 No. of Stories: 1

29 Basement? Yes [ ] No [X]

30 Foundation Material

31 Wall Construction: frame ?

32 Roof Type & Material: gable/shed asbestos

33 No. of Bays: Front 1 Side 2

34 Wall Treatment: asbestos roll.

35 Plan Shape: rectangular

36 Changes (Explain in #42): rear — Addition [X] Altered [ ] Moved [ ]

37 Condition: Interior ____ Exterior: poor

38 Preservation Underway? Yes [ ] No [X]

39 Endangered? By What? Yes [ ] No [X]

40 Visible from Public Road? Yes [X] No [ ]

41 Distance from and Frontage on Road

42 Further Description of Important Features



43 History and Significance

44 Description of Environment and Outbuildings

45 Sources of Information

Photographic Information - Roll 10, #15, view to the SW
Photographer: P. Strawn, 5/12/78

46 Prepared by: P. Strawn

47 Organization: Fulton Survey

48 Date: 5/78

49 Revision Date(s)

1 No.

2 County

4 Present Name(s)

5 Other Name(s)

FULTON, MISSOURI

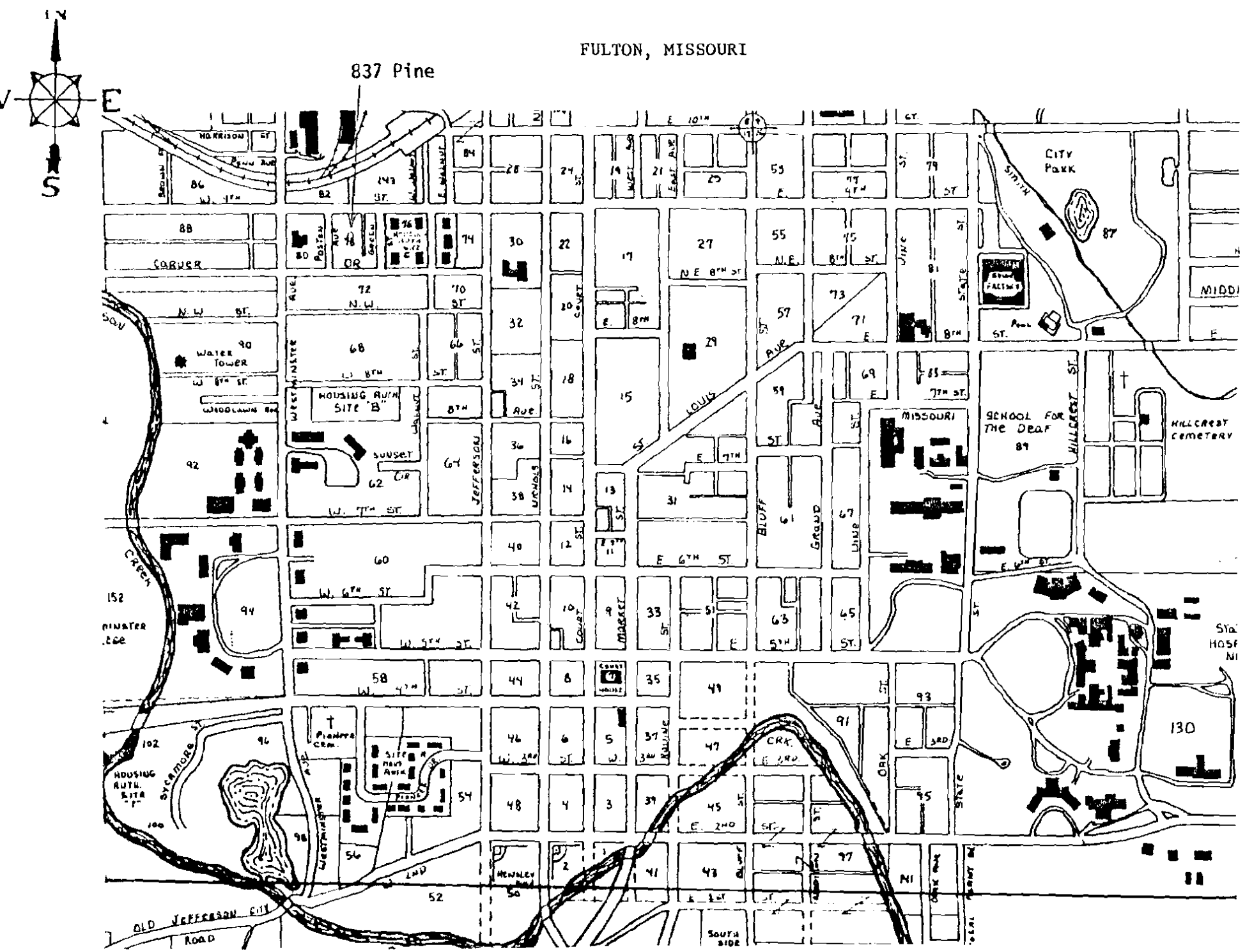

Office of Historic Preservation, P. O. Box 176, Jefferson City, Missouri 65102

HISTORIC INVENTORY

1 No.

2 County
Callaway

3 Location of Negatives
Fulton City Hall

4 Present Name(s)

5 Other Name(s)

6 Specific Location 839 Pine

7 City or Town — If Rural, Township & Vicinity
Fulton

8 Site Plan with North Arrow



9 Coordinates — UTM
Lat
Long

10 Site ( ) Structure ( )
Building (X) Object ( )

11 On National Register? Yes ( ) No (X)

12. Is It Eligible? Yes ( ) No (X)

13 Part of Estab Hist Dist? Yes ( ) No (X)

14. District Potential? Yes ( ) No (X)

15 Name of Established District

16 Thematic Category

17 Date(s) or Period

18 Style or Design
Vernacular?

19 Architect or Engineer

20 Contractor or Builder

21 Original Use, if apparent
residence

22 Present Use
residence

23 Ownership Public ( ) Private (X)

24 Owner's Name & Address, if known

25. Open to Public? Yes ( ) No (X)

26. Local Contact Person or Organization

27 Other Surveys in Which Included

28. No. of Stories 1

29. Basement? Yes ( ) No X

30. Foundation Material
concrete

31. Wall Construction
frame

32. Roof Type & Material
gable/asbestos

33. No. of Bays
Front 4 Side 3

34. Wall Treatment
clapboard

35. Plan Shape rectangular

36. Changes (Explain in #42) Addition ( ) Altered ( ) Moved ( )

37. Condition
Interior
Exterior fair

38. Preservation Underway? Yes No X

39 Endangered? By What? Yes ( ) No (X)

40 Visible from Public Road? Yes (X) No ( )

41. Distance from and Frontage on Road

42 Further Description of Important Features



43 History and Significance

44 Description of Environment and Outbuildings

Sources of Information

Photographic Information - Roll 10, #16, view to the NW
Photographer: P. Strawn, 5/12/78

46. Prepared by
P. Strawn

47 Organization
Fulton Survey

48. Date
5/78

49. Revision Date(s)

1 No.
2 County
4 Present Name(s)
5 Other Name(s)

FULTON, MISSOURI

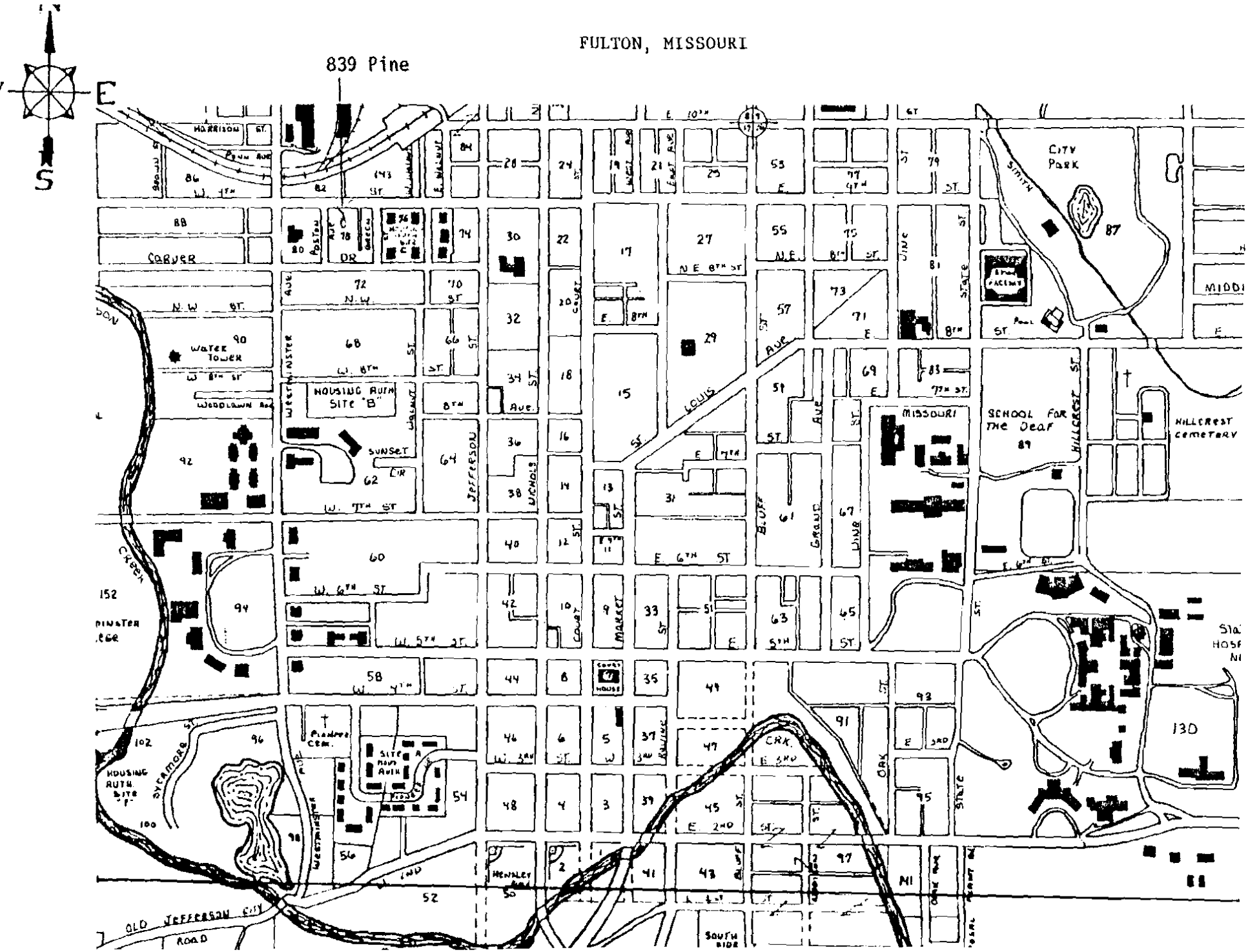

Office of Historic Preservation, P. O. Box 176, Jefferson City, Missouri 65102

HISTORIC INVENTORY

1 No

2 County: Callaway

3 Location of Negatives: Fulton City Hall

4 Present Name(s)

5 Other Name(s)

6 Specific Location: 834 Poston block 78

7 City or Town: Fulton — If Rural, Township & Vicinity

8 Site Plan with North Arrow

9 Coordinates: UTM
Lat
Long

10 Site ( ) Structure ( ) Building (X) Object ( )

11 On National Register? Yes ( ) No (X)

12 Is It Eligible? Yes ( ) No (X)

13 Part of Estab Hist Dist? Yes ( ) No (X)

14 District Potential? Yes ( ) No (X)

15 Name of Established District

16 Thematic Category

17 Date(s) or Period

18 Style or Design

19 Architect or Engineer

20 Contractor or Builder

21 Original Use, if apparent: residence

22 Present Use: residence

23 Ownership: Public ( ) Private (X)

24 Owner's Name & Address, if known

25 Open to Public? Yes ( ) No (X)

26 Local Contact Person or Organization

27 Other Surveys in Which Included

28 No. of Stories: 1

29 Basement? Yes ( ) No X

30 Foundation Material

31 Wall Construction: frame

32 Roof Type & Material: gable/asbestos shingle

33 No. of Bays: Front 2 Side 2

34 Wall Treatment: see #42

35 Plan Shape: rectangular

36 Changes (Explain in #42): Addition ( ) Altered (X) Moved ( )

37 Condition: Interior ____ Exterior fair

38 Preservation Underway? Yes ( ) No X

39 Endangered? By What? Yes ( ) No (X)

40 Visible from Public Road? Yes (X) No ( )

41 Distance from and Frontage on Road

42 Further Description of Important Features: #34. Brick and imitation brick siding



43 History and Significance

44 Description of Environment and Outbuildings

45 Sources of Information

Photographic Information - Roll 10, #18, view to the NE
Photographer: P. Strawn, 5/12/78

46 Prepared by: M. Kennedy

47 Organization: Fulton Survey

48 Date: 5/78

49 Revision Date(s)

4 Present Name(s)

5 Other Name(s)

FULTON, MISSOURI

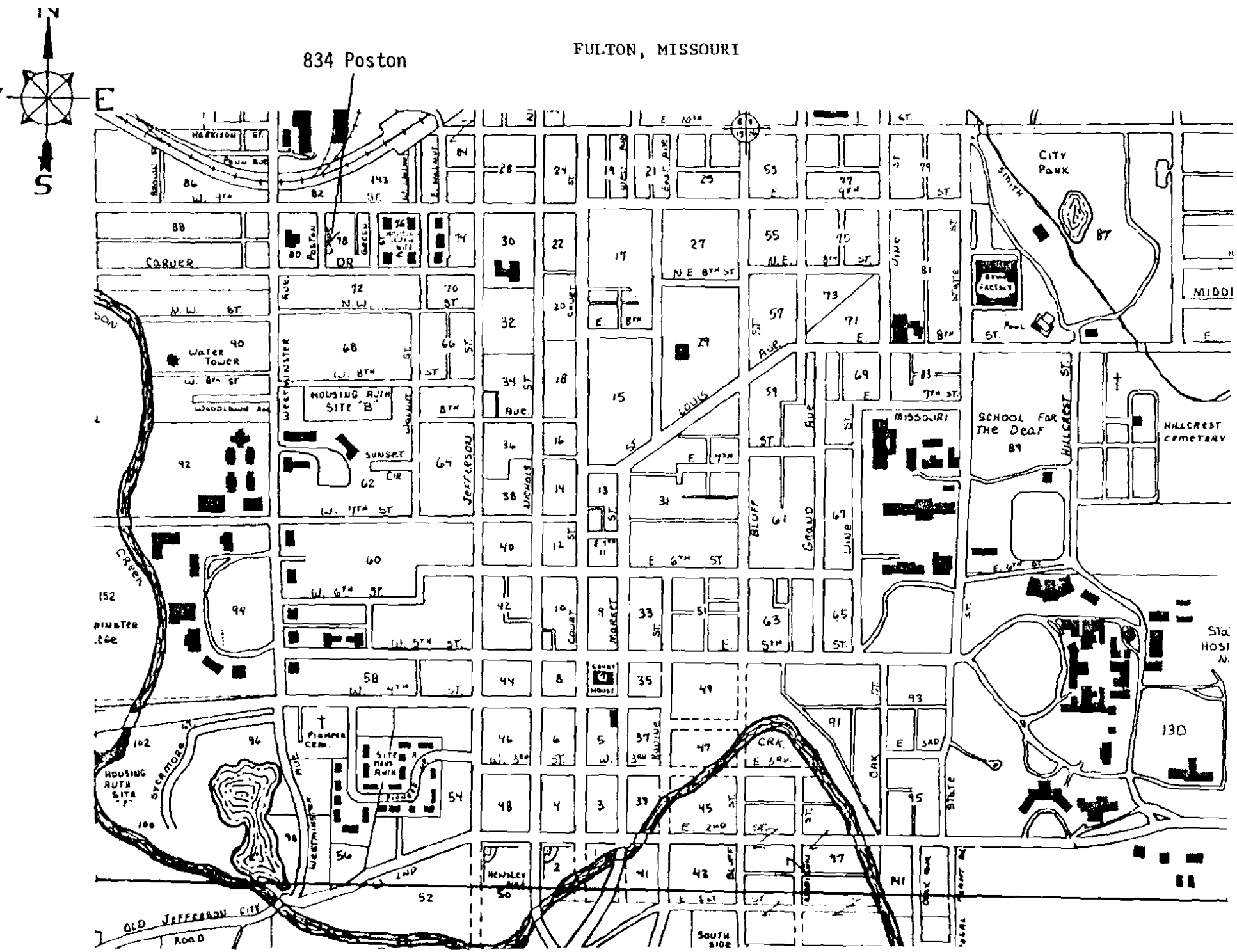

Office of Historic Preservation, P. O. Box 176, Jefferson City, Missouri 65102

HISTORIC INVENTORY

1 No

2 County: Callaway

3 Location of Negatives: Fulton City Hall

4 Present Name(s)

5 Other Name(s)

6 Specific Location: 838 Poston, bl. 78

7 City or Town: Fulton — If Rural, Township & Vicinity

8 Site Plan with North Arrow



838

Poston

9 Coordinates: UTM
Lat
Long

10 Site ( ) Structure ( ) Building (X) Object ( )

11 On National Register? Yes ( ) No (X)

12 Is It Eligible? Yes ( ) No (X)

13 Part of Estab Hist Dist ? Yes ( ) No (X)

14 District Potential? Yes ( ) No (X)

15 Name of Established District

16 Thematic Category

17 Date(s) or Period

18 Style or Design

19 Architect or Engineer

20 Contractor or Builder

21 Original Use, if apparent: residence

22 Present Use: residence

23 Ownership: Public ( ) Private (X)

24 Owner's Name & Address, if known

25 Open to Public? Yes ( ) No (X)

26 Local Contact Person or Organization

27 Other Surveys in Which Included

28 No. of Stories: 1

29 Basement? Yes (X) No ( )

30 Foundation Material: concrete

31 Wall Construction: frame

32 Roof Type & Material: gable/asbestos

33 No. of Bays: Front n/a Side

34 Wall Treatment: vinyl siding

35 Plan Shape: see #42

36 Changes (Explain in #42): Addition ( ) Altered (X) Moved ( )

37 Condition: Interior ____ Exterior: fair

38 Preservation Underway? Yes ( ) No (X)

39 Endangered? By What? Yes ( ) No (X)

40 Visible from Public Road? Yes (X) No ( )

41 Distance from and Frontage on Road

42 Further Description of Important Features

#35. Rectangular - was L with porch

#36. Enclosed corner porch



43 History and Significance

44 Description of Environment and Outbuildings

45 Sources of Information

Photographic Information - Roll 10, #19, view to the NE
Photographer: P. Strawn, 5/12/78

46 Prepared by: P. Strawn

47 Organization: Fulton Survey

48 Date: 5/78

49 Revision Date(s)

1 No

2 County

4 Present Name(s)

5 Other Name(s)

FULTON, MISSOURI

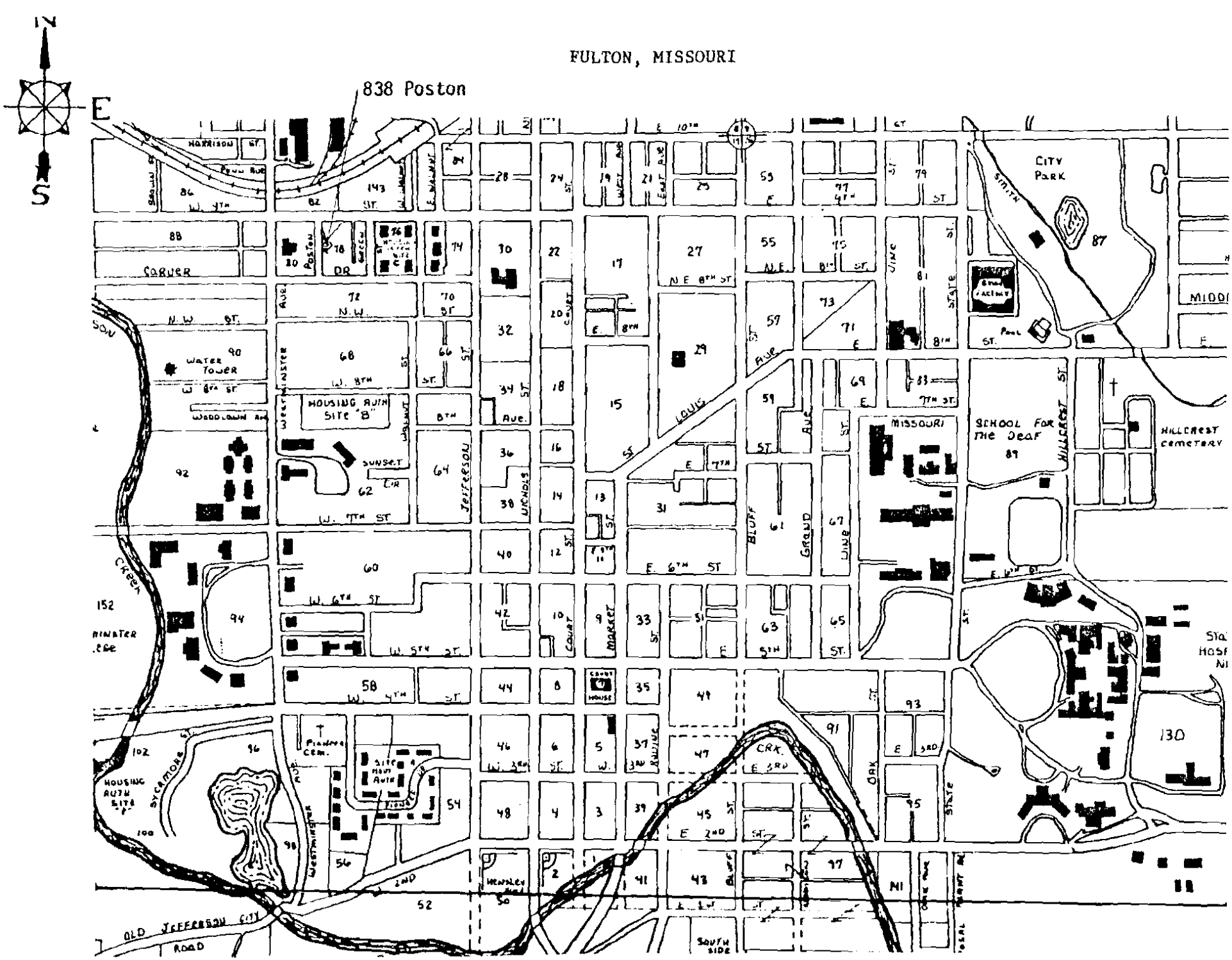

Office of Historic Preservation, P. O. Box 176, Jefferson City, Missouri 65102

HISTORIC INVENTORY

1 No.

2 County
Callaway

3 Location of Negatives
Fulton City Hall

4 Present Name(s)

5 Other Name(s)

6 Specific Location 840 Poston, bl. 78

7 City or Town (If Rural, Township & Vicinity)
Fulton

8 Site Plan with North Arrow

9 Coordinates UTM
Lat
Long

10 Site: Building X Structure Object

11 On National Register? Yes No X

12 Is It Eligible? Yes No X

13 Part of Estab Hist Dist ? Yes No X

14 District Potent'l? Yes No X

15 Name of Established District

16 Thematic Category

17 Date(s) or Period

18 Style or Design

19 Architect or Engineer

20 Contractor or Builder

21 Original Use, if apparent
residence

22 Present Use
residence

23 Ownership Public Private X

24 Owner's Name & Address, if known

25 Open to Public? Yes No X

26 Local Contact Person or Organization

27 Other Surveys in Which Included

28 No. of Stories 1

29 Basement? Yes No X

30 Foundation Material
concrete

31 Wall Construction
frame

32 Roof Type & Material
gable/asbestos

33 No. of Bays
Front 3 Side

34 Wall Treatment
asbestos

35 Plan Shape rectangular

36 Changes (Explain in #42) rear
Addition X Altered Moved

37 Condition
Interior
Exterior fair-poor

38 Preservation Underway? Yes No X

39 Endangered? By What? Yes No X

40 Visible from Public Road? Yes X No

41 Distance from and Frontage on Road

42 Further Description of Important Features



43 History and Significance

44 Description of Environment and Outbuildings

45 Sources of Information

Photographic Information - Roll 10, #20, view to the SE
Photographer: P. Strawn, 5/12/78

46 Prepared by
P. Strawn

47 Organization
Fulton Survey

48 Date

49 Revision Date(s)

1 No.

2 County

4 Present Name(s)

5 Other Name(s)

FULTON, MISSOURI

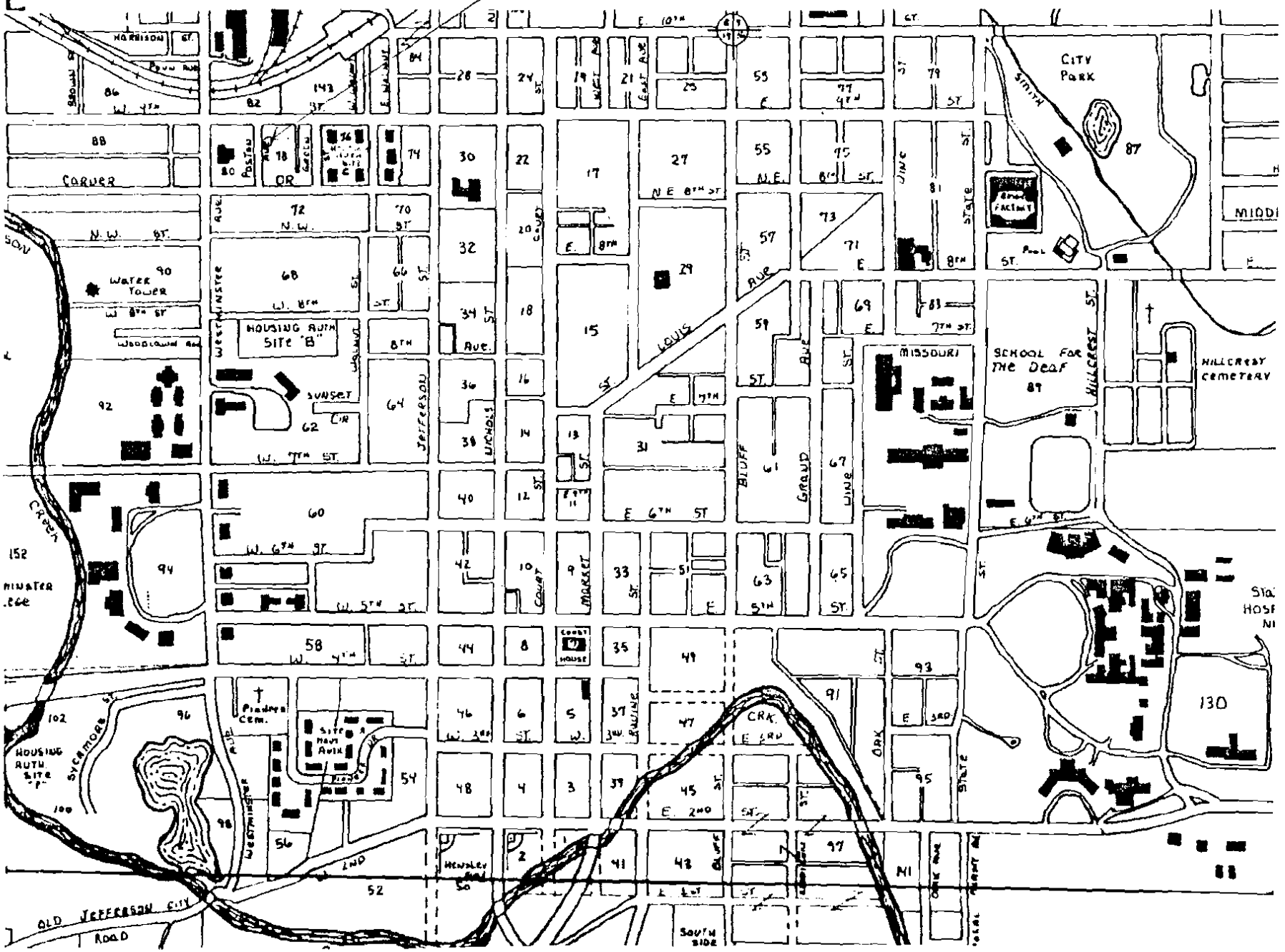

Office of Historic Preservation, P. O. Box 176, Jefferson City, Missouri 65102

HISTORIC INVENTORY

1 No

County: Callaway

3 Location of Negatives: Fulton City Hall

4 Present Name(s): Earth Realty and Pike Oil Company

5 Other Name(s): Vina Parr Home; Stanley Creed residence

6 Specific Location: 102 Ravine
Lot 6, Blk. 43, New City Plat

7 City or Town: Fulton — If Rural, Township & Vicinity

8 Site Plan with North Arrow

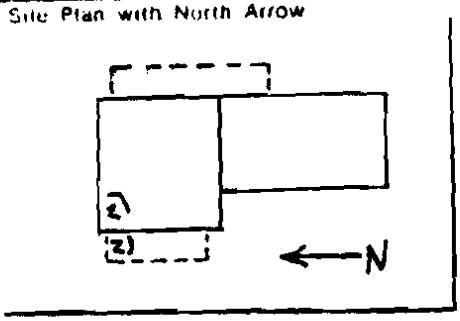

9 Coordinates: UTM
Lat
Long

Site ( ) Structure ( )
Building (X) Object ( )

11 On National Register? Yes ( ) No (X)

12. Is It Eligible? Yes (X) No ( )

13 Part of Estab Hist Dist ? Yes ( ) No (X)

14. District Potent'l? Yes (X) No ( )

15 Name of Established District

16. Thematic Category

17 Date(s) or Period: 1915

18 Style or Design: Box with imbricated shingles

19. Architect or Engineer

20. Contractor or Builder

21. Original Use, if apparent: residence

22 Present Use: commercial - offices

23 Ownership: Public ( ) Private (X)

24. Owner's Name & Address, if known
Pike Oil Company
2022 Missouri Blvd.,Jeff.City

25. Open to Public? Yes (X) No ( )

26. Local Contact Person or Organization

27 Other Surveys in Which Included

28. No. of Stories: 2

29. Basement? Yes (X) No ( )
unfinished

30. Foundation Material: stone (addenda)

31. Wall Construction: brick

32. Roof Type & Material: low hip/asbestos shing.

33. No. of Bays Front 2 Side 3

34. Wall Treatment: stretcher bond

35. Plan Shape: irregular

36. Changes (Explain in #42) Addition (X) Altered (X) Moved ( )

37. Condition Interior: good
Exterior: very good

38. Preservation Underway? Yes ( ) No (X)

39. Endangered? By What? Yes ( ) No (X)

40. Visible from Public Road? Yes (X) No ( )

41. Distance from and Frontage on Road

42. Further Description of Important Features: #35. Plan was originally square
#36. Aluminum storm windows; heavy glass and aluminum commercial-type entrance door; recently-built two-story redwood porch. The porch originally had a simple rectilinear balustrade; at least part of the porch was sided with imbricated shingles. Concrete block addition with poured concrete foundation on N side; aluminum porch awning at rear of building...(see continuation page)



43 History and Significance: This house was built for Vina Acison and Clarence M. Parr in 1915, according to a photograph in the possession of the present owners of the house. According to her nephew Paris Acison, Aunt Vina designed the house herself, modeling it after a house she had seen in Detroit, where she lived for 10 years.

(See continuation page.)

44 Description of Environment and Outbuildings: Parking lot behind building

45 Sources of Information
Photographic Information - Roll 35, #23, view to the NE
Photographer: H. Harris, 10/3/78
(See continuation page.)

46. Prepared by: P. Strawn

47. Organization: Fulton Survey

48. Date

49. Revision Date(s)

FULTON, MISSOURI

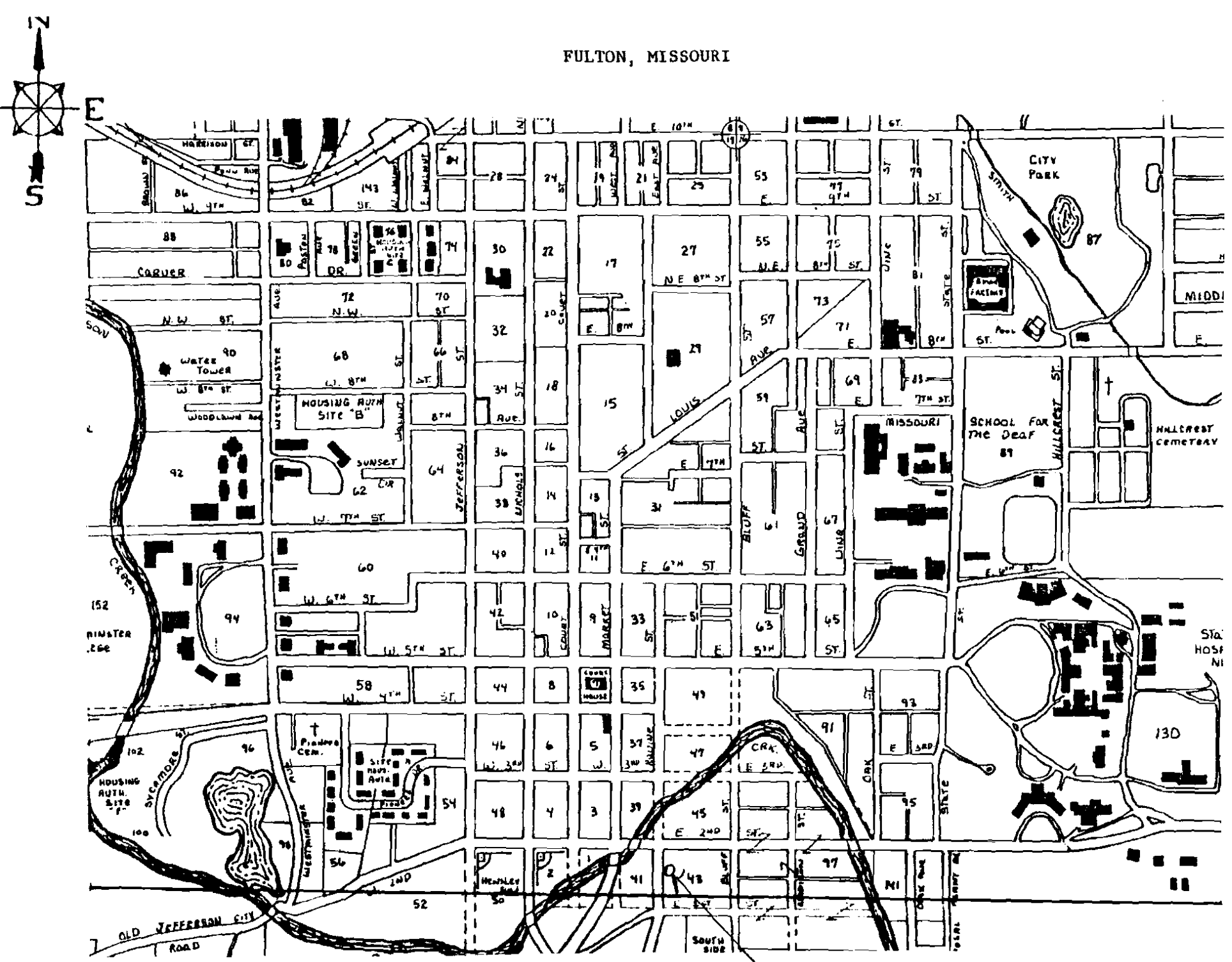

102 Ravine

#30. (addenda)

Vertically laid stretchers indicate water table

#36. (cont.)

(alterations and addition were made about five years ago)

#42. Segmental arch windows; wide overhanging eaves-with plain box cornice

#43. (cont.)

Clarence and Vina were both raised in Fulton but Vina went to Kansas City after she grew up and took a course in sewing. Then later, she went to Detroit.

Vina Acison was one of 12 children of Samuel Lincoln and Mattie Shenk Acison, who were from Pennsylvania, originally, but who moved to Callaway County after they were married, and where most of their children, including Vina, were born.

When the Acison family moved to Callaway Co., the lived in the country for many years. Later, after Mr. Acison died (?), Mrs. Acison moved with her children to an older home located at 102 Ravine. When Vina returned to Fulton from Detroit she bought this home from her mother, and later had it razed so she could build the house that is now located on this site.

Vina continued to work as a seamstress, doing alterations in her home. Clarence had worked for many years in a grocery store in Fulton located on the S side of the Courthouse.

Vina and Clarence had no children. Clarence died in the 1950's; Vina died on March 11, 1967.

After Vina's death, the house was sold to Stanley Creed. Stanley Creed moved to Fulton from Hatton, MO in 1927, so that he could get a good job. He sold Chevrolets for Lynn Maughs for 12 years. Then from 1938 to 1941 he worked as County Collector. For a couple of years after that he sold Dodges and trucks for Gilmore's and from 1943 until 1959, he was the Callaway Co. Assessor. Mr. Creed sold 102 Ravine to the present owners. He now lives at 829 Jefferson.

#45. Interview with Paris Acison, Route 6, Fulton - 5/79
Interview with Mrs. Lee (Beulah Acison) O'Neal - 5/79
Interview with Stanley Creed - 5/14/79

Office of Historic Preservation, P. O. Box 176, Jefferson City, Missouri 65102

HISTORIC INVENTORY

1 No

2 County
Callaway

3 Location of Negatives
Fulton City Hall

4 Present Name(s)
Clifford Edwin Baise

5 Other Name(s)
Gerhardt Home

6 Specific Location 200 Ravine
Part of Lots 3,4,5,7 & 11
Blk. 45, New City Plat

7 City or Town If Rural, Township & Vicinity
Fulton

8 Site Plan with North Arrow

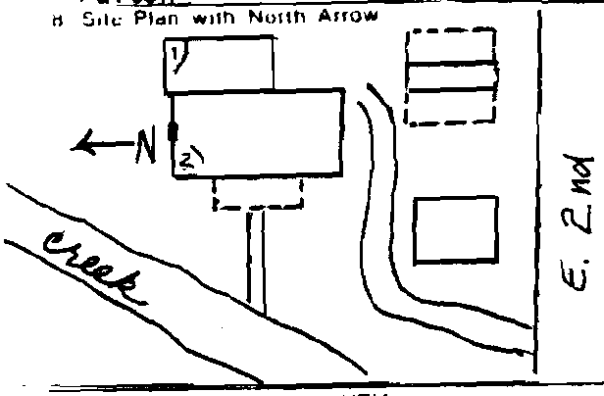

9 Coordinates UTM
Lat
Long

10 Site ( ) Structure ( )
Building (X) Object ( )

11 On National Register? Yes ( ) No (X)

12 Is It Eligible? Yes (X) No ( )

13 Part of Estab Hist Dist ? Yes ( ) No (X)

14 District Potent'l? Yes (X) No ( )

15 Name of Established District

16 Thematic Category

17 Date(s) or Period

18 Style or Design
Southern Federal

19 Architect or Engineer

20 Contractor or Builder

21 Original Use, if apparent
residence

22 Present Use
residence

23 Ownership Public ( ) Private (X)

24 Owner's Name & Address, if known
Clifford Edwin Baise
Rt. 1, Fulton

25 Open to Public? Yes ( ) No (X)

26 Local Contact Person or Organization

27 Other Surveys in Which Included

28 No of Stories 2

29 Basement? Yes ( ) No (X)

30 Foundation Material

31 Wall Construction
frame

32 Roof Type & Material
gabled/asb.roll roofing

33 No. of Bays Front 5 Side 1

34 Wall Treatment
clapboard

35 Plan Shape rectangular

36 Changes (Explain in #42) Addition ( ) Altered ( ) Moved ( )

37 Condition Interior
Exterior poor

38 Preservation Underway? Yes ( ) No (X)

39 Endangered? Yes (X) No ( )
By What?
neglect

40 Visible from Public Road? Yes (X) partially No ( )

41 Distance from and Frontage on Road

42 Further Description of Important Features
Rectilinear Tuscan porch pillars; chimney on N end; plain box cornice with returns at gable ends



43 History and Significance The Baise family has owned this house for a long time. This was originally the Gerhardt family home, according to T.J. Neukomm. Mrs. J.J. Neukomm was a Gerhardt. In 1907, Charles Gerhardt, a traveling salesman, lived here with his wife Susan, a dressmaker and their daughter, Matilda, a milliner.

44 Description of Environment and Outbuildings Shack at N side of lot; large lot with "No Trespassing" sign; sidewalk originally extended from house to the creek.

45 Sources of Information
Interview with Mrs. R.C. Baise - 5/79
Interview with Mr. T.J. Neukomm - 5/79
Photographic Information - Roll 35, #24, view to the SE
Photographer: H. Harris, 10/3/78

46 Prepared by
P. Strawn

47 Organization
Fulton Survey

48 Date
5/79

49 Revision Date(s)

1 No
2 County
4 Present Name(s)
5 Other Name(s)

FULTON, MISSOURI

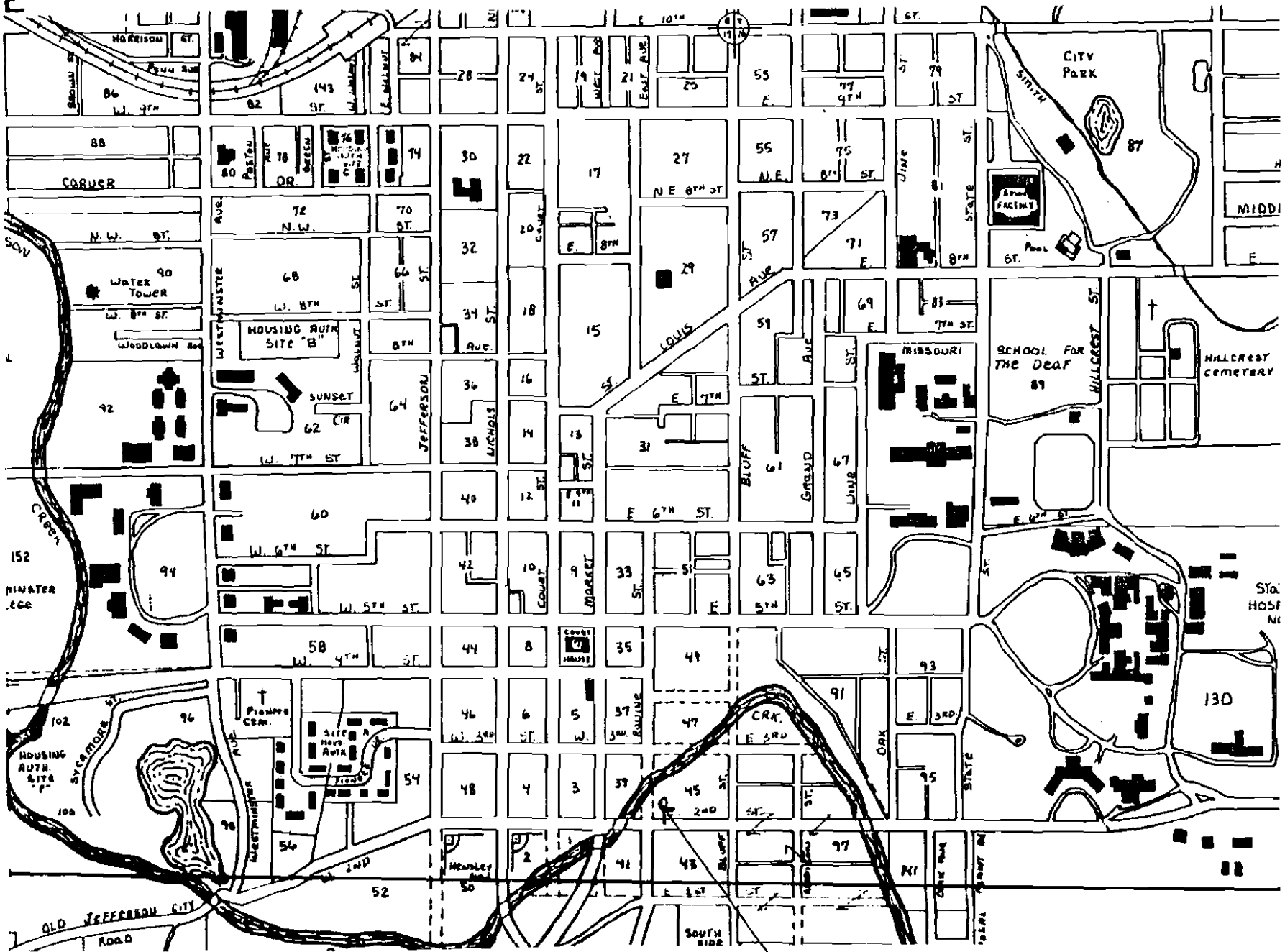

Office of Historic Preservation, P. O. Box 176, Jefferson City, Missouri 65102

HISTORIC INVENTORY

1 No.

2 County: Callaway

3 Location of Negatives: Fulton City Hall

4 Present Name(s): Robinson Brothers Construction Co.

5 Other Name(s):

6 Specific Location: 505 Ravine

7 City or Town (if Rural, Township & Vicinity): Fulton

8 Site Plan with North Arrow

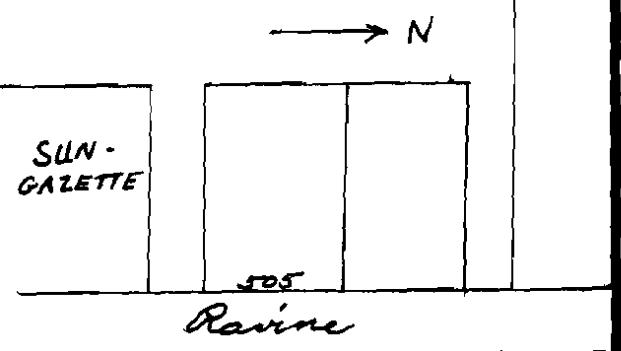

9 Coordinates: UTM
Lat
Long

10 Site ( ) Structure ( )
Building (X) Object ( )

11 On National Register? Yes ( ) No (X)

12. Is It Eligible? Yes ( ) No (X)

13 Part of Estab Hist Dist ? Yes ( ) No (X)

14. District Potent'l? Yes ( ) No (X)

15 Name of Established District

16 Thematic Category

17 Date(s) or Period

18 Style or Design

19 Architect or Engineer

20 Contractor or Builder

21. Original Use, if apparent: Commercial

22 Present Use: Garage?

23 Ownership: Public ( ) Private (X)

24. Owner's Name & Address, if known

25. Open to Public? Yes (X) No ( )

26. Local Contact Person or Organization

27. Other Surveys in Which Included

28. No. of Stories: 1

29. Basement? Yes ( ) No (X)

30. Foundation Material: concrete

31. Wall Construction: concrete block

32. Roof Type & Material: boomtown;tar paper

33. No. of Bays: Front 3 Side 4

34. Wall Treatment: glazed concr.block

35. Plan Shape: rectangular

36 Changes (Explain in #42): Addition ( ) Altered ( ) Moved ( )

37. Condition: Interior ____ Exterior good-fair

38. Preservation Underway? Yes ( ) No (X)

39 Endangered? By What? Yes ( ) No (X)

40 Visible from Public Road? Yes (X) No ( )

41 Distance from and Frontage on Road

42. Further Description of Important Features



43 History and Significance

44 Description of Environment and Outbuildings

45 Sources of Information

Photographic Information - Roll 35, #14, view to the W
Photographer: H. Harris, 10/3/78

46. Prepared by: P. Strawn

47 Organization: Fulton Survey

48. Date: 5/29

49 Revision Date(s)

1 No
2 County
4 Present Name(s)
5 Other Name(s)

FULTON, MISSOURI

505 Ravine

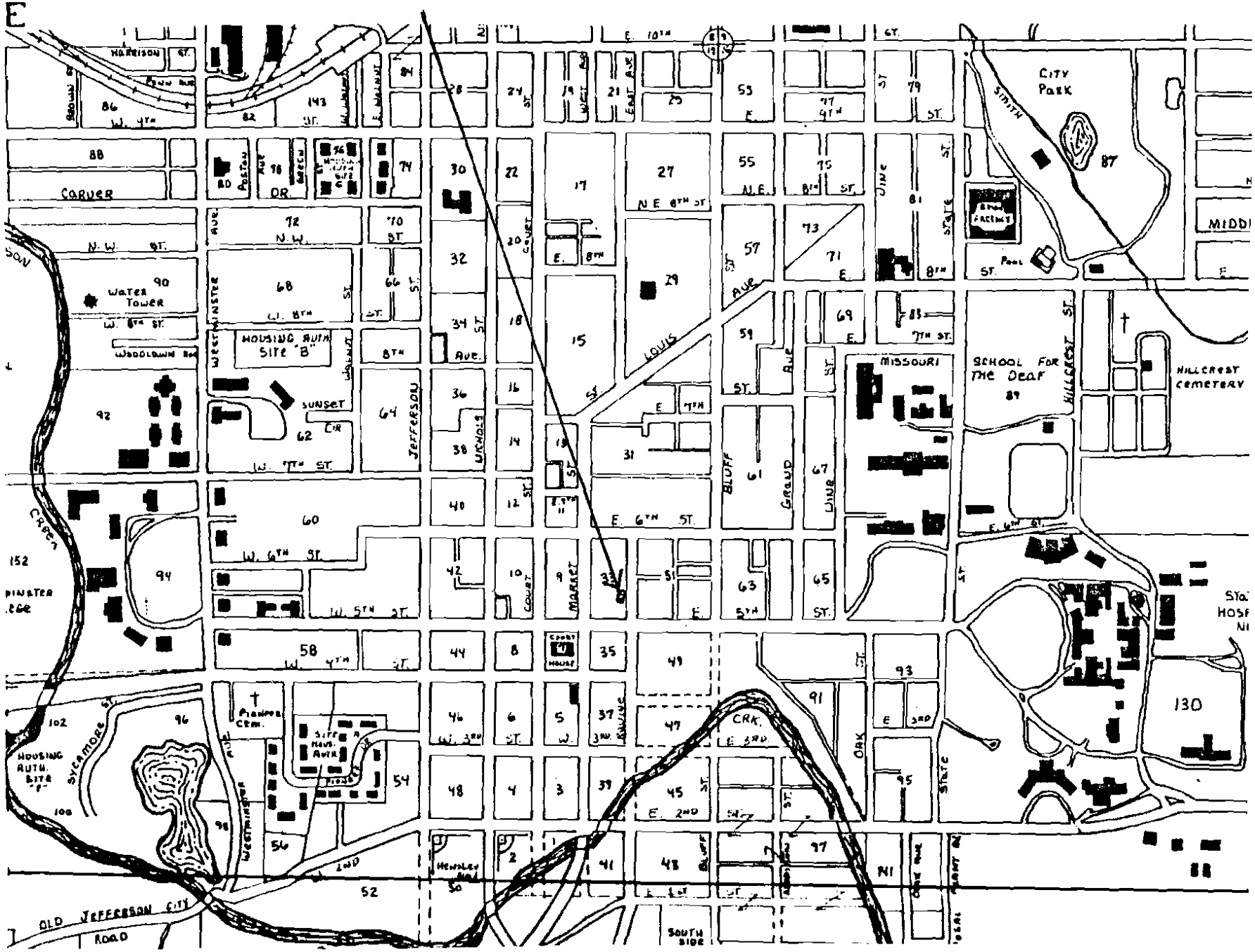

Office of Historic Preservation, P.O. Box 176, Jefferson City, Missouri 65101

HISTORIC INVENTORY

1 No.

2 County: Callaway

3 Location of Negatives: Fulton City Hall

4 Present Name(s): Fulton Painting & Construction Co. (506) Harold's Pastry Shop (508)

5 Other Name(s):

6 Specific Location: 506-508 Ravine

7 City or Town / If Rural, Township & Vicinity: Fulton

8 Site Plan with North Arrow

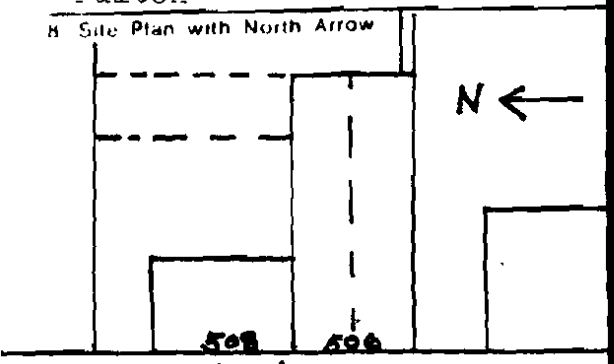

9 Coordinates: Lat / Long / UTM

10 Site / Building X / Structure / Object

11 On National Register? Yes / No X

12. Is It Eligible? Yes / No X

13 Part of Estab Hist Dist? Yes / No X

14. District Potent'l? Yes / No X

15 Name of Established District

16. Thematic Category

17 Date(s) or Period

18 Style or Design

19. Architect or Engineer

20. Contractor or Builder

21. Original Use, if apparent: Commercial

22 Present Use: Commercial

23 Ownership: Public / Private X

24. Owner's Name & Address, if known

25. Open to Public? Yes X / No

26. Local Contact Person or Organization

27. Other Surveys in Which Included

28. No. of Stories: 1

29. Basement? Yes X / No

30. Foundation Material: concrete

31. Wall Construction: concrete block

32. Roof Type & Material: flat/gable

33. No. of Bays: Front n.a. Side

34. Wall Treatment: painted concrete block

35. Plan Shape: L

36. Changes (Explain in #42): Addition / Altered / Moved

37. Condition: Interior ____ Exterior good

38. Preservation Underway? Yes / No X

39. Endangered? By What? Yes / No X

40. Visible from Public Road? Yes X / No

41. Distance from and Frontage on Road

42. Further Description of Important Features

32. corrugated metal on gable roof



43 History and Significance

44 Description of Environment and Outbuildings

45 Sources of Information

Photographic Information - Roll 35, #20-#21, view to the SE/NE
Photographer: H. Harris, 10/3/78

46. Prepared by: E. Strawn

47. Organization: Fulton Survey

48. Date / 49 Revision Date(s)

2 County

4 Present Name(s)

5 Other Name(s)

FULTON, MISSOURI

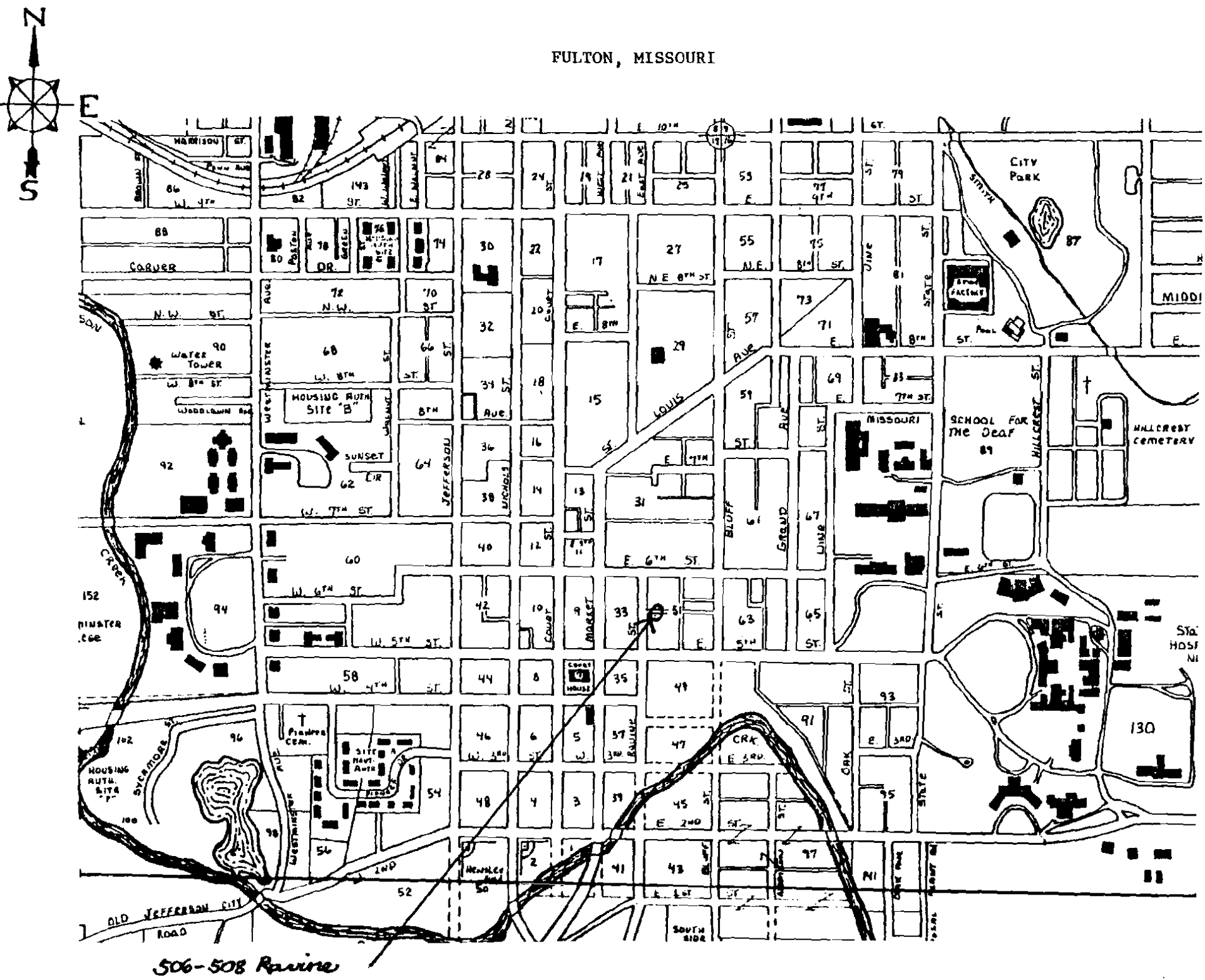

Office of Historic Preservation, P. O. Box 176, Jefferson City, Missouri 65102

HISTORIC INVENTORY

1 No.

2 County
Callaway

3 Location of Negatives
Fulton City Hall

4 Present Name(s)

5 Other Name(s)

6 Specific Location
507 Ravine

7 City or Town If Rural, Township & Vicinity
Fulton

8 Site Plan with North Arrow

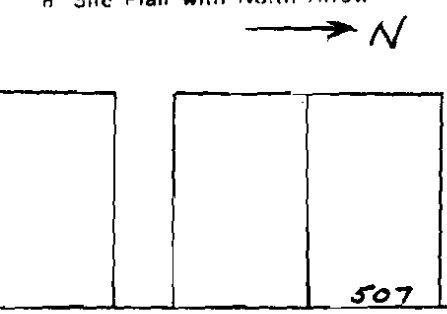

9 Coordinates UTM
Lat
Long

10 Site [ ] Structure [ ]
Building [X] Object [ ]

11 On National Register? Yes [ ] No [X]

12 Is It Eligible? Yes [X] No [ ]

13 Part of Estab Hist Dist? Yes [ ] No [X]

14 District Potent'l? Yes [X] No [ ]

15 Name of Established District

16 Thematic Category

17 Date(s) or Period
c.1907-10

18 Style or Design

19 Architect or Engineer

20 Contractor or Builder
Dr. Edward Ward

21 Original Use, if apparent
Stable & vet. clinic

22 Present Use
Not in use

23 Ownership Public [ ] Private [X]

24 Owner's Name & Address, if known
Mrs. H. C. Ward
508 Market

25 Open to Public? Yes [ ] No [X]

26 Local Contact Person or Organization

27 Other Surveys in Which Included

28 No. of Stories 1

29 Basement? Yes [ ] No [X]

30 Foundation Material
stone

31 Wall Construction
brick

32 Roof Type & Material
gable;asbest.shingles

33 No. of Bays
Front 3 Side

34 Wall Treatment
common bond brick

35 Plan Shape rect.

36 Changes (Explain in #42) Addition [ ] Altered [X] Moved [ ]

37 Condition
Interior
Exterior fair

38 Preservation Underway? Yes [ ] No [X]

39 Endangered? By What? Yes [ ] No [X]

40 Visible from Public Road? Yes [X] No [ ]

41 Distance from and Frontage on Road

42 Further Description of Important Features

segmental arch windows with heavy stone sills
some horse stalls have been removed



43 History and Significance

Dr. Edward B. Ward had this building built c.1907-10 for use as a veterinarian's stable; his brother took over the business and the stable in 1913. (Ed Dunkleberg still owned the property in 1907) This should be preserved along with Dr. Ward's Home and Office on Market St.

44 Description of Environment and Outbuildings

Located behind 508 Market, Residence of Mrs. H. C. Ward

45 Sources of Information Photographic Information-Roll 35,#15,view to the NW
Sanborn Maps, 1902-1910 Photographer: H. Harris, 5/78
Fulton City Directory, 1907
Interview with Mrs. H. C. Ward, 5/79, by Phyllis Strawn

46 Prepared by
P. Strawn

47 Organization
Fulton Survey

48 Date

49 Revision Date(s)

1 No
2 County
4 Present Name(s)
5 Other Name(s)

FULTON, MISSOURI

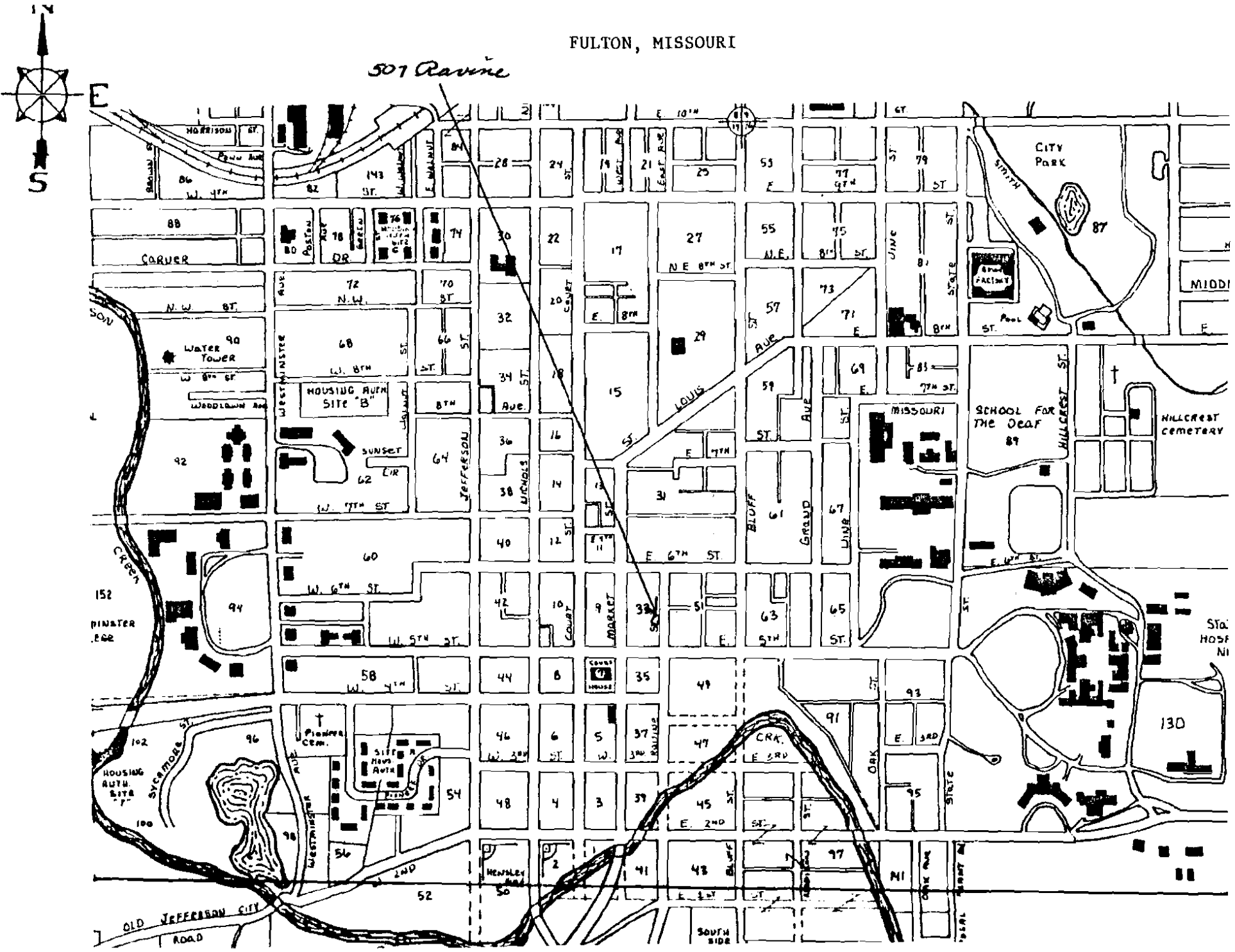

Office of Historic Preservation, P.O. Box 176, Jefferson City, Missouri 65101

HISTORIC INVENTORY

1 No

4 Present Name(s)

2 County: Callaway

5 Other Name(s)

3 Location of Negatives: Fulton City Hall

6 Specific Location: 509 E. Ravine

7 City or Town: Fulton — If Rural, Township & Vicinity

8 Site Plan with North Arrow

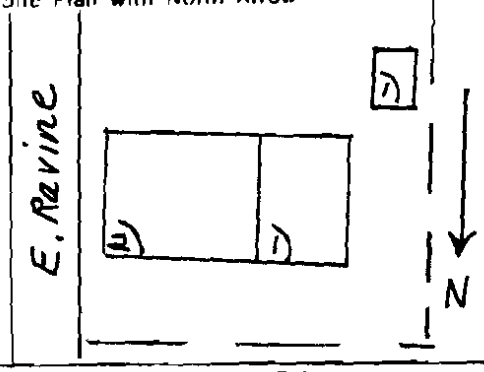

9 Coordinates: UTM
Lat
Long

10 Site [ ] Structure [ ]
Building [X] Object [ ]

11 On National Register? Yes [ ] No [X]

12. Is It Eligible? Yes [X] No [ ]

13 Part of Estab Hist Dist? Yes [ ] No [X]

14. District Potent'l? Yes [X] No [ ]

15 Name of Established District

16. Thematic Category

17 Date(s) or Period

18 Style or Design

19 Architect or Engineer

20. Contractor or Builder

21. Original Use, if apparent

22 Present Use: residence

23 Ownership: Public [ ] Private [ ]

24. Owner's Name & Address, if known

25. Open to Public? Yes [ ] No [ ]

26. Local Contact Person or Organization

27 Other Surveys in Which Included

28. No. of Stories: 2;1

29. Basement? Yes [ ] No [ ] ?

30. Foundation Material: concrete block

31. Wall Construction: frame ?

32. Roof Type & Material: asbestos

33. No. of Bays: Front ? Side ?

34. Wall Treatment: asbestos brick

35. Plan Shape: rectangular

36. Changes (Explain in #42): Addition [X] Altered [X] Moved [ ]

37. Condition: Interior ____ Exterior ____

38. Preservation Underway? Yes [ ] No [X]

39. Endangered? By What? Yes [ ] No [X]

40. Visible from Public Road? Yes [X] No [ ]

41. Distance from and Frontage on Road

42 Further Description of Important Features

#32. (cont.) shed on W side, salt box on E side; aluminum storm doors and some windows.



43 History and Significance

44 Description of Environment and Outbuildings

45 Sources of Information

Photographic Information - Roll 43, #16, view to the NE
Photographer: P. Strawn, 6/11/79

46. Prepared by: P. Strawn

47. Organization: Fulton Survey

2. County

4 Present Name(s)

5 Other Name(s)

FULTON, MISSOURI

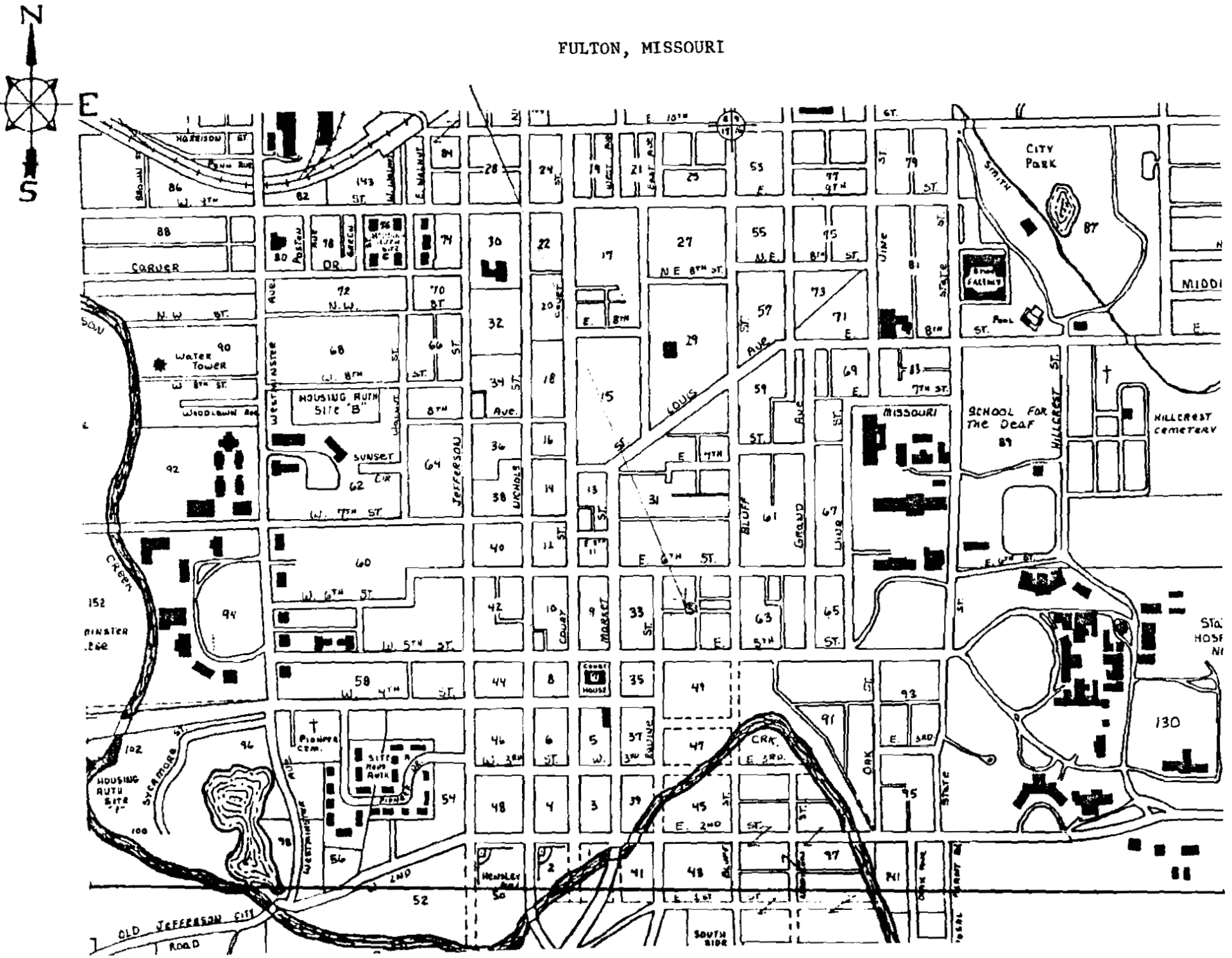

Office of Historic Preservation, P.O. Box 176, Jefferson City, Missouri 65101

HISTORIC INVENTORY

1 No

2 County: Callaway

3 Location of Negatives: Fulton City Hall

4 Present Name(s)

5 Other Name(s)

6 Specific Location: 2 buildings on E Ravine

7 City or Town: Fulton — If Rural, Township & Vicinity

8 Site Plan with North Arrow

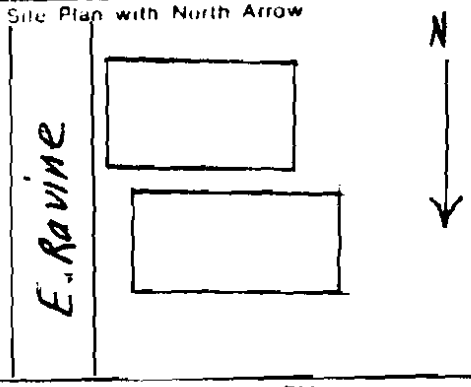

9 Coordinates: Lat / Long — UTM

10 Site [ ] Structure [ ] Building [X] Object [ ]

11 On National Register? Yes [ ] No [X]

12 Is It Eligible? Yes [ ] No [X]

13 Part of Estab Hist Dist ? Yes [ ] No [X]

14 District Potential? Yes [ ] No [X]

15 Name of Established District

16 Thematic Category

17 Date(s) or Period

18 Style or Design

19 Architect or Engineer

20 Contractor or Builder

21 Original Use, if apparent: garages

22 Present Use: garages-storage building

23 Ownership: Public [ ] Private [X]

24 Owner's Name & Address, if known

25 Open to Public? Yes [ ] No [X]

26 Local Contact Person or Organization

27 Other Surveys in Which Included

28 No. of Stories: 1

29 Basement? Yes [ ] No [X]

30 Foundation Material: concrete

31 Wall Construction: concrete block

32 Roof Type & Material: flat

33 No. of Bays — Front: n/a Side

34 Wall Treatment: painted

35 Plan Shape: rectangular

36 Changes (Explain in #42) Addition [ ] Altered [ ] Moved [ ]

37 Condition — Interior: ____ Exterior: good

38 Preservation Underway? Yes [ ] No [X]

39 Endangered? By What? Yes [ ] No [X]

40 Visible from Public Road? Yes [X] No [ ]

41 Distance from and Frontage on Road

42 Further Description of Important Features



43 History and Significance

44 Description of Environment and Outbuildings

45 Sources of Information

Photographic Information - Roll 43, #15, view to the SW
Photographer: P. Strawn, 6/11/79

46 Prepared by: P. Strawn

47 Organization: Fulton Survey

48 Date

49 Revision Date(s)

2 County

4 Present Name(s)

5 Other Name(s)

FULTON, MISSOURI

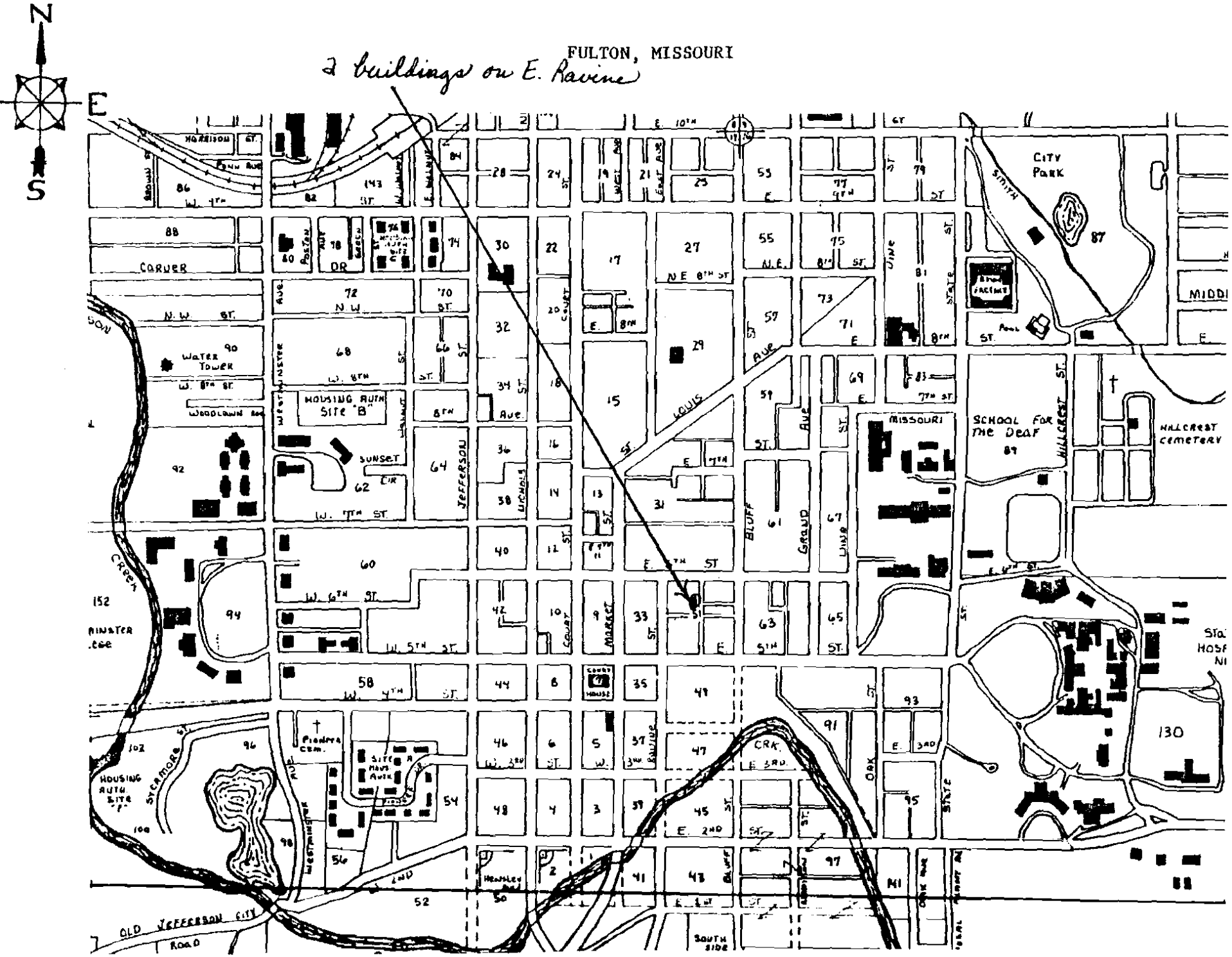



Earth Realty, Ravine St. between 2nd & 1st,
built in 1915
(#139, from the Collection of Earth Realty)

Office of Historic Preservation, P. O. Box 176, Jefferson City, Missouri 65102

HISTORIC INVENTORY

1 No

2 County: Callaway

3 Location of Negatives: Fulton City Hall

4 Present Name(s)

5 Other Name(s)

6 Specific Location: 9 & 11 St. Louis Ave.

7 City or Town: Fulton — If Rural, Township & Vicinity

8 Site Plan with North Arrow

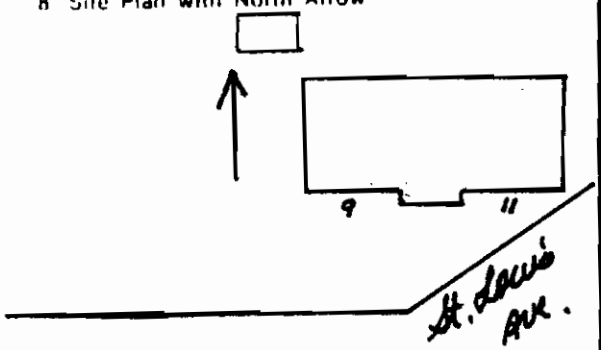

9 Coordinates: UTM
Lat
Long

Site ( ) Structure ( )
Building (X) Object ( )

10 On National Register? Yes ( ) No (X)

11 Is It Eligible? Yes ( ) No (X)

12 Part of Estab Hist Dist? Yes ( ) No (X)

13 District Potent'l? Yes ( ) No (X)

14 Name of Established District

15 Thematic Category

16 Date(s) or Period

17 Style or Design

18 Architect or Engineer

19 Contractor or Builder

20 Original Use, if apparent: residence

21 Present Use: residence

22 Ownership: Public ( ) Private (X)

23 Owner's Name & Address, if known

24 Open to Public? Yes ( ) No (X)

25 Local Contact Person or Organization

26 Other Surveys in Which Included

27 No. of Stories: 1

28 Basement? Yes (X) No ( )

29 Foundation Material: concrete

30 Wall Construction: frame

31 Roof Type & Material: centre gab./asb.shingle

32 No. of Bays: Front 3 Side 3

33 Wall Treatment: aluminum siding

34 Plan Shape: rectangular

35 Changes (Explain in #42): Addition ( ) Altered (X) Moved ( )

36 Condition: Interior ____ Exterior: good

37 Preservation Underway? Yes ( ) No (X)

38 Endangered? Yes (X) No ( )
By What? commercial encroachment

39 Visible from Public Road? Yes (X) No ( )

40 Distance from and Frontage on Road

41 Further Description of Important Features



42 History and Significance

43 Description of Environment and Outbuildings: Two-car garage in back

44 Sources of Information
Photographic Information - Roll 9, #35, view to the N
Photographer: P. Strawn, 5/10/78

45 Prepared by: P. Strawn

46 Organization: Fulton Survey

47 Date: 5/78

48 Revision Date(s)

1 No
2 County
4 Present Name(s)
5 Other Name(s)

9-11 St. Louis Ave.

FULTON, MISSOURI

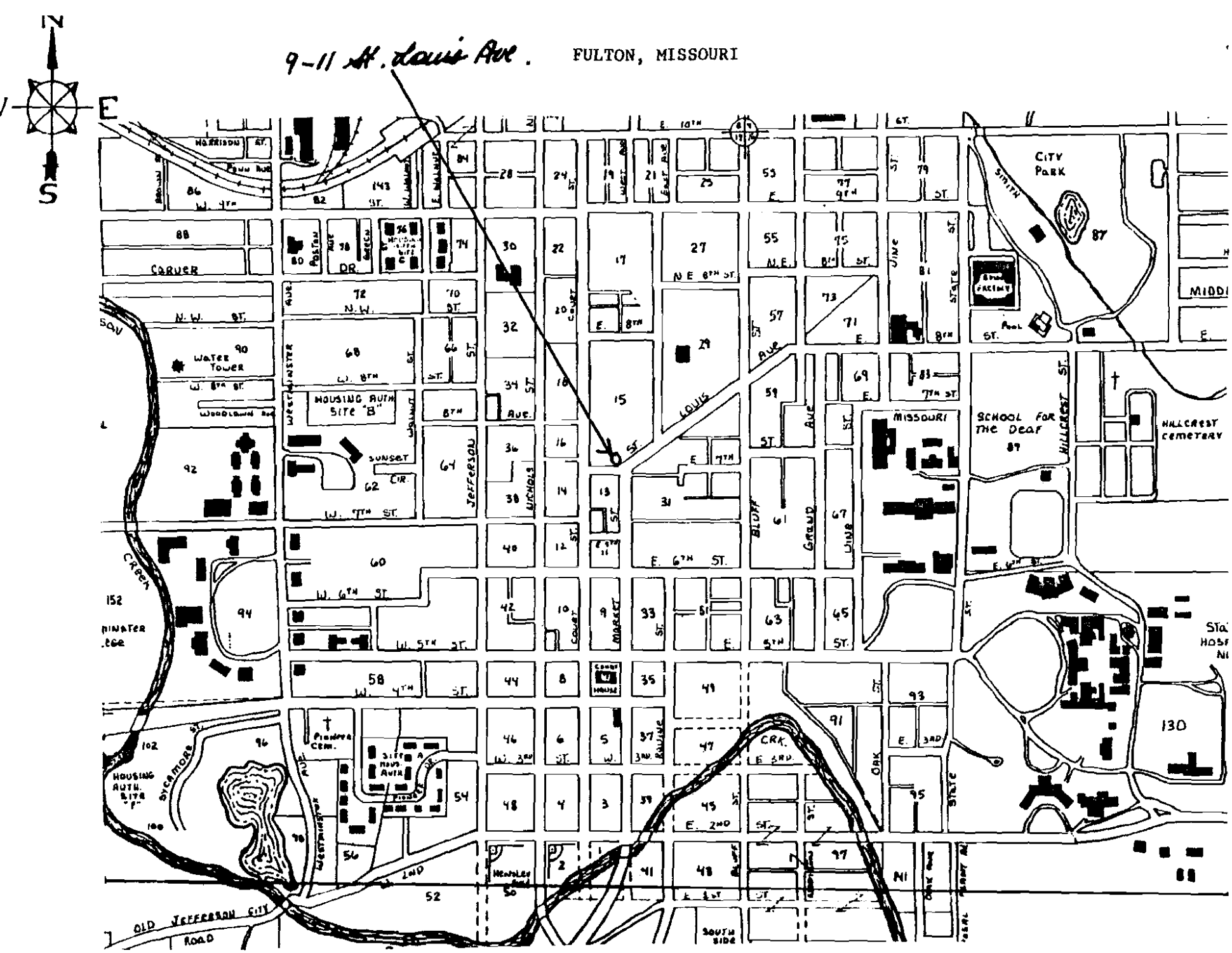

Office of Historic Preservation, P. O. Box 176, Jefferson City, Missouri 65102

HISTORIC INVENTORY

1 No.

2 County
Callaway

3 Location of Negatives
Fulton City Hall

4 Present Name(s)

5 Other Name(s)

6 Specific Location 102 St. Louis Avenue

7 City or Town (If Rural, Township & Vicinity)
Fulton

8 Site Plan with North Arrow

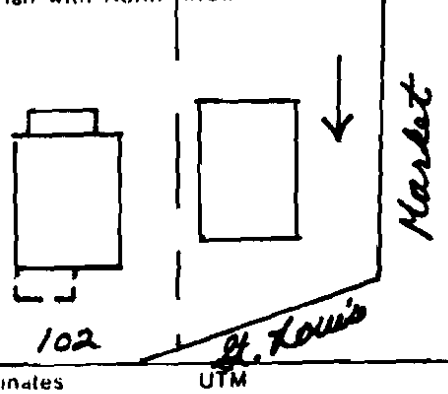

9 Coordinates
Lat
Long
UTM

Site ( ) Structure ( )
Building (X) Object ( )

10 On National Register? Yes ( ) No (X)

11 Is It Eligible? Yes (X) No ( )

12 Part of Estab Hist Dist? Yes ( ) No (X)

13 District Potent'l? Yes (X) No ( )

14 Name of Established District

15 Thematic Category

16 Date(s) or Period

17 Style or Design
bungalow

18 Architect or Engineer

19 Contractor or Builder

20 Original Use, if apparent
residence

21 Present Use
residence

22 Ownership Public ( ) Private (X)

23 Owner's Name & Address, if known

24 Open to Public? Yes ( ) No (X)

25 Local Contact Person or Organization

26 Other Surveys in Which Included

27 No. of Stories 1½

28 Basement? Yes (X) No ( )
full

29 Foundation Material
concrete

30 Wall Construction
brick

31 Roof Type & Material
gable/asbestos shingle

32 No. of Bays
Front 3 Side 3+1

33 Wall Treatment
brick-Fulton com.bond

34 Plan Shape square

35 Changes (Explain in #42) Addition ( ) Altered ( ) Moved ( )

36 Condition
Interior
Exterior good

37 Preservation Underway? Yes ( ) No (X)

38 Endangered? Yes (X) No ( )
By What?
commercial encroachment

39 Visible from Public Road? Yes (X) No ( )

40 Distance from and Frontage on Road

41 Further Description of Important Features

Decorative asbestos shingles on gable ends.



42 History and Significance

43 Description of Environment and Outbuildings

44 Sources of Information
Photographic Information - Roll 9, #34, view to the S
Photographer: P. Strawn, 6/79

45 Prepared by
P. Strawn

46 Organization
Fulton Survey

47 Date
6/79

48 Revision Date(s)

2 County

4 Present Name(s)

5 Other Name(s)

FULTON, MISSOURI

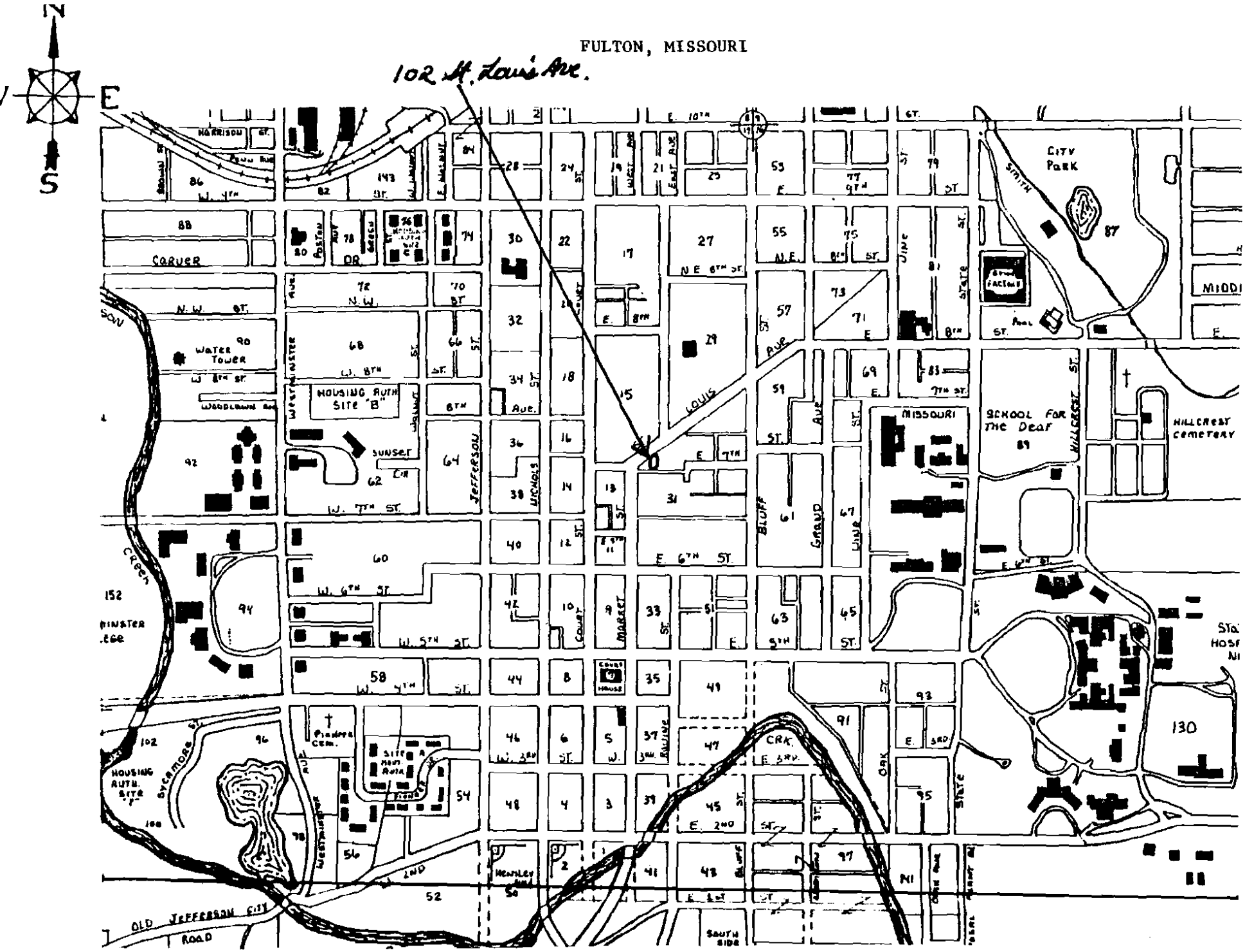

Office of Historic Preservation, P. O. Box 176, Jefferson City, Missouri 65102

HISTORIC INVENTORY

1 No.

2 County: Callaway

3 Location of Negatives: Fulton City Hall

4 Present Name(s)

5 Other Name(s)

6 Specific Location: 103 St. Louis Avenue

7 City or Town: Fulton — If Rural, Township & Vicinity

8 Site Plan with North Arrow

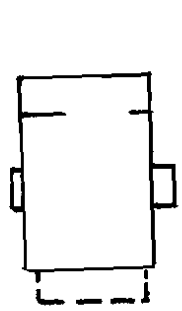

9 Coordinates — UTM
Lat
Long

Site ( ) Structure ( )
Building (X) Object ( )

10 On National Register? Yes ( ) No (X)

11 Part of Estab Hist Dist? Yes ( ) No (X)

12. Is It Eligible? Yes ( ) No (X)

13. District Potent'l? Yes ( ) No (X)

15 Name of Established District

16. Thematic Category

17 Date(s) or Period

18 Style or Design: bungalow/box

19. Architect or Engineer

20. Contractor or Builder

21. Original Use, if apparent: residence

22 Present Use: residence

23 Ownership — Public ( ) Private (X)

24. Owner's Name & Address, if known

25. Open to Public? Yes ( ) No (X)

26. Local Contact Person or Organization

27. Other Surveys in Which Included

28. No. of Stories: 2

29. Basement? Yes (X) No ( ): full

30. Foundation Material: brick and concrete bl.

31. Wall Construction: frame

32. Roof Type & Material: low hipped/asb.shingle

33. No. of Bays — Front: 2 Side: 4

34. Wall Treatment: clapboard

35. Plan Shape: square

36. Changes (Explain in #42) — Addition (X) Altered (X) Moved ( )

37. Condition — Interior: ____ Exterior: fair

38. Preservation Underway? Yes ( ) No (X)

39. Endangered? Yes (X) No ( ) By What? commercial encroachment

40. Visible from Public Road? Yes (X) No ( )

41. Distance from and Frontage on Road

42. Further Description of Important Features: porch altered; rear addition #36. Aluminum storm windows and doors; #42. Sign on house: "The Crossroads"



43 History and Significance

44 Description of Environment and Outbuildings: Concrete shed in back of house

45 Sources of Information
Photographic Information - Roll 9, #36, view to the N
Photographer: P. Strawn, 5/10/78

46. Prepared by: P. Strawn

47. Organization: Fulton Survey

48. Date

49. Revision Date(s)

1 No. | 2 County | 4 Present Name(s) | 5 Other Name(s)

103 N. Louis Ave. FULTON, MISSOURI

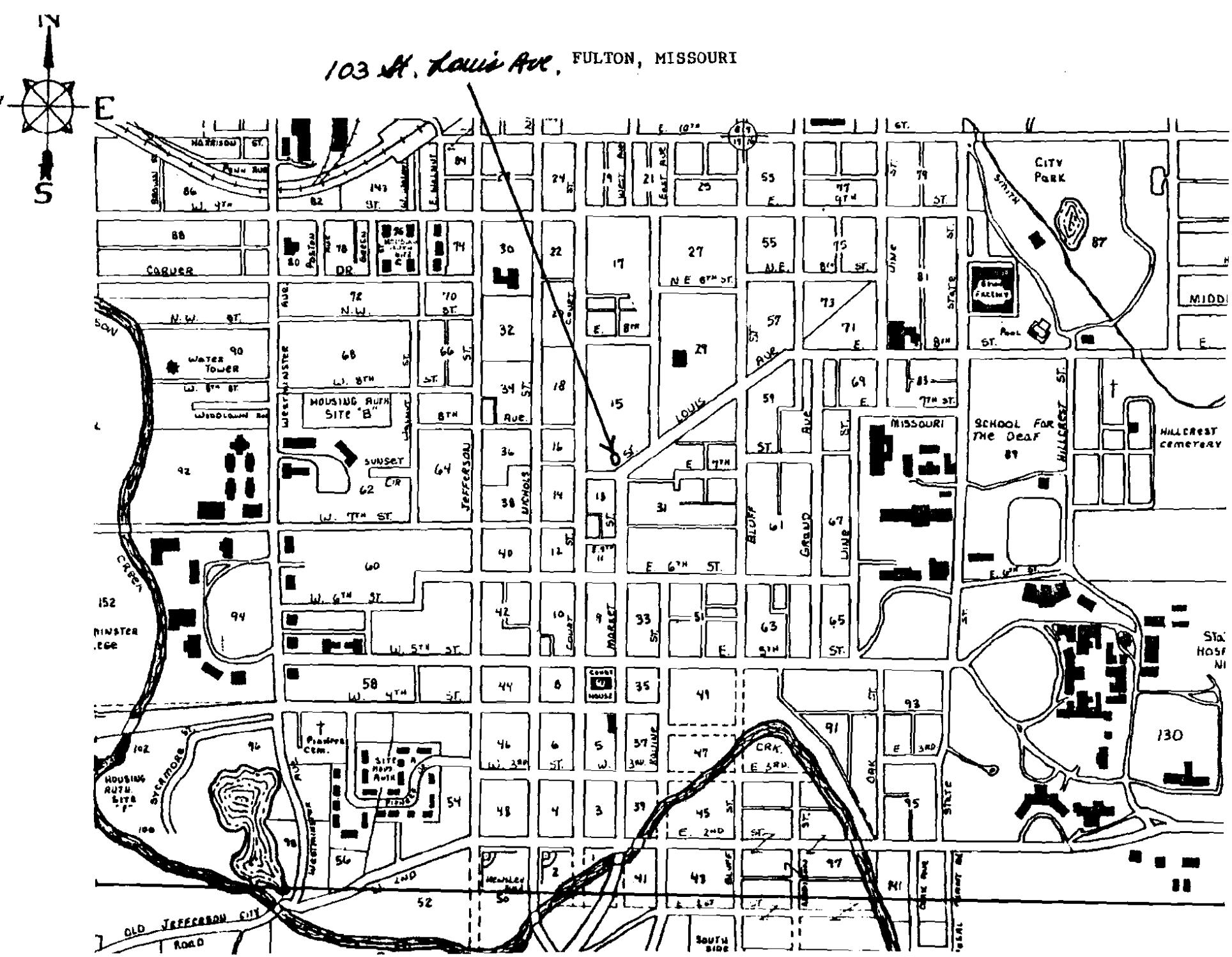

Office of Historic Preservation, P. O. Box 176, Jefferson City, Missouri 65102

HISTORIC INVENTORY

1 No

County
Callaway

3 Location of Negatives
Fulton City Hall

4 Present Name(s)

5 Other Name(s)

6 Specific Location 104 St. Louis Avenue (198)

7 City or Town (I) Rural, Township & Vicinity
Fulton

8 Site Plan with North Arrow

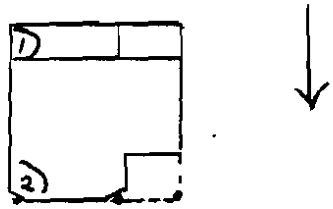

104/198 St. Louis Ave.

9 Coordinates UTM
Lat
Long

Site ( ) Structure ( )
Building (X) Object ( )

11 On National Register? Yes ( ) No (X)

12 Is It Eligible? Yes (X) No ( )

13 Part of Estab Hist Dist ? Yes ( ) No (X)

14. District Potent'l? Yes (X) No ( )

15 Name of Established District

16. Thematic Category

17 Date(s) or Period

18 Style or Design box with Queen Anne & Neoclassical Revival detailing

19. Architect or Engineer

20 Contractor or Builder

21. Original Use, if apparent
residence

22 Present Use
residence

23 Ownership Public ( ) Private (X)

24. Owner's Name & Address, if known

25. Open to Public? Yes ( ) No (X)

26. Local Contact Person or Organization

27. Other Surveys in Which Included

28. No. of Stories 2

29. Basement? Yes (X) No ( )

30. Foundation Material
rock-faced ashlar

31. Wall Construction
frame

32. Roof Type & Material
hipped/asbestos shingle

33. No. of Bays Front Side 3

34. Wall Treatment
see #42 below

35. Plan Shape rectangular

36. Changes (Explain in #42) Addition ( ) Altered (X) Moved ( )

37. Condition
Interior
Exterior fair-poor

38. Preservation Underway? Yes ( ) No (X)

39. Endangered? By What? Yes (X) No ( )
see #42

40. Visible from Public Road? Yes (X) No ( )

41. Distance from and Frontage on Road

42 Further Description of Important Features #34. Clapboard on lower 1 1/3 story; imbricated shingles on upper 2/3 of second story and on hipped dormer which faces N. #36. Aluminum storm windows and doors; aluminum awnings over windows on W side; wrought iron porch railing; concrete porch steps in bad repair; second front door added #39. Neglect, commercial encroachment, rezoning #42. Three one-story Tuscan columns on main (N) facade; ... (see continuation page)



43 History and Significance This building has significant architectural potential.

44 Description of Environment and Outbuildings A Seven-Eleven is located next door on the E side.

45 Sources of Information
Photographic Information - Roll 9, #33, view to the S
Photographer: P. Strawn, 5/10/78

46. Prepared by
P. Strawn

47. Organization
Fulton Survey

48. Date 6/79

49 Revision Date(s)

1 No
2 County
4 Present Name(s)
5 Other Name(s)

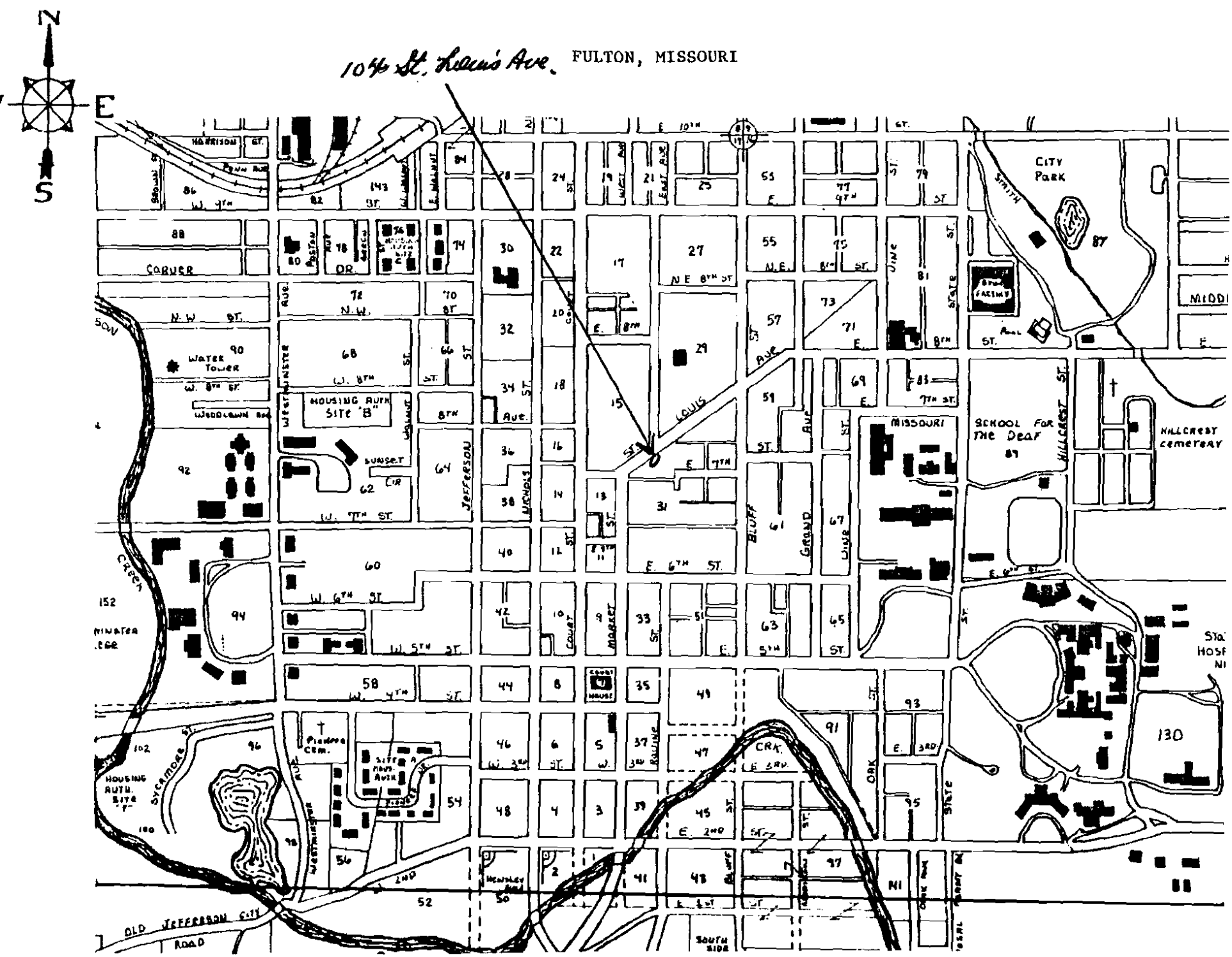

N
E
S
104 St. Louis Ave.
FULTON, MISSOURI
CITY PARK
SCHOOL FOR THE DEAF
HILLCREST CEMETERY
MISSOURI
HOUSING AUTH SITE "B"
WATER TOWER
CORNER
JEFFERSON
LOUIS
GRAND
BLUFF
MARKET
COURT
HOUSE
CRK.
OLD JEFFERSON CITY ROAD
SOUTH SIDE
HOUSING AUTH. SITE "F"
SYCAMORE
WESTMINSTER
HARRISON

Office of Historic Preservation, P. O. Box 176, Jefferson City, Missouri 65102

HISTORIC INVENTORY

1 No

2 County: Callaway

3 Location of Negatives: Fulton City Hall

4 Present Name(s): George Smith residence

5 Other Name(s):

6 Specific Location: 105 St. Louis (E. 8th) Corner of St. Louis & Center

7 City or Town: Fulton — If Rural, Township & Vicinity

8 Site Plan with North Arrow

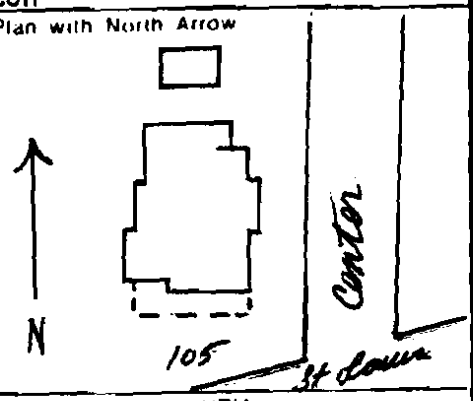

9 Coordinates: Lat / Long — UTM

Site ( ) Building (X) Structure ( ) Object ( )

10 On National Register? Yes ( ) No (X)

11 Is It Eligible? Yes (X) No ( )

12 Part of Estab Hist Dist? Yes ( ) No (X)

13 District Potent'l? Yes (X) No ( )

14 Name of Established District

16 Thematic Category

17 Date(s) or Period

18 Style or Design

19 Architect or Engineer

20 Contractor or Builder

21 Original Use, if apparent

22 Present Use: residence

23 Ownership: residence — Public ( ) Private (X)

24 Owner's Name & Address, if known

25 Open to Public? Yes ( ) No (X)

26 Local Contact Person or Organization

27 Other Surveys in Which Included

28 No. of Stories: 1½

29 Basement? Yes (X) No ( ): full

30 Foundation Material: rock-faced ashlar

31 Wall Construction: frame

32 Roof Type & Material: hipped gab./asb.shingle

33 No. of Bays: Front 3 Side 3

34 Wall Treatment: asbestos cement shingle

35 Plan Shape: irregular

36 Changes (Explain in #42): Addition (X) Altered (X) Moved ( )

37 Condition: Interior ____ Exterior: fair

38 Preservation Underway? Yes ( ) No (X)

39 Endangered? Yes (X) No ( ): By What? see #42 below

40 Visible from Public Road? Yes ( ) No ( )

41 Distance from and Frontage on Road

42 Further Description of Important Features: #36. Siding altered #39. Neglect and commercial encroachment #42. Denticulated bay windows; transom windows; porch cornice; porch railing with Chinese influence



43 History and Significance: Mr. Smith has owned the house for 23 years; he purchased it from Doyle Brown. Mr. Smith used to be an antique dealer.

44 Description of Environment and Outbuildings: Garage behind house

45 Sources of Information: Interview with George Smith by Tanya Tilton-12/7/78
Photographic Information - Roll 10, #1, view to the N
Photographer: P. Strawn, 5/10/78

46 Prepared by: P. Strawn

47 Organization: Fulton Survey

48 Date

49 Revision Date(s)

4 Present Name(s)

5 Other Name(s)

FULTON, MISSOURI

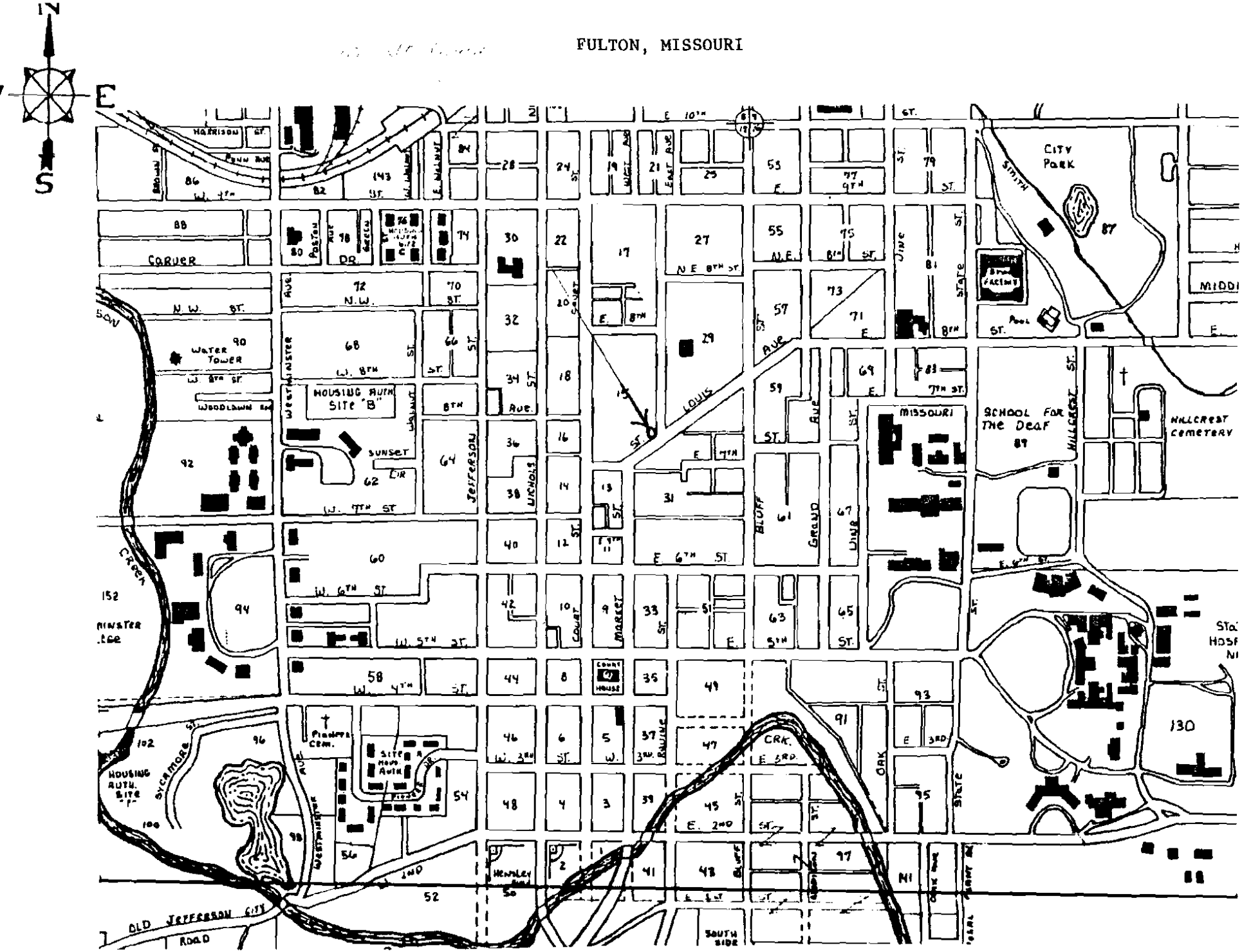

Office of Historic Preservation, P. O. Box 176, Jefferson City, Missouri 65102

HISTORIC INVENTORY

1 No

2 County: Callaway

3 Location of Negatives: Fulton City Hall

4 Present Name(s): Seven-Eleven Store

5 Other Name(s):

6 Specific Location: 200 St. Louis Avenue

7 City or Town (If Rural, Township & Vicinity): Fulton

8 Site Plan with North Arrow

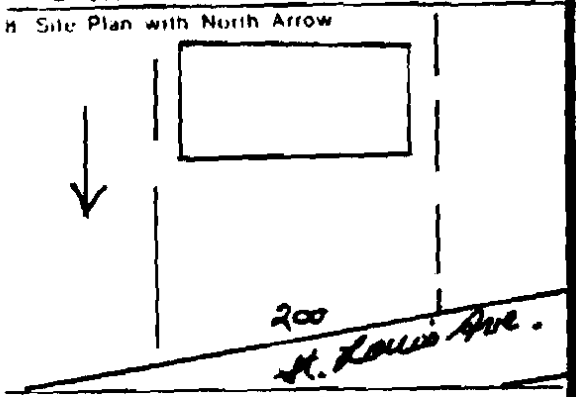

9 Coordinates: Lat / Long / UTM

Site ( ) Building (X) Structure ( ) Object ( )

10. On National Register? Yes ( ) No (X)

11. Is It Eligible? Yes ( ) No (X)

12. Part of Estab Hist Dist? Yes ( ) No (X)

13. District Potent'l? Yes ( ) No (X)

14. Name of Established District

16. Thematic Category

17. Date(s) or Period

18. Style or Design

19. Architect or Engineer

20. Contractor or Builder

21. Original Use, if apparent: quick-shop

22. Present Use: quick-shop

23. Ownership: Public ( ) Private (X)

24. Owner's Name & Address, if known

25. Open to Public? Yes (X) No ( )

26. Local Contact Person or Organization

27. Other Surveys in Which Included

28. No. of Stories: 1

29. Basement? Yes ( ) No (X)

30. Foundation Material: concrete

31. Wall Construction: brick

32. Roof Type & Material: flat; tar & gravel

33. No. of Bays: Front n/a Side

34. Wall Treatment: Plastic ?; stretcher bond;

35. Plan Shape: rectangular

36. Changes (Explain in #42): Addition ( ) Altered ( ) Moved ( )

37. Condition: Interior ____ Exterior good

38. Preservation Underway? Yes ( ) No (X)

39. Endangered? By What? Yes ( ) No (X)

40. Visible from Public Road? Yes (X) No ( )

41. Distance from and Frontage on Road

42. Further Description of Important Features



43 History and Significance

44 Description of Environment and Outbuildings

45 Sources of Information

Photographic Information - Roll 9, #32, view to the S
Photographer: P. Strawn, 5/10/78

46. Prepared by: P. Strawn

47. Organization: Fulton Survey

48. Date

49. Revision Date(s)

1 No
2 County
4 Present Name(s)
5 Other Name(s)

FULTON, MISSOURI

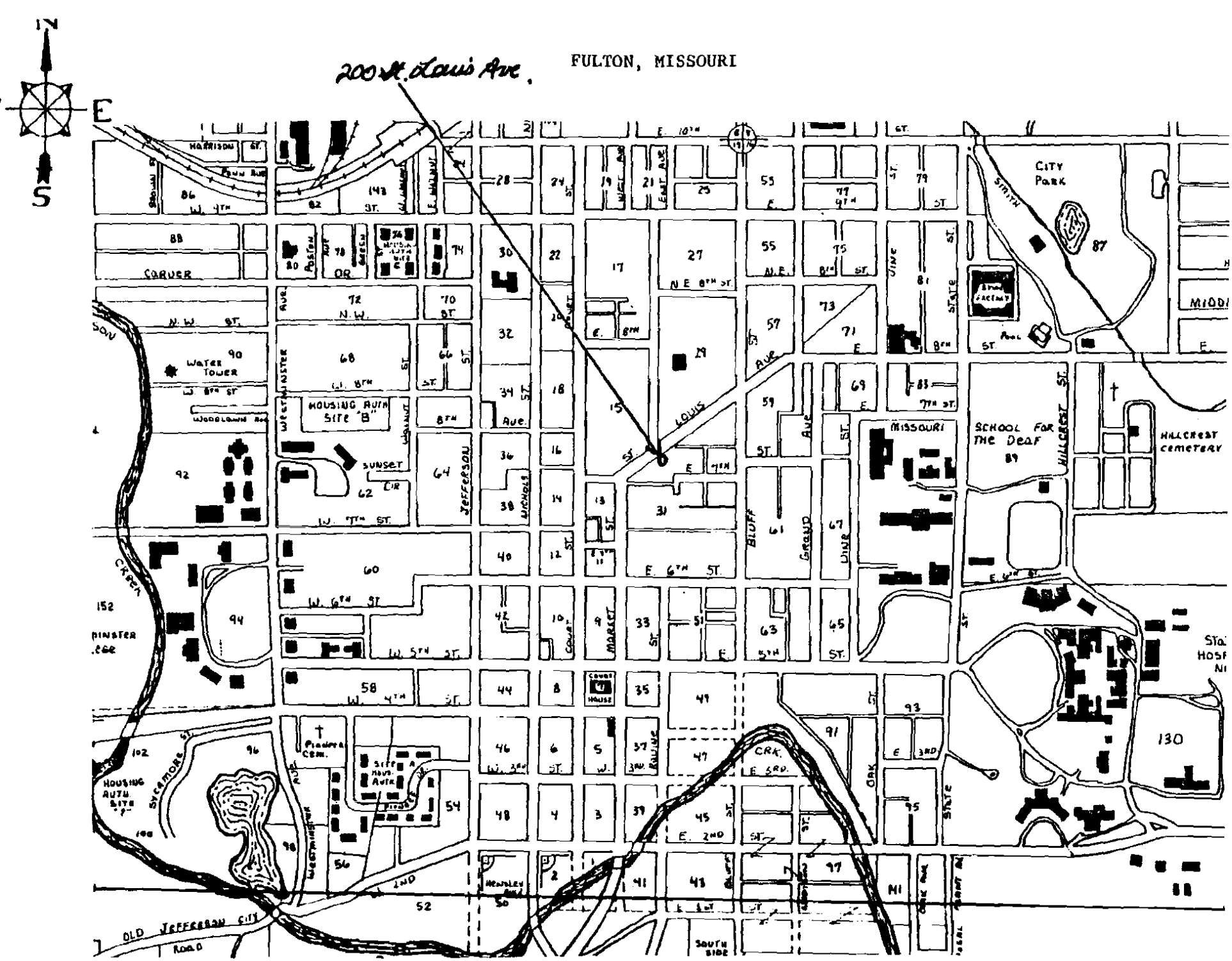

Office of Historic Preservation, P. O. Box 176, Jefferson City, Missouri 65102

HISTORIC INVENTORY

1 No

2 County: Callaway

3 Location of Negatives: Fulton City Hall

4 Present Name(s): Mrs. W. Curtiss (Elizabeth L.) Maughs residence

5 Other Name(s): Harner home

6 Specific Location: 201 St. Louis Avenue (E. 8th)
SW Part of Lot 6, Blk. 29
New City Plat

7 City or Town: Fulton — If Rural, Township & Vicinity

8 Site Plan with North Arrow



9 Coordinates: Lat / Long — UTM

Site ( ) Structure ( )
Building (X) Object ( )

11 On National Register? Yes ( ) No (X)

12 Is It Eligible? Yes (X) No ( )

13 Part of Estab Hist Dist? Yes ( ) No (X)

14 District Potent'l? Yes (X) No ( )

15 Name of Established District

16 Thematic Category

17 Date(s) or Period: c. 1892

18 Style or Design: Queen Anne Revival

19 Architect or Engineer: Horace Harner

20 Contractor or Builder: Horace Harner (bricklayer)

21 Original Use, if apparent: residence

22 Present Use: residence

23 Ownership: Public ( ) Private (X)

24 Owner's Name & Address, if known

25 Open to Public? Yes ( ) No (X)

26 Local Contact Person or Organization

27 Other Surveys in Which Included

28 No. of Stories: 1½

29 Basement? Yes (X) No ( ): full

30 Foundation Material: rock-faced ashlar

31 Wall Construction: brick

32 Roof Type & Material: see #42 below

33 No. of Bays: Front n/a Side n/a

34 Wall Treatment: Fulton common bond

35 Plan Shape: square

36 Changes (Explain in #42): Addition (X) Altered (X) Moved ( )

37 Condition: Interior ____ Exterior: good

38 Preservation Underway? Yes (X) No ( )

39 Endangered? By What? Yes ( ) No (X)

40 Visible from Public Road? Yes (X) No ( )

41 Distance from and Frontage on Road

42 Further Description of Important Features: #32. Bellcast gable and hipped, mansard; decorative slate on most of roof; some asbestos shingles have replaced the original slate along the lower edges of the roof; decorative roof trim along ridge line has heart-shaped cut-outs; some of the roof trim has broken off #36. Front porch has been removed; basement window on E side has been bricked-in; original front door has been replaced; two small additions...(see cont. page)



43 History and Significance: Mr. & Mrs. W.C. Maughs bought the house from Mrs. Zella Harner, August 29, 1953. (Mr. Maughs was an attorney). Horace Harner bought the lot, known as the J.F. Jones lot, from W.T. Snell on October 31, 1882. Mr. Snell was a contractor and bricklayer. Horace Harner had the house built in 1892. On January 12, 1931 the house was owned by Horace Hugo Harner and Zella Harner (who at one time lived in ...[see cont.page]

44 Description of Environment and Outbuildings: Carport in rear

45 Sources of Information: Interview with Mrs. W.C. (Elizabeth) Maughs on 12/13/78.

46 Prepared by: P. Strawn

47 Organization: Fulton Survey

48 Date

49 Revision Date(s)

1 No
2 County
4 Present Name(s)
5 Other Name(s)

FULTON, MISSOURI

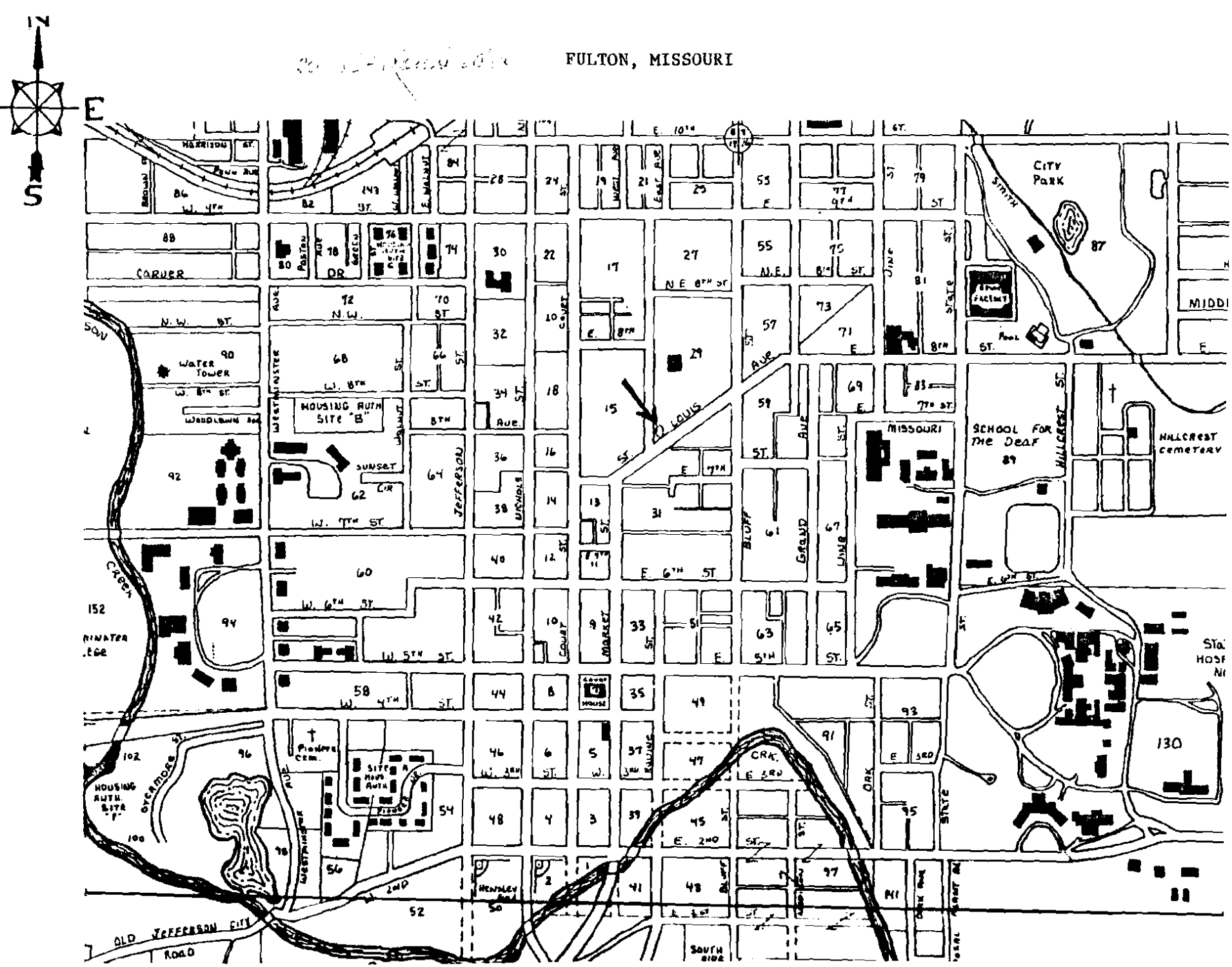

201 St. Louis (E. 8th)

#36. (cont.)

on NE corner of house - one has a gabled roof, a chimney and is of brick construction (A); the other (B) has a shed roof and is frame construction.

Alterations and additions have been made throughout the years. Electricity, running water in the kitchen and bathroom and gas for cooking were added at an unknown date.

Mr. Harner added three arches to the front porch which was removed after 1950. Hardwood floors were added by a renter, Mr. Beaver, c. 1950-53.

In 1953 the coal furnace was converted to gas.

Between 1953-56 the downstairs was made into two apartments - changes were made in location of doors, windows and walls to allow for this. A kitchenette and two bathrooms were added.

In 1977 a carport was added and the shape of the back porch was changed.

The flue in the center of the house originally had three coal grates (one opening has been removed).

#42. Segmental arch windows; there are four dormer windows - three are gabled with decorative bargeboard; one is a low shed type dormer; neo-Jacobean-style chimney is located on E center of house; Has an octagonally shaped room.

#43. (cont.)

Texarkana, Arkansas). Zella Harner was a teacher at the Missouri School for the Deaf.

There was originally a concrete retaining wall on the street sides of the lot. Mr. Harner was noted for his flower and rose garden.

#45. (cont.)

Photographic Information - Roll 9, #23, view to the NE
Photographer: P. Strawn, 5/10/78

Office of Historic Preservation, P. O. Box 176, Jefferson City, Missouri 65102

HISTORIC INVENTORY

1 No

4 Present Name(s)

2 County
Callaway

5 Other Name(s)

3 Location of Negatives
Fulton City Hall

6 Specific Location 202 St. Louis Avenue

7 City or Town — If Rural, Township & Vicinity
Fulton

8 Site Plan with North Arrow

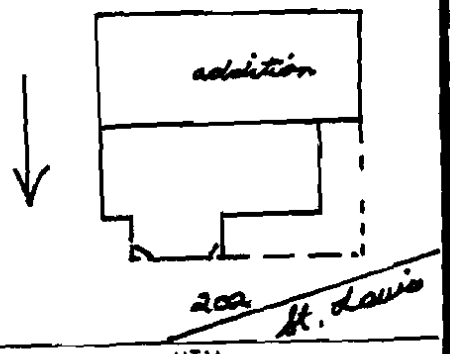

9 Coordinates — UTM
Lat
Long

Site ( ) Structure ( )
Building (X) Object ( )

10 On National Register? Yes ( ) No (X)

11 Is It Eligible? Yes (X) No ( )

12 Part of Estab Hist Dist? Yes ( ) No (X)

13 District Potential? Yes (X) No ( )

14 Name of Established District

16. Thematic Category

17 Date(s) or Period

18 Style or Design

19. Architect or Engineer

20. Contractor or Builder

21. Original Use, if apparent
residence

22 Present Use
residence-duplex

23 Ownership — Public ( ) Private (X)

24. Owner's Name & Address, if known
Miller Real Estate
105 W. 5th

25. Open to Public? Yes ( ) No (X)

26. Local Contact Person or Organization

27. Other Surveys in Which Included

28. No. of Stories 1½

29. Basement? Yes ( ) No ( )

30. Foundation Material
rock-faced ashlar

31. Wall Construction
frame

32. Roof Type & Material
bellcast gab./asb.shing

33. No. of Bays
Front n/a Side

34. Wall Treatment
asbestos siding

35. Plan Shape irregular

36. Changes (Explain in #42) — Addition ( ) Altered (X) Moved ( )

37. Condition
Interior
Exterior fair

38. Preservation Underway? Yes ( ) No (X)

39. Endangered? By What? Yes (X) No ( )
see #42 below

40. Visible from Public Road? Yes (X) No ( )

41. Distance from and Frontage on Road

42. Further Description of Important Features #36. Large one-story addition; siding altered #39. Commercial encroachment, rezoning #42. Rectilinear Palladian window on N (primary) and W facades; decorative brackets form hood over diagonally-faced windows on N facade



43 History and Significance Miller Real Estate has owned this house for three years. Mr. Neal Miller plans to have the property on this street rezoned for commercial use.

44 Description of Environment and Outbuildings Large metal out-building behind house at SW corner of lot; small frame shed at center left of house

45 Sources of Information Interview with Neal Miller - 12/78
Photographic Information - Roll 9, #31, view to the SE

46. Prepared by
P. Strawn

47. Organization
Fulton Survey

48. Date 49. Revision Date(s)

2 County

4 Present Name(s)

5 Other Name(s)

FULTON, MISSOURI

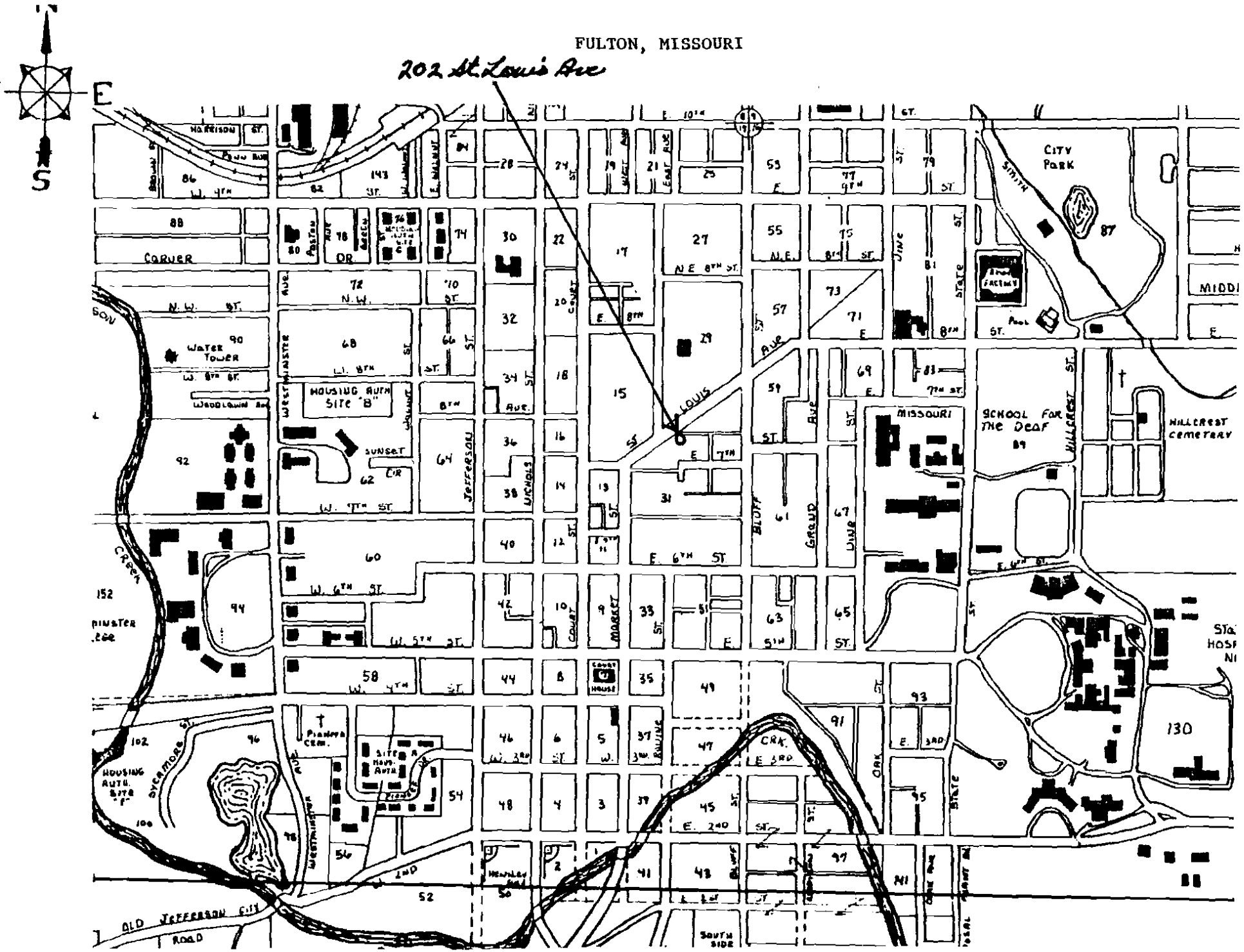

Office of Historic Preservation, P. O. Box 176, Jefferson City, Missouri 65102

HISTORIC INVENTORY

1 No

2 County
Callaway

3 Location of Negatives
Fulton City Hall

4 Present Name(s)
Fischer TV Service & Schaefer Realty

5 Other Name(s)

6 Specific Location 203 St. Louis Avenue (E. 8th)

7 City or Town (If Rural, Township & Vicinity)
Fulton

8 Site Plan with North Arrow



9 Coordinates
Lat
Long
UTM

Site [ ] Structure [ ]
Building [X] Object [ ]

10 On National Register? Yes [ ] No [X]

11 Is It Eligible? Yes [X] No [ ]

12 Part of Estab Hist Dist? Yes [ ] No [X]

13 District Potential? Yes [X] No [ ]

14 Name of Established District

16 Thematic Category

17 Date(s) or Period
1947

18 Style or Design

19 Architect or Engineer

20 Contractor or Builder

21 Original Use, if apparent
commercial

22 Present Use
commercial

23 Ownership Public [ ] Private [X]

24 Owner's Name & Address, if known

25 Open to Public? Yes [X] No [ ]

26 Local Contact Person or Organization

27 Other Surveys in Which Included

28 No. of Stories 1

29 Basement? Yes [ ] No [X]

30 Foundation Material
concrete

31 Wall Construction
concrete block

32 Roof Type & Material
see #42 below

33 No. of Bays
Front 3 Side 3(6)

34 Wall Treatment
see #42 below

35 Plan Shape rectangular

36 Changes (Explain in #42) Addition [ ] Altered [X] Moved [ ]

37 Condition
Interior
Exterior good

38 Preservation Underway? Yes [ ] No [X]

39 Endangered? By What? Yes [ ] No [X]

40 Visible from Public Road? Yes [X] No [ ]

41 Distance from and Frontage on Road

42 Further Description of Important Features #32. Boomtown roof with gabled roof behind covered with asbestos shingles #34. Rock-faced ashlar facade #36. Probably has new windows



43 History and Significance

44 Description of Environment and Outbuildings

45 Sources of Information
Photographic Information - Roll 9, #30, view to the NE
Photographer: P. Strawn, 5/10/78

46 Prepared by
P. Strawn

47 Organization
Fulton Survey

48 Date

49 Revision Date(s)

1 No
2 County
4 Present Name(s)
5 Other Name(s)

FULTON, MISSOURI

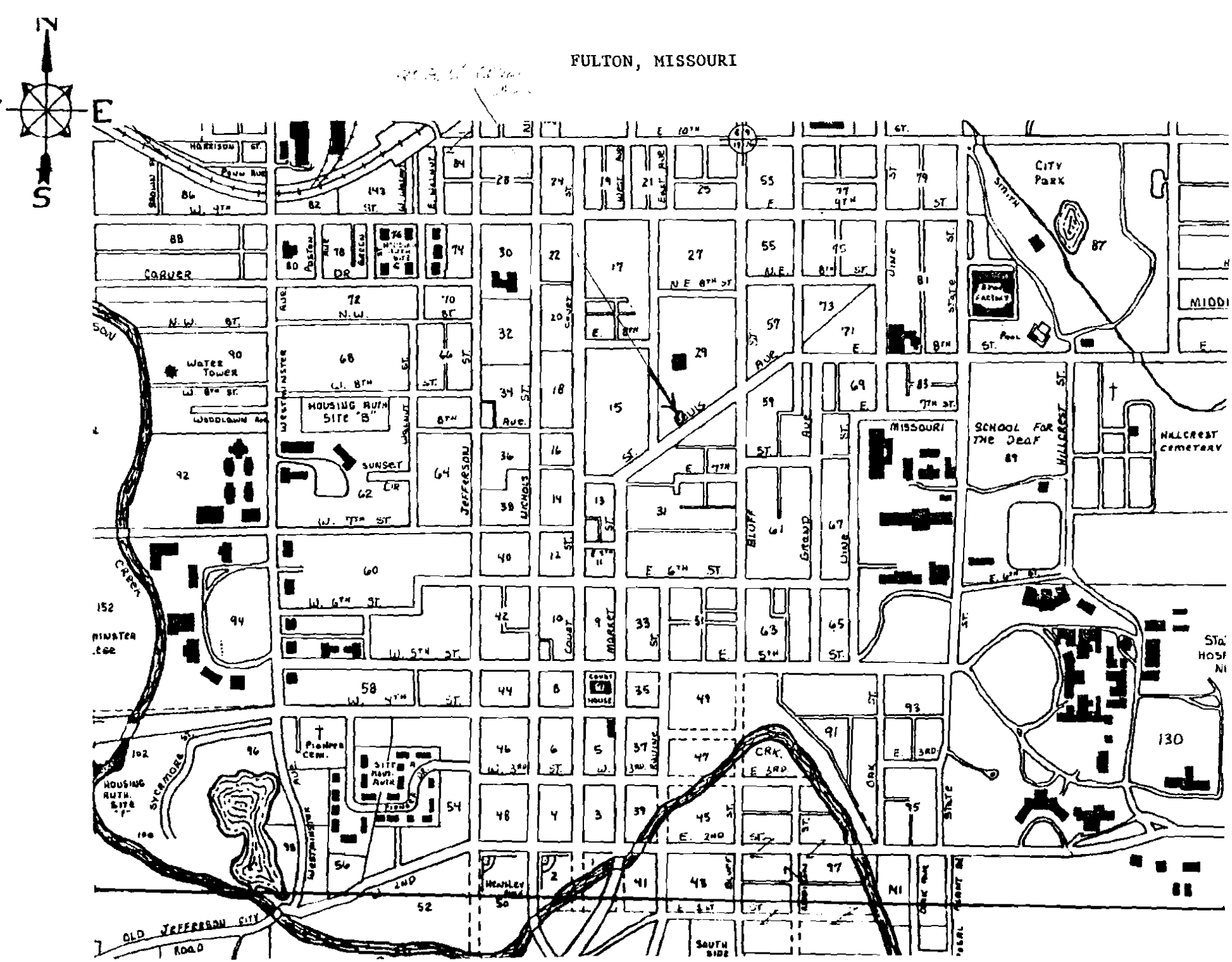

Office of Historic Preservation, P. O. Box 176, Jefferson City, Missouri 65102

HISTORIC INVENTORY

1 No

County: Callaway

3 Location of Negatives: Fulton City Hall

4 Present Name(s)

5 Other Name(s): Benjamin F. and Ann M. (Bell) Garver residence

6 Specific Location: 204 St. Louis Avenue

7 City or Town: Fulton — If Rural, Township & Vicinity

8 Site Plan with North Arrow

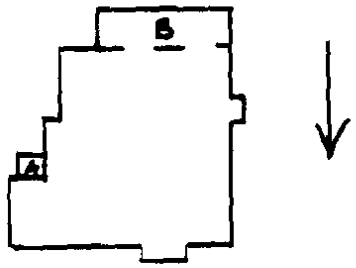

204 St. Louis Ave.

9 Coordinates: UTM
Lat
Long

Site ☐ Building ☒ Structure ☐ Object ☐

11 On National Register?	Yes ☐ No ☒	12. Is It Eligible?	Yes ☒ No ☐
13 Part of Estab Hist Dist ?	Yes ☐ No ☒	14. District Potent'l?	Yes ☒ No ☐

15 Name of Established District

16. Thematic Category

17 Date(s) or Period

18 Style or Design: Queen Anne Rev. Detailing

19. Architect or Engineer

20. Contractor or Builder

21. Original Use, if apparent: residence

22 Present Use: residence

23 Ownership: Public ☐ Private ☒

24. Owner's Name & Address, if known: Miller Real Estate, 105 W. 5th

25. Open to Public? Yes ☐ No ☒

26. Local Contact Person or Organization

27. Other Surveys in Which Included

28. No. of Stories: 1½

29. Basement? Yes ☒ No ☐

30. Foundation Material: concrete

31. Wall Construction: frame

32. Roof Type & Material: bellcast gab./asb.shing

33. No. of Bays: Front 4 Side 1

34. Wall Treatment: beveled siding

35. Plan Shape: irregular

36. Changes (Explain in #42): Addition ☐ Altered ☒ Moved ☐

37. Condition: Interior ____ Exterior: good-fair

38. Preservation Underway? Yes ☐ No ☒

39. Endangered? Yes ☒ No ☐ By What? see #42 below

40. Visible from Public Road? Yes ☒ No ☐

41. Distance from and Frontage on Road

42 Further Description of Important Features: #36. Aluminum storm windows and doors; aluminum awning over entranceway; front porch altered; two additions (A&B) #39. Commercial encroachment, rezoning #42. Lattice attic window over entranceway; imbricated shingles used as decorative wall treatment around latticewindow; oriel window with high-peaked bellcast gable roof on W side



43 History and Significance: Miller Real Estate has owned the property for three years and apparently favors rezoning the area to make it commercial.

B. F. Garver and his wife Ann lived here with their daughter Carrie, in 1907, according to the 1907 Fulton City Directory. B. F. Garver was a carpenter.

44 Description of Environment and Outbuildings

45 Sources of Information: Interview with Neal Miller - 12/78
Photographic Information - Roll 9, #27, view to the SW
Photographer: P. Strawn, 5/10/78
Fulton City Directory, 1907

46. Prepared by: P. Strawn

47. Organization: Fulton Survey

48. Date: 6/79 — 49 Revision Date(s)

1 No
2 County
4 Present Name(s)
5 Other Name(s)

FULTON, MISSOURI

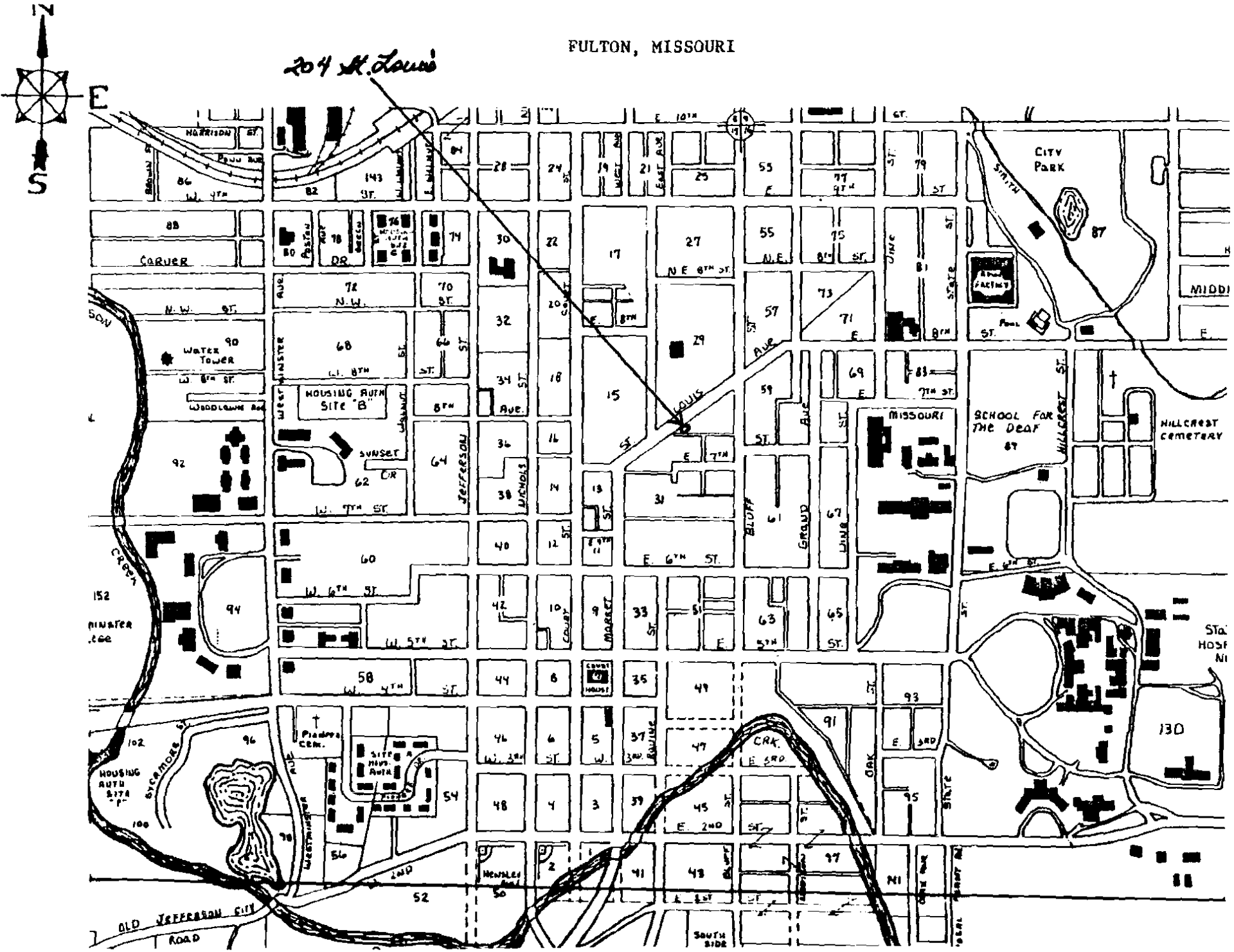

#43. (cont.)

Benjamin F. Garver was born in Hagerstown, Maryland on January 18, 1836; he moved to Fulton c. 1880 and married Ann M. Bell, M. Fred Bell's sister. They had six children - three girls and three boys, who were living when they died - Charles E. Garver, Pasadena, California; William L. Garver, Independence, Mo.; Harvey B. Garver, Mrs. F.E. Mead, Sedalia; and Mrs. C.W. Davison, Jefferson City; and Miss Carrie Garver of Fulton. Benjamin Garver worked as a carpenter and contractor during his lifetime and had also served in the Union army during the Civil War. His wife, Ann, had died on June 18, 1909. Mr. Garver died at the age of 79 on February 5, 1915 of Bright's disease. Rev. E.F. Abbott spoke at the funeral services in the home.

#45. (cont.)

Obituary of Benjamin F. Garver, from newspaper clipping in the Bell Papers, Kingdom of Callaway Historical Society.

Office of Historic Preservation, P. O. Box 176, Jefferson City, Missouri 65102

HISTORIC INVENTORY

1 No

2 County: Callaway

3 Location of Negatives: Fulton City Hall

4 Present Name(s)

5 Other Name(s)

6 Specific Location: 205 St. Louis Avenue

7 City or Town (If Rural, Township & Vicinity): Fulton

8 Site Plan with North Arrow

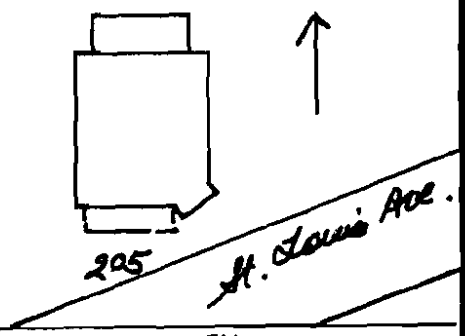

9 Coordinates: UTM
Lat
Long

Site ( ) Structure ( )
Building (X) Object ( )

11 On National Register? Yes ( ) No (X)

12. Is It Eligible? Yes (X) No ( )

13 Part of Estab Hist Dist ? Yes ( ) No (X)

14. District Potent'l? Yes (X) No ( )

15 Name of Established District

16. Thematic Category

17 Date(s) or Period

18 Style or Design: Box with Queen Anne Revival Influence

19. Architect or Engineer

20. Contractor or Builder

21. Original Use, if apparent: residence

22 Present Use: residence

23 Ownership: Public ( ) Private (X)

24. Owner's Name & Address, if known

25. Open to Public? Yes ( ) No (X)

26. Local Contact Person or Organization

27. Other Surveys in Which Included

28. No. of Stories: 2

29. Basement? Yes (X) No ( )

30. Foundation Material: brick

31. Wall Construction: brick

32. Roof Type & Material: low hip;asb.shingle

33. No. of Bays: Front 2 Side 2

34. Wall Treatment: dark red brick;Flemish bond

35. Plan Shape: rectangular

36. Changes (Explain in #42): Addition ( ) Altered ( ) Moved ( )

37. Condition: Interior ____ Exterior: good

38. Preservation Underway? Yes ( ) No (X)

39. Endangered? By What? Yes (X) No ( )
commercial encroachment

40. Visible from Public Road? Yes (X) No ( )

41. Distance from and Frontage on Road

42. Further Description of Important Features

#36. Aluminum storm windows and doors

#42. Foundation wall treatment laid in stretcher bond; water table articulated in vertically laid stretchers; continuous lug sills created by vertically laid headers; belt course created with vertically laid stretchers; denticulation created with bricks just below the entablature board; 2½ story oriel window on SE corner of house - top story has dormer window with box cornice & gable end returns.



43 History and Significance: This is an interesting variation of the Box style.

44 Description of Environment and Outbuildings

45 Sources of Information
Photographic Information - Roll 9, #29, view to the N
Photographer: P. Strawn, 5/10/78

46. Prepared by: P. Strawn

47. Organization: Fulton Survey

48. Date: 6/79

49 Revision Date(s)

2 County

4 Present Name(s)

5 Other Name(s)

205 St Louis Ave.

FULTON, MISSOURI

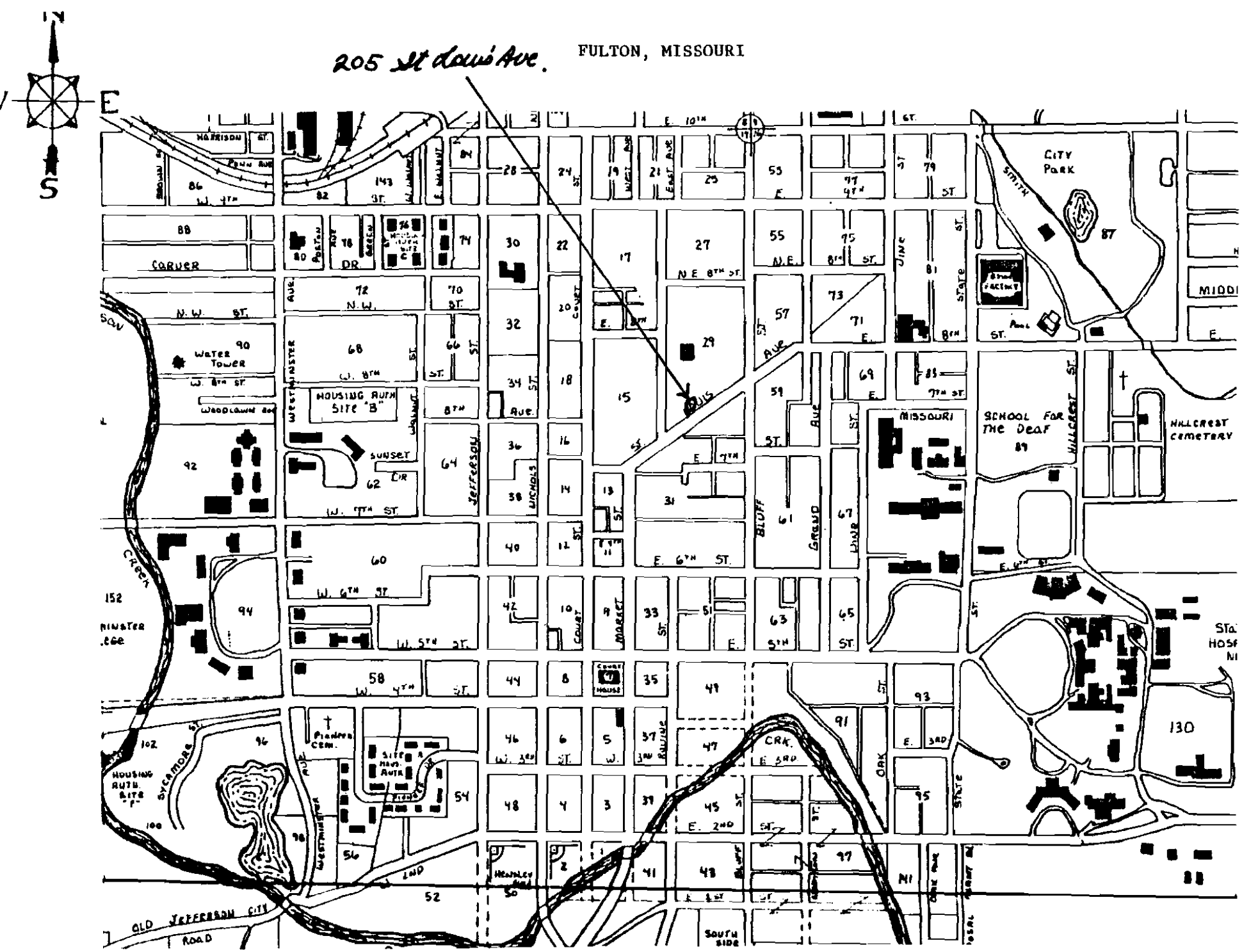

Office of Historic Preservation, P. O. Box 176, Jefferson City, Missouri 65102

HISTORIC INVENTORY

1 No

2 County: Callaway

3 Location of Negatives: Fulton City Hall

4 Present Name(s)

5 Other Name(s)

6 Specific Location: 206 St. Louis Avenue

7 City or Town: Fulton — If Rural, Township & Vicinity

8 Site Plan with North Arrow

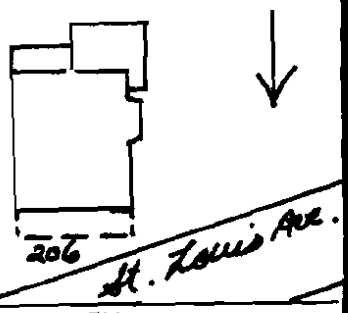

9 Coordinates: Lat / Long — UTM

Site ( ) Building (X) Structure ( ) Object ( )

11 On National Register?	Yes ( ) No (X)	12. Is It Eligible?	Yes (X) No ( )
13 Part of Estab Hist Dist ?	Yes ( ) No (X)	14. District Potent'l?	Yes (X) No ( )

15 Name of Established District

16. Thematic Category

17 Date(s) or Period

18 Style or Design: O. Anne Rev. Detailing

19. Architect or Engineer

20. Contractor or Builder

21. Original Use, if apparent: residence

22 Present Use: residence

23 Ownership: Public ( ) Private (X)

24. Owner's Name & Address, if known

25. Open to Public? Yes ( ) No (X)

26. Local Contact Person or Organization

27. Other Surveys in Which Included

28. No. of Stories: 1½

29. Basement? Yes (X) No ( )

30. Foundation Material: rock-faced ashlar

31. Wall Construction: frame

32. Roof Type & Material: gabled;asbestos shingles

33. No. of Bays — Front: 2 Side: 3

34. Wall Treatment: see #42 below

35. Plan Shape: rectangular

36. Changes (Explain in #42) — Addition (X) Altered (X) Moved ( )

37. Condition — Interior: ____ Exterior: good

38. Preservation Underway? Yes ( ) No (X)

39. Endangered? Yes (X) No ( ) By What? see #42 below

40. Visible from Public Road? Yes (X) No ( )

41. Distance from and Frontage on Road

42 Further Description of Important Features: #34. Imbricated shingles on second story; clapboard on first story #36. Aluminum storm windows and doors; front porch pillars altered - Tuscan columns replaced by wood posts; two rear additions #39. Commercial encroachment, re-zoning #42. Transom light over entrance; gabled dormer window faces N on primary facade; oriel window on W side



43 History and Significance: Miller Real Estate has owned this property for three years.

Neighborhood Significance - this house contributes significantly to the integrity of the neighborhood.

H. B. Garver, postmaster, lived here with his wife Dortha, in 1907, according to the 1907 Fulton City Directory

44 Description of Environment and Outbuildings

45 Sources of Information: Interview with Neal Miller - 12/78

Photographic Information - Roll 9, #26, view to the SW
Photographer: P. Strawn, 5/10/78
1907 Fulton City Directory

46. Prepared by: P. Strawn

47. Organization: Fulton Survey

48. Date: 6/79

49. Revision Date(s)

1 No
2 County
4 Present Name(s)
5 Other Name(s)

FULTON, MISSOURI

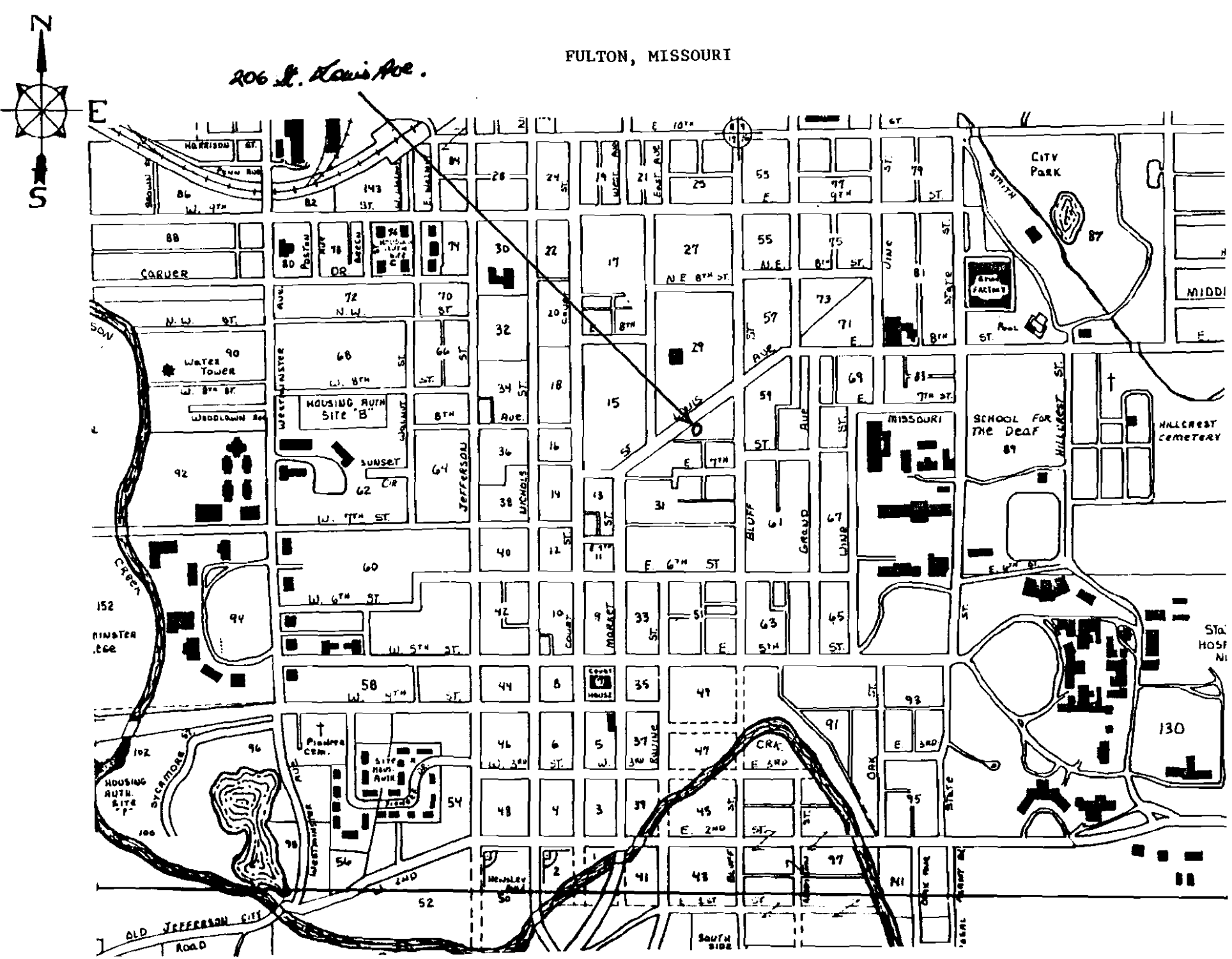

Office of Historic Preservation, P. O. Box 176, Jefferson City, Missouri 65102

HISTORIC INVENTORY

1 No.

2 County: Callaway

3 Location of Negatives: Fulton City Hall

4 Present Name(s)

5 Other Name(s)

6 Specific Location: 207 St. Louis Avenue

7 City or Town: Fulton — If Rural, Township & Vicinity

8 Site Plan with North Arrow

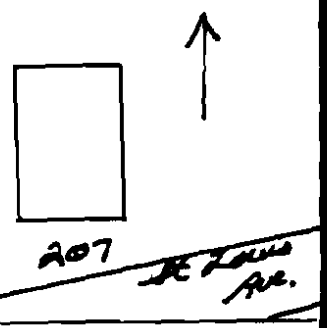

9 Coordinates: UTM
Lat
Long

Site [ ] Structure [ ]
Building [X] Object [ ]

11 On National Register? Yes [ ] No [X]

12. Is It Eligible? Yes [ ] No [X]

13 Part of Estab Hist Dist ? Yes [ ] No [X]

14. District Potent'l? Yes [ ] No [X]

15 Name of Established District

16. Thematic Category

17 Date(s) or Period

18 Style or Design

19. Architect or Engineer

20. Contractor or Builder

21. Original Use, if apparent: residence

22 Present Use: residence

23 Ownership: Public [ ] Private [X]

24. Owner's Name & Address, if known

25. Open to Public? Yes [ ] No [X]

26. Local Contact Person or Organization

27. Other Surveys in Which Included

28. No. of Stories: 1

29. Basement? Yes [ ] No [ ]

30. Foundation Material: concrete

31. Wall Construction: frame

32. Roof Type & Material: low hip/asbestos shing.

33. No. of Bays: Front 3 Side 4

34. Wall Treatment: 10" wood (?) siding

35. Plan Shape: rectangular

36. Changes (Explain in #42): Addition [ ] Altered [ ] Moved [ ]

37. Condition: Interior ____ Exterior good

38. Preservation Underway? Yes [ ] No [X]

39. Endangered? Yes [X] No [ ]
By What? commercial encroachment

40. Visible from Public Road? Yes [X] No [ ]

41 Distance from and Frontage on Road

42. Further Description of Important Features



43 History and Significance

44 Description of Environment and Outbuildings: Low concrete retaining wall

45 Sources of Information
Photographic Information - Roll 9, #28, view to the NW
Photographer: P. Strawn, 5/10/78

46. Prepared by: P. Strawn

47. Organization: Fulton Survey

48. Date: 5/79

49 Revision Date(s)

1 No

2 County

4 Present Name(s)

5 Other Name(s)

FULTON, MISSOURI

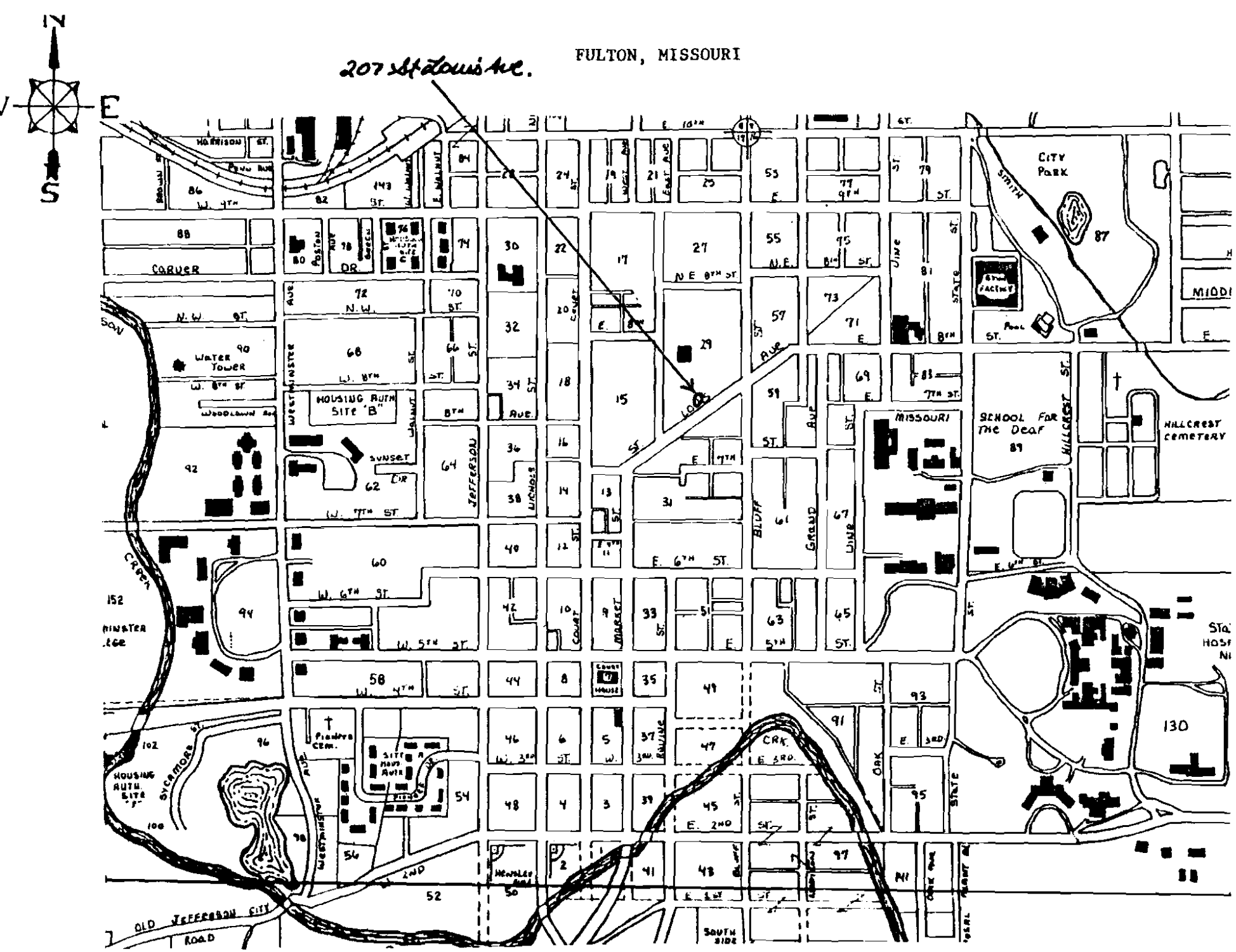

Office of Historic Preservation, P. O. Box 176, Jefferson City, Missouri 65102

HISTORIC INVENTORY

1 No

2 County: Callaway

3 Location of Negatives: Fulton City Hall

4 Present Name(s)

5 Other Name(s)

6 Specific Location: 208 St. Louis Avenue

7 City or Town (If Rural, Township & Vicinity): Fulton

8 Site Plan with North Arrow

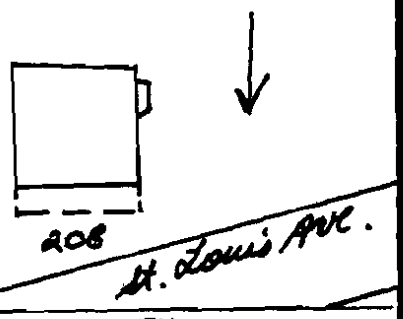

9 Coordinates: UTM
Lat
Long

Site ( ) Structure ( )
Building (X) Object ( )

11 On National Register? Yes ( ) No (X)
12. Is It Eligible? Yes (X) No ( )
13 Part of Estab Hist Dist ? Yes ( ) No (X)
14 District Potent'l? Yes (X) No ( )

15 Name of Established District

16. Thematic Category

17 Date(s) or Period

18 Style or Design: Queen Anne Revival with Bungalow influence

19. Architect or Engineer

20. Contractor or Builder

21. Original Use, if apparent: residence

22. Present Use: residence

23 Ownership: Public ( ) Private (X)

24. Owner's Name & Address, if known

25. Open to Public? Yes ( ) No (X)

26. Local Contact Person or Organization

27. Other Surveys in Which Included

28. No. of Stories: 1½

29. Basement? Yes (X) No ( )

30. Foundation Material: concrete

31. Wall Construction: frame

32. Roof Type & Material: gable/asbestos shingle

33. No. of Bays: Front 2 Side 3+1

34. Wall Treatment: see #42 below

35. Plan Shape: rectangular

36. Changes (Explain in #42): Addition ( ) Altered (X) Moved ( )

37. Condition: Interior ____ Exterior: good

38. Preservation Underway? Yes ( ) No (X)

39. Endangered? Yes (X) No ( )
By What? rezoning commercial encroachment

40. Visible from Public Road? Yes (X) No ( )

41 Distance from and Frontage on Road

42 Further Description of Important Features: #34. Clapboard on first story and decorative shingles on the second story #36. Aluminum storm door and some windows #42. Black paint flanks windows to imitate triangular-shaped shutters; large gabled dormer on primary (N) facade; oriel window on W side



43 History and Significance: Neighborhood Significance

This house reinforces the architectural integrity of the neighborhood.

44 Description of Environment and Outbuildings: Large garage at SW corner of lot

45 Sources of Information
Photographic Information - Roll 9, #25, view to the SW
Photographer: P. Strawn, 5/10/78

46. Prepared by: P. Strawn

47 Organization: Fulton Survey

48. Date: 6/79

49 Revision Date(s)

2 County

4 Present Name(s)

5 Other Name(s)

FULTON, MISSOURI

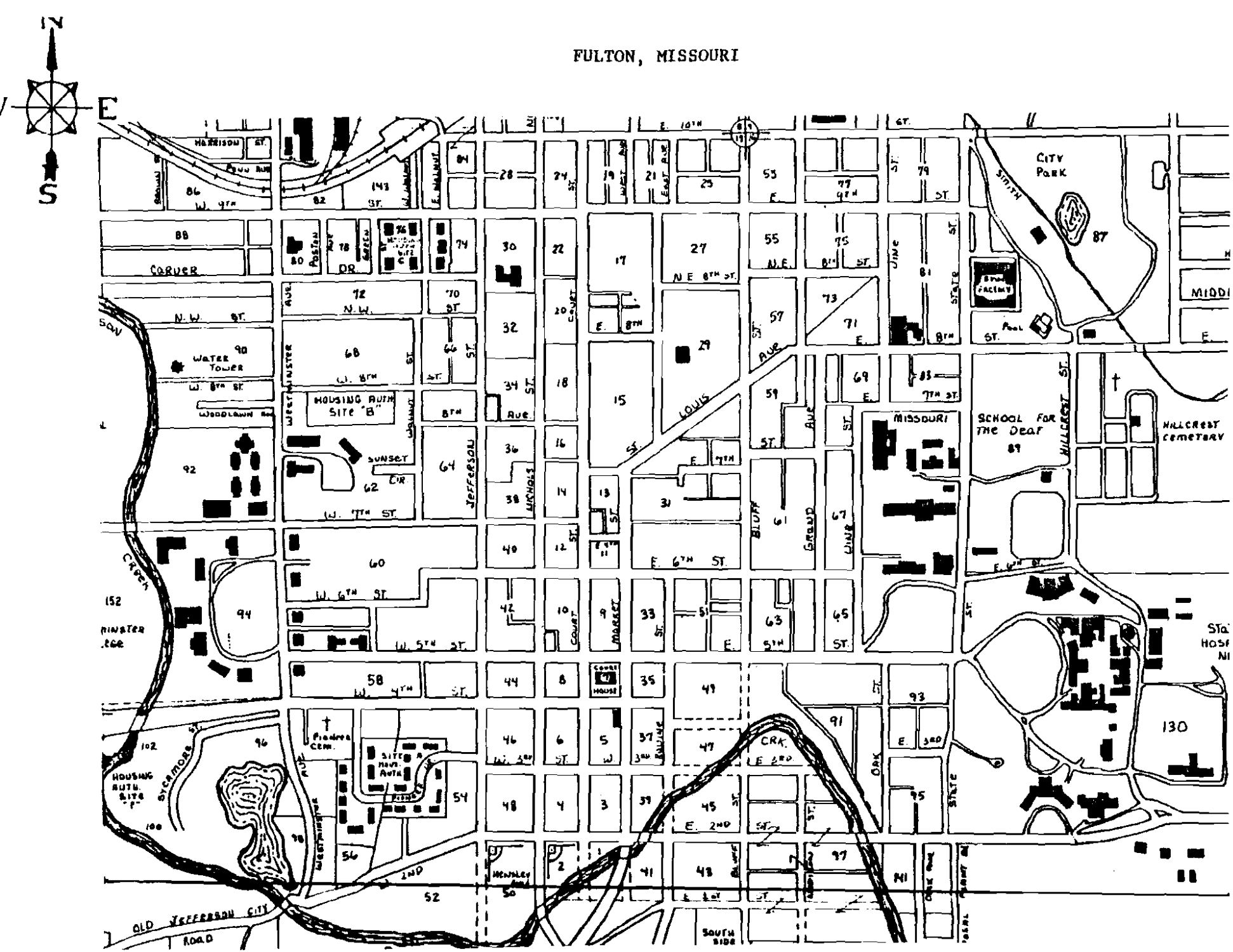

Office of Historic Preservation, P. O. Box 176, Jefferson City, Missouri 65102

HISTORIC INVENTORY

1 No

2 County: Callaway

3 Location of Negatives: Fulton City Hall

4 Present Name(s)

5 Other Name(s)

6 Specific Location: 210 St. Louis Avenue

7 City or Town: Fulton — If Rural, Township & Vicinity

8 Site Plan with North Arrow

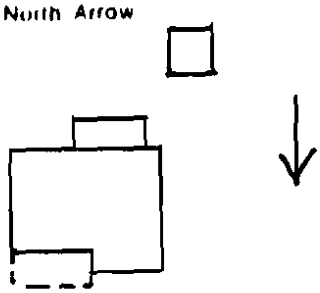

9 Coordinates: UTM
Lat
Long

Site ( ) Structure ( )
Building (X) Object ( )

10 On National Register? Yes ( ) No (X)

11 Is It Eligible? Yes (X) No ( )

12 Part of Estab Hist Dist? Yes ( ) No (X)

13 District Potent'l? Yes (X) No ( )

14 Name of Established District

16 Thematic Category

17 Date(s) or Period

18 Style or Design: Bungalow

19 Architect or Engineer

20 Contractor or Builder

21 Original Use, if apparent: residence

22 Present Use: residence

23 Ownership: Public ( ) Private (X)

24 Owner's Name & Address, if known

25 Open to Public? Yes ( ) No (X)

26 Local Contact Person or Organization

27 Other Surveys in Which Included

28 No. of Stories: 1½

29 Basement? Yes (X) No ( )

30 Foundation Material: concrete

31 Wall Construction: frame

32 Roof Type & Material: gable/asbestos shingle

33 No. of Bays: Front 2 Side 3

34 Wall Treatment: clapboard

35 Plan Shape: L

36 Changes (Explain in #42): Addition ( ) Altered (X) Moved ( )

37 Condition: Interior ____ Exterior: good

38 Preservation Underway? Yes ( ) No (X)

39 Endangered? Yes (X) By What? commercial encroachment No ( )

40 Visible from Public Road? Yes (X) No ( )

41 Distance from and Frontage on Road

42 Further Description of Important Features: #36. Storm windows added
#42. Decorative hexagonal asbestos shingles in gable ends; exposed rafters; shed dormer faces N



43 History and Significance

44 Description of Environment and Outbuildings: Garage at SW corner of house

45 Sources of Information
Photographic Information - Roll 9, #24, view to the SW
Photographer: P. Strawn, 5/10/78

46 Prepared by: P. Strawn

47 Organization: Fulton Survey

48 Date: 6/79

49 Revision Date(s)

2 County

4 Present Name(s)

5 Other Name(s)

FULTON, MISSOURI

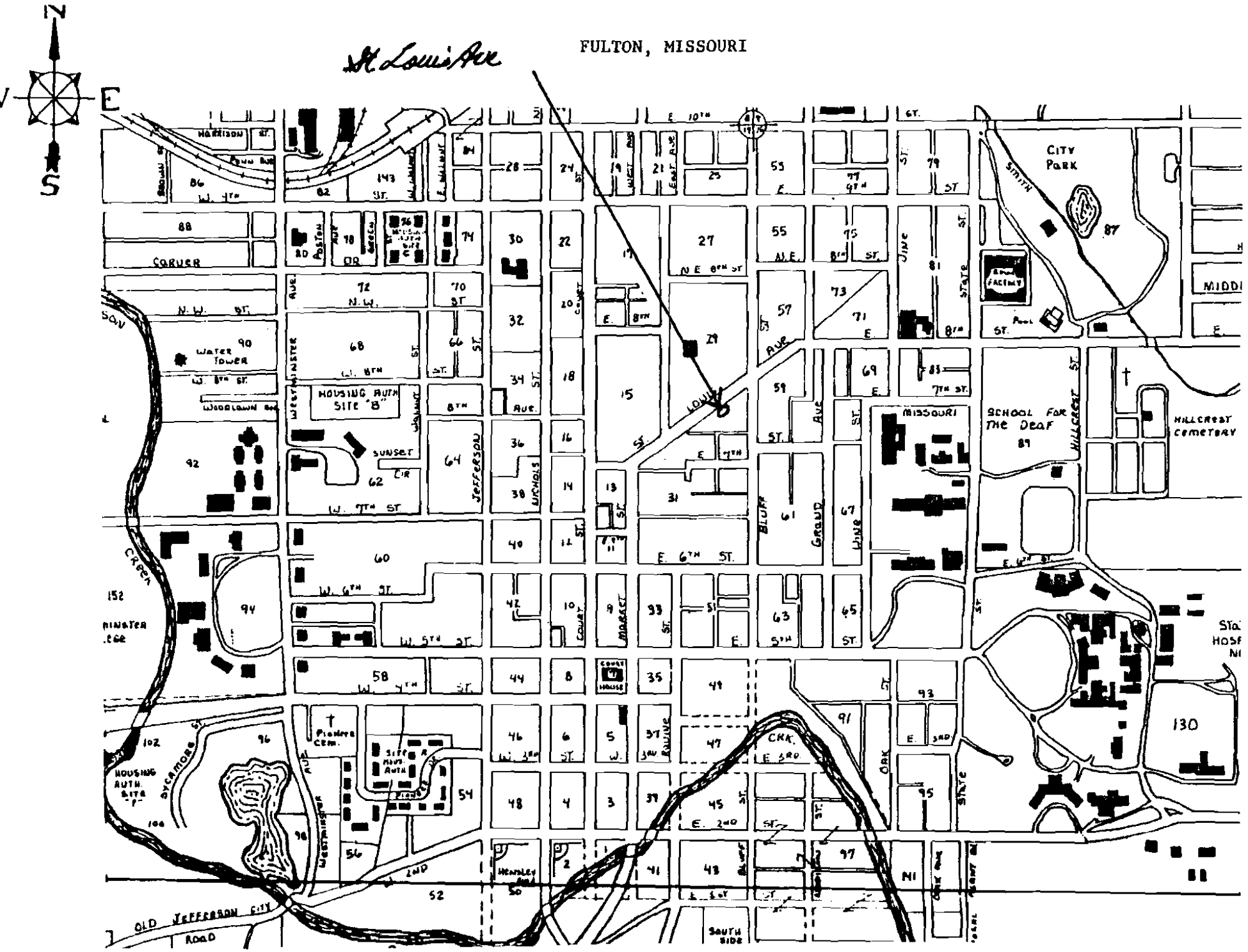

Office of Historic Preservation, P. O. Box 176, Jefferson City, Missouri 65102

HISTORIC INVENTORY

1 No

2 County: Callaway

3 Location of Negatives: Fulton City Hall

4 Present Name(s)

5 Other Name(s)

6 Specific Location: 305 St. Louis Avenue (E. 8th) Part of Lots 11& 12, Blk. 57 New City Plat

7 City or Town — If Rural, Township & Vicinity

8 Site Plan with North Arrow

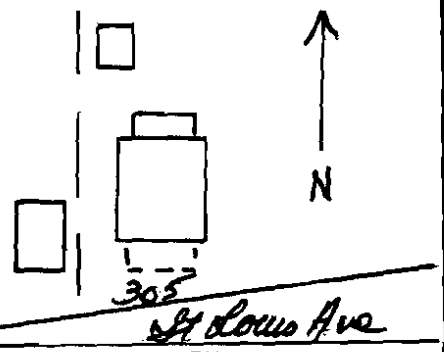

9 Coordinates: Lat / Long — UTM

Site ( ) Structure ( )
Building (X) Object ( )

10 On National Register? Yes ( ) No (X)

11 Is It Eligible? Yes (X) No ( )

12 Part of Estab Hist Dist? Yes ( ) No (X)

13 District Potent'l? Yes (X) No ( )

14 Name of Established District

15 Thematic Category

16 Date(s) or Period

17 Style or Design: Bungalow

18 Architect or Engineer

19 Contractor or Builder

20 Original Use, if apparent: residence

21 Present Use: residence

22 Ownership — Public ( ) Private (X)

23 Owner's Name & Address, if known: Frank E. morris

24 Open to Public? Yes ( ) No (X)

25 Local Contact Person or Organization

26 Other Surveys in Which Included

27 No. of Stories: 1

28 Basement? Yes (X) No ( )

29 Foundation Material: concrete

30 Wall Construction: frame

31 Roof Type & Material: gable/asbestos shingle

32 No. of Bays — Front 3 Side 3

33 Wall Treatment: clapboard

34 Plan Shape: rectangular

35 Changes (Explain in #42) — Addition ( ) Altered (X) Moved ( )

36 Condition — Interior ____ Exterior: good

37 Preservation Underway? Yes ( ) No (X)

38 Endangered? By What? Yes ( ) No (X)

39 Visible from Public Road? Yes (X) No ( )

40 Distance from and Frontage on Road

41 Further Description of Important Features: #36. Aluminum storm windows & doors. #42. Exposed rafters; wooden water table; imbricated shingles on gable end facade



42 History and Significance: Neighborhood Significance

43 Description of Environment and Outbuildings: Frame garage at NW corner of house

44 Sources of Information: Photographic Information - Roll 9, #4, view to the NE
Photographer: P. Strawn, 5/10/78

45 Prepared by: P. Strawn

46 Organization: Fulton Survey

47 Date: 6/78

48 Revision Date(s)

1 No
2 County
4 Present Name(s)
5 Other Name(s)

FULTON, MISSOURI

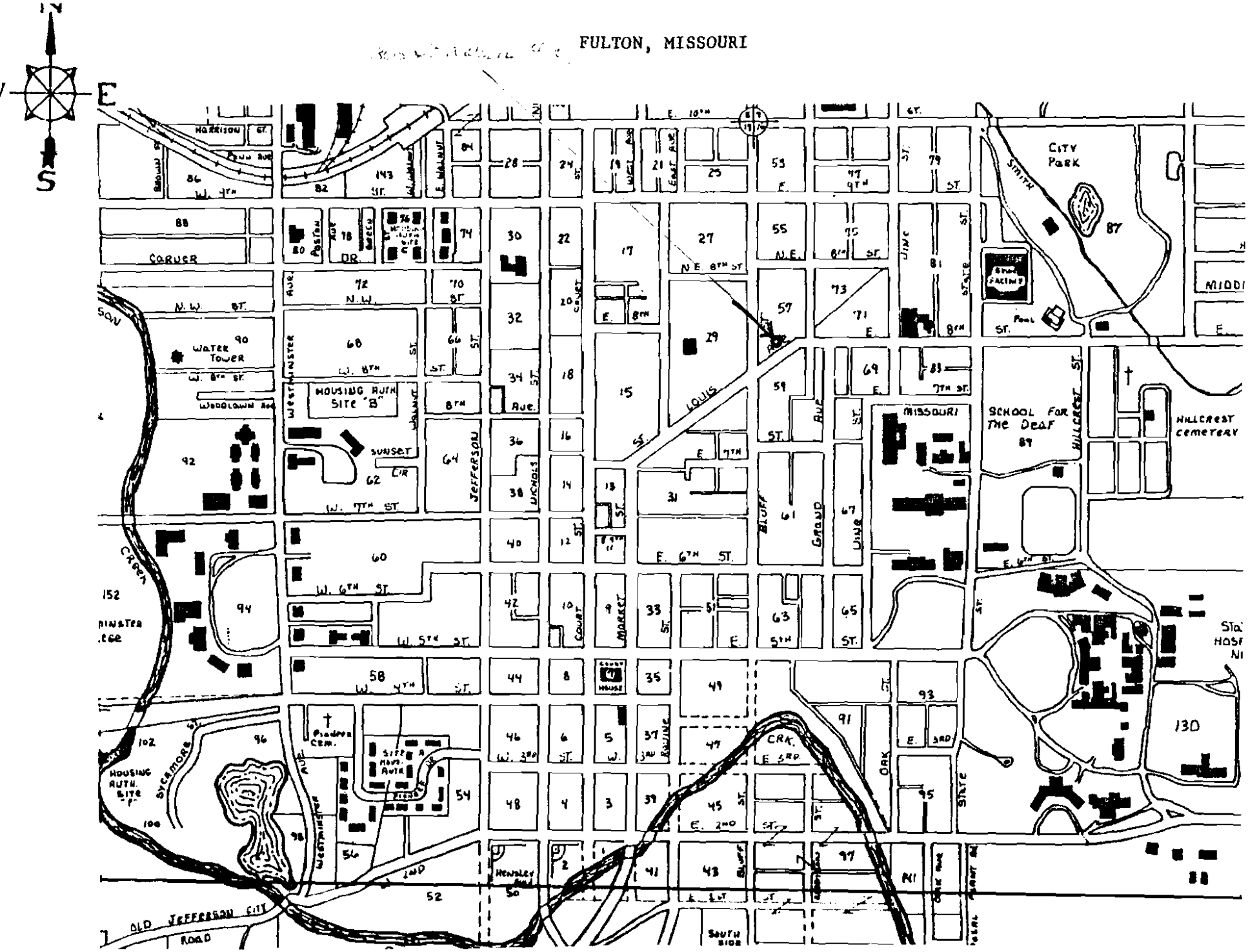

Office of Historic Preservation, P. O. Box 176, Jefferson City, Missouri 65102

HISTORIC INVENTORY

1 No

County
Callaway

3 Location of Negatives
Fulton City Hall

4 Present Name(s)

5 Other Name(s)

6 Specific Location 307 St. Louis Avenue (E. 8th)

7 City or Town — If Rural, Township & Vicinity
Fulton

8 Site Plan with North Arrow

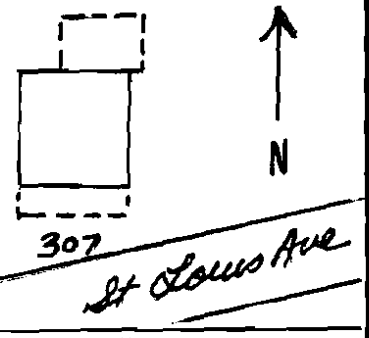

9 Coordinates — UTM
Lat
Long

Site ( ) Structure ( )
Building (X) Object ( )

11 On National Register? Yes ( ) No (X)

12 Is It Eligible? Yes (X) No ( )

13 Part of Estab Hist Dist ? Yes ( ) No (X)

14. District Potent'l? Yes (X) No ( )

15 Name of Established District

16 Thematic Category

17 Date(s) or Period

18 Style or Design
Bungalow

19 Architect or Engineer

20 Contractor or Builder

21 Original Use, if apparent
residence

22 Present Use
residence

23 Ownership — Public ( ) Private (X)

24. Owner's Name & Address, if known

25. Open to Public? Yes ( ) No (X)

26 Local Contact Person or Organization

27 Other Surveys in Which Included

28. No. of Stories 1½

29. Basement? Yes (X) No ( )

30. Foundation Material
concrete

31. Wall Construction
frame

32. Roof Type & Material
gable/asbestos shingle

33. No. of Bays
Front 2 Side 3

34. Wall Treatment
aluminum siding

35. Plan Shape rectangular

36 Changes (Explain in #42) — Addition (X) Altered ( ) Moved ( )

37. Condition
Interior
Exterior good

38. Preservation Underway? Yes ( ) No (X)

39. Endangered? By What? Yes ( ) No (X)

40. Visible from Public Road? Yes (X) No ( )

41. Distance from and Frontage on Road

42. Further Description of Important Features
Siding altered; aluminum storm windows and doors; roofed patio in rear



43 History and Significance

44 Description of Environment and Outbuildings

45 Sources of Information
Photographic Information - Roll 9, #5, view to the NE
Photographer: P. Strawn, 5/10/78

46. Prepared by
P. Strawn

47. Organization
Fulton Survey

48. Date
6/79

49 Revision Date(s)

1 No
2 County
4 Present Name(s)
5 Other Name(s)

FULTON, MISSOURI

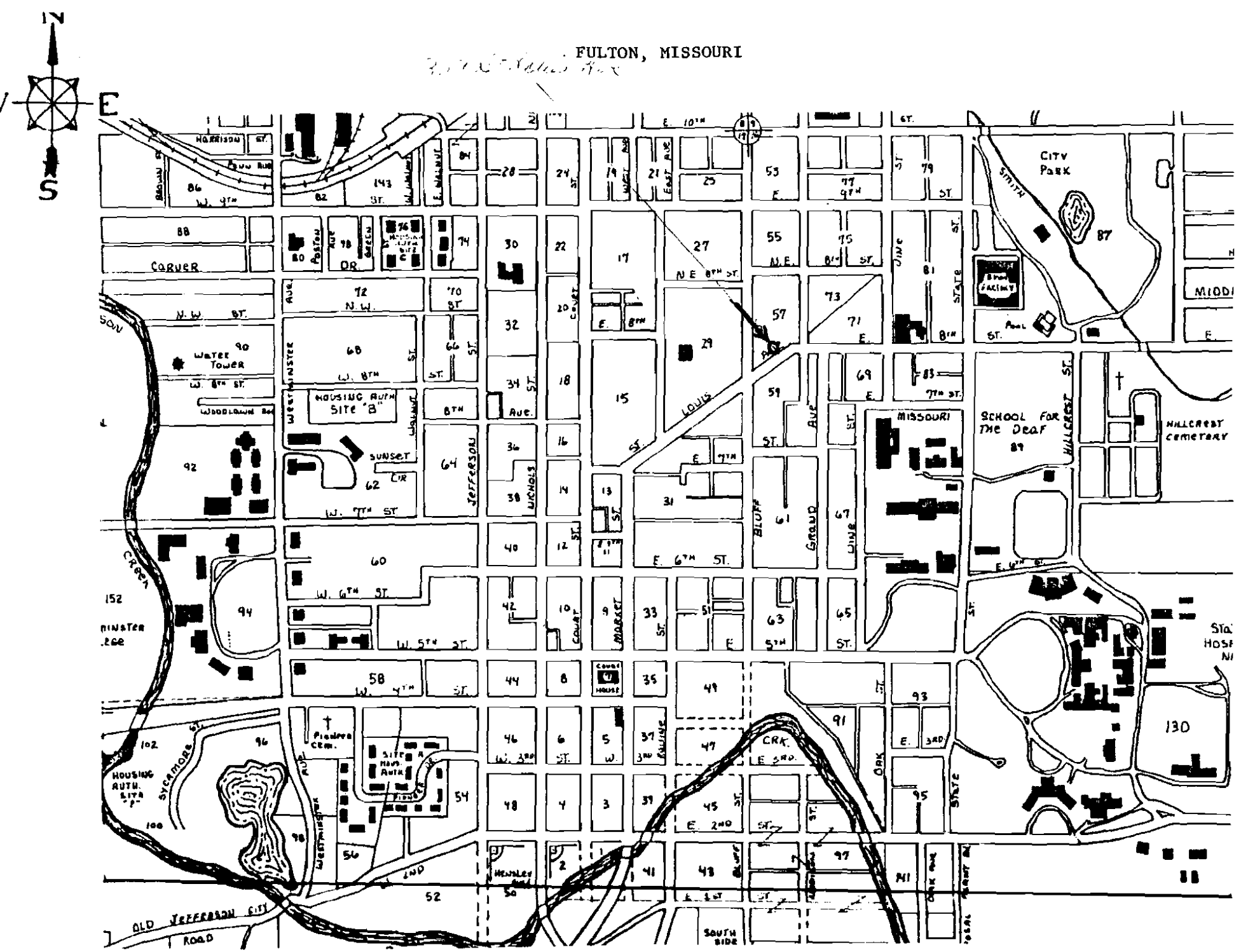

Office of Historic Preservation, P. O. Box 176, Jefferson City, Missouri 65102

HISTORIC INVENTORY

1 No.

2 County: Callaway

3 Location of Negatives: Fulton City Hall

4 Present Name(s)

5 Other Name(s)

6 Specific Location: 309 St. Louis Avenue (E. 8th) Part of Blk. 57, New City Plat

7 City or Town (If Rural, Township & Vicinity): Fulton

8 Site Plan with North Arrow

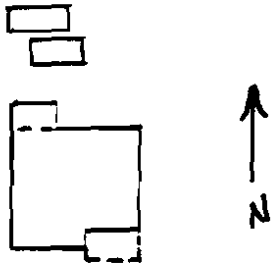

9 Coordinates: Lat / Long / UTM

Site ( ) Building (X) Structure ( ) Object ( )

10 On National Register? Yes ( ) No (X)

11 Part of Estab Hist Dist? Yes ( ) No (X)

12. Is It Eligible? Yes (X) No ( )

13. District Potent'l? Yes (X) No ( )

14 Name of Established District

16. Thematic Category

17. Date(s) or Period

18. Style or Design: Bungalow

19. Architect or Engineer

20. Contractor or Builder

21. Original Use, if apparent: residence

22. Present Use: residence

23. Ownership: Public ( ) Private (X)

24. Owner's Name & Address, if known: Mrs. Adolph Klick

25. Open to Public? Yes ( ) No (X)

26. Local Contact Person or Organization

27. Other Surveys in Which Included

28. No. of Stories: 1

29. Basement? Yes (X) No ( )

30. Foundation Material: see #42 below

31. Wall Construction: frame

32. Roof Type & Material: gable/asbestos shingle

33. No. of Bays: Front 2 Side 3

34. Wall Treatment: see #42 below

35. Plan Shape: rectangular

36. Changes (Explain in #42): Addition ( ) Altered (X) Moved ( )

37. Condition: Interior ____ Exterior: good

38. Preservation Underway? Yes ( ) No (X)

39. Endangered? By What? Yes ( ) No (X)

40. Visible from Public Road? Yes (X) No ( )

41. Distance from and Frontage on Road

42 Further Description of Important Features: #30. Molded concrete imitating rock-faced ashlar; wooden water table #34. Clapboard; imbricated shingles #36. Aluminum storm windows and doors



43 History and Significance: Neighborhood Significance - this house upholds the integrity of the neighborhood.

44 Description of Environment and Outbuildings: Two outbuildings - one shed and one small garage

45 Sources of Information
Photographic Information - Roll 9, #6, view to the NE
Photographer: P. Strawn, 5/10/78

46. Prepared by: P. Strawn

47. Organization: Fulton Survey

48. Date: 6/79

49. Revision Date(s)

1 No. 2 County 4 Present Name(s) 5 Other Name(s)

FULTON, MISSOURI

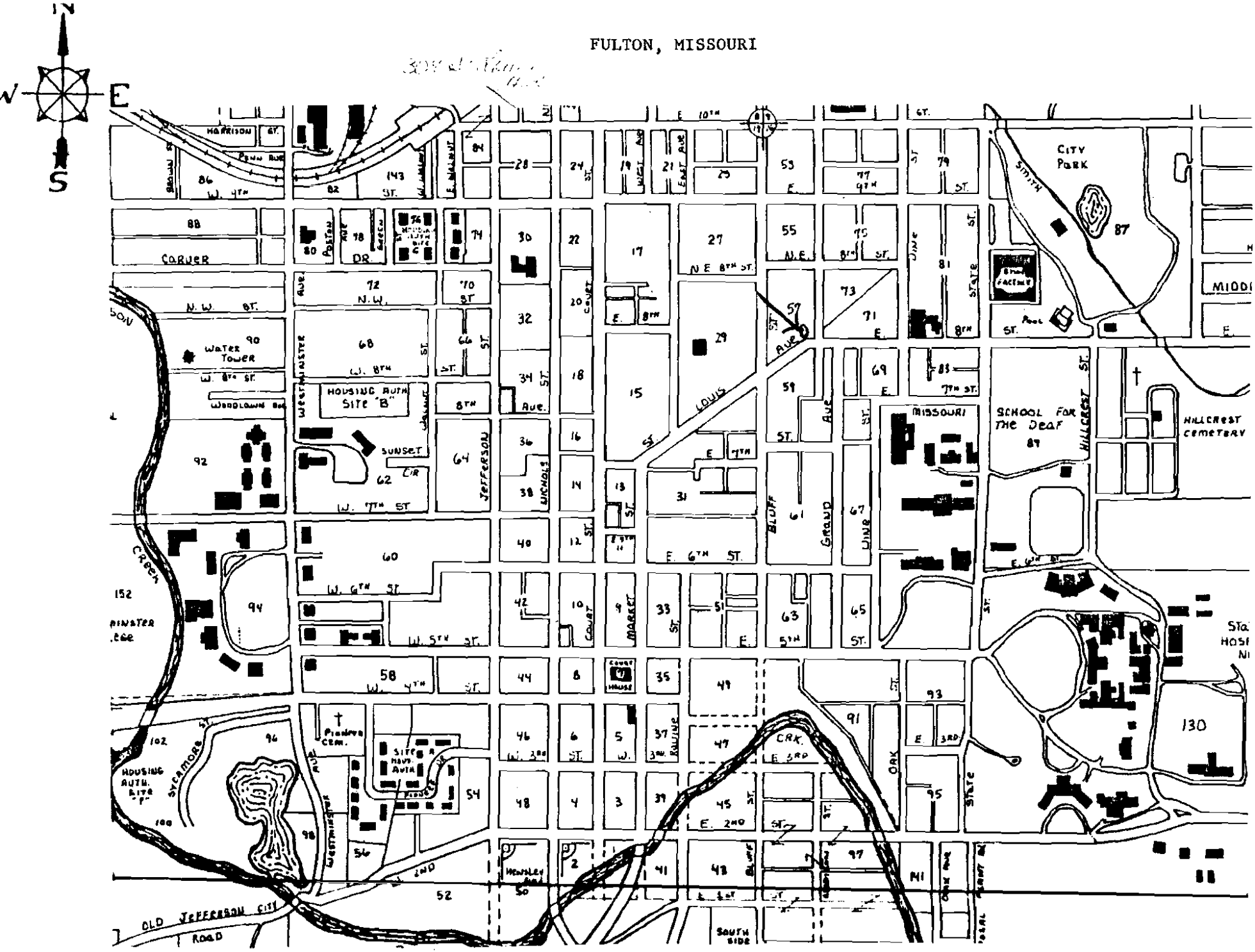

Office of Historic Preservation, P. O. Box 176, Jefferson City, Missouri 65102

HISTORIC INVENTORY

1 No

2 County
Callaway

3 Location of Negatives
Fulton City Hall

4 Present Name(s)

5 Other Name(s)

6 Specific Location 311 St. Louis Avenue

7 City or Town If Rural, Township & Vicinity
Fulton

8 Site Plan with North Arrow

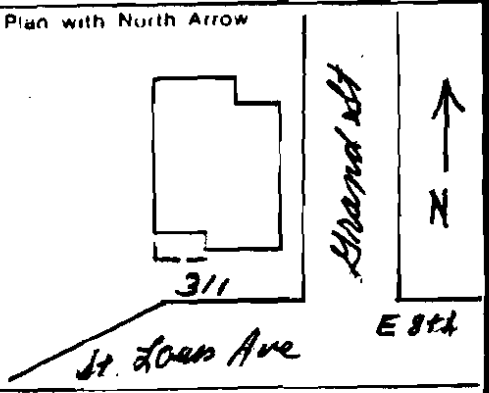

9 Coordinates UTM
Lat
Long

Site ( ) Structure ( )
Building (X) Object ( )

10 On National Register? Yes ( ) No (X)

11 Is It Eligible? Yes (X) No ( )

12 Part of Estab Hist Dist ? Yes ( ) No (X)

13 District Potent'l? Yes (X) No ( )

14 Name of Established District

15 Thematic Category

16 Date(s) or Period

17 Style or Design
Bungalow

18 Architect or Engineer

19 Contractor or Builder

20 Original Use, if apparent
residence

21 Present Use
residence

22 Ownership Public ( ) Private (X)

23 Owner's Name & Address, if known

24 Open to Public? Yes ( ) No (X)

25 Local Contact Person or Organization

26 Other Surveys in Which Included

27 No. of Stories 1

28 Basement? Yes (X) No ( )

29 Foundation Material
see #42 below

30 Wall Construction
frame

31 Roof Type & Material
gable/asbestos shingle

32 No. of Bays
Front 2 Side 3

33 Wall Treatment
asbestos cement shingle

34 Plan Shape rectangular

35 Changes (Explain in #42) Addition ( ) Altered (X) Moved ( )

36 Condition
Interior
Exterior good

37 Preservation Underway? Yes ( ) No (X)

38 Endangered? By What? Yes ( ) No (X)

39 Visible from Public Road? Yes (X) No ( )

40 Distance from and Frontage on Road

42 Further Description of Important Features #30. Concrete with molded surface imitating rock-faced ashlar #36. Siding altered; shutters added; aluminum storm windows and doors; aluminum awnings #42. Imbricated shingles in upper, gabled portion of wall



43 History and Significance

44 Description of Environment and Outbuildings Garage behind house

45 Sources of Information
Photographic Information - Roll 9, #7, view to the N
Photographer: P. Strawn, 5/10/78

46 Prepared by
P. Strawn

47 Organization
Fulton Survey

48 Date
6/79

49 Revision Date(s)

1 No
2 County
4 Present Name(s)
5 Other Name(s)

FULTON, MISSOURI

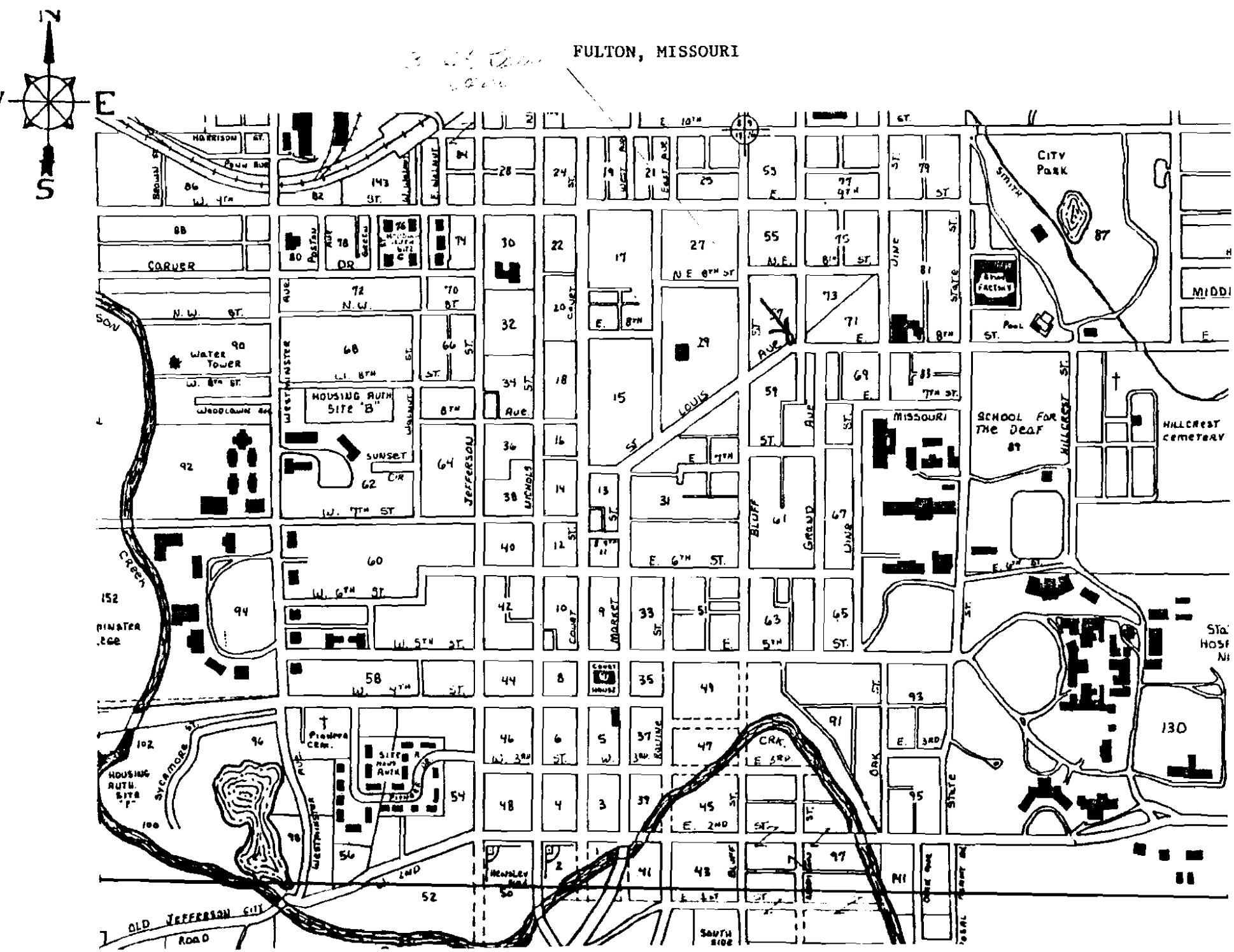

Office of Historic Preservation, P. O. Box 176, Jefferson City, Missouri 65102

HISTORIC INVENTORY

1 No

2 County
Callaway

3 Location of Negatives
Fulton City Hall

4 Present Name(s)

5 Other Name(s)

6 Specific Location 308 St. Louis Avenue (E. 8th)

7 City or Town — If Rural, Township & Vicinity
Fulton

8 Site Plan with North Arrow

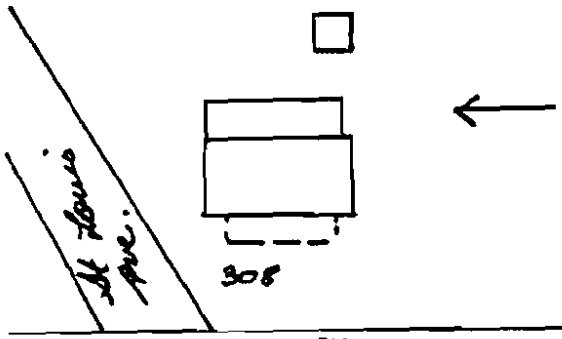

9 Coordinates — UTM
Lat
Long

Site ( ) Structure ( )
Building (X) Object ( )

10 On National Register? Yes ( ) No (X)

11 Is It Eligible? Yes (X) No ( )

12 Part of Estab Hist Dist? Yes ( ) No (X)

13 District Potential? Yes (X) No ( )

14 Name of Established District

16. Thematic Category

17 Date(s) or Period

18 Style or Design
Vernacular - saddlebag

19. Architect or Engineer

20. Contractor or Builder

21. Original Use, if apparent
residence

22 Present Use
residence

23 Ownership — Public ( ) Private (X)

24. Owner's Name & Address, if known

25. Open to Public? Yes ( ) No (X)

26. Local Contact Person or Organization

27 Other Surveys in Which Included

28. No. of Stories 1

29. Basement? Yes ( ) No (X)

30. Foundation Material
stone

31. Wall Construction
frame

32. Roof Type & Material
gable/asbestos shingle

33. No. of Bays
Front 4 Side 1+2

34. Wall Treatment
asbestos cement shingle

35. Plan Shape rectangular

36. Changes (Explain in #42) — Addition (X) Altered (X) Moved ( )

37. Condition
Interior
Exterior fair

38. Preservation Underway? Yes ( ) No (X)

39. Endangered? By What? Yes ( ) No (X)

40. Visible from Public Road? Yes (X) No ( )

41. Distance from and Frontage on Road

42 Further Description of Important Features #36. Rear addition with shed roof; siding altered; wrought iron porch railing; some aluminum storm windows; one of the metal foundation shield front doors is boarded up. #42. One of the front doors is boarded-up; metal foundation shield



43 History and Significance

44 Description of Environment and Outbuildings
Shed behind the house.

45 Sources of Information
Photographic Information - Roll 9, #3, view to the NE
Photographer: P. Strawn, 5/10/78

46. Prepared by
P. Strawn

47 Organization
Fulton Survey

48. Date
6/79

49 Revision Date(s)

1 No
2 County
4 Present Name(s)
5 Other Name(s)

FULTON, MISSOURI

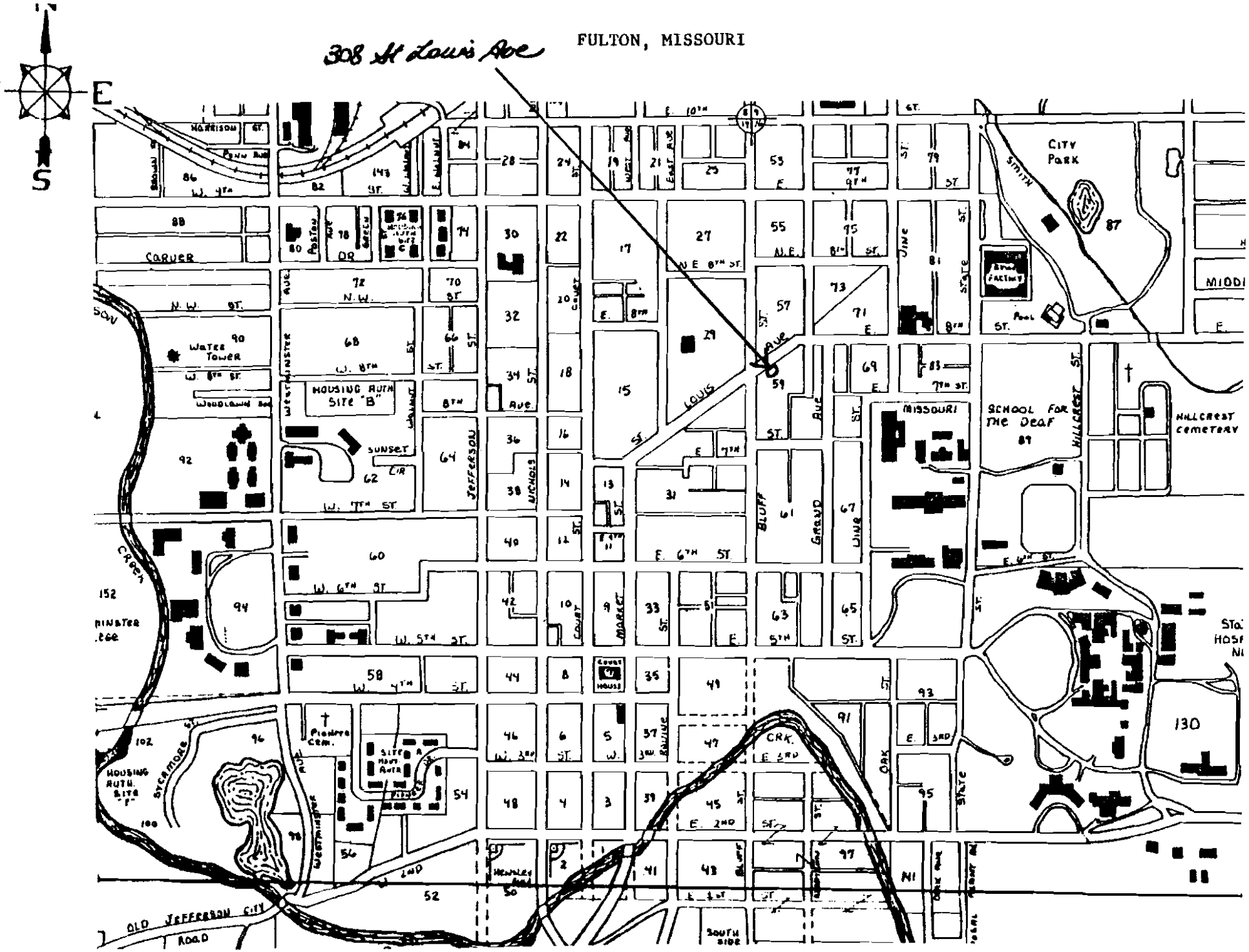

Office of Historic Preservation, P. O. Box 176, Jefferson City, Missouri 65102

HISTORIC INVENTORY

1 No

2 County: Callaway

3 Location of Negatives: Fulton City Hall

4 Present Name(s)

5 Other Name(s)

6 Specific Location: 310 St. Louis Avenue (E. 8th)

7 City or Town: Fulton — If Rural, Township & Vicinity

8 Site Plan with North Arrow

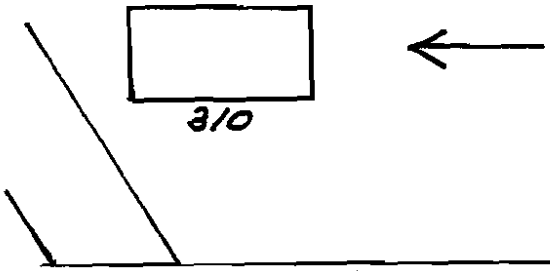

9 Coordinates: Lat / Long — UTM

Site ( ) Building (X) Structure ( ) Object ( )

11 On National Register?	Yes ( ) No (X)	12. Is It Eligible?	Yes ( ) No (X)
13 Part of Estab Hist Dist ?	Yes ( ) No (X)	14. District Potential?	Yes ( ) No (X)

15 Name of Established District

16. Thematic Category

17 Date(s) or Period

18 Style or Design

19. Architect or Engineer

20. Contractor or Builder

21. Original Use, if apparent: residence

22. Present Use: residence

23 Ownership: Public ( ) Private (X)

24. Owner's Name & Address, if known

25. Open to Public? Yes ( ) No (X)

26. Local Contact Person or Organization

27. Other Surveys in Which Included

28. No. of Stories: 1

29. Basement? Yes ( ) No (X)

30. Foundation Material: concrete

31. Wall Construction: frame

32. Roof Type & Material: low hip/asbestos shing.

33. No. of Bays — Front: 3 Side: 4

34. Wall Treatment: aluminum siding

35. Plan Shape: rectangular

36. Changes (Explain in #42) — Addition ( ) Altered (X) Moved ( )

37. Condition — Interior: ____ Exterior: good

38. Preservation Underway? Yes ( ) No (X)

39. Endangered? By What? Yes ( ) No (X)

40. Visible from Public Road? Yes (X) No ( )

41. Distance from and Frontage on Road

42 Further Description of Important Features

#36. Siding was originally clapboard. This may be a greatly altered older home.



43 History and Significance

44 Description of Environment and Outbuildings

45 Sources of Information

Photographic Information - Roll 9, #8, view to the SE
Photographer: P. Strawn, 5/10/78

46. Prepared by: P. Strawn

47. Organization: Fulton Survey

48. Date: 6/79

49 Revision Date(s)

2 County

4 Present Name(s)

5 Other Name(s)

FULTON, MISSOURI

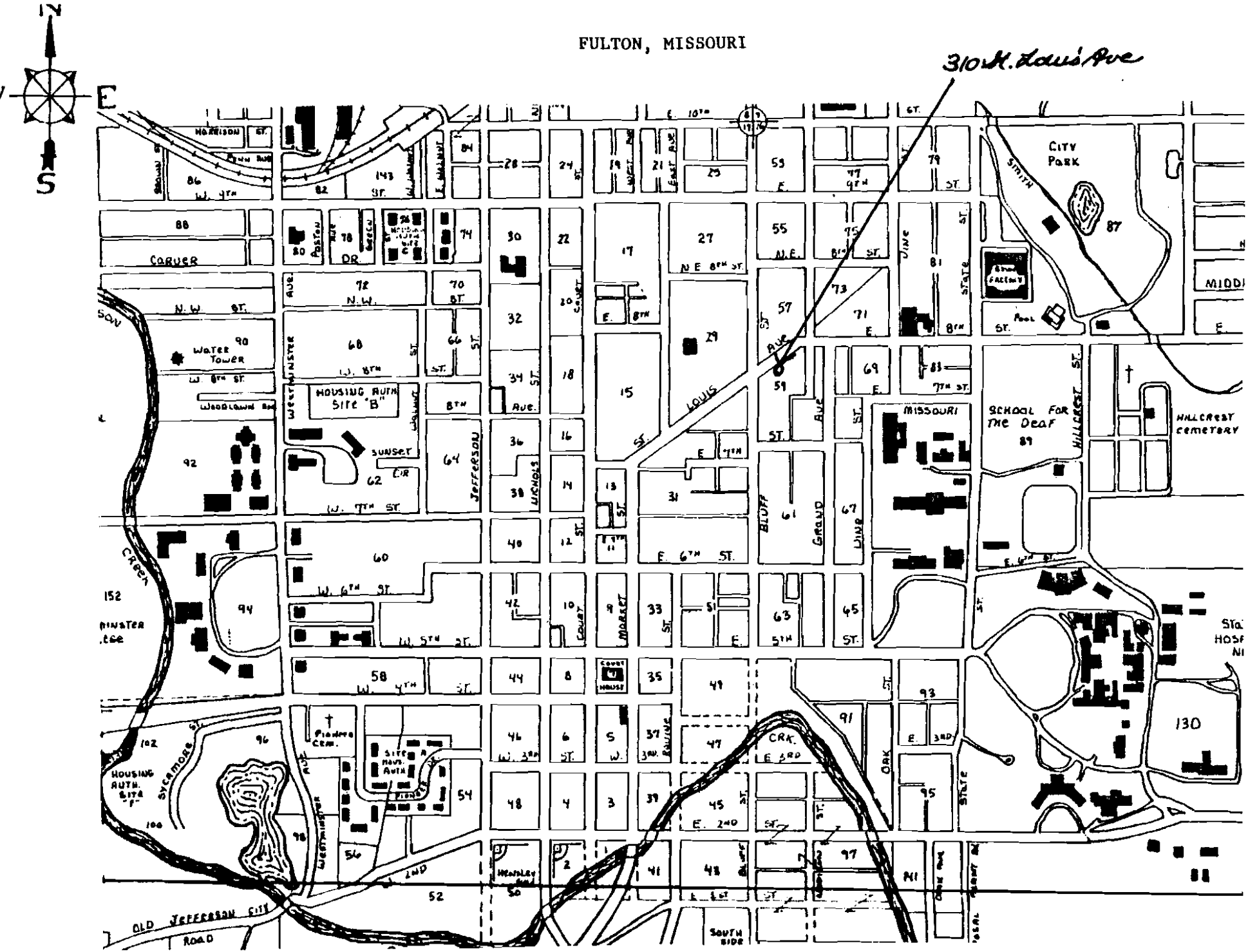

Office of Historic Preservation, P. O. Box 176, Jefferson City, Missouri 65102

HISTORIC INVENTORY

1 No

2 County
Callaway

3 Location of Negatives
Fulton City Hall

4 Present Name(s)

5 Other Name(s)

6 Specific Location 312 St. Louis Avenue (E. 8th)

7 City or Town (If Rural, Township & Vicinity)
Fulton

8 Site Plan with North Arrow

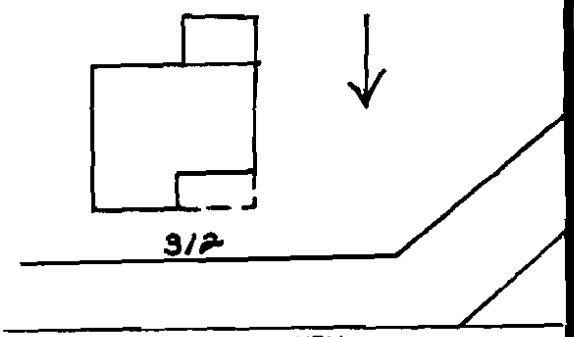

9 Coordinates UTM
Lat
Long

Site ( ) Structure ( )
Building (X) Object ( )

10 On National Register? Yes ( ) No (X)

12. Is It Eligible? Yes ( ) No (X)

13 Part of Estab Hist Dist ? Yes ( ) No (X)

14. District Potent'l? Yes ( ) No (X)

15 Name of Established District

16. Thematic Category

17 Date(s) or Period

18 Style or Design
Bungalow

19. Architect or Engineer

20. Contractor or Builder

21. Original Use, if apparent
residence

22 Present Use
residence

23 Ownership Public ( ) Private (X)

24. Owner's Name & Address, if known

25. Open to Public? Yes ( ) No (X)

26. Local Contact Person or Organization

27. Other Surveys in Which Included

28. No. of Stories 1½

29. Basement? Yes ( ) No ( )

30. Foundation Material
stone-faced with concr.

31. Wall Construction
frame

32. Roof Type & Material
gable/asbestos shingle

33. No. of Bays
Front 3 Side 3

34. Wall Treatment
asbestos cement shingle

35. Plan Shape rectangular

36. Changes (Explain in #42) Addition (X) Altered (X) Moved ( )

37. Condition
Interior
Exterior good-fair

38. Preservation Underway? Yes ( ) No (X)

39. Endangered? By What? Yes ( ) No (X)

40. Visible from Public Road? Yes (X) No ( )

41. Distance from and Frontage on Road

42. Further Description of Important Features #36. Siding altered; aluminum storm windows and doors; rear addition with low shed roof
#42. Two front doors



43 History and Significance

44 Description of Environment and Outbuildings

45 Sources of Information
Photographic Information - Roll 8, #16, view to the S
Photographer: P. Strawn, 5/10/78

46. Prepared by
P. Strawn

47. Organization
Fulton Survey

48. Date 6/79

49 Revision Date(s)

1 No
2 County
4 Present Name(s)
5 Other Name(s)

FULTON, MISSOURI

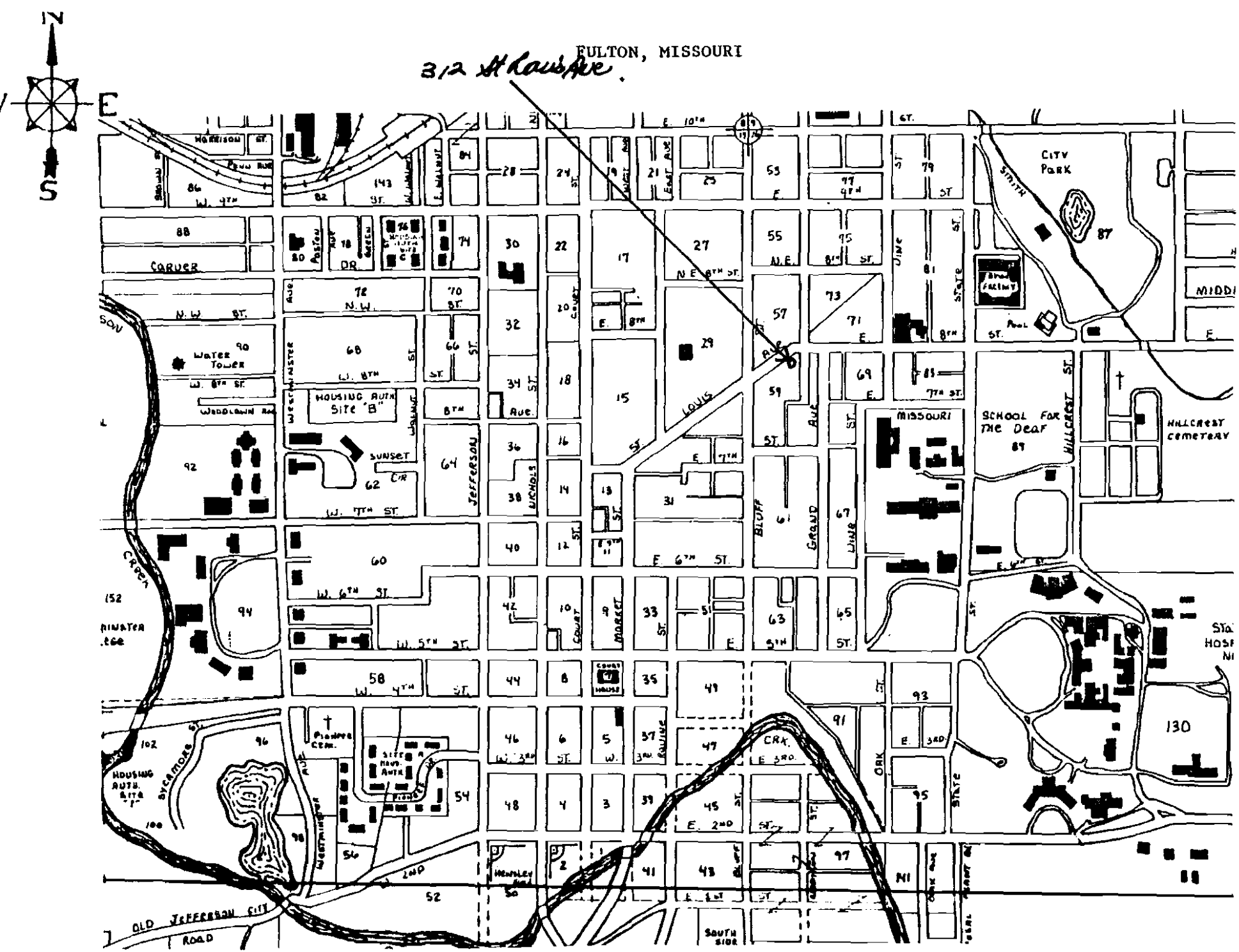

Office of Historic Preservation, P. O. Box 176, Jefferson City, Missouri 65102

HISTORIC INVENTORY

1 No

2 County
Callaway

3 Location of Negatives
Fulton City Hall

4 Present Name(s)
Hardee's

5 Other Name(s)

6 Specific Location
SW corner St. Louis & Bluff

7 City or Town — If Rural, Township & Vicinity
Fulton

8 Site Plan with North Arrow

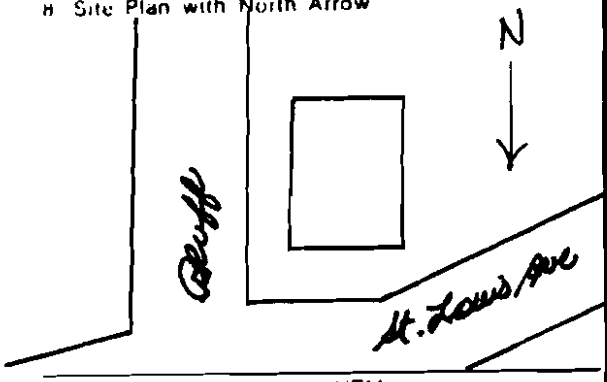

9 Coordinates — UTM
Lat
Long

Site [ ] Structure [ ]
Building [X] Object [ ]

11 On National Register? Yes [ ] No [X]

12. Is It Eligible? Yes [ ] No [X]

13 Part of Estab Hist Dist ? Yes [ ] No [X]

14. District Potent'l? Yes [ ] No [X]

15 Name of Established District

16. Thematic Category

17 Date(s) or Period

18 Style or Design

19. Architect or Engineer

20. Contractor or Builder

21. Original Use, if apparent
fast food restaurant

22 Present Use
fast food restaurant

23 Ownership — Public [ ] Private [X]

24. Owner's Name & Address, if known

25. Open to Public? Yes [X] No [ ]

26. Local Contact Person or Organization

27 Other Surveys in Which Included

28. No. of Stories 1

29. Basement? Yes [X] No [ ]

30. Foundation Material
concrete

31. Wall Construction
brick

32. Roof Type & Material
flat;tar and gravel

33. No. of Bays
Front n/a Side

34. Wall Treatment
brick,tar & gravel,glass

35. Plan Shape rectangular

36. Changes (Explain in #42) — Addition [ ] Altered [X] Moved [ ]

37. Condition
Interior
Exterior good

38. Preservation Underway? Yes [ ] No [X]

39. Endangered? By What? Yes [ ] No [X]

40. Visible from Public Road? Yes [X] No [ ]

41. Distance from and Frontage on Road

42. Further Description of Important Features



43 History and Significance

44 Description of Environment and Outbuildings

45 Sources of Information
Photographic Information - Roll 9, #9, view to the SW
Photographer: P. Strawn, 5/10/78

46. Prepared by
P. Strawn

47. Organization
Fulton Survey

48. Date
6/79

49 Revision Date(s)

1 No
2. County
4 Present Name(s)
5 Other Name(s)

FULTON, MISSOURI

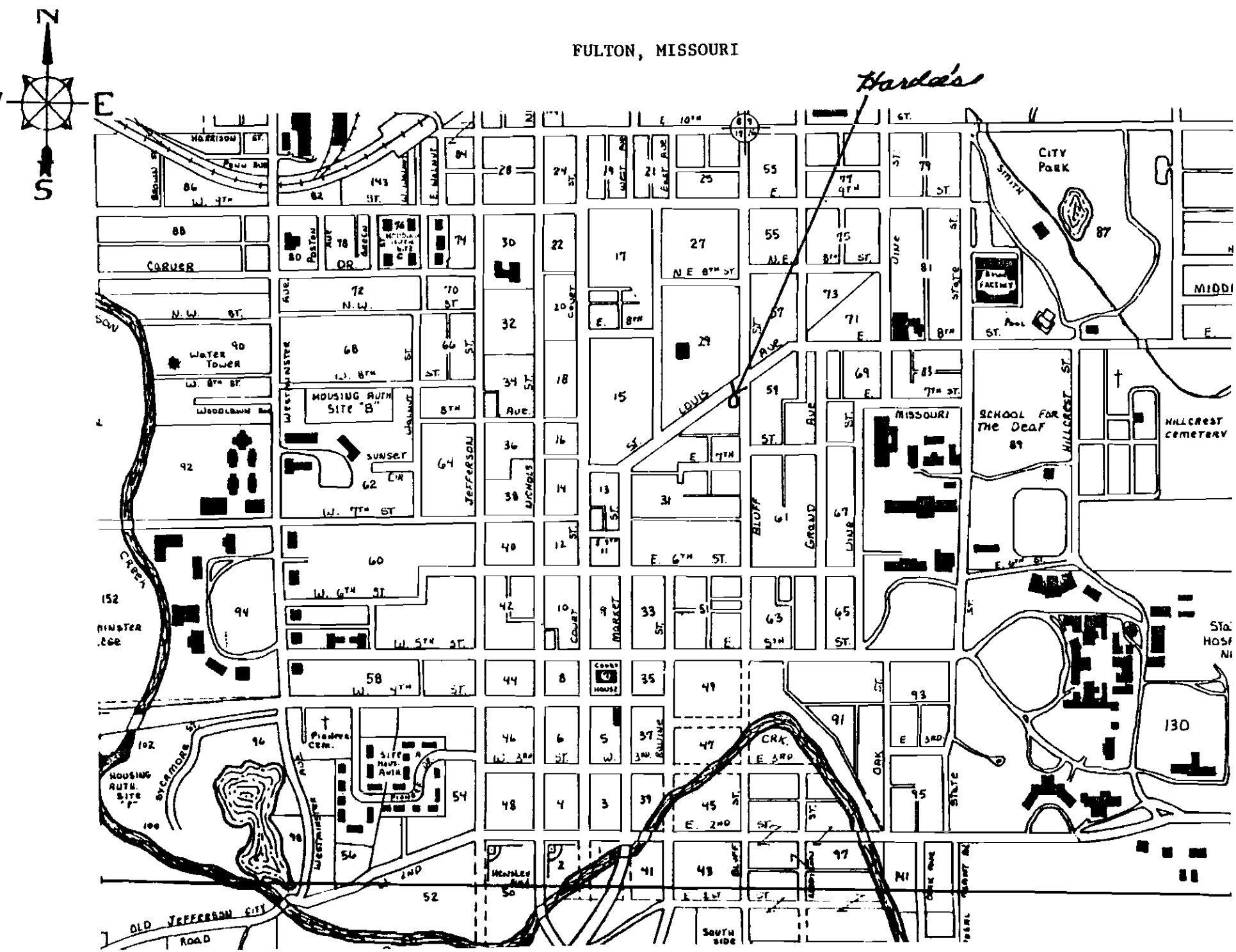

Office of Historic Preservation, P. O. Box 176, Jefferson City, Missouri 65102

HISTORIC INVENTORY

1 No

4 Present Name(s)

County
Callaway

5 Other Name(s)

3 Location of Negatives
Fulton City Hall

6 Specific Location 104 Sault's Addition

7 City or Town If Rural, Township & Vicinity
Fulton

8 Site Plan with North Arrow

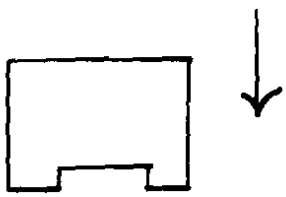

104
Sault's Addn

9 Coordinates UTM
Lat
Long

Site ☐ Structure ☐
Building ☒ Object ☐

11 On National Register? Yes ☐ No ☒
12. Is It Eligible? Yes ☐ No ☒
13 Part of Estab Hist Dist ? Yes ☐ No ☒
14. District Potent'l? Yes ☐ No ☒

15 Name of Established District

16. Thematic Category

17. Date(s) or Period

18 Style or Design

19. Architect or Engineer

20. Contractor or Builder

21. Original Use, if apparent
residence-duplex

22 Present Use
residence-duplex

23 Ownership Public ☐ Private ☒

24. Owner's Name & Address, if known

25. Open to Public? Yes ☐ No ☒

26. Local Contact Person or Organization

27. Other Surveys in Which Included

28. No of Stories 1

29. Basement? Yes ☒ No ☐

30. Foundation Material
concrete

31. Wall Construction
brick

32. Roof Type & Material
hipped/asbestos shingle

33. No. of Bays
Front 4 Side 4

34. Wall Treatment
see #42 below

35. Plan Shape rectangular

36. Changes (Explain in #42) Addition ☐ Altered ☐ Moved ☐

37. Condition
Interior
Exterior good

38. Preservation Underway? Yes ☐ No ☒

39. Endangered? By What? Yes ☐ No ☒

40. Visible from Public Road? Yes ☒ No ☐

41. Distance from and Frontage on Road

42. Further Description of Important Features
#34. Polychrome glazed brick-stretcher bond



43 History and Significance

44 Description of Environment and Outbuildings

45 Sources of Information
Photographic Information - Roll 43, #1, view to the SE
Photographer: P. Strawn, 6/11/79

46. Prepared by
P. Strawn

47. Organization
Fulton Survey

48. Date 6/79

49 Revision Date(s)

1 No
2 County
4 Present Name(s)
5 Other Name(s)

Office of Historic Preservation, P. O. Box 176, Jefferson City, Missouri 65102

HISTORIC INVENTORY

1 No

County: Callaway

3 Location of Negatives: Fulton City Hall

4 Present Name(s)

5 Other Name(s)

6 Specific Location: 106 Sault's Addition

7 City or Town (If Rural, Township & Vicinity): Fulton

8 Site Plan with North Arrow

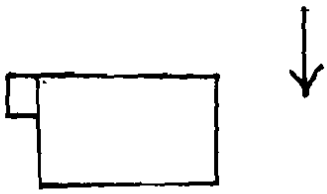

106 Sault's Addn

9 Coordinates: UTM
Lat
Long

Site [ ] Structure [ ]
Building [X] Object [ ]

10 On National Register? Yes [ ] No [X]

12. Is It Eligible? Yes [ ] No [X]

13 Part of Estab Hist Dist ? Yes [ ] No [X]

14. District Potent'l? Yes [ ] No [X]

15 Name of Established District

16. Thematic Category

17 Date(s) or Period

18 Style or Design

19. Architect or Engineer

20. Contractor or Builder

21. Original Use, if apparent: residence

22 Present Use: residence

23 Ownership: Public [ ] Private [X]

24. Owner's Name & Address, if known

25. Open to Public? Yes [ ] No [X]

26. Local Contact Person or Organization

27. Other Surveys in Which Included

28. No. of Stories: 1

29. Basement? Yes [ ] No [ ]

30. Foundation Material: concrete

31. Wall Construction: brick

32. Roof Type & Material: hipped/asbestos shingle

33. No. of Bays: Front 4 Side

34. Wall Treatment: see #42 below

35. Plan Shape: rectangular

36. Changes (Explain in #42): Addition [X] Altered [ ] Moved [ ]

37. Condition: Interior ____ Exterior: good

38 Preservation Underway? Yes [ ] No [X]

39. Endangered? By What? Yes [ ] No [X]

40 Visible from Public Road? Yes [X] No [ ]

41 Distance from and Frontage on Road

42. Further Description of Important Features

#34. Polychrome glazed brick-stretcher bond
#36. Addition on E side



43 History and Significance

44 Description of Environment and Outbuildings

45 Sources of Information

Photographic Information - Roll 43, #2, view to the SE
Photographer: P. Strawn, 6/11/79

46. Prepared by: P. Strawn

47 Organization: Fulton Survey

48. Date

49 Revision Date(s)

1 NO

2 County

4 Present Name(s)

5 Other Name(s)

Office of Historic Preservation, P. O. Box 176, Jefferson City, Missouri 65102

HISTORIC INVENTORY

1 No

County
Callaway

3 Location of Negatives
Fulton City Hall

4 Present Name(s)

5 Other Name(s)

6 Specific Location 108 Sault's Addition

7 City or Town (If Rural, Township & Vicinity)
Fulton

8 Site Plan with North Arrow

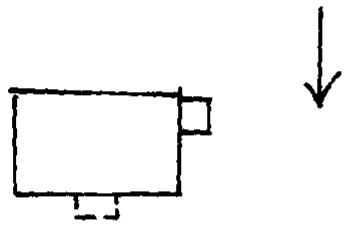

108
Sault's Addn

9 Coordinates UTM
Lat
Long

Site ( ) Structure ( )
Building (X) Object ( )

11 On National Register? Yes ( ) No (X)

12 Is It Eligible? Yes ( ) No (X)

13 Part of Estab Hist Dist ? Yes ( ) No (X)

14. District Potent'l? Yes ( ) No (X)

15 Name of Established District

16. Thematic Category

17 Date(s) or Period

18 Style or Design

19. Architect or Engineer

20. Contractor or Builder

21. Original Use, if apparent
residence

22 Present Use
residence

23 Ownership Public ( ) Private (X)

24. Owner's Name & Address, if known

25. Open to Public? Yes ( ) No (X)

26. Local Contact Person or Organization

27. Other Surveys in Which Included

28. No. of Stories 1

29. Basement? Yes (X) No ( )

30. Foundation Material
concrete

31. Wall Construction
frame

32. Roof Type & Material
gable/asbestos shingle

33. No. of Bays
Front 3 Side 2

34. Wall Treatment
asbestos cement shingle

35. Plan Shape rectangular

36. Changes (Explain in #42) siding Addition ( ) Altered (X) Moved ( )

37. Condition
Interior
Exterior poor

38. Preservation Underway? Yes ( ) No (X)

39. Endangered? By What? neglect Yes (X) No ( )

40. Visible from Public Road? Yes (X) No ( )

41. Distance from and Frontage on Road

42. Further Description of Important Features



43 History and Significance

44 Description of Environment and Outbuildings

45 Sources of Information
Photographic Information - Roll 43, #3, view to the SW
Photographer: P. Strawn, 6/11/79

46. Prepared by
P. Strawn

47. Organization
Fulton Survey

48. Date

49. Revision Date(s)

1 No
2 County
4 Present Name(s)
5 Other Name(s)

Office of Historic Preservation, P. O. Box 176, Jefferson City, Missouri 65102

HISTORIC INVENTORY

1 No

County
Callaway

3 Location of Negatives
Fulton City Hall

4 Present Name(s)
Betty's Upholstery Shop

5 Other Name(s)

6 Specific Location 107 Sault's Addition

7 City or Town If Rural, Township & Vicinity
Fulton

8 Site Plan with North Arrow

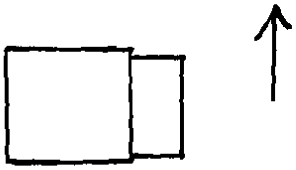

107
Sault's Addition

9 Coordinates UTM
Lat
Long

Site ☐ Structure ☐
Building ☒ Object ☐

11 On National Register? Yes ☐ No ☒
12 Is It Eligible? Yes ☐ No ☒
13 Part of Estab Hist Dist ? Yes ☐ No ☒
14. District Potent'l? Yes ☐ No ☒

15 Name of Established District

16. Thematic Category

17 Date(s) or Period

18 Style or Design

19. Architect or Engineer

20 Contractor or Builder

21. Original Use, if apparent
residence

22 Present Use
residence-commercial

23 Ownership Public ☐ Private ☒

24. Owner's Name & Address, if known

25. Open to Public? Yes ☒ No ☒

26. Local Contact Person or Organization

27 Other Surveys in Which Included

28. No. of Stories 1

29. Basement? Yes ☒ No ☐

30. Foundation Material
concrete

31. Wall Construction
frame

32. Roof Type & Material
hipped/asbestos shingle

33. No. of Bays
Front 3+1 Side 2

34. Wall Treatment
asbestos cement shingle

35. Plan Shape rectangular

36. Changes (Explain in #42) Addition ☒ Altered ☐ Moved ☐

37. Condition
Interior
Exterior fair

38. Preservation Underway? Yes ☐ No ☒

39. Endangered? By What? Yes ☐ No ☒

40. Visible from Public Road? Yes ☒ No ☐

41. Distance from and Frontage on Road

42. Further Description of Important Features

#36. Addition on E side



43 History and Significance

44 Description of Environment and Outbuildings

45 Sources of Information

Photographic Information - Roll 43, #6, view to the NW
Photographer: P. Strawn, 6/11/79

46. Prepared by
P. Strawn

47. Organization
Fulton Survey

48. Date

49 Revision Date(s)

1 No
2 County
4 Present Name(s)
5 Other Name(s)

Office of Historic Preservation, P. O. Box 176, Jefferson City, Missouri 65102

HISTORIC INVENTORY

1 No

4 Present Name(s)

County
Callaway

5 Other Name(s)

3 Location of Negatives
Fulton City Hall

6 Specific Location 109 Sault's Addition

7 City or Town — If Rural, Township & Vicinity
Fulton

8 Site Plan with North Arrow

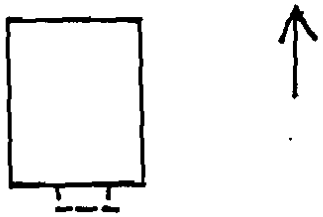

9 Coordinates — UTM
Lat
Long

Site ( ) Structure ( )
Building (X) Object ( )

10 On National Register? Yes ( ) No (X)

12 Is It Eligible? Yes ( ) No (X)

13 Part of Estab Hist Dist? Yes ( ) No (X)

14 District Potent'l? Yes ( ) No (X)

15 Name of Established District

16. Thematic Category

17 Date(s) or Period

18 Style or Design

19. Architect or Engineer

20. Contractor or Builder

21. Original Use, if apparent
residence

22 Present Use
residence

23 Ownership — Public ( ) Private (X)

24. Owner's Name & Address, if known

25. Open to Public? Yes ( ) No (X)

26. Local Contact Person or Organization

27 Other Surveys in Which Included

28. No. of Stories 1

29. Basement? Yes ( ) No (X)

30. Foundation Material
concrete

31. Wall Construction
frame

32. Roof Type & Material
gables/asbestos shingle

33. No. of Bays
Front 3 Side 3

34. Wall Treatment
asbestos cement shingle

35. Plan Shape rectangular

36. Changes (Explain in #42) siding — Addition ( ) Altered (X) Moved ( )

37. Condition
Interior
Exterior good-fair

38. Preservation Underway? Yes ( ) No (X)

39. Endangered? By What? Yes ( ) No (X)

40. Visible from Public Road? Yes (X) No ( )

41. Distance from and Frontage on Road

42. Further Description of Important Features



43 History and Significance

44 Description of Environment and Outbuildings

45 Sources of Information
Photographic Information - Roll 43, #5, view to the NW
Photographer: P. Strawn, 6/11/79

46. Prepared by
P. Strawn

47. Organization
Fulton Survey

48. Date

49 Revision Date(s)

2 County

4 Present Name(s)

5 Other Name(s)

Office of Historic Preservation, P. O. Box 176, Jefferson City, Missouri 65102

HISTORIC INVENTORY

1 No

4 Present Name(s)

5 Other Name(s)

County: Callaway

3 Location of Negatives: Fulton City Hall

6 Specific Location: 111 Sault's Addition

7 City or Town: Fulton — If Rural, Township & Vicinity

8 Site Plan with North Arrow



9 Coordinates: UTM
Lat
Long

Site [ ] Structure [ ]
Building [X] Object [ ]

11 On National Register? Yes [ ] No [X]

12 Is It Eligible? Yes [ ] No [X]

13 Part of Estab Hist Dist? Yes [ ] No [X]

14 District Potent'l? Yes [ ] No [X]

15 Name of Established District

16 Thematic Category

17 Date(s) or Period

18 Style or Design

19 Architect or Engineer

20 Contractor or Builder

21 Original Use, if apparent: residence

22 Present Use: residence

23 Ownership: Public [ ] Private [X]

24 Owner's Name & Address, if known

25 Open to Public? Yes [ ] No [X]

26 Local Contact Person or Organization

27 Other Surveys in Which Included

28 No. of Stories: 1

29 Basement? Yes [ ] No [ ]

30 Foundation Material: concrete

31 Wall Construction: frame

32 Roof Type & Material: gable/asbestos shingle

33 No. of Bays: Front 3 Side 3

34 Wall Treatment: asbestos cement shingle

35 Plan Shape: rectangular

36 Changes (Explain in #42): siding — Addition [ ] Altered [X] Moved [ ]

37 Condition: Interior [ ] Exterior: good-fair

38 Preservation Underway? Yes [ ] No [X]

39 Endangered? By What? Yes [ ] No [X]

40 Visible from Public Road? Yes [X] No [ ]

41 Distance from and Frontage on Road

42 Further Description of Important Features



43 History and Significance

44 Description of Environment and Outbuildings

45 Sources of Information
Photographic Information - Roll 43, #4, view to the NE
Photographer: P. Strawn, 6/11/79

46 Prepared by: P. Strawn

47 Organization: Fulton Survey

48 Date: 6/79

49 Revision Date(s)

2 County

4 Present Name(s)

5 Other Name(s)

Office of Historic Preservation, P. O. Box 176, Jefferson City, Missouri 65102

HISTORIC INVENTORY

1 No

2 County
Callaway

3 Location of Negatives
Fulton City Hall

4 Present Name(s)
Mrs. R.N. (Maxie) Truitt residence

5 Other Name(s)

6 Specific Location 300 Sunset, Blk. 62

7 City or Town (If Rural, Township & Vicinity)
Fulton

8 Site Plan with North Arrow

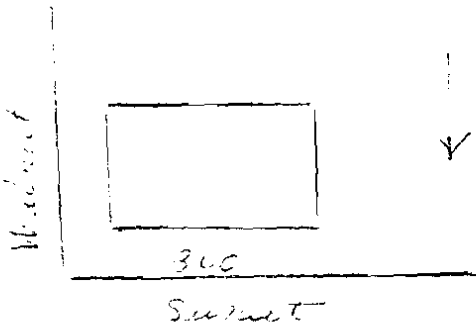

9 Coordinates UTM
Lat
Long

10 Site ( ) Structure ( )
Building (X) Object ( )

11 On National Register? Yes ( ) No (X)

12 Is It Eligible? Yes ( ) No (X)

13 Part of Estab Hist Dist? Yes ( ) No (X)

14 District Potent'l? Yes ( ) No (X)

15 Name of Established District

16 Thematic Category

17 Date(s) or Period

18 Style or Design

19 Architect or Engineer

20 Contractor or Builder

21 Original Use, if apparent
residence

22 Present Use
residence

23 Ownership Public ( ) Private (X)

24 Owner's Name & Address, if known
Mrs. R.N. Truitt

25 Open to Public? Yes ( ) No (X)

26 Local Contact Person or Organization

27 Other Surveys in Which Included

28 No of Stories 1

29 Basement? Yes ( ) No (X)

30 Foundation Material
concrete block

31 Wall Construction
frame

32 Roof Type & Material
low-hipped/asbestos

33 No. of Bays
Front 3 Side 2

34 Wall Treatment
asbestos cement shingle

35 Plan Shape rectangular

36 Changes (Explain in #42) Addition ( ) Altered ( ) Moved ( )

37 Condition
Interior
Exterior good

38 Preservation Underway? Yes ( ) No (X)

39 Endangered? By What? Yes ( ) No (X)

40 Visible from Public Road? Yes (X) No ( )

41 Distance from and Frontage on Road

42 Further Description of Important Features



43 History and Significance
Mrs. Truitt has owned the house for 8 years; she moved here from 711 Walnut.

44 Description of Environment and Outbuildings

45 Sources of Information
Photographic Information - Roll 25, #8, view to the SW
Photographer: C. Merritt, 5/9/78

46 Prepared by
P. Strawn

47 Organization
Fulton Survey

48 Date
5/78

49 Revision Date(s)

1 NO
2 County
4 Present Name(s)
5 Other Name(s)

FULTON, MISSOURI

300 Sunset

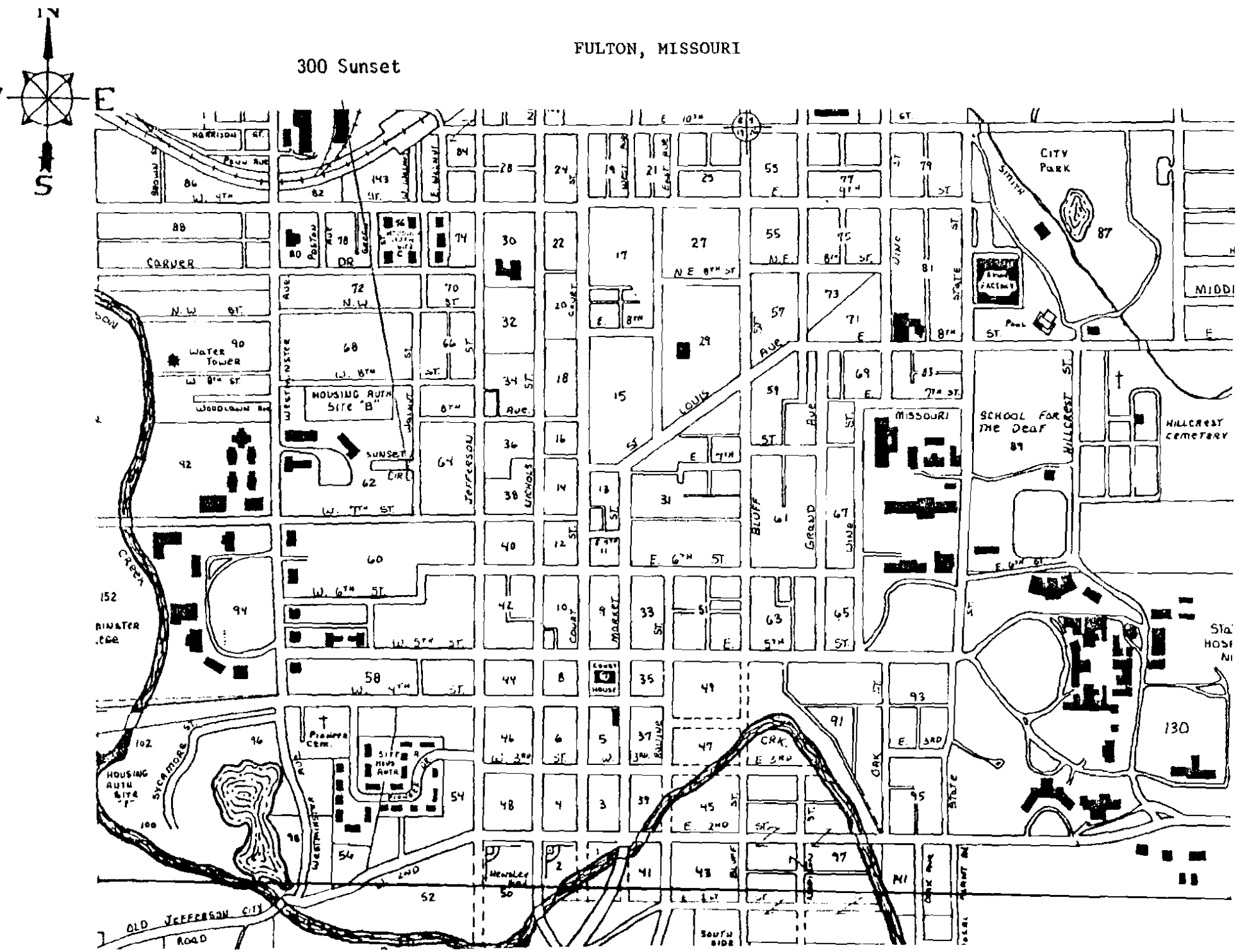

Office of Historic Preservation, P. O. Box 176, Jefferson City, Missouri 65102

HISTORIC INVENTORY

1 No

2 County
Callaway

3 Location of Negatives
Fulton City Hall

4 Present Name(s)

5 Other Name(s)

6 Specific Location 301 Sunset

7 City or Town (If Rural, Township & Vicinity)
Fulton

8 Site Plan with North Arrow

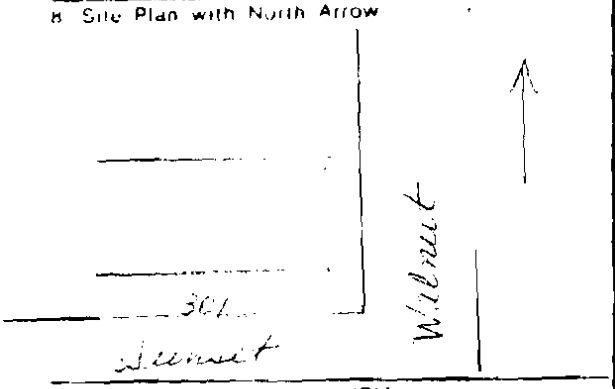

9 Coordinates UTM
Lat
Long

10 Site ( ) Structure ( )
Building (X) Object ( )

11 On National Register? Yes ( ) No (X)

12 Is It Eligible? Yes ( ) No (X)

13 Part of Estab Hist Dist? Yes ( ) No (X)

14 District Potent'l? Yes ( ) No (X)

15 Name of Established District

16 Thematic Category

17 Date(s) or Period

18 Style or Design

19 Architect or Engineer

20 Contractor or Builder

21 Original Use, if apparent
residence

22 Present Use
residence

23 Ownership Public ( ) Private (X)

24 Owner's Name & Address, if known

25 Open to Public? Yes ( ) No (X)

26 Local Contact Person or Organization

27 Other Surveys in Which Included

28 No. of Stories 1

29 Basement? Yes ( ) No X

30 Foundation Material
concrete block

31 Wall Construction
frame

32 Roof Type & Material
low-hipped/asbestos

33 No. of Bays
Front 3 Side 2

34 Wall Treatment
asbestos cement shingle

35 Plan Shape rectangular

36 Changes (Explain in #42) Addition ( ) Altered ( ) Moved ( )

37 Condition
Interior
Exterior good

38 Preservation Underway? Yes ( ) No X

39 Endangered? By What? Yes ( ) No X

40 Visible from Public Road? Yes X No ( )

41 Distance from and Frontage on Road

42 Further Description of Important Features



43 History and Significance

44 Description of Environment and Outbuildings

45 Sources of Information

Photographic Information - Roll 25, #13, view to the NW
Photographer: C. Merritt, 5/9/78

46 Prepared by
P. Strawn

47 Organization
Fulton Survey

48 Date
5/78

49 Revision Date(s)

1 No

2 County

4 Present Name(s)

5 Other Name(s)

FULTON, MISSOURI

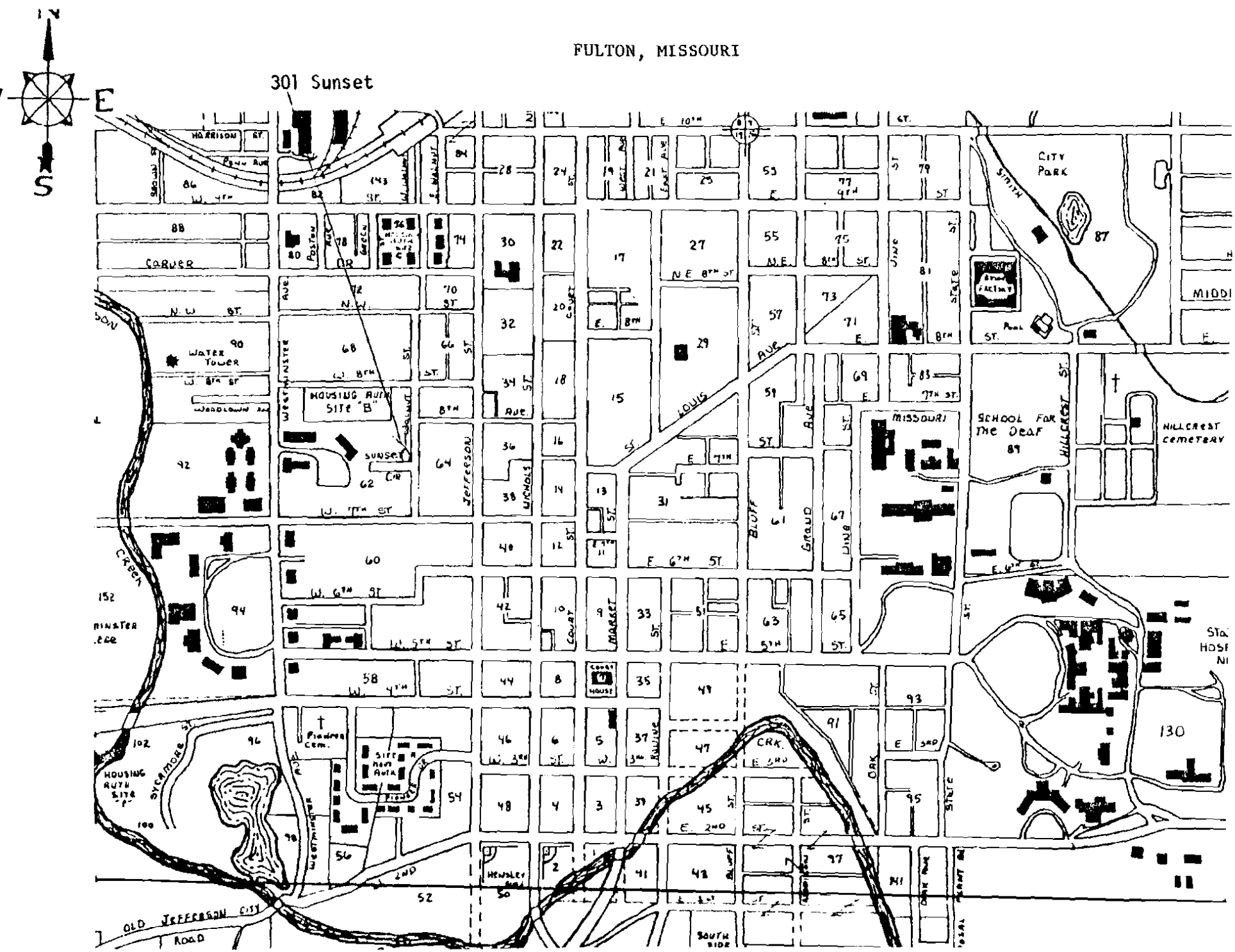

Office of Historic Preservation, P. O. Box 176, Jefferson City, Missouri 65102

HISTORIC INVENTORY

1 No.

2 County
Callaway

3 Location of Negatives
Fulton City Hall

4 Present Name(s)

5 Other Name(s)

6 Specific Location 302 Sunset

7 City or Town If Rural, Township & Vicinity
Fulton

8 Site Plan with North Arrow



9 Coordinates UTM
Lat
Long

10 Site ( ) Structure ( )
Building X Object ( )

11 On National Register? Yes ( ) No X

12 Is It Eligible? Yes ( ) No X

13 Part of Estab Hist Dist ? Yes ( ) No X

14 District Potent'l? Yes ( ) No X

15 Name of Established District

16 Thematic Category

17 Date(s) or Period

18 Style or Design

19 Architect or Engineer

20 Contractor or Builder

21. Original Use, if apparent
residence

22 Present Use
residence

23 Ownership Public ( ) Private X

24. Owner's Name & Address, if known

25. Open to Public? Yes ( ) No X

26 Local Contact Person or Organization

27 Other Surveys in Which Included

28 No of Stories 1

29. Basement? Yes ( ) No X

30. Foundation Material
concrete block

31. Wall Construction
frame

32. Roof Type & Material
low-hipped/asbestos

33. No of Bays
Front 3 Side 2

34 Wall Treatment
asbestos cement shingle

35. Plan Shape rectangular

36 Changes (Explain in #42) Addition ( ) Altered ( ) Moved ( )

37 Condition
Interior
Exterior good

38. Preservation Underway? Yes ( ) No X

39. Endangered? By What? Yes ( ) No X

40 Visible from Public Road? Yes X No ( )

41. Distance from and Frontage on Road

42 Further Description of Important Features



43 History and Significance

44 Description of Environment and Outbuildings

45. Sources of Information

Photographic Information - Roll 25, #9, view to the SW
Photographer: C. Merritt, 5/9/78

46. Prepared by
P. Strawn

47 Organization
Fulton Survey

48. Date 5/78

49 Revision Date(s)

1 No. 2 County 3 Location of Negatives 4 Present Name(s) 5 Other Name(s)

FULTON, MISSOURI

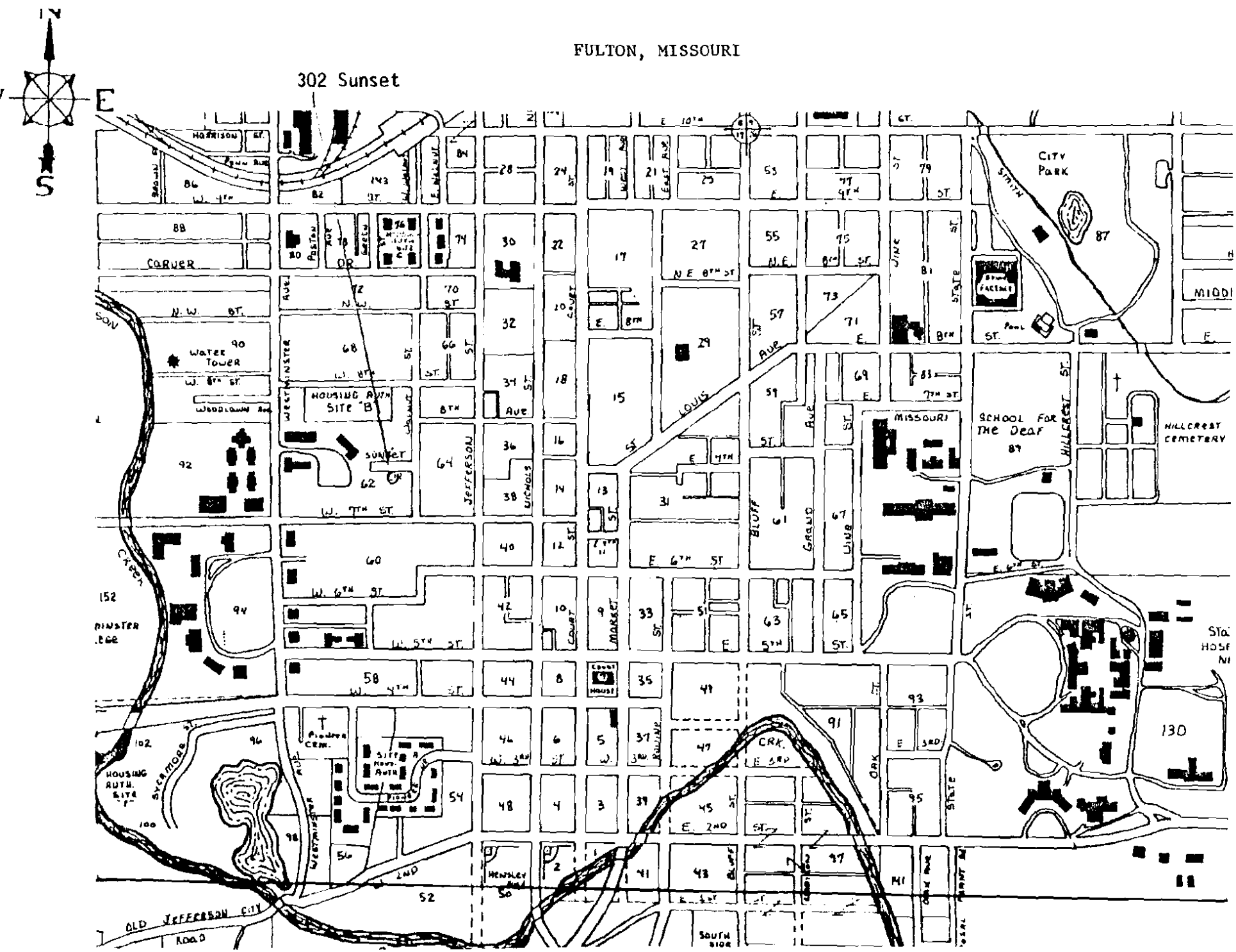

Office of Historic Preservation, P. O. Box 176, Jefferson City, Missouri 65102

HISTORIC INVENTORY

1 No

2 County: Callaway

3 Location of Negatives: Fulton City Hall

4 Present Name(s)

5 Other Name(s)

6 Specific Location: 303 Sunset

7 City or Town (if Rural, Township & Vicinity): Fulton

8 Site Plan with North Arrow



9 Coordinates: UTM
Lat
Long

10 Site [ ] Structure [ ]
Building [X] Object [ ]

11 On National Register? Yes [ ] No [X]

12 Is It Eligible? Yes [ ] No [X]

13 Part of Estab Hist Dist? Yes [ ] No [ ]

14 District Potential? Yes [ ] No [X]

15 Name of Established District

16 Thematic Category

17 Date(s) or Period

18 Style or Design

19 Architect or Engineer

20 Contractor or Builder

21 Original Use, if apparent: residence

22 Present Use: residence

23 Ownership: Public [ ] Private [X]

24 Owner's Name & Address, if known

25 Open to Public? Yes [ ] No [X]

26 Local Contact Person or Organization

27 Other Surveys in Which Included

28 No. of Stories: 1

29 Basement? Yes [ ] No [X]

30 Foundation Material: concrete block

31 Wall Construction: frame

32 Roof Type & Material: low-hipped/asbestos

33 No. of Bays: Front 3 Side 2

34 Wall Treatment: asbestos cement shingle

35 Plan Shape: rectangular

36 Changes (Explain in #42): Addition [ ] Altered [ ] Moved [ ]

37 Condition: Interior ____ Exterior good

38 Preservation Underway? Yes [ ] No [X]

39 Endangered? By What? Yes [ ] No [X]

40 Visible from Public Road? Yes [X] No [ ]

41 Distance from and Frontage on Road

42 Further Description of Important Features



43 History and Significance

44 Description of Environment and Outbuildings

45 Sources of Information

Photographic Information - Roll 25, #12, view to the NW
Photographer: C. Merritt, 5/9/78

46 Prepared by: P. Strawn

47 Organization: Fulton Survey

48 Date: 5/79

49 Revision Date(s)

2 County

4 Present Name(s)

5 Other Name(s)

FULTON, MISSOURI

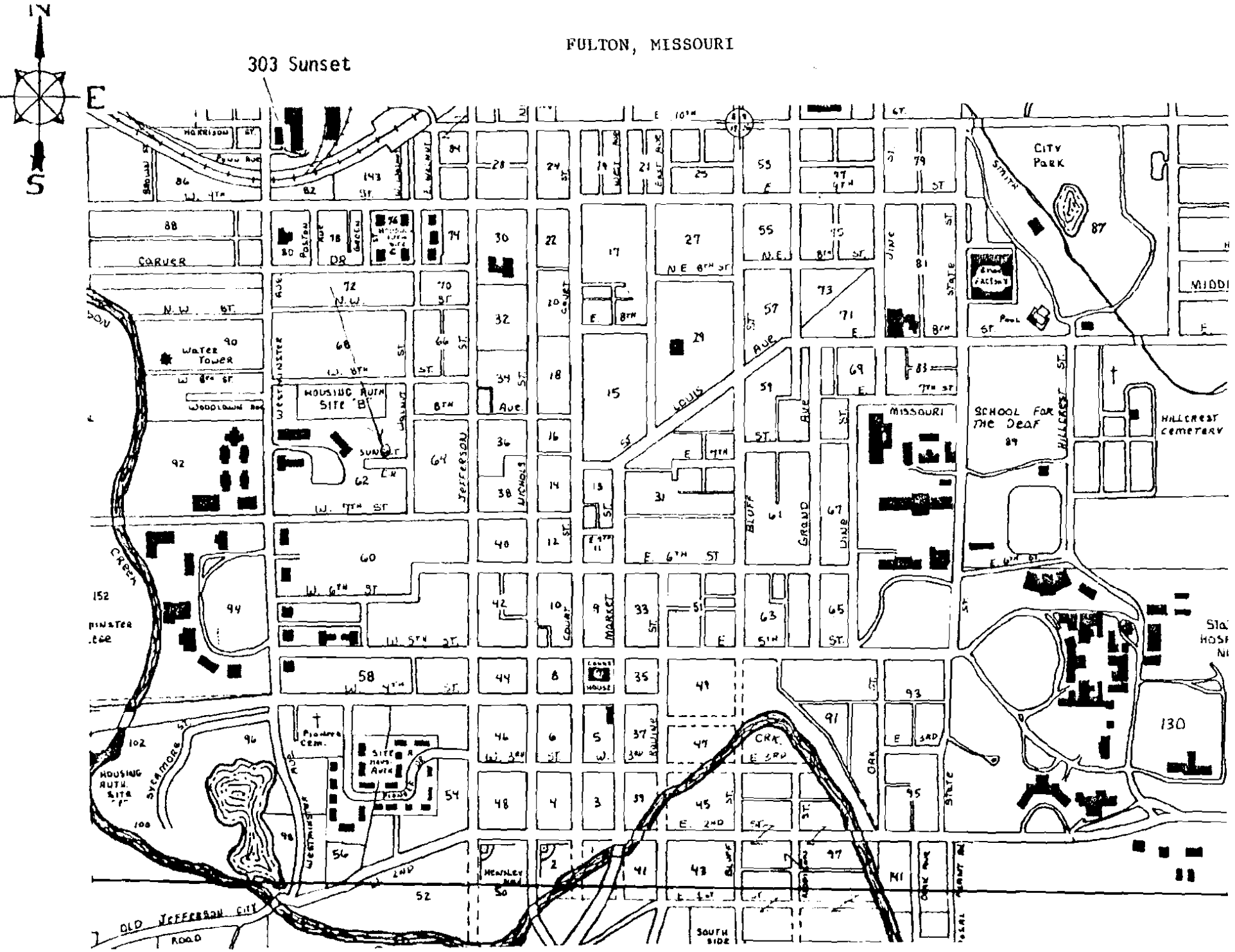

Office of Historic Preservation, P. O. Box 176, Jefferson City, Missouri 65102

HISTORIC INVENTORY

1 No.

2 County
allaway

3 Location of Negatives
Fulton City Hall

4 Present Name(s)

5 Other Name(s)

6 Specific Location 304 Sunset

7 City or Town (If Rural, Township & Vicinity)
Fulton

8 Site Plan with North Arrow



9 Coordinates UTM
Lat
Long

10 Site [ ] Structure [ ]
Building [X] Object [ ]

11 On National Register? Yes [ ] No [X]

12 Is It Eligible? Yes [ ] No [X]

13 Part of Estab Hist Dist? Yes [ ] No [X]

14 District Potential? Yes [ ] No [X]

15 Name of Established District

16 Thematic Category

17 Date(s) or Period

18 Style or Design

19 Architect or Engineer

20 Contractor or Builder

21. Original Use, if apparent
residence

22 Present Use
residence

23 Ownership Public [ ] Private [X]

24 Owner's Name & Address, if known

25. Open to Public? Yes [ ] No [X]

26. Local Contact Person or Organization

27 Other Surveys in Which Included

28. No of Stories 1

29. Basement? Yes [ ] No [X]

30. Foundation Material
concrete block

31. Wall Construction
frame

32. Roof Type & Material
low-hipped/asbestos

33. No of Bays
Front 3 Side 2

34. Wall Treatment
asbestos cement shingle

35. Plan Shape rectangular

36. Changes (Explain in #42) Addition [ ] Altered [ ] Moved [ ]

37. Condition
Interior
Exterior good

38. Preservation Underway? Yes [ ] No [X]

39. Endangered? By What? Yes [ ] No [X]

40. Visible from Public Road? Yes [X] No [ ]

41. Distance from and Frontage on Road

42 Further Description of Important Features



43 History and Significance

44 Description of Environment and Outbuildings

Sources of Information

Photographic Information - Roll 25, #10, view to the SW
Photographer: C. Merritt, 5/9/78

46. Prepared by
P. Strawn

47 Organization
Fulton Survey

48. Date
5/78

49 Revision Date(s)

2 County

4 Present Name(s)

5 Other Name(s)

FULTON, MISSOURI

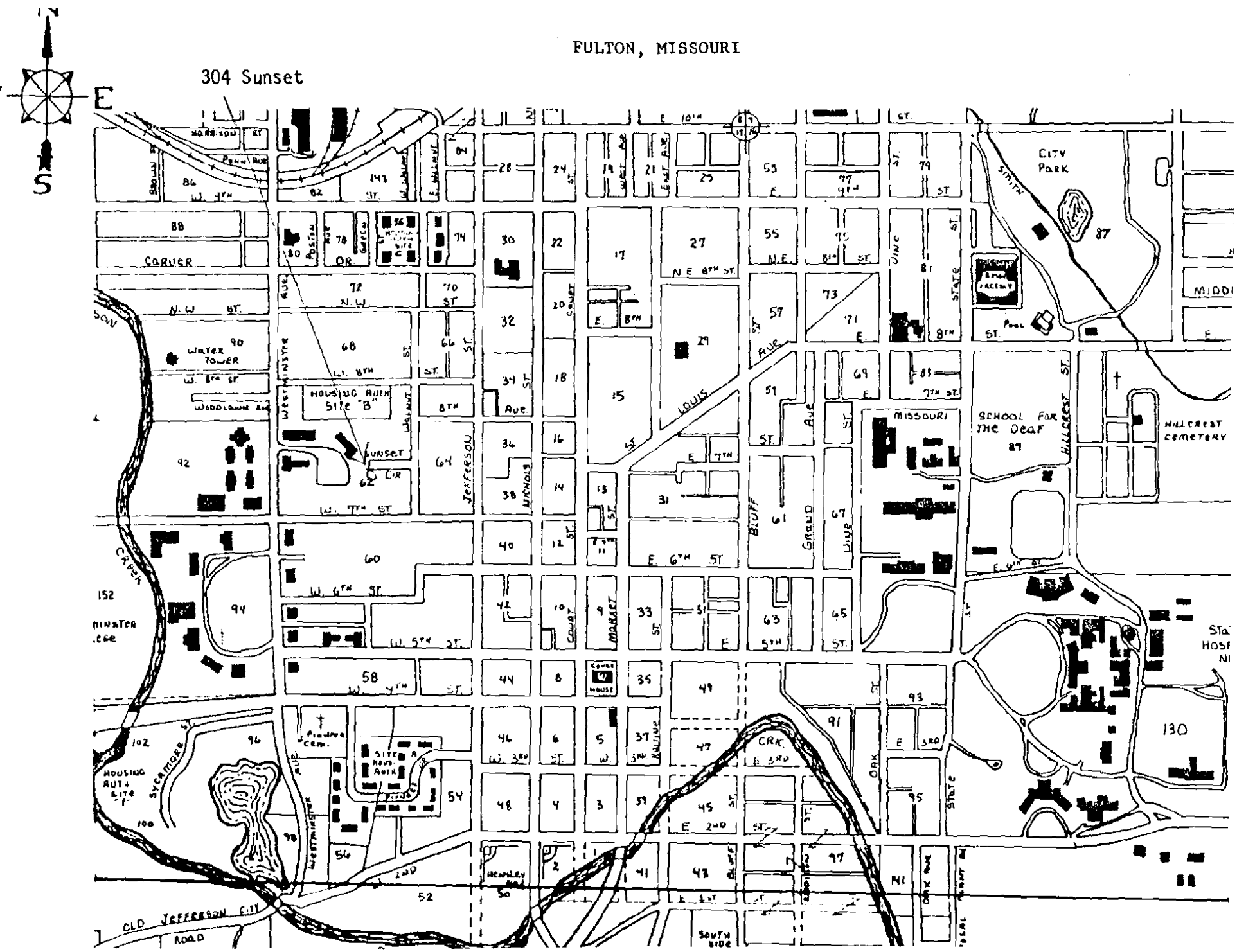

Office of Historic Preservation, P. O. Box 176, Jefferson City, Missouri 65102

HISTORIC INVENTORY

1 No.

2 County
allaway

3 Location of Negatives
Fulton City Hall

4 Present Name(s)

5 Other Name(s)

6 Specific Location 305 Sunset

7 City or Town If Rural, Township & Vicinity
Fulton

8 Site Plan with North Arrow



9 Coordinates UTM
Lat
Long

10 Site [ ] Structure [ ]
Building [X] Object [ ]

11 On National Register? Yes [ ] No [X]

12 Is It Eligible? Yes [ ] No [X]

13 Part of Estab Hist Dist? Yes [ ] No [X]

14 District Potential? Yes [ ] No [X]

15 Name of Established District

16 Thematic Category

17 Date(s) or Period

18 Style or Design

19 Architect or Engineer

20 Contractor or Builder

21 Original Use, if apparent
residence

22 Present Use
residence

23 Ownership Public [ ] Private [X]

24 Owner's Name & Address, if known

25 Open to Public? Yes [ ] No [X]

26 Local Contact Person or Organization

27 Other Surveys in Which Included

28 No. of Stories 1

29 Basement? Yes [ ] No [X]

30 Foundation Material
concrete block

31 Wall Construction
frame

32 Roof Type & Material
low-hipped.asbestos

33 No. of Bays
Front 3 Side 2

34 Wall Treatment
asbestos cement shingle

35 Plan Shape rectangular

36 Changes (Explain in #42) Addition [ ] Altered [ ] Moved [ ]

37 Condition
Interior
Exterior good

38 Preservation Underway? Yes [ ] No [X]

39 Endangered? By What? Yes [ ] No [X]

40 Visible from Public Road? Yes [X] No [ ]

41 Distance from and Frontage on Road

42 Further Description of Important Features



43 History and Significance

44 Description of Environment and Outbuildings

45 Sources of Information

Photographic Information - Roll 25, #11, view to the NW
Photographer: C. Merritt, 5/9/78

46 Prepared by
P. Strawn

47 Organization
Fulton Survey

48 Date
5/79

49 Revision Date(s)

1 No.

2 County

4 Present Name(s)

5 Other Name(s)

FULTON, MISSOURI

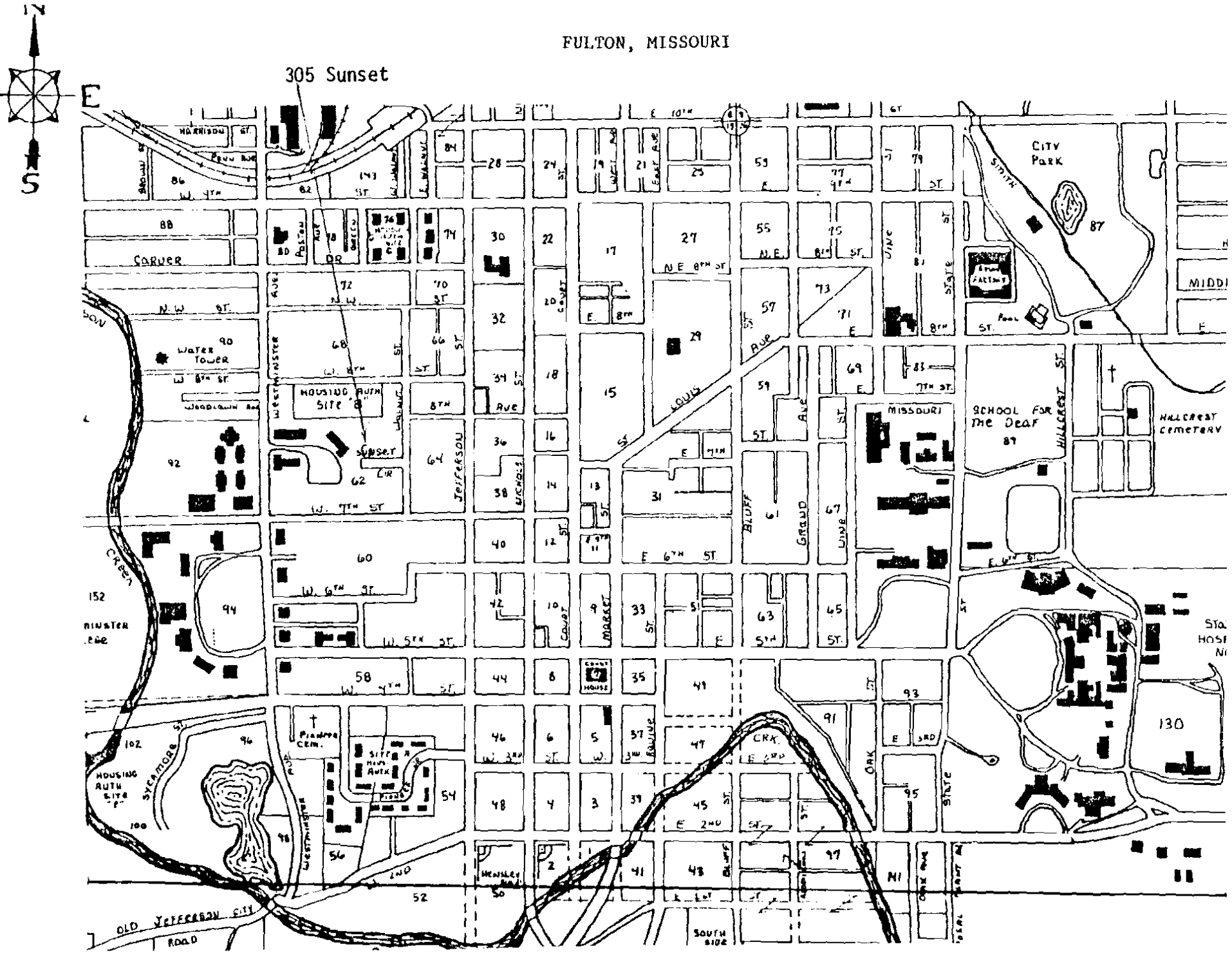

Office of Historic Preservation, P. O. Box 176, Jefferson City, Missouri 65102

HISTORIC INVENTORY

1 No

2 County
Callaway

3 Location of Negatives
Fulton City Hall

4 Present Name(s)

5 Other Name(s)

6 Specific Location 207 S. Walnut

7 City or Town — If Rural, Township & Vicinity
Fulton

8 Site Plan with North Arrow

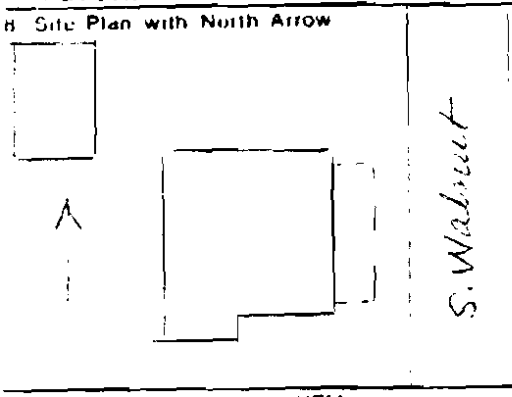

9 Coordinates — UTM
Lat
Long

Site ( ) Structure ( )
Building (X) Object ( )

10 On National Register? Yes ( ) No (X)

11 Is It Eligible? Yes ( ) No (X)

12 Part of Estab Hist Dist ? Yes ( ) No (X)

13 District Potent'l? Yes ( ) No (X)

14 Name of Established District

16 Thematic Category

17 Date(s) or Period

18 Style or Design

19 Architect or Engineer

20 Contractor or Builder

21 Original Use, if apparent
residence

22 Present Use
residence

23 Ownership — Public ( ) Private (X)

24 Owner's Name & Address, if known

25 Open to Public? Yes ( ) No (X)

26 Local Contact Person or Organization

27 Other Surveys in Which Included

28 No. of Stories 1

29 Basement? Yes ( ) No (X)

30 Foundation Material
?

31 Wall Construction
frame

32 Roof Type & Material
gable and shed

33 No. of Bays — Front 3 Side 2

34 Wall Treatment
asbestos

35 Plan Shape L

36 Changes (Explain in #42) rear Addition (X) siding Altered (X) Moved ( )

37 Condition
Interior
Exterior good

38 Preservation Underway? Yes ( ) No (X)

39 Endangered? By What? Yes ( ) No (X)

40 Visible from Public Road? Yes (X) No ( )

41 Distance from and Frontage on Road

42 Further Description of Important Features



43 History and Significance

44 Description of Environment and Outbuildings

45 Sources of Information
Photographic Information - Roll 33, #3, view to the NW
Photographer: T. Van Dyke, 7/19/78

46 Prepared by
P. Strawn

47 Organization
Fulton Survey

48 Date
6/79

49 Revision Date(s)

FULTON, MISSOURI

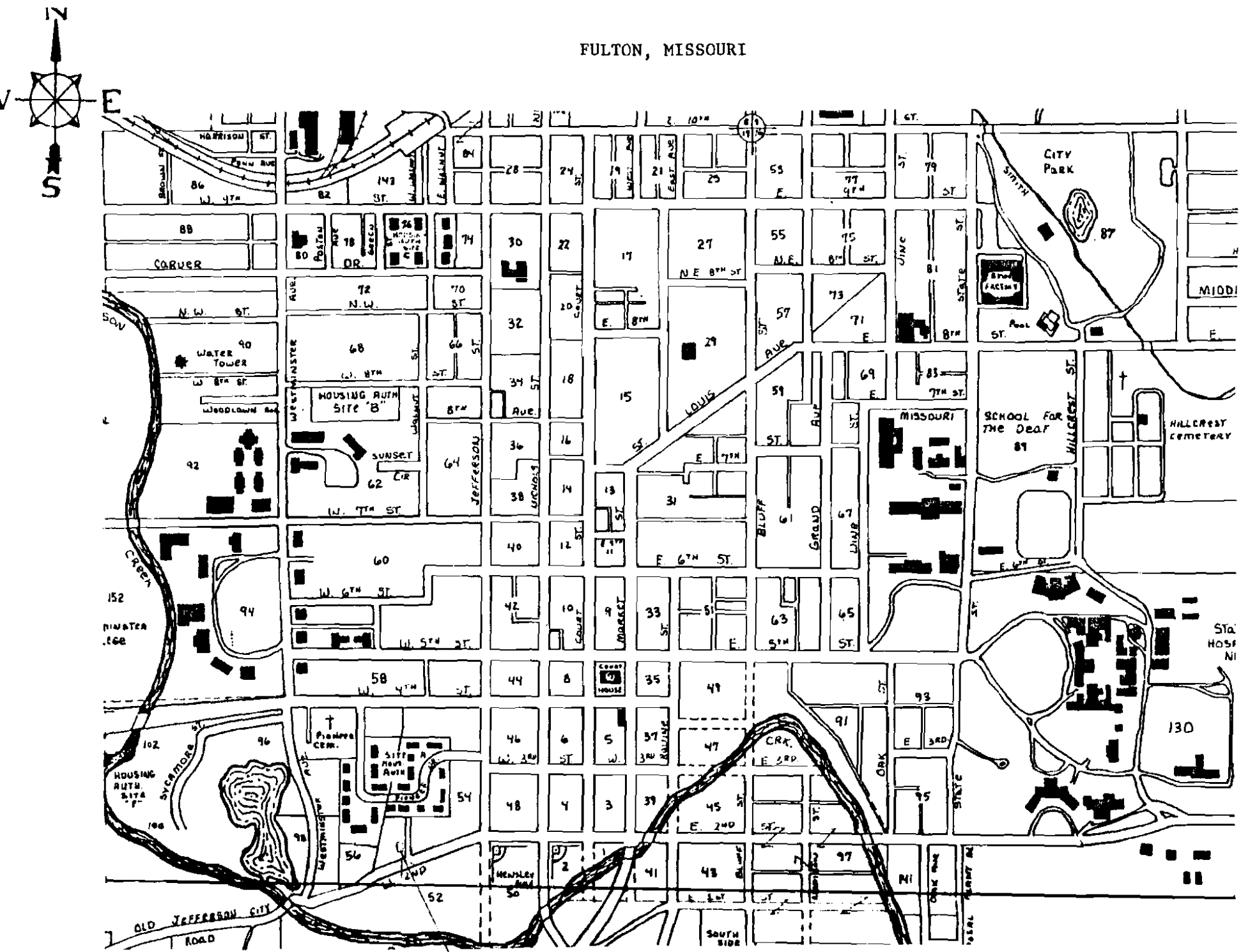

Office of Historic Preservation, P. O. Box 176, Jefferson City, Missouri 65102

HISTORIC INVENTORY

1 No

2 County
Callaway

3 Location of Negatives
Fulton City Hall

4 Present Name(s)

5 Other Name(s)

6 Specific Location 209 S. Walnut

7 City or Town — If Rural, Township & Vicinity
Fulton

8 Site Plan with North Arrow

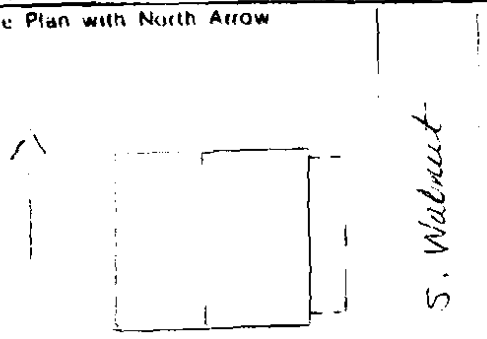

9 Coordinates — UTM
Lat
Long

10 Site ( ) Structure ( )
Building (X) Object ( )

11 On National Register? Yes ( ) No (X)

12. Is It Eligible? Yes ( ) No (X)

13 Part of Estab Hist Dist ? Yes ( ) No (X)

14. District Potent'l? Yes ( ) No (X)

15 Name of Established District

16. Thematic Category

17 Date(s) or Period

18 Style or Design

19. Architect or Engineer

20. Contractor or Builder

21. Original Use, if apparent
residence

22 Present Use
residence

23 Ownership — Public ( ) Private (X)

24. Owner's Name & Address, if known

25. Open to Public? Yes ( ) No (X)

26. Local Contact Person or Organization

27. Other Surveys in Which Included

28. No. of Stories 1

29. Basement? Yes ( ) No ( )

30. Foundation Material
concrete & stone

31. Wall Construction
frame

32. Roof Type & Material
shed & gable/asbestos

33. No. of Bays
Front 2 Side

34. Wall Treatment
asbestos

35. Plan Shape rectangular

36. Changes (Explain in #42) rear siding — Addition (X) Altered (X) Moved ( )

37. Condition
Interior
Exterior

38. Preservation Underway? Yes ( ) No ( )

39. Endangered? By What? Yes ( ) No ( )

40 Visible from Public Road? Yes ( ) No ( )

41. Distance from and Frontage on Road

42 Further Description of Important Features

Trailer-type porch awning; two doors



43 History and Significance

44 Description of Environment and Outbuildings

45 Sources of Information
Photographic Information - Roll 33, #4, view to the SW
Photographer: T. Van Dyke, 7/19/78

46 Prepared by
P. Strawn

47. Organization
Fulton Survey

48. Date
6/79

49 Revision Date(s)

1 No
2 County
4 Present Name(s)
5 Other Name(s)

FULTON, MISSOURI

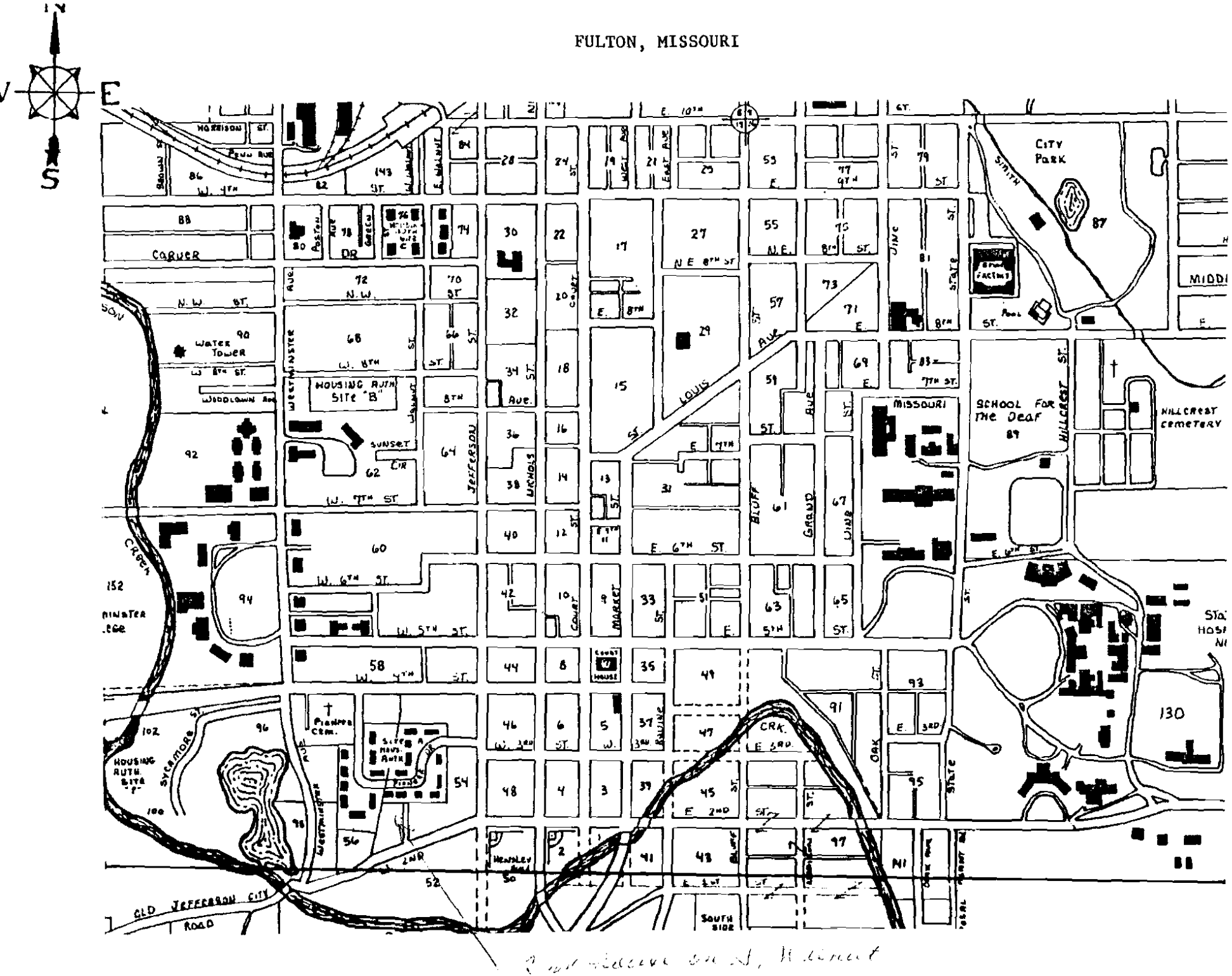

Office of Historic Preservation, P.O. Box 176, Jefferson City, Missouri 65101

HISTORIC INVENTORY

1 No

2 County: Callaway

3 Location of Negatives: Fulton City Hall

4 Present Name(s)

5 Other Name(s)

6 Specific Location: 706 Walnut, Bl. 64

7 City or Town: Fulton — If Rural, Township & Vicinity

8 Site Plan with North Arrow

9 Coordinates: Lat / Long — UTM

10 Site / Building X — Structure / Object

11 On National Register? Yes / No X

12 Is It Eligible? Yes / No X

13 Part of Estab Hist Dist? Yes / No X

14 District Potent'l? Yes / No X

15 Name of Established District

16 Thematic Category

17 Date(s) or Period

18 Style or Design: bungalow

19 Architect or Engineer

20 Contractor or Builder

21 Original Use, if apparent: residence

22 Present Use: residence

23 Ownership: Public / Private X

24 Owner's Name & Address, if known

25 Open to Public? Yes / No X

26 Local Contact Person or Organization

27 Other Surveys in Which Included

28 No of Stories: 1

29 Basement? Yes X / No: full

30 Foundation Material: concrete

31 Wall Construction: frame

32 Roof Type & Material: medium gable, asb. shingle

33 No of Bays: Front 3 Side 3

34 Wall Treatment: asb. concr. shingles

35 Plan Shape: rectangular

36 Changes (Explain in #42): Addition / Altered / Moved

37 Condition: Interior / Exterior: fair

38 Preservation Underway? Yes / No X

39 Endangered? By What? Yes / No X

40 Visible from Public Road? Yes X / No

41 Distance from and Frontage on Road

42 Further Description of Important Features



43 History and Significance

44 Description of Environment and Outbuildings

45 Sources of Information

Photographic Information - Roll 25, #14, view to the E
Photographer: C. Merritt, 5/9/78

46 Prepared by: P. Strawn

47 Organization: Fulton Survey

48 Date: 5/78

49 Revision Date(s)

2 County

4 Present Name(s)

5 Other Name(s)

FULTON, MISSOURI

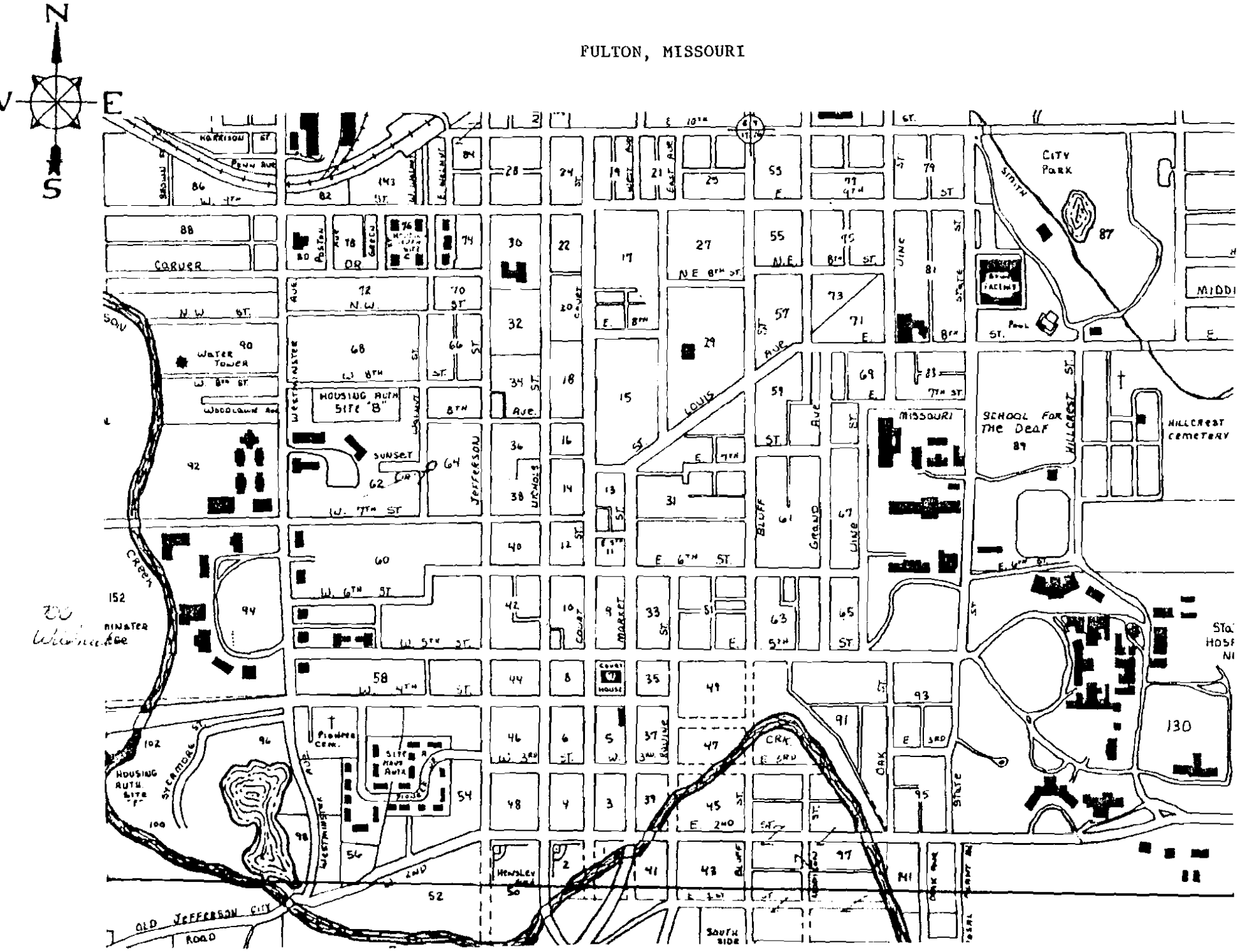

Office of Historic Preservation, P.O. Box 176, Jefferson City, Missouri 65101

HISTORIC INVENTORY

1 No

2 County

4 Present Name(s)

5 Other Name(s)

County: Callaway

3 Location of Negatives: Fulton City Hall

6 Specific Location: 708 Walnut, Bl. 64

7 City or Town: Fulton — If Rural, Township & Vicinity

8 Site Plan with North Arrow



9 Coordinates: Lat / Long — UTM

Site / Building X — Structure / Object

11 On National Register? Yes / No X

12 Is It Eligible? Yes / No X

13 Part of Estab Hist Dist? Yes / No X

14 District Potent'l? Yes / No X

15 Name of Established District

16 Thematic Category

17 Date(s) or Period

18 Style or Design: box/bungalow

19 Architect or Engineer

20 Contractor or Builder

21 Original Use, if apparent: residence

22 Present Use: residence

23 Ownership: Public / Private X

24 Owner's Name & Address, if known

25 Open to Public? Yes / No X

26 Local Contact Person or Organization

27 Other Surveys in Which Included

28 No. of Stories: 2

29 Basement? Yes / No

30 Foundation Material: rock-faced concr.block

31 Wall Construction: frame

32 Roof Type & Material: hipped, shingle

33 No. of Bays: Front 2 Side

34 Wall Treatment: clapboard, shingle

35 Plan Shape: rectangular

36 Changes (Explain in #42): Addition / Altered / Moved

37 Condition: Interior / Exterior: fair

38 Preservation Underway? Yes / No X

39 Endangered? By What? Yes / No X

40 Visible from Public Road? Yes X / No

41 Distance from and Frontage on Road

42 Further Description of Important Features

hipped porch roof; hipped dormer facing E. with 2 eyebrow windows; shingled belt course; 3 rectilin. pillars support roof on porch



43 History and Significance

44 Description of Environment and Outbuildings

45 Sources of Information

Photographic Information - Roll 25, #15, view to the E

Photographer: C. Merritt, 5/9/78

46 Prepared by: J.Brumley, C.Merritt

47 Organization: Fulton Survey

48 Date: 5/78

49 Revision Date(s)

FULTON, MISSOURI

708 Walnut

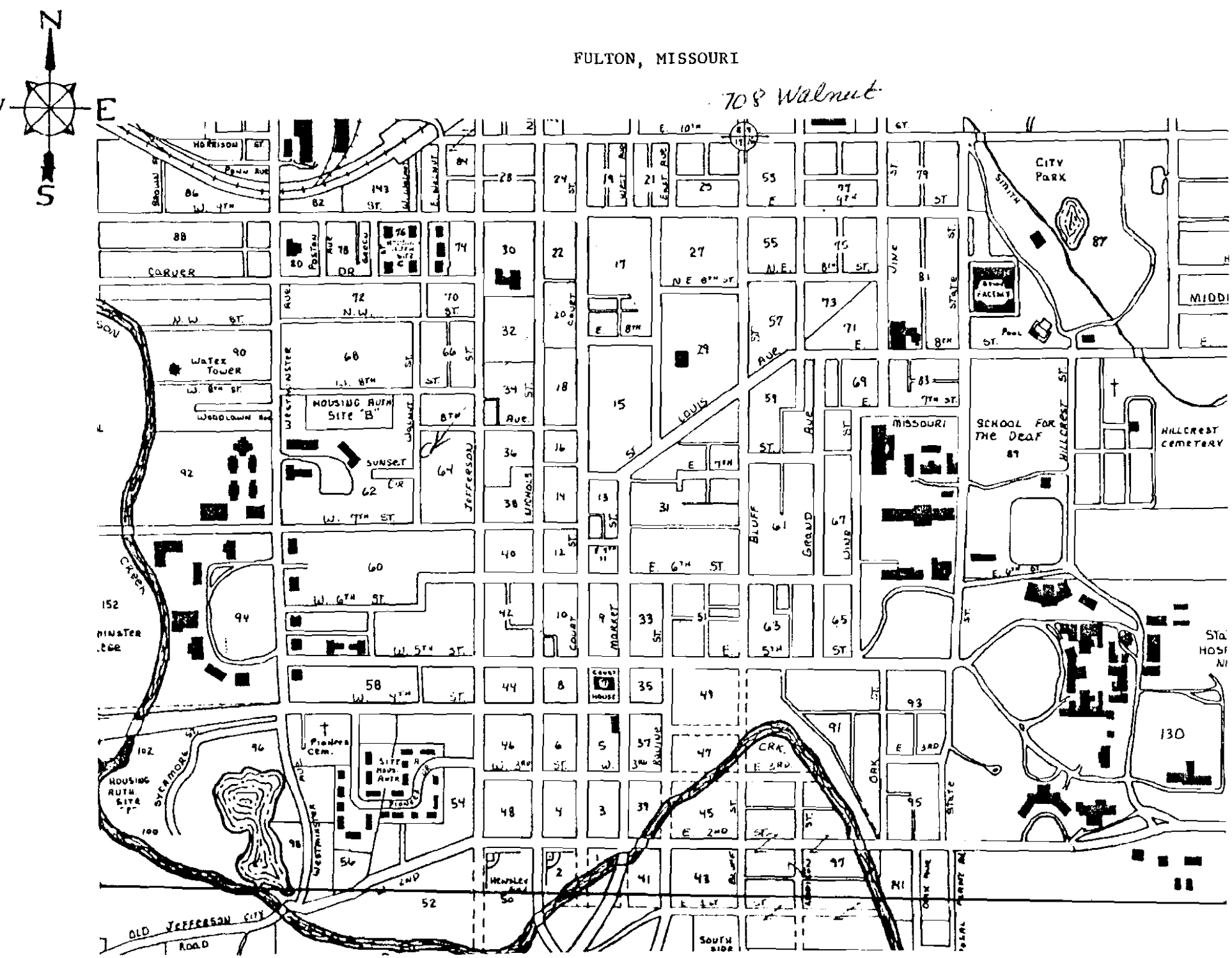

Office of Historic Preservation, P.O. Box 176, Jefferson City, Missouri 65101

HISTORIC INVENTORY

1 No

2 County: Callaway

3 Location of Negatives: Fulton City Hall

4 Present Name(s)

5 Other Name(s)

6 Specific Location: 710 Walnut, Block 64

7 City or Town: Fulton — If Rural, Township & Vicinity

8 Site Plan with North Arrow



9 Coordinates: UTM
Lat
Long

Site [ ] Structure [ ]
Building [X] Object [ ]

10 On National Register? Yes [ ] No [X]

11 Is It Eligible? Yes [ ] No [X]

12 Part of Estab Hist Dist? Yes [ ] No [X]

13 District Potential? Yes [ ] No [X]

14 Name of Established District

15 Thematic Category

16 Date(s) or Period

17 Style or Design: bungalow

18 Architect or Engineer

19 Contractor or Builder

20 Original Use, if apparent: residence

21 Present Use: residence

22 Ownership: Public [ ] Private [X]

23 Owner's Name & Address, if known

24 Open to Public? Yes [ ] No [X]

25 Local Contact Person or Organization

26 Other Surveys in Which Included

27 No. of Stories: 1 1/2

28 Basement? Yes [X] No [ ]: full

29 Foundation Material: rusticated concrete?

30 Wall Construction: frame

31 Roof Type & Material: med.hipped, asb.shingle

32 No. of Bays: Front 3 Side 3

33 Wall Treatment: clapboard

34 Plan Shape: rectangular

35 Changes (Explain in #42): Addition [ ] Altered [ ] Moved [ ]

36 Condition: Interior ____ Exterior: fair

37 Preservation Underway? Yes [ ] No [X]

38 Endangered? By What? Yes [ ] No [X]

39 Visible from Public Road? Yes [X] No [ ]

40 Distance from and Frontage on Road

41 Further Description of Important Features

Veranda w/large posts; hipped dormer



42 History and Significance

43 Description of Environment and Outbuildings

44 Sources of Information

Photographic Information - Roll 25, #16, view to the E
Photographer: C.Merritt, 5/9/78

45 Prepared by: J.Brumley, C.Merritt

46 Organization: Fulton Survey

47 Date: 5/78

48 Revision Date(s)

4 Present Name(s)

5 Other Name(s)

FULTON, MISSOURI

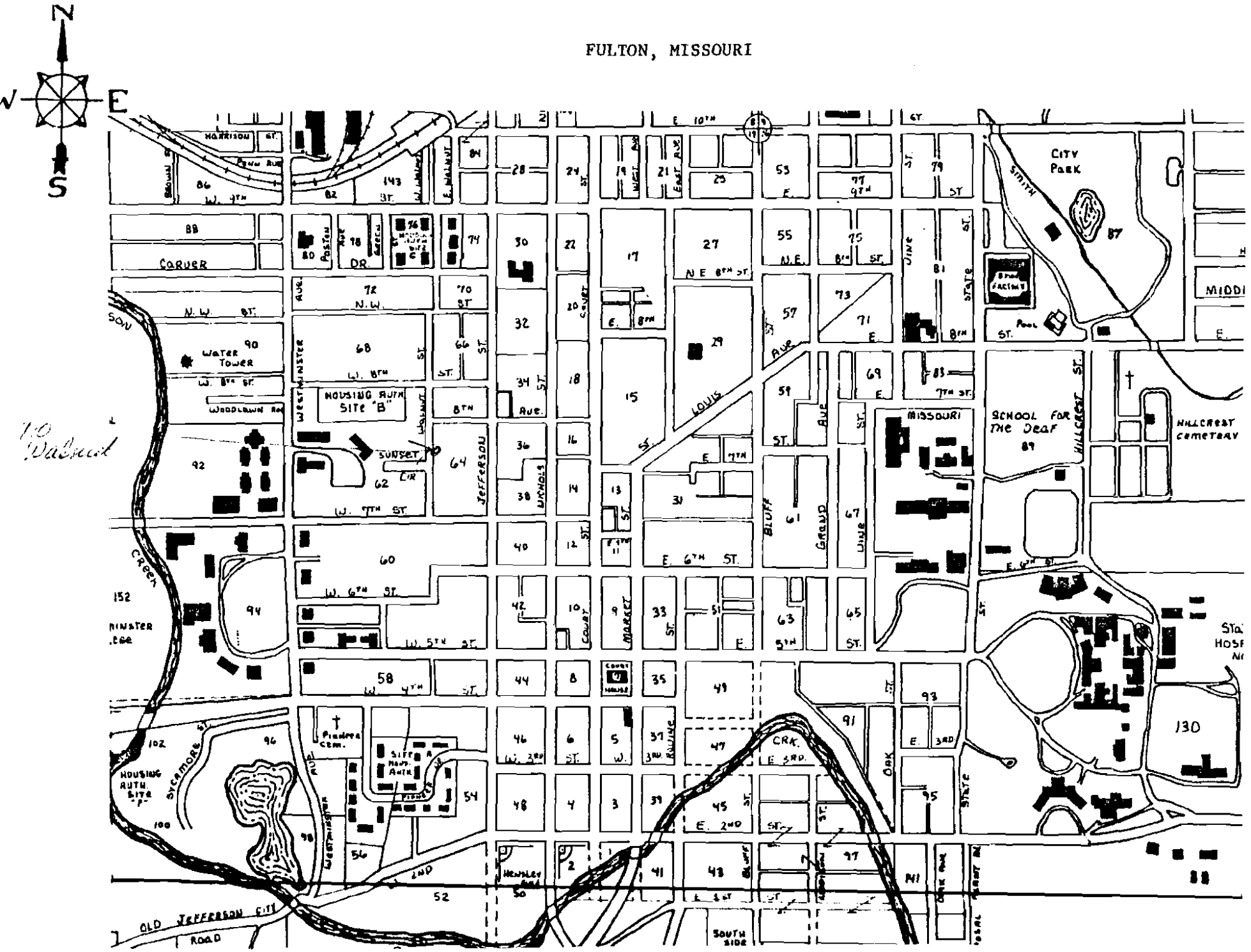

Office of Historic Preservation, P.O. Box 176, Jefferson City, Missouri 65101

HISTORIC INVENTORY

1 No.

4 Present Name(s)
David Southern residence

2 County
Callaway

5 Other Name(s)
Truitt Residence

3 Location of Negatives
Fulton City Hall

6 Specific Location
711 Walnut
Part of Lot 14, Blk. 62
New City Plat

7 City or Town (If Rural, Township & Vicinity)
Fulton

8 Site Plan with North Arrow

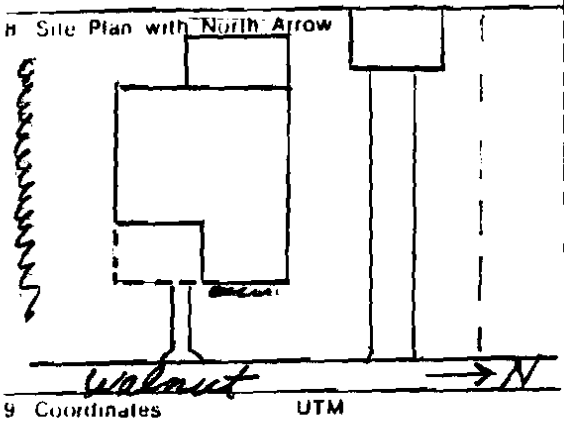

9 Coordinates
Lat
Long
UTM

Site ( ) Structure ( )
Building (X) Object ( )

11 On National Register? Yes ( ) No (X)

12. Is It Eligible? Yes ( ) No (X)

13 Part of Estab Hist Dist ? Yes ( ) No (X)

14. District Potent'l? Yes ( ) No (X)

15 Name of Established District

16. Thematic Category

17 Date(s) or Period
1902

18 Style or Design

19. Architect or Engineer

20 Contractor or Builder
Frank Maerz

21. Original Use, if apparent
dwelling

22 Present Use
dwelling

23 Ownership Public ( ) Private (X)

24. Owner's Name & Address, if known
David W. Southern
711 Walnut

25. Open to Public? Yes ( ) No (X)

26 Local Contact Person or Organization

27. Other Surveys in Which Included

28. No. of Stories 2 1/2

29. Basement? Yes (X) No ( )
full

30. Foundation Material

31. Wall Construction
brick

32. Roof Type & Material
high gable

33. No. of Bays
Front 2 Side 3

34. Wall Treatment
see #42

35. Plan Shape L w/addit.

36. Changes (Explain in #42) Addition (X) Altered ( ) Moved ( )

37. Condition
Interior
Exterior very good

38. Preservation Underway? Yes ( ) No (X)

39. Endangered? By What? Yes ( ) No (X)

40. Visible from Public Road? Yes (X) No ( )

41. Distance from and Frontage on Road

42. Further Description of Important Features #36. shed-type, redwood addition on rear; utility room added; kitchen remodeled; new wallpaper and interior paint within past four years #42. Leaded glass windows; interior woodwork is oak; stone quoins; lintels; denticulated cornice on porch with wide plain entablature board; plain, boxed projecting cornice at roof; Tuscan columns; brick on N side is common bond, facade bricks are stretcher bond.



43 History and Significance David Southern, a Westminster College professor, who teaches American History, has owned the house for six years. This house apparently was built shortly after 1902 when Frank Maerz bought the land from the Lawther Estate on August 19, 1902 for $716. According to Mrs. Truitt he built the house and then rented it to Mr. and Mrs. Howard Payne who later moved to the Harris House on W. 7th. (See continuation page.)

44 Description of Environment and Outbuildings

45 Sources of Information
Photographic Information - Roll 25, #23, view to the S
Photographer: C. Merritt, 5/9/78
Legal abstract for 711 Walnut
Interview with Mrs. R.N. Truitt, by P. Strawn - 5/14/79

46. Prepared by
J. Brumley, P.Strawn

47. Organization
Fulton Survey

48. Date

49. Revision Date(s)

2 County

4 Present Name(s)

5 Other Name(s)

FULTON, MISSOURI

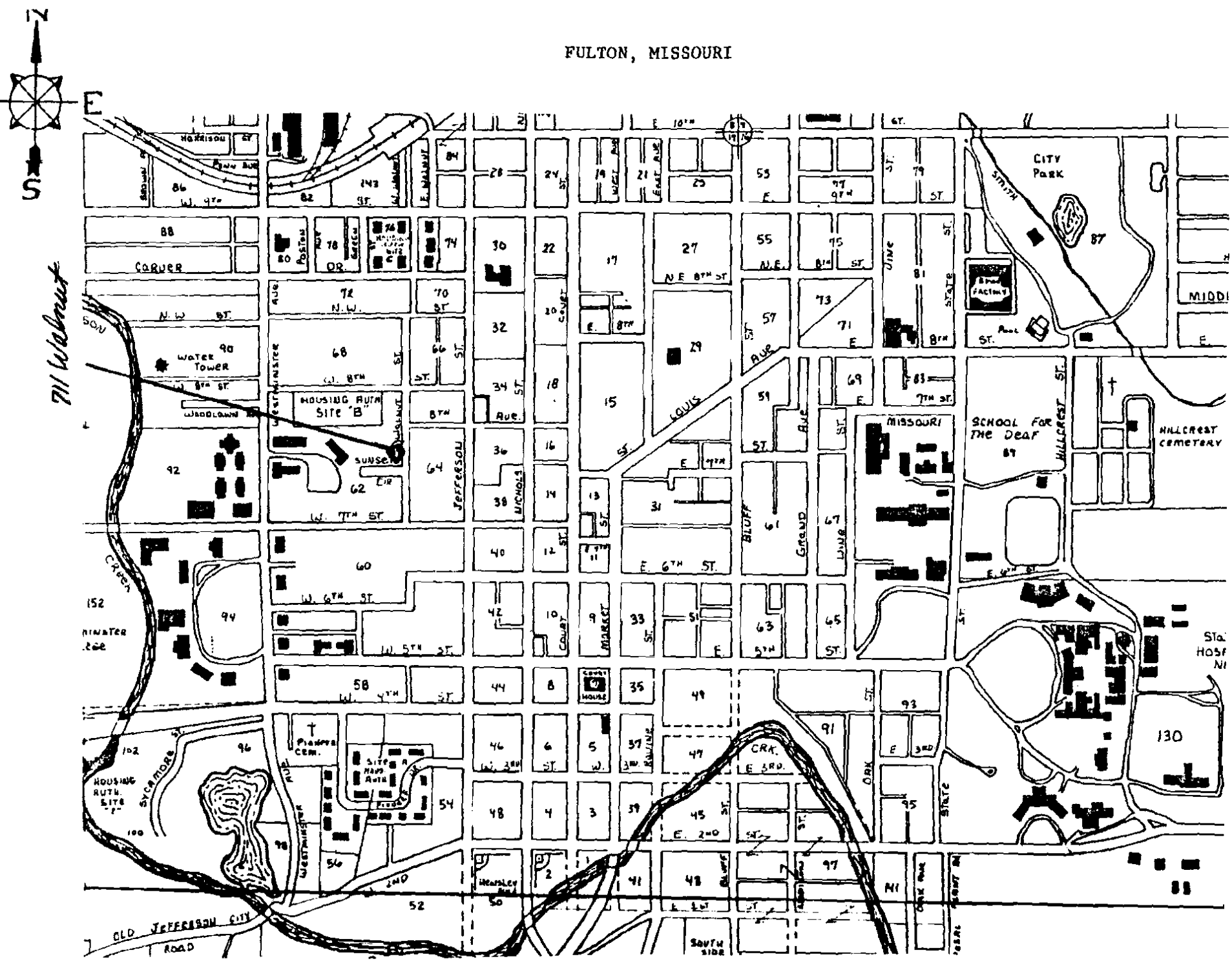

#43. (cont.)

On October 1, 1908, Maerz sold the property to Frank O. Jones. According to Mrs. Truitt, the Joneses had two daughters, one of whom named Margarite was a china painting teacher at William Woods College. It was Mr. Jones who had the furnace put in.

On February 22, 1919 Frank and Susan E. Jones sold the property to Martin L. and Marie N. Hamilton. Martin and Marie Hamilton had two sons when they moved here; Marie Hamilton, however died about 18 months after they moved into the house. Then Hamilton sold it to L.L. Waters in August of 1920. He sold the property to Ralph and Maxie Truitt on June 29, 1921 but lived here with the Truitts until his new home on Court Street was finished.

The Truitts lived in this house for many years. Mrs. Truitt sold the house to Dave Southern about six years ago. Ralph Truitt was born and raised in Millersburg on a farm; he went to Westminster College, was deferred from service in World War I so that more wheat could be planted on the farm and later, in 1918 he was asked by Martin Hamilton who worked at the post office, to take the Civil Service exams for postal work; he did and worked at the post office for 50 years until he was forced to retire as a result of an illness. He died in April of 1971. He served on the City Council for Fulton for 14 years. Maxie Truitt was born on March 23, 1889 and now lives at 300 Sunset Drive. She was the daughter of Glover Coons. The Coons family were also farmers but sold the farm in 1918 and moved to Fulton on W. 7th.

Office of Historic Preservation, P.O. Box 176, Jefferson City, Missouri 65101

HISTORIC INVENTORY

1 No

2 County: Callaway

3 Location of Negatives: Fulton City Hall

4 Present Name(s)

5 Other Name(s)

6 Specific Location: 712 Walnut, W. facade, block 64

7 City or Town: Fulton — If Rural, Township & Vicinity

8 Site Plan with North Arrow



9 Coordinates: UTM
Lat
Long

Site [ ] Structure [ ]
Building [X] Object [ ]

11 On National Register? Yes [ ] No [X]

12 Is It Eligible? Yes [ ] No [X]

13 Part of Estab Hist Dist? Yes [ ] No [X]

14 District Potent'l? Yes [ ] No [X]

15 Name of Established District

16 Thematic Category

17 Date(s) or Period

18 Style or Design

19 Architect or Engineer

20 Contractor or Builder

21 Original Use, if apparent: residence

22 Present Use: residence

23 Ownership: Public [ ] Private [X]

24 Owner's Name & Address, if known

25 Open to Public? Yes [ ] No [X]

26 Local Contact Person or Organization

27 Other Surveys in Which Included

28 No. of Stories: 1 1/2

29 Basement? Yes [ ] No [ ]

30 Foundation Material: concrete block

31 Wall Construction: frame

32 Roof Type & Material: high gable, shingle

33 No. of Bays: Front 3 Side 2

34 Wall Treatment: cement block

35 Plan Shape: rectangular

36 Changes (Explain in #42): Addition [ ] Altered [ ] Moved [ ]

37 Condition: Interior ____ Exterior poor

38 Preservation Underway? Yes [ ] No [X]

39 Endangered? By What? Yes [ ] No [X]

40 Visible from Public Road? Yes [X] No [ ]

41 Distance from and Frontage on Road

42 Further Description of Important Features



43 History and Significance

44 Description of Environment and Outbuildings

Residential

45 Sources of Information

Photographic Information - Roll 25, #17, view to the E
Photographer: C. Merritt, 5/9/78

46 Prepared by: J. Brumley, C. Merritt

47 Organization: Fulton Survey

48 Date: 5/78

49 Revision Date(s)

4 Present Name(s)

5 Other Name(s)

FULTON, MISSOURI

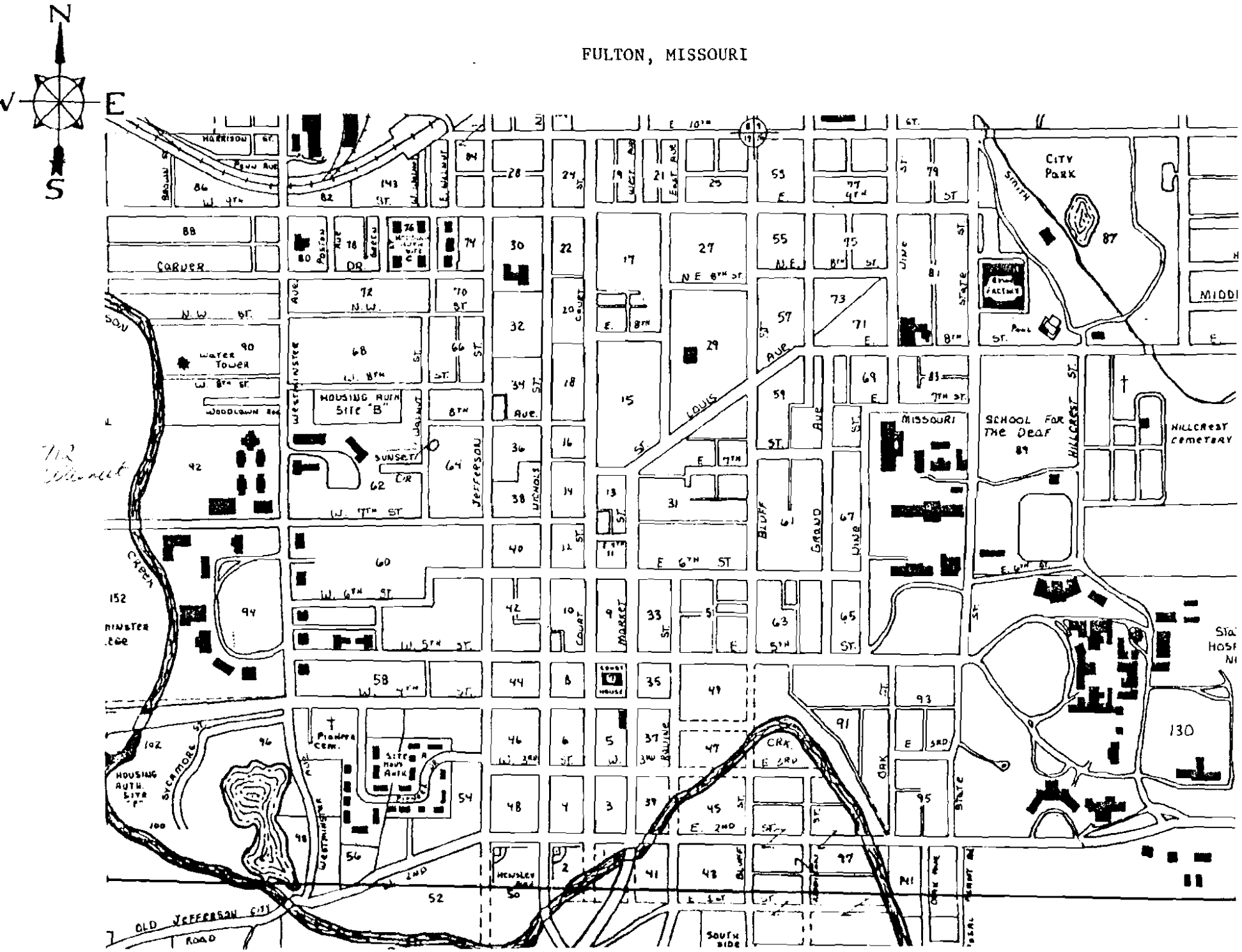

Office of Historic Preservation, P.O. Box 176, Jefferson City, Missouri 65101

HISTORIC INVENTORY

1 No.

4 Present Name(s)

2 County: Callaway

5 Other Name(s)

3 Location of Negatives: Fulton City Hall

6 Specific Location: 714 Walnut, W. facade, block 64

7 City or Town / If Rural, Township & Vicinity: Fulton

8 Site Plan with North Arrow

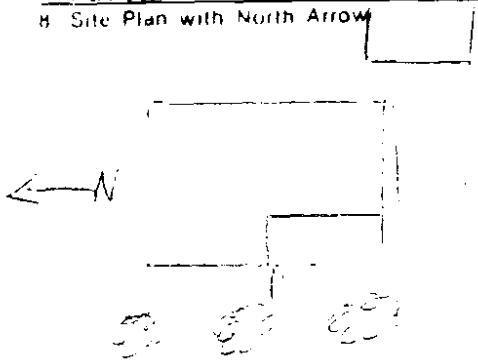

9 Coordinates: Lat / Long — UTM

10 Site [ ] Building [X] Structure [ ] Object [ ]

11 On National Register? Yes [ ] No [X]

12 Is It Eligible? Yes [ ] No [X]

13 Part of Estab Hist Dist? Yes [ ] No [X]

14 District Potential? Yes [ ] No [X]

15 Name of Established District

16 Thematic Category

17 Date(s) or Period

18 Style or Design: Bungalow

19 Architect or Engineer

20 Contractor or Builder

21 Original Use, if apparent: residence

22 Present Use: residence

23 Ownership: Public [ ] Private [X]

24 Owner's Name & Address, if known

25 Open to Public? Yes [ ] No [X]

26 Local Contact Person or Organization

27 Other Surveys in Which Included

28 No. of Stories: 1 1/2

29 Basement? Yes [ ] No [ ]

30 Foundation Material: concrete

31 Wall Construction: frame

32 Roof Type & Material: high gable, shingle

33 No. of Bays: Front 3 Side 3

34 Wall Treatment: asbestos cement shingles

35 Plan Shape: rectangular

36 Changes (Explain in #42): Addition [ ] Altered [X] Moved [ ]

37 Condition: Interior ____ Exterior fair

38 Preservation Underway? Yes [ ] No [X]

39 Endangered? By What? Yes [ ] No [X]

40 Visible from Public Road? Yes [X] No [ ]

41 Distance from and Frontage on Road

42 Further Description of Important Features: #36. siding altered

#42. Corner porch; 2 rectilin. pillars supporting porch roof; triangul. shaped trim on left & right side of windows; hipped dormer facing west



43 History and Significance

44 Description of Environment and Outbuildings

Sources of Information

Photographic Information - Roll 25, #18, view to the NE
Photographer: C. Merritt, 5/9/78

46 Prepared by: C. Merritt

47 Organization: Fulton Survey

48 Date: 5/78

49 Revision Date(s)

4 Present Name(s)

5 Other Name(s)

FULTON, MISSOURI

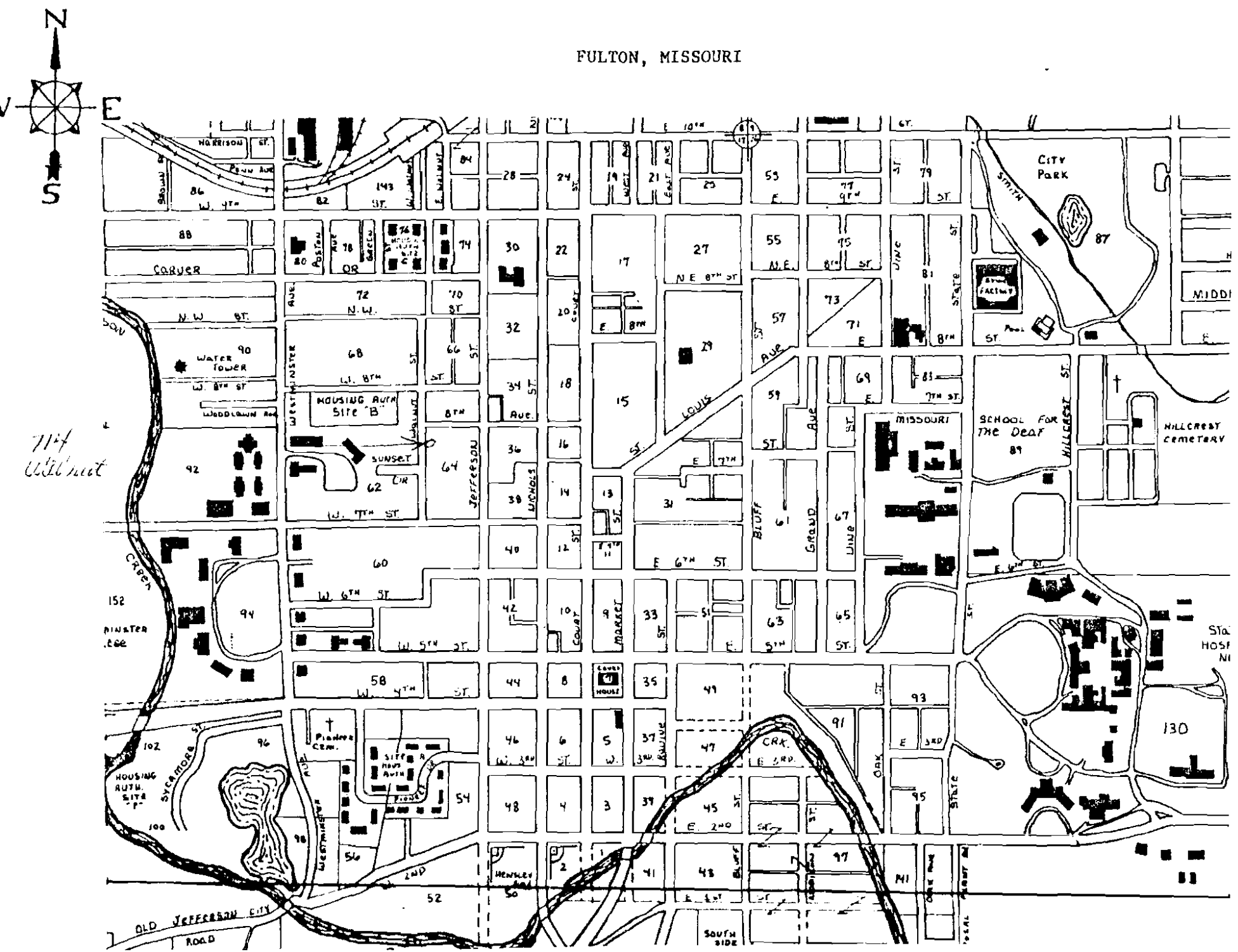

Office of Historic Preservation, P. O. Box 176, Jefferson City, Missouri 65102

HISTORIC INVENTORY

1 No.

4 Present Name(s)

2 County
Callaway

5 Other Name(s)

3 Location of Negatives
Fulton City Hall

6 Specific Location 715 Walnut

7 City or Town (If Rural, Township & Vicinity)
Fulton

8 Site Plan with North Arrow



9 Coordinates
Lat
Long
UTM

10 Site ( ) Structure ( )
Building (X) Object ( )

11 On National Register? Yes ( ) No (X)

12 Is It Eligible? Yes ( ) No (X)

13 Part of Estab Hist Dist? Yes ( ) No (X)

14 District Potential? Yes ( ) No (X)

15 Name of Established District

16. Thematic Category

17 Date(s) or Period

18 Style or Design

19. Architect or Engineer

20. Contractor or Builder

21. Original Use, if apparent
residence

22 Present Use
residence

23 Ownership Public ( ) Private (X)

24 Owner's Name & Address, if known

25. Open to Public? Yes ( ) No (X)

26. Local Contact Person or Organization

27 Other Surveys in Which Included

28. No. of Stories 1

29. Basement? Yes ( ) No X

30. Foundation Material
concrete

31. Wall Construction
frame

32. Roof Type & Material
low-hipped/shingle

33. No. of Bays
Front 3 Side 2

34. Wall Treatment
asbestos cement shingle

35. Plan Shape rectangular

36. Changes (Explain in #42) siding
Addition ( ) Altered (X) Moved ( )

37. Condition
Interior
Exterior good

38. Preservation Underway? Yes ( ) No X

39 Endangered? By What? Yes ( ) No X

40 Visible from Public Road? Yes X No ( )

41. Distance from and Frontage on Road

3 Courty

4 Present Name(s)

5 Other Name(s)

42 Further Description of Important Features



43 History and Significance

44 Description of Environment and Outbuildings

45 Sources of Information

Photographic Information - Roll 25, #22, view to the NW
Photographer: C. Merritt, 5/9/78

46. Prepared by
P. Strawn

47 Organization
Fulton Survey

48 Date
5/78

49 Revision Date(s)

FULTON, MISSOURI

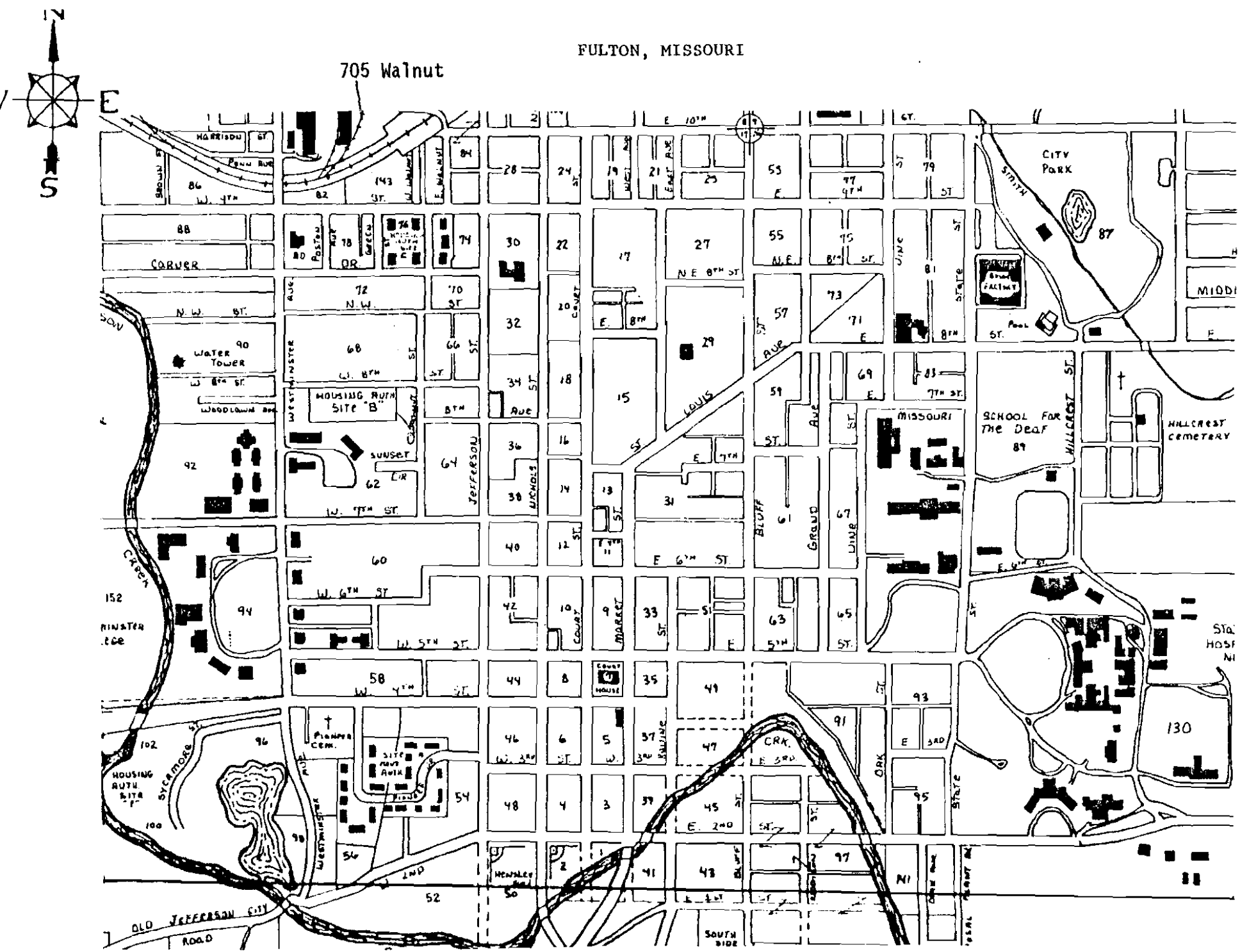

Office of Historic Preservation, P. O. Box 176, Jefferson City, Missouri 65102

HISTORIC INVENTORY

1 No

2 County
Callaway

Location of Negatives
Fulton City Hall

4 Present Name(s)

5 Other Name(s)

6 Specific Location 715½ Walnut
Behind 715 Walnut

7 City or Town — If Rural, Township & Vicinity
Fulton

8 Site Plan with North Arrow

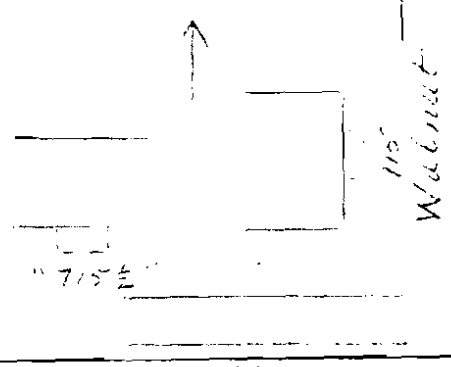

9 Coordinates — UTM
Lat
Long

10 Site ( ) Structure ( )
Building (X) Object ( )

11 On National Register? Yes ( ) No (X)

12 Is It Eligible? Yes ( ) No (X)

13 Part of Estab Hist Dist? Yes ( ) No (X)

14 District Potential? Yes ( ) No (X)

15 Name of Established District

16 Thematic Category

17 Date(s) or Period

18 Style or Design

19 Architect or Engineer

20 Contractor or Builder

21 Original Use, if apparent
residence

22 Present Use
residence

23 Ownership — Public ( ) Private (X)

24 Owner's Name & Address, if known

25 Open to Public? Yes ( ) No (X)

26 Local Contact Person or Organization

27 Other Surveys in Which Included

28 No of Stories 1

29 Basement? Yes ( ) No (X)

30 Foundation Material

31 Wall Construction
frame

32 Roof Type & Material
gabled/asbestos

33 No of Bays
Front 3 Side 2

34 Wall Treatment
asbestos cement shingle

35 Plan Shape rectangular

36 Changes (Explain in #42) siding — Addition ( ) Altered (X) Moved ( )

37 Condition
Interior
Exterior

38 Preservation Underway? Yes ( ) No (X)

39 Endangered? By What? Yes ( ) No (X)

40 Visible from Public Road? Yes (X) No ( )

41 Distance from and Frontage on Road

4 Present Name(s)

5 Other Name(s)

42 Further Description of Important Features



43 History and Significance

44 Description of Environment and Outbuildings

Sources of Information

Photographic Information - Roll 25, #22, view to the NW
Photographer: C. Merritt, 5/9/78

46 Prepared by
P. Strawn

47 Organization
Fulton Survey

48 Date
5/78

49 Revision Date(s)

FULTON, MISSOURI

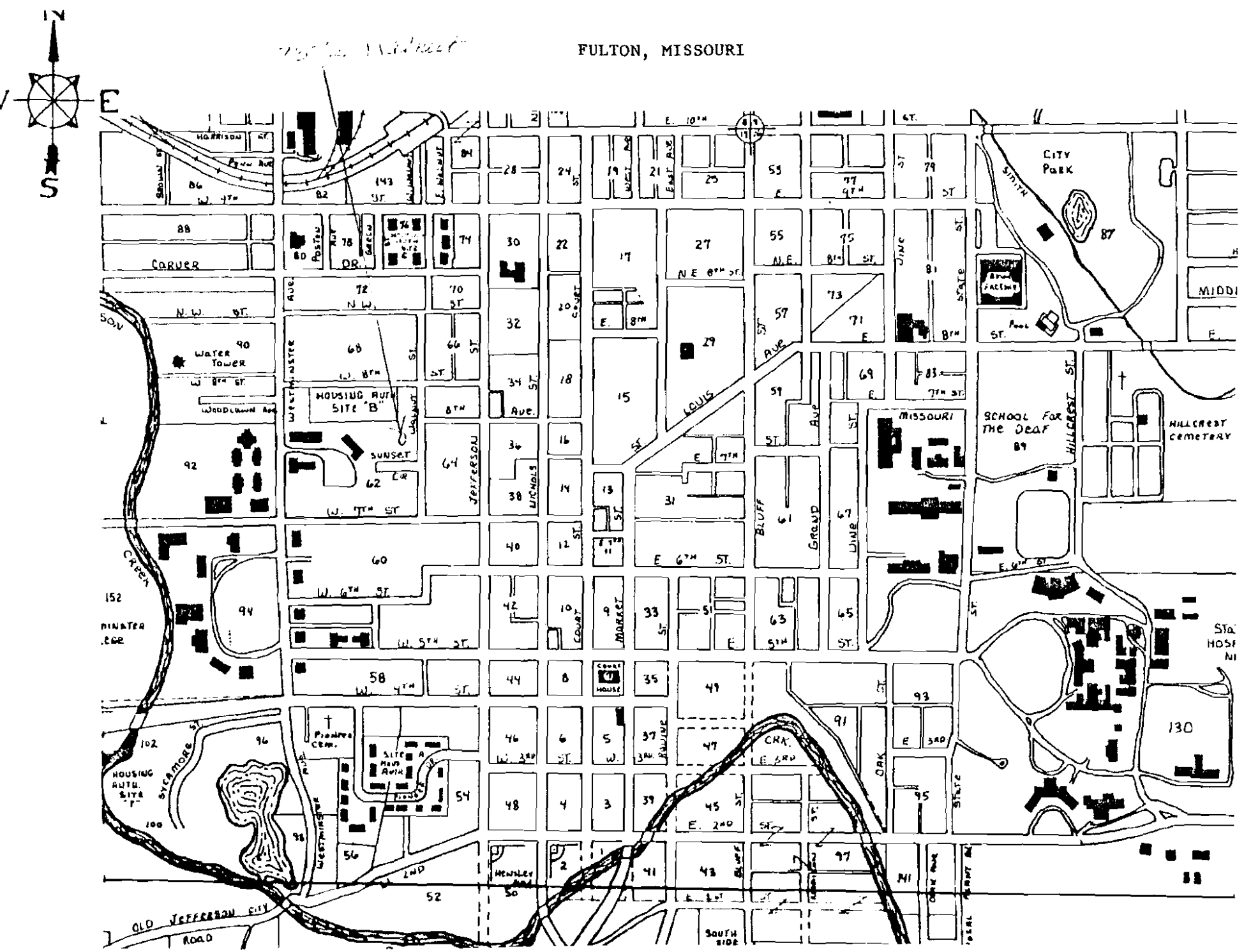

Office of Historic Preservation, P.O. Box 176, Jefferson City, Missouri 65101

HISTORIC INVENTORY

1 No

4 Present Name(s)

5 Other Name(s)

County: Callaway

3 Location of Negatives: Fulton City Hall

2. County

6 Specific Location: 716 Walnut, block 64

7 City or Town: Fulton — If Rural, Township & Vicinity

8 Site Plan with North Arrow

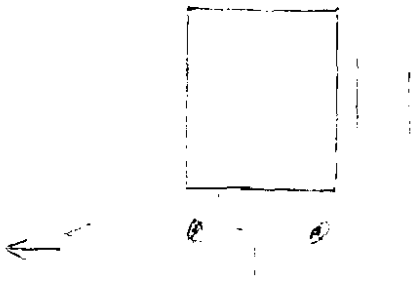

9 Coordinates: UTM

Lat

Long

Site ( ) Structure ( )
Building (X) Object ( )

10 On National Register? Yes ( ) No (X)

12. Is It Eligible? Yes ( ) No (X)

13 Part of Estab Hist Dist ? Yes ( ) No (X)

14. District Potent'l? Yes ( ) No (X)

15 Name of Established District

16. Thematic Category

17 Date(s) or Period

18 Style or Design

19. Architect or Engineer

20 Contractor or Builder

21. Original Use, if apparent: residence

22 Present Use: residence

23 Ownership: Public ( ) Private (X)

24. Owner's Name & Address, if known

25. Open to Public? Yes ( ) No (X)

26. Local Contact Person or Organization

27. Other Surveys in Which Included

28. No of Stories: 1 1/2

29. Basement? Yes ( ) No (X)

30. Foundation Material: concrete

31. Wall Construction: frame

32. Roof Type & Material: med. gable, shingle

33. No. of Bays: Front 3 Side 2

34. Wall Treatment: clapboard

35. Plan Shape: rectangular

36. Changes (Explain in #42): Addition ( ) Altered ( ) Moved ( )

37. Condition: Interior ____ Exterior fair

38. Preservation Underway? Yes ( ) No (X)

39. Endangered? By What? Yes ( ) No (X)

40. Visible from Public Road? Yes (X) No ( )

41. Distance from and Frontage on Road

4 Present Name(s)

42 Further Description of Important Features

Gabled front porch w/2 rectil. pillars



5 Other Name(s)

43 History and Significance

44 Description of Environment and Outbuildings

45 Sources of Information

Photographic Information - Roll 25, #19, view to the NE
Photographer: C. Merritt, 5/9/78

46. Prepared by: J. Brumley

47. Organization: Fulton Survey

48. Date: 5/78

49 Revision Date(s)

FULTON, MISSOURI

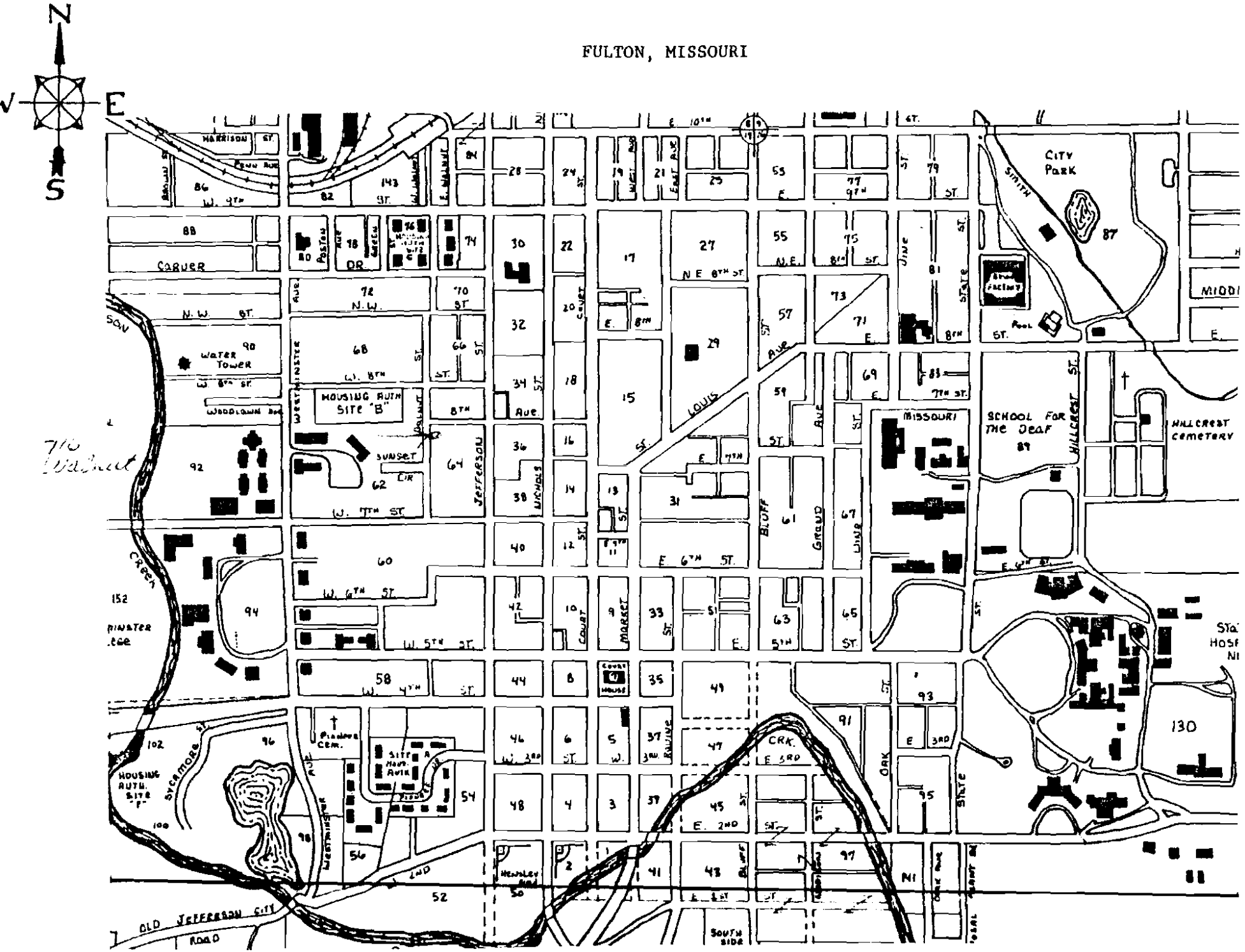

Office of Historic Preservation, P.O. Box 176, Jefferson City, Missouri 65101

HISTORIC INVENTORY

1 No.

2 County
Callaway

3 Location of Negatives
Fulton City Hall

4 Present Name(s)

5 Other Name(s)

6 Specific Location
718 Walnut
block 64

7 City or Town (If Rural, Township & Vicinity)
Fulton

8 Site Plan with North Arrow

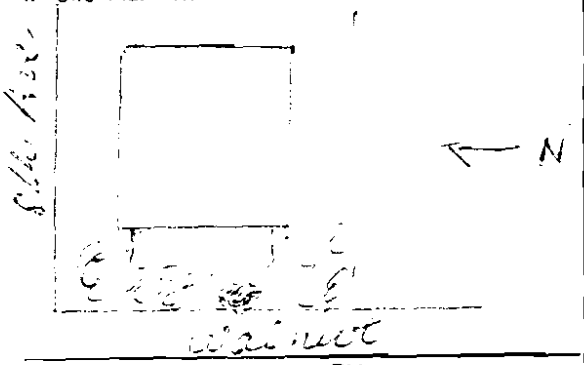

9 Coordinates UTM
Lat
Long

Site ( ) Structure ( )
Building (X) Object ( )

10 On National Register? Yes ( ) No (X)

11 Is It Eligible? Yes ( ) No (X)

12 Part of Estab Hist Dist? Yes ( ) No (X)

13 District Potent'l? Yes ( ) No (X)

14 Name of Established District

16 Thematic Category

17 Date(s) or Period

18 Style or Design

19 Architect or Engineer

20 Contractor or Builder

21 Original Use, if apparent
residence

22 Present Use
residence

23 Ownership Public ( ) Private (X)

24 Owner's Name & Address, if known

25 Open to Public? Yes ( ) No (X)

26 Local Contact Person or Organization

27 Other Surveys in Which Included

28 No. of Stories 1 1/2

29 Basement? Yes ( ) No (X)

30 Foundation Material
concrete

31 Wall Construction
frame

32 Roof Type & Material
med. gable, asb.shingle

33 No. of Bays
Front 3 Side 3

34 Wall Treatment
clapboard

35 Plan Shape rectangular

36 Changes (Explain in #42) Addition ( ) Altered ( ) Moved ( )

37 Condition
Interior
Exterior fair

38 Preservation Underway? Yes ( ) No (X)

39 Endangered? By What? Yes ( ) No (X)

40 Visible from Public Road? Yes (X) No ( )

41 Distance from and Frontage on Road

4 Present Name(s)

5 Other Name(s)

42 Further Description of Important Features



43 History and Significance

44 Description of Environment and Outbuildings

45 Sources of Information

Photographic Information - Roll 25, #20, view to the NE
Photographer: C. Merritt, 5/9/78

46 Prepared by
J. Brumley

47 Organization
Fulton Survey

48 Date
5/78

49 Revision Date(s)

FULTON, MISSOURI

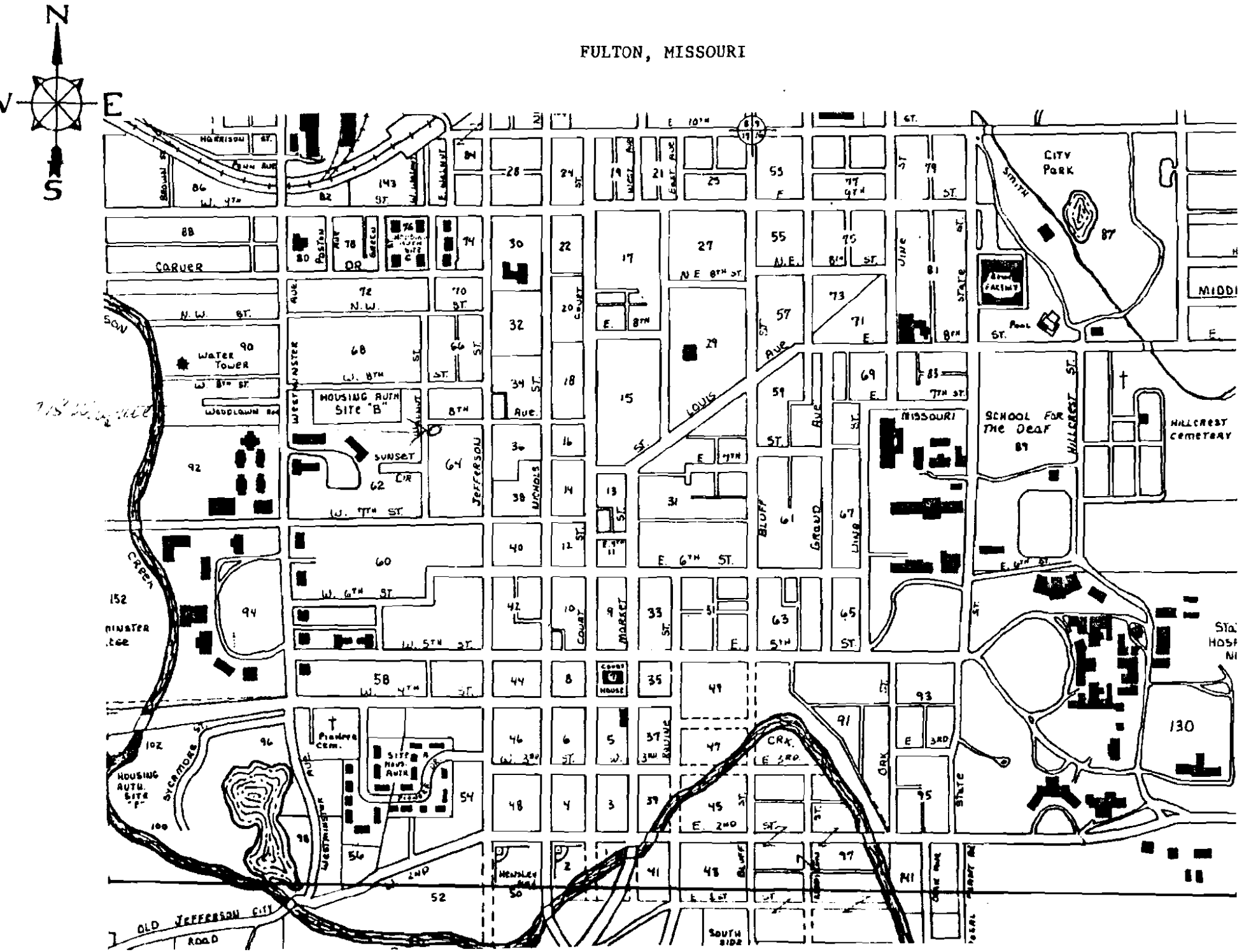

Office of Historic Preservation, P. O. Box 176, Jefferson City, Missouri 65102

HISTORIC INVENTORY

1 No

2 County: Callaway

3 Location of Negatives: Fulton City Hall

4 Present Name(s)

5 Other Name(s)

6 Specific Location: 801 Walnut, Bl. 62

7 City or Town: Fulton — If Rural, Township & Vicinity

8 Site Plan with North Arrow

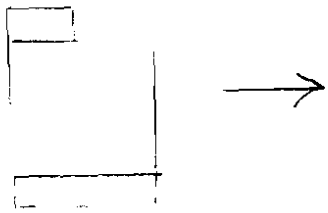

9 Coordinates: Lat / Long — UTM

Site ☐ Building ☒ — Structure ☐ Object ☐

11 On National Register? Yes ☐ No ☒	12 Is It Eligible? Yes ☐ No ☒
13 Part of Estab Hist Dist? Yes ☐ No ☒	14 District Potential? Yes ☐ No ☒

15 Name of Established District

16 Thematic Category

17 Date(s) or Period

18 Style or Design: Box/bungalow

19 Architect or Engineer

20 Contractor or Builder

21 Original Use, if apparent: residence

22 Present Use: residence

23 Ownership: Public ☐ Private ☒

24 Owner's Name & Address, if known

25 Open to Public? Yes ☐ No ☒

26 Local Contact Person or Organization

27 Other Surveys in Which Included

28 No. of Stories: 2 1/2

29 Basement? Yes ☒ No ☐

30 Foundation Material: concrete

31 Wall Construction: frame

32 Roof Type & Material: hipped/shingle

33 No. of Bays: Front 2 Side 3

34 Wall Treatment: aluminum siding

35 Plan Shape: rectangular

36 Changes (Explain in #42): Siding — Addition ☐ Altered ☒ Moved ☐

37 Condition: Interior ____ Exterior: good

38 Preservation Underway? Yes ☐ No ☒

39 Endangered? By What? Yes ☐ No ☒

40 Visible from Public Road? Yes ☒ No ☐

41 Distance from and Frontage on Road

42 Further Description of Important Features: Rectilinear pillars support porch; hipped dormer facing E.



43 History and Significance

44 Description of Environment and Outbuildings

45 Sources of Information

Photographic Information - Roll 25, #21, view to the SW
Photographer: C. Merritt, 5/9/78

46 Prepared by: C. Merritt

47 Organization: Fulton Survey

48 Date: 5/78

49 Revision Date(s)

1 No

2 County

4 Present Name(s)

5 Other Name(s)

FULTON, MISSOURI

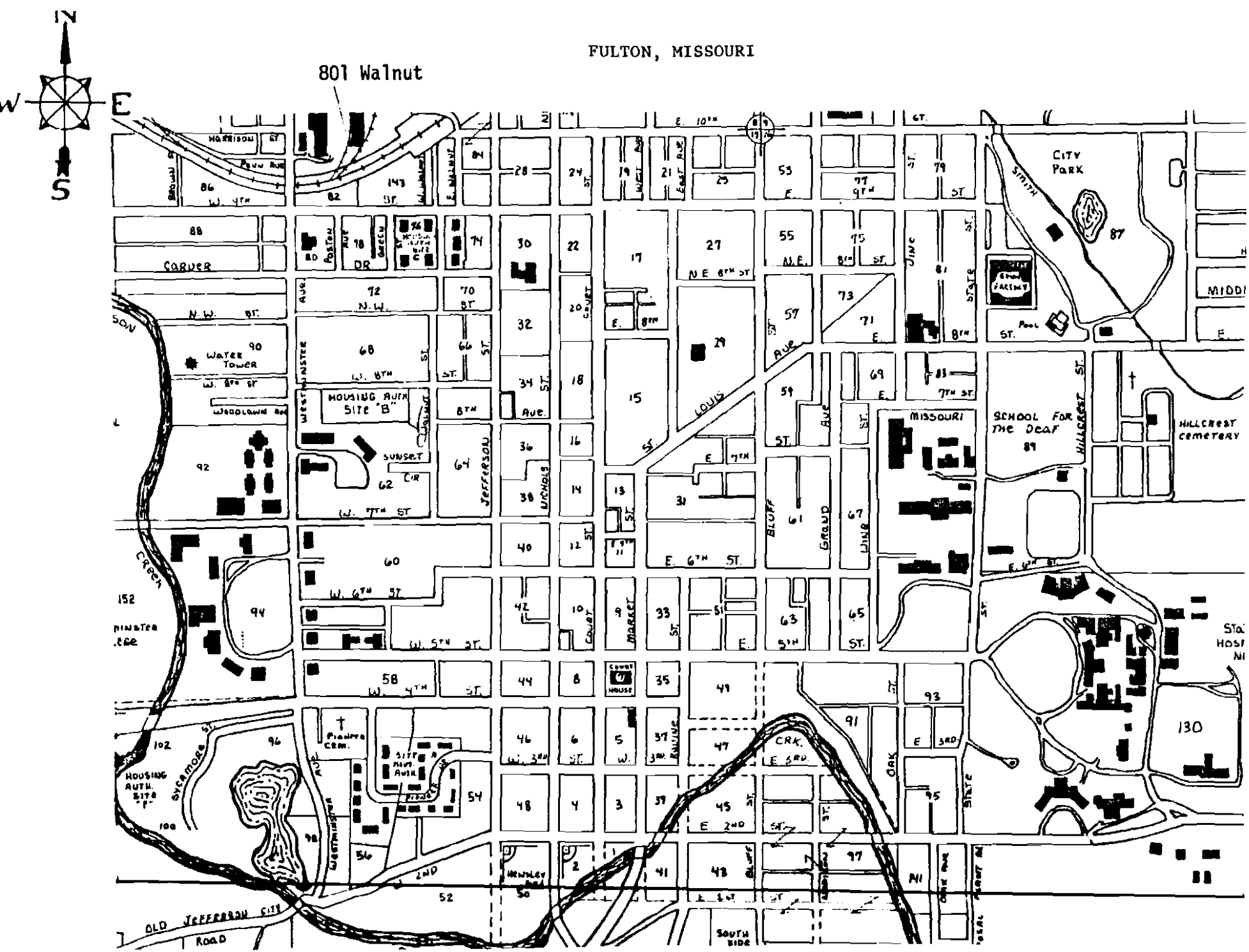

Office of Historic Preservation, P. O. Box 176, Jefferson City, Missouri 65102

HISTORIC INVENTORY

1 No.

2 County
Callaway

3 Location of Negatives
Fulton City Hall

4 Present Name(s)

5 Other Name(s)

6 Specific Location 803 Walnut, Bl. 62

7 City or Town (If Rural, Township & Vicinity)
Fulton

8 Site Plan with North Arrow



9 Coordinates UTM
Lat
Long

10 Site ( ) Structure ( )
Building (X) Object ( )

11 On National Register? Yes ( ) No X

12 Is It Eligible? Yes ( ) No X

13 Part of Estab Hist Dist? Yes ( ) No X

14 District Potential? Yes ( ) No (X)

15 Name of Established District

16 Thematic Category

17 Date(s) or Period

18 Style or Design

19 Architect or Engineer

20 Contractor or Builder

21 Original Use, if apparent
residence

22 Present Use
residence

23 Ownership Public ( ) Private (X)

24 Owner's Name & Address, if known

25 Open to Public? Yes ( ) No (X)

26 Local Contact Person or Organization

27 Other Surveys in Which Included

28 No. of Stories 2

29 Basement? Yes ( ) No ( )

30 Foundation Material
concrete block

31 Wall Construction
frame

32 Roof Type & Material
gable/asbestos shingle

33 No. of Bays
Front 2 Side

34 Wall Treatment
wooden siding

35 Plan Shape L

36 Changes (Explain in #42) SW siding Addition X Altered X Moved ( )

37 Condition
Interior
Exterior good

38 Preservation Underway? Yes No X

39 Endangered? By What? Yes ( ) No (X)

40 Visible from Public Road? Yes X No ( )

41 Distance from and Frontage on Road

42 Further Description of Important Features

#36. Aluminum storm windows

#42. Tuscan columns, central chimney, leaded glass in upper section of front windows.



43 History and Significance

44 Description of Environment and Outbuildings

45 Sources of Information

Photographic Information - Roll 11, #20, view to the W
Photographer: P. Strawn, 5/15/78

46 Prepared by
M. Kennedy

47 Organization
Fulton Survey

48 Date
5/78

49 Revision Date(s)

1 No.
2 County
4 Present Name(s)
5 Other Name(s)

FULTON, MISSOURI

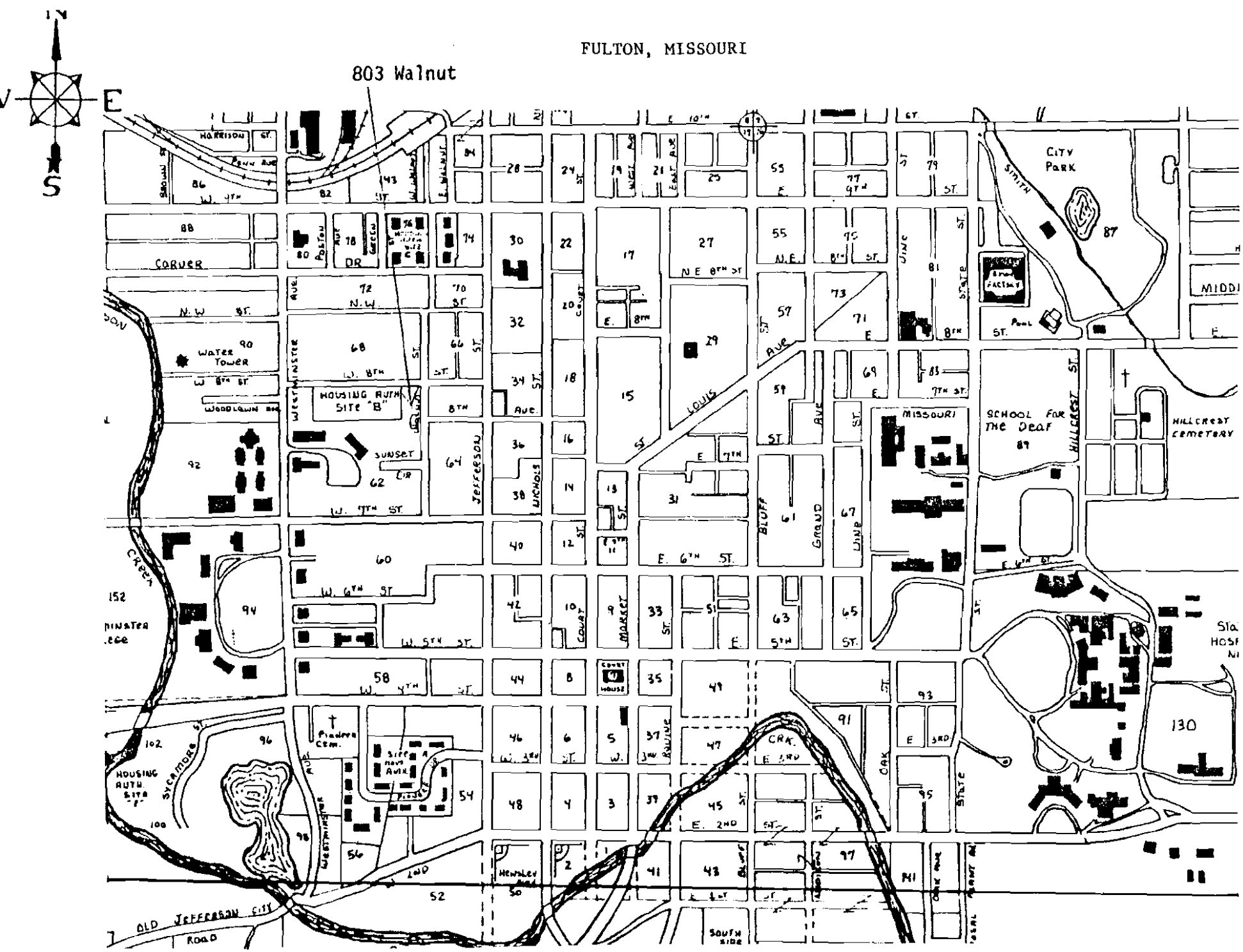

Office of Historic Preservation, P. O. Box 176, Jefferson City, Missouri 65102

HISTORIC INVENTORY

1 No

4 Present Name(s)

2 County
Callaway

5 Other Name(s)

3 Location of Negatives
Fulton City Hall

6 Specific Location 805 Walnut, Bl. 62

7 City or Town If Rural, Township & Vicinity
Fulton

8 Site Plan with North Arrow



9 Coordinates UTM
Lat
Long

10 Site ( ) Structure ( )
Building (X) Object ( )

11 On National Register? Yes ( ) No (X)

12 Is It Eligible? Yes ( ) No (X)

13 Part of Estab Hist Dist? Yes ( ) No (X)

14 District Potential? Yes ( ) No (X)

15 Name of Established District

16 Thematic Category

17 Date(s) or Period

18 Style or Design

19 Architect or Engineer

20 Contractor or Builder

21 Original Use, if apparent
residence

22 Present Use
residence

23 Ownership Public ( ) Private (X)

24 Owner's Name & Address, if known

25 Open to Public? Yes ( ) No (X)

26 Local Contact Person or Organization

27 Other Surveys in Which Included

28 No. of Stories 1

29 Basement? Yes ( ) No X

30 Foundation Material
concrete

31 Wall Construction
frame

32 Roof Type & Material
gable/asbestos shingle

33 No. of Bays
Front 3 Side 3

34 Wall Treatment
asbestos cement shingle

35 Plan Shape rectangular

36 Changes (Explain in #42) Addition ( ) Altered ( ) Moved ( )

37 Condition
Interior
Exterior good

38 Preservation Underway? Yes No X

39 Endangered? By What? Yes ( ) No (X)

40 Visible from Public Road? Yes X No ( )

41 Distance from and Frontage on Road

42 Further Description of Important Features



43 History and Significance

44 Description of Environment and Outbuildings

Sources of Information

Photographic Information - Roll 11, #21, view to the W
Photographer: P. Strawn, 5/15/78

46 Prepared by
M. Kennedy

47 Organization
Fulton Survey

48 Date
5/78

49 Revision Date(s)

2 County

4 Present Name(s)

5 Other Name(s)

FULTON, MISSOURI

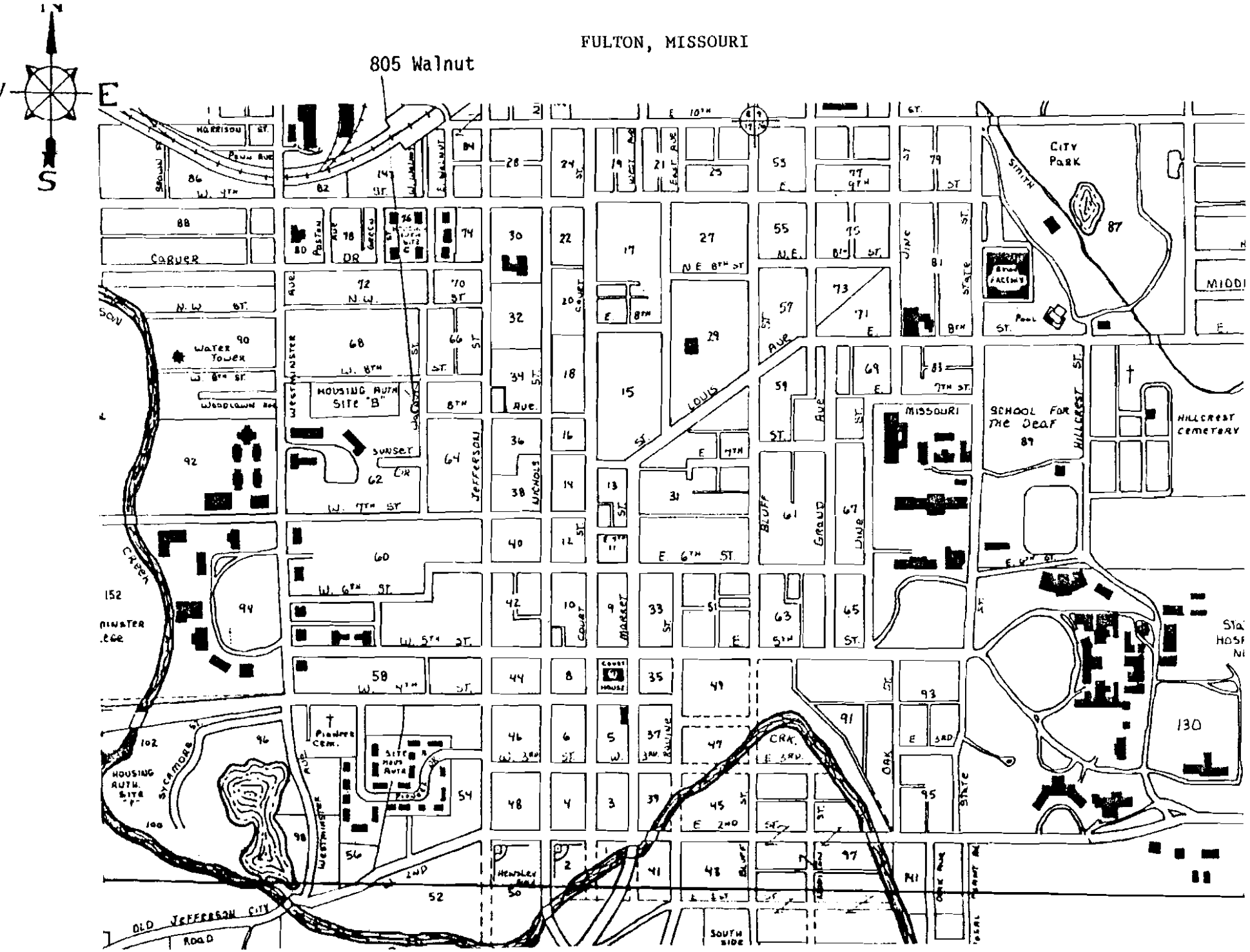

Office of Historic Preservation, P. O. Box 176, Jefferson City, Missouri 65102

HISTORIC INVENTORY

1 No

2 County
Callaway

3 Location of Negatives
Fulton City Hall

4 Present Name(s)

5 Other Name(s)

6 Specific Location 807 Walnut, Bl. 62

7 City or Town If Rural, Township & Vicinity
Fulton

8 Site Plan with North Arrow



9 Coordinates UTM
Lat:
Long

10 Site [ ] Structure [ ]
Building [X] Object [ ]

11 On National Register? Yes [ ] No [X]

12 Is It Eligible? Yes [ ] No [X]

13 Part of Estab Hist Dist? Yes [ ] No [X]

14 District Potential? Yes [ ] No [X]

15 Name of Established District

16 Thematic Category

17 Date(s) or Period

18 Style or Design

19 Architect or Engineer

20 Contractor or Builder

21 Original Use, if apparent
residence

22 Present Use
residence

23 Ownership Public [ ] Private [X]

24 Owner's Name & Address, if known

25 Open to Public? Yes [ ] No [X]

26 Local Contact Person or Organization

27 Other Surveys in Which Included

28 No. of Stories 1

29 Basement? Yes [X] No [ ]

30 Foundation Material
see #42

31 Wall Construction
frame

32 Roof Type & Material
see #42

33 No. of Bays
Front 3 Side 2

34 Wall Treatment
asbestos cement shingle

35 Plan Shape L

36 Changes (Explain in #42) Addition [X] Altered [X] Moved [ ]

37 Condition
Interior
Exterior fair

38 Preservation Underway? Yes [ ] No [X]

39 Endangered? By What? Yes [ ] No [X]

40 Visible from Public Road? Yes [X] No

41 Distance from and Frontage on Road

42 Further Description of Important Features #30. Brick, stone, concrete block #32. Gable/asbestos shingle, tarpaper #36. Addition on SW; aluminum storm windows and doors.



43 History and Significance

44 Description of Environment and Outbuildings

Sources of Information

Photographic Information - Roll 11, #22, view to the NW
Photographer: P. Strawn, 5/15/78

46. Prepared by
M. Kennedy

47 Organization
Fulton Survey

48 Date
5/78

49 Revision Date(s)

1 No

2 County

4 Present Name(s)

5 Other Name(s)

FULTON, MISSOURI

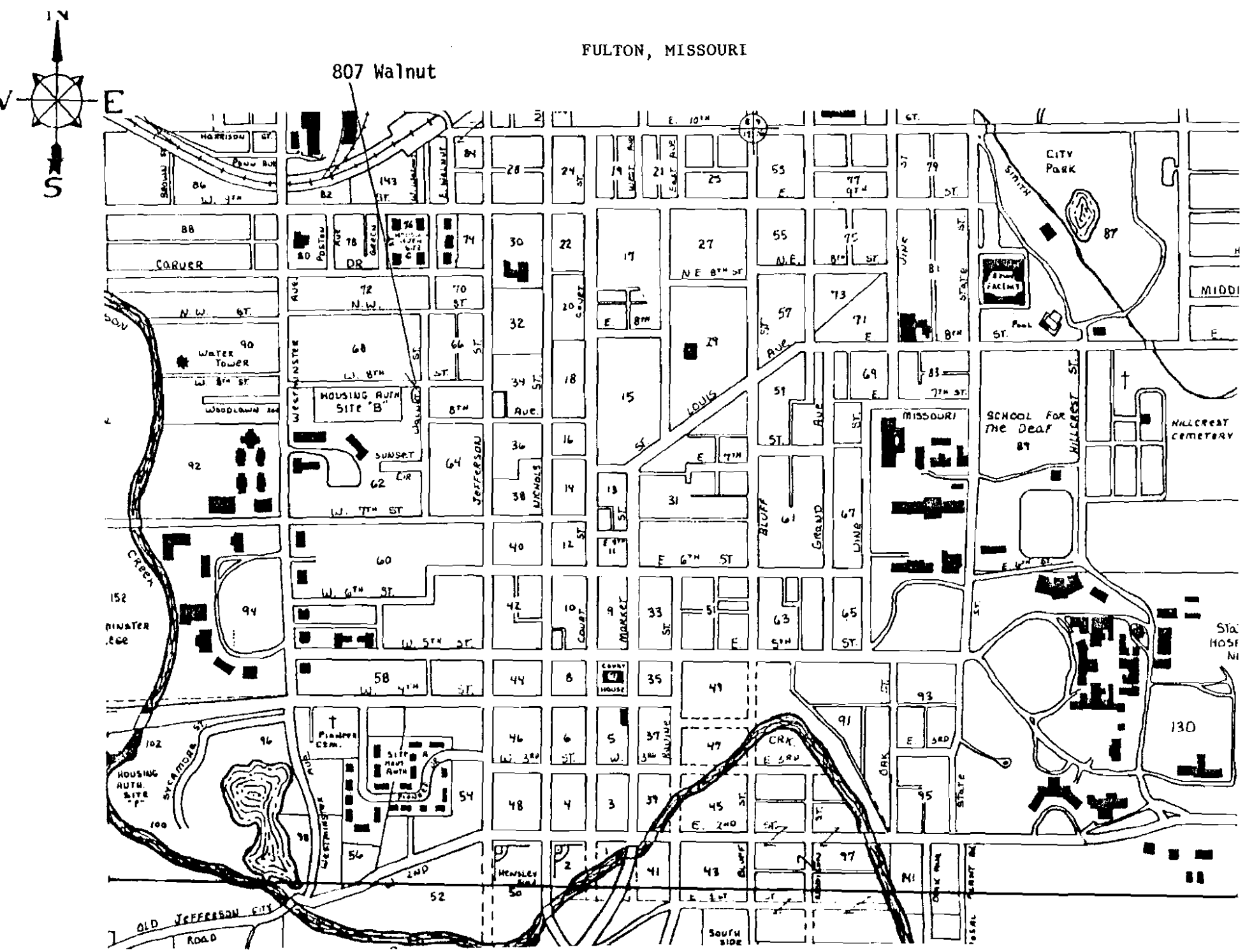

Office of Historic Preservation, P. O. Box 176, Jefferson City, Missouri 65102

HISTORIC INVENTORY

1 No

2 County
Callaway

3 Location of Negatives
Fulton City Hall

4 Present Name(s)

5 Other Name(s)

6 Specific Location 808 Walnut, Bl. 64

7 City or Town If Rural, Township & Vicinity
Fulton

8 Site Plan with North Arrow



9 Coordinates UTM
Lat
Long

10 Site ( ) Structure ( )
Building (X) Object ( )

11 On National Register? Yes ( ) No (X)

12 Is It Eligible? Yes ( ) No (X)

13 Part of Estab Hist Dist ? Yes ( ) No (X)

14 District Potent'l? Yes ( ) No (X)

15 Name of Established District

16 Thematic Category

17 Date(s) or Period

18 Style or Design

19 Architect or Engineer

20 Contractor or Builder

21 Original Use, if apparent
residence

22 Present Use
residence

23 Ownership Public ( )
Private (X)

24 Owner's Name & Address, if known

25 Open to Public? Yes ( ) No (X)

26 Local Contact Person or Organization

27 Other Surveys in Which Included

28 No of Stories 1

29 Basement? Yes ( ) No X

30 Foundation Material
concrete

31 Wall Construction
frame

32 Roof Type & Material
gable/asbestos shingle

33 No of Bays
Front 3 Side 2

34 Wall Treatment
clapboard

35 Plan Shape rectangular

36 Changes (Explain in #42) Addition ( ) Altered ( ) Moved ( )

37 Condition
Interior
Exterior good

38 Preservation Underway? Yes No X

39 Endangered? By What? Yes ( ) No (X)

40 Visible from Public Road? Yes X No ( )

41 Distance from and Frontage on Road

42 Further Description of Important Features



43 History and Significance

44 Description of Environment and Outbuildings

Sources of Information

Photographic Information - Roll 11, #23, view to the SE
Photographer: P. Strawn, 5/15/78

46 Prepared by
M. Kennedy

47 Organization
Fulton Survey

48 Date
5/78

49 Revision Date(s)

1 ID

2 County

4 Present Name(s)

5 Other Name(s)

FULTON, MISSOURI

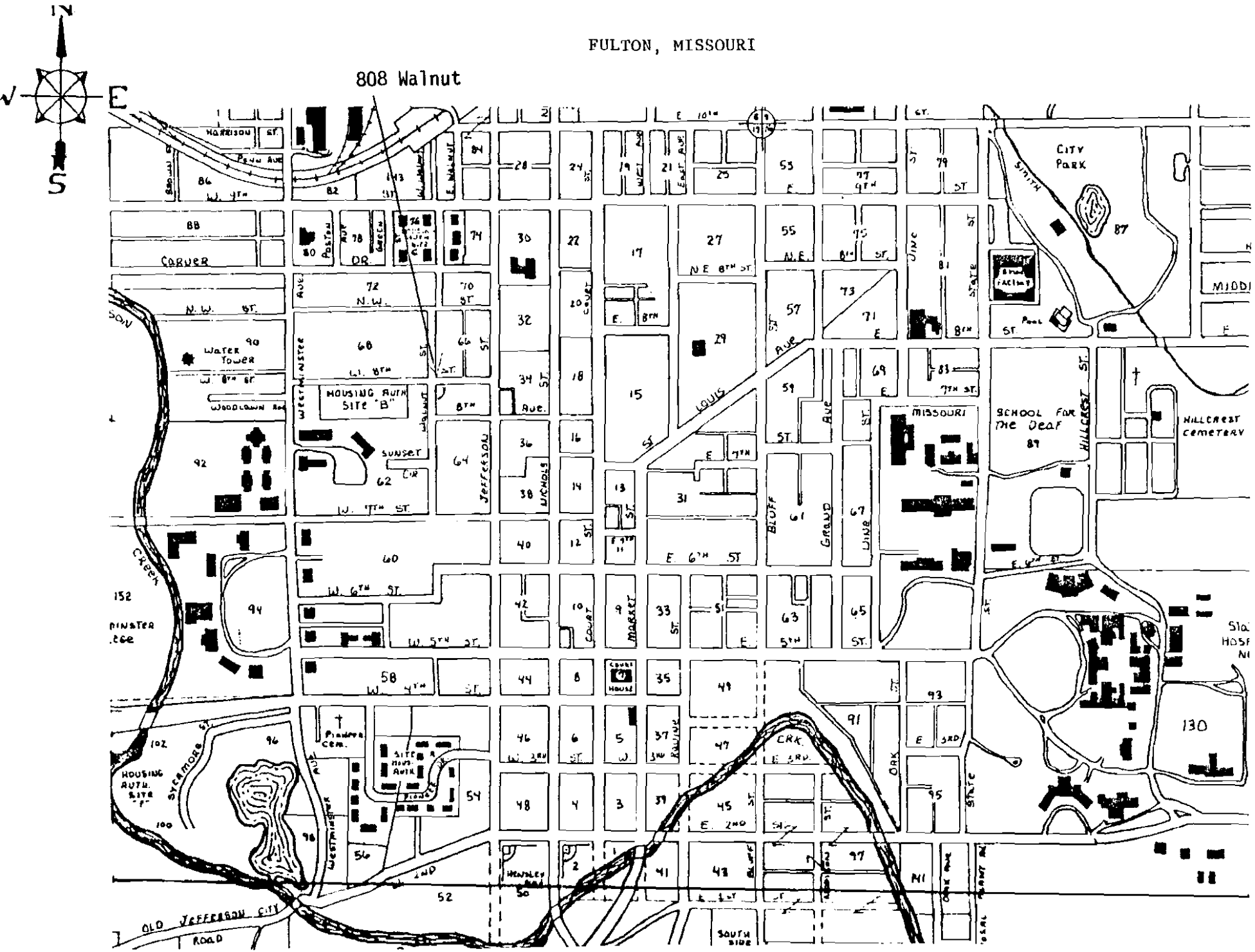

Office of Historic Preservation, P. O. Box 176, Jefferson City, Missouri 65102

HISTORIC INVENTORY

1 No

4 Present Name(s)

2 County
Callaway

5 Other Name(s)

3 Location of Negatives
Fulton City Hall

6 Specific Location 809 Walnut, Bl. 68

7 City or Town if Rural, Township & Vicinity
Fulton

8 Site Plan with North Arrow

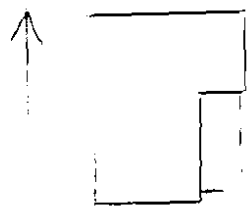

9 Coordinates UTM
Lat
Long

10 Site ( ) Structure ( )
Building (X) Object ( )

11 On National Register? Yes ( ) No (X)

12 Is It Eligible? Yes ( ) No (X)

13 Part of Estab Hist Dist? Yes ( ) No (X)

14 District Potential? Yes ( ) No (X)

15 Name of Established District

16. Thematic Category

17 Date(s) or Period

18 Style or Design

19. Architect or Engineer

20 Contractor or Builder

21. Original Use, if apparent
residence

22 Present Use
residence

23 Ownership Public ( ) Private (X)

24. Owner's Name & Address, if known

25. Open to Public? Yes ( ) No (X)

26. Local Contact Person or Organization

27 Other Surveys in Which Included

28. No of Stories 1

29. Basement? Yes (X) No ( )

30. Foundation Material
rubble

31. Wall Construction
frame

32. Roof Type & Material
L-gable/asbestos shing.

33. No of Bays
Front 2 Side 2

34. Wall Treatment
asbestos cement shingle

35. Plan Shape L

36 Changes (Explain in #42) rear Siding Addition (X) Altered (X) Moved ( )

37. Condition
Interior
Exterior fair

38. Preservation Underway? Yes No (X)

39 Endangered? By What? Yes ( ) No (X)

40 Visible from Public Road? Yes (X) No ( )

41. Distance from and Frontage on Road

42 Further Description of Important Features
Decorative scrollwork on porch, boxed cornice(s) with returns.



43 History and Significance

44 Description of Environment and Outbuildings

45 Sources of Information

Photographic Information - Roll 11, #24, view to the NW
Photographer: P. Strawn, 5/15/78

46. Prepared by
M. Kennedy

47. Organization
Fulton Survey

48. Date
5/78

49 Revision Date(s)

1 No
2 County
4 Present Name(s)
5 Other Name(s)

FULTON, MISSOURI

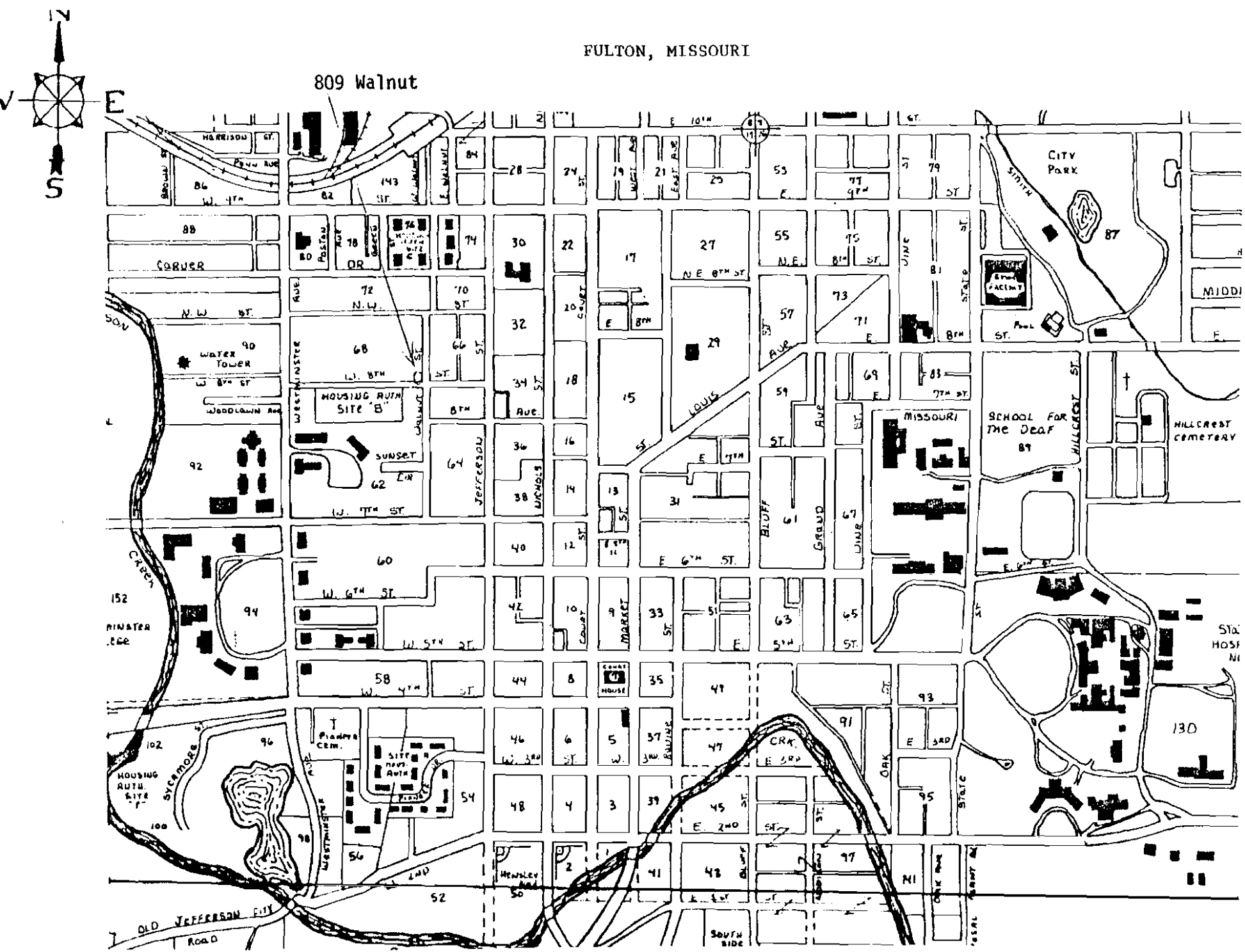

Office of Historic Preservation, P. O. Box 176, Jefferson City, Missouri 65102

HISTORIC INVENTORY

1 No

4 Present Name(s)

2 County
allaway

5 Other Name(s)

3 Location of Negatives
Fulton City Hall

6 Specific Location 811 Walnut, Bl. 68

7 City or Town — If Rural, Township & Vicinity
Fulton

8 Site Plan with North Arrow

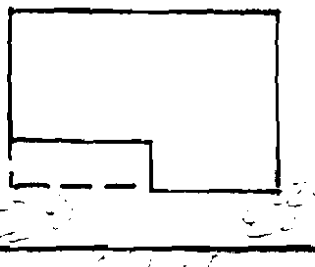

9 Coordinates — UTM
Lat
Long

10 Site ( ) Structure ( )
Building (X) Object ( )

11 On National Register? Yes ( ) No (X)

12 Is It Eligible? Yes ( ) No (X)

13 Part of Estab Hist Dist? Yes ( ) No (X)

14 District Potent'l? Yes ( ) No (X)

15 Name of Established District

16. Thematic Category

17 Date(s) or Period

18 Style or Design

19. Architect or Engineer

20 Contractor or Builder

21. Original Use, if apparent
residence

22 Present Use
residence

23 Ownership — Public ( ) Private (X)

24. Owner's Name & Address, if known

25. Open to Public? Yes ( ) No (X)

26 Local Contact Person or Organization

27. Other Surveys in Which Included

28. No of Stories 1

29. Basement? Yes (X) No ( )

30. Foundation Material
stone (rubble)

31. Wall Construction
frame

32. Roof Type & Material
L-gable/asb. shingle

33. No. of Bays
Front 2 Side 3

34. Wall Treatment
asbestos shingle

35. Plan Shape L

36. Changes (Explain in #42) siding — Addition ( ) Altered (X) Moved ( )

37. Condition
Interior
Exterior fair

38. Preservation Underway? Yes ( ) No (X)

39. Endangered? By What? Yes ( ) No (X)

40. Visible from Public Road? Yes (X) No ( )

41. Distance from and Frontage on Road

42 Further Description of Important Features Decorative scrollwork on porch, central chimney, boxed cornice.



43 History and Significance

44 Description of Environment and Outbuildings

45 Sources of Information

Photographic Information - Roll 11, #25, view to the W
Photographer: P. Strawn, 5/15/78

46. Prepared by
M. Kennedy

47. Organization
Fulton Survey

48. Date
5/78

49 Revision Date(s)

1 No
2 County
4 Present Name(s)
5 Other Name(s)

FULTON, MISSOURI

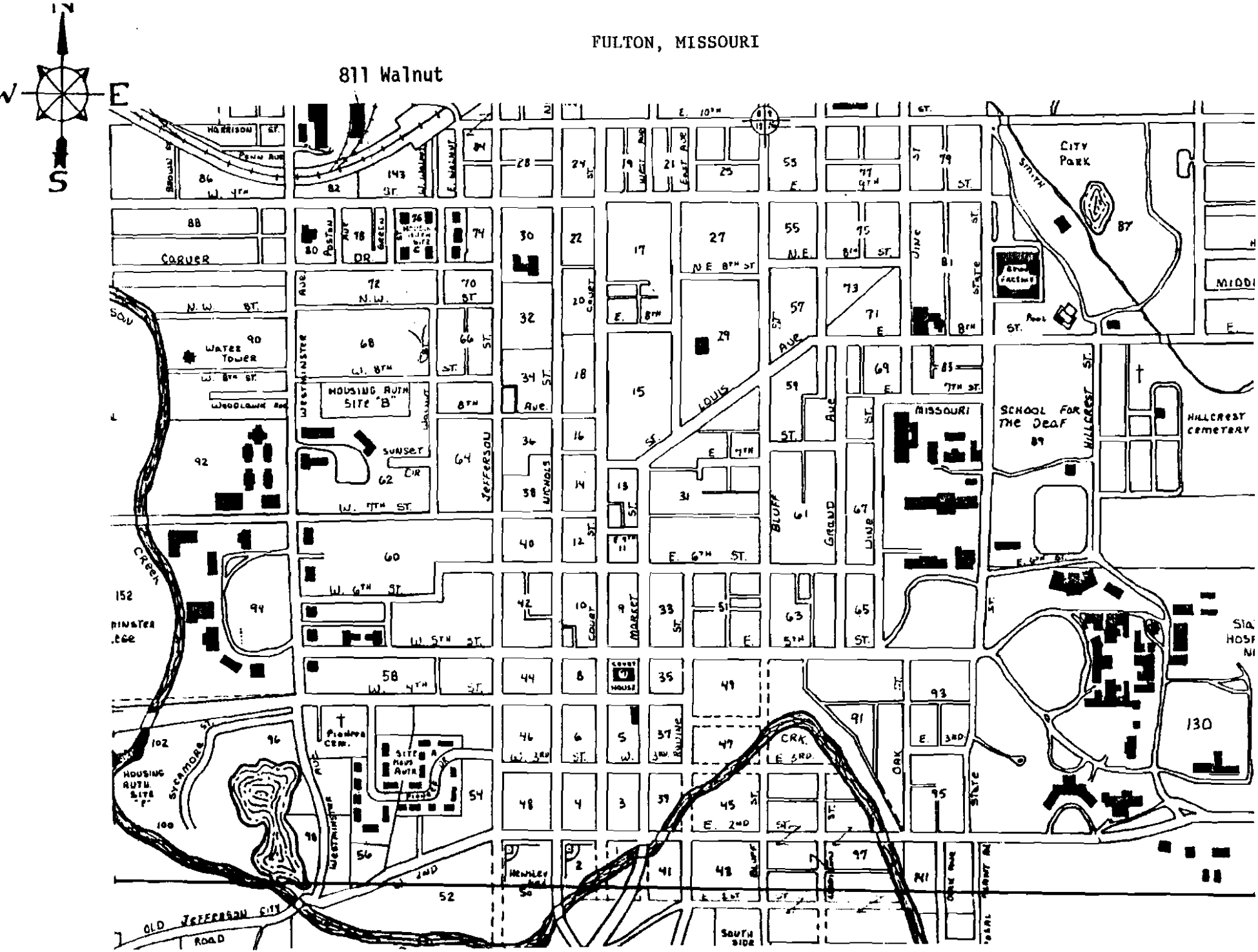

Office of Historic Preservation, P. O. Box 176, Jefferson City, Missouri 65102

HISTORIC INVENTORY

1 No

County
Callaway

3 Location of Negatives
Fulton City Hall

4 Present Name(s)

5 Other Name(s)

6 Specific Location 814 Walnut, Bl. 66

7 City or Town — If Rural, Township & Vicinity
Fulton

8 Site Plan with North Arrow

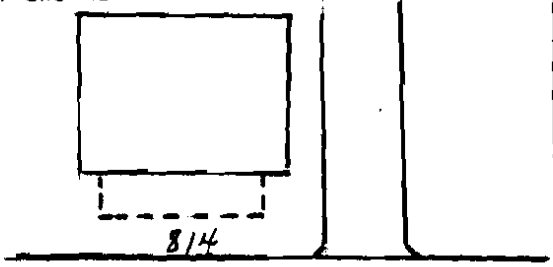

9 Coordinates — UTM
Lat
Long

Site ( ) Structure ( )
Building (X) Object ( )

11 On National Register? Yes ( ) No (X)

12 Is It Eligible? Yes ( ) No (X)

13 Part of Estab Hist Dist ? Yes ( ) No (X)

14 District Potent'l? Yes ( ) No (X)

15 Name of Established District

16. Thematic Category

17 Date(s) or Period

18 Style or Design

19. Architect or Engineer

20. Contractor or Builder

21. Original Use, if apparent
residence

22 Present Use
residence

23 Ownership — Public ( ) Private (X)

24. Owner's Name & Address, if known

25. Open to Public? Yes ( ) No (X)

26. Local Contact Person or Organization

27 Other Surveys in Which Included

28. No. of Stories 1½

29. Basement? Yes ( ) No (X)

30. Foundation Material
concrete

31. Wall Construction
frame

32. Roof Type & Material
gable/asbestos

33. No. of Bays
Front 3 Side 4

34. Wall Treatment
clapboard

35. Plan Shape rectangular

36. Changes (Explain in #42) Addition ( ) Altered ( ) Moved ( )

37. Condition
Interior
Exterior poor

38. Preservation Underway? Yes ( ) No (X)

39. Endangered? By What? Yes ( ) No (X)

40. Visible from Public Road? Yes (X) No ( )

41. Distance from and Frontage on Road

42 Further Description of Important Features



43 History and Significance

44 Description of Environment and Outbuildings

45 Sources of Information

Photographic Information - Roll 11, #32, view to the NE
Photographer: P. Strawn, 5/15/78

46. Prepared by
P. Strawn

47. Organization
Fulton Survey

48. Date

49 Revision Date(s)

1 No

2. County

4 Present Name(s)

5 Other Name(s)

FULTON, MISSOURI

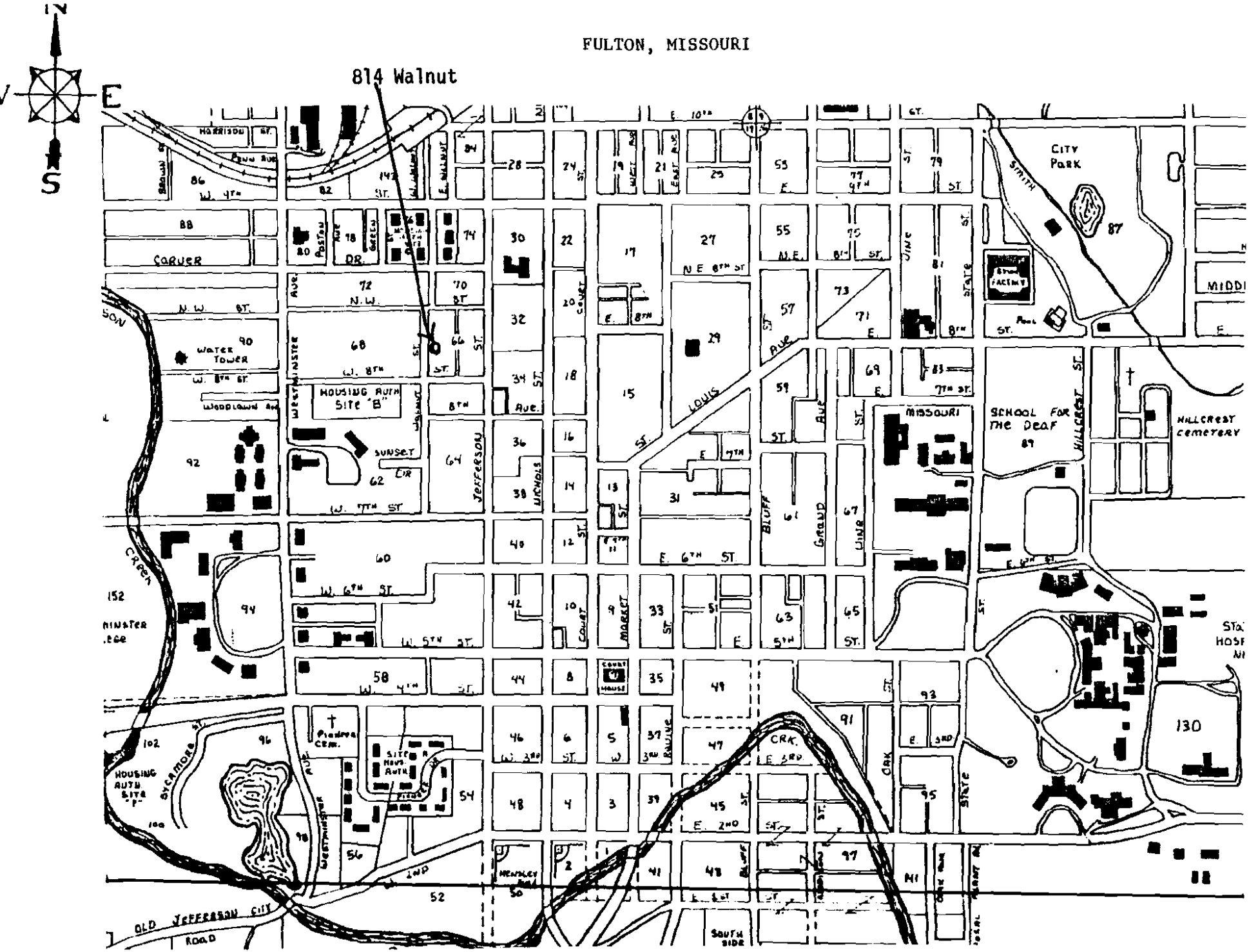

Office of Historic Preservation, P. O. Box 176, Jefferson City, Missouri 65102

HISTORIC INVENTORY

1 No

2 County
Callaway

3 Location of Negatives
Fulton City Hall

4 Present Name(s)

5 Other Name(s)

6 Specific Location 815 Walnut, Bl. 68

7 City or Town — If Rural, Township & Vicinity
Fulton

8 Site Plan with North Arrow

9 Coordinates — UTM
Lat
Long

10 Site ( ) Structure ( )
Building (X) Object ( )

11 On National Register? Yes ( ) No (X)

12 Is It Eligible? Yes ( ) No (X)

13 Part of Estab Hist Dist? Yes ( ) No (X)

14 District Potential? Yes ( ) No (X)

15 Name of Established District

16 Thematic Category

17 Date(s) or Period

18 Style or Design

19 Architect or Engineer

20 Contractor or Builder

21 Original Use, if apparent
residence

22 Present Use
residence

23 Ownership — Public ( ) Private (X)

24 Owner's Name & Address, if known

25 Open to Public? Yes ( ) No (X)

26 Local Contact Person or Organization

27 Other Surveys in Which Included

28 No. of Stories 1

29 Basement? Yes ( ) No (X)
crawlspace

30 Foundation Material
stone

31 Wall Construction
frame

32 Roof Type & Material
gable/asbestos shingle

33 No. of Bays
Front 4 Side 3

34 Wall Treatment
asbestos

35 Plan Shape rectangular

36 Changes (Explain in #42) — Addition (X) Altered (X) Moved ( )

37 Condition
Interior
Exterior fair

38 Preservation Underway? Yes ( ) No (X)

39 Endangered? By What? Yes ( ) No (X)

40 Visible from Public Road? Yes (X) No ( )

41 Distance from and Frontage on Road

42 Further Description of Important Features #36. Rear addition, aluminum storm windows and doors ; siding altered

#42. boxed cornice with returns



43 History and Significance

44 Description of Environment and Outbuildings

Sources of Information

Photographic Information - Roll 11, #26, view to the NW
Photographer: P. Strawn, 5/15/78

46. Prepared by
M. Kennedy

47 Organization
Fulton Survey

48. Date
5/78

49 Revision Date(s)

1 No

2 County

4 Present Name(s)

5 Other Name(s)

FULTON, MISSOURI

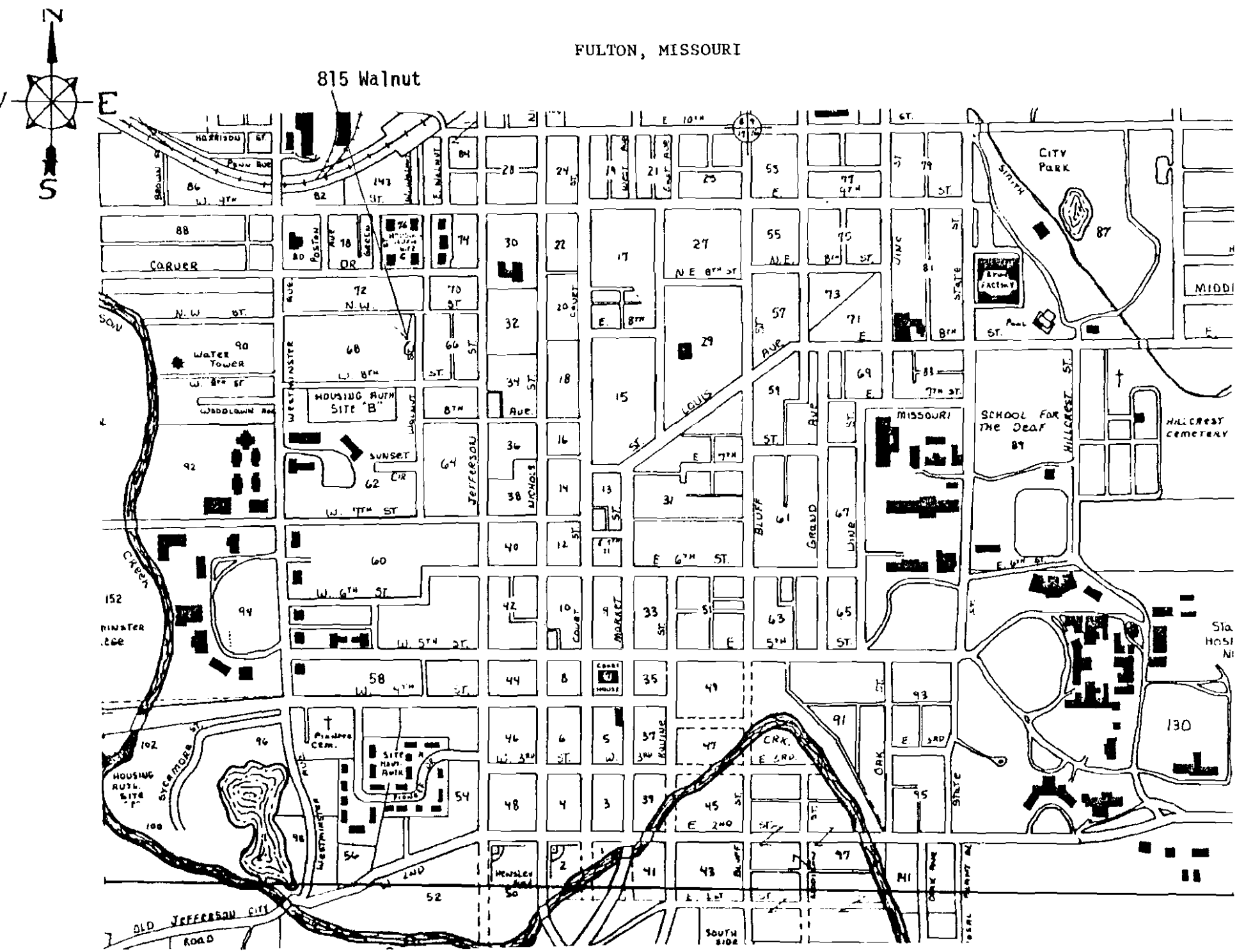

Office of Historic Preservation, P. O. Box 176, Jefferson City, Missouri 65102

HISTORIC INVENTORY

1 No

4 Present Name(s)

2 County
Callaway

5 Other Name(s)

3 Location of Negatives
Fulton City Hall

6 Specific Location 816 Walnut, Bl. 66

7 City or Town — If Rural, Township & Vicinity
Fulton

8 Site Plan with North Arrow

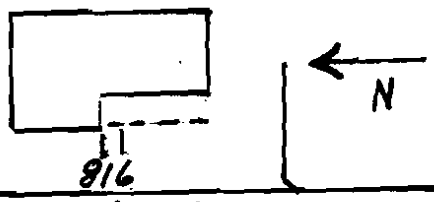

9 Coordinates — UTM
Lat
Long

10 Site ( ) Structure ( )
Building (X) Object ( )

11 On National Register? Yes ( ) No (X)

12. Is It Eligible? Yes ( ) No (X)

13 Part of Estab Hist Dist ? Yes ( ) No (X)

14. District Potential? Yes ( ) No (X)

15 Name of Established District

16. Thematic Category

17 Date(s) or Period

18 Style or Design

19. Architect or Engineer

20. Contractor or Builder

21. Original Use, if apparent
residence

22 Present Use
residence

23 Ownership — Public ( ) Private (X)

24. Owner's Name & Address, if known

25. Open to Public? Yes ( ) No (X)

26. Local Contact Person or Organization

27. Other Surveys in Which Included

28. No. of Stories 1

29. Basement? Yes ( ) No (X)

30. Foundation Material
concrete

31. Wall Construction
frame

32 Roof Type & Material
gable

33. No. of Bays
Front 3 Side 3

34. Wall Treatment
clapboard

35. Plan Shape L

36. Changes (Explain in #42) Addition ( ) Altered (X) Moved ( )

37. Condition
Interior
Exterior fair-poor

38. Preservation Underway? Yes ( ) No (X)

39. Endangered? By What? Yes ( ) No (X)

40. Visible from Public Road? Yes (X) No ( )

41. Distance from and Frontage on Road

42. Further Description of Important Features
#36. Front door removed



43 History and Significance

44 Description of Environment and Outbuildings

45 Sources of Information

Photographic Information - Roll 11, #31, view to the NE
Photographer: P. Strawn, 5/15/78

46. Prepared by
P. Strawn

47. Organization
Fulton Survey

48. Date

49 Revision Date(s)

1 No

2 County

4 Present Name(s)

5 Other Name(s)

FULTON, MISSOURI

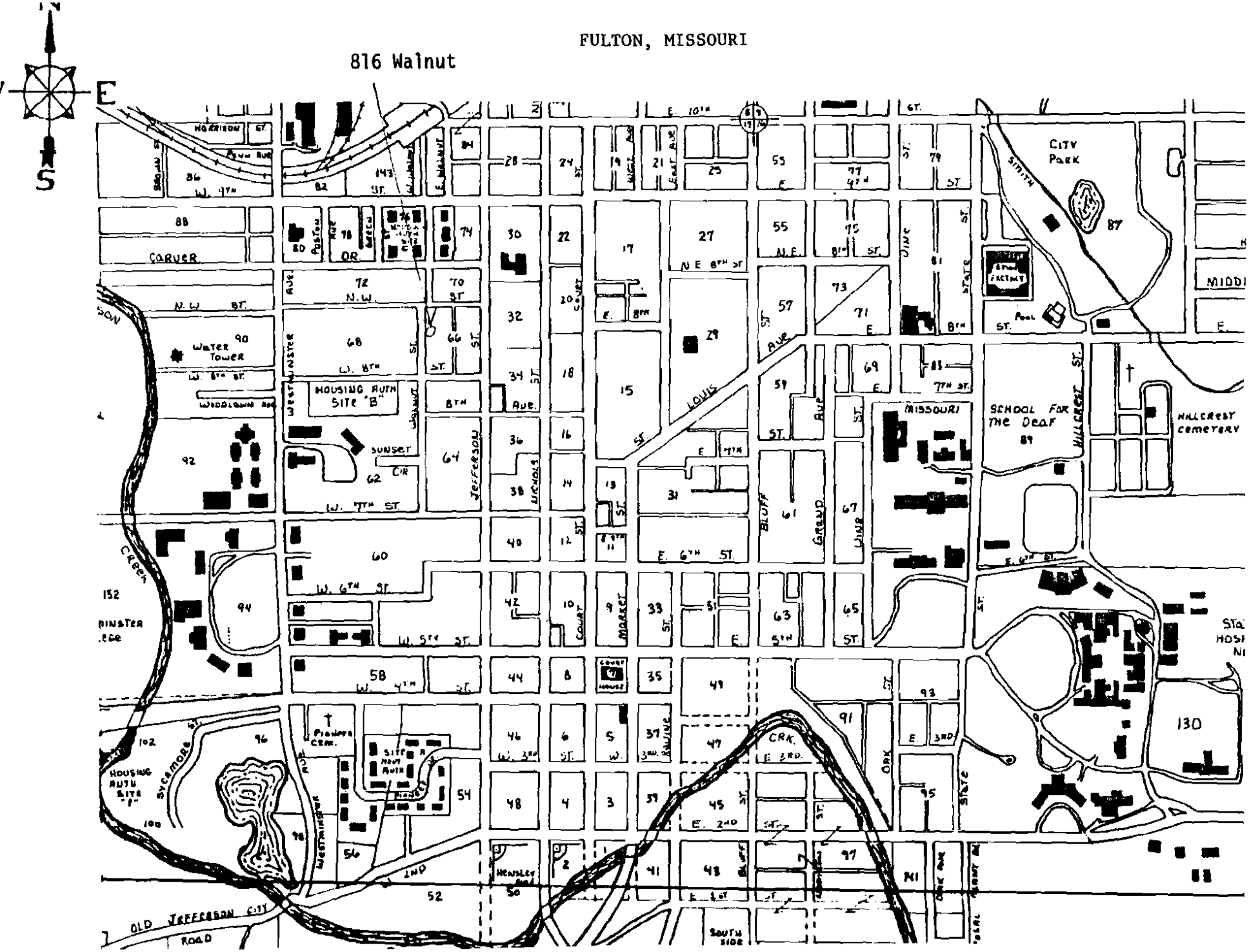

Office of Historic Preservation, P. O. Box 176, Jefferson City, Missouri 65102

HISTORIC INVENTORY

1 No

2 County
Callaway

3 Location of Negatives
Fulton City Hall

4 Present Name(s)

5 Other Name(s)

6 Specific Location 817 Walnut, Bl. 68

7 City or Town (If Rural, Township & Vicinity)
Fulton

8 Site Plan with North Arrow

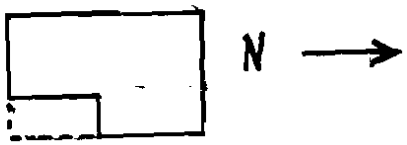

817
Walnut

9 Coordinates UTM
Lat
Long

Site ( ) Structure ( )
Building (X) Object ( )

11 On National Register? Yes ( ) No (X)

12 Is It Eligible? Yes ( ) No (X)

13 Part of Estab Hist Dist ? Yes ( ) No (X)

14 District Potent'l? Yes ( ) No (X)

15 Name of Established District

16. Thematic Category

17 Date(s) or Period

18 Style or Design

19. Architect or Engineer

20 Contractor or Builder

21. Original Use, if apparent
residence

22 Present Use
residence

23 Ownership Public ( ) Private (X)

24. Owner's Name & Address, if known

25. Open to Public? Yes ( ) No (X)

26. Local Contact Person or Organization

27. Other Surveys in Which Included

28. No. of Stories 1

29. Basement? Yes ( ) No (X)

30. Foundation Material
brick, stone

31. Wall Construction
frame

32. Roof Type & Material
gable

33. No. of Bays Front 3 Side 2

34. Wall Treatment
asbestos

35. Plan Shape L

36. Changes (Explain in #42) Addition ( ) Altered ( ) Moved ( )

37. Condition
Interior
Exterior poor-fire

38. Preservation Underway? Yes ( ) No (X)

39. Endangered? By What? Yes ( ) No (X)

40. Visible from Public Road? Yes (X) No ( )

41. Distance from and Frontage on Road

42 Further Description of Important Features



43 History and Significance

44 Description of Environment and Outbuildings

45 Sources of Information

Photographic Information - Roll 11, #27, view to the NW
Photographer: P. Strawn, 5/15/78

46. Prepared by
P. Strawn

47. Organization
Fulton Survey

48. Date

49. Revision Date(s)

1 No
2 County
4 Present Name(s)
5 Other Name(s)

FULTON, MISSOURI

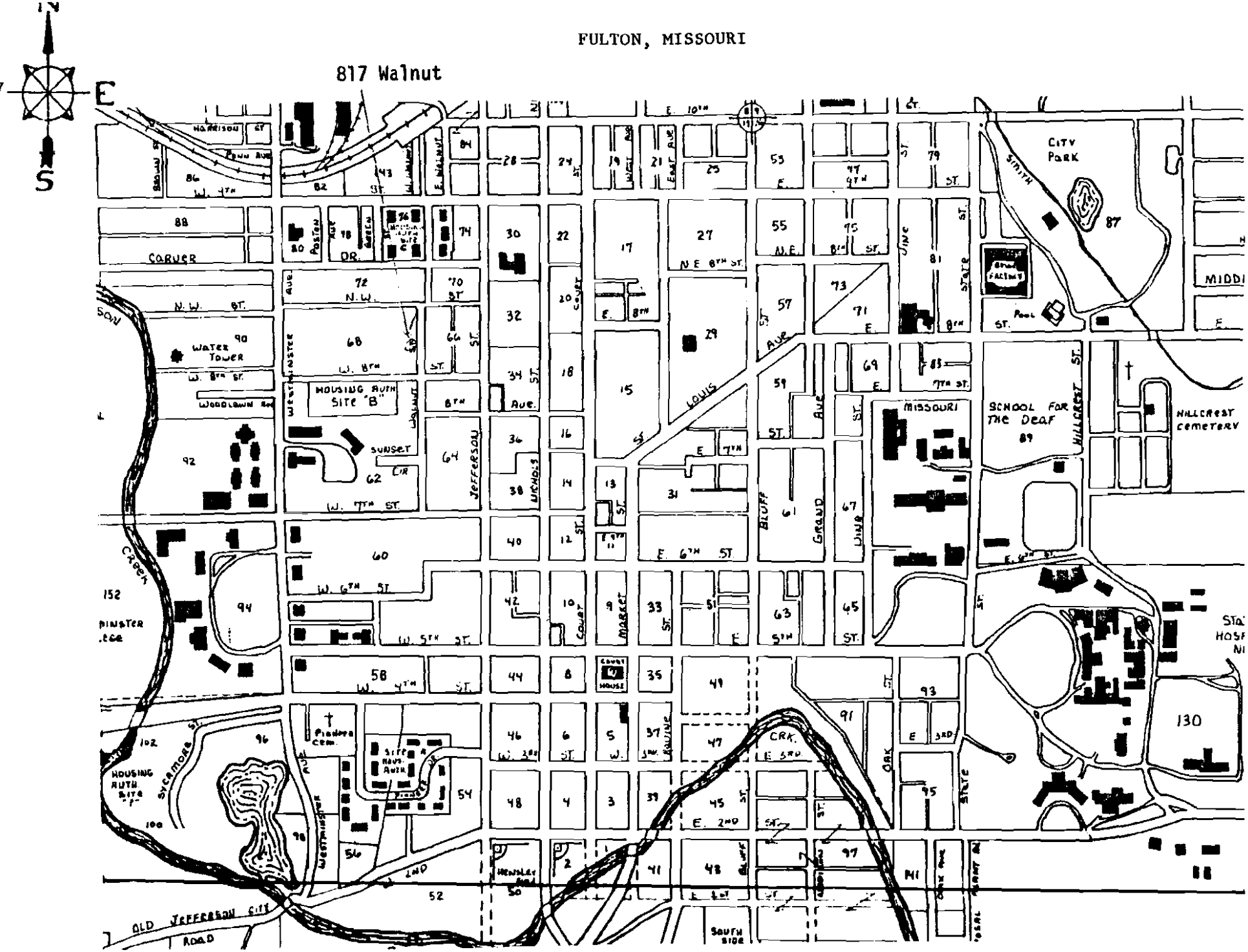

Office of Historic Preservation, P. O. Box 176, Jefferson City, Missouri 65102

HISTORIC INVENTORY

1 No

2 County
Callaway

3 Location of Negatives
Fulton City Hall

4 Present Name(s)

5 Other Name(s)

6 Specific Location 819 Walnut, Bl. 68

7 City or Town — If Rural, Township & Vicinity
Fulton

8 Site Plan with North Arrow

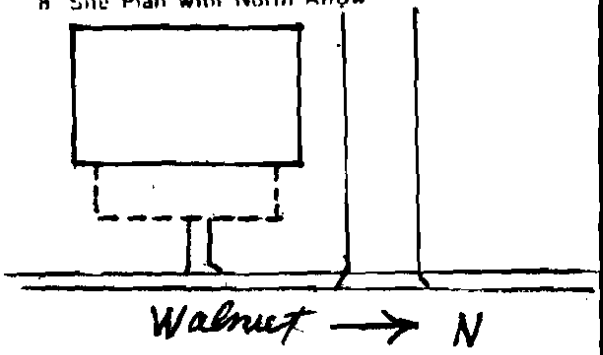

9 Coordinates — UTM
Lat
Long

Site ☐ Building ☒ Structure ☐ Object ☐

10 On National Register? Yes ☐ No ☒

11 Is it Eligible? Yes ☐ No ☒

12 Part of Estab Hist Dist ? Yes ☐ No ☒

13 District Potent'l? Yes ☐ No ☒

14 Name of Established District

16. Thematic Category

17 Date(s) or Period

18 Style or Design

19. Architect or Engineer

20. Contractor or Builder

21. Original Use, if apparent
residence

22 Present Use
residence

23 Ownership — Public ☐ Private ☒

24. Owner's Name & Address, if known

25. Open to Public? Yes ☐ No ☒

26. Local Contact Person or Organization

27. Other Surveys in Which Included

28. No. of Stories 1½

29. Basement? Yes ☐ No ☐

30. Foundation Material
concrete

31. Wall Construction
frame

32. Roof Type & Material
gable,shed/asbestos

33. No. of Bays
Front 3 Side 4

34. Wall Treatment
aluminum

35. Plan Shape rectangular

36. Changes (Explain in #42) — Addition ☒ Altered ☒ Moved ☐

37. Condition
Interior
Exterior fair

38. Preservation Underway? Yes ☐ No ☒

39. Endangered? By What? Yes ☐ No ☒

40. Visible from Public Road? Yes ☒ No ☐

41. Distance from and Frontage on Road

42 Further Description of Important Features #36. Addition in rear; siding, door probably removed.



43 History and Significance

44 Description of Environment and Outbuildings

45 Sources of Information

Photographic Information - Roll 11, #28, view to the SW
Photographer: P. Strawn, 5/15/78

46. Prepared by
P. Strawn

47. Organization
Fulton Survey

48. Date
5/79

49 Revision Date(s)

1 No
2 County
4 Present Name(s)
5 Other Name(s)

FULTON, MISSOURI

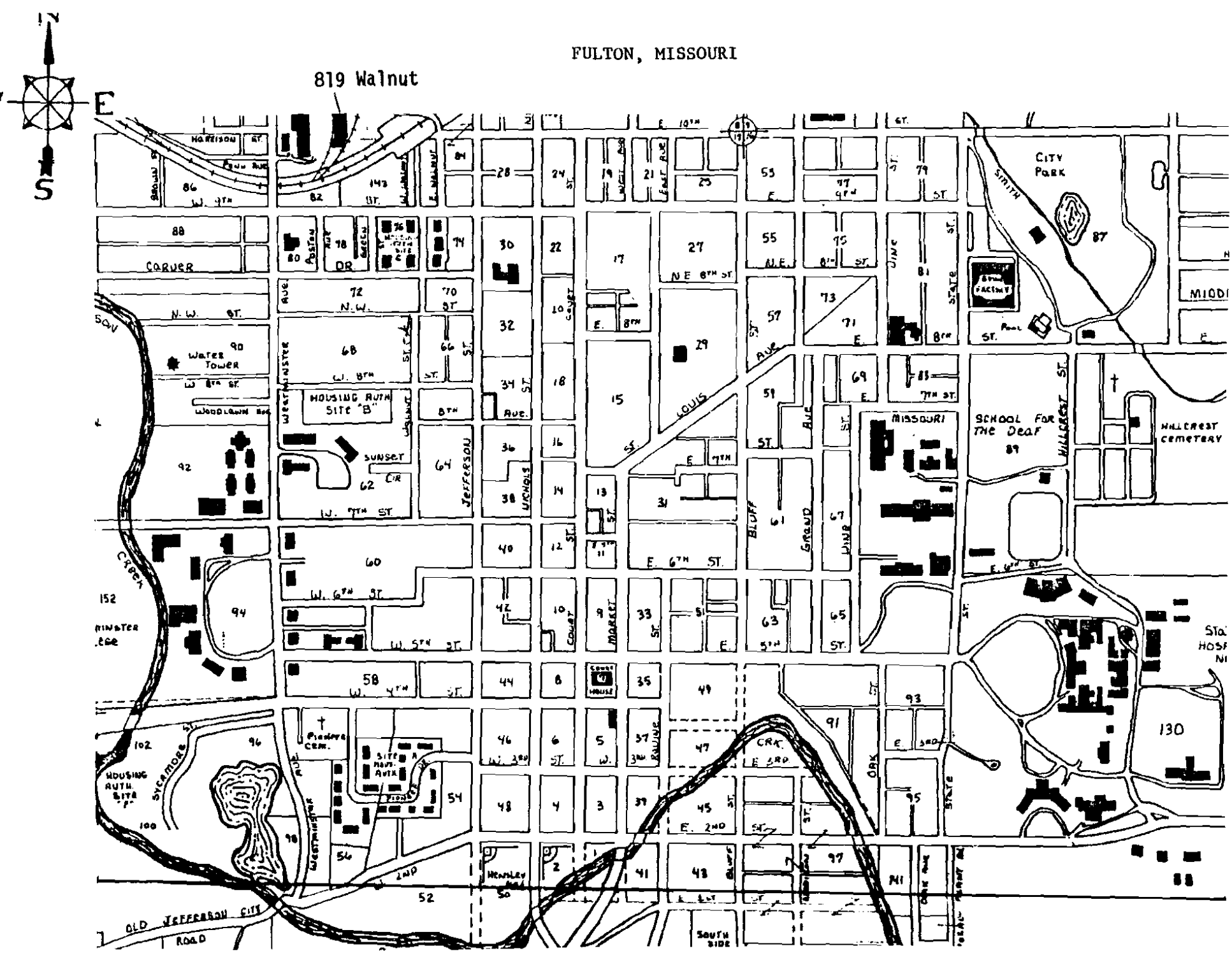

Office of Historic Preservation, P. O. Box 176, Jefferson City, Missouri 65102

HISTORIC INVENTORY

1 No

4 Present Name(s)

2 County: Callaway

5 Other Name(s)

3 Location of Negatives: Fulton City Hall

6 Specific Location: 820 Walnut, Bl. 66

7 City or Town: Fulton — If Rural, Township & Vicinity

8 Site Plan with North Arrow

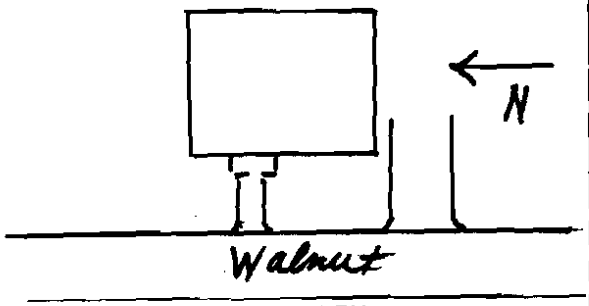

9 Coordinates: UTM
Lat
Long

Site ( ) Structure ( )
Building (X) Object ( )

10 On National Register? Yes ( ) No (X)

11 Is It Eligible? Yes ( ) No (X)

12 Part of Estab Hist Dist? Yes ( ) No (X)

13 District Potent'l? Yes ( ) No (X)

14 Name of Established District

16 Thematic Category

17 Date(s) or Period

18 Style or Design

19 Architect or Engineer

20 Contractor or Builder

21 Original Use, if apparent: residence

22 Present Use: residence

23 Ownership: Public ( ) Private (X)

24 Owner's Name & Address, if known

25 Open to Public? Yes ( ) No (X)

26 Local Contact Person or Organization

27 Other Surveys in Which Included

28 No. of Stories: 1

29 Basement? Yes ( ) No (X)

30 Foundation Material

31 Wall Construction: frame

32 Roof Type & Material: gable/shed & asbestos

33 No. of Bays: Front 3 Side 2

34 Wall Treatment: asbestos

35 Plan Shape: rectangular

36 Changes (Explain in #42): rear — Addition (X) Altered ( ) Moved ( )

37 Condition: Interior ____ Exterior: poor

38 Preservation Underway? Yes ( ) No (X)

39 Endangered? By What? Yes ( ) No (X)

40 Visible from Public Road? Yes (X) No ( )

41 Distance from and Frontage on Road

42 Further Description of Important Features



43 History and Significance

44 Description of Environment and Outbuildings

45 Sources of Information

Photographic Information - Roll 11, #30, view to the NE
Photographer: P. Strawn, 5/15/78

46 Prepared by: P. Strawn

47 Organization: Fulton Survey

48 Date: 5/79

49 Revision Date(s)

5 Other Name(s)

FULTON, MISSOURI

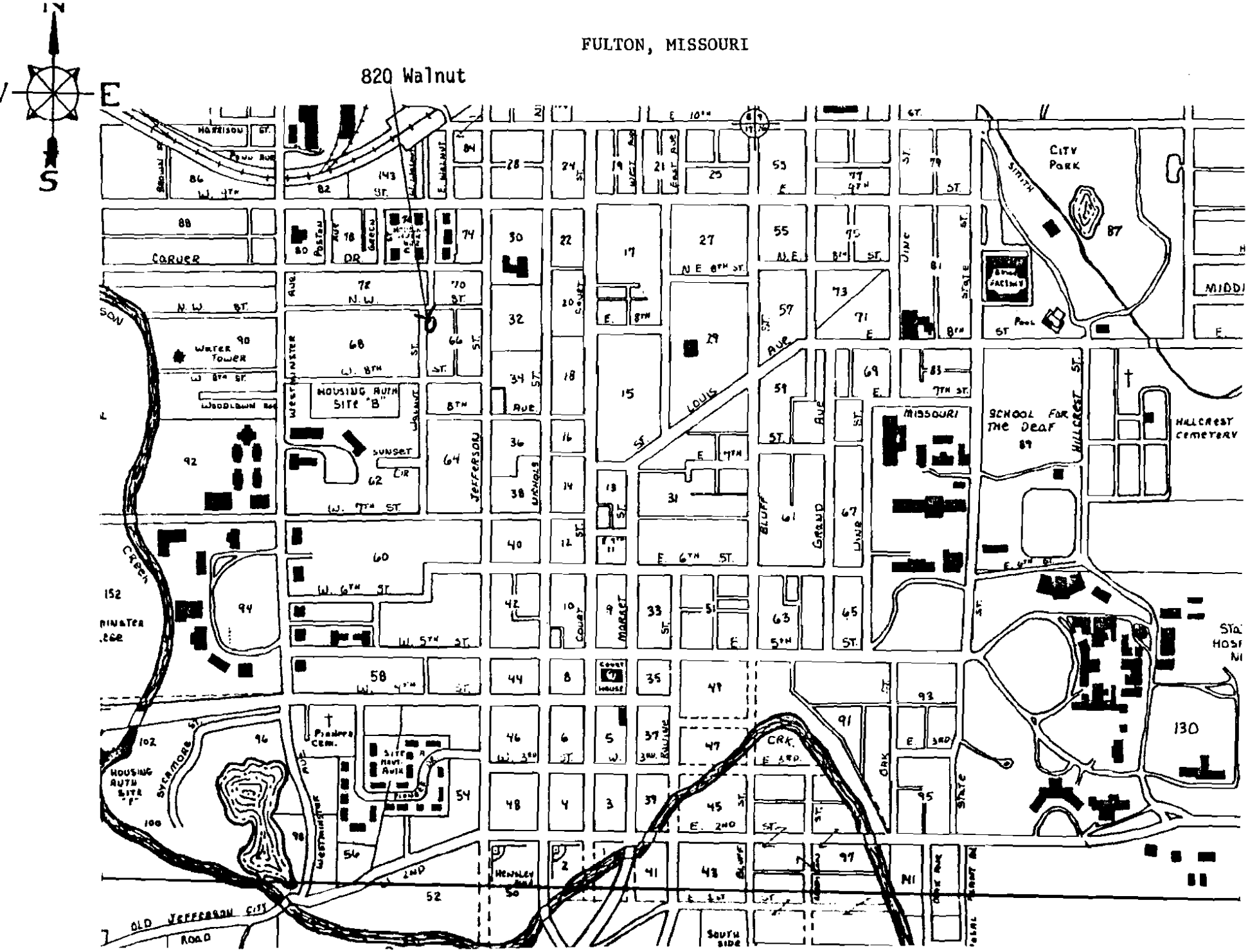

Office of Historic Preservation, P. O. Box 176, Jefferson City, Missouri 65102

HISTORIC INVENTORY

1 No

2 County
Callaway

3 Location of Negatives
Fulton City Hall

4 Present Name(s)

5 Other Name(s)

6 Specific Location 823 Walnut
Corner Walnut & Northwest

7 City or Town — If Rural, Township & Vicinity
Fulton

8 Site Plan with North Arrow

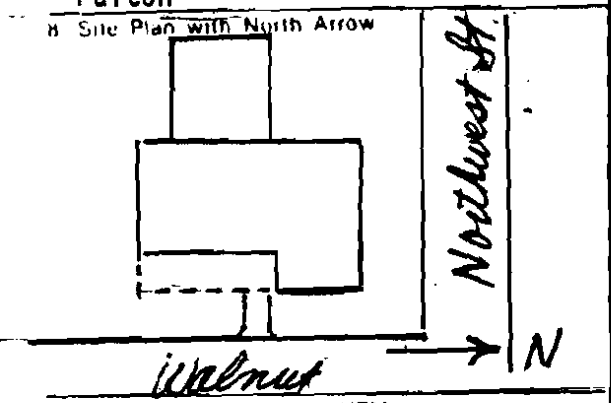

9 Coordinates — UTM
Lat
Long

Site ( ) Structure ( )
Building (X) Object ( )

11 On National Register? Yes ( ) No (X)

12 Is It Eligible? Yes ( ) No (X)

13 Part of Estab Hist Dist ? Yes ( ) No (X)

14 District Potent'l? Yes ( ) No (X)

15 Name of Established District

16. Thematic Category

17 Date(s) or Period

18 Style or Design

19 Architect or Engineer

20 Contractor or Builder

21. Original Use, if apparent
residence

22 Present Use
residence

23 Ownership — Public ( ) Private (X)

24. Owner's Name & Address, if known

25. Open to Public? Yes ( ) No (X)

26. Local Contact Person or Organization

27 Other Surveys in Which Included

28. No. of Stories 1

29. Basement? Yes ( ) No (X)

30. Foundation Material
concrete block

31. Wall Construction
frame

32. Roof Type & Material
gable/asbestos

33. No. of Bays
Front 4 Side 2

34. Wall Treatment
asbestos

35. Plan Shape L-w/addition

36. Changes (Explain in #42) Addition (X) Altered ( ) Moved ( )

37 Condition
Interior
Exterior poor

38. Preservation Underway? Yes ( ) No (X)

39. Endangered? By What? Yes ( ) No (X)

40. Visible from Public Road? Yes (X) No ( )

41. Distance from and Frontage on Road

42. Further Description of Important Features



43 History and Significance

44 Description of Environment and Outbuildings

45 Sources of Information

Photographic Information - Roll 11, #29, view to the SW
Photographer: P. Strawn, 5/15/78

46. Prepared by
P. Strawn

47. Organization
Fulton Survey

48. Date

49. Revision Date(s)

1 No

2 County

4 Present Name(s)

5 Other Name(s)

FULTON, MISSOURI

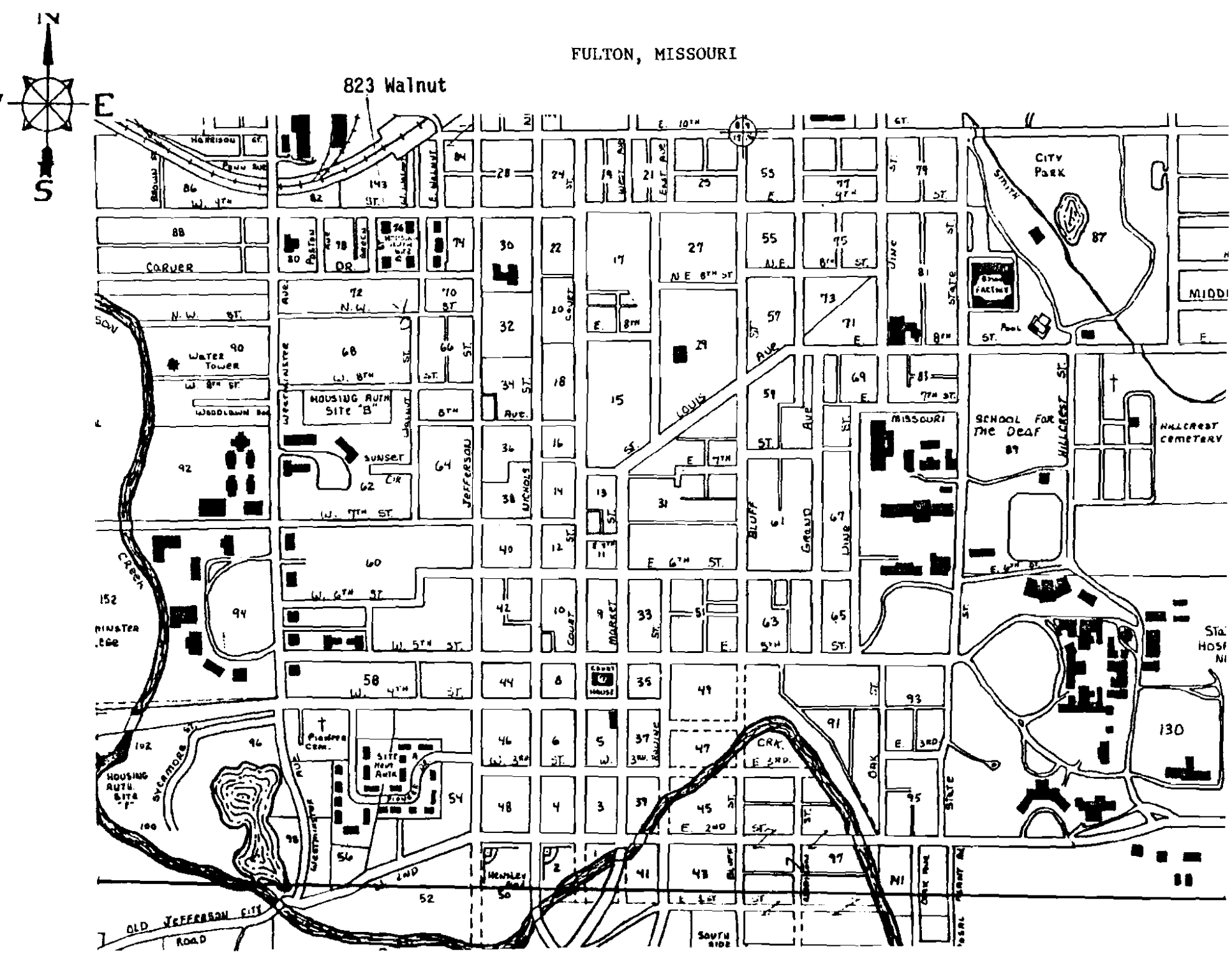

Office of Historic Preservation, P. O. Box 176, Jefferson City, Missouri 65102

HISTORIC INVENTORY

1 No.

4 Present Name(s)

County: Callaway

5 Other Name(s)

3 Location of Negatives: Fulton City Hall

6 Specific Location: 906 E. Walnut, Bl.84 A.B. Fant's addition

7 City or Town: Fulton — If Rural, Township & Vicinity

8 Site Plan with North Arrow

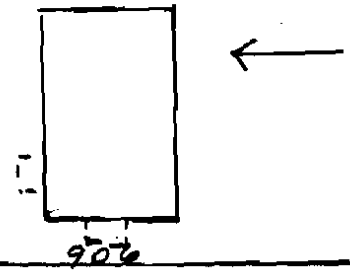

9 Coordinates: UTM
Lat
Long

Site ( ) Structure ( )
Building (X) Object ( )

10 On National Register? Yes ( ) No (X)

12. Is It Eligible? Yes ( ) No (X)

13 Part of Estab Hist Dist ? Yes ( ) No (X)

14. District Potent'l? Yes ( ) No (X)

15 Name of Established District

16 Thematic Category

17 Date(s) or Period

18 Style or Design

19. Architect or Engineer

20. Contractor or Builder

21. Original Use, if apparent: residence

22 Present Use: residence

23 Ownership: Public ( ) Private (X)

24. Owner's Name & Address, if known

25. Open to Public? Yes ( ) No (X)

26. Local Contact Person or Organization

27. Other Surveys in Which Included

28. No. of Stories: 1

29. Basement? Yes ( ) No ( )

30. Foundation Material: concrete

31. Wall Construction: frame

32. Roof Type & Material: gable/asbestos shingle

33. No. of Bays: Front 3 Side -

34. Wall Treatment: asbestos cement shingle

35. Plan Shape: rectangular

36 Changes (Explain in #42): Addition ( ) Altered ( ) Moved ( )

37. Condition: Interior ____ Exterior good

38. Preservation Underway? Yes ( ) No (X)

39. Endangered? By What? Yes ( ) No (X)

40 Visible from Public Road? Yes (X) No ( )

41. Distance from and Frontage on Road

42 Further Description of Important Features



43 History and Significance

44 Description of Environment and Outbuildings

45 Sources of Information

Photographic Information - Roll 3, #8, view to the SE
Photographer: P. Strawn, 5/3/78

46. Prepared by: P. Strawn

47. Organization: Fulton Survey

48. Date: 5/78

49. Revision Date(s)

2 County

4 Present Name(s)

5 Other Name(s)

FULTON, MISSOURI

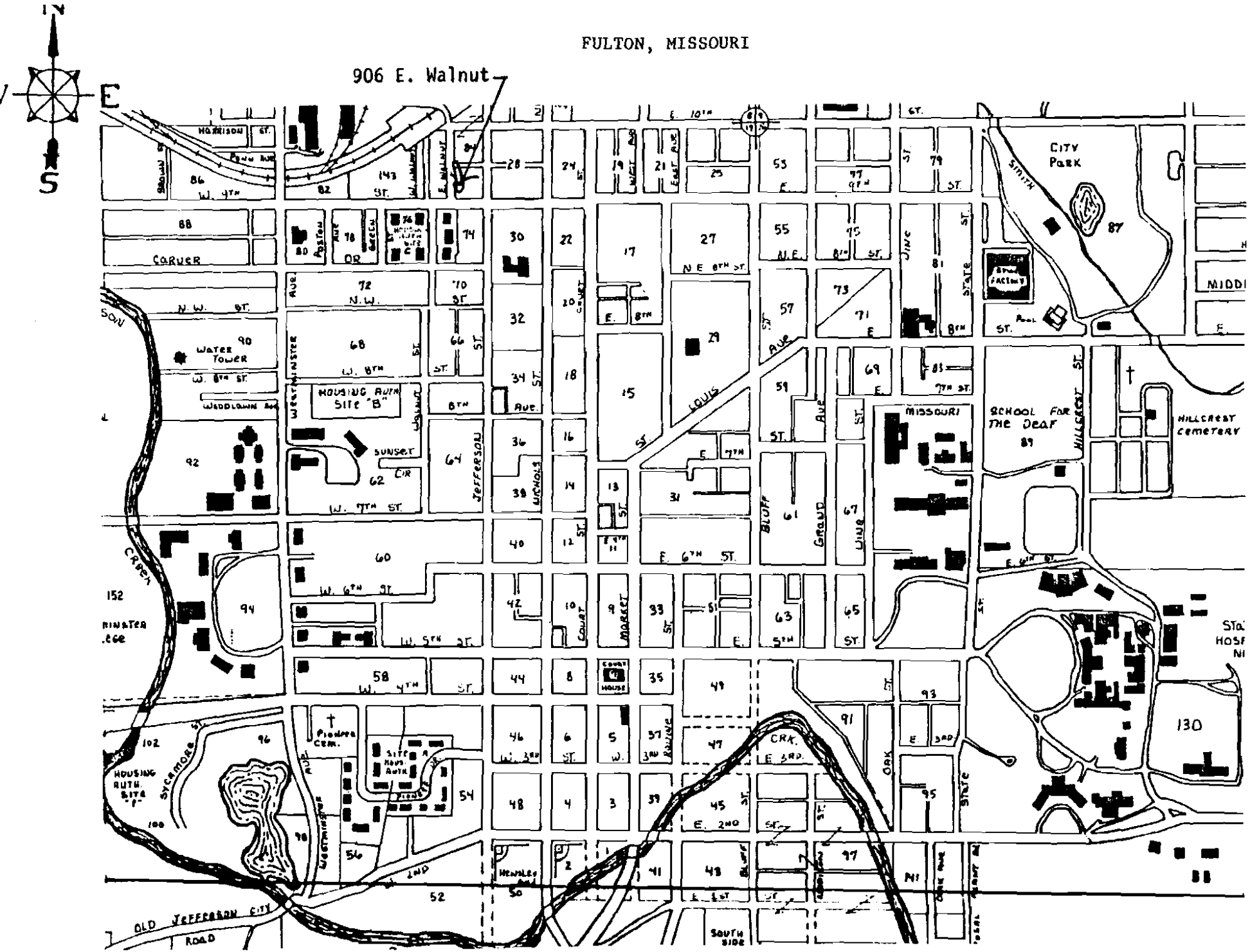

Office of Historic Preservation, P.O. Box 176, Jefferson City, Missouri 65101

HISTORIC INVENTORY

1. No

2. County
Callaway

3. Location of Negatives
Fulton City Hall

4. Present Name(s)

5. Other Name(s)
J.C. Yantis House

6. Specific Location
907 E. Walnut,
Part of Lot 4, Blk. 84
New City Plat

7. City or Town — If Rural, Township & Vicinity
Fulton

8. Site Plan with North Arrow

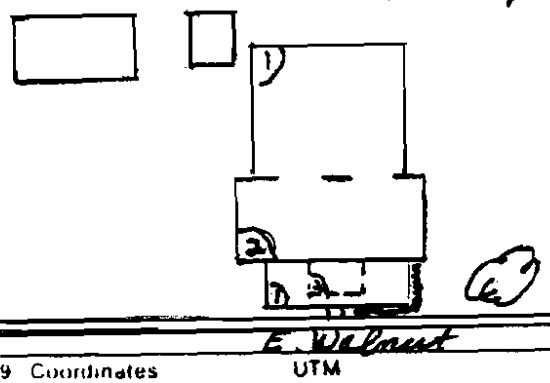

9. Coordinates — UTM
Lat
Long

Site ☐ Building ☒ — Structure ☐ Object ☐

11. On National Register? Yes ☐ No ☒

12. Is It Eligible? Yes ☒ No ☐

13. Part of Estab Hist Dist? Yes ☐ No ☒

14. District Potent'l? Yes ☒ No ☐

15. Name of Established District

16. Thematic Category

17. Date(s) or Period
c.1874

18. Style or Design
Greek Revival

19. Architect or Engineer

20. Contractor or Builder

21. Original Use, if apparent
residence

22. Present Use
residence, for sale

23. Ownership — Public ☐ Private ☒

24. Owner's Name & Address, if known
Mr. & Mrs. Earl J. Blansett
322 W. 6th

25. Open to Public? Yes ☐ No ☒

26. Local Contact Person or Organization

27. Other Surveys in Which Included

28. No. of Stories 2

29. Basement? Yes ☒ No ☐

30. Foundation Material
stone, concrete

31. Wall Construction
brick-front; frame addt.

32. Roof Type & Material
gable, asb.shingles

33. No. of Bays — Front 3 Side 2

34. Wall Treatment
painted brick

35. Plan Shape T

36. Changes (Explain in #42) — Addition ☒ Altered ☒ Moved ☐

37. Condition — Interior ____ Exterior very good

38. Preservation Underway? Yes ☐ No ☒

39. Endangered? By What? Yes ☐ No ☒

40. Visible from Public Road? Yes ☒ No ☐

41. Distance from and Frontage on Road

42. Further Description of Important Features

36. rear additions; porch added or altered - porch has different foundation & newer brick than main section of house; Sanborn maps indicate that the house once had a 2-story portico of same size on both levels; alum.storm wind
42. Segmental arch windows, wide entablature with box cornice with returns; rectilinear transoms over 1st & 2nd story doorways; plain lug sills



43. History and Significance

Sanborn map, 1910 indicates that this house was being used as a flour warehouse.
Built by J.C. Yantis, flour mill owner; sold recently by
Mr. & Mrs. Ernest Wagner, Rt. 1, Fulton, Mo. 642-6186



44. Description of Environment and Outbuildings
two outbuildings

45. Sources of Information
Sanborn maps, 1910, 1917
Callaway County Hist., 1884, p.743
Photographic Information - Roll 3, #3 (house, view to the SW)
#4 (outbuilding, view to the SW)

46. Prepared by
P. Strawn

47. Organization
Fulton Survey

48. Date
5/78

49. Revision Date(s)

2. County

4. Present Name(s)

5. Other Name(s)

FULTON, MISSOURI

907 E. Walnut

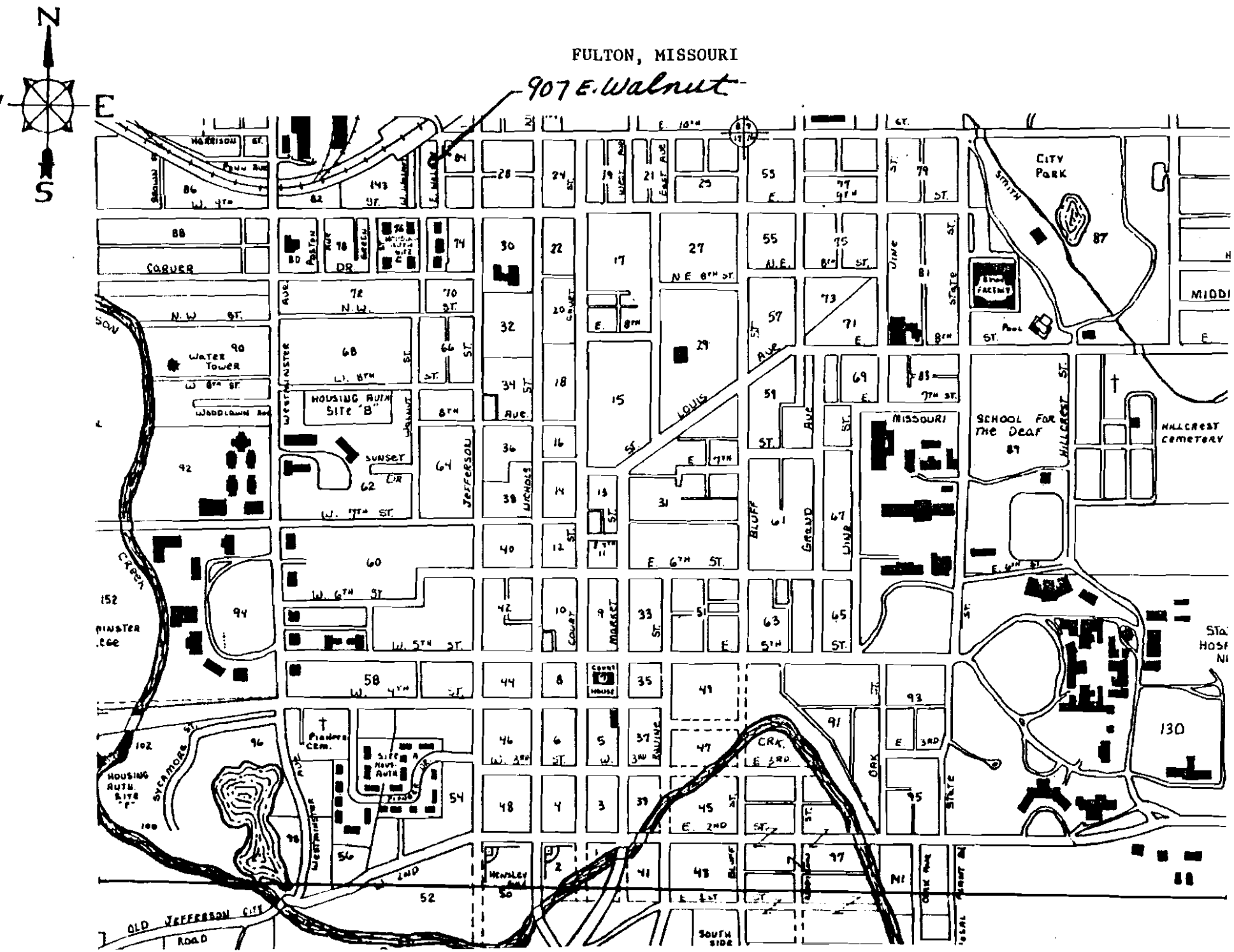

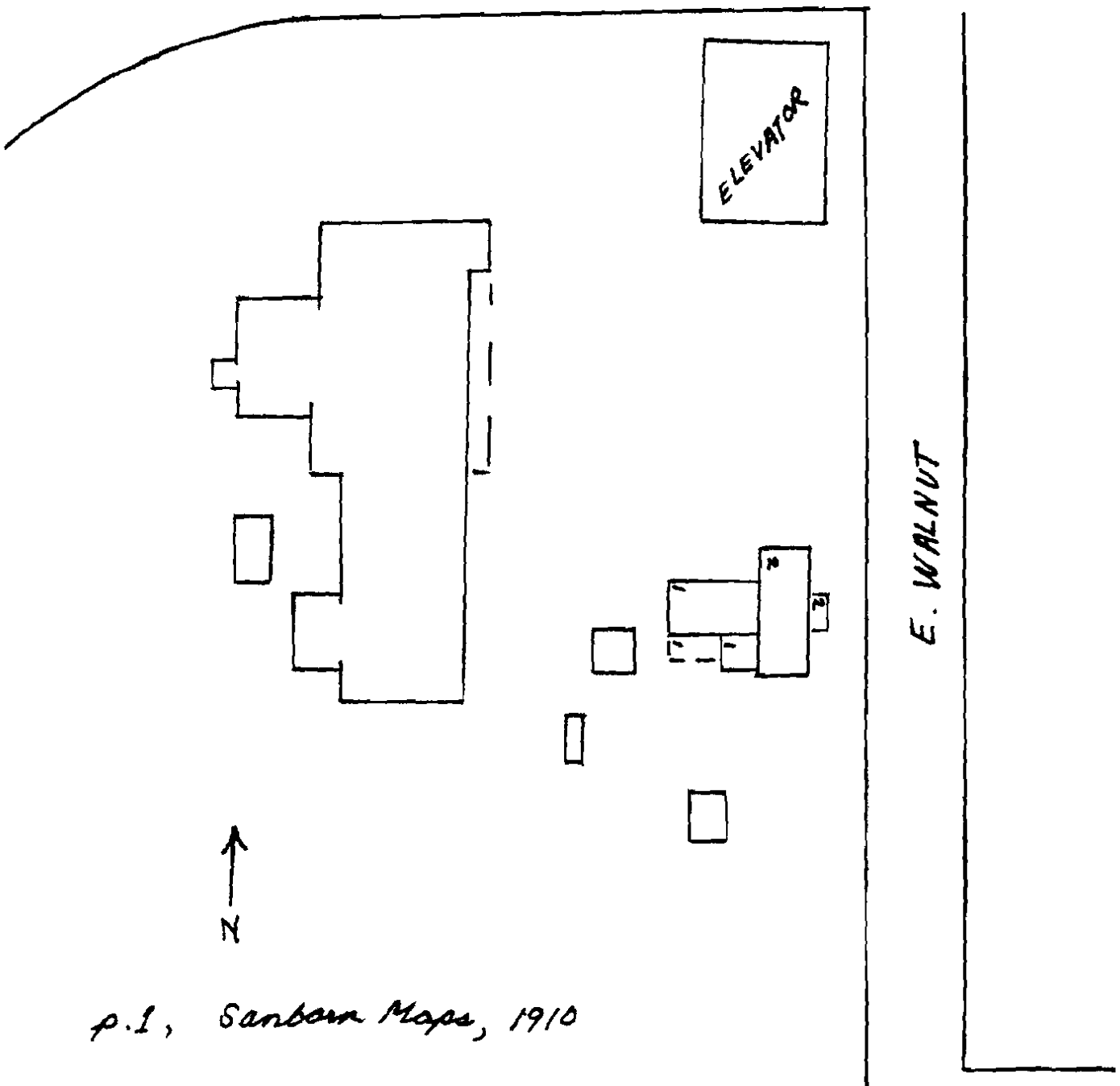

p.1, Sanborn Maps, 1910

Fulton City Mills
S.R. Yantis, prep.

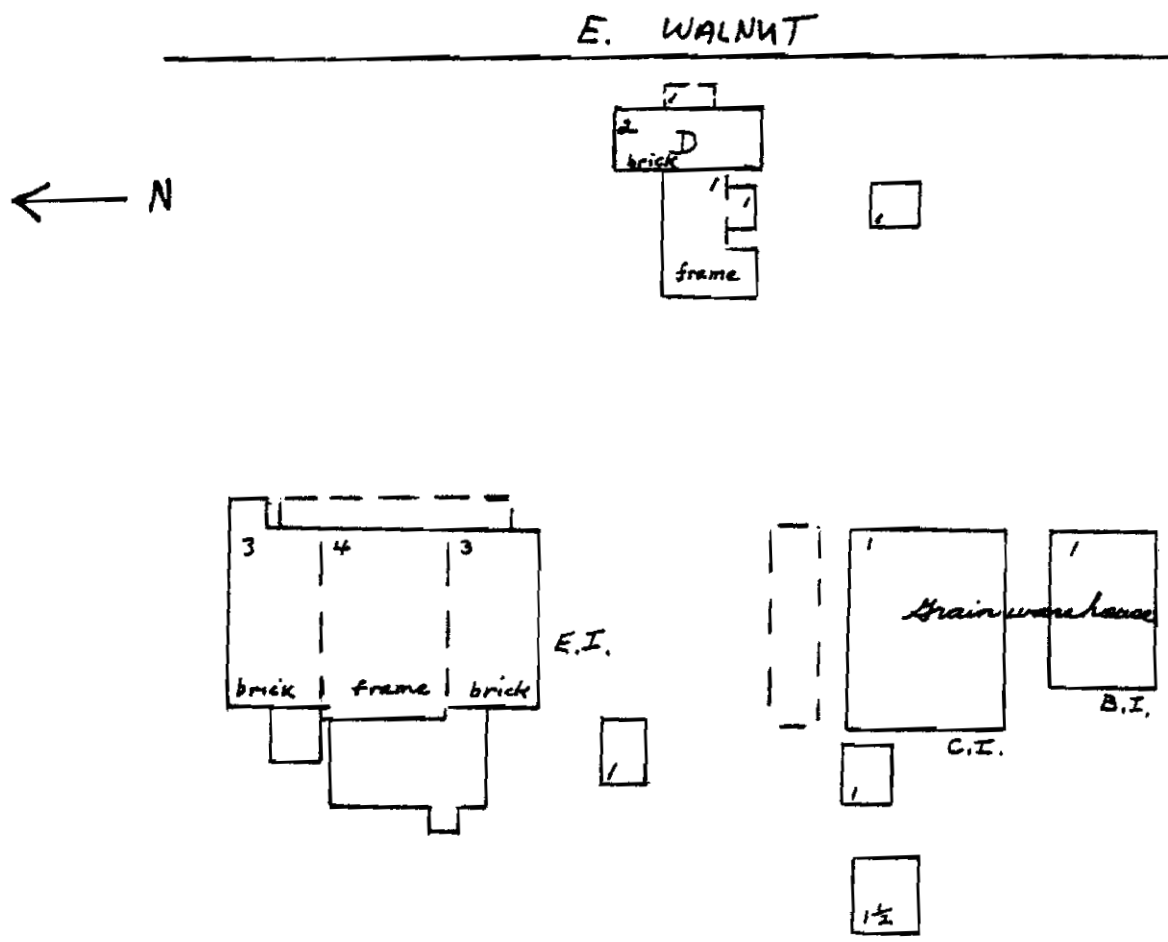

p. 5, Fulton, Sanborn Maps, 1895

907 E. Walnut

#43. This house was built for J. C. Yantis, a former flour mill owner. J. C. Yantis, was born in Shelby County, Kentucky on Aug. 21, 1820. He was the son of Aaron and Martha (Cochrane) Yantis. When J. C. Yantis was 16 years old, his family moved to Indiana. In 1837 and 1838, J. C. Worked with the Corps of Engineers building the Wabash and Erie Canal. In 1839, he returned to Kentucky and learned the carpenter's trade, which he worked at in Kentucky until 1847, when he went to St. Louis. He worked as a carpenter in St. Louis until 1852 and then returned to Kentucky and continued working as a carpenter until 1856. On Dec. 24, 1844, he married Martha J. Scott, of Shelby Co., Kentucky. (She died in 1864). In 1856, J. C. began a milling business at Columbus, Kentucky, which he continued until 1861. He then moved around for the next nine years going to Jonesborough, Ill., Brownsville, Nebr., and finally returned to Columbus, Kentucky to continue running his milling company in 1870. He ran the mill there until 1874, when he came to Fulton, and where he built a mill.
The 1884 Callaway Co. History described his mill as "one of the largest and best mills throughout the surrounding country. . . . (with) all the latest and best improvements in machinery, . . . (having) a capacity of 130 bushels per day when running twenty-four hours, . . . (and) having an enviable reputation for the excellence of the flour it makes."

J. C. Yantis also manufactured barrels for use in his flour milling business, was a stockholder in the Gilbert & Curd tobacco factory, and, according to the 1884 Callaway Co. History, was "one of the most public spirited and enterprising business men" of Fulton.

J. C. Yantis had six children: James A., Benjamin F., Samuel R., Moses B., Struer W. and Oda D.

J. C. Yantis' house is an interesting , late example of Greek Revival architecture, and it undoubtedly reflects the influence of architecture in Kentucky. (More research on this would be interesting.) The segmental arch windows could reflect the influence of the Italianate style of architecture and a tendency towards verticality, or it is possible that they reflect the influence of the German-Missouri R. if indeed, a German bricklayer helped build this house.

Office of Historic Preservation, P. O. Box 176, Jefferson City, Missouri 65102

HISTORIC INVENTORY

1 No

County
allaway

3 Location of Negatives
Fulton City Hall

4 Present Name(s)

5 Other Name(s)

6 Specific Location 908 E. Walnut, Bl.84
A.B. Fant's addition

7 City or Town (If Rural, Township & Vicinity)
Fulton

8 Site Plan with North Arrow



908
E. Walnut

9 Coordinates UTM
Lat
Long

10 Site ( ) Structure ( )
Building (X) Object ( )

11 On National Register? Yes ( ) No (X)

12. Is It Eligible? Yes ( ) No (X)

13 Part of Estab Hist Dist ? Yes ( ) No (X)

14. District Potential? Yes ( ) No (X)

15 Name of Established District

16. Thematic Category

17 Date(s) or Period

18 Style or Design

19. Architect or Engineer

20. Contractor or Builder

21. Original Use, if apparent
residence

22 Present Use
residence

23 Ownership Public ( ) Private (X)

24. Owner's Name & Address, if known

25. Open to Public? Yes ( ) No (X)

26. Local Contact Person or Organization

27. Other Surveys in Which Included

28. No. of Stories 1

29. Basement? Yes ( ) No ( )

30. Foundation Material
concrete

31. Wall Construction
frame

32. Roof Type & Material
gable/asbestos shingle

33. No. of Bays
Front n/a Side

34. Wall Treatment
asbestos cement shingle

35. Plan Shape L

36. Changes (Explain in #42) Addition ( ) Altered ( ) Moved ( )

37. Condition
Interior
Exterior good

38. Preservation Underway? Yes ( ) No (X)

39. Endangered? By What? Yes ( ) No (X)

40. Visible from Public Road? Yes (X) No ( )

41. Distance from and Frontage on Road

42. Further Description of Important Features



43 History and Significance

44 Description of Environment and Outbuildings

45 Sources of Information

Photographic Information - Roll 3, #7, view to the NE
Photographer: P. Strawn, 5/3/78

46. Prepared by
P. Strawn

47. Organization
Fulton Survey

48. Date 5/78

49 Revision Date(s)

1 No
2 County
4 Present Name(s)
5 Other Name(s)

FULTON, MISSOURI

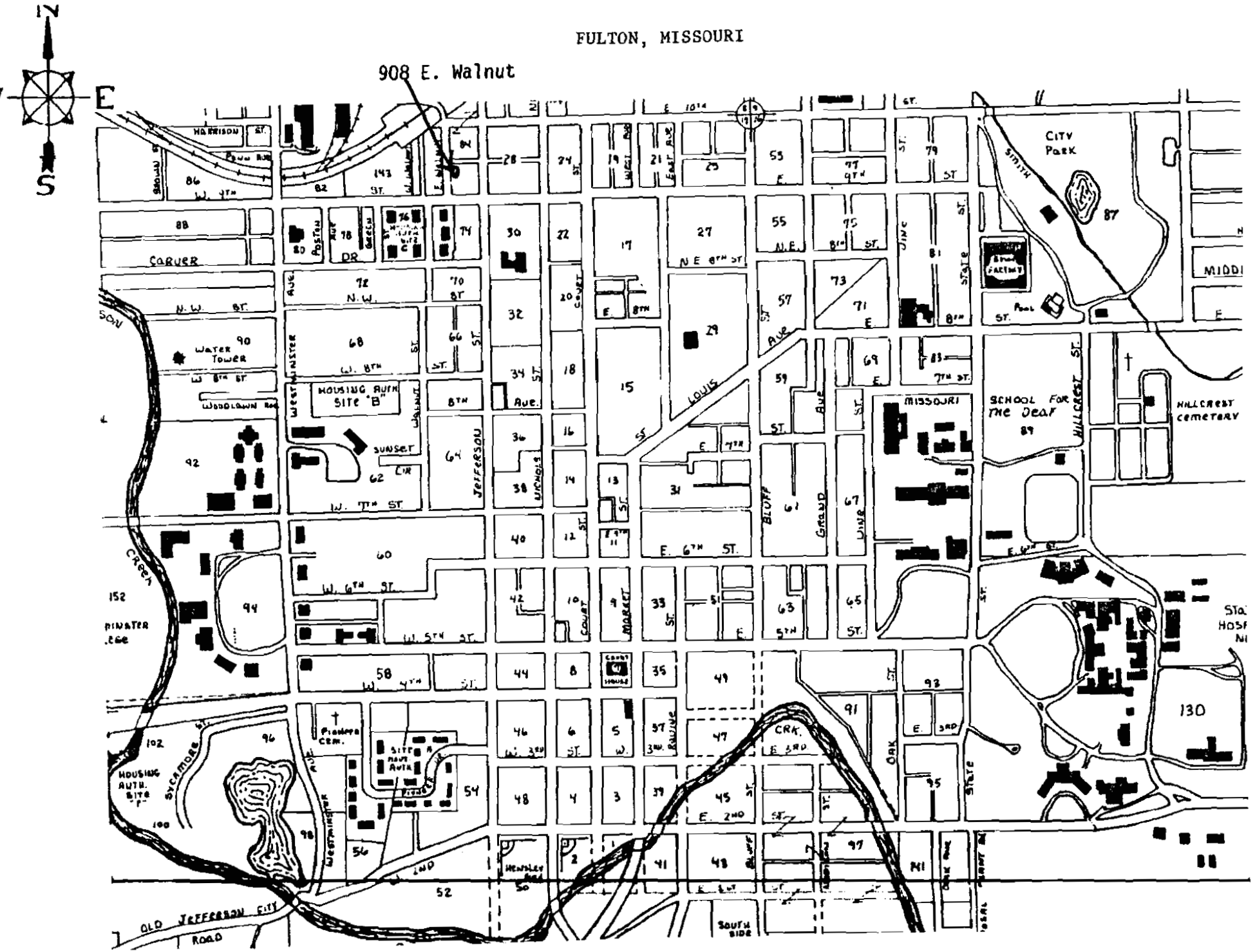

Office of Historic Preservation, P. O. Box 176, Jefferson City, Missouri 65102

HISTORIC INVENTORY

1 No.

2 County: Callaway

3 Location of Negatives: Fulton City Hall

4 Present Name(s)

5 Other Name(s)

6 Specific Location: 910 E. Walnut

7 City or Town: Fulton — If Rural, Township & Vicinity

8 Site Plan with North Arrow

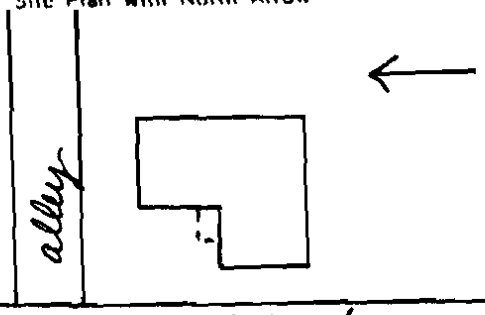

9 Coordinates: UTM
Lat
Long

10 Site ( ) Structure ( )
Building (X) Object ( )

11 On National Register? Yes ( ) No (X)

12. Is It Eligible? Yes ( ) No (X)

13 Part of Estab Hist Dist? Yes ( ) No (X)

14. District Potent'l? Yes ( ) No (X)

15 Name of Established District

16. Thematic Category

17 Date(s) or Period

18 Style or Design

19. Architect or Engineer

20. Contractor or Builder

21. Original Use, if apparent: residence

22 Present Use: residence

23 Ownership: Public ( ) Private (X)

24 Owner's Name & Address, if known

25. Open to Public? Yes ( ) No (X)

26. Local Contact Person or Organization

27 Other Surveys in Which Included

28. No. of Stories: 1

29. Basement? Yes (X) No ( )

30. Foundation Material: concrete

31. Wall Construction: frame

32. Roof Type & Material: L-gable/asbestos shingle

33. No. of Bays: Front 3 Side

34. Wall Treatment: asbestos cement shingle

35. Plan Shape: L

36. Changes (Explain in #42): Addition ( ) Altered ( ) Moved ( )

37. Condition: Interior ____ Exterior: very good

38. Preservation Underway? Yes ( ) No (X)

39. Endangered? By What? Yes ( ) No (X)

40. Visible from Public Road? Yes (X) No ( )

41. Distance from and Frontage on Road

42 Further Description of Important Features



43 History and Significance

44 Description of Environment and Outbuildings

45 Sources of Information

Photographic Information - Roll 3, #6, view to the SE
Photographer: P. Strawn, 5/3/78

46. Prepared by: P. Strawn

47 Organization: Fulton Survey

48. Date: 5/78

49 Revision Date(s)

1 No.
2 County
4 Present Name(s)
5 Other Name(s)

FULTON, MISSOURI

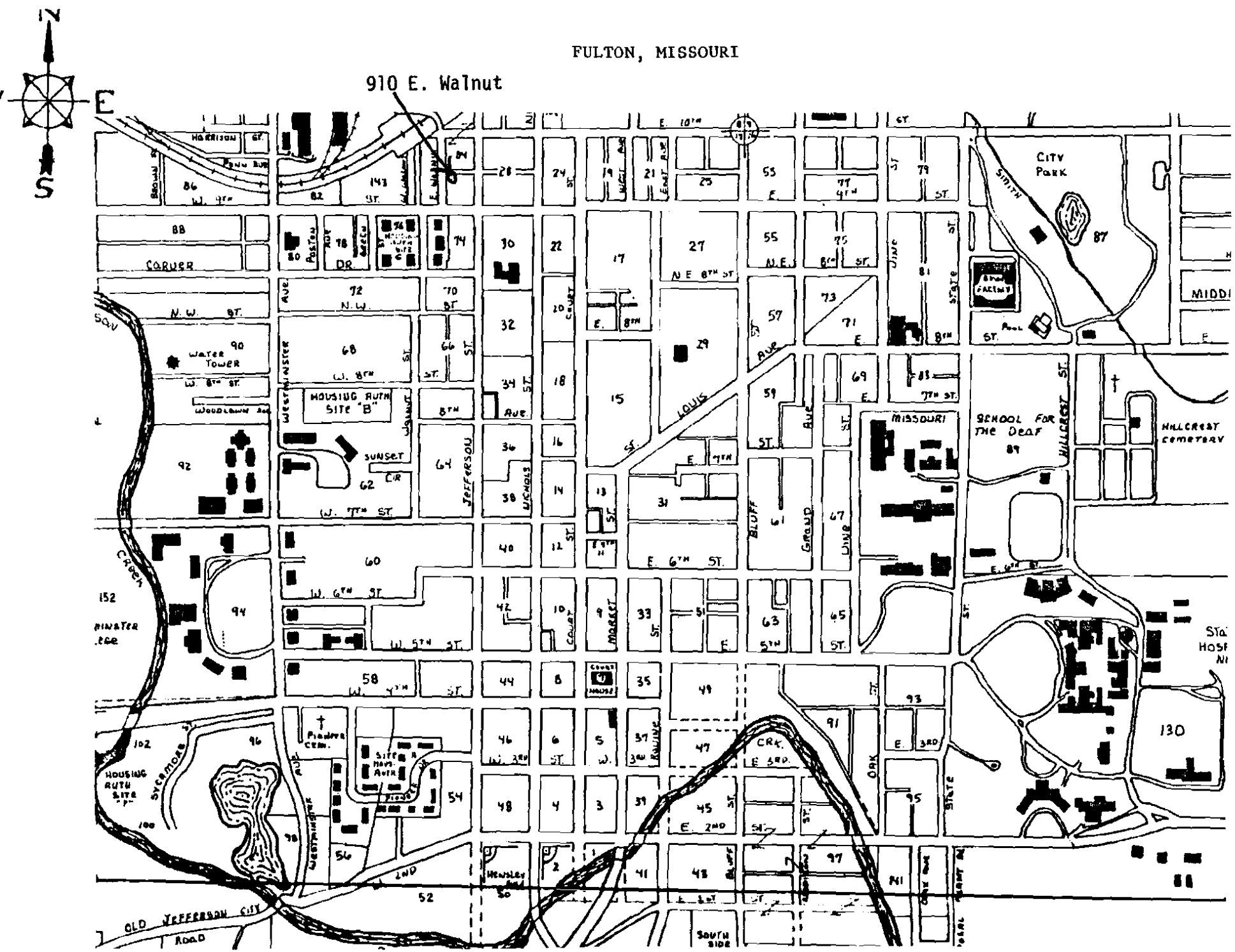

Office of Historic Preservation, P. O. Box 176, Jefferson City, Missouri 65102

HISTORIC INVENTORY

1 No

4 Present Name(s)

County
Callaway

5 Other Name(s)

3 Location of Negatives
Fulton City Hall

6 Specific Location 912 E. Walnut, Bl.84
A.B. Fant's addition

7 City or Town — If Rural, Township & Vicinity
Fulton

8 Site Plan with North Arrow

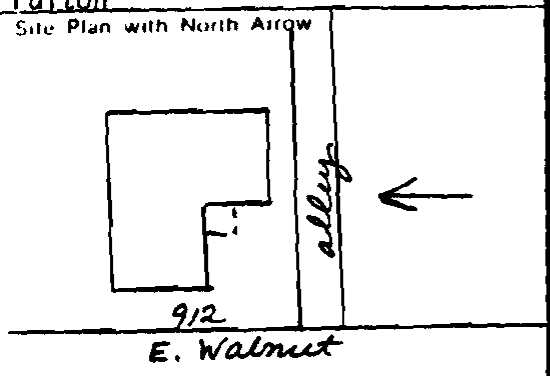

9 Coordinates — UTM
Lat
Long

Site ( ) Structure ( )
Building (X) Object ( )

11 On National Register? Yes ( ) No (X)

12 Is It Eligible? Yes ( ) No (X)

13 Part of Estab Hist Dist ? Yes ( ) No (X)

14 District Potent'l? Yes ( ) No (X)

15 Name of Established District

16 Thematic Category

17 Date(s) or Period

18 Style or Design

19 Architect or Engineer

20 Contractor or Builder

21 Original Use, if apparent
residence

22 Present Use
residence

23 Ownership — Public ( ) Private (X)

24 Owner's Name & Address, if known

25 Open to Public? Yes ( ) No (X)

26 Local Contact Person or Organization

27 Other Surveys in Which Included

28 No. of Stories 1

29 Basement? Yes (X) No ( )

30 Founuation Material
concrete

31 Wall Construction
frame

32 Rool Type & Material
L-gable/asb.shingle

33 No. of Bays
Front 3 Side 4

34 Wall Treatment
asbestos cement shingle

35 Plan Shape L

36 Changes (Explain in #42) — Addition ( ) Altered ( ) Moved ( )

37 Condition
Interior
Exterior good

38 Preservation Underway? Yes ( ) No X

39 Endangered? By What? Yes ( ) No (X)

40 Visible from Public Road? Yes (X) No ( )

41 Distance from and Frontage on Road

42 Further Description of Important Features



43 History and Significance

44 Description of Environment and Outbuildings

45 Sources of Information

Photographic Information - Roll 3, #5, view to the NE
Photographer: P. Strawn, 5/3/78

46. Prepared by
P. Strawn

47 Organization
Fulton Survey

48. Date 49 Revision Date(s)

1 No
2 County
4 Present Name(s)
5 Other Name(s)

FULTON, MISSOURI

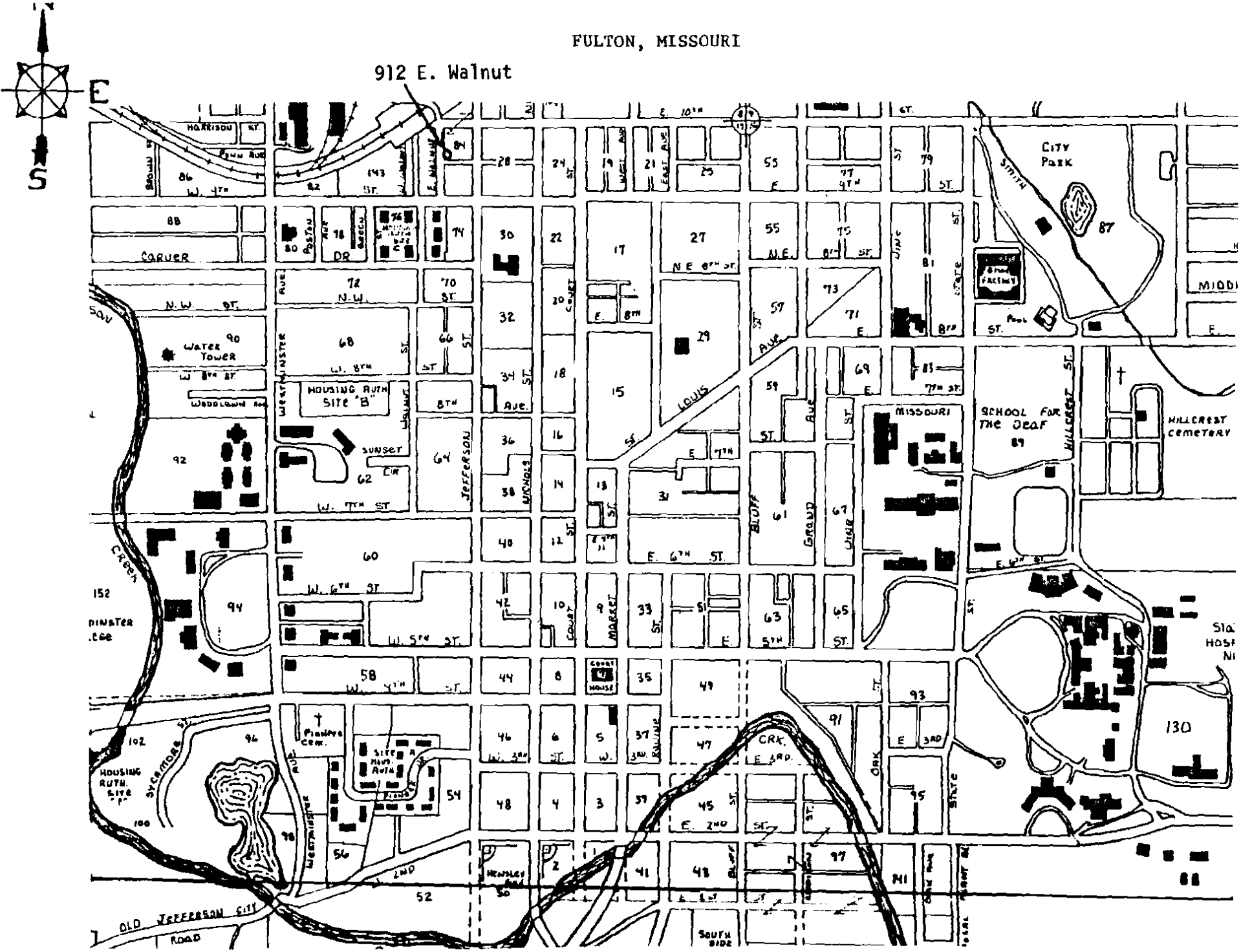

Office of Historic Preservation, P.O. Box 176, Jefferson City, Missouri 65101

HISTORIC INVENTORY

1 No

4 Present Name(s)

2 County
Callaway

5 Other Name(s)

3 Location of Negatives
Fulton City Hall

6 Specific Location
905 West Ave.

7 City or Town — If Rural, Township & Vicinity
Fulton

8 Site Plan with North Arrow

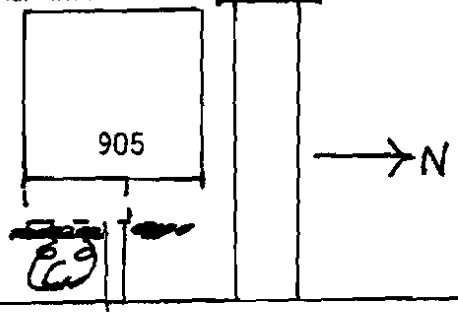

9 Coordinates — UTM
Lat
Long

Site ( ) Structure ( )
Building (X) Object ( )

10 On National Register? Yes ( ) No (X)

12. Is It Eligible? Yes (X) No ( )

13 Part of Estab Hist Dist? Yes ( ) No (X)

14. District Potent'l? Yes ( ) No (X)

15 Name of Established District

16. Thematic Category

17 Date(s) or Period

18 Style or Design

19. Architect or Engineer

20 Contractor or Builder

21. Original Use, if apparent
residence

22 Present Use
residence

23 Ownership — Public ( ) Private (X)

24. Owner's Name & Address, if known

25. Open to Public? Yes ( ) No (X)

26. Local Contact Person or Organization

27. Other Surveys in Which Included

28. No of Stories 1 1/2

29. Basement? Yes (X) No ( )

30. Foundation Material
concrete block

31. Wall Construction
frame

32. Roof Type & Material
irreg./asb.shingle

33. No. of Bays
Front 3 Side 3

34. Wall Treatment
clapboard

35. Plan Shape rectangular

36. Changes (Explain in #42) Addition ( ) Altered (X) Moved ( )

37. Condition
Interior
Exterior fair

38. Preservation Underway? Yes ( ) No (X)

39. Endangered? By What? Yes ( ) No (X)

40. Visible from Public Road? Yes (X) No ( )

41. Distance from and Frontage on Road

42 Further Description of Important Features
36. aluminum storm windows; 42. decorative woodwork on porch gable; projecting eaves, exposed rafters; slight decoration on bargeboard; gabled dormer on S; belt course beneath windows on 1st floor



43 History and Significance

44 Description of Environment and Outbuildings

45 Sources of Information
Photographic Information - Roll 6, #5, view to the NW
Photographer: P. Strawn, 5/9/78

46. Prepared by
M.Kennedy

47. Organization
Fulton Survey

48. Date
5/78

49 Revision Date(s)

2. County

4 Present Name(s)

5 Other Name(s)

FULTON, MISSOURI

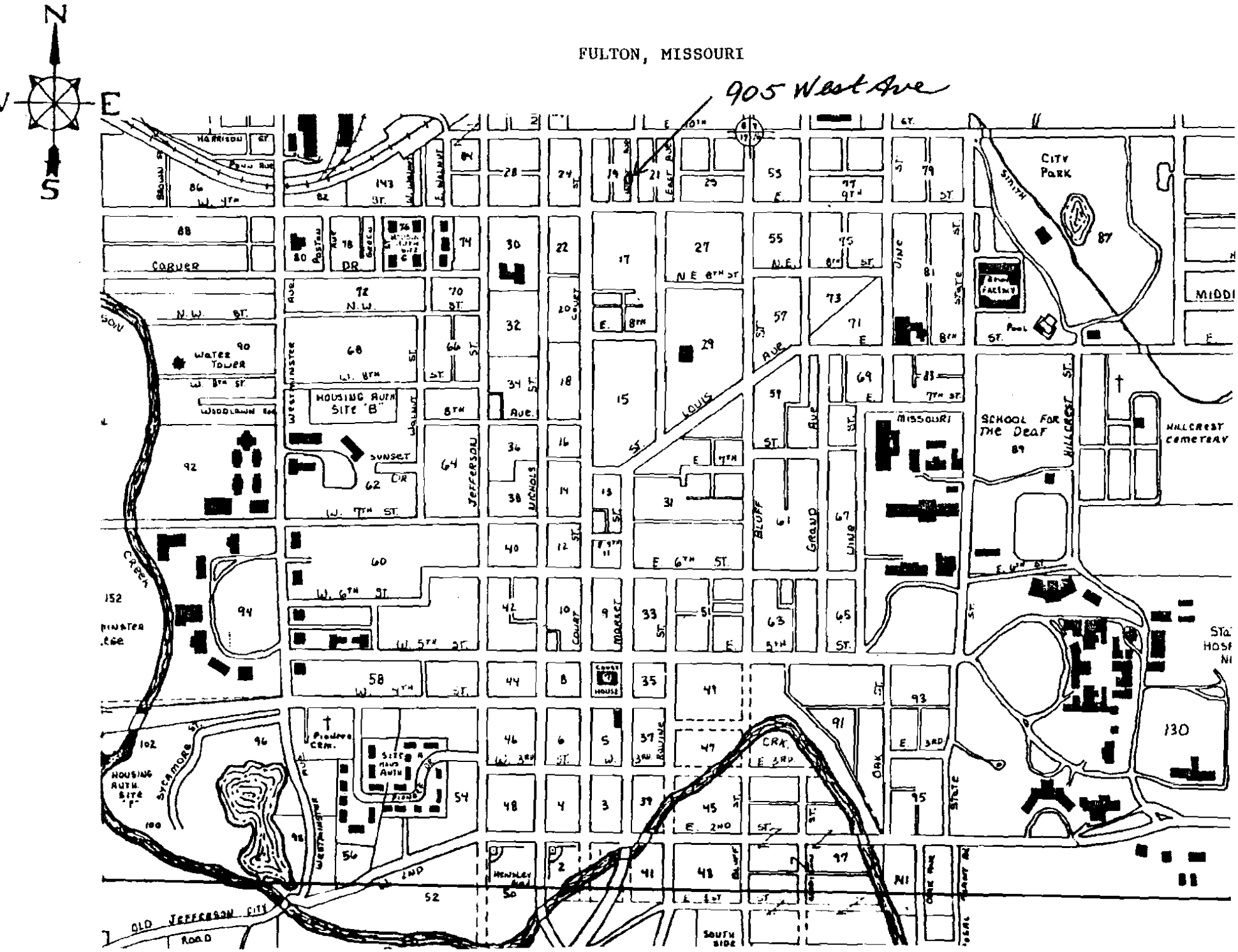

Office of Historic Preservation, P.O. Box 176, Jefferson City, Missouri 65101

HISTORIC INVENTORY

1. No

2. County: Callaway

3. Location of Negatives: Fulton City Hall

4. Present Name(s)

5. Other Name(s)

6. Specific Location: 907 West Ave., block 19

7. City or Town: Fulton — If Rural, Township & Vicinity

8. Site Plan with North Arrow

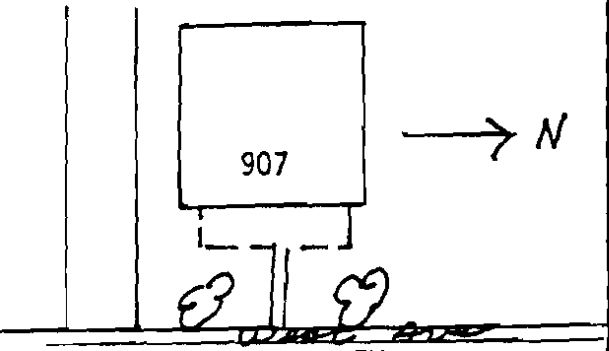

9. Coordinates Lat Long — UTM

Site ( ) Building (X) — Structure ( ) Object ( )

11. On National Register? Yes ( ) No (X)

12. Is It Eligible? Yes ( ) No (X)

13. Part of Estab Hist Dist? Yes ( ) No (X)

14. District Potent'l? Yes ( ) No (X)

15. Name of Established District

16. Thematic Category

17. Date(s) or Period

18. Style or Design: bungalow

19. Architect or Engineer

20. Contractor or Builder

21. Original Use, if apparent: residence

22. Present Use: beauty shop in residence; basement

23. Ownership: Public ( ) Private (X)

24. Owner's Name & Address, if known

25. Open to Public? Yes ( ) No (X)

26. Local Contact Person or Organization

27. Other Surveys in Which Included

28. No. of Stories: 1 1/2

29. Basement? Yes (X) No ( )

30. Foundation Material: concrete block

31. Wall Construction: frame

32. Roof Type & Material: gable, asb. shingle

33. No. of Bays: Front 3 Side 3

34. Wall Treatment: clapboard

35. Plan Shape: rectangular

36. Changes (Explain in #42): Addition (X) Altered ( ) Moved ( )

37. Condition: Interior ____ Exterior good

38. Preservation Underway? Yes ( ) No (X)

39. Endangered? By What? Yes ( ) No (X)

40. Visible from Public Road? Yes (X) No ( )

41. Distance from and Frontage on Road

42. Further Description of Important Features

36. small entranceway leading to large porch with large pillars; bracketed eaves, some decorative details in bargeboard area; 2 shed dormers, N & S sides; oriel window on N & S side; shelf window surrounds, chimney - located W-ctr.



43. History and Significance

44. Description of Environment and Outbuildings

45. Sources of Information

Photographic Information - Roll 6, #6, view to the NW
Photographer: P. Strawn, 5/9/78

46. Prepared by: M. Kennedy

47. Organization: Fulton Survey

48. Date: 5/78

49. Revision Date(s)

1. No
2. County
4. Present Name(s)
5. Other Name(s)

FULTON, MISSOURI

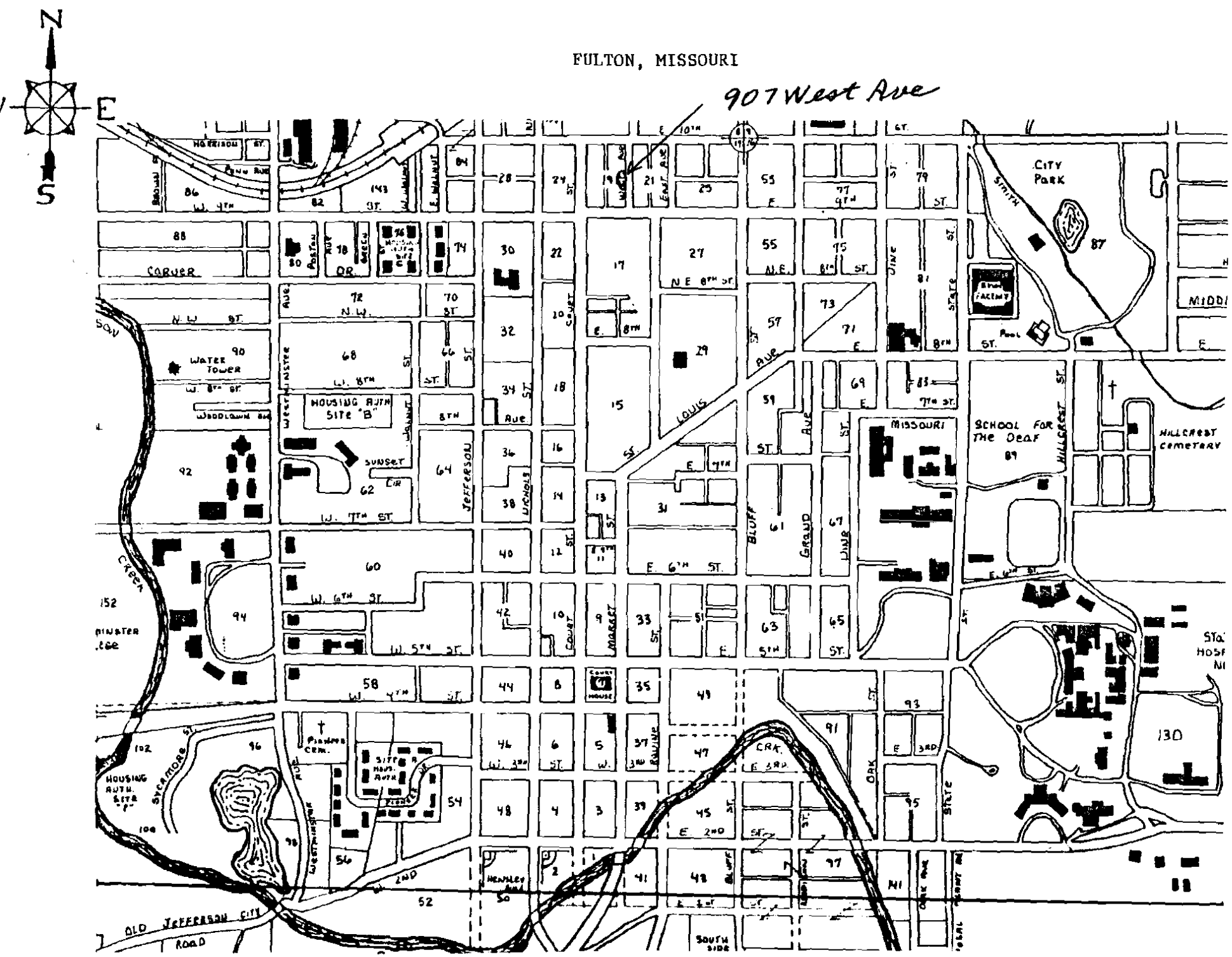

Office of Historic Preservation, P.O. Box 176, Jefferson City, Missouri 65101

HISTORIC INVENTORY

1 No

2 County: Callaway

3 Location of Negatives: Fulton City Hall

4 Present Name(s)

5 Other Name(s)

6 Specific Location: 908 West Ave.

7 City or Town: Fulton — II Rural, Township & Vicinity

8 Site Plan with North Arrow

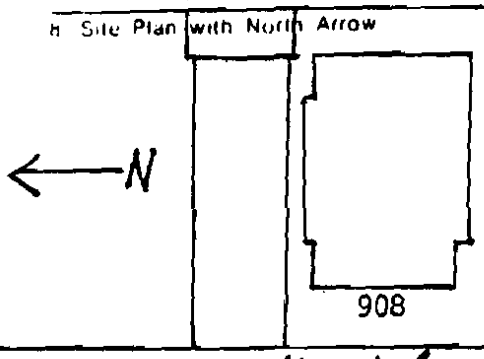

9 Coordinates: Lat / Long — UTM

Site ( ) Building (X) — Structure ( ) Object ( )

11 On National Register? Yes ( ) No (X)

12 Is It Eligible? Yes ( ) No (X)

13 Part of Estab Hist Dist? Yes ( ) No (X)

14. District Potent'l? Yes ( ) No (X)

15 Name of Established District

16. Thematic Category

17 Date(s) or Period

18 Style or Design: bungalow

19. Architect or Engineer

20. Contractor or Builder

21. Original Use, if apparent: residence

22 Present Use: residence

23 Ownership: Public ( ) Private (X)

24. Owner's Name & Address, if known

25. Open to Public? Yes ( ) No (X)

26. Local Contact Person or Organization

27. Other Surveys in Which Included

28. No. of Stories: 1 1/2

29. Basement? Yes (X) No ( )

30. Foundation Material: ashlar faced concr

31. Wall Construction: block frame

32. Roof Type & Material: gabled, asb. shingle

33. No. of Bays: Front n/a Side

34. Wall Treatment: clapboard

35. Plan Shape: rectangular

36. Changes (Explain in #42): Addition (X) Altered ( ) Moved ( )

37. Condition: Interior ____ Exterior: very good

38. Preservation Underway? Yes ( ) No (X)

39. Endangered? By What? Yes ( ) No (X)

40. Visible from Public Road? Yes (X) No ( )

41. Distance from and Frontage on Road

42. Further Description of Important Features

36. small rear addition; screened-in porch.
42. imbricated shingles on attic story and on corners of porch; stick-type brackets supporting wide overhanging eaves; screened in front porch; wrought iron railing on porch steps



43 History and Significance

44 Description of Environment and Outbuildings

low,
cement retaining wall in front of house
quiet, residential neighborhood

45 Sources of Information

Photographic Information - Roll 6, #8, view to the SE
Photographer: P. Strawn, 5/9/78

46. Prepared by: P. Strawn

47. Organization: Fulton Survey

48. Date: 5/78

49 Revision Date(s)

4 Present Name(s)

5 Other Name(s)

FULTON, MISSOURI

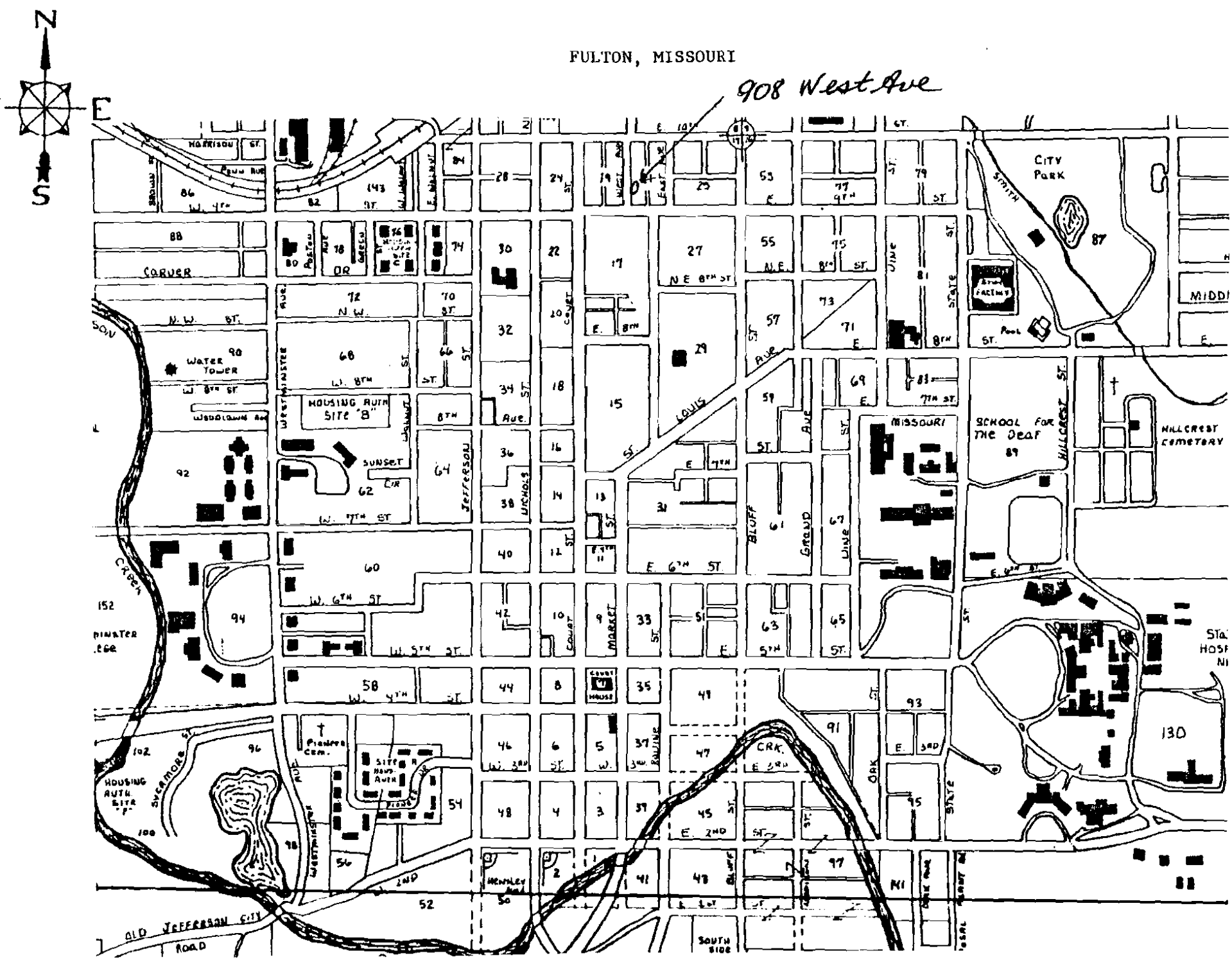

Office of Historic Preservation, P.O. Box 176, Jefferson City, Missouri 65101

HISTORIC INVENTORY

1 No

2 County: Callaway

3 Location of Negatives: Fulton City Hall

4 Present Name(s)

5 Other Name(s)

6 Specific Location: 909 West Ave.

7 City or Town: Fulton — If Rural, Township & Vicinity

8 Site Plan with North Arrow

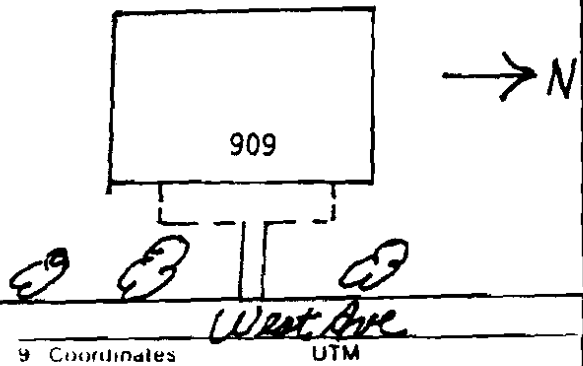

9 Coordinates: Lat / Long — UTM

Site ( ) Structure ( )
Building (X) Object ( )

10 On National Register? Yes ( ) No (X)

11. Is It Eligible? Yes ( ) No (X)

12 Part of Estab Hist Dist ? Yes ( ) No (X)

13. District Potent'l? Yes ( ) No (X)

14 Name of Established District

16. Thematic Category

17 Date(s) or Period

18 Style or Design

19. Architect or Engineer

20. Contractor or Builder

21. Original Use, if apparent: residence

22 Present Use: residence

23 Ownership: Public ( ) Private (X)

24. Owner's Name & Address, if known

25. Open to Public? Yes ( ) No (X)

26. Local Contact Person or Organization

27. Other Surveys in Which Included

28. No. of Stories: 1 1/2

29. Basement? Yes (X) No ( )

30. Foundation Material: concr.block,ashlar

31. Wall Construction: frame

32. Roof Type & Material: hipped,gable;asb.sing.

33. No. of Bays: Front 3 Side 3

34. Wall Treatment: aluminum siding

35. Plan Shape: rectangular

36. Changes (Explain in #42): Addition ( ) Altered (X) Moved ( )

37. Condition: Interior ____ Exterior: very good

38. Preservation Underway? Yes ( ) No (X)

39. Endangered? By What? Yes ( ) No (X)

40. Visible from Public Road? Yes (X) No ( )

41. Distance from and Frontage on Road

42. Further Description of Important Features

36. new siding; aluminum storm windows, door; metal attic vent on roof;
42. shed dormer over front entrance; doric pillars on porch; wide, overhanging eaves



43 History and Significance

44 Description of Environment and Outbuildings

45 Sources of Information

Photographic Information - Roll 6, #7, view to the NW
Photographer: P. Strawn, 5/9/78

46. Prepared by: M.Kennedy

47. Organization: Fulton Survey

48. Date: 5/78

49. Revision Date(s)

1 No

2 County

4 Present Name(s)

5 Other Name(s)

FULTON, MISSOURI

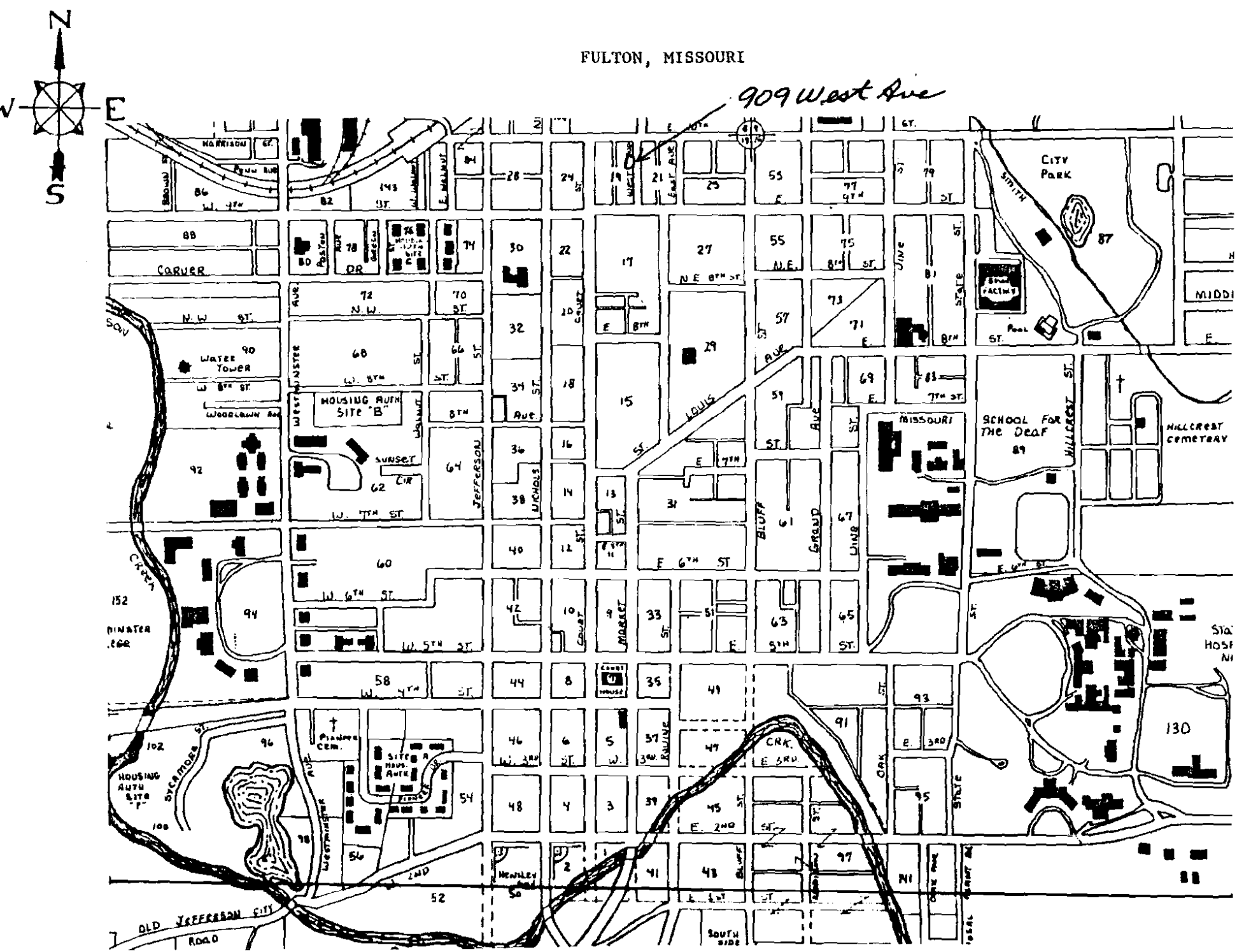

Office of Historic Preservation, P.O. Box 176, Jefferson City, Missouri 65101

HISTORIC INVENTORY

1 No.

2 County
Callaway

3 Location of Negatives
Fulton City Hall

4 Present Name(s)

5 Other Name(s)

6 Specific Location
910 West Ave.

7 City or Town (If Rural, Township & Vicinity)
Fulton

8 Site Plan with North Arrow

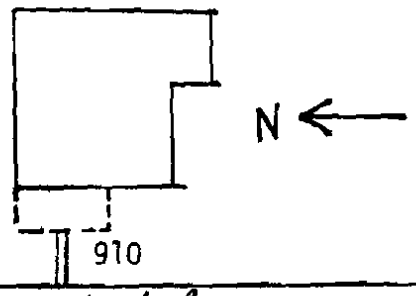

9 Coordinates UTM
Lat
Long

Site ( ) Structure ( )
Building (X) Object ( )

10 On National Register? Yes ( ) No (X)

11 Is It Eligible? Yes ( ) No (X)

12 Part of Estab Hist Dist? Yes ( ) No (X)

13 District Potent'l? Yes ( ) No (X)

14 Name of Established District

16 Thematic Category

17 Date(s) or Period

18 Style or Design
bungalow

19 Architect or Engineer

20 Contractor or Builder

21 Original Use, if apparent
residence

22 Present Use
residence

23 Ownership Public ( ) Private (X)

24 Owner's Name & Address, if known

25 Open to Public? Yes ( ) No (X)

26 Local Contact Person or Organization

27 Other Surveys in Which Included

28 No. of Stories 1

29 Basement? Yes (X) No ( )

30 Foundation Material
concrete block

31 Wall Construction
frame

32 Roof Type & Material shingle
interlock.gable,

33 No. of Bays
Front Side

34 Wall Treatment
clapboard

35 Plan Shape rectangular

36 Changes (Explain in #42) Addition ( ) Altered (X) Moved ( )

37 Condition
Interior
Exterior good

38 Preservation Underway? Yes No (X)

39 Endangered? By What? Yes ( ) No (X)

40 Visible from Public Road? Yes (X) No ( )

41 Distance from and Frontage on Road

42 Further Description of Important Features

36. aluminum storm windows & door; enclosed porch; metal awning over porch.
42. wide, overhanging eaves; 2 chimneys; plain lug sills; brick pillar supports on porch.



43 History and Significance

44 Description of Environment and Outbuildings

45 Sources of Information
Photographic Information - Roll 6, #3, view to the NE
Photographer: P. Strawn, 5/9/78

46 Prepared by
M. Kennedy

47 Organization
Fulton Survey

48 Date
5/78

49 Revision Date(s)

3 Location of Negatives

4 Present Name(s)

5 Other Name(s)

FULTON, MISSOURI

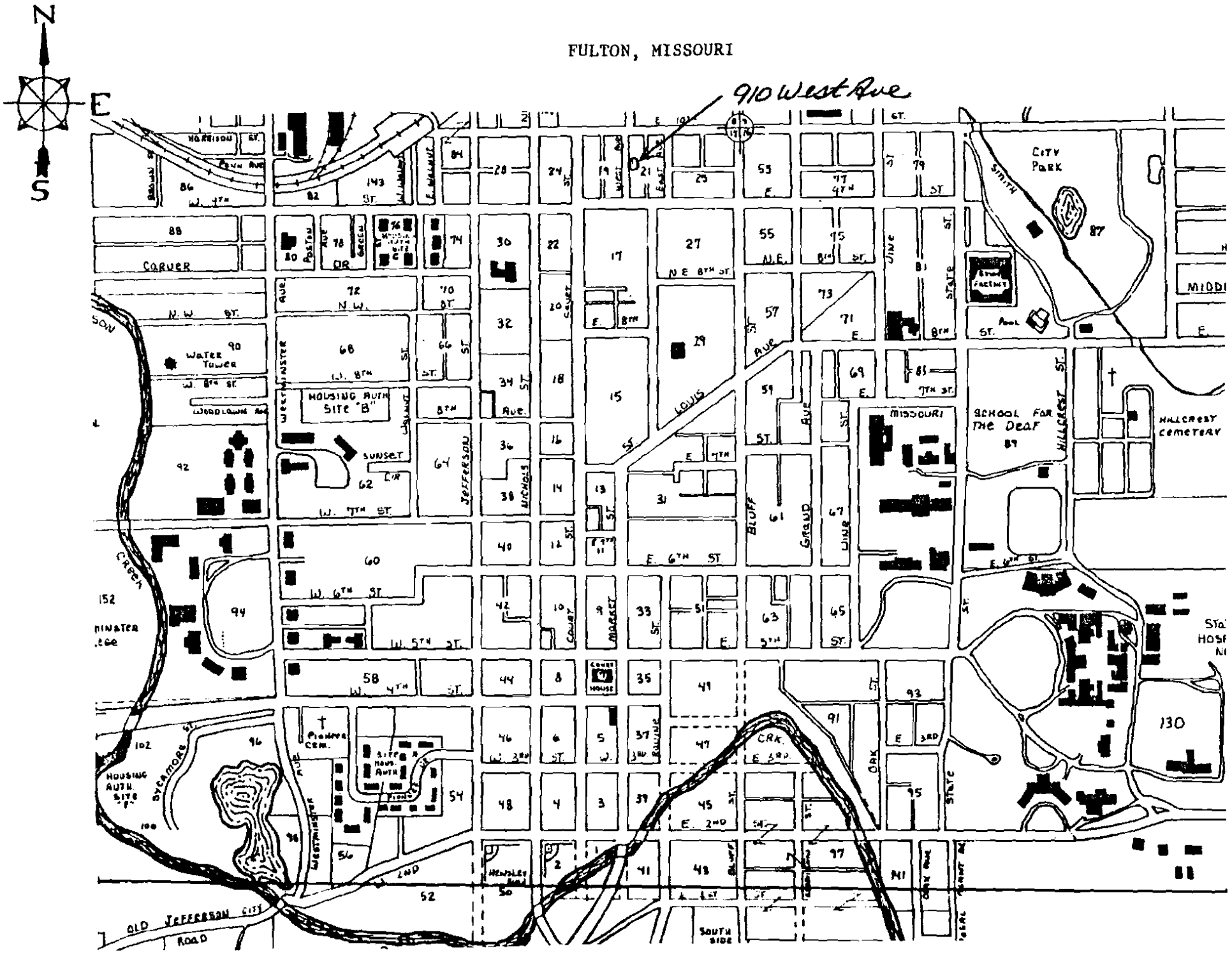

Office of Historic Preservation, P.O. Box 176, Jefferson City, Missouri 65101

HISTORIC INVENTORY

1 No

2 County
Callaway

3 Location of Negatives
Fulton City Hall

4 Present Name(s)

5 Other Name(s)

6 Specific Location
912 West Ave.

7 City or Town — If Rural, Township & Vicinity
Fulton

8 Site Plan with North Arrow

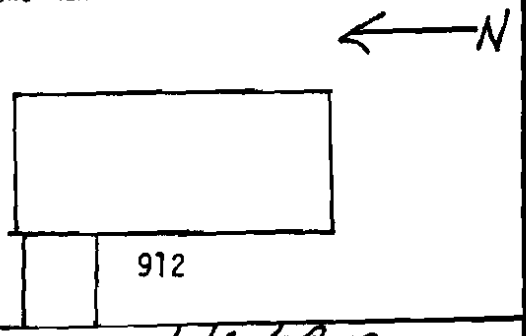

9 Coordinates — UTM
Lat
Long

Site ☐ Structure ☐
Building ☒ Object ☐

11 On National Register? Yes ☐ No ☒

12. Is It Eligible? Yes ☐ No ☒

13 Part of Estab Hist Dist ? Yes ☐ No ☒

14. District Potent'l? Yes ☐ No ☒

15 Name of Established District

16. Thematic Category

17 Date(s) or Period

18 Style or Design

19 Architect or Engineer

20. Contractor or Builder

21. Original Use, if apparent
residence

22 Present Use
residence

23 Ownership — Public ☐ Private ☒

24. Owner's Name & Address, if known

25. Open to Public? Yes ☐ No ☒

26. Local Contact Person or Organization

27. Other Surveys in Which Included

28. No. of Stories 1

29. Basement? Yes ☒ No ☐

30. Foundation Material
concrete

31. Wall Construction
frame

32. Roof Type & Material
hipped, asb. shingle

33. No. of Bays
Front 3 Side 2

34. Wall Treatment
asb. concr. shingle

35. Plan Shape rectangular

36. Changes (Explain in #42) Addition ☐ Altered ☐ Moved ☐

37. Condition
Interior
Exterior ~~very good~~

38. Preservation Underway? Yes ☐ No ☒

39. Endangered? By What? Yes ☐ No ☒

40. Visible from Public Road? Yes ☒ No ☐

41. Distance from and Frontage on Road

42. Further Description of Important Features



43 History and Significance

44 Description of Environment and Outbuildings

45 Sources of Information
Photographic Information - Roll 6, #2, view to the SE
Photographer: P. Strawn, 5/9/78

46. Prepared by
M. Kennedy

47. Organization
Fulton Survey

48. Date
5/78

49 Revision Date(s)

1 No
2 County
4 Present Name(s)
5 Other Name(s)

FULTON, MISSOURI

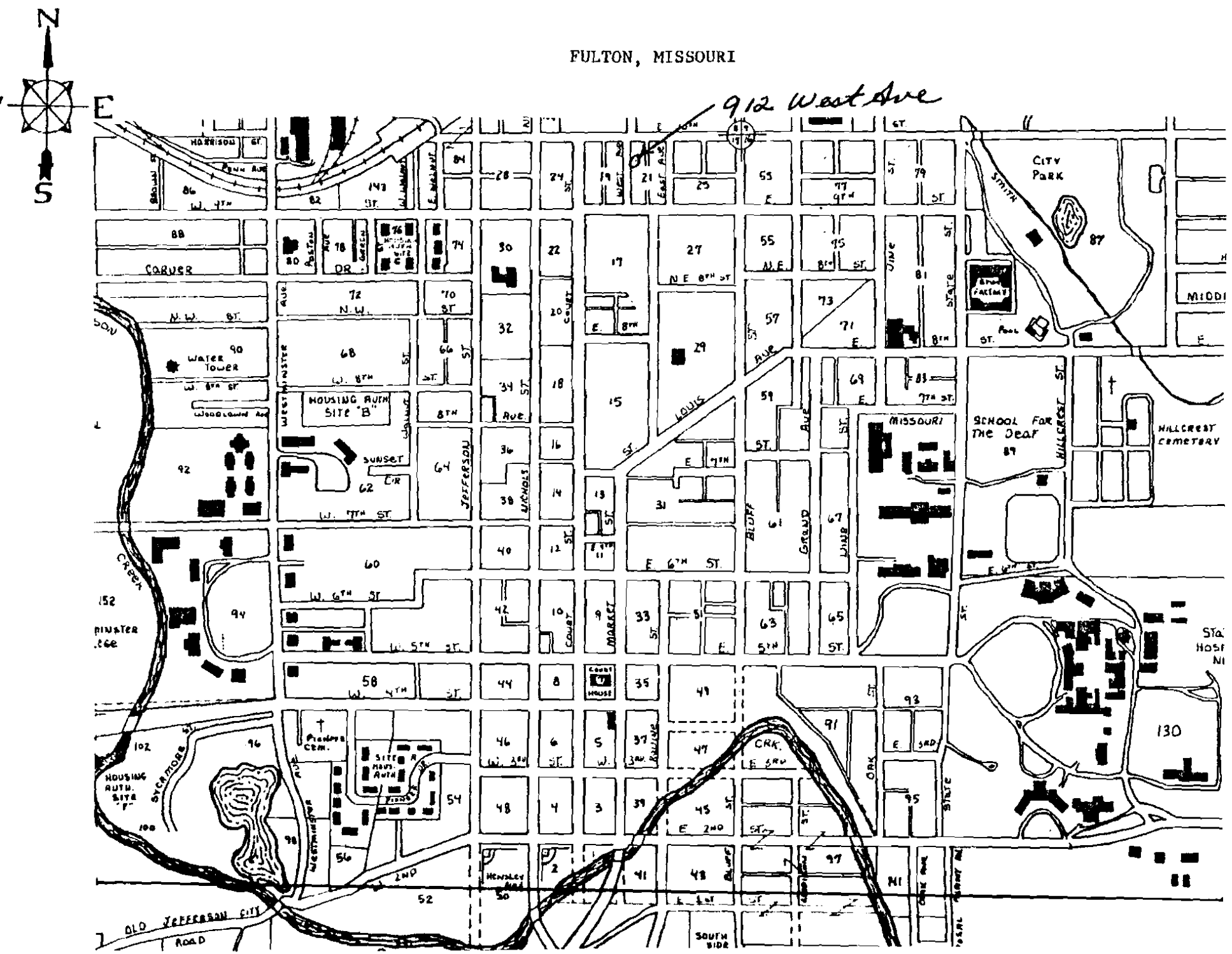

Office of Historic Preservation, P.O. Box 176, Jefferson City, Missouri 65101

HISTORIC INVENTORY

1 No

2 County
Callaway

3 Location of Negatives
Fulton City Hall

4 Present Name(s)

5 Other Name(s)

6 Specific Location
914 West Ave. (also 16 E. 10th St.), block 21

7 City or Town — If Rural, Township & Vicinity
Fulton

8 Site Plan with North Arrow

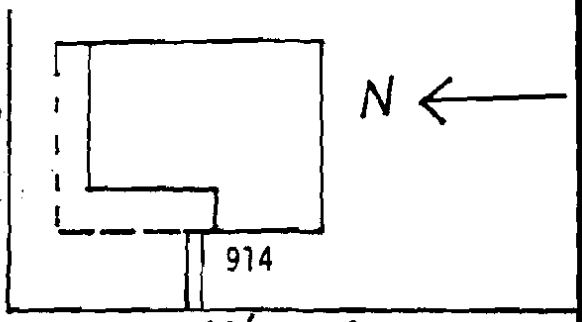

9 Coordinates
Lat
Long
UTM

Site ( ) Structure ( )
Building (X) Object ( )

10 On National Register? Yes ( ) No (X)

11 Is It Eligible? Yes ( ) No (X)

12 Part of Estab Hist Dist? Yes ( ) No (X)

13 District Potent'l? Yes ( ) No (X)

14 Name of Established District

16 Thematic Category

17 Date(s) or Period

18 Style or Design

19 Architect or Engineer

20 Contractor or Builder

21 Original Use, if apparent
residence

22 Present Use
residence, duplex

23 Ownership — Public ( ) Private (X)

24 Owner's Name & Address, if known

25 Open to Public? Yes ( ) No (X)

26 Local Contact Person or Organization

27 Other Surveys in Which Included

28 No. of Stories 2

29 Basement? Yes ( ) No ( )

30 Foundation Material
concrete block

31 Wall Construction
frame

32 Roof Type & Material
gable, asb. shingle

33 No. of Bays
Front 3 Side 2

34 Wall Treatment
asbest. concr. shingles

35 Plan Shape T

36 Changes (Explain in #42) — Addition ( ) Altered (XX) Moved ( )

37 Condition
Interior
Exterior fair

38 Preservation Underway? Yes ( ) No (XX)

39 Endangered? By What? Yes ( ) No (XX)

40 Visible from Public Road? Yes (XX) No ( )

41 Distance from and Frontage on Road

42 Further Description of Important Features
30. w/rough ashlar facing; 36. siding altered; aluminum storm doors. 42. boxed cornice with returns; tall, narrow 2 over 2 windows; plain wood pillars; incised carving and corbeled-type wood molding on transom area over windows on N. side which may be of a later date than the rest of the house.



43 History and Significance

44 Description of Environment and Outbuildings

45 Sources of Information
Photographic Information - Roll 6, #1, view to the SE
Photographer: P. Strawn, 5/9/78

46 Prepared by
P. Strawn

47 Organization
Fulton Survey

48 Date
5/78

49 Revision Date(s)

1 No | 2 County | 4 Present Name(s) | 5 Other Name(s)

FULTON, MISSOURI

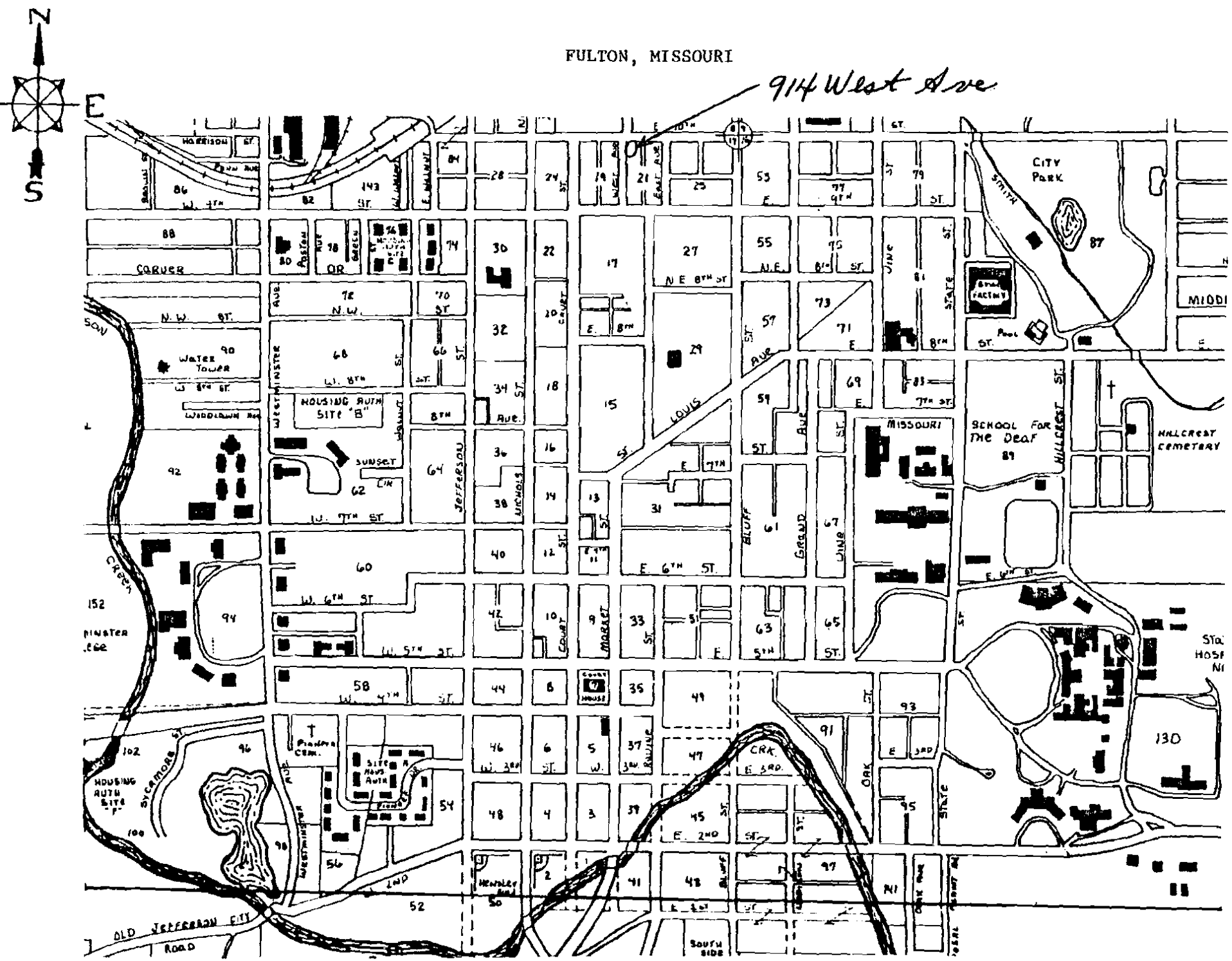



Episcopal Church

Trinity Episcopal Church, formerly located at
1009 West Ave., torn down in 1935
(#76, from the Fulton Souvenir, c.1912, p.17)

Office of Historic Preservation, P.O. Box 176, Jefferson City, Missouri 65101

HISTORIC INVENTORY

1 No

2 County
Callaway

3 Location of Negatives
Fulton City Hall

4 Present Name(s)
Sigma Chi Fraternity House

5 Other Name(s)

6 Specific Location
SE corner Westminster & W. 5th

7 City or Town — If Rural, Township & Vicinity
Fulton

8 Site Plan with North Arrow

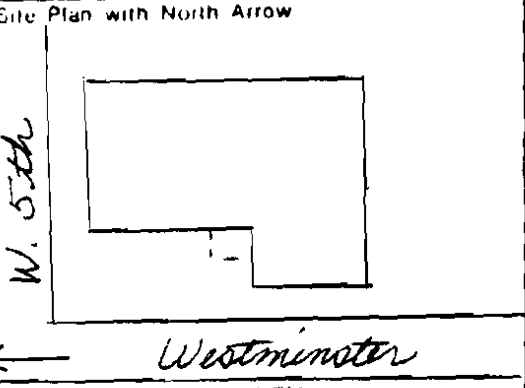

9 Coordinates — UTM
Lat
Long

Site ( ) Structure ( )
Building (X) Object ( )

10 On National Register? Yes ( ) No (X)

11 Is It Eligible? Yes ( ) No (X)

12 Part of Estab Hist Dist.? Yes ( ) No (X)

13 District Potent'l? Yes ( ) No (X)

14 Name of Established District

16 Thematic Category

17 Date(s) or Period

18 Style or Design
Southern Colonial Revival

19 Architect or Engineer

20 Contractor or Builder

21 Original Use, if apparent
fraternity house

22 Present Use
fraternity house

23 Ownership — Public ( ) Private (X)

24 Owner's Name & Address, if known
Westminster College

25 Open to Public? Yes ( ) No (X)

26 Local Contact Person or Organization

27 Other Surveys in Which Included

28 No. of Stories 2

29 Basement? Yes ( ) No X

30 Foundation Material
concrete

31 Wall Construction
brick

32 Roof Type & Material
gable

33 No. of Bays
Front 6 Side 2

34 Wall Treatment
see #42 below

35 Plan Shape L

36 Changes (Explain in #42) — Addition ( ) Altered ( ) Moved ( )

37 Condition
Interior
Exterior good

38 Preservation Underway? Yes ( ) No X

39 Endangered? By What? Yes ( ) No X

40 Visible from Public Road? Yes X No ( )

41 Distance from and Frontage on Road

42 Further Description of Important Features

#34. Red brick - Fulton common bond
#42. Parapeted ends; denticulated cornice treatment



43 History and Significance

44 Description of Environment and Outbuildings

45 Sources of Information
Photographic Information - Roll 43, #29, view to the SE
Photographer: P. Strawn, 6/11/79

46 Prepared by
P. Strawn

47 Organization
Fulton Survey

48 Date

49 Revision Date(s)

1 No
2 County
4 Present Name(s)
5 Other Name(s)

FULTON, MISSOURI

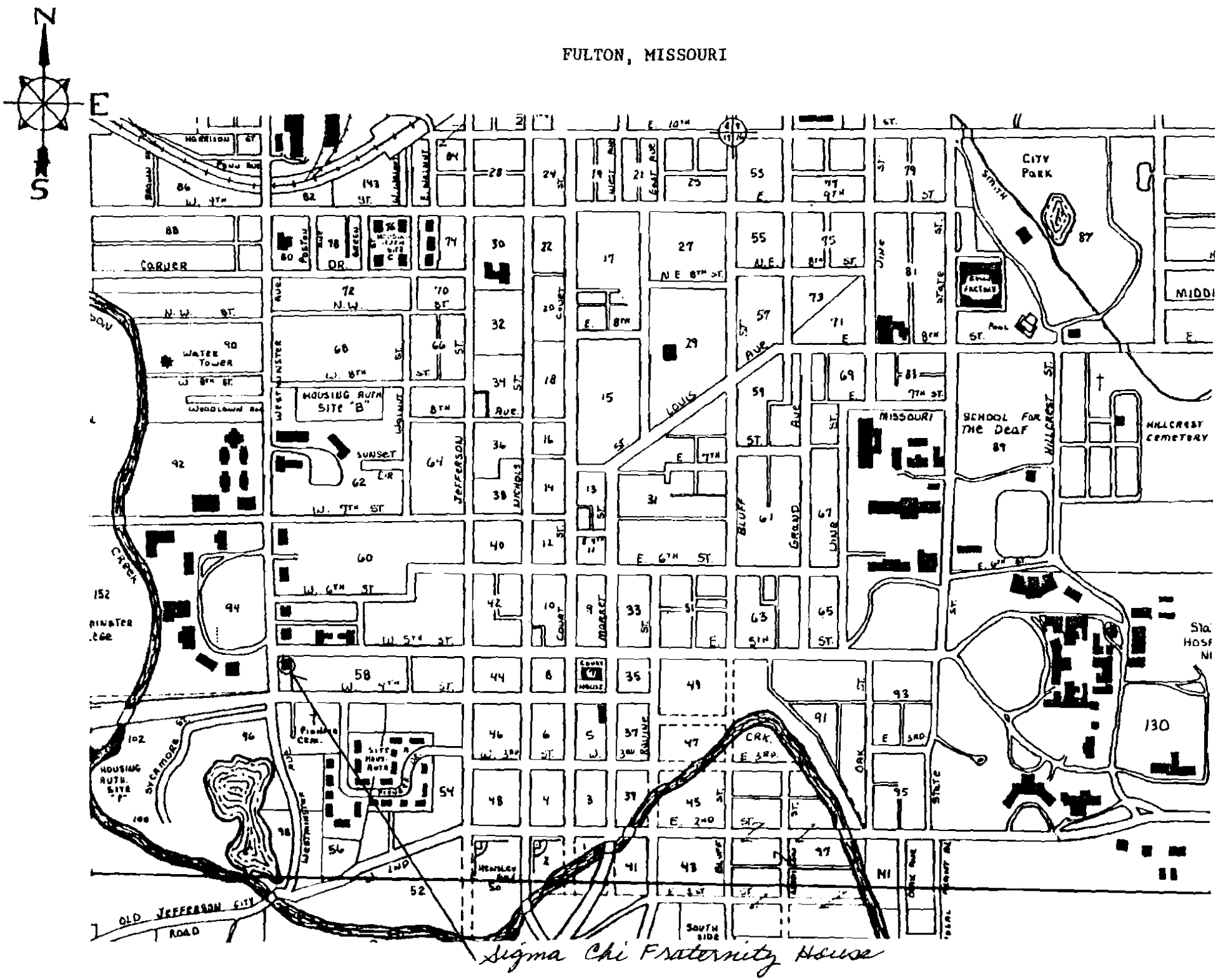

Office of Historic Preservation, P.O. Box 176, Jefferson City, Missouri 65101

HISTORIC INVENTORY

1 No

2 County Callaway

3 Location of Negatives
Fulton City Hall

4 Present Name(s)
Phi Delta Theta Fraternity Chapter House

5 Other Name(s)

6 Specific Location
500 Westminster Ave.

7 City or Town — If Rural, Township & Vicinity
Fulton

8 Site Plan with North Arrow



9 Coordinates — UTM
Lat
Long

Site ( ) Structure ( )
Building (X) Object ( )

10 On National Register? Yes ( ) No (X)

12. Is It Eligible? Yes (X) No ( )

13 Part of Estab Hist Dist ? Yes ( ) No (X)

14. District Potent'l? Yes (X) No ( )

15 Name of Established District

16. Thematic Category

17 Date(s) or Period
built 1927

18 Style or Design
Georgian Revival

19. Architect or Engineer
Austin H. Welch, St, Louis

20. Contractor or Builder
W.J. Cochran & Son, Boonville

21. Original Use, if apparent
group residence

22. Present Use
group residence

23. Ownership — Public ( ) Private (X)

24. Owner's Name & Address, if known
Phi Delta Theta
Missouri Beta House Corporation
10 E. Fourth St., Fulton, MO

25. Open to Public? Yes ( ) No (X)

26. Local Contact Person or Organization
Phi Delta Theta, Westminster Col.

27. Other Surveys in Which Included

28. No. of Stories 3

29. Basement? full — Yes (X) No ( )

30. Foundation Material
concrete

31. Wall Construction
brick, frame

32. Roof Type & Material
medium hip, red clay tile

33. No. of Bays
Front 3 Side 3

34. Wall Treatment
red brick

35. Plan Shape L-shape

36. Changes (Explain in #42) — Addition (X) Altered (X) Moved ( )

37. Condition
Interior good
Exterior good

38. Preservation Underway? Yes ( ) No (X)

39. Endangered? By What? Yes ( ) No (X)

40. Visible from Public Road? Yes (X) No ( )

41. Distance from and Frontage on Road

42. Further Description of Important Features
#36 The basement was formerly a coal bin, it has since been remodeled for a recreation room and chapter room. A back stairway along the south wall of the north wing has been sealed off. A room(a)was added to the corner of the south and east walls. French doors were removed at the entrance hall and the north doorway off the entrance to the dining room. Details: The building has a portico on the south wall, with French doors. The front (west) entrance hall has four doric (over)



43 History and Significance
For better understanding of the history of Phi Delta Theta and its chapter house on the Westminster College campus, this survey includes a history of all three fraternities combined into an overall view of the system's history. (over)

44 Description of Environment and Outbuildings
The Phi Delta Theta house is situated in a row of fraternity houses facing the academic campus, across the street.

45 Sources of Information
1) William E. Parrish, Westminster College, An Informal History, 1851-1969. Westminster College, Fulton, Missouri. 1971, pp. 72-74, 107-08, 160, 184.

46. Prepared by
Jill LaHue

47. Organization
Fulton Survey

48. Date

49 Revision Date(s)

1 No

2 County

4 Present Name(s)

5 Other Name(s)

Phi Delta Theta Frat. House

FULTON, MISSOURI

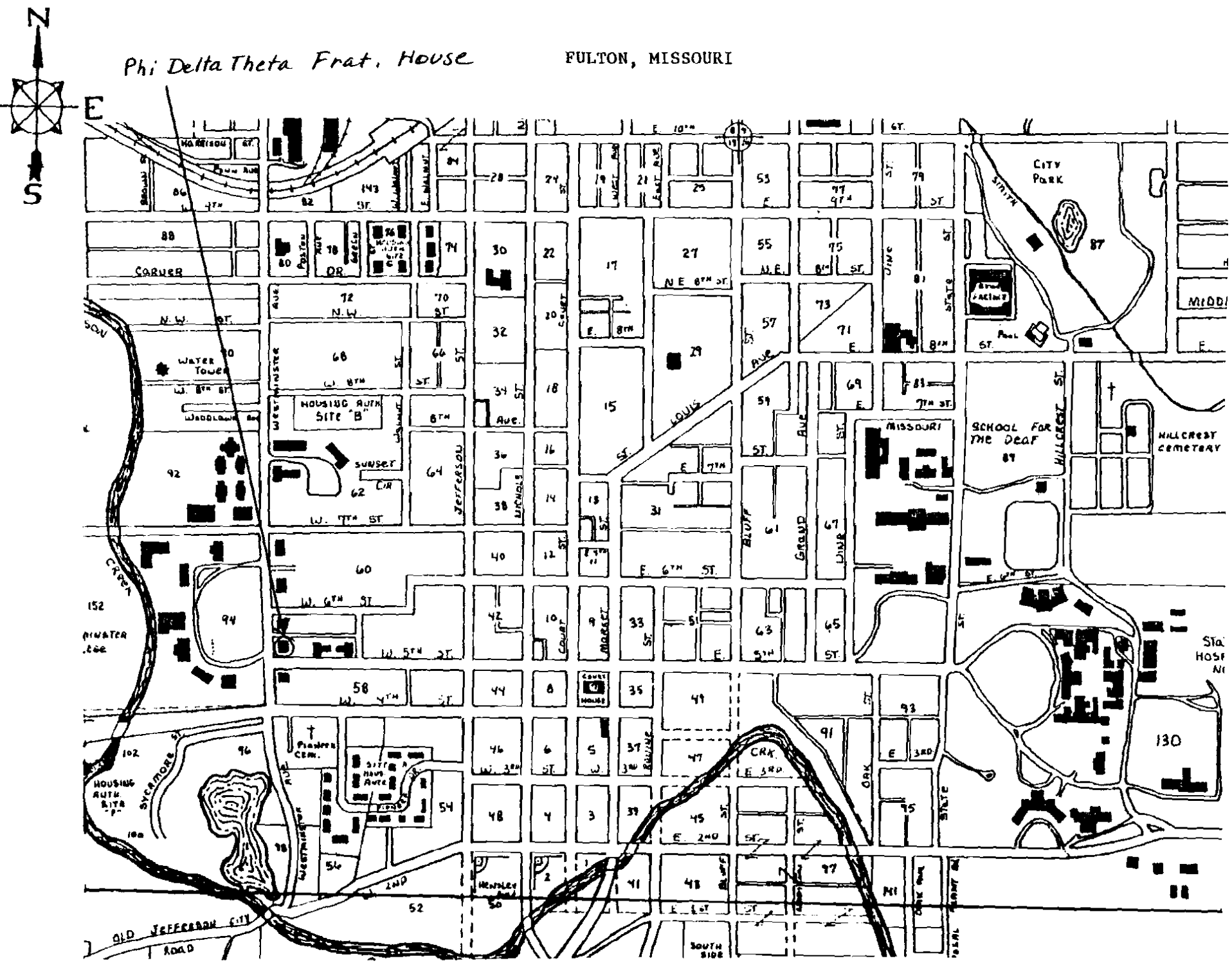

Phi Delta Theta Fraternity

#42 cont.
inside and a large U-shaped stairway. The first floor consists of an entrance hall, two living rooms, a dining room, a kitchen, a pantry and the housemother's quarters. The second and third floors are bedrooms for the chapter members.

#45 cont.
2) Lynn Bock and Bob Johnson, members of Missouri Beta Chapter of Phi Delta Theta and residents of the chapter house.

Photographic Information - Roll 43, #32, view to the NE
Photographer: P. Strawn, 6/11/79

Phi Delta Theta Fraternity

#43

The first fraternity arrived on campus on March 5, 1868, with the installation of Beta Theta Pi. In 1880, a second fraternity was established at Westminster, Phi Delta Theta. Throughout the next ten years, the fraternities "came more into the open in their activities and began to fill a larger place in campus life." (1)

On February 5, 1890, a local organization, Chi Beta Delta, was initiated into Kappa Alpha Order, and became the third fraternity on campus.

"With three national fraternities firmly established, the 'system' had definitely arrived at Westminster. A friendly rivalry naturally sprang up among these groups, and increasingly they overshadowed the literary societies as the focal point of social interest for their members. . . . Each rented a hall in town where it might put up its paraphernalia and hold its meetings." (1) At this time, the chapter members had their own housing, on a singular basis.

"The fraternities had become an increasingly important part of Westminster life, and their parties were a regular part of the Fulton social scene reported in the local press. Each group continued to rent chapter rooms in some downtown hall where they could hold meetings and an occasional social gathering." (1)

Phi Delta Theta was the first fraternity to have an official chapter house. In the fall of 1901, they obtained a house on Main Street (northwest corner of Court and Ninth Streets) from J.E. Watson. In the winter of 1907-08, Beta Theta Pi bought permanent living quarters at 915 Court Street.

In the 1920s, "the literary societies went into serious decline attracting largely underclassmen, but the social fraternities were in their heyday. All of them had their own houses in the main part of town by this time, and in 1926 Phi Delta Theta led the way to Westminster Avenue. Back in 1920, E.M. Tuttle had offered the college a generous bargain on six lots facing the campus at the bottom of the hill between Fifth and Seventh streets." (1) Phi Delta Theta bought two of the lots in 1923 and began construction of a house. They first occupied their new residence in January 1927. Beta Theta Pi built its house on the adjoining north lot a year later. Kappa Alpha erected a house adjacent (north) of the Beta Theta Pi house in 1928-29.

Office of Historic Preservation, P.O. Box 176, Jefferson City, Missouri 65101

HISTORIC INVENTORY

1 No

2 County Callaway

3 Location of Negatives Fulton City Hall

4 Present Name(s) Beta Theta Pi Fraternity Chapter House

5 Other Name(s)

6 Specific Location 502 Westminster Ave.

7 City or Town Fulton — If Rural, Township & Vicinity

8 Site Plan with North Arrow



9 Coordinates Lat Long UTM

Site ( ) Building (X) Structure ( ) Object ( )

10 On National Register? Yes ( ) No (X)

12. Is It Eligible? Yes (X) No ( )

13 Part of Estab Hist Dist ? Yes ( ) No (X)

14. District Potent'l? Yes (X) No ( )

15 Name of Established District

16. Thematic Category

17 Date(s) or Period Late 1927

18 Style or Design English Tudor

19. Architect or Engineer

20. Contractor or Builder

21. Original Use, if apparent group residence

22. Present Use group residence

23 Ownership Public ( ) Private (X)

24. Owner's Name & Address, if known Beta Theta Pi House Corporation Gupton Vogt, 2200 Olive St., ~~St. Louis, MO 63103~~

25. Open to Public? Yes ( ) No (X)

26. Local Contact Person or Organization Beta Theta Pi, Westminster Colleg

27. Other Surveys in Which Included

28. No. of Stories 3

29. Basement? Yes (X) No ( ) full

30. Foundation Material concrete

31. Wall Construction plaster, drywall

32. Roof Type & Material slate high gable w/ 3 cross gable

33. No. of Bays Front n/a Side n/a

34. Wall Treatment brick, stucco, wood

35. Plan Shape rect. w/ additio

36. Changes (Explain in #42) Addition (X) Altered (X) Moved ( )

37. Condition Interior good Exterior good

38. Preservation Underway? Yes No (X)

39. Endangered? By What? Yes ( ) No (X)

40. Visible from Public Road? Yes (X) No ( )

41. Distance from and Frontage on Road

42 Further Description of Important Features

#32 One of the cross gables has been covered over by the main roof. Presently, only two are visible from the exterior. #36 In the fall of 1946, most of the house was destroyed by fire. The house was restored to its original condition the following fall. The exterior brick structure, interior metal beams, parts of the roof and fireplace were not destroyed. The house has four additions, all on the east and north sides. (a) a kitchen was added to the south end of the east wall (over)



43 History and Significance

For better understanding of the history of Beta Theta Pi and its chapter house on the Westminster College campus, this survey includes a history of all three fraternities combined into an overall view of the system's history.

44 Description of Environment and Outbuildings

The Beta Theta Pi house is situated in a row of fraternity houses, across the street from and facing the academic campus.

45 Sources of Information

1) William E. Parrish, Westminster College, An Informal History, 1851-1969. Westminster College, Fulton, Missouri. 1971, pp. 35-36, 72, 74, 107-08, 122-23, 160, 215.

46. Prepared by Jill LaHue

47. Organization Fulton Survey

48. Date 5-9-79

49 Revision Date(s)

1 No

2 County

4 Present Name(s)

5 Other Name(s)

Beta Theta Pi Frat. House

FULTON, MISSOURI

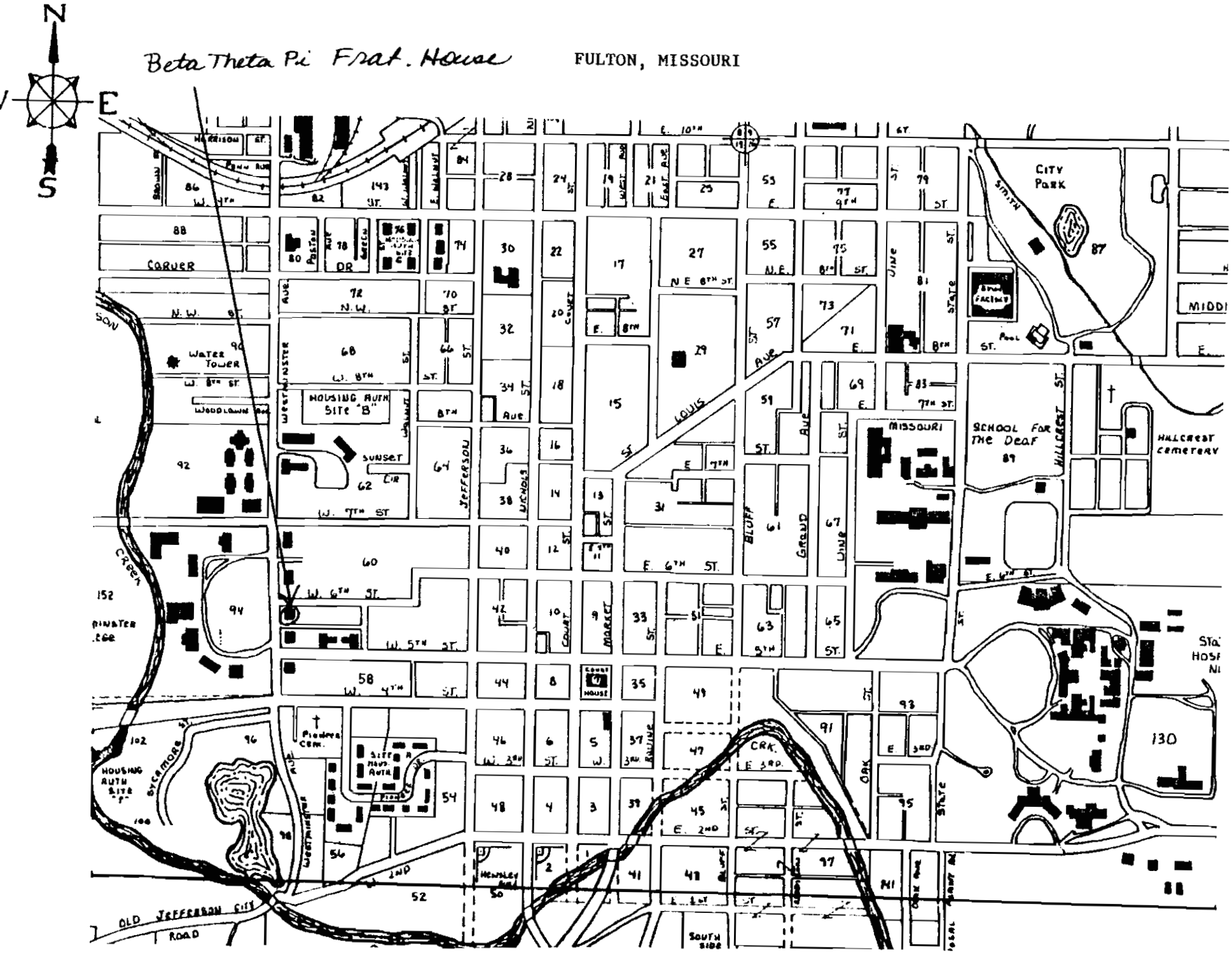

Beta Theta Pi Fraternity

#36 cont.
(b) a room and bath was added on top of the kitchen, (c) a room was added to the west side of the north wall, (d) another addition was made on the east side of the north wall, (see as noted on site plan).
Baker Terry Construction Company of St Louis was responsible for rebuilding the house after the 1946 fire.

#42
The house has three dormers on the front and three on the back, with no overhang. The stucco areas of the exterior are crossed and decorated with wood.

#45
2) J. Michael Medart, member of Alpha Delta Chapter of Beta Theta Pi and a resident of this chapter house.

Photographic Information - Roll 43, #33, view to the E
Photographer: P. Strawn, 6/11/79

Beta Theta Pi Fraternity

#43

The first fraternity arrived on campus on March 5, 1868, with the installation of Beta Theta Pi. In 1880, a second fraternity was established at Westminster, Phi Delta Theta. Throughout the next ten years, the fraternities "came more into the open in their activities and began to fill a larger place in campus life." (1)

On February 5, 1890, a local organization, Chi Beta Delta, was initiated into Kappa Alpha Order, and became the third fraternity on campus.

"With three national fraternities firmly established, the 'system' had definitely arrived at Westminster. A friendly rivalry naturally sprang up among these groups, and increasingly they overshadowed the literary societies as the focal point of social interest for their members. . . . Each rented a hall in town where it might put up its paraphernalia and hold its meetings." (1) At this time, the chapter members had their own housing, on a singular basis.

"The fraternities had become an increasingly important part of Westminster life, and their parties were a regular part of the Fulton social scene reported in the local press. Each group continued to rent chapter rooms in some downtown hall where they could hold meetings and an occasional social gathering." (1)

Phi Delta Theta was the first fraternity to have an official chapter house. In the fall of 1901, they obtained a house on Main Street (northwest corner of Court and Ninth Streets) from J.E. Watson. In the winter of 1907-08, Beta Theta Pi bought permanent living quarters at 915 Court Street.

In the 1920s, "the literary societies went into serious decline attracting largely underclassmen, but the social fraternities were in their heyday. All of them had their own houses in the main part of town by this time, and in 1926 Phi Delta Theta led the way to Westminster Avenue. Back in 1920, E.M. Tuttle had offered the college a generous bargain on six lots facing the campus at the bottom of the hill between Fifth and Seventh streets." (1) Phi Delta Theta bought two of the lots in 1923 and began construction of a house. They first occupied their new residence in January 1927. Beta Theta Pi built its house on the adjoining north lot a year later. Kappa Alpha erected a house adjacent (north) of the Beta Theta Pi house in 1928-29.

Office of Historic Preservation, P.O. Box 176, Jefferson City, Missouri 65101

HISTORIC INVENTORY

1 No

2 County: Callaway

3 Location of Negatives: Fulton City Hall

4 Present Name(s): Kappa Alpha Fraternity House

5 Other Name(s):

6 Specific Location: 602 Westminster Ave.

7 City or Town: Fulton — If Rural, Township & Vicinity

8 Site Plan with North Arrow

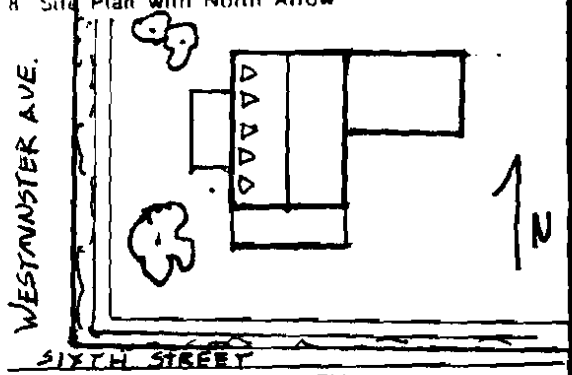

9 Coordinates: UTM
Lat
Long

Site ( ) Structure ( )
Building (X) Object ( )

10 On National Register? Yes ( ) No (X)

12. Is It Eligible? Yes (X) No ( )

13 Part of Estab Hist Dist.? Yes ( ) No (X)

14. District Potent'l? Yes (X) No ( )

15 Name of Established District

16. Thematic Category

17 Date(s) or Period: built 1928-29

18 Style or Design: Georgian Revival

19. Architect or Engineer

20. Contractor or Builder

21. Original Use, if apparent: group residence

22. Present Use: group residence

23 Ownership: Public ( ) Private (X)

24. Owner's Name & Address, if known: Kappa Alpha House Corporation, P.O. Box 652, Fulton, MO 65251

25. Open to Public? Yes ( ) No (X)

26. Local Contact Person or Organization: Kappa Alpha, Westminster

27. Other Surveys in Which Included

28. No. of Stories: 3

29. Basement? Yes (X) No ( ) full

30. Foundation Material: concrete

31. Wall Construction: concrete (bearing), frame

32. Roof Type & Material: medium gable, slate

33. No. of Bays: Front 7 Side 2

34. Wall Treatment: red brick

35. Plan Shape: L-shape

36. Changes (Explain in #42): Addition (X) Altered (X) Moved ( )

37. Condition: Interior good; Exterior good

38. Preservation Underway? Yes ( ) No (X)

39. Endangered? By What? Yes ( ) No (X)

40. Visible from Public Road? Yes (X) No ( )

41. Distance from and Frontage on Road

42 Further Description of Important Features

#36 In the 1930s, a small concrete (underground) addition was made on the south wall of the basement. Supposedly it was a hidden bar to drink and store alcohol. In 1967 the entire house was remodelled (interior) including, replastering of walls, panelling and new framing on the second and third floors. In 1975 a one-story addition was made on the north end of the east wall, to expand housing accomodations. Details: The basement fire place is natural rock, with a wooden (over)



43 History and Significance

44 Description of Environment and Outbuildings

The Kappa Alpha house is situated in a row of fraternity houses, across the street from and facing the academic campus.

45 Sources of Information

1) William S. Parrish, Westminster College, An Informal History, 1851-1969. Westminster College, Fulton Missouri. 1971, pp. 72-74, 107, 160.

46. Prepared by: Jill LaHue

47. Organization: Fulton Survey

48. Date

49 Revision Date(s)

4 Present Name(s)

5 Other Name(s)

Kappa Alpha Frat. House

FULTON, MISSOURI

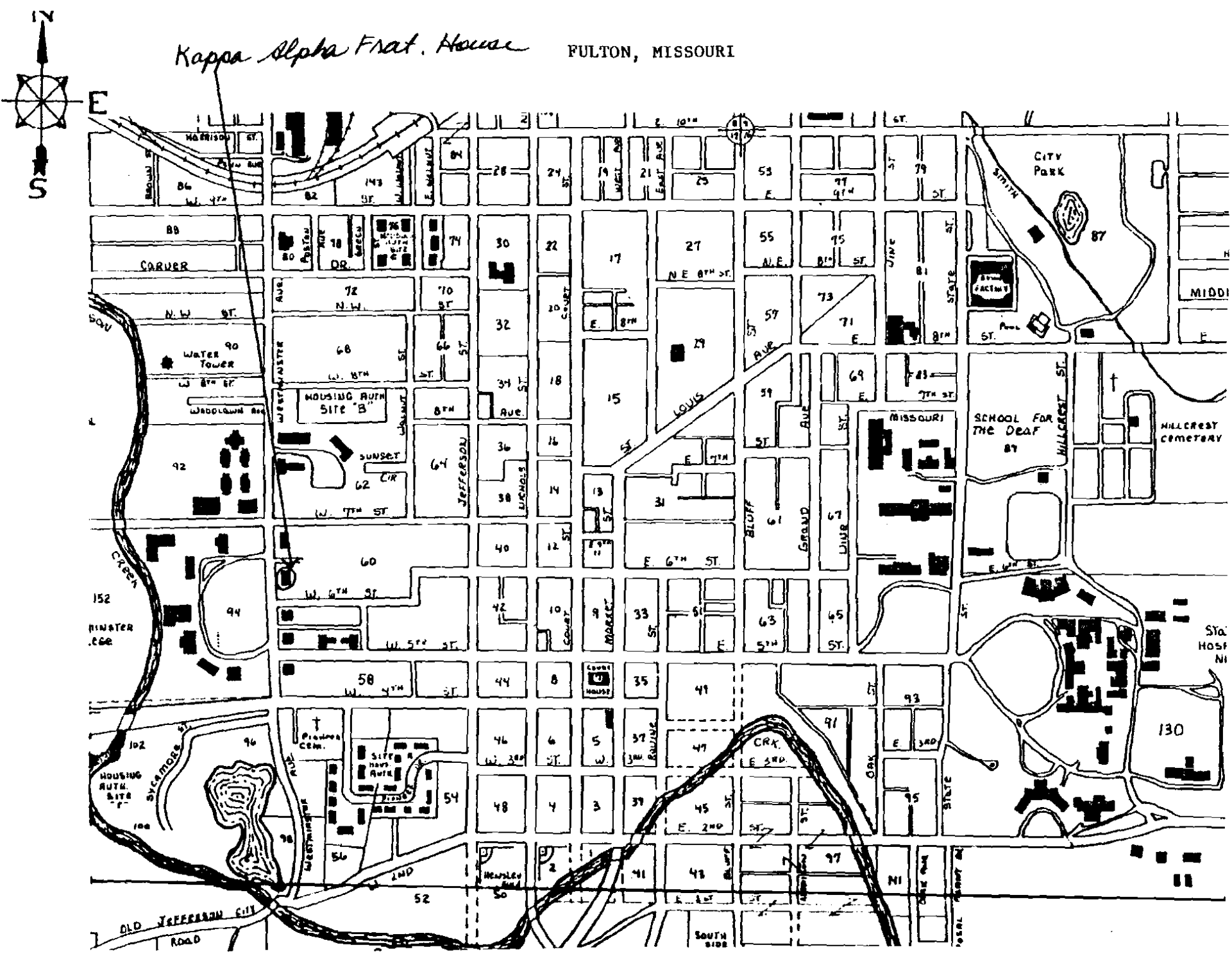

Kappa Alpha

#42 cont.

mantel. On the south side of the house, there is an enclosed sun porch. The front has a door and two windows and the side has five windows. There are pilasters on the corners and at the sides of the windows. A railing runs around the top. The front of the house has five hipped dormers. There are French doors on the east wing of the first-floor front. The entryway has an entablature and the door is flanked by pilasters. A six-column portico is over the center of the facade. The cornice is boxed, decorated with a plain frieze (on both the portico and the roof). The portico has a railing running around the top. The chimney on the south side is pierced by a semi-circular window.

#45 cont.

2) Dave Leeker (vice-president), Tom Green (corresponding secretary) and John Davis, members of Kappa Alpha Order, Westminster College, and residents of the chapter house.
3) David Hicken, houseman for 49 years at Kappa Alpha

Photographic Information - Roll 43, #34, view to the E
Photographer: P. Strawn, 6/11/79

#43

The first fraternity arrived on campus on March 5, 1868, with the installation of Beta Theta Pi. In 1880, a second fraternity was established at Westminster, Phi Delta Theta. Throughout the next ten years, the fraternities "came more into the open in their activities and began to fill a larger place in campus life." (1)

On February 5, 1890, a local organization, Chi Beta Delta, was initiated into Kappa Alpha Order, and became the third fraternity on campus.

"With three national fraternities firmly established, the 'system' had definitely arrived at Westminster. A friendly rivalry naturally sprang up among these groups, and increasingly they overshadowed the literary societies as the focal point of social interest for their members. . . . Each rented a hall in town where it might put up its paraphernalia and hold its meetings." (1) At this time, the chapter members had their own housing, on a singular basis.

"The fraternities had become an increasingly important part of Westminster life, and their parties were a regular part of the Fulton social scene reported in the local press. Each group continued to rent chapter rooms in some downtown hall where they could hold meetings and an occasional social gathering." (1)

Phi Delta Theta was the first fraternity to have an official chapter house. In the fall of 1901, they obtained a house on Main Street (northwest corner of Court and Ninth Streets) from J.E. Watson. In the winter of 1907-08, Beta Theta Pi bought permanent living quarters at 915 Court Street.

In the 1920s, "the literary societies went into serious decline attracting largely underclassmen, but the social fraternities were in their heyday. All of them had their own houses in the main part of town by this time, and in 1926 Phi Delta Theta led the way to Westminster Avenue. Back in 1920, E.M. Tuttle had offered the college a generous bargain on six lots facing the campus at the bottom of the hill between Fifth and Seventh streets." (1) Phi Delta Theta bought two of the lots in 1923 and began construction of a house. They first occupied their new residence in January 1927. Beta Theta Pi built its house on the adjoining north lot a year later. Kappa Alpha erected a house adjacent (north) of the Beta Theta Pi house in 1928-29.

Office of Historic Preservation, P.O. Box 176, Jefferson City, Missouri 65101

HISTORIC INVENTORY

1 No

County: Callaway

3 Location of Negatives: Fulton City Hall

4 Present Name(s): Hall of Science

5 Other Name(s)

6 Specific Location: Westminster College Campus

7 City or Town: Fulton — If Rural, Township & Vicinity

8 Site Plan with North Arrow



9 Coordinates: UTM / Lat / Long

Site ( ) Structure ( )
Building (X) Object ( )

11 On National Register? Yes ( ) No (X)	12 Is It Eligible? Yes (X) No ( )
13 Part of Estab Hist Dist? Yes ( ) No (X)	14 District Potent'l? Yes (X) No ( )

15 Name of Established District

16 Thematic Category

17 Date(s) or Period: completed April 1901

18 Style or Design: eclectic (over)

19 Architect or Engineer: Theodore C. Link of St. Louis

20 Contractor or Builder: Hurley and Moyer of Sedalia

21 Original Use, if apparent: academic structure, science

22 Present Use: academic building

23 Ownership: Public ( ) Private (X)

24 Owner's Name & Address, if known: Westminster College, Fulton, Missouri

25 Open to Public? Yes ( ) No (X)

26 Local Contact Person or Organization: Westminster College

27 Other Surveys in Which Included

28 No. of Stories: 2½

29 Basement? Yes (X) No ( ): full

30 Foundation Material: natural stone blocks

31 Wall Construction: stone, plaster facing

32 Roof Type & Material: truncated hip, cross gable

33 No. of Bays: Front 7 Side 5

34 Wall Treatment: grey brick w/ short

35 Plan Shape: square, transept

36 Changes (Explain in #42): Addition ( ) Altered (X) Moved ( )

37 Condition: Interior excellent; Exterior excellent

38 Preservation Underway? Yes ( ) No (X)

39 Endangered? Yes ( ) No (X) By What?

40 Visible from Public Road? Yes (X) No ( )

41 Distance from and Frontage on Road

42 Further Description of Important Features

#32 Cross gable is near front and forms #35 short transept. Facade is in three sections; the center section is recessed from the side sections. Side sections are gables. #36 Interior of the building was completely rebuilt in 1973. It was completely modernized. The walls were re-plastered and the floors are now concrete and metal. Details: The building has three dormers, two in back and one in the center of the front. All three are gable with return. The (over)



43 History and Significance

Westminster broke ground in May 1900 for the much needed science building. It was completed the following spring, April 1901. In the spring and summer of 1904, the foundation under went extensive repairs. In 1934, the physics department moved out of Science Hall. Then in 1948, biology moved out also, to a new building. In 1967, with the completion of the new science center, chemistry finally moved out of Science Hall, (over)

44 Description of Environment and Outbuildings

The Hall of Science is located on the south end of an expansive semi-circular drive. Other academic buildings sit along the drive, and the central area consists of a lawn, trees and six standing columns.

45 Sources of Information

1) William D. Parrish, Westminster College, An Informal History, 1851-1969. Westminster College, Fulton, Mo., 1971, pp. 101,115, 217,255.

46 Prepared by: Jill LaHue

47 Organization: Fulton Survey

48 Date

49 Revision Date(s)

1 No

2 County

4 Present Name(s)

5 Other Name(s)

FULTON, MISSOURI

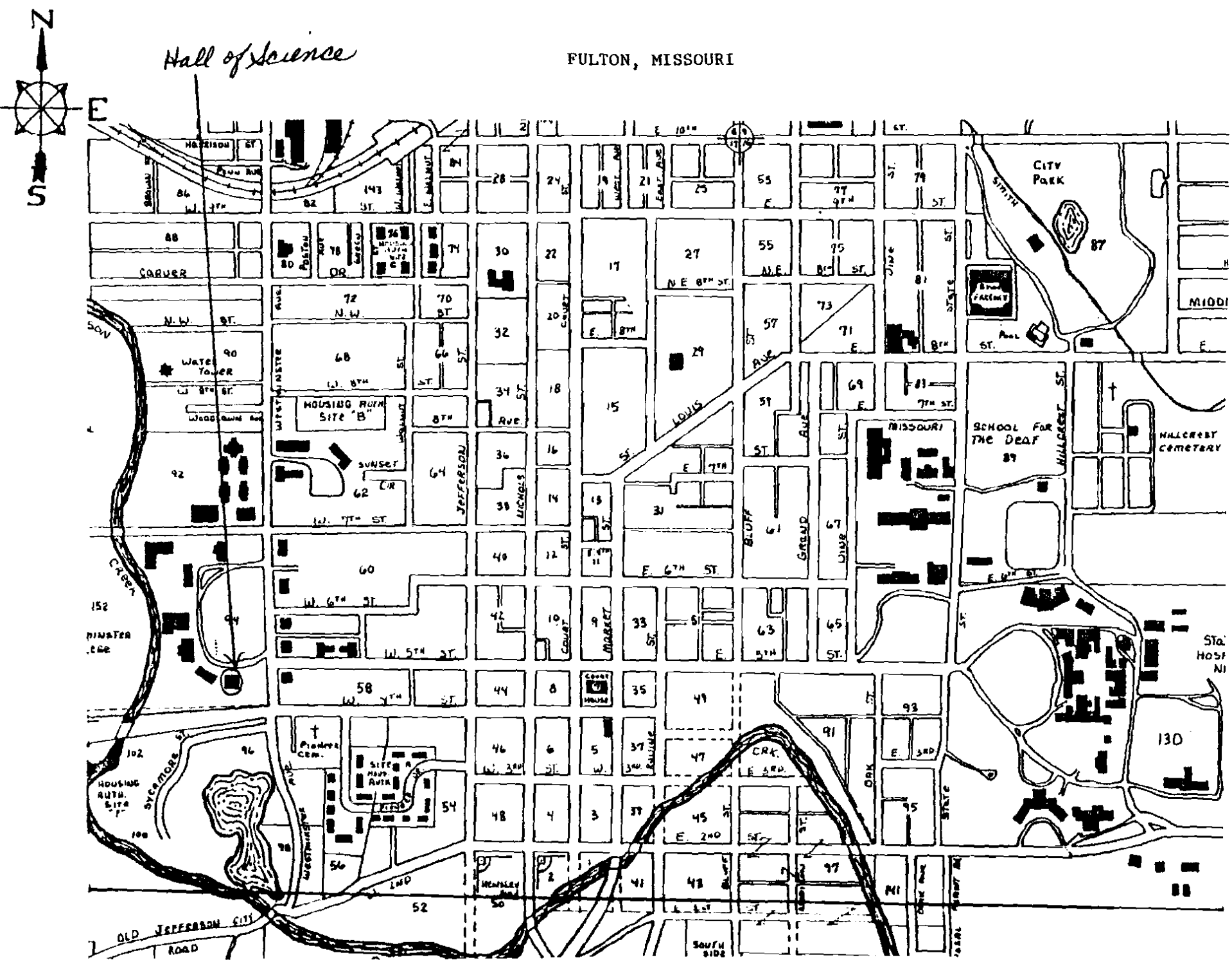

#42 cont.
roof has a cornice, plain, boxed with return. All four gables (two in front and one on each side) have a circular window in the center. The windows have keystones in the lintels. The double-doorway has two ionic columns supporting an overhanging lintel in front of it. Above the lintel are two long, semi-circular windows, with a column between them and a pilaster on each of the sides. The facade gables have a pilaster on each of their ends (total of four).

#43 cont.
and along with physics and biology, moved to the new center. The building was closed, pending funds for needed major renovation. Upon receipt of a gift from Dr. Edmund C. Humphrey, a 1909 Westminster graduate, the building was renovated and reopened in 1973. The architect for the renovation was Frederick C. Sternberg, St.Louis.

#45 cont.
2) Tyke Yates, Director of Alumni Relations, Westminster College

3) Homer T. "Prof" Larsen, Marshall of the College, Westminster College

Photographic Information - Roll 43, #28, view to the SE
Photographer: P. Strawn, 6/11/79

#18 cont.

The style seems to be a mixture between Jacobethan and Neo-Classical Revival. The four wall gables (2 on front, 1 on each side) are characteristic of Jacobethan. But the building also has pilasters on the walls and ionic columns supporting a lintel overhanging the entrance., which is characteristic of classical architecture.

Office of Historic Preservation, P.O. Box 176, Jefferson City, Missouri 65101

HISTORIC INVENTORY

1 No

2 County: Callaway

3 Location of Negatives: Fulton City Hall

4 Present Name(s): Westminster Hall

5 Other Name(s)

6 Specific Location: Westminster College Campus

7 City or Town: Fulton — II Rural, Township & Vicinity

8 Site Plan with North Arrow

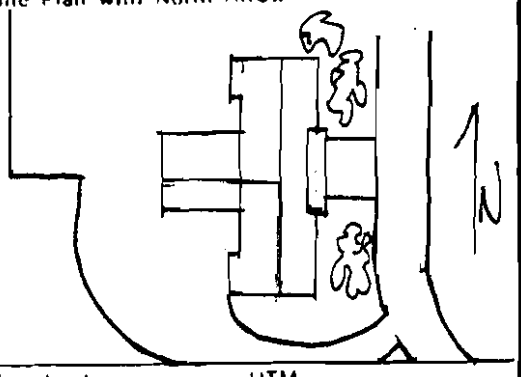

9 Coordinates: UTM
Lat
Long

Site ☐ Building ☒ Structure ☐ Object ☐

10 On National Register? Yes ☐ No ☒

12. Is It Eligible? Yes ☒ No ☐

13 Part of Estab Hist Dist? Yes ☐ No ☒

14. District Potent'l? Yes ☒ No ☐

15 Name of Established District

16. Thematic Category

17 Date(s) or Period: dedicated June 8, 1911

18 Style or Design: Neo-Classical Revival

19. Architect or Engineer: Patton and Miller of Chicago, M.F. Bell, consultant

20. Contractor or Builder: John T. Short of Jefferson City

21. Original Use, if apparent: academic structure

22. Present Use: academic structure

23 Ownership: Public ☐ Private ☒

24. Owner's Name & Address, if known: Westminster College, Fulton, Missouri

25. Open to Public? Yes ☐ No ☒

26. Local Contact Person or Organization: Westminster College

27. Other Surveys in Which Included

28. No. of Stories: 2

29. Basement? Yes ☒ No ☐ full

30. Foundation Material: smooth stone

31. Wall Construction: brick (bearing), frame

32. Roof Type & Material: low hip, clay tile

33. No. of Bays: Front 13 Side 4, 5 exter.

34. Wall Treatment: gray brick

35. Plan Shape: T-shape

36. Changes (Explain in #42): Addition ☐ Altered ☒ Moved ☐

37. Condition: Interior excellent; Exterior excellent

38. Preservation Underway? Yes ☐ No ☒

39. Endangered? Yes ☐ No ☒ By What?

40. Visible from Public Road? Yes ☒ No ☐

41. Distance from and Frontage on Road

42. Further Description of Important Features

#35 Although the plan is basically T-shaped, the extension is much shorter in proportion to the front part (crossing). #36 The entire structure was gutted and renovated (interior and exterior) in 1973-74. The windows and front doors are all of modern glass (steel and glass for the doors). The interior is completely modernized and the floor plan was altered (Frederick C. Sternberg, architect, St. Louis). Details: The front facade consists of a central portion and (over)



43 History and Significance

Old Westminster Hall burned September 10, 1909. Plans were drawn up for the new Westminster Hall in November 1909, as part of an over-all campus plan by architects Patton and Miller of Chicago, with M.F. Bell, prominent local builder, as consultant. After difficult but successful fund-raising drives, John T. Short of Jefferson City was contracted for the project, in mid-June 1910. The projected cost was $75,000. A year in building, (over)

44 Description of Environment and Outbuildings

Westminster Hall is located on the southwest side of an expansive semi-circular drive. Other academic buildings sit along the drive, and the central area consists of a lawn, trees, and six standing columns.

45 Sources of Information

1) William T. Parrish, Westminster College, An Informal History, 1851-1969. Westminster College, Fulton, Missouri, 1971, pp. 128-130, 145, 178, 183, 192, 225, 256,.

46. Prepared by: Jill LaHue

47. Organization: Fulton Survey

48. Date: 5-9-79

49 Revision Date(s)

1 No | 2 County | 4 Present Name(s) | 5 Other Name(s)

Westmister Hall

FULTON, MISSOURI

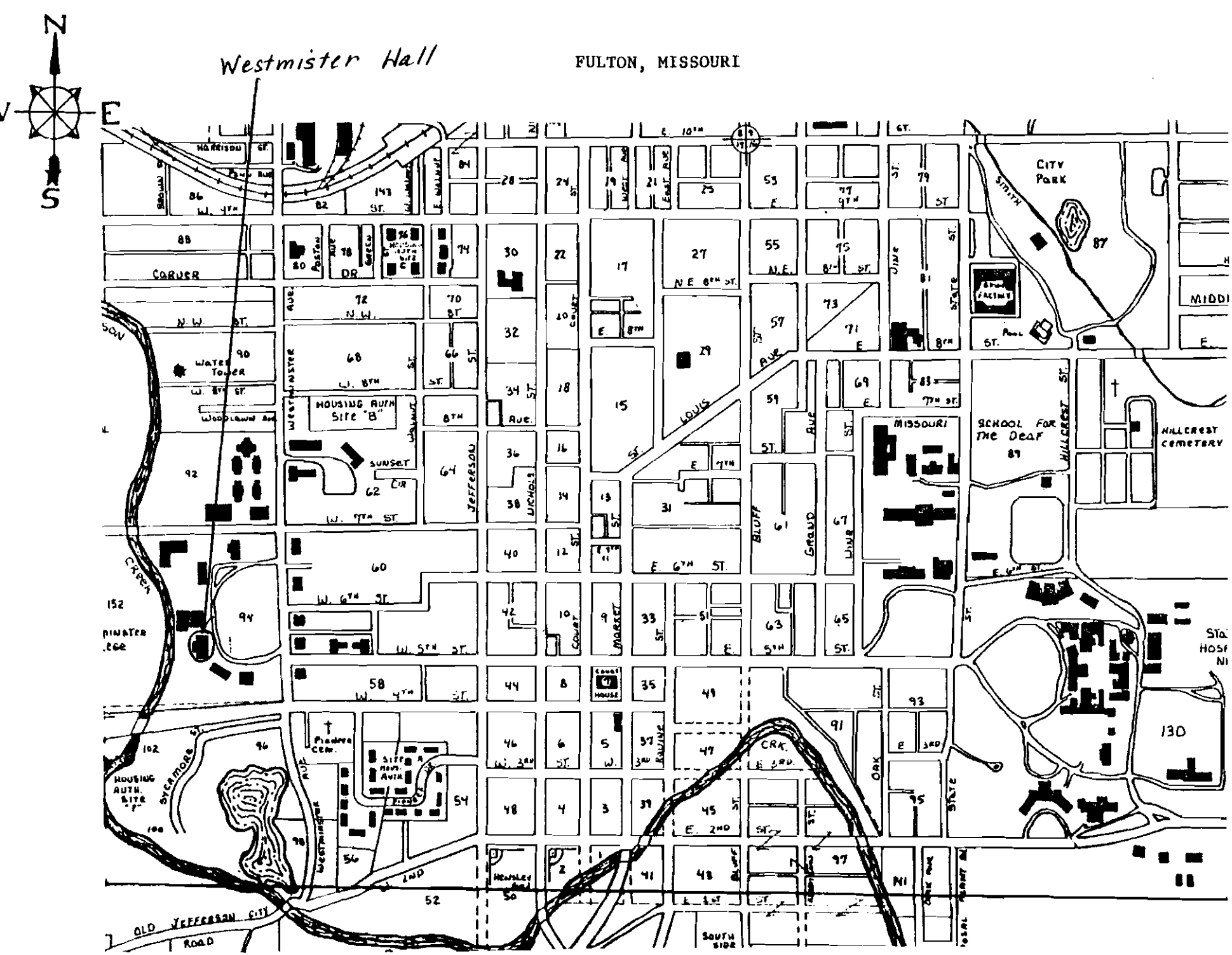

Westminster Hall

#42 cont.
two wings. The central portion has six corinthian columns supporting a portico, three doors, with windows between the doors (5 bays altogether). Each of the wings has four bays, consisting of a first and a second story window. The first-story windows have semi-circular arches with a keystone. The second-story windows have a decorative lugsill. A smooth stone frieze cuts through the upper half of the second-story windows, dividing each into a large, vertical rectangle (lower) and a small, horizontal rectangle (upper). Another stone frieze (2 blocks deep) runs across the building, just under the first-story windows. A decorative frieze and cornice runs across the top of the building, just above the second-story windows. The roof has a boxed cornice with a plain frieze.

The interior has two stairways , flanking the entrance hall, which converge at a landing into one stairway, leading to the second floor. The stairways have decorated and painted iron posts and iron railing, with a wooden handrail.

#43 cont.
Westminster Hall was dedicated June 8, 1911. The building has remained basically an academic structure, with classrooms, and faculty and administrative offices. The basement of Westminster Hall has had other functions as well, housing the YMCA and ROTC headquarters (until 1958), a canteen and a bookstore (until 1953). In 1973-74, the building was completely renovated, and still serves as an office and classroom building.

#45 cont.
2) Homer T. "Prof" Larsen, Marshall for the College, Westminster College

Photographic Information - Roll 43, #27, view to the SW
Photographer: P. Strawn, 6/11/79

Office of Historic Preservation, P.O. Box 176, Jefferson City, Missouri 65101

HISTORIC INVENTORY

1 No.

2 County Callaway

3 Location of Negatives
Fulton City Hall

4 Present Name(s)
Washington West House

5 Other Name(s)
President's House

6 Specific Location
Westminster College Campus

7 City or Town
Fulton

8 Rural, Township & Vicinity

8 Site Plan with North Arrow

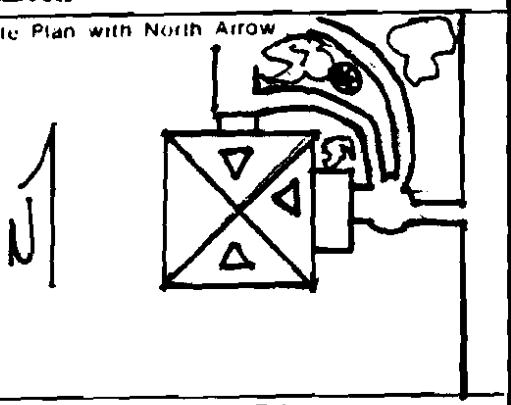

9 Coordinates UTM
Lat
Long

Site ☐ Structure ☐
Building ☒ Object ☐

10 On National Register? Yes ☐ No ☒

12. Is It Eligible? Yes ☒ No ☐

13 Part of Estab Hist Dist ? Yes ☐ No ☒

14. District Potent'l? Yes ☒ No ☐

15 Name of Established District

16. Thematic Category

17 Date(s) or Period
erected 1906-07

18 Style or Design
Georgian Revival

19. Architect or Engineer

20. Contractor or Builder

21. Original Use, if apparent
President's home

22 Present Use
Administrative offices

23 Ownership Public ☐ Private ☒

24. Owner's Name & Address, if known
Westminster College
Fulton, Missouri

25. Open to Public? Yes ☐ No ☐

26. Local Contact Person or Organization
Westminster College

27. Other Surveys in Which Included

28. No. of Stories 2½

29. Basement? full Yes ☒ No ☐

30. Foundation Material
natural stone blocks

31. Wall Construction
brick, frame

32. Roof Type & Material
medium hip, slate

33. No. of Bays
Front 3 Side 2

34. Wall Treatment
red brick

35. Plan Shape square

36. Changes (Explain in #42) Addition ☐ Altered ☒ Moved ☐

37. Condition
Interior excellent
Exterior excellent

38. Preservation Underway? Yes ☐ No ☒

39. Endangered? By What? Yes ☐ No ☒

40. Visible from Public Road? Yes ☒ No ☐

41. Distance from and Frontage on Road

42. Further Description of Important Features
#36 In June 1978, the entire building, interior and exterior, was renovated. In changing from a residence to an office building, the structure was modernized while retaining the historical character at the same time. Details: The roof has a boxed cornice with decorated frieze. The front (east end) had an enclosed porch entrance, with the same cornice as the roof. The front of the porch has two engaged columns on each corner and pilasters (1 ea. side) decorating the (over)



43 History and Significance
Before Washington West House was built, Westminster's presidents had to find their own housing. The college received money from the estate of Dr. Washington West of St. Louis for a president's home in the spring of 1906. The house was finished in time for commencement in 1907. On March 5, 1946, a luncheon was held inside Washington West for former President Truman and Winston Churchill, along with the trustees and faculty of the college. (over)

44 Description of Environment and Outbuildings
Washington West House is located on the west side of an expansive semi-circular drive. Other academic buildings sit along the drive, and the central area consists of a lawn, trees, and six standing columns.

45 Sources of Information
1) William E. Parrish, Westminster College, An Informal History, 1851-1969. Westminster College, Fulton, Missouri, 1971, pp. 119 205-07, 256.

46. Prepared by
Jill LaHue

47. Organization

48. Date 5-9-79

49 Revision Date(s)

1 No
2 County
4 Present Name(s)
5 Other Name(s)

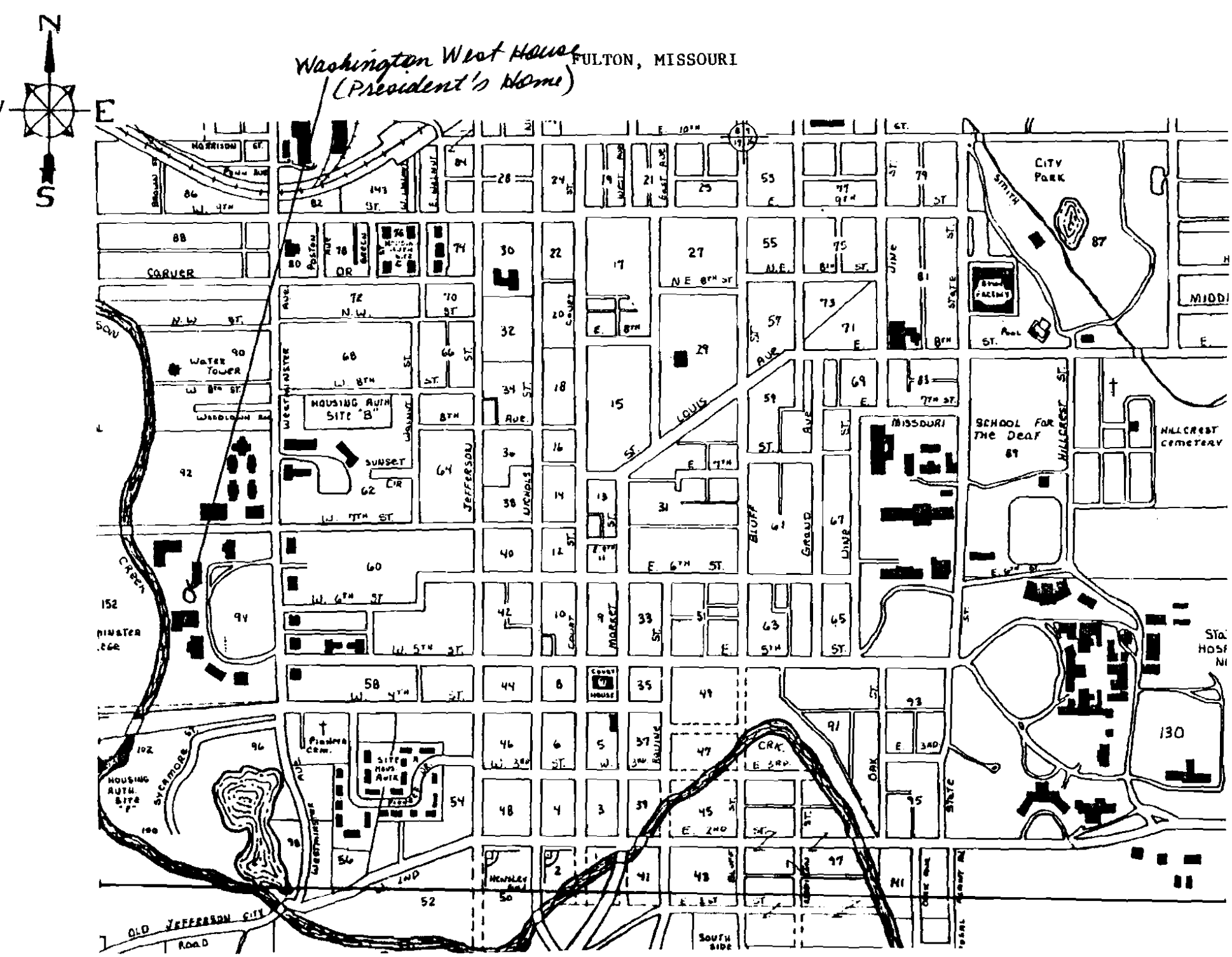
Washington West House
(President's Home)
FULTON, MISSOURI
N
E
S
CITY PARK
SCHOOL FOR THE DEAF
MISSOURI
HILLCREST CEMETERY
HOUSING AUTH. SITE "B"
HOUSING AUTH. SITE "F"
WATER TOWER
SUNSET CIR
CARVER
JEFFERSON
LOUIS
BLUFF
GRAND
OAK
STATE
SMITH
MARKET
COURT HOUSE
CRK.
OLD JEFFERSON CITY ROAD
SOUTH SIDE

#42 cont.

back (connecting to the wall). There is a bay window above the porch. The entrance to the interior is very decorative. It consists of a door, surrounded by leaded glass panels on each side and above. Flanking the door are engaged columns changing to pilasters at the top of the door (one each side). The door itself is three-panelled, with a large glass panel in the center and an ornate border decoration between the bottom and center panels (classical styling). The north side has an entrance covered by a portico supported two doric columns and pilasters. There is a large bay window above the portico. All the rectangular windows on the building have plain lintels and lugsills. The windows on the front are wider than those on the sides. The corners have quoins, but of the same brick as the walls.

The interior has three fireplaces on the first floor. The northeast room fireplace has ironwork surrounding the center and bottom,(with a small grill). White rectangular tiles surround the ironwork and panelled wood decoration surrounds the tiles. Below the lintel are two small decorative designs on each side and a decorative frieze. In the southwest room, the fireplace has decorative ironwork closing the center, surrounded by green rectangular tile. Outside of the tile is wood sides, mantel and lintel. The southeast room fireplace has a plain, open center, surrounded by grey marble. The marble is flanked by panelled wood decoration at the sides, with the same mantel and lintel.

#43 cont.

Churchill then made his famous "Iron Curtain" speech next door, in the gymnasium. Afterward, he and Truamn returned to Washing West for a reception with families of students who lost their lives in World War II. A new president's home was built in 1960, and the president's and other administrative offices were moved into Washington West. In June 1978, the entire building was renovated, interior and exterior. Financed by Dr. Edmund J. Humphery, (also responsible for building the new president's home) a 1909 Westminster graduate; the project retained the historical character while modernizing the administrative office building at the same time.

#45 cont.

2) Westminster College Report, winter 1979, vol. 64, no. 1.

Photographic Information - Roll 43, #26, view to the NW
Photographer: P. Strawn, 6/11/79

Office of Historic Preservation, P.O. Box 176, Jefferson City, Missouri 65101

HISTORIC INVENTORY

1 No

2 County
Callaway

3 Location of Negatives
Fulton City Hall

4 Present Name(s)
ReUnion Hall

5 Other Name(s)

6 Specific Location
Westminster College Campus

7 City or Town — If Rural, Township & Vicinity
Fulton

8 Site Plan with North Arrow

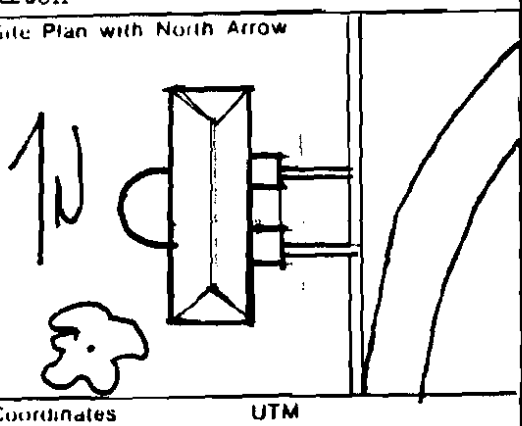

9 Coordinates — UTM
Lat
Long

10 Site / Building X — Structure / Object

11 On National Register? Yes / No X

12 Is It Eligible? Yes / No X

13 Part of Estab Hist Dist? Yes / No X

14 District Potent'l? Yes / No X

15 Name of Established District

16 Thematic Category

17 Date(s) or Period
dedicated, October 1903

18 Style or Design
Neo-Classical Revival

19 Architect or Engineer
T. Clink of St. Louis

20 Contractor or Builder

21 Original Use, if apparent
dormitory

22 Present Use
storage

23 Ownership — Public / Private X

24 Owner's Name & Address, if known
Westminster College
Fulton, Missouri

25 Open to Public? Yes / No

26 Local Contact Person or Organization
Westminster College

27 Other Surveys in Which Included

28 No. of Stories 3

29 Basement? Yes X No
full

30 Foundation Material
stone

31 Wall Construction
brick, plaster facing

32 Roof Type & Material
low hip,

33 No. of Bays
Front 12 Side 4

34 Wall Treatment
grey brick w/ apse

35 Plan Shape rectangular

36 Changes (Explain in #42) — Addition / Altered X / Moved

37 Condition
Interior poor
Exterior fair

38 Preservation Underway? Yes X No
plans

39 Endangered? By What? Yes / No X

40 Visible from Public Road? Yes X No

41 Distance from and Frontage on Road

42 Further Description of Important Features



#35 Apse only extends the height of the first floor, and includes the basement. Other features: Exterior wall is natural stone up to the bottom of the first floor windows. The two entrances are modern glass, and are spaced by four bays (three stories of windows each). Each entrance has two pilasters and two columns (corinthian) supporting a portico above it. The porticos rise $2\frac{1}{2}$ stories and have a railing at the top. There is a concrete railing enclosing the two entrances and (over)

43 History and Significance

The building was named ReUnion in honor of the 1902 reunion of the northern and southern synods of the Presbyterian Church, as supporters of the college. It was dedicated in October 1903, when both synods met to celebrate Westminster's semi-centennial. ReUnion was built originally as a dormitory, and was filled to capacity that winter. After two years use, defective workmanship became apparant, resulting in extensive replastering of ceilings (over

44 Description of Environment and Outbuildings

ReUnion is located on the northwest side of an expansive semi-circular drive. Other academic buildings sit along the drive, and the central area consists of a lawn, trees and six standing columns.

45 Sources of Information

1) William E. Parrish, Westminster College, An Informal History, 1851-1969. Westminster College, Fulton, Missouri, 1977, pp. 105, 113, 115, 127, 145, 167, 192, 241,.

46 Prepared by
Jill LaHue

47 Organization

48 Date

49 Revision Date(s)

1 No

2 County

4 Present Name(s)

5 Other Name(s)

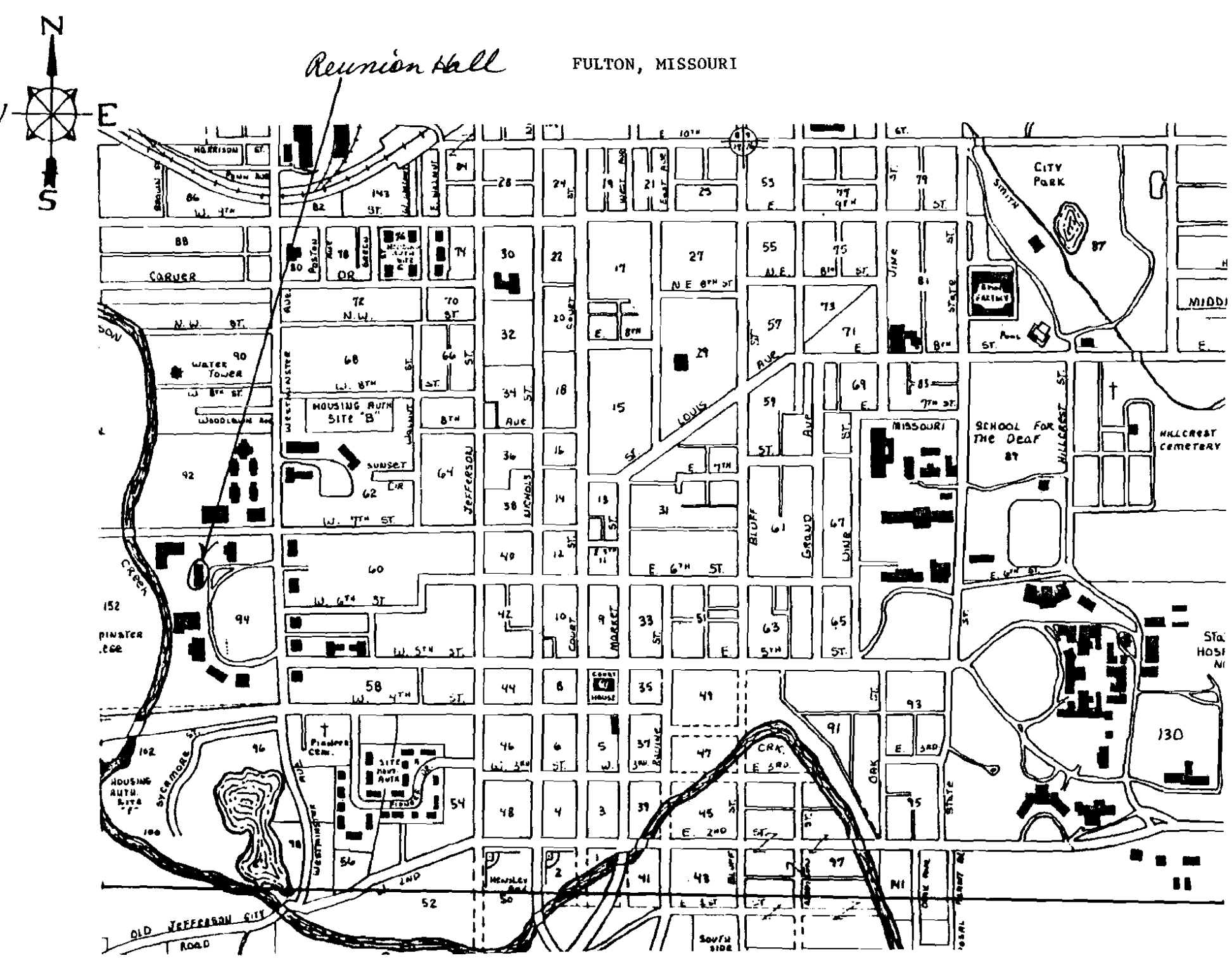
Reunion Hall
FULTON, MISSOURI
N
E
S
CITY PARK
SCHOOL FOR THE DEAF
MISSOURI
HILLCREST CEMETERY
HOUSING AUTH. SITE "B"
WATER TOWER
SUNSET DR.
CARUER
WOODLAWN AVE.
JEFFERSON
LOUIS
BLUFF
GRAND
OAK
STATE
MARKET
COURT HOUSE
CREEK
SYCAMORE ST.
OLD JEFFERSON CITY ROAD
W. 4TH ST.
W. 6TH ST.
W. 8TH ST.
E. 6TH ST.
E. 7TH ST.
E. 8TH ST.
NE 8TH ST.
E. 10TH ST.
E. 2ND ST.
W. 2ND ST.
W. 3RD ST.
E. 3RD ST.
NW 9TH ST.
7TH ST.
9TH ST.

#42 cont.

porticos in a porch area. Two concrete urns top the center of the railing, and are basically classical in style. The first floor has a large, central room flanked by wings of smaller rooms. The central room has French doors on the north and south walls. The wiring is exposed. The whole building is badly in need of repair. #36 The porticos were added after 1929. The entire building has been renovated and remodeled many times (see #43), the latest alteration is the concrete block partitions built in the basement by the ROTC in 1967.

#43 cont.

and replacemant of plumbing. After the fire of 1909 (burned Westminster Hall and Westminster chapel), ReUnion was remodeled, after consultation of M.F. Bell, prominent local builder, to accomodate the transferred offices and classrooms. Chapel was held inside the "library," ReUnion's former dining room. In 1929, the entire structure was renovated. With the 1943 arrival of Navy cadets to the campus, ReUnion was extensively remodeled to bring the building up to military standards for accomodations. With the building of new dormitories, ReUnion was evacuated as a dorm in the fall of 1958. The building was refurbished as a student center and office complex. The bookstore and a snack bar were in the basement, the first and second floors were faculty and administrative offices, and the top floor was an overflow-dormitory for freshmen and athletes.The central room on the first floor was a lounge area for studying or where faculty or student groups would schedule a meeting. It also featured an occasional art exhibit, or served as an informal setting for small concerts or other special assemblies. In 1967, the ROTC moved to the basement,and the bookstore and snack bar moved to their new quarters in Champ Auditorium. The building was abandoned in 1974, with the remodelling of Westminster Hall.

#45 cont.

2) Homer T. "Frof" Larsen, Marshall of the College, Westminster College

3) Tyke Yates, Director of Alumni Relations, Westminster College

4) 1928 Bluejay, Westminster's yearbook

5) Photographic Information - Roll 20, #16, view to the W
Photographer: B. L. Mabrey, 5/78

Office of Historic Preservation, P.O. Box 176, Jefferson City, Missouri 65101

HISTORIC INVENTORY

1 No

2 County
Callaway

3 Location of Negatives
Fulton City Hall

4 Present Name(s)
Reeves Library

5 Other Name(s)

6 Specific Location
Westminster College

7 City or Town (If Rural, Township & Vicinity)
Fulton

8 Site Plan with North Arrow

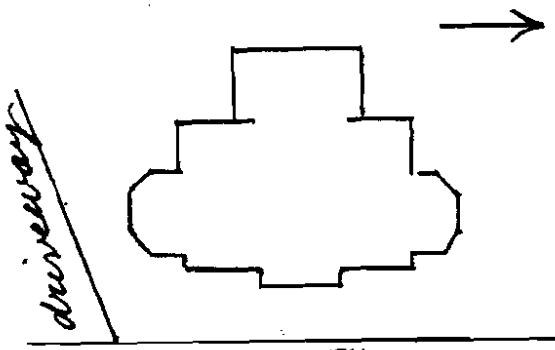

9 Coordinates UTM
Lat
Long

Site ( ) Structure ( )
Building (X) Object ( )

10 On National Register? Yes ( ) No (X)

12. Is It Eligible? Yes ( ) No (X)

13 Part of Estab Hist Dist ? Yes ( ) No (X)

14. District Potent'l? Yes ( ) No (X)

15 Name of Established District

16. Thematic Category

17 Date(s) or Period
1950

18 Style or Design

19. Architect or Engineer

20. Contractor or Builder

21. Original Use, if apparent
college library

22 Present Use
college library

23 Ownership Public ( ) Private (X)

24. Owner's Name & Address, if known
Westminster College

25. Open to Public? Yes (X) No ( )

26. Local Contact Person or Organization

27. Other Surveys in Which Included

28. No. of Stories 2

29. Basement? Yes (X) No ( )

30. Foundation Material
concrete

31. Wall Construction
brick

32. Roof Type & Material
See #42 below

33. No. of Bays
Front 17 Side

34. Wall Treatment tan, brick-Flemish bond

35 Plan Shape irregular

36. Changes (Explain in #42) Addition (X) Altered (X) Moved ( )

37. Condition
Interior
Exterior good

38. Preservation Underway? Yes No (X)

39. Endangered? Yes ( ) No (X)
By What?

40. Visible from Public Road? Yes (X) No

41. Distance from and Frontage on Road

42. Further Description of Important Features

#32. Low-hip asbestos shingles
#36. Original doors replaced by glass and aluminum ones; 2-story rear addition for administrative offices
#42. Broken scroll pediment over entranceway with flanking pilasters; fanlight over entrance



43 History and Significance

44 Description of Environment and Outbuildings

45 Sources of Information
Photographic Information - Roll 20, #15, view to the W
Photographer: B.L. Mabrey, 5/78

46. Prepared by
P. Strawn

47. Organization
Fulton Survey

48. Date 6/79

49 Revision Date(s)

1 No
2 County
4 Present Name(s)
5 Other Name(s)

FULTON, MISSOURI

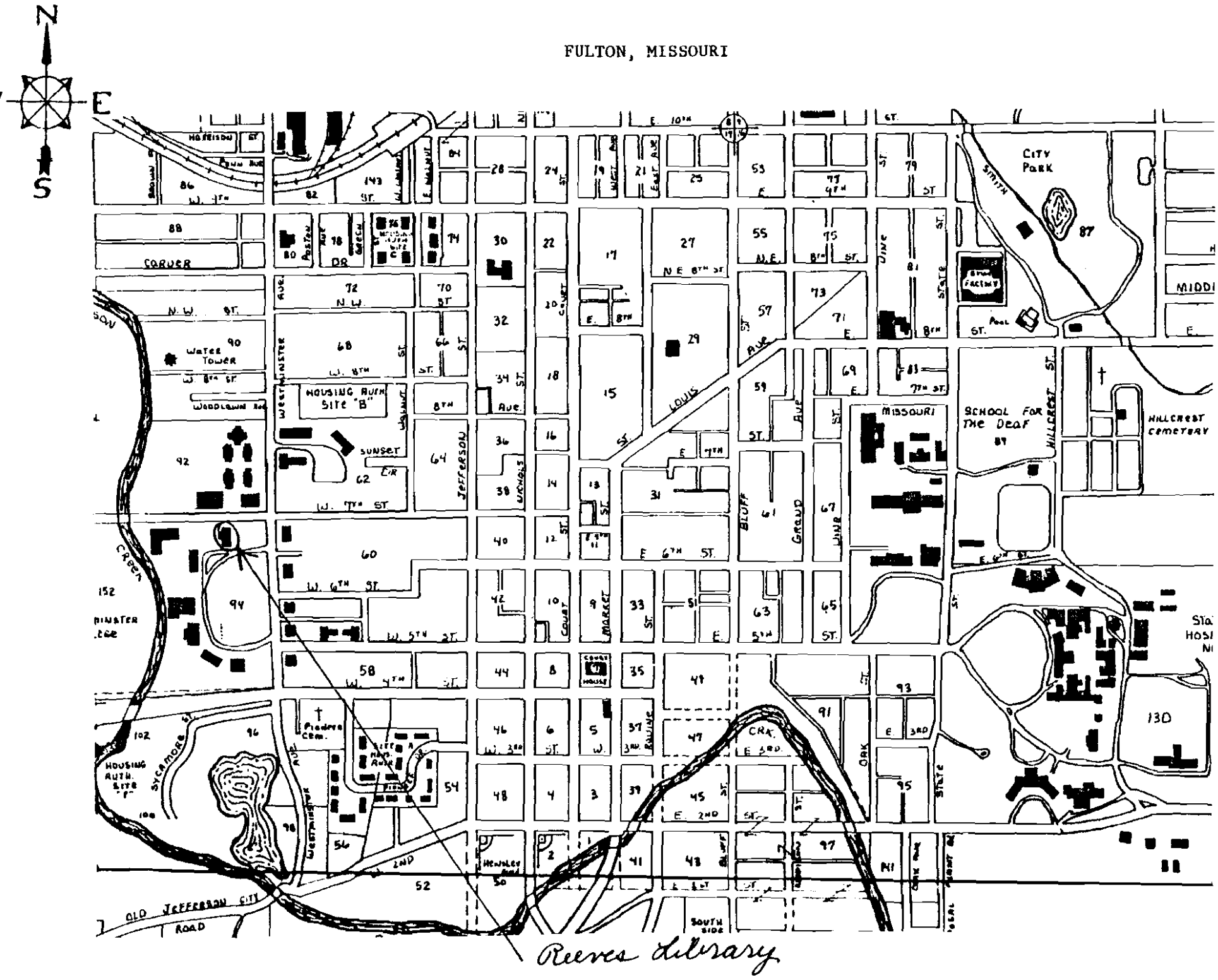

Office of Historic Preservation, P.O. Box 176, Jefferson City, Missouri 65101

HISTORIC INVENTORY

1 No

2 County
Callaway

3 Location of Negatives
Fulton City Hall

4 Present Name(s)
Delta Tau Delta Fraternity House

5 Other Name(s)

6 Specific Location
SE corner of Westminster & 7th

7 City or Town If Rural, Township & Vicinity
Fulton

8 Site Plan with North Arrow

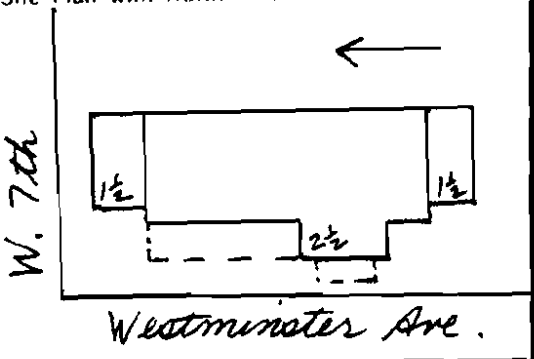

9 Coordinates UTM
Lat
Long

Site ( ) Structure ( )
Building (X) Object ( )

11 On National Register? Yes ( ) No (X)

12. Is It Eligible? Yes ( ) No (X)

13 Part of Estab Hist Dist ? Yes ( ) No (X)

14. District Potent'l? Yes ( ) No (X)

15 Name of Established District

16. Thematic Category

17 Date(s) or Period

18 Style or Design

19. Architect or Engineer

20. Contractor or Builder

21. Original Use, if apparent
fraternity house

22. Present Use
fraternity house

23 Ownership Public ( ) Private (X)

24. Owner's Name & Address, if known
Westminster College

25. Open to Public? Yes ( ) No (X)

26. Local Contact Person or Organization

27. Other Surveys in Which included

28. No. of Stories 1½/2½

29. Basement? Yes (X) No ( )

30. Foundation Material
not apparent

31. Wall Construction
brick

32. Roof Type & Material
gable

33. No. of Bays Front 6 Side 3

34. Wall Treatment
see #42 below

35. Plan Shape T

36. Changes (Explain in #42) Addition ( ) Altered ( ) Moved ( )

37. Condition Interior
Exterior good

38. Preservation Underway? Yes No (X)

39. Endangered? By What? Yes ( ) No (X)

40. Visible from Public Road? Yes (X) No ( )

41. Distance from and Frontage on Road

42. Further Description of Important Features

#34. Red brick - Fulton common bond



43 History and Significance

44 Description of Environment and Outbuildings

45 Sources of Information

Photographic Information - Roll 43, #36, view to the E
Photographer: P. Strawn, 6/11/79

46. Prepared by
P. Strawn

47 Organization
Fulton Survey

48 Date

49 Revision Date(s)

1 No
2 County
4 Present Name(s)
5 Other Name(s)

FULTON, MISSOURI

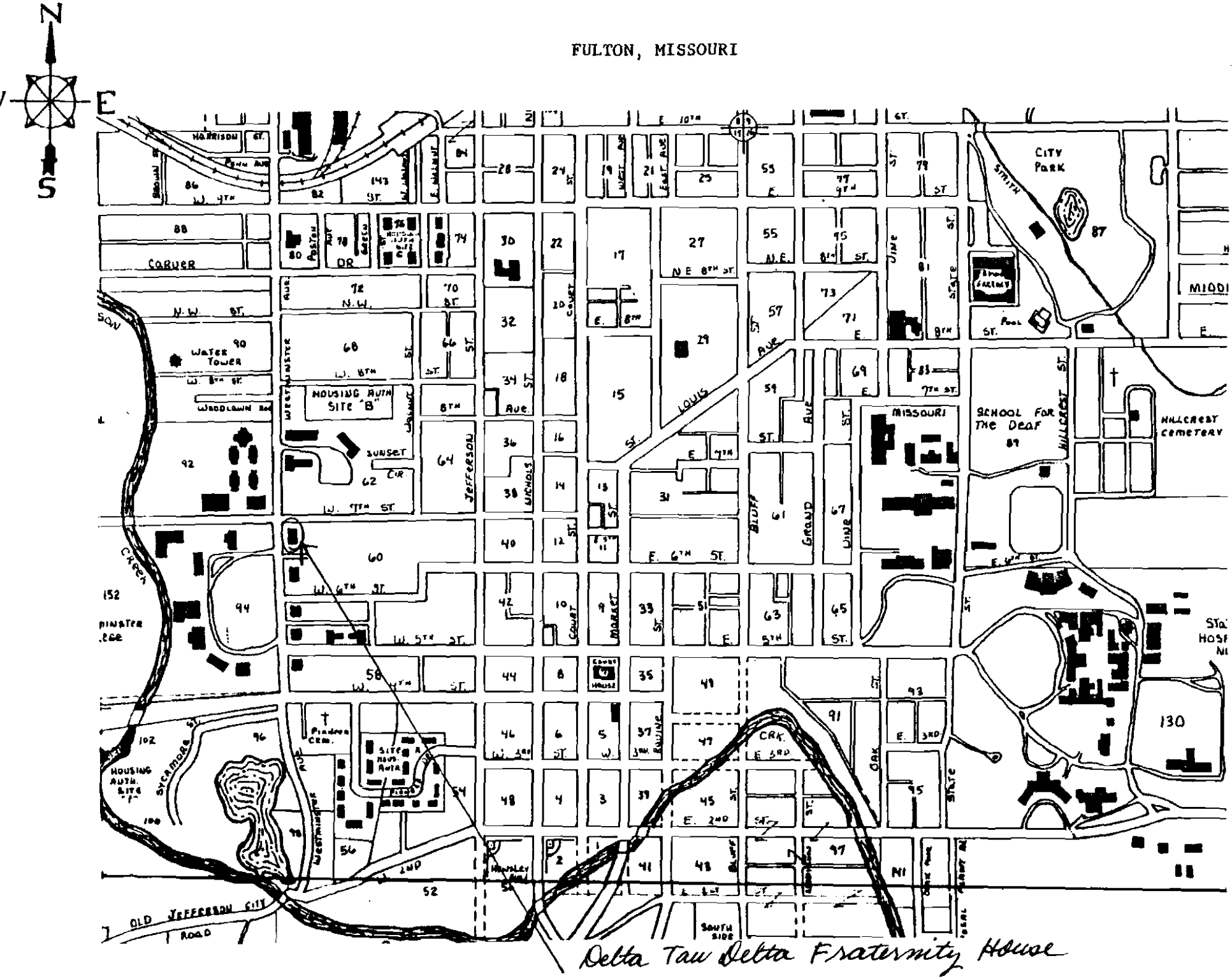



Residence of Col. J. K. Rickey, formerly located where the Westminster Freshman dorm complex is now located; faced Westminster Ave.

This was the site of the annual Fulton Easter Egg Hunt for many years.

(#31, from the History of Callaway Co., Missouri, 1884)

Office of Historic Preservation, P.O. Box 176, Jefferson City, Missouri 65101

HISTORIC INVENTORY

1 No

2 County
Callaway

3 Location of Negatives
Fulton City Hall

4 Present Name(s)
Scott, Gage, Rice and Marquess Halls

5 Other Name(s)

6 Specific Location
Westminster Ave.
block92

7 City or Town — If Rural, Township & Vicinity
Fulton

8 Site Plan with North Arrow

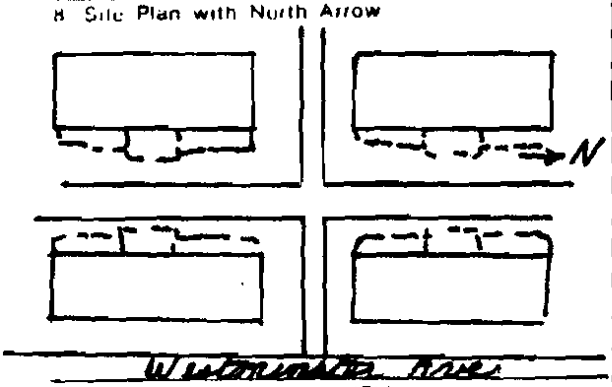

9 Coordinates — UTM
Lat
Long

Site ( ) Structure ( )
Building(s) XX Object ( )

11 On National Register? Yes ( ) No (X)

12. Is It Eligible? Yes ( ) No (X)

13 Part of Estab Hist Dist? Yes ( ) No (X)

14. District Potent'l? Yes ( ) No (X)

15 Name of Established District

16. Thematic Category

17 Date(s) or Period

18 Style or Design

19. Architect or Engineer

20 Contractor or Builder

21. Original Use, if apparent
dormitories

22 Present Use
dormitories

23 Ownership — Public ( ) Private (X)

24. Owner's Name & Address, if known
Westminster College
Fulton, Mo.

25. Open to Public? Yes ( ) No (X)

26. Local Contact Person or Organization

27. Other Surveys in Which Included

28. No. of Stories 2

29. Basement? Yes (X) No ( )
full

30. Foundation Material
concrete

31. Wall Construction
brick

32. Roof Type & Material
center gable,shingle

33. No. of Bays
Front 12 Side 2

34. Wall Treatment
common bond

35. Plan Shape rectangular

36. Changes (Explain in #42) Addition ( ) Altered ( ) Moved ( )

37. Condition
Interior good
Exterior good

38. Preservation Underway? Yes No XX

39. Endangered? By What? Yes ( ) No XX

40. Visible from Public Road? Yes XX No ( )

41. Distance from and Frontage on Road

42 Further Description of Important Features

Tuscan brick pillars, center pavillion, brass plaque indicating dedication, one round window in pediment, second story balcony extending the full length of the facade, flat arches with keystones

Photo



43 History and Significance

44 Description of Environment and Outbuildings

45 Sources of Information
Photographic Information - Roll 24, #17-#18-#19-#20
Photographer: C. Merritt, 5/8/78

46. Prepared by
C.Merritt,J.Brumley

47. Organization
Fulton Survey

48. Date
5/78

49 Revision Date(s)

1 No
2 County
4 Present Name(s)
5 Other Name(s)

FULTON, MISSOURI

Scott, Gage, Rice, Marques Halls

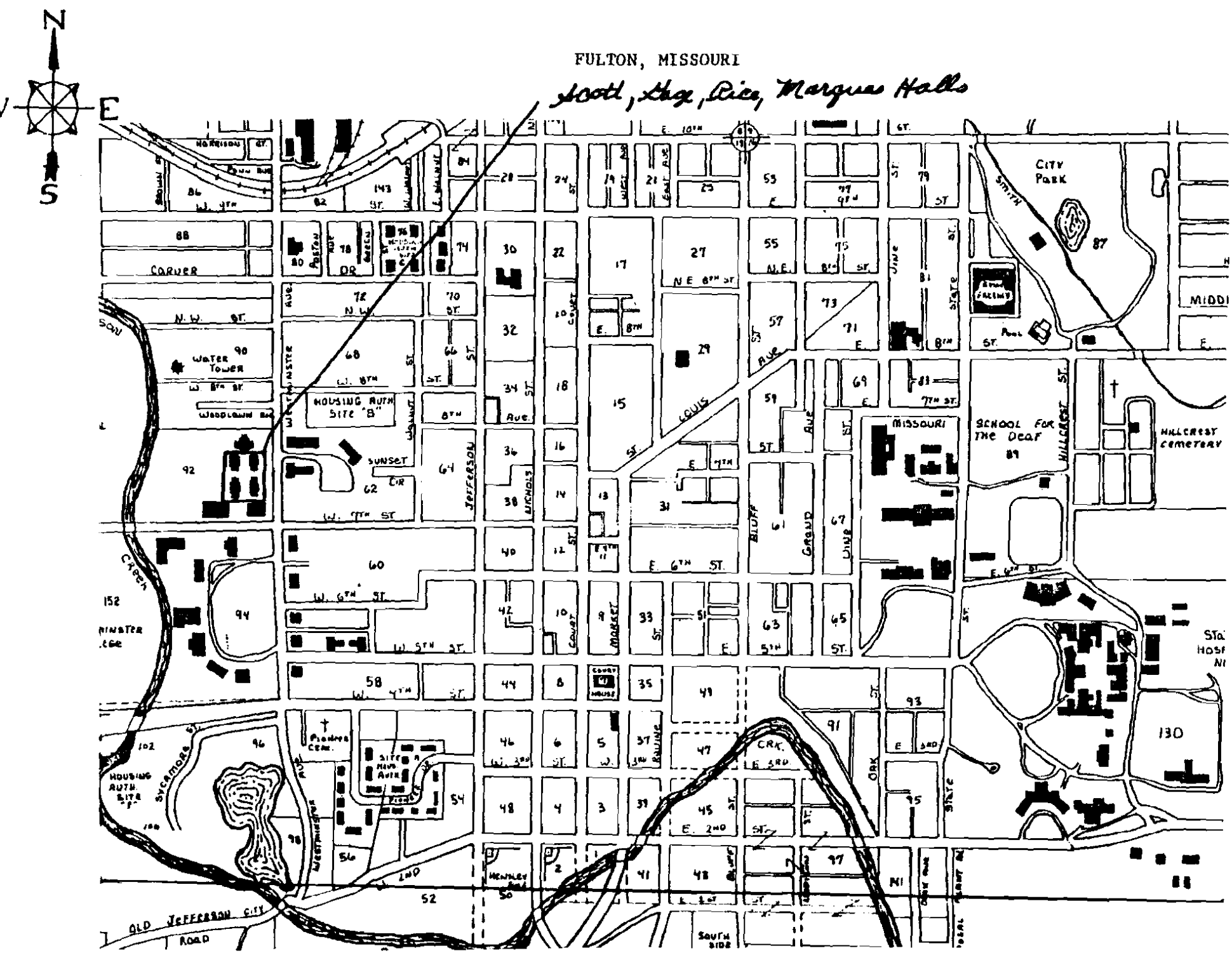

Office of Historic Preservation, P.O. Box 176, Jefferson City, Missouri 65101

HISTORIC INVENTORY

1 No.

County: Callaway

3 Location of Negatives

4 Present Name(s): Robertson Dining Hall

5 Other Name(s)

6 Specific Location: Westminster College Campus block 92

7 City or Town: Fulton — If Rural, Township & Vicinity

8 Site Plan with North Arrow

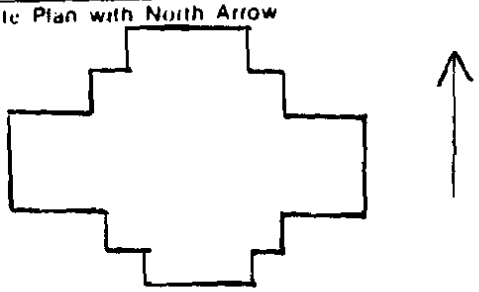

9 Coordinates — UTM
Lat
Long

Site [ ] Structure [ ]
Building [X] Object [ ]

10 On National Register? Yes [ ] No [X]

12. Is it Eligible? Yes [ ] No [X]

13 Part of Estab Hist Dist ? Yes [ ] No [X]

14. District Potent'l? Yes [ ] No [X]

15 Name of Established District

16. Thematic Category

17 Date(s) or Period

18 Style or Design

19. Architect or Engineer

20. Contractor or Builder

21. Original Use, if apparent: dining hall

22 Present Use: dining hall

23 Ownership — Public [ ] Private [X]

24. Owner's Name & Address, if known: Westminster College, Fulton, Mo.

25. Open to Public? Yes [ ] No [X]

26. Local Contact Person or Organization

27. Other Surveys in Which Included

28. No. of Stories: 2

29. Basement? Yes [X] No [ ] — full

30. Foundation Material: concrete

31. Wall Construction: brick

32. Roof Type & Material: gable, shingle

33. No. of Bays — Front: 9 Side: 2

34. Wall Treatment: common bond

35. Plan Shape: Cross

36. Changes (Explain in #42) — Addition [ ] Altered [ ] Moved [ ]

37. Condition — Interior: good — Exterior: good

38. Preservation Underway? Yes [ ] No [X]

39. Endangered? Yes [ ] No [X] — By What?

40. Visible from Public Road? Yes [X] No [ ]

41. Distance from and Frontage on Road

42. Further Description of Important Features



43 History and Significance

44 Description of Environment and Outbuildings

45 Sources of Information

46. Prepared by: J. Brumley

47. Organization: Fulton Survey

48. Date: 6/79

49 Revision Date(s)

1 No.
2 County
4 Present Name(s)
5 Other Name(s)

FULTON, MISSOURI

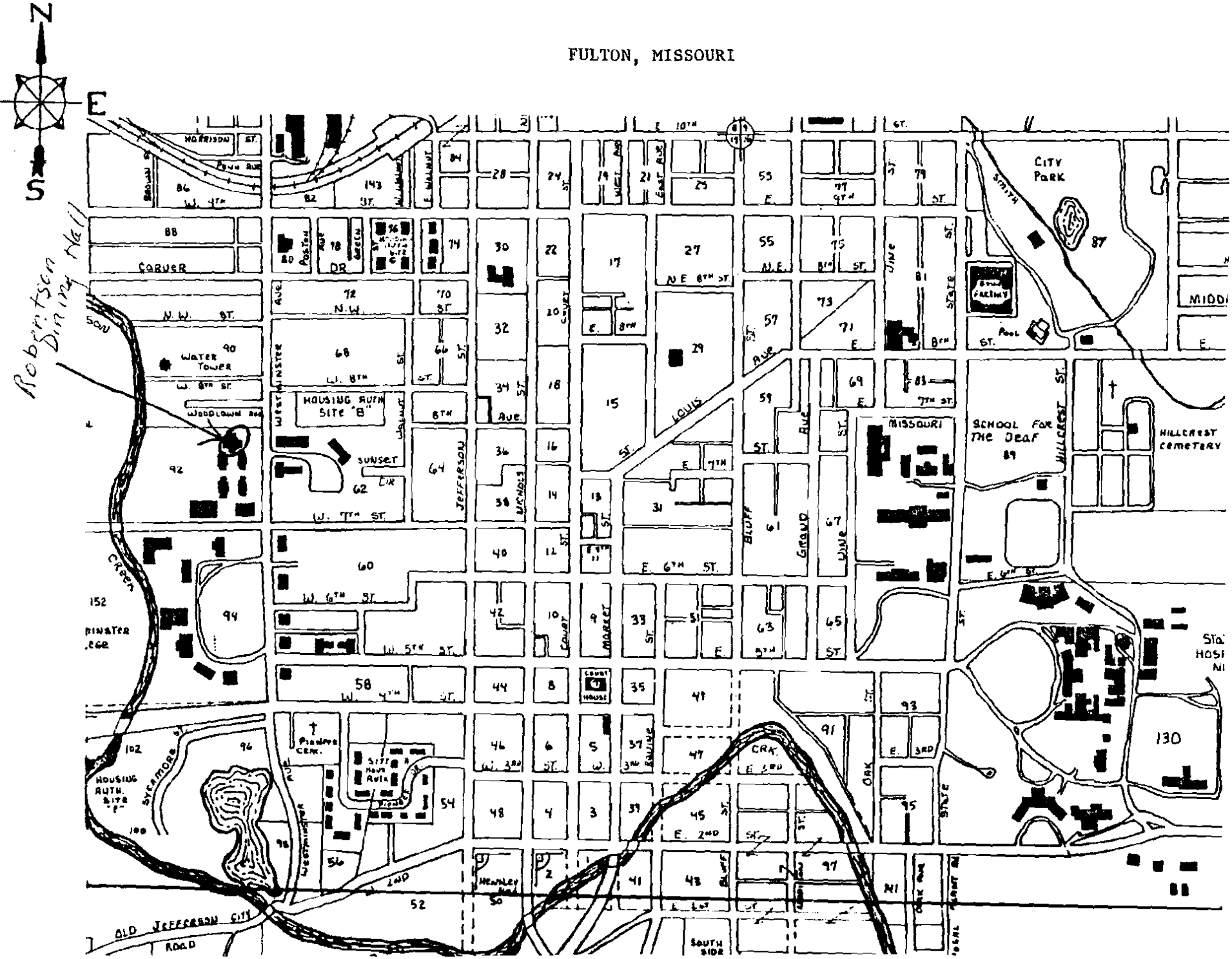

Office of Historic Preservation, P.O. Box 176, Jefferson City, Missouri 65101

HISTORIC INVENTORY

1 NO

2 County
Callaway

3 Location of Negatives
Fulton City Hall

4 Present Name(s)

5 Other Name(s)

6 Specific Location 710 Westminster Ave.

7 City or Town — If Rural, Township & Vicinity
Fulton

8 Site Plan with North Arrow

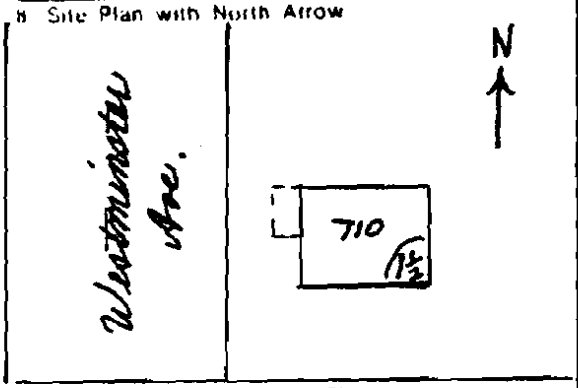

9 Coordinates — UTM
Lat
Long

Site ( ) Structure ( )
Building (X) Object ( )

11 On National Register? Yes ( ) No (X)
12 Is It Eligible? Yes ( ) No (X)
13 Part of Estab Hist Dist.? Yes ( ) No (X)
14 District Potent'l? Yes ( ) No (X)

15 Name of Established District

16. Thematic Category

17 Date(s) or Period

18 Style or Design
Bungalow

19. Architect or Engineer

20. Contractor or Builder

21. Original Use, if apparent
residence

22. Present Use
residence

23 Ownership — Public ( ) Private (X)

24. Owner's Name & Address, if known

25. Open to Public? Yes ( ) No (X)

26. Local Contact Person or Organization

27. Other Surveys in Which Included

28. No. of Stories 1½

29. Basement? Yes (X) No ( )

30. Foundation Material
brick and concrete

31. Wall Construction
brick

32. Roof Type & Material
gable/asbestos shingle

33. No. of Bays
Front 2 Side 3

34. Wall Treatment
see #42 below

35. Plan Shape rectangular

36. Changes (Explain in #42) Addition ( ) Altered (X) Moved ( )

37. Condition
Interior
Exterior good

38. Preservation Underway? Yes ( ) No (X)

39. Endangered? By What? Yes ( ) No (X)

40. Visible from Public Road? Yes (X) No ( )

41. Distance from and Frontage on Road

3 Other Name(s)

42. Further Description of Important Features
#34. Red brick - stretcher bond #36.Aluminum storm windows & doors



43 History and Significance

44 Description of Environment and Outbuildings

45 Sources of Information
Photographic Information - Roll 24, #27, view to the NE
Photographer: C. Merritt, 5/8/78

46. Prepared by
P. Strawn

47 Organization
Fulton Survey

48. Date
6/79

49 Revision Date(s)

FULTON, MISSOURI

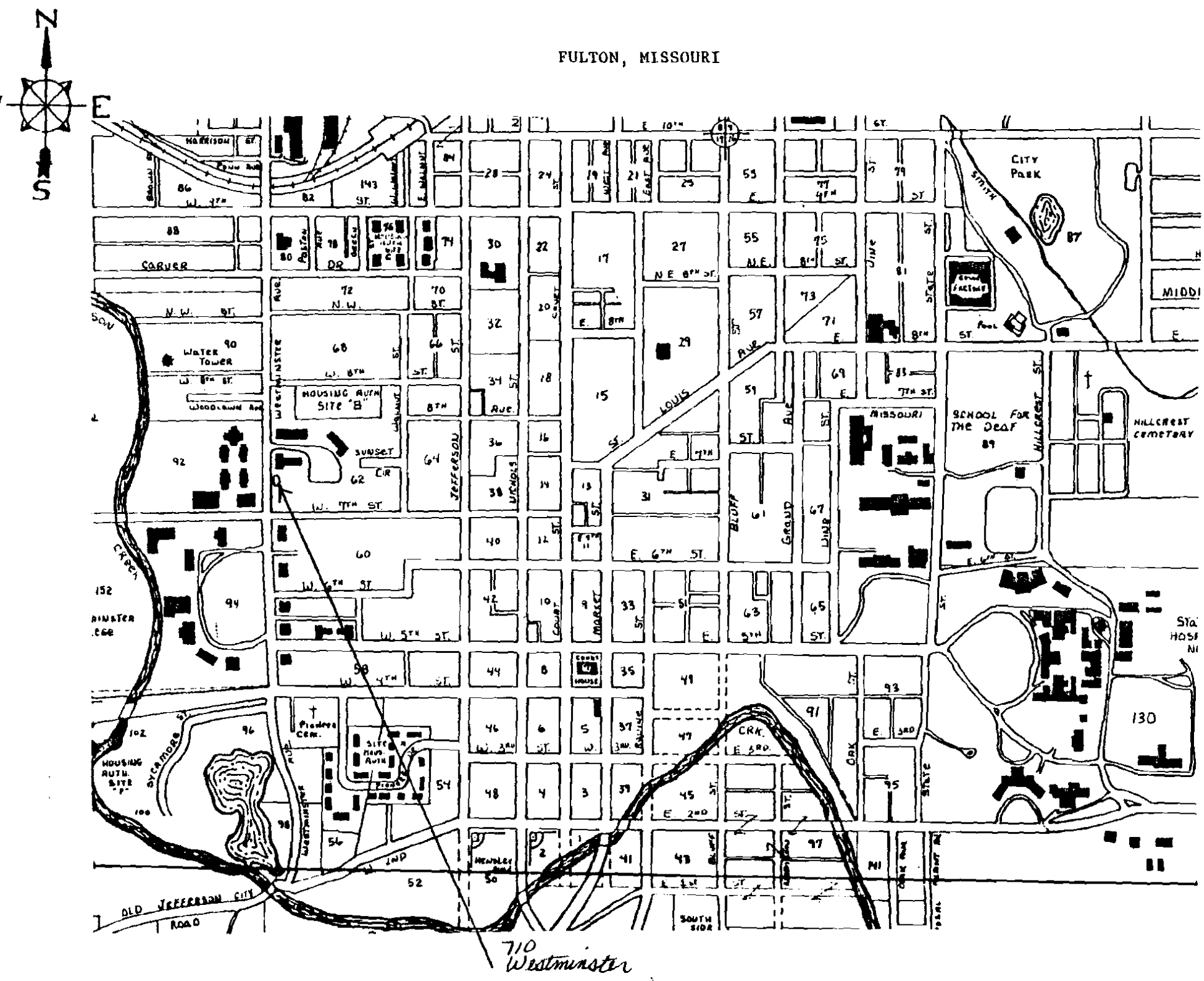

Office of Historic Preservation, P.O. Box 176, Jefferson City, Missouri 65101

HISTORIC INVENTORY

1 No

2 County
Callaway

3 Location of Negatives
Fulton City Hall

4 Present Name(s)
Wetterau Hall

5 Other Name(s)

6 Specific Location 712 Westminster Ave.

7 City or Town — If Rural, Township & Vicinity
Fulton

8 Site Plan with North Arrow

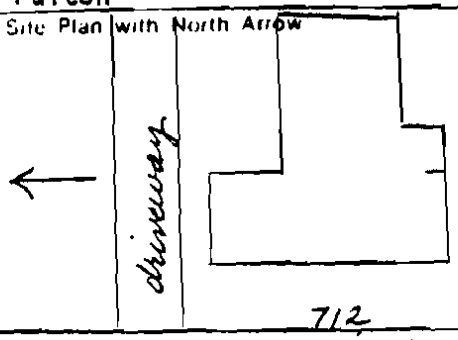

9 Coordinates — UTM
Lat
Long

Site ( ) Structure ( )
Building (X) Object ( )

11 On National Register? Yes ( ) No (X)

12 Is It Eligible? Yes ( ) No (X)

13 Part of Estab Hist Dist? Yes ( ) No (X)

14 District Potent'l? Yes ( ) No (X)

15 Name of Established District

16. Thematic Category

17 Date(s) or Period

18 Style or Design

19. Architect or Engineer

20. Contractor or Builder

21. Original Use, if apparent
college dormitory

22. Present Use
college dormitory

23 Ownership — Public ( ) Private (X)

24. Owner's Name & Address, if known
Westminster College

25. Open to Public? Yes ( ) No (X)

26. Local Contact Person or Organization

27. Other Surveys in Which Included

28. No. of Stories 2

29. Basement? Yes (X) No ( )

30. Foundation Material
brick, concrete

31. Wall Construction
brick

32. Roof Type & Material
low gable/asb.shingle

33. No. of Bays
Front 5 Side 3+5

34. Wall Treatment
see #42 below

35. Plan Shape T

36. Changes (Explain in #42) — Addition ( ) Altered ( ) Moved ( )

37. Condition
Interior
Exterior good

38. Preservation Underway? Yes No X

39. Endangered? By What? Yes ( ) No (X)

40. Visible from Public Road? Yes (X) No ( )

41. Distance from and Frontage on Road

42. Further Description of Important Features
#34. Red brick; Fulton common bond



43 History and Significance

44 Description of Environment and Outbuildings

45 Sources of Information
Photographic Information - Roll 43, #23, view to the E
Photographer: P. Strawn, 6/11/79

46. Prepared by
P. Strawn

47. Organization
Fulton Survey

48. Date 49. Revision Date(s)

1 No
2 County
4 Present Name(s)
5 Other Name(s)

FULTON, MISSOURI

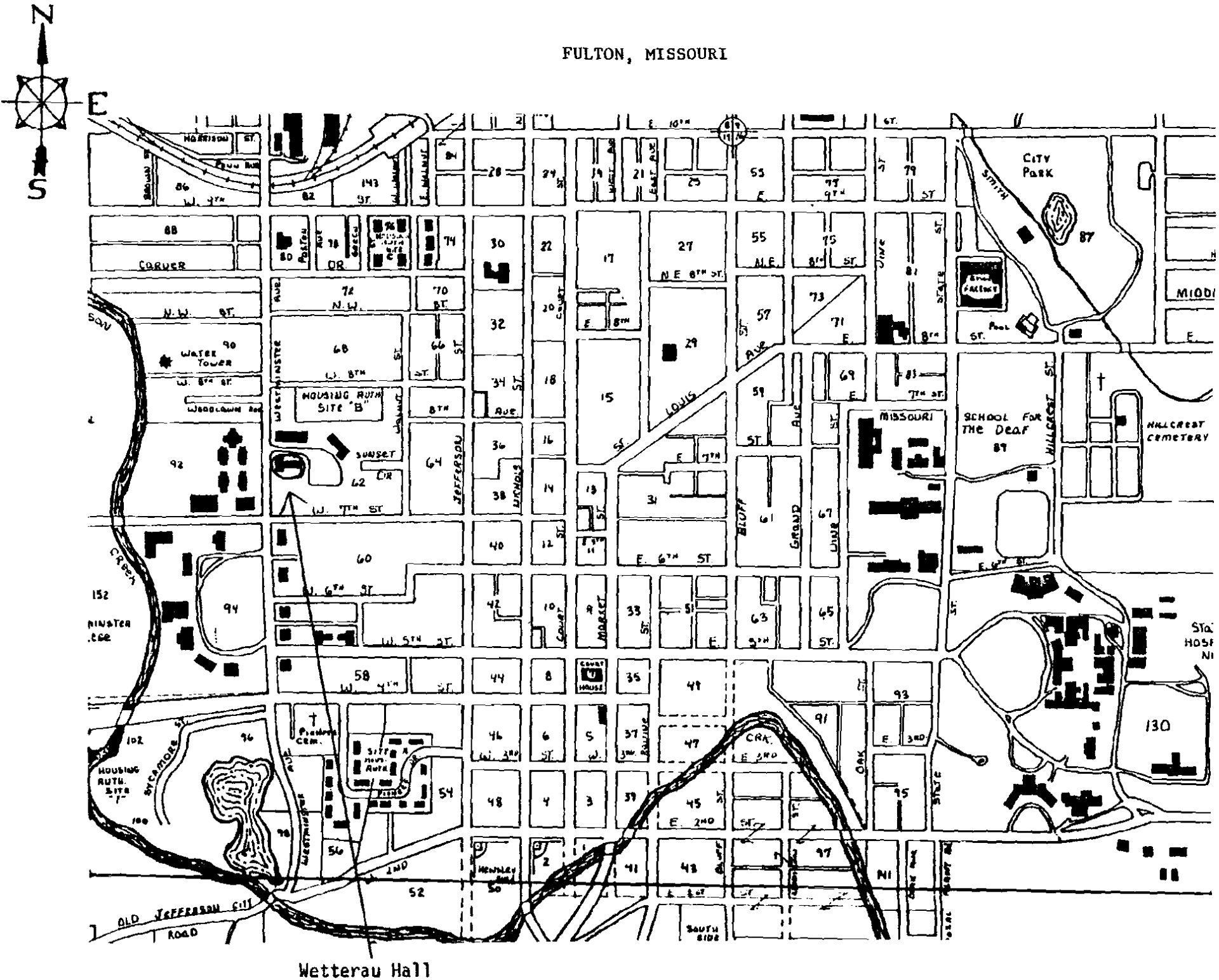

Office of Historic Preservation, P.O. Box 176, Jefferson City, Missouri 65101

HISTORIC INVENTORY

1 No.

County: Callaway

3 Location of Negatives: Fulton City Hall

4 Present Name(s): Sweazey Hall

5 Other Name(s):

6 Specific Location: 714 Westminster Ave.

7 City or Town: Fulton — If Rural, Township & Vicinity

8 Site Plan with North Arrow

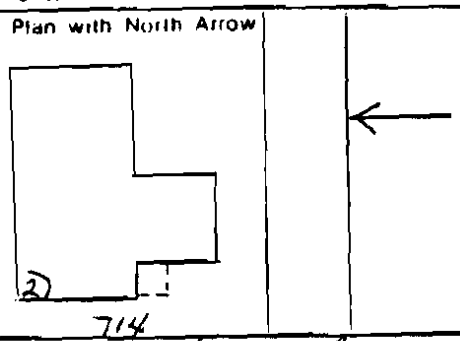

9 Coordinates: UTM
Lat
Long

Site [ ] Structure [ ]
Building [X] Object [ ]

10 On National Register? Yes [ ] No [X]

12. Is It Eligible? Yes [ ] No [X]

13 Part of Estab Hist Dist? Yes [ ] No [X]

14. District Potent'l? Yes [ ] No [X]

15 Name of Established District

16. Thematic Category

17 Date(s) or Period

18 Style or Design: Southern Colonial Revival

19. Architect or Engineer

20. Contractor or Builder

21. Original Use, if apparent: college dormitory

22. Present Use: college dormitory

23 Ownership: Public [ ] Private [X]

24. Owner's Name & Address, if known: Westminster College

25. Open to Public? Yes [ ] No [X]

26. Local Contact Person or Organization

27. Other Surveys in Which Included

28. No. of Stories: 2

29. Basement? Yes [X] No [ ]

30. Foundation Material: concrete

31. Wall Construction: brick

32. Roof Type & Material: low gable/asb.shingle

33. No. of Bays: Front ____ Side ____

34. Wall Treatment: see #42 below

35. Plan Shape: L

36. Changes (Explain in #42): Addition [ ] Altered [ ] Moved [ ]

37. Condition: Interior ____ Exterior: good

38. Preservation Underway? Yes [ ] No [X]

39. Endangered? Yes [ ] No [X]
By What?

40. Visible from Public Road? Yes [X] No [ ]

41. Distance from and Frontage on Road

42. Further Description of Important Features

#34. Polychrome brick - Fulton common bond
#42. Parapeted gable ends



43 History and Significance

44 Description of Environment and Outbuildings

45 Sources of Information

Photographic Information - Roll 43, #21, view to the E
Photographer: P. Strawn, 6/11/79

46. Prepared by: P. Strawn

47. Organization: Fulton Survey

48. Date: 6/79

49 Revision Date(s)

1 No.
2 County
4 Present Name(s)
5 Other Name(s)

FULTON, MISSOURI

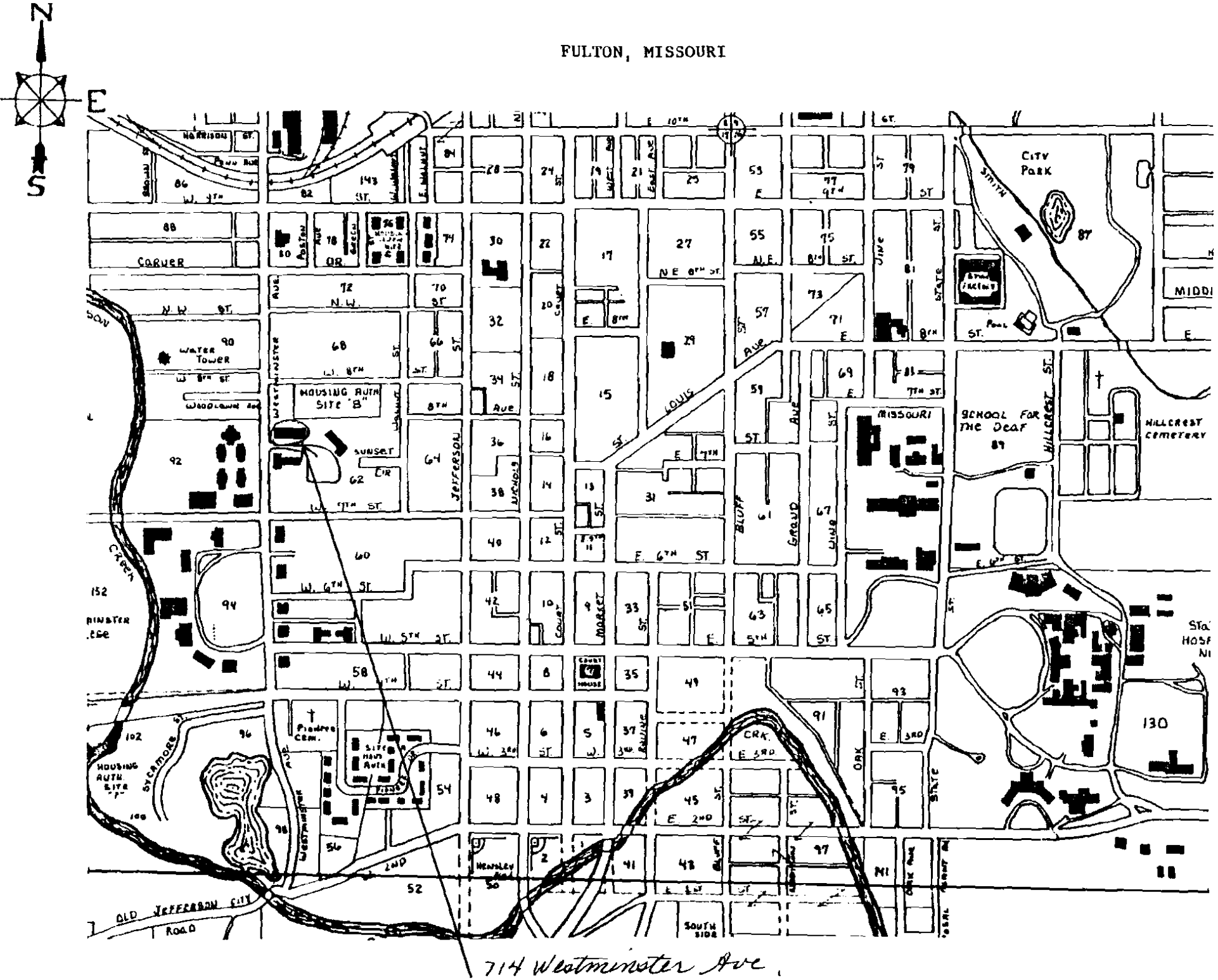

Office of Historic Preservation, P.O. Box 176, Jefferson City, Missouri 65101

HISTORIC INVENTORY

1 No

County: Callaway

3 Location of Negatives: Fulton City Hall

4 Present Name(s): ISA Hall

5 Other Name(s):

6 Specific Location: 714½ Westminster Ave.

7 City or Town: Fulton — If Rural, Township & Vicinity

8 Site Plan with North Arrow

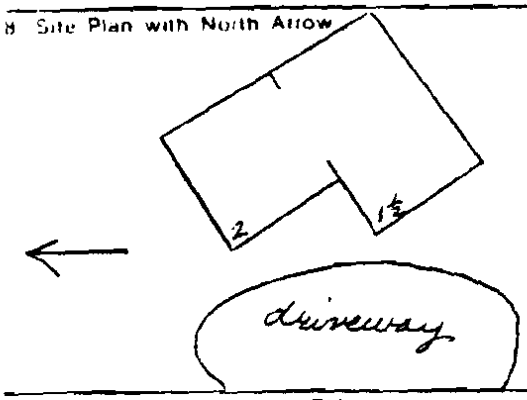

9 Coordinates: UTM
Lat
Long

Site [ ] Structure [ ]
Building [X] Object [ ]

11 On National Register? Yes [ ] No [X]

12. Is It Eligible? Yes [ ] No [X]

13 Part of Estab Hist Dist ? Yes [ ] No [X]

14. District Potent'l? Yes [ ] No [X]

15 Name of Established District

16. Thematic Category

17 Date(s) or Period

18 Style or Design: Georgian Revival

19. Architect or Engineer

20. Contractor or Builder

21. Original Use, if apparent: college dormitory

22. Present Use: college dormitory

23 Ownership: Public [ ] Private [X]

24. Owner's Name & Address, if known: Westminster College

25. Open to Public? Yes [ ] No [X]

26. Local Contact Person or Organization

27 Other Surveys in Which Included

28. No. of Stories: 2/1

29. Basement? Yes [X] No [ ]: split-level

30. Foundation Material: concrete

31. Wall Construction: brick

32. Roof Type & Material: low gable

33. No. of Bays: Front 7 Side 3

34. Wall Treatment: see #42 below

35. Plan Shape: L

36. Changes (Explain in #42): Addition [ ] Altered [ ] Moved [ ]

37. Condition: Interior ____ Exterior: good

38. Preservation Underway? Yes [ ] No [X]

39. Endangered? By What? Yes [ ] No [X]

40. Visible from Public Road? Yes [X] No [ ]

41. Distance from and Frontage on Road

42. Further Description of Important Features

#34. Red brick - Fulton common bond



43 History and Significance

44 Description of Environment and Outbuildings

45 Sources of Information

Photographic Information - Roll 43, #22, view to the NE
Photographer: P. Strawn, 6/11/79

46. Prepared by: P. Strawn

47. Organization: Fulton Survey

48. Date

49 Revision Date(s)

1 No
2 County
4 Present Name(s)
5 Other Name(s)

FULTON, MISSOURI

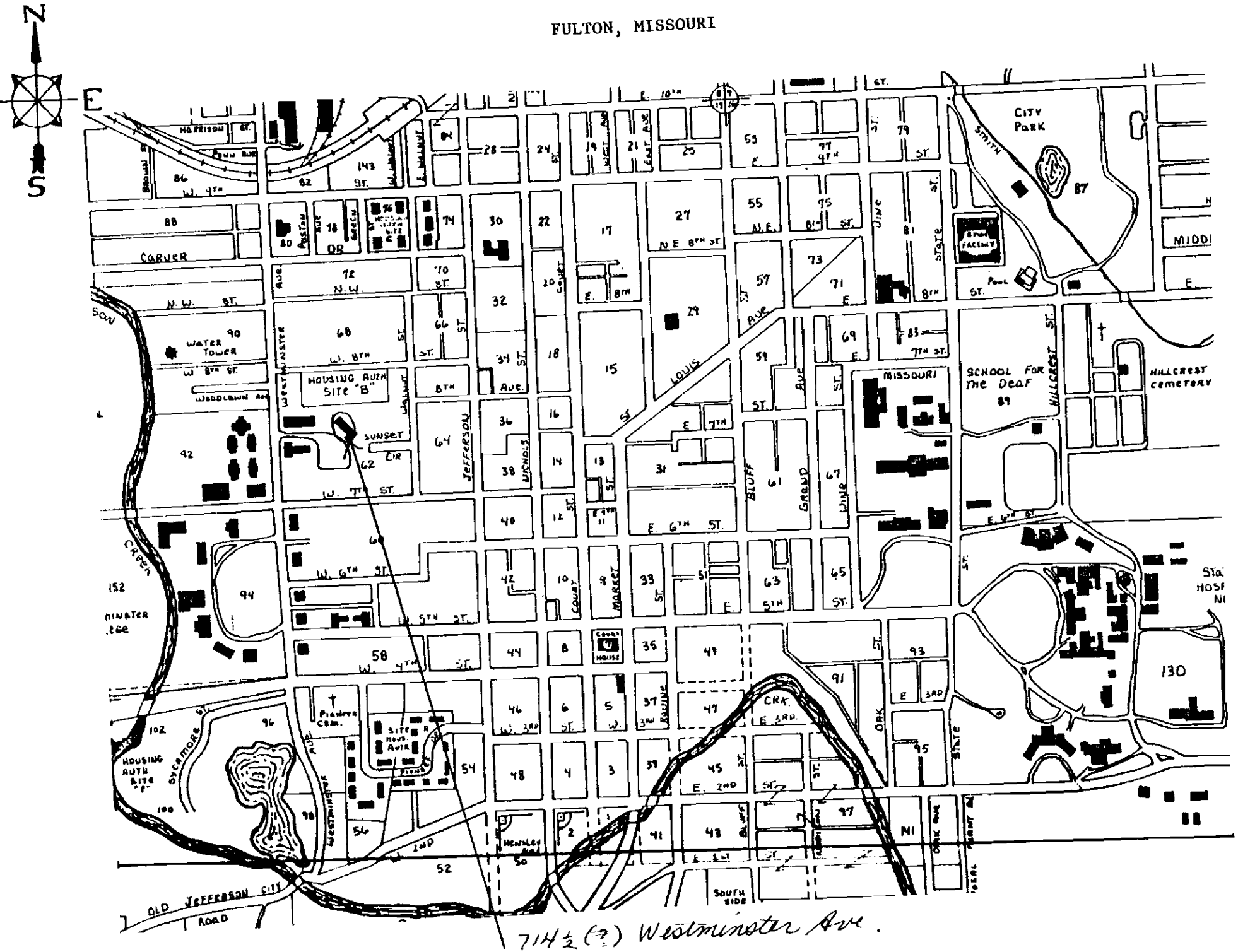

Office of Historic Preservation, P.O. Box 176, Jefferson City, Missouri 65101

HISTORIC INVENTORY

1 No

County
Callaway

3 Location of Negatives
Fulton City Hall

4 Present Name(s)

5 Other Name(s)

6 Specific Location 716 Westminster Ave.

7 City or Town — If Rural, Township & Vicinity
Fulton

8 Site Plan with North Arrow

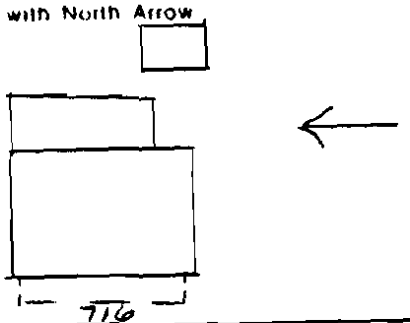

9 Coordinates — UTM
Lat
Long

Site [ ] Structure [ ]
Building [X] Object [ ]

11 On National Register? Yes [ ] No [X]

12. Is It Eligible? Yes [X] No [ ]

13 Part of Estab Hist Dist ? Yes [ ] No [X]

14. District Potent'l? Yes [X] No [ ]

15 Name of Established District

16. Thematic Category

17 Date(s) or Period

18 Style or Design
Vernacular

19. Architect or Engineer

20. Contractor or Builder

21. Original Use, if apparent
residence

22 Present Use
residence

23. Ownership — Public [ ] Private [X]

24. Owner's Name & Address, if known

25. Open to Public? Yes [ ] No [X]

26. Local Contact Person or Organization

27. Other Surveys in Which Included

28. No. of Stories 1

29. Basement? Yes [ ] No [X]

30. Foundation Material
rock-faced ashlar

31. Wall Construction
frame

32. Roof Type & Material
salt box/asb. shingles

33. No. of Bays
Front 3 Side 1+2

34. Wall Treatment
asbestos cement shingle

35. Plan Shape L

36. Changes (Explain in #42) — Addition [X] Altered [X] Moved [ ]

37. Condition
Interior
Exterior fair

38. Preservation Underway? Yes [ ] No [X]

39. Endangered? By What? Yes [ ] No [X]

40. Visible from Public Road? Yes [X] No [ ]

41. Distance from and Frontage on Road

42. Further Description of Important Features #36. New porch with concrete foundation and brick posts and railing; rear addition; siding altered; shutters added #42. Center chimney; transom over entrance; slightly gabled window lintels on original section of house



43 History and Significance

44 Description of Environment and Outbuildings Frame shed behind house

45 Sources of Information
Photographic Information - Roll 24, #23, view to the SE
Photographer: C. Merritt, 5/8/78

46. Prepared by
P. Strawn

47. Organization
Fulton Survey

48. Date 6/79

49 Revision Date(s)

1 No
2 County
4 Present Name(s)
5 Other Name(s)

FULTON, MISSOURI

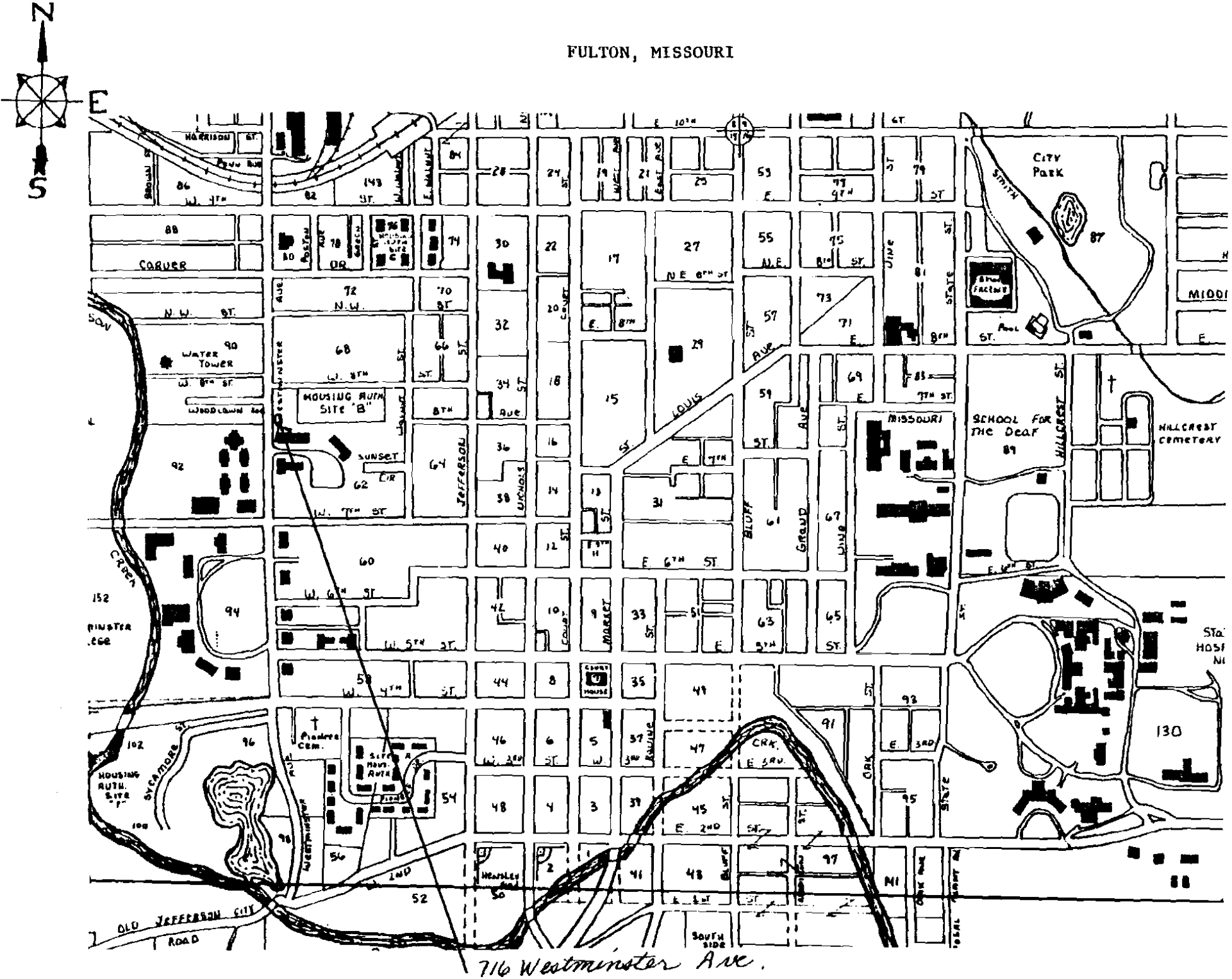

Office of Historic Preservation, P.O. Box 176, Jefferson City, Missouri 65101

HISTORIC INVENTORY

1 No

2 County
Callaway

3 Location of Negatives
Fulton City Hall

4 Present Name(s)

5 Other Name(s)

6 Specific Location 718 Westminster Ave.

7 City or Town — If Rural, Township & Vicinity
Fulton

8 Site Plan with North Arrow

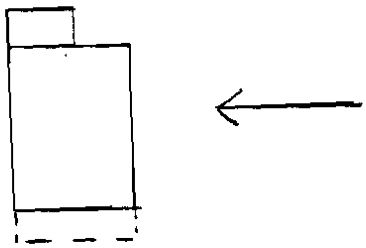

9 Coordinates — UTM
Lat
Long

Site ( ) Structure ( )
Building (X) Object ( )

11 On National Register? Yes ( ) No (X)

12. Is It Eligible? Yes ( ) No (X)

13 Part of Estab Hist Dist ? Yes ( ) No (X)

14. District Potent'l? Yes ( ) No (X)

15 Name of Established District

16. Thematic Category

17 Date(s) or Period

18 Style or Design

19. Architect or Engineer

20. Contractor or Builder

21. Original Use, if apparent
residence

22 Present Use
residence

23 Ownership — Public ( ) Private (X)

24. Owner's Name & Address, if known

25. Open to Public? Yes ( ) No (X)

26. Local Contact Person or Organization

27. Other Surveys in Which Included

28. No. of Stories 1½

29. Basement? Yes (X) No ( )

30. Foundation Material
concrete

31. Wall Construction
frame

32. Roof Type & Material
see #42 below

33. No. of Bays
Front 2 Side 3

34. Wall Treatment
clapboard

35. Plan Shape rectangular

36. Changes (Explain in #42) — Addition (X) Altered ( ) Moved ( )

37. Condition
Interior
Exterior fair

38. Preservation Underway? Yes No (X)

39. Endangered? By What? Yes ( ) No (X)

40. Visible from Public Road? Yes (X) No ( )

41. Distance from and Frontage on Road

42. Further Description of Important Features
#32. Gable; centre gable on side/asbestos shingle
#36. Rear addition; aluminum storm windows and doors



43 History and Significance

44 Description of Environment and Outbuildings

45 Sources of Information
Photographic Information - Roll 24, #22, view to the SE
Photographer: C. Merritt, 5/8/78

46. Prepared by
P. Strawn

47 Organization
Fulton Survey

48. Date

49 Revision Date(s)

1 No
2 County
4 Present Name(s)
5 Other Name(s)

FULTON, MISSOURI

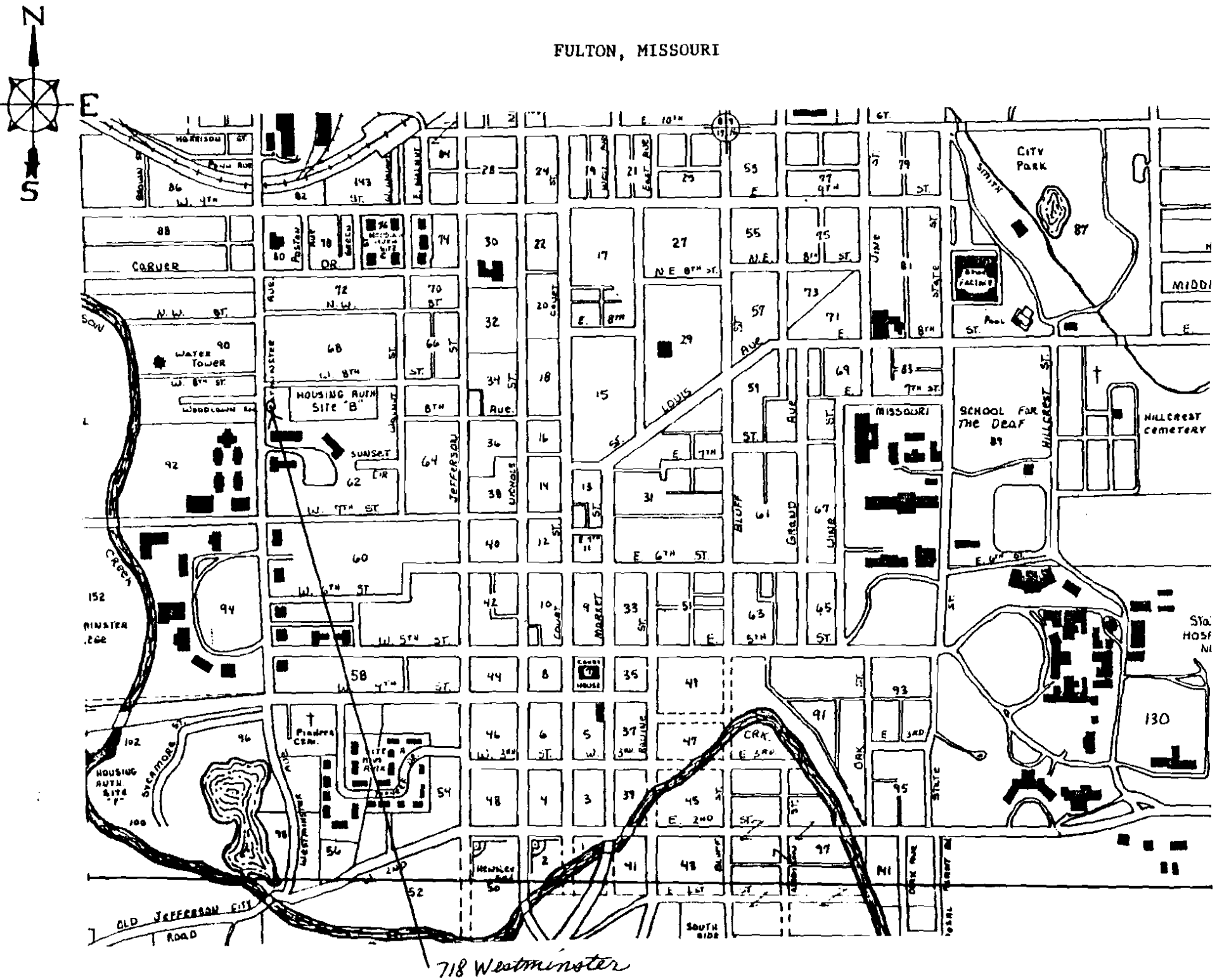

Office of Historic Preservation, P.O. Box 176, Jefferson City, Missouri 65101

HISTORIC INVENTORY

1 No

2 County
Callaway

3 Location of Negatives
Fulton City Hall

4 Present Name(s)
St. James Methodist Church

5 Other Name(s)

6 Specific Location
Westminster & W. 8th St.
(722 Westminster)
S 50' of Lot 10, Blk 62, New City Plat

7 City or Town — If Rural, Township & Vicinity
Fulton

8 Site Plan with North Arrow W. 8th St

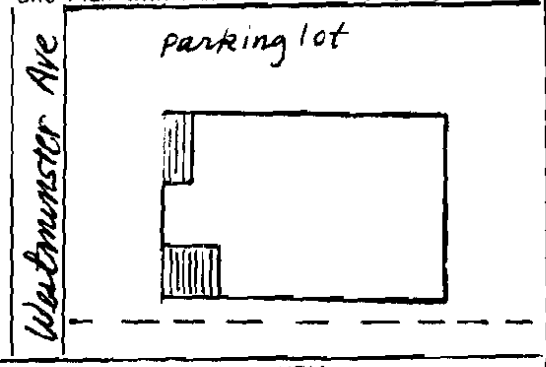

9 Coordinates — UTM
Lat
Long

Site ☐ Structure ☐
Building ☒ Object ☐

11 On National Register? Yes ☐ No ☒
12 Is It Eligible? Yes ☒ No ☐
13 Part of Estab Hist Dist? Yes ☐ No ☒
14 District Potent'l? Yes ☒ No ☐

15 Name of Established District

16 Thematic Category

17 Date(s) or Period
1910

18 Style or Design
neo-gothic

19 Architect or Engineer

20 Contractor or Builder

21 Original Use, if apparent
church

22 Present Use
church

23 Ownership — Public ☐ Private ☒

24 Owner's Name & Address, if known
Missouri Conference of the United Methodist Church

25 Open to Public? Yes ☒ No ☐

26 Local Contact Person or Organization
Rev. Victor McCartney, Fulton

27 Other Surveys in Which Included
Yesterday in Callaway County by Kingdom of Callaway Historical Society, 1966

28 No. of Stories 1

29 Basement? Yes ☒ No ☐
full

30 Foundation Material
concrete block

31 Wall Construction
brick

32 Roof Type & Material
cross gable; asbestos shingles

33 No. of Bays
Front 3 Side 5

34 Wall Treatment
stretcher

35 Plan Shape was T now rectangular

36 Changes (Explain in #42) rear Addition ☒ Altered ☐ Moved ☐

37 Condition
Interior good
Exterior good

38 Preservation Underway? Yes ☐ No ☒

39 Endangered? By What? Yes ☐ No ☒

40 Visible from Public Road? Yes ☒ No ☐

41 Distance from and Frontage on Road

42 Further Description of Important Features
#36. Aluminum and glass front doors. #42. Fine example of early twentieth century black architecture. Windows of painted glass are set under pointed arches with intricate tracery, although some are also decorated with neoclassical dentil rows. The battlemented bell tower is topped with Romanesque Revival corbel table and a rampart. An addition was added to the east facade at an unknown time.



43 History and Significance

Negro Church organized 1866, present building erected 1910.

44 Description of Environment and Outbuildings
The church is located on a corner lot in the center of the town of Fulton, in a residential section, and across from Westminster College. There is little ground around the church and it is filled with an asphalt parking lot.

45 Sources of Information Yesterdays in Callaway County Mo., Kingdom of Callaway Historical Society, 1966, p. 21.
Photographic Information - Roll 10, #22, view to the SE
Photographer: P. Strawn, 5/12/78

46 Prepared by
J. Cameron

47 Organization
Fulton Survey

48 Date
4/79

49 Revision Date(s)

1 No
2 County
4 Present Name(s)
5 Other Name(s)

FULTON, MISSOURI

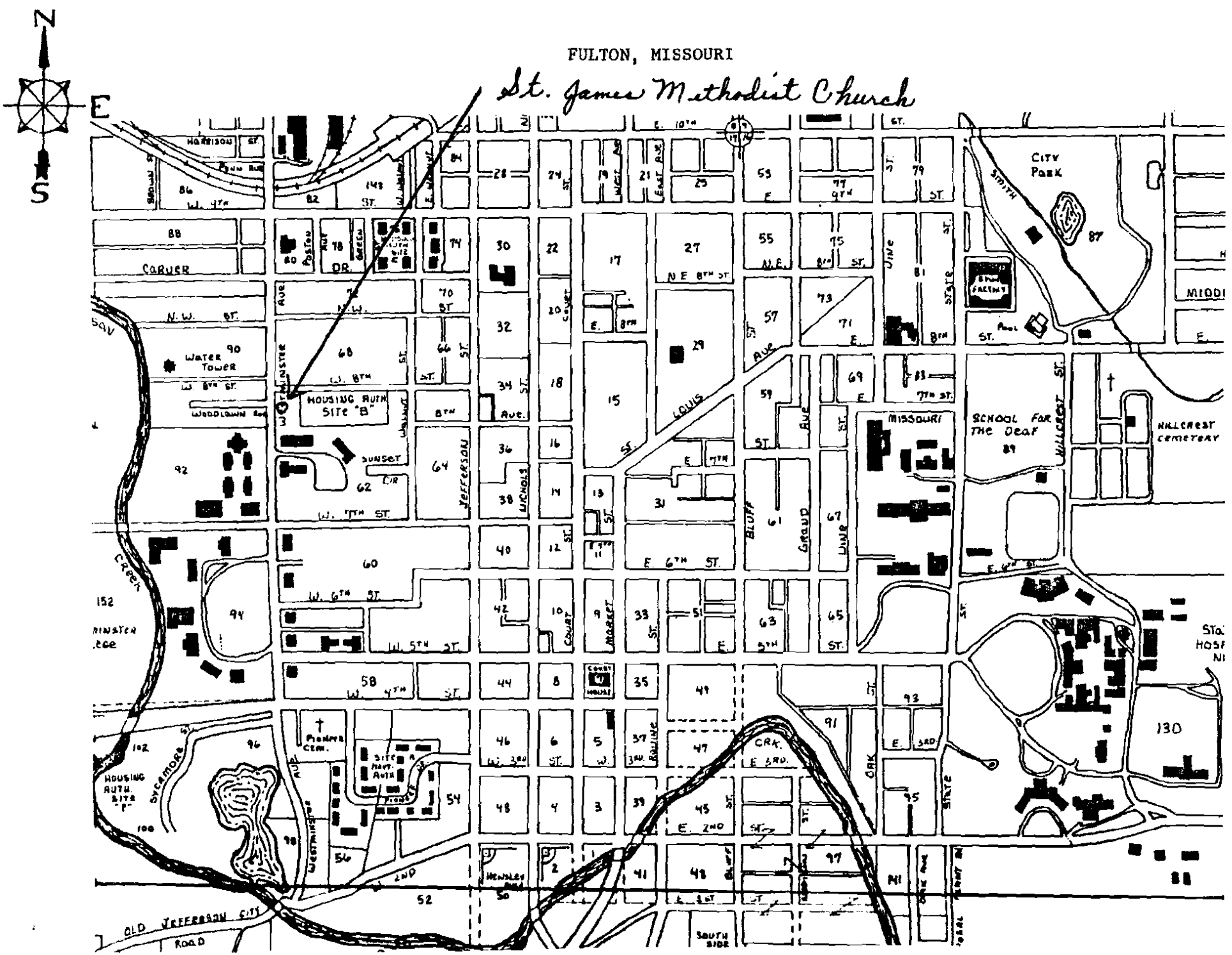

Office of Historic Preservation, P. O. Box 176, Jefferson City, Missouri 65102

HISTORIC INVENTORY

1 No

2 County
Callaway

3 Location of Negatives
Fulton City Hall

4 Present Name(s)

5 Other Name(s)

6 Specific Location 800 Westminster

7 City or Town If Rural, Township & Vicinity
Fulton

8 Site Plan with North Arrow

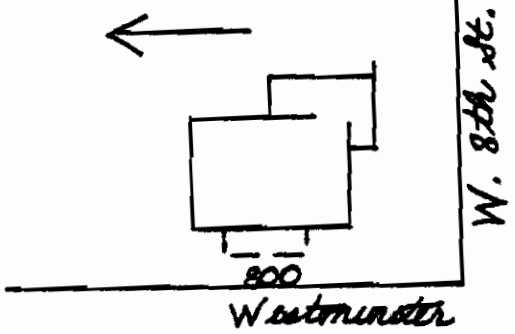

9 Coordinates UTM
Lat
Long

Site ( ) Structure ( )
Building (X) Object ( )

10 On National Register? Yes ( ) No (X)

11 Is It Eligible? Yes ( ) No (X)

12 Part of Estab Hist Dist ? Yes ( ) No (X)

13 District Potential? Yes ( ) No (X)

14 Name of Established District

16 Thematic Category

17 Date(s) or Period

18 Style or Design

19 Architect or Engineer

20 Contractor or Builder

21 Original Use, if apparent
residence

22 Present Use
residence

23 Ownership Public ( ) Private (X)

24 Owner's Name & Address, if known

25 Open to Public? Yes ( ) No (X)

26 Local Contact Person or Organization

27 Other Surveys in Which Included

28 No. of Stories 1

29 Basement? Yes ( ) No (X)

30 Foundation Material
?

31 Wall Construction
frame

32 Roof Type & Material
gable/shed asbestos

33 No. of Bays
Front 4 Side 2

34 Wall Treatment
asbestos

35 Plan Shape rectangular

36 Changes (Explain in #42) rear Addition (X) Altered ( ) Moved ( )

37 Condition
Interior
Exterior poor

38 Preservation Underway? Yes ( ) No (X)

39 Endangered? By What? Yes ( ) No (X)

40 Visible from Public Road? Yes (X) No ( )

41 Distance from and Frontage on Road

42 Further Description of Important Features



43 History and Significance

44 Description of Environment and Outbuildings

45 Sources of Information

Photographic Information - Roll 11, #19, view to the E
Photographer: P. Strawn, 5/15/78

46 Prepared by
P. Strawn

47 Organization
Fulton Survey

48 Date 5/78

49 Revision Date(s)

1 NO

2 County

4 Present Name(s)

5 Other Name(s)

FULTON, MISSOURI

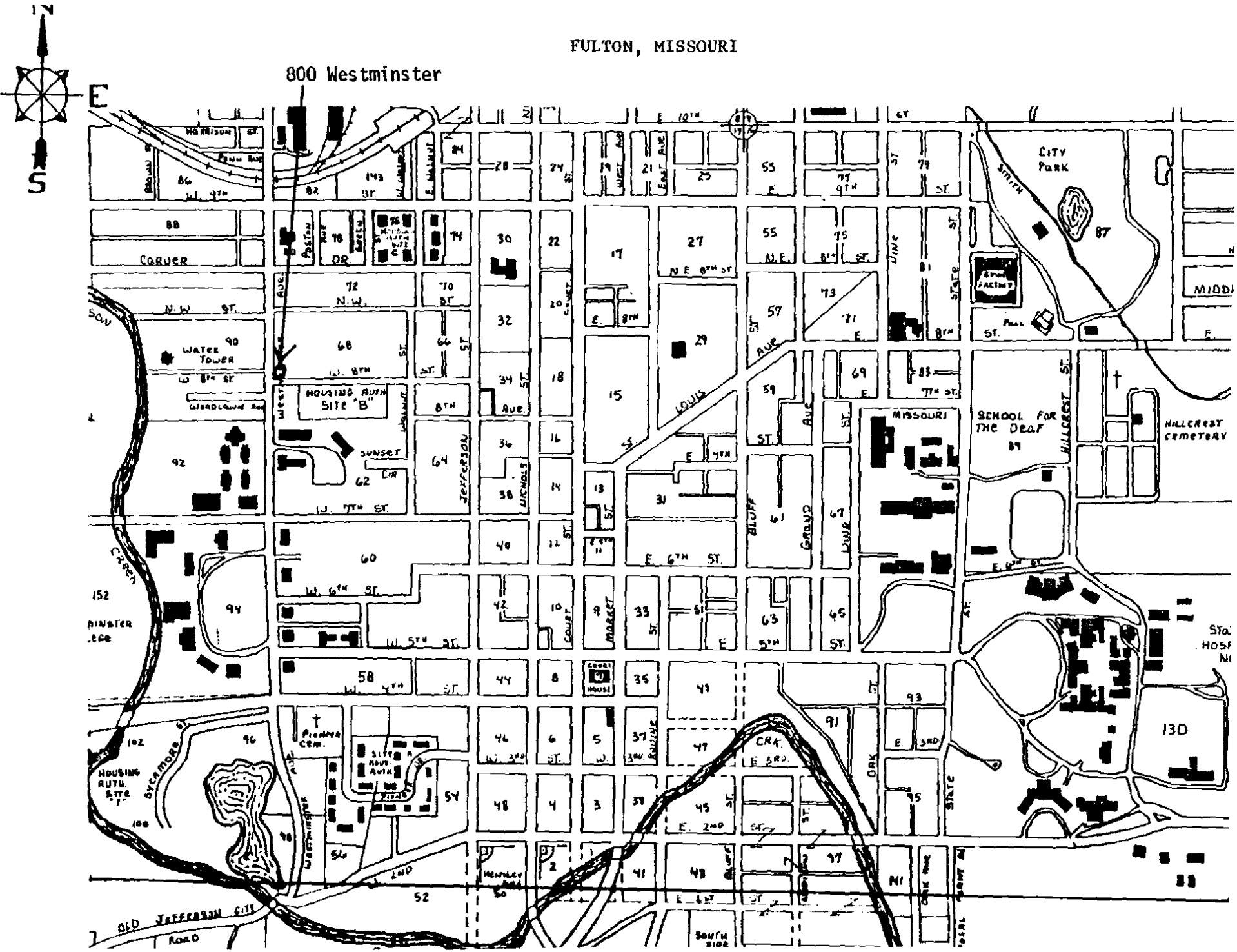

Office of Historic Preservation, P.O. Box 176, Jefferson City, Missouri 65101

HISTORIC INVENTORY

1 No.

2 County
Callaway

3 Location of Negatives
Fulton City Hall

4 Present Name(s)

5 Other Name(s)

6 Specific Location
803? Westminster Ave.
block 92

7 City or Town — If Rural, Township & Vicinity
Fulton

8 Site Plan with North Arrow

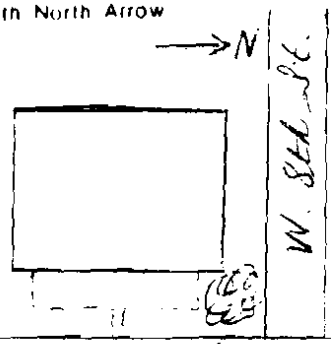

9 Coordinates — UTM
Lat
Long

Site [ ] Structure [ ]
Building [X] Object [ ]

11 On National Register? Yes [ ] No [X]

12. Is It Eligible? Yes [ ] No [X]

13 Part of Estab Hist Dist? Yes [ ] No [X]

14. District Potent'l? Yes [ ] No [X]

15 Name of Established District

16 Thematic Category

17 Date(s) or Period

18 Style or Design

19. Architect or Engineer

20. Contractor or Builder

21. Original Use, if apparent
residence

22 Present Use
residence

23 Ownership — Public [ ] Private [X]

24 Owner's Name & Address, if known

25. Open to Public? Yes [ ] No [X]

26. Local Contact Person or Organization

27. Other Surveys in Which Included

28. No of Stories 1

29. Basement? Yes [X] No

30. Foundation Material
concrete

31. Wall Construction
frame

32. Roof Type & Material
gable/asbestos

33 No. of Bays
Front 4 Side

34. Wall Treatment
gable/asbest.shingle

35. Plan Shape rectangular

36. Changes (Explain in #42) — Addition [ ] Altered [ ] Moved [ ]

37. Condition
Interior
Exterior fair, except porch

38. Preservation Underway? Yes [ ] No [X]

39. Endangered? Yes [X] No [ ]
By What?
neglect

40. Visible from Public Road? Yes [X] No [ ]

41. Distance from and Frontage on Road

42 Further Description of Important Features



43 History and Significance

44 Description of Environment and Outbuildings

45 Sources of Information

Photographic Information - Roll 10, #23, view to the NW
Photographer: P. Strawn, 5/12/78

46. Prepared by
M. Kennedy

47. Organization
Fulton Survey

48. Date
5/78

49 Revision Date(s)

1 No.
2 County
4 Present Name(s)
5 Other Name(s)

FULTON, MISSOURI

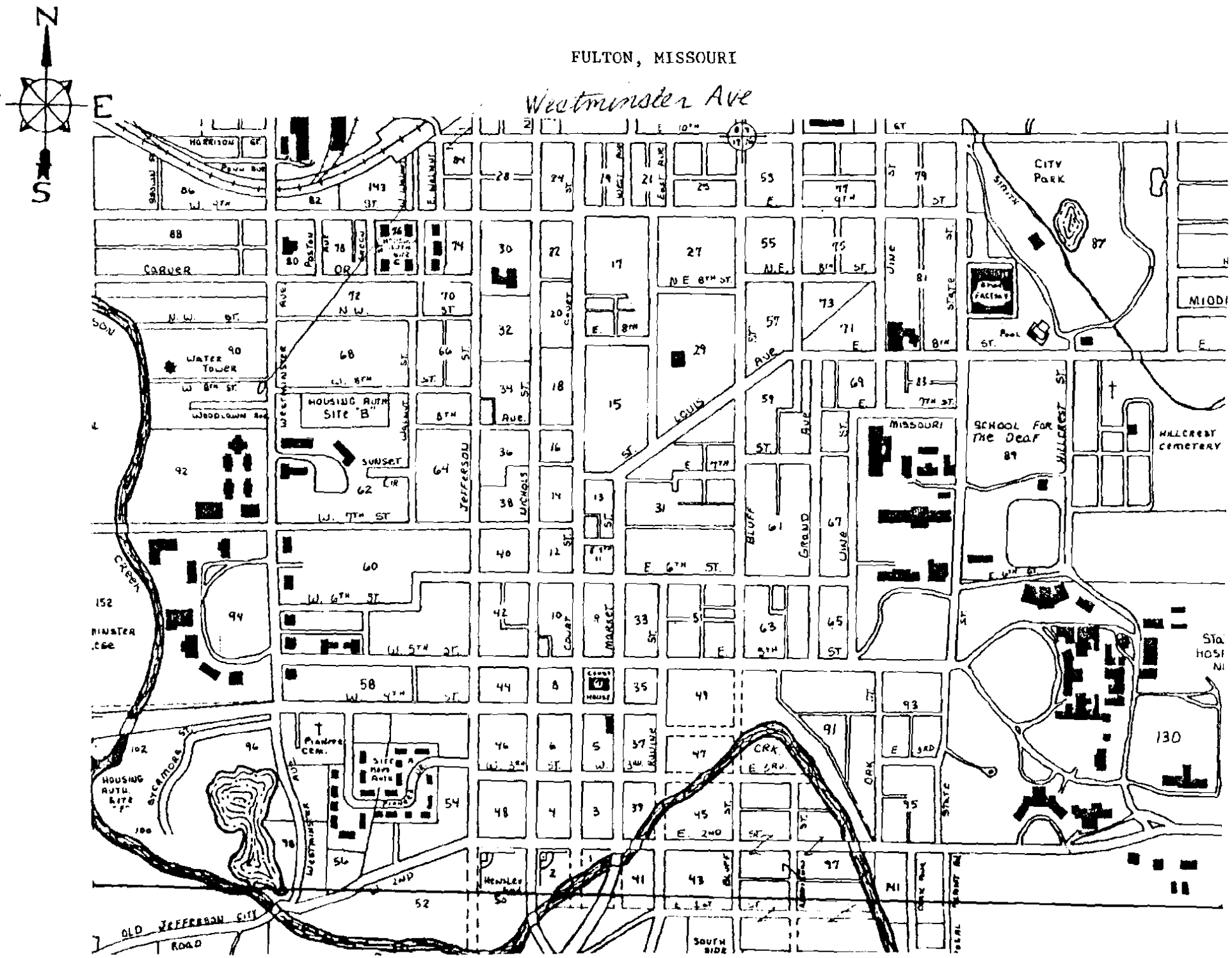

Office of Historic Preservation, P. O. Box 176, Jefferson City, Missouri 65102

HISTORIC INVENTORY

1 No.

2 County: Callaway

3 Location of Negatives: Fulton City Hall

4 Present Name(s)

5 Other Name(s)

6 Specific Location: 804 Westminster

7 City or Town: Fulton — If Rural, Township & Vicinity

8 Site Plan with North Arrow



9 Coordinates: UTM
Lat
Long

10 Site [ ] Structure [ ]
Building [X] Object [ ]

11 On National Register? Yes [ ] No [X]

12 Is It Eligible? Yes [ ] No [X]

13 Part of Estab Hist Dist? Yes [ ] No [X]

14 District Potential? Yes [ ] No [X]

15 Name of Established District

16 Thematic Category

17 Date(s) or Period

18 Style or Design

19 Architect or Engineer

20 Contractor or Builder

21 Original Use, if apparent: residence

22 Present Use: residence

23 Ownership: Public [ ] Private [X]

24 Owner's Name & Address, if known

25 Open to Public? Yes [ ] No [X]

26 Local Contact Person or Organization

27 Other Surveys in Which Included

28 No. of Stories: 1

29 Basement? Yes [ ] No [X]

30 Foundation Material: stone

31 Wall Construction: frame

32 Roof Type & Material: gable/shed asbestos

33 No. of Bays: Front 4 Side 2

34 Wall Treatment: asbestos cement shingle

35 Plan Shape: rectangular

36 Changes (Explain in #42): Addition [ ] Altered [ ] Moved [ ]

37 Condition: Interior ____ Exterior ____

38 Preservation Underway? Yes [ ] No [X]

39 Endangered? By What? Yes [ ] No [X]

40 Visible from Public Road? Yes [X] No [ ]

41 Distance from and Frontage on Road

42 Further Description of Important Features



43 History and Significance

44 Description of Environment and Outbuildings

45 Sources of Information

Photographic Information - Roll 10, #36, view to the SE
Photographer: P. Strawn, 5/12/78

46 Prepared by: D. Strawn

47 Organization: Fulton Survey

48 Date: 5/78

49 Revision Date(s)

3 Present Name(s)

4 Other Name(s)

FULTON, MISSOURI

804 Westminster

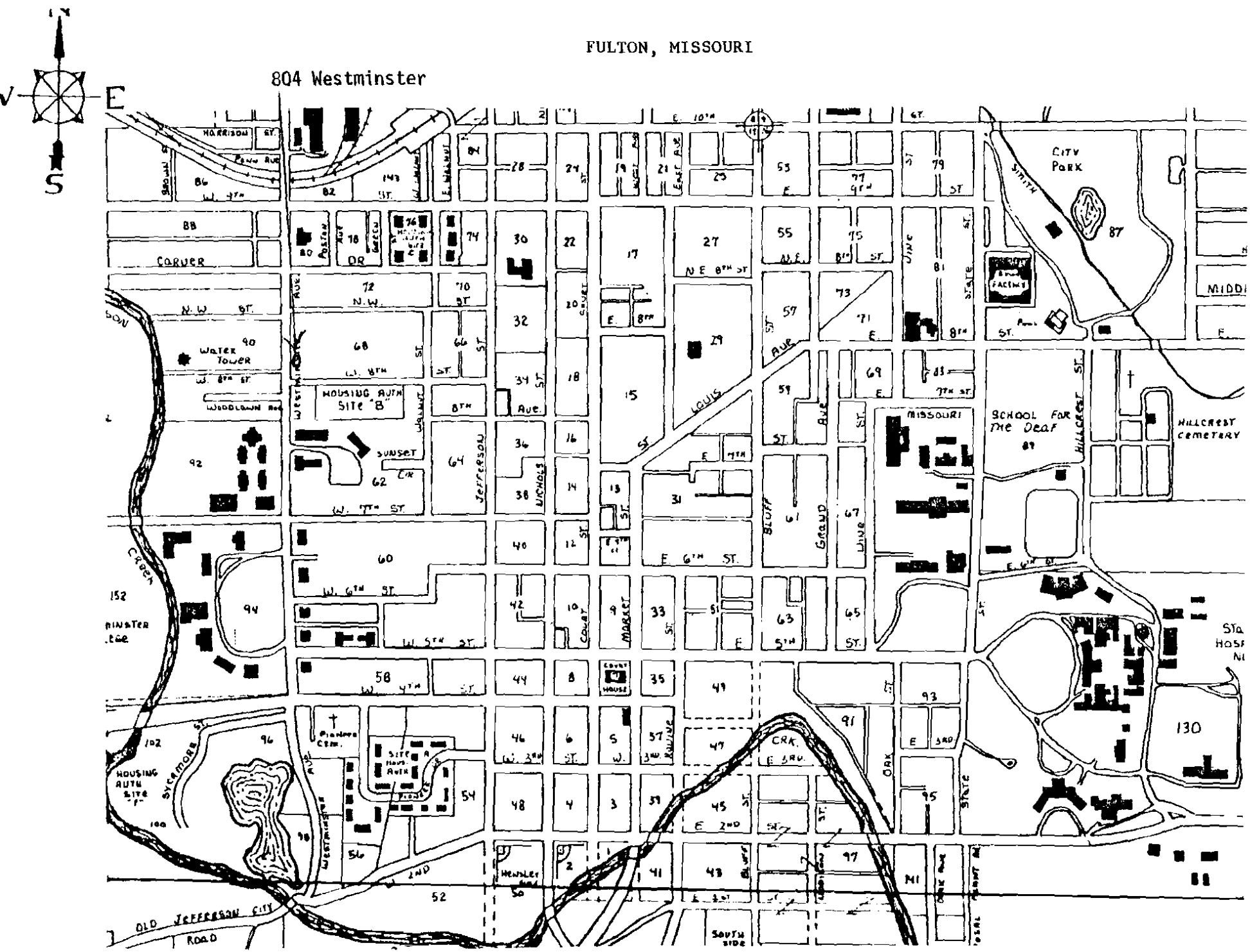

Office of Historic Preservation, P.O. Box 176, Jefferson City, Missouri 65101

HISTORIC INVENTORY

1 No.

4 Present Name(s)

2 County
Callaway

5 Other Name(s)

3 Location of Negatives
Fulton City Hall

6 Specific Location
805 Westminster Ave.
block 90

7 City or Town — If Rural, Township & Vicinity
Fulton

8 Site Plan with North Arrow



9 Coordinates — UTM
Lat
Long

10 Site: Building X — Structure — Object

11 On National Register? Yes — No X

12. Is It Eligible? Yes — No XX

13 Part of Estab Hist Dist? Yes — No X

14. District Potent'l? Yes — No XX

15 Name of Established District

16. Thematic Category

17 Date(s) or Period

18 Style or Design

19 Architect or Engineer

20 Contractor or Builder

21. Original Use, if apparent
residence

22 Present Use
residence

23 Ownership — Public — Private X

24. Owner's Name & Address, if known

25. Open to Public? Yes — No XX

26. Local Contact Person or Organization

27. Other Surveys in Which Included

28. No. of Stories 1 1/2

29. Basement? Yes X — No

30. Foundation Material
stone

31. Wall Construction
frame

32. Roof Type & Material
mansard / asbest. shingle

33. No. of Bays
Front 3 Side 2

34. Wall Treatment
asbestos shingle

35. Plan Shape square

36. Changes (Explain in #42) — Addition — Altered X — Moved

37. Condition
Interior
Exterior fair

38. Preservation Underway? Yes — No X

39. Endangered? Yes — No X
By What?

40. Visible from Public Road? Yes X — No

41. Distance from and Frontage on Road

42 Further Description of Important Features

36. siding altered



5 Other Name(s)

43 History and Significance

44 Description of Environment and Outbuildings

45 Sources of Information

Photographic Information - Roll 10, #24, view to the NW
Photographer: P. Strawn, 5/12/78

46. Prepared by
M. Kennedy

47. Organization
Fulton Survey

48. Date
5/78

49. Revision Date(s)

FULTON, MISSOURI

1805 Westminster

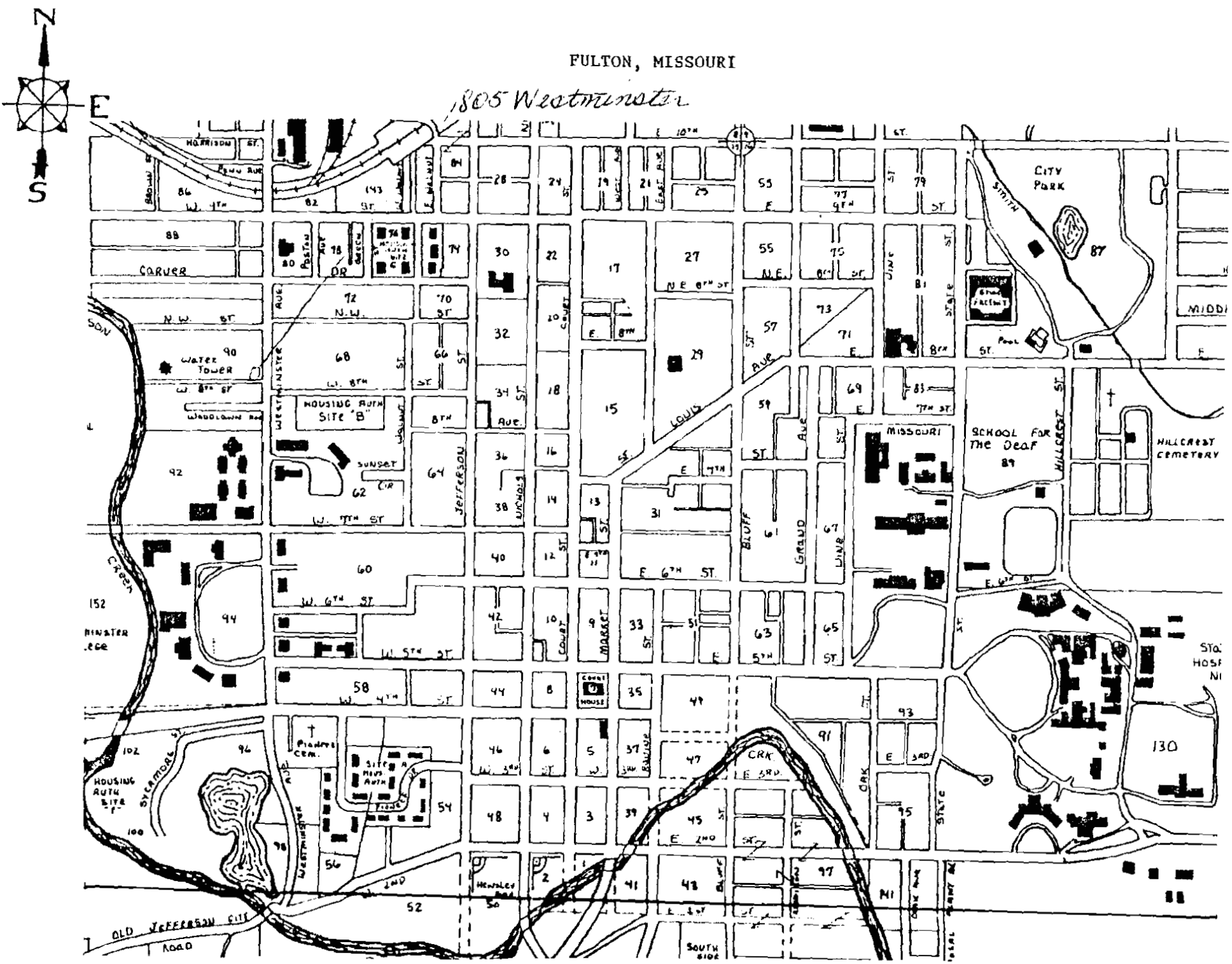

Office of Historic Preservation, P. O. Box 176, Jefferson City, Missouri 65102

HISTORIC INVENTORY

1 No

4 Present Name(s)

2 County
Callaway

5 Other Name(s)

3 Location of Negatives
Fulton City Hall

6 Specific Location 806 Westminster

7 City or Town If Rural, Township & Vicinity
Fulton

8 Site Plan with North Arrow



9 Coordinates UTM
Lat
Long

10 Site ( ) Structure ( )
Building (X) Object ( )

11 On National Register? Yes ( ) No (X)

12 Is It Eligible? Yes ( ) No (X)

13 Part of Estab Hist Dist? Yes ( ) No (X)

14 District Potential? Yes ( ) No (X)

15 Name of Established District

16 Thematic Category

17 Date(s) or Period

18 Style or Design

19. Architect or Engineer

20 Contractor or Builder

21 Original Use, if apparent
residence

22 Present Use
residence

23 Ownership Public ( ) Private (X)

24 Owner's Name & Address, if known

25. Open to Public? Yes ( ) No (X)

26 Local Contact Person or Organization

27 Other Surveys in Which Included

28. No of Stories 1

29. Basement? Yes ( ) No (X)

30. Foundation Material
brick, stone

31. Wall Construction
frame

32. Roof Type & Material
gable/shed asbestos

33. No of Bays Front 4 Side 2

34. Wall Treatment asbestos and composite siding

35. Plan Shape rectangular

36. Changes (Explain in #42) Addition ( ) Altered ( ) Moved ( )

37 Condition
Interior
Exterior poor

38. Preservation Underway? Yes ( ) No (X)

39 Endangered? By What? Yes ( ) No (X)

40 Visible from Public Road? Yes (X) No ( )

41. Distance from and Frontage on Road

42 Further Description of Important Features



43 History and Significance

44 Description of Environment and Outbuildings

45 Sources of Information

Photographic Information - Roll 10, #35, view to the SE
Photographer: P. Strawn, 5/12/78

46 Prepared by
P. Strawn

47. Organization
Fulton Survey

48. Date 5/78

49 Revision Date(s)

3 No

4 Present Name(s)

5 Other Name(s)

FULTON, MISSOURI

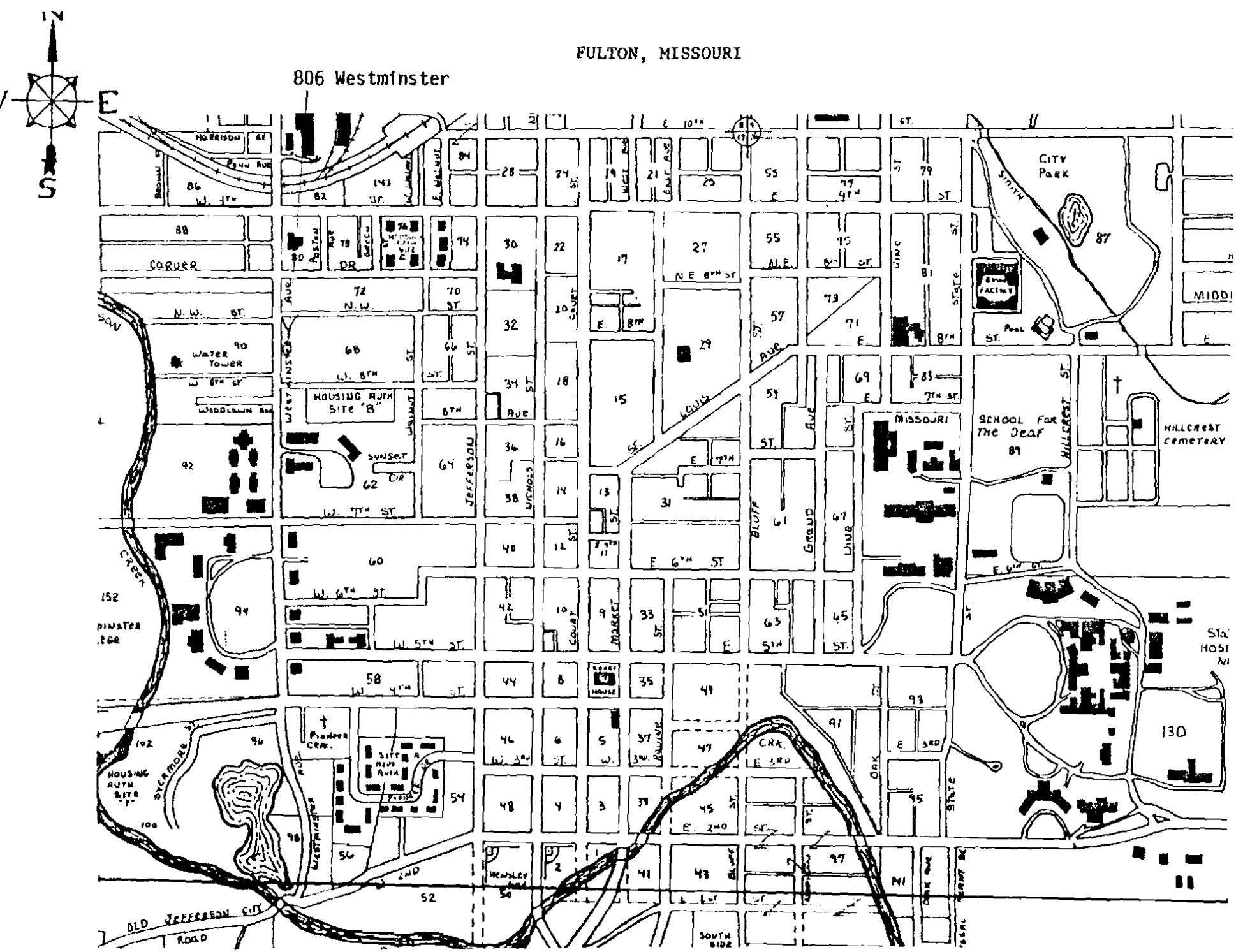

Office of Historic Preservation, P.O. Box 176, Jefferson City, Missouri 65101

HISTORIC INVENTORY

1 No.

2 County: Callaway

3 Location of Negatives: Fulton City Hall

4 Present Name(s)

5 Other Name(s)

6 Specific Location: 807 Westminster Ave. block 90

7 City or Town (If Rural, Township & Vicinity): Fulton

8 Site Plan with North Arrow



Westminster

9 Coordinates: UTM
Lat
Long

Site [ ] Structure [ ]
Building [X] Object [ ]

10 On National Register? Yes [ ] No [X]

11 Is It Eligible? Yes [ ] No [X]

12 Part of Estab Hist Dist? Yes [ ] No [X]

13 District Potential? Yes [ ] No [X]

14 Name of Established District

15 Thematic Category

16 Date(s) or Period

17 Style or Design

18 Architect or Engineer

19 Contractor or Builder

20 Original Use, if apparent: residence

21 Present Use: residence

22 Ownership: Public [ ] Private [X]

23 Owner's Name & Address, if known.

24 Open to Public? Yes [ ] No [X]

25 Local Contact Person or Organization

26 Other Surveys in Which Included

27 No. of Stories: 1

28 Basement? Yes [ ] No [ ]

29 Foundation Material: stone, block

30 Wall Construction: frame

31 Roof Type & Material: gable, asbest.shingle

32 No. of Bays: Front Side 3

33 Wall Treatment: alumin. siding

34 Plan Shape: cruciform

35 Changes (Explain in #42): Addition [ ] Altered [X] Moved [ ] siding

36 Condition: Interior ____ Exterior good

37 Preservation Underway? Yes [ ] No [X]

38 Endangered? By What? Yes [ ] No [X]

39 Visible from Public Road? Yes [X] No [ ]

40 Distance from and Frontage on Road

2 County

4 Present Name(s)

5 Other Name(s)

42 Further Description of Important Features



43 History and Significance

44 Description of Environment and Outbuildings

45 Sources of Information

Photographic Information,- Roll 10, #25, view to the W
Photographer: P. Strawn, 5/12/78

46 Prepared by: M. Kennedy

47 Organization: Fulton Survey

48 Date: 5/78

49 Revision Date(s)

FULTON, MISSOURI

507 Westminster Ave.

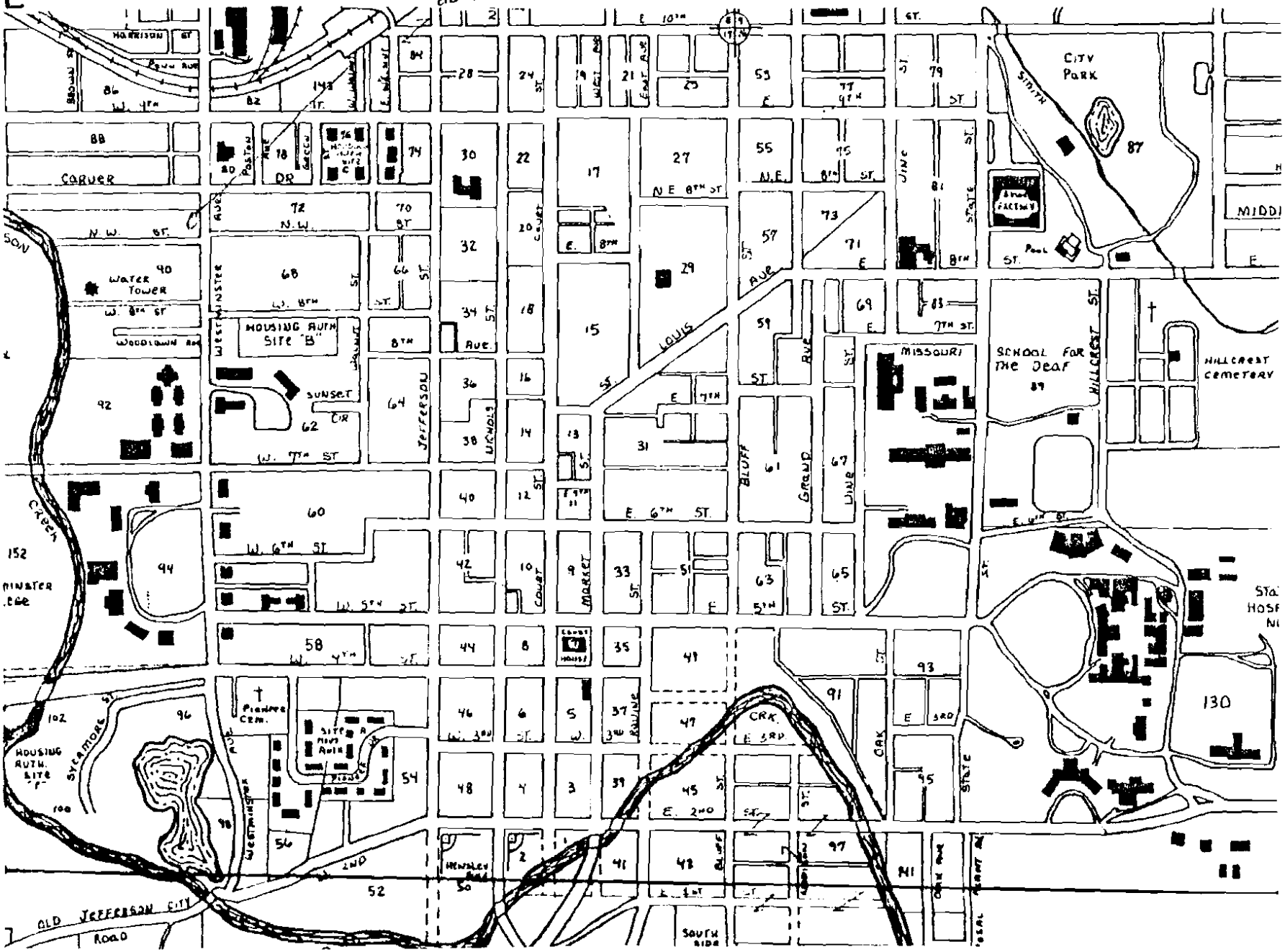

Office of Historic Preservation, P. O. Box 176, Jefferson City, Missouri 65102

HISTORIC INVENTORY

1 No

2 County: Callaway

3 Location of Negatives: Fulton City Hall

4 Present Name(s)

5 Other Name(s)

6 Specific Location: 808/808A Westminster

7 City or Town: Fulton — If Rural, Township & Vicinity

8 Site Plan with North Arrow



Westminster

9 Coordinates: UTM
Lat
Long

10 Site ( ) Structure ( )
Building (X) Object ( )

11 On National Register? Yes ( ) No (X)

12 Is It Eligible? Yes ( ) No (X)

13 Part of Estab Hist Dist? Yes ( ) No (X)

14 District Potent'l? Yes ( ) No (X)

15 Name of Established District

16 Thematic Category

17 Date(s) or Period

18 Style or Design

19 Architect or Engineer

20 Contractor or Builder

21 Original Use, if apparent: residence

22 Present Use: residence ~ duplex

23 Ownership: Public ( ) Private (X)

24 Owner's Name & Address, if known

25 Open to Public? Yes ( ) No (X)

26 Local Contact Person or Organization

27 Other Surveys in Which Included

28 No. of Stories: 1

29 Basement? Yes (X) No ( )

30 Foundation Material: concrete block

31 Wall Construction: frame

32 Roof Type & Material: gable/asbestos

33 No. of Bays: Front 4 Side 4

34 Wall Treatment: asbestos shingle

35 Plan Shape: rectangular

36 Changes (Explain in #42): Addition ( ) Altered ( ) Moved ( )

37 Condition: Interior ____ Exterior: fair

38 Preservation Underway? Yes ( ) No (X)

39 Endangered? By What? Yes ( ) No (X)

40 Visible from Public Road? Yes (X) No ( )

41 Distance from and Frontage on Road

42 Further Description of Important Features



43 History and Significance

44 Description of Environment and Outbuildings

45 Sources of Information

Photographic Information - Roll 10, #34, view to the SE
Photographer: P. Strawn, 5/12/78

46 Prepared by: P. Strawn

47 Organization: Fulton Survey

48 Date: 5/78

49 Revision Date(s)

4 Present Name(s)

5 Other Name(s)

FULTON, MISSOURI

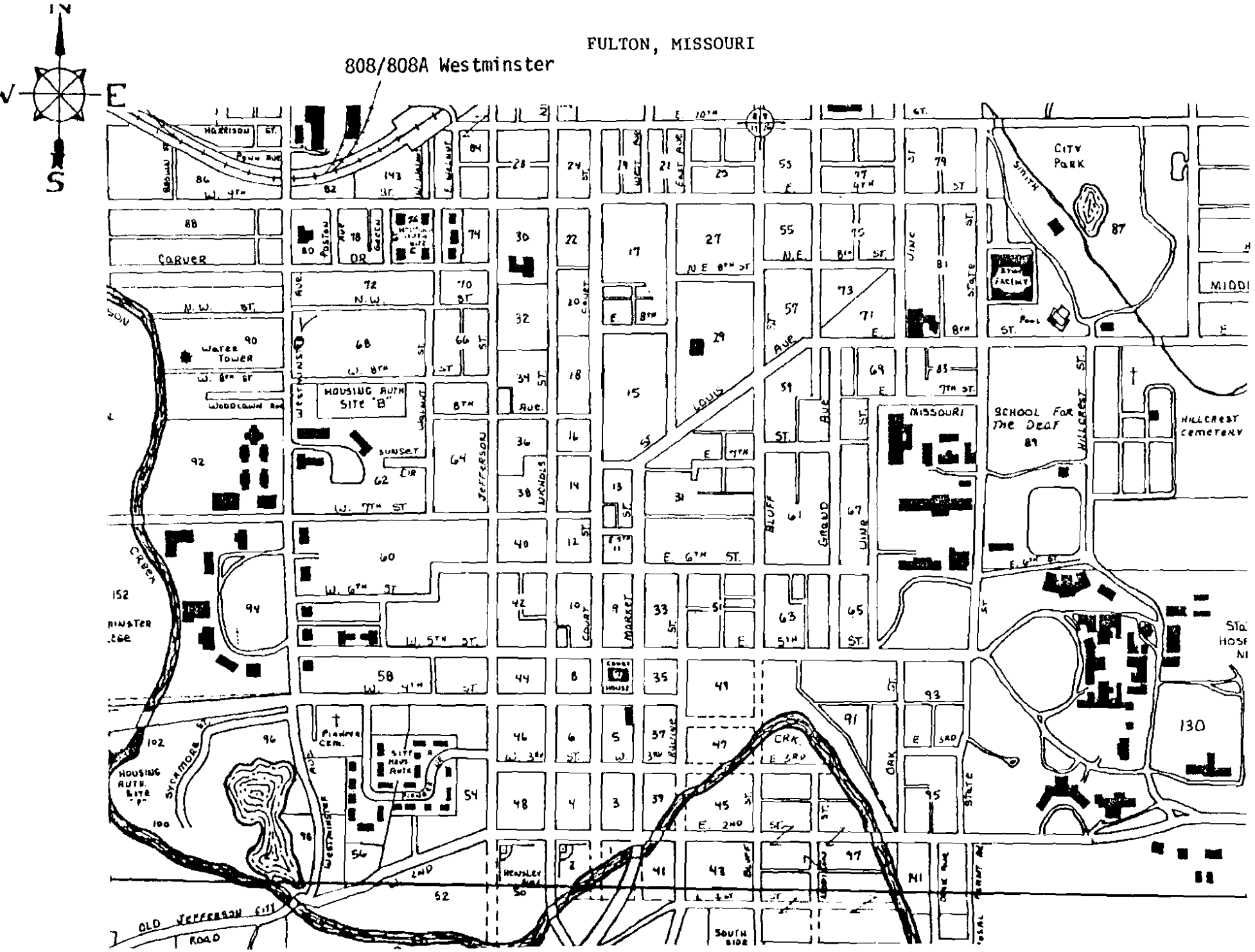

Office of Historic Preservation, P.O. Box 176, Jefferson City, Missouri 65101

HISTORIC INVENTORY

1 No

2 County

4 Present Name(s)

5 Other Name(s)

County: Callaway

3 Location of Negatives: Fulton City Hall

6 Specific Location: 809 Westminster Ave., block 90

7 City or Town: Fulton — If Rural, Township & Vicinity

8 Site Plan with North Arrow

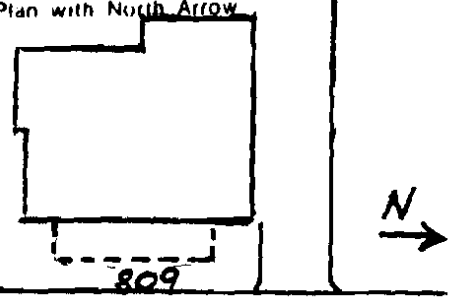

Westminster Ave

9 Coordinates: Lat / Long — UTM

Site ( ) Building (X) — Structure ( ) Object ( )

11 On National Register? Yes ( ) No (X)

12 Is It Eligible? Yes ( ) No (X)

13 Part of Estab Hist Dist? Yes ( ) No (X)

14 District Potent'l? Yes ( ) No (X)

15 Name of Established District

16 Thematic Category

17 Date(s) or Period

18 Style or Design

19 Architect or Engineer

20 Contractor or Builder

21 Original Use, if apparent: residence

22 Present Use: residence

23 Ownership: Public ( ) Private (X)

24 Owner's Name & Address, if known

25 Open to Public? Yes ( ) No (X)

26 Local Contact Person or Organization

27 Other Surveys in Which Included

28 No. of Stories: 1

29 Basement? Yes ( ) No ( )

30 Foundation Material: brick, block

31 Wall Construction: frame

32 Roof Type & Material: gable, asb. shingle

33 No. of Bays: Front 4 Side 2

34 Wall Treatment: asb.concr.shingle

35 Plan Shape: irregular

36 Changes (Explain in #42): Addition ( ) Altered ( ) Moved ( )

37 Condition: Interior ____ Exterior fair

38 Preservation Underway? Yes ( ) No (X)

39 Endangered? By What? Yes ( ) No (X)

40 Visible from Public Road? Yes (X) No ( )

41 Distance from and Frontage on Road

42 Further Description of Important Features



43 History and Significance

44 Description of Environment and Outbuildings

45 Sources of Information

Photographic Information - Roll 10, #26, view to the W
Photographer: P. Strawn, 5/12/78

46 Prepared by: M. Kennedy

47 Organization: Fulton Survey

48 Date

49 Revision Date(s)

FULTON, MISSOURI

509 Westminster Ave.

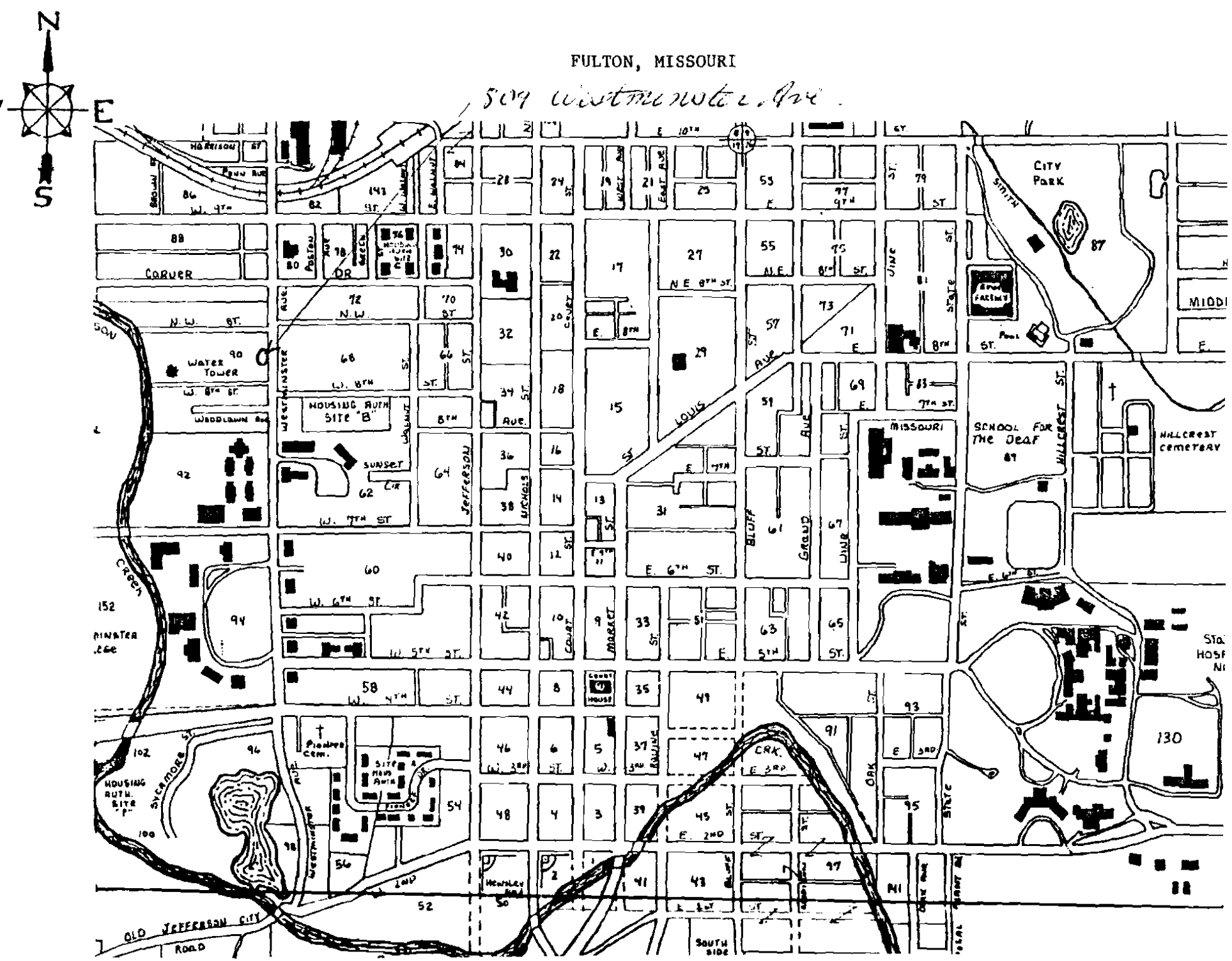

Office of Historic Preservation, P.O. Box 176, Jefferson City, Missouri 65101

HISTORIC INVENTORY

1 [illegible]

2 County
Callaway

3 Location of Negatives
Fulton City Hall

4 Present Name(s)
DEMOLISHED

5 Other Name(s)

6 Specific Location
809 Westminster Ave.
block 90

7 City or Town If Rural, Township & Vicinity
Fulton

8 Site Plan with North Arrow

→ N

Westminster

Northwest

9 Coordinates UTM
Lat
Long

Site ( ) Structure ( )
Building (X) Object ( )

11 On National Register? Yes ( ) No (X)

12 Is It Eligible? Yes ( ) No (X)

13 Part of Estab Hist Dist ? Yes ( ) No (X)

14 District Potent'l? Yes ( ) No (X)

15 Name of Established District

16. Thematic Category

17 Date(s) or Period

18 Style or Design

19. Architect or Engineer

20. Contractor or Builder

21. Original Use, if apparent
residence

22 Present Use
residence

23 Ownership Public ( )
Private (X)

24. Owner's Name & Address, if known

25. Open to Public? Yes ( )
No (X)

26. Local Contact Person or Organization

27. Other Surveys in Which Included

28. No. of Stories 1

29. Basement? Yes ( )
No (X)

30. Foundation Material
stone

31. Wall Construction
frame

32. Roof Type & Material
gable, abestos, tar

33. No. of Bays
Front 4 Side

34. Wall Treatment
clapboard

35. Plan Shape rectangular

36. Changes (Explain in #42) Addition ( )
Altered ( )
Moved ( )

37. Condition
Interior
Exterior poor

38. Preservation Underway? Yes
No X

39. Endangered? Yes (X)
By What? neglect
No ( )

40 Visible from Public Road? Yes (X)
No ( )

41. Distance from and Frontage on Road

42 Further Description of Important Features



43 History and Significance

44 Description of Environment and Outbuildings

45 Sources of Information

46. Prepared by
M. Kennedy

47 Organization
Fulton Survey

48. Date
5/78

49 Revision Date(s)

1 No

2 County

4 Present Name(s)

5 Other Name(s)

FULTON, MISSOURI

809 Westminster Ave

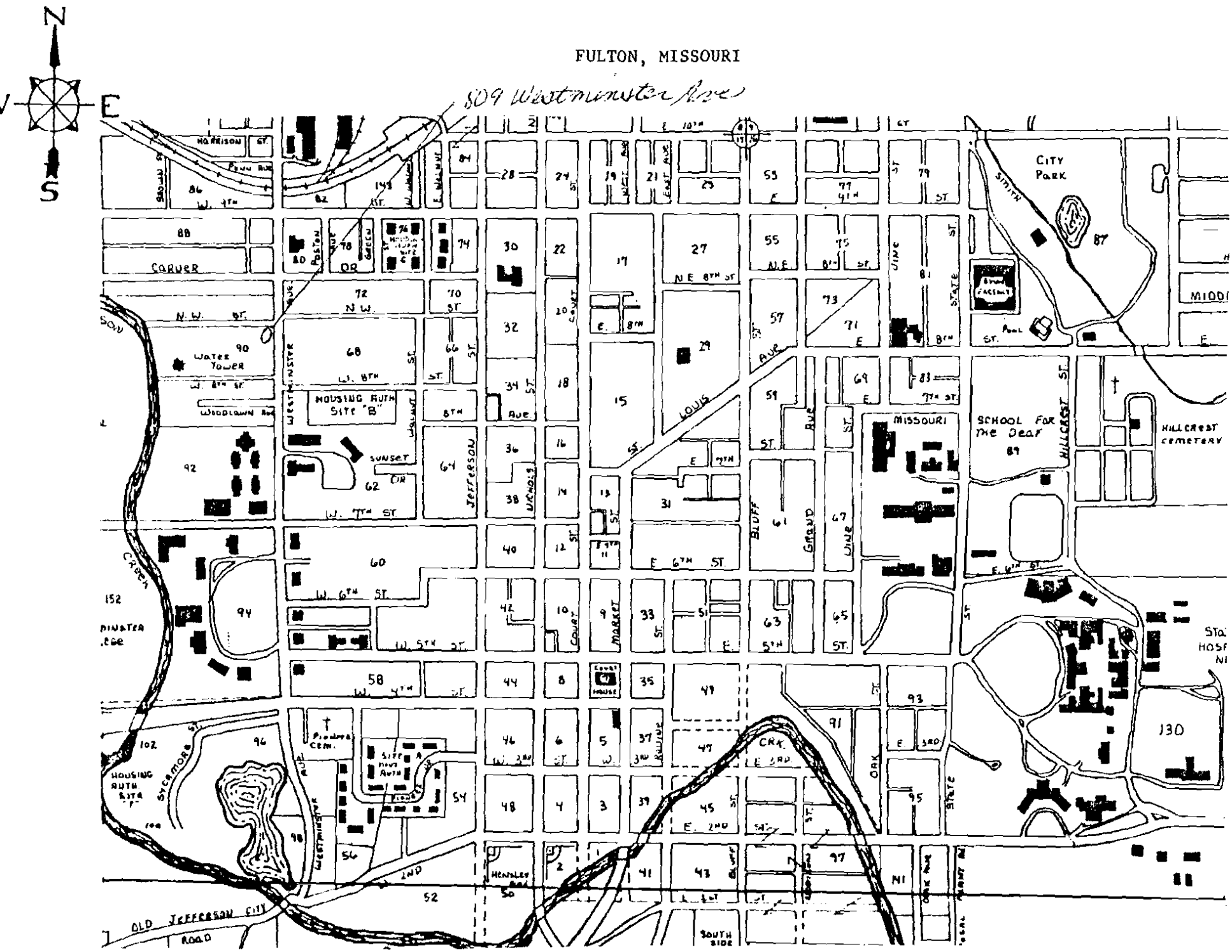

Office of Historic Preservation, P. O. Box 176, Jefferson City, Missouri 65102

HISTORIC INVENTORY

1 No.

2 County
Callaway

3 Location of Negatives
Fulton City Hall

4 Present Name(s)

5 Other Name(s)

6 Specific Location 812 Westminster

7 City or Town — If Rural, Township & Vicinity

8 Site Plan with North Arrow



9 Coordinates — UTM
Lat
Long

10 Site [ ] Structure [ ]
Building [X] Object [ ]

11 On National Register? Yes [ ] No [X]

12 Is It Eligible? Yes [ ] No [X]

13 Part of Estab Hist Dist? Yes [ ] No [X]

14 District Potent'l? Yes [ ] No [X]

15 Name of Established District

16 Thematic Category

17 Date(s) or Period

18 Style or Design

19 Architect or Engineer

20 Contractor or Builder

21 Original Use, if apparent
residence

22 Present Use
residence

23 Ownership — Public [ ] Private [X]

24 Owner's Name & Address, if known

25 Open to Public? Yes [ ] No [X]

26 Local Contact Person or Organization

27 Other Surveys in Which Included

28 No. of Stories 1

29 Basement? Yes [X] No [ ]

30 Foundation Material
stone

31 Wall Construction
frame

32 Roof Type & Material
gable/shed, asbestos

33 No. of Bays
Front 3 Side 2

34 Wall Treatment
clapboard

35 Plan Shape rectangular

36 Changes (Explain in #42) — Addition [ ] Altered [X] Moved [ ]

37 Condition
Interior
Exterior fair

38 Preservation Underway? Yes [ ] No [X]

39 Endangered? By What? Yes [ ] No [X]

40 Visible from Public Road? Yes [X] No [ ]

41 Distance from and Frontage on Road

42 Further Description of Important Features #36. aluminum storm door



43 History and Significance

44 Description of Environment and Outbuildings

45 Sources of Information

Photographic Information - Roll 10, #33, view to the NE
Photographer: P. Strawn, 5/12/78

46 Prepared by
P. Strawn

47 Organization
Fulton Survey

48 Date
5/78

49 Revision Date(s)

FULTON, MISSOURI

812 Westminster

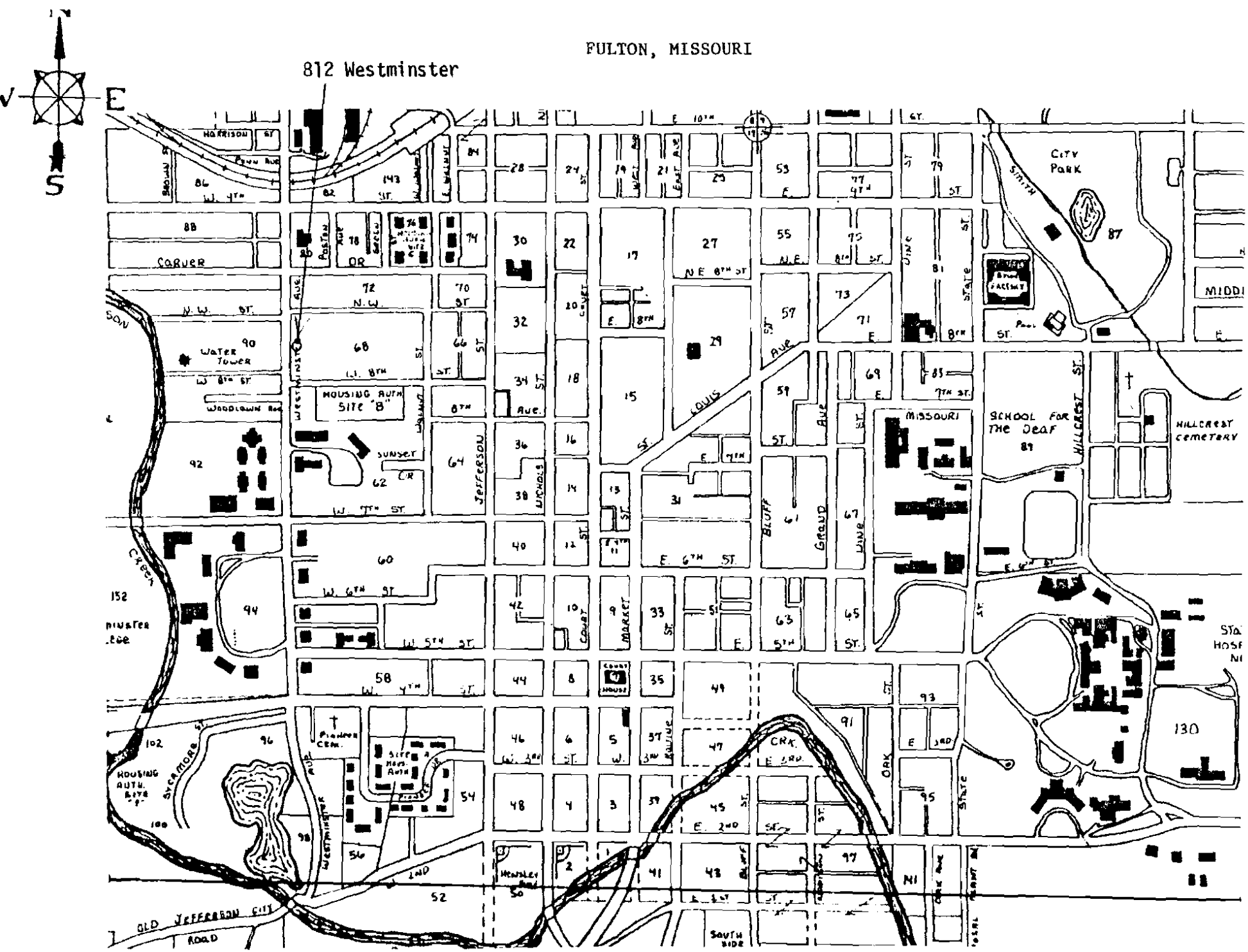

Office of Historic Preservation, P. O. Box 176, Jefferson City, Missouri 65102

HISTORIC INVENTORY

1 No

2 County: Callaway

3 Location of Negatives: Fulton City Hall

4 Present Name(s)

5 Other Name(s)

6 Specific Location: 814-816 Westminster
SE corner Westminster & Northwest

7 City or Town / If Rural, Township & Vicinity: Fulton

8 Site Plan with North Arrow

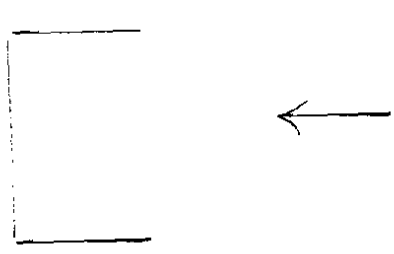

9 Coordinates: UTM
Lat
Long

10 Site ( ) Structure ( )
Building (X) Object ( )

11 On National Register? Yes ( ) No (X)

12 Is It Eligible? Yes ( ) No (X)

13 Part of Estab Hist Dist? Yes ( ) No (X)

14 District Potential? Yes ( ) No (X)

15 Name of Established District

16 Thematic Category

17 Date(s) or Period

18 Style or Design

19 Architect or Engineer

20 Contractor or Builder

21 Original Use, if apparent: store

22 Present Use: vacant

23 Ownership: Public ( ) Private (X)

24 Owner's Name & Address, if known

25 Open to Public? closed Yes ( ) No (X)

26 Local Contact Person or Organization

27 Other Surveys in Which Included

28 No. of Stories: 1

29 Basement? Yes ( ) No (X)

30 Foundation Material: concrete

31 Wall Construction: concrete block

32 Roof Type & Material: low gable

33 No. of Bays: Front n/a Side

34 Wall Treatment: unpainted concrete bl.

35 Plan Shape: rectangular

36 Changes (Explain in #42): Addition ( ) Altered ( ) Moved ( )

37 Condition: Interior ____ Exterior poor

38 Preservation Underway? Yes ( ) No (X)

39 Endangered? By What? Yes ( ) No (X)

40 Visible from Public Road? Yes (X) No ( )

41 Distance from and Frontage on Road

42 Further Description of Important Features



43 History and Significance

44 Description of Environment and Outbuildings

45 Sources of Information

Photographic Information - Roll 10, #32, view to the SE
Photographer: P. Strawn, 5/12/78

46 Prepared by: P. Strawn

47 Organization: Fulton Survey

48 Date: 5/78

49 Revision Date(s)

1 No
2 County
4 Present Name(s)
5 Other Name(s)

814-16 Westminster

FULTON, MISSOURI

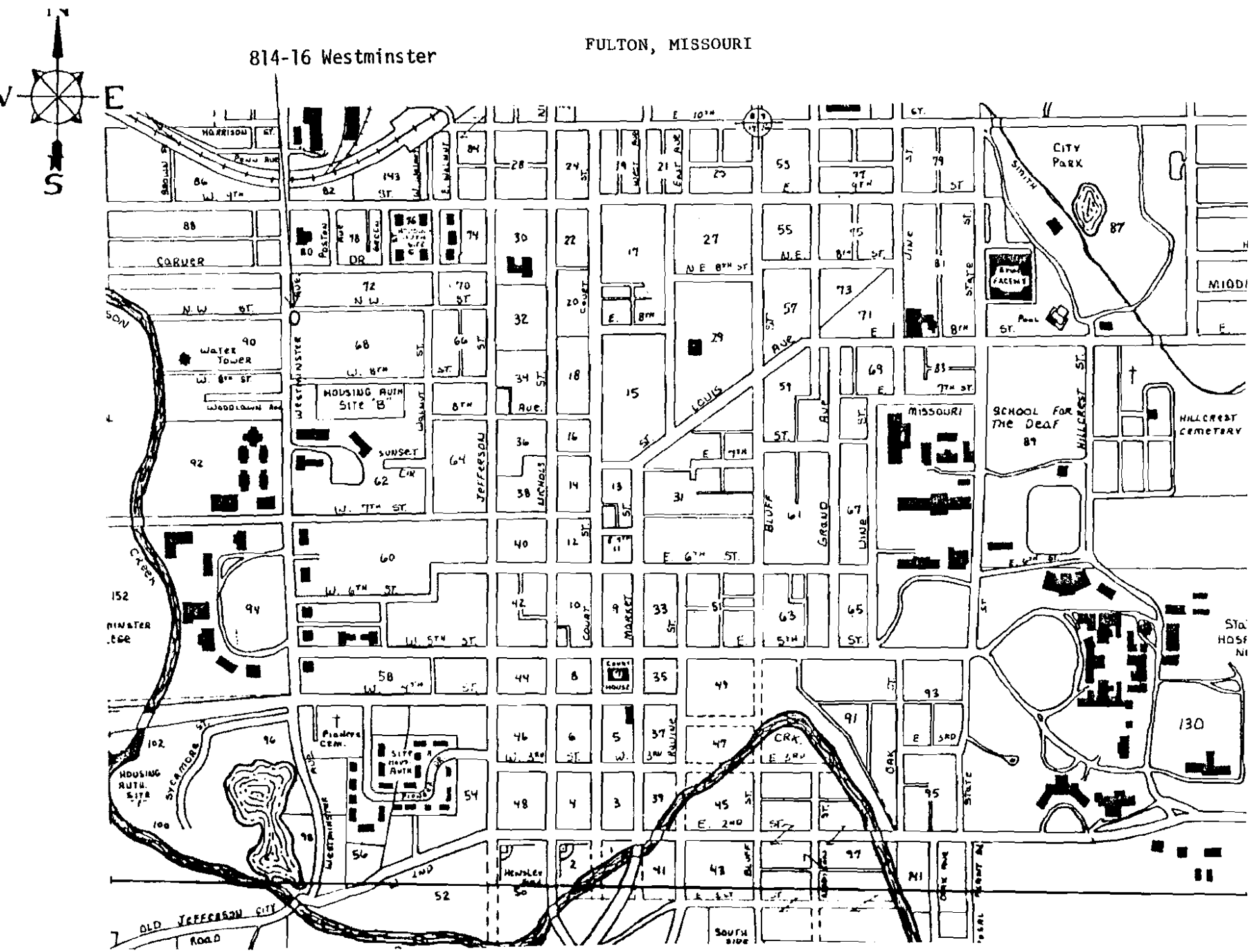

Office of Historic Preservation, P.O. Box 176, Jefferson City, Missouri 65101

HISTORIC INVENTORY

1 No.

4 Present Name(s)

2 County
Callaway

5 Other Name(s)

3 Location of Negatives
Fulton City Hall

6 Specific Location
818 Westminster

7 City or Town (If Rural, Township & Vicinity)
Fulton

8 Site Plan with North Arrow

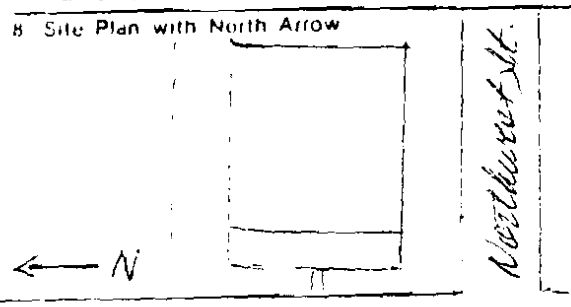

Westminster

9 Coordinates UTM
Lat
Long

Site ( ) Structure ( )
Building (X) Object ( )

11 On National Register? Yes ( ) No (X)

12. Is It Eligible? Yes ( ) No (X)

13 Part of Estab Hist Dist ? Yes ( ) No (X)

14. District Potent'l? Yes ( ) No (X)

15 Name of Established District

16 Thematic Category

17 Date(s) or Period

18 Style or Design

19. Architect or Engineer

20 Contractor or Builder

21. Original Use, if apparent
residence

22 Present Use
residence, duplex

23 Ownership Public ( ) Private (X)

24. Owner's Name & Address, if known

25. Open to Public? Yes ( ) No (X)

26. Local Contact Person or Organization

27. Other Surveys in Which Included

28. No. of Stories 1 1/2

29. Basement? Yes (X) No ( )

30. Foundation Material
concrete

31. Wall Construction
frame

32. Roof Type & Material
gable, shingle

33. No. of Bays
Front 4 Side 3

34. Wall Treatment
clapboard

35. Plan Shape rectangular

36. Changes (Explain in #42) Addition ( ) Altered ( ) Moved ( )

37. Condition
Interior
Exterior good

38. Preservation Underway? Yes ( ) No (X)

39. Endangered? By What? Yes ( ) No (X)

40. Visible from Public Road? Yes (X) No ( )

41. Distance from and Frontage on Road

42 Further Description of Important Features



43 History and Significance

44 Description of Environment and Outbuildings

45 Sources of Information

Photographic Information - Roll 10, #31, view to the SE
Photographer: P. Strawn, 5/12/78

46. Prepared by
M. Kennedy

47 Organization
Fulton Survey

48. Date 5/78

49 Revision Date(s)

2 County

4 Present Name(s)

5 Other Name(s)

FULTON, MISSOURI

1818 Westminster

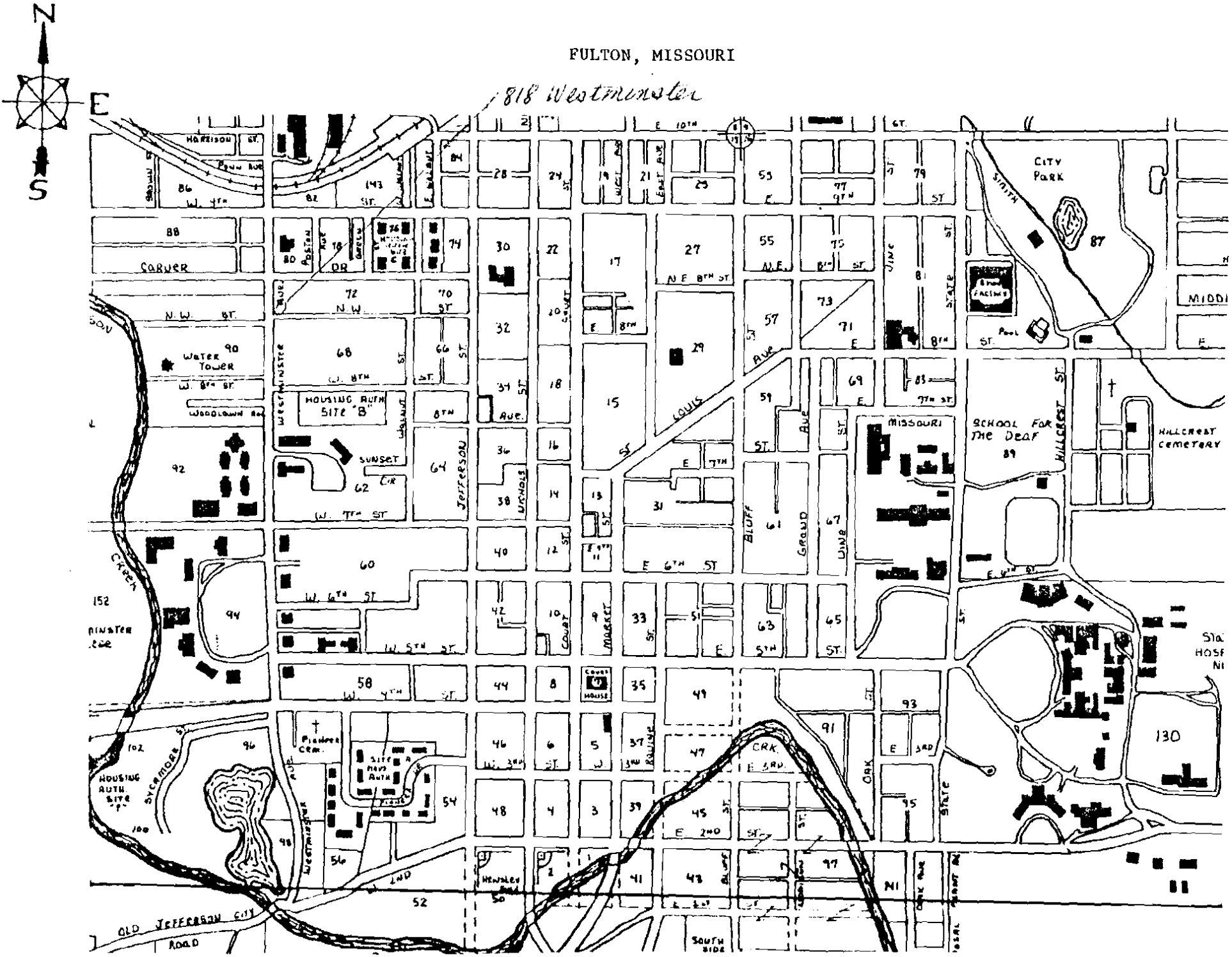

Office of Historic Preservation, P.O. Box 176, Jefferson City, Missouri 65101

HISTORIC INVENTORY

1 No.

4 Present Name(s)

2 County
Callaway

5 Other Name(s)

3 Location of Negatives
Fulton City Hall

6 Specific Location
830 Westminster Ave.

7 City or Town if Rural, Township & Vicinity
Fulton

8 Site Plan with North Arrow



9 Coordinates UTM
Lat
Long

Site ( ) Structure ( )
Building (X) Object ( )

11 On National Register? Yes ( ) No (X)

12 Is It Eligible? Yes ( ) No (X)

13 Part of Estab Hist Dist ? Yes ( ) No (X)

14 District Potent'l? Yes ( ) No (X)

15 Name of Established District

16. Thematic Category

17 Date(s) or Period

18 Style or Design

19. Architect or Engineer

20. Contractor or Builder

21. Original Use, if apparent
residence

22 Present Use
residence

23 Ownership Public ( ) Private (X)

24. Owner's Name & Address, if known

25. Open to Public? Yes ( ) No (X)

26. Local Contact Person or Organization

27. Other Surveys in Which Included

28. No. of Stories 1

29. Basement? Yes ( ) No (X)

30. Foundation Material
concrete

31. Wall Construction
frame

32. Roof Type & Material
asbestos shingle, gable

33. No. of Bays
Front 3 Side 3

34. Wall Treatment
wood siding

35. Plan Shape rectangular

36. Changes (Explain in #42) Addition ( ) Altered ( ) Moved ( )

37. Condition
Interior
Exterior good

38. Preservation Underway? Yes ( ) No (X)

39. Endangered? By What? Yes ( ) No (X)

40. Visible from Public Road? Yes (X) No ( )

41. Distance from and Frontage on Road

2 County

4 Present Name(s)

5 Other Name(s)

42. Further Description of Important Features



43 History and Significance

44 Description of Environment and Outbuildings

45 Sources of Information

Photographic Information - Roll 10, #30, view to the SE
Photographer: P. Strawn, 5/12/78

46. Prepared by
M. Kennedy

47 Organization
Fulton Survey

48. Date
5/78

49 Revision Date(s)

FULTON, MISSOURI

830 Westminster

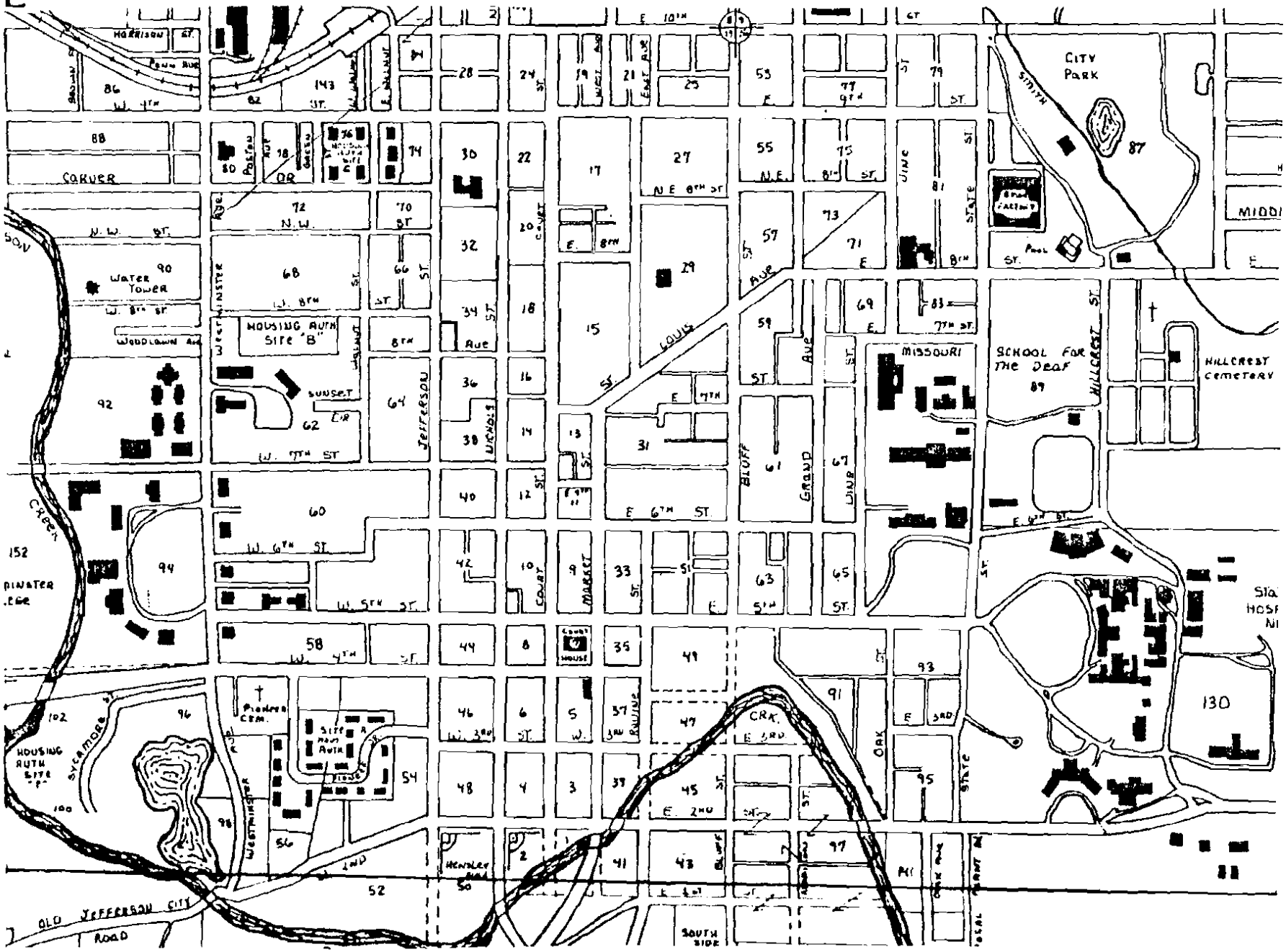

Office of Historic Preservation, P.O. Box 176, Jefferson City, Missouri 65101

HISTORIC INVENTORY

1 No

2 County
Callaway

3 Location of Negatives
Fulton City Hall

4 Present Name(s)

5 Other Name(s)

6 Specific Location 832 Westminster Ave. S.E. corner of Westminster Ave. & Carver Drive, block 72

7 City or Town (If Rural, Township & Vicinity)
Fulton

8 Site Plan with North Arrow



9 Coordinates UTM
Lat
Long

Site ( ) Structure ( )
Building (X) Object ( )

10 On National Register? Yes ( ) No (X)

12 Is It Eligible? Yes ( ) No (X)

13 Part of Estab Hist Dist ? Yes ( ) No (X)

14 District Potent'l? Yes ( ) No (X)

15 Name of Established District

16 Thematic Category

17 Date(s) or Period
1977

18 Style or Design

19 Architect or Engineer

20 Contractor or Builder

21 Original Use, if apparent
residence

22 Present Use
residence

23 Ownership Public ( ) Private (X)

24 Owner's Name & Address, if known

25 Open to Public? Yes ( ) No (X)

26 Local Contact Person or Organization

27 Other Surveys in Which Included

28 No. of Stories

29 Basement? Yes (X) No ( )

30 Foundation Material
concrete

31 Wall Construction
frame

32 Roof Type & Material
gable,asbest.shingle

33 No. of Bays
Front 4 Side 1

34 Wall Treatment
brick;clapbd.type siding

35 Plan Shape
rect.

36 Changes (Explain in #42) Addition ( ) Altered ( ) Moved ( )

37 Condition
Interior
Exterior excellent

38 Preservation Underway? Yes ( ) No (X)

39 Endangered? By What? Yes ( ) No (X)

40 Visible from Public Road? Yes (X) No ( )

41 Distance from and Frontage on Road

42 Further Description of Important Features



43 History and Significance

44 Description of Environment and Outbuildings

45 Sources of Information

Photographic Information - Roll 10, #29, view to the NE
Photographer: P. Strawn, 5/12/78

46 Prepared by
M. Kennedy

47 Organization
Fulton Survey

48 Date
5/78

49 Revision Date(s)

1 No
2 County
4 Present Name(s)
5 Other Name(s)

FULTON, MISSOURI

532 Westminster Ave.

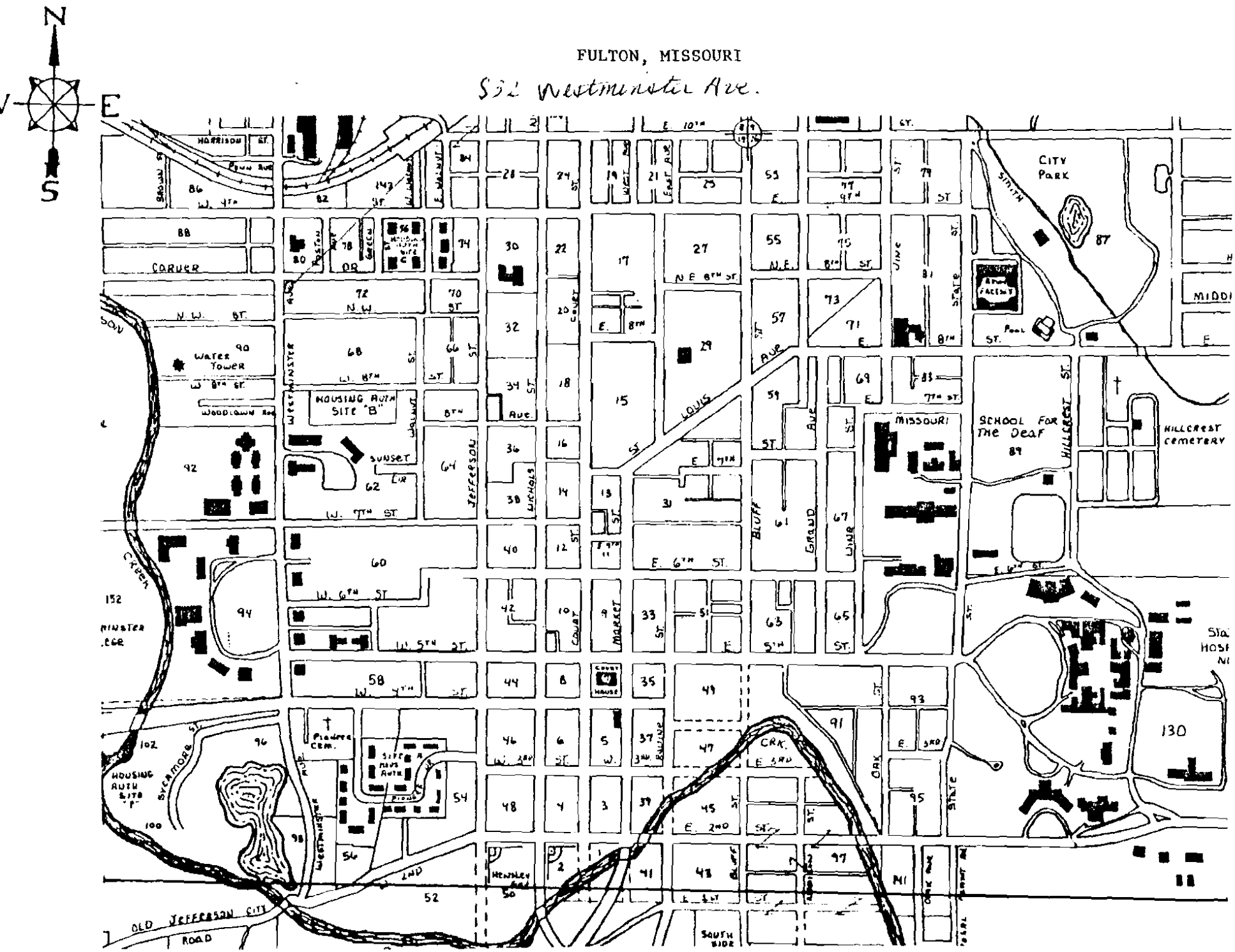

Office of Historic Preservation, P.O. Box 176, Jefferson City, Missouri 65101

HISTORIC INVENTORY

1 No.

2 County
Callaway

3 Location of Negatives
Fulton City Hall

4 Present Name(s)

5 Other Name(s)

6 Specific Location
Westminster Ave. (betw. Carver Dr. & Northwest St.) block 90

7 City or Town (If Rural, Township & Vicinity)
Fulton

8 Site Plan with North Arrow

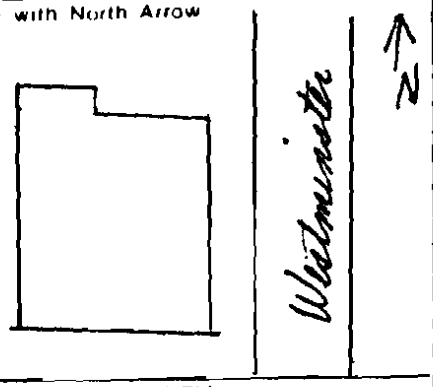

9 Coordinates UTM
Lat
Long

Site ( ) Structure ( )
Building (X) Object ( )

10 On National Register? Yes ( ) No (X)

11 Is It Eligible? Yes ( ) No (X)

12 Part of Estab Hist Dist? Yes ( ) No (X)

13 District Potential? Yes ( ) No (X)

14 Name of Established District

15 Thematic Category

16 Date(s) or Period

17 Style or Design

18 Architect or Engineer

19 Contractor or Builder

20 Original Use, if apparent
residence

21 Present Use
residence

22 Ownership Public ( ) Private (X)

23 Owner's Name & Address, if known

24 Open to Public? Yes ( ) No (X)

25 Local Contact Person or Organization

26 Other Surveys in Which Included

27 No. of Stories 1

28 Basement? Yes (X) No ( )

29 Foundation Material
concrete

30 Wall Construction
frame

31 Roof Type & Material
gable, asbest. shingle

32 No. of Bays Front 3 Side 3

33 Wall Treatment
wooden siding

34 Plan Shape rectangular

35 Changes (Explain in #42) Addition ( ) Altered ( ) Moved ( )

36 Condition Interior
Exterior good

37 Preservation Underway? Yes ( ) No (X)

38 Endangered? By What? Yes ( ) No (X)

39 Visible from Public Road? Yes (X) No ( )

40 Distance from and Frontage on Road

2. County

4 Present Name(s)

5 Other Name(s)

42 Further Description of Important Features



43 History and Significance

44 Description of Environment and Outbuildings

45 Sources of Information
Photographic Information - Roll 10, #28, view to the W
Photographer: P. Strawn, 5/12/78

46 Prepared by
M. Kennedy

47 Organization
Fulton Survey

48 Date

49 Revision Date(s)

FULTON, MISSOURI

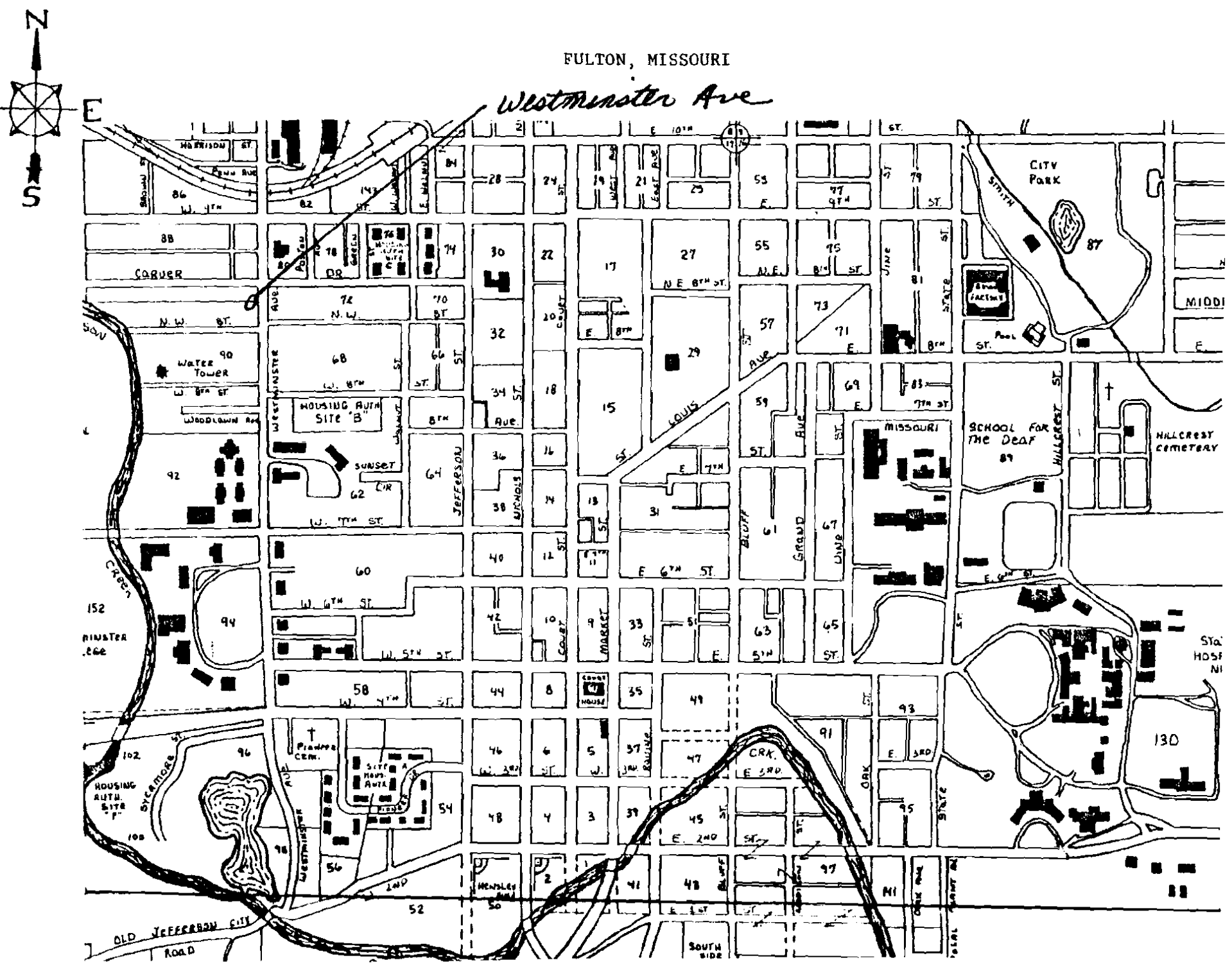

Office of Historic Preservation, P.O. Box 176, Jefferson City, Missouri 65101

HISTORIC INVENTORY

1 No

2 County
Callaway

3 Location of Negatives
Fulton City Hall

4 Present Name(s)
Allen Chapel (A.M.E., African Methodist Episcopal)

5 Other Name(s)

6 Specific Location
901 Westminster
Blk 88

7 City or Town — If Rural, Township & Vicinity
Fulton

8 Site Plan with North Arrow

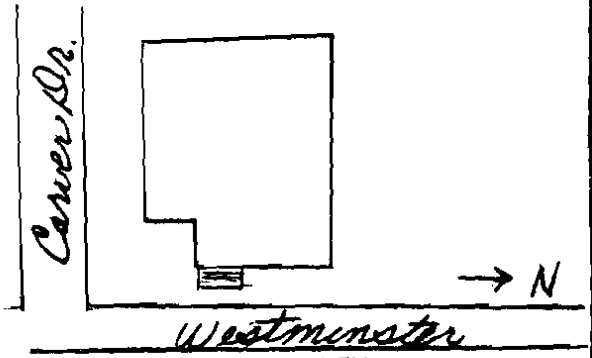

9 Coordinates — UTM
Lat
Long

10 Site [ ] Structure [ ]
Building [X] Object [ ]

11 On National Register? Yes [ ] No [X]

12. Is It Eligible? Yes [ ] No [X]

13 Part of Estab Hist Dist ? Yes [ ] No [X]

14. District Potent'l? Yes [ ] No [X]

15 Name of Established District

16. Thematic Category

17 Date(s) or Period

18 Style or Design

19. Architect or Engineer

20. Contractor or Builder

21. Original Use, if apparent
church

22 Present Use
church (?)

23 Ownership — Public [ ] Private [X]

24. Owner's Name & Address, if known

25. Open to Public? Yes [X] No [ ]

26. Local Contact Person or Organization

27. Other Surveys in Which Included

28. No. of Stories 1

29. Basement? Yes [ ] No [X]

30. Foundation Material
stone (rubble)

31. Wall Construction
frame

32. Roof Type & Material
gable,hipped; asbestos shingles

33. No. of Bays
Front n/a Side

34. Wall Treatment
asbestos concrete shingles

35. Plan Shape L

36. Changes (Explain in #42) — Addition [ ] Altered [X] Moved [ ]
greatly

37. Condition
Interior
Exterior fair

38. Preservation Underway? Yes [ ] No [X]

39. Endangered? By What? Yes [ ] No [X]

40. Visible from Public Road? Yes [X] No [ ]

41. Distance from and Frontage on Road

42. Further Description of Important Features



43 History and Significance
Organized on July 25, 1883; remodeled in 1954.
Rev. A. G. Thurman, presiding elder; Rev. Marjorie L. Casson, pastor.

44 Description of Environment and Outbuildings

45 Sources of Information
Photographic Information - Roll 12, #27, view to the NW
Photographer: P. Strawn, 5/16/78

46. Prepared by
M. Kennedy

47. Organization
Fulton Survey

48. Date

49. Revision Date(s)

2. County

4 Present Name(s)

5 Other Name(s)

FULTON, MISSOURI

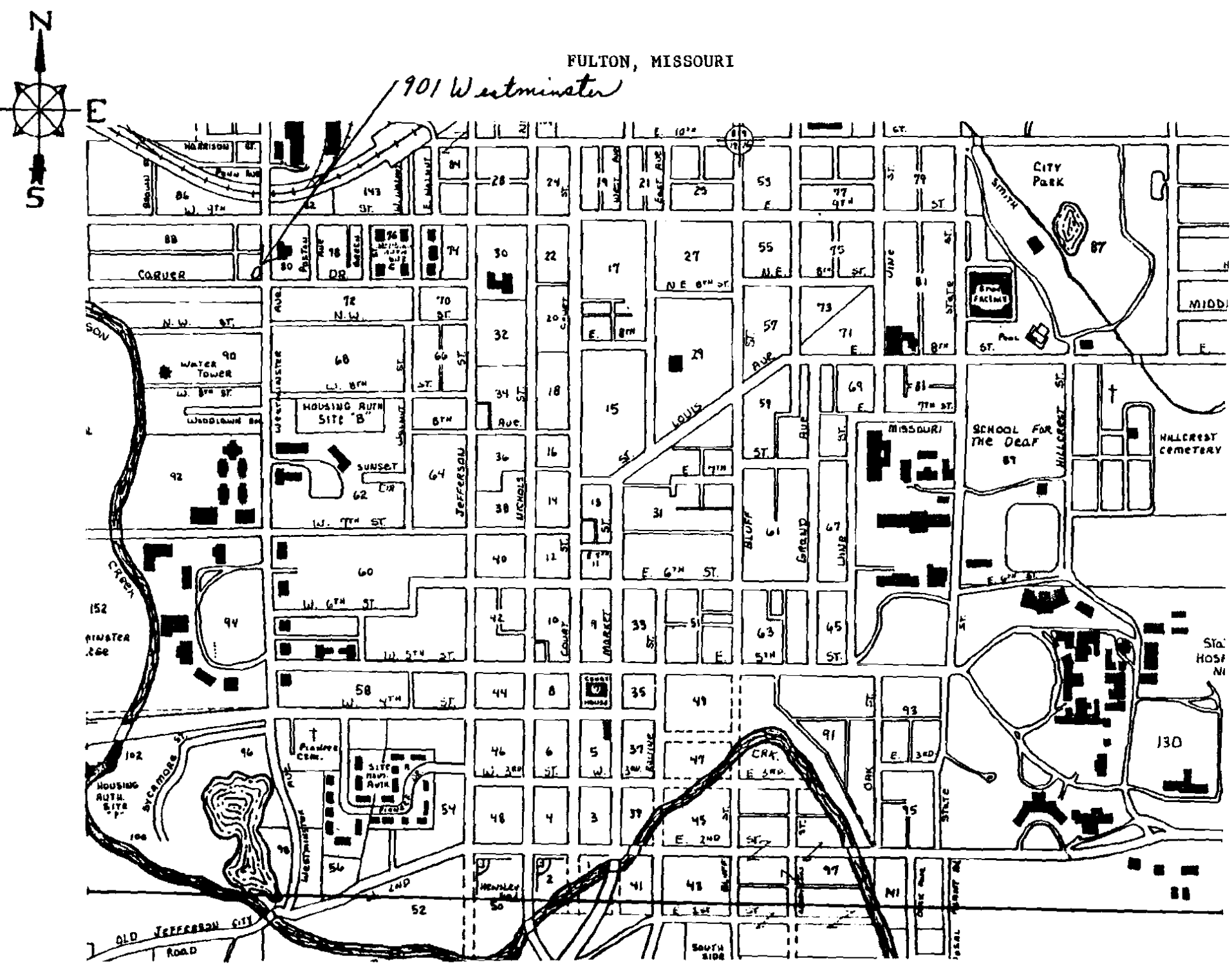

Office of Historic Preservation, P. O. Box 176, Jefferson City, Missouri 65102

HISTORIC INVENTORY

1 No.

2 County
Callaway

3 Location of Negatives
Fulton City Hall

4 Present Name(s)

5 Other Name(s)

6 Specific Location 903 Westminster

7 City or Town (If Rural, Township & Vicinity)
Fulton

8 Site Plan with North Arrow



9 Coordinates UTM
Lat
Long

10 Site ( ) Structure ( )
Building (X) Object ( )

11 On National Register? Yes ( ) No (X)

12. Is It Eligible? Yes ( ) No (X)

13 Part of Estab Hist Dist? Yes ( ) No (X)

14. District Potent'l? Yes ( ) No (X)

15 Name of Established District

16 Thematic Category

17 Date(s) or Period

18 Style or Design

19. Architect or Engineer

20. Contractor or Builder

21. Original Use, if apparent
residence

22 Present Use
residence

23 Ownership Public ( ) Private (X)

24. Owner's Name & Address, if known

25. Open to Public? Yes ( ) No (X)

26 Local Contact Person or Organization

27 Other Surveys in Which Included

28. No. of Stories see #42

29. Basement? Yes ( ) No (X)

30. Foundation Material

31. Wall Construction
frame

32. Roof Type & Material
gable

33. No. of Bays
Front 2 Side n/a

34. Wall Treatment
vinyl siding

35. Plan Shape irregular

36 Changes (Explain in #42) Addition ( ) Altered (X) Moved ( )

37. Condition
Interior
Exterior fairly good

38. Preservation Underway? Yes ( ) No (X)

39 Endangered? By What? Yes ( ) No (X)

40. Visible from Public Road? Yes (X) No ( )

41. Distance from and Frontage on Road

42 Further Description of Important Features

#28. two in front/one in rear
#36. Siding; aluminum storm windows #42. Colored glass and side-lights around front door; second story balcony; decorative bracing on front porch columns.



43 History and Significance

44 Description of Environment and Outbuildings

45 Sources of Information

Photographic Information - Roll 12, #23, view to the W
Photographer: P. Strawn, 5/16/78

46. Prepared by
M. Kennedy

47 Organization
Fulton Survey

48. Date
5/78

49 Revision Date(s)

FULTON, MISSOURI

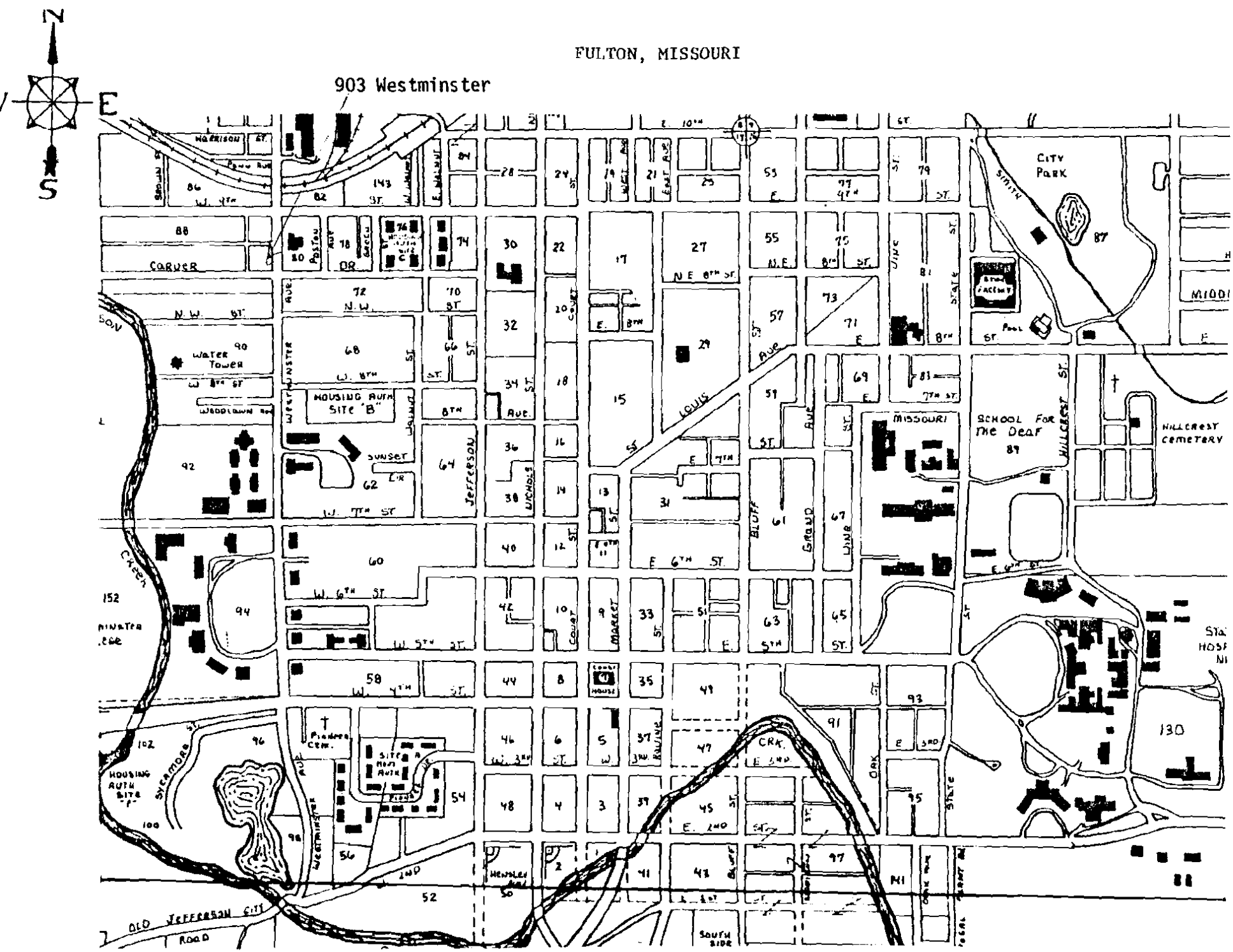

Office of Historic Preservation, P. O. Box 176, Jefferson City, Missouri 65102

HISTORIC INVENTORY

1 No

2 County
Callaway

3 Location of Negatives
Fulton City Hall

4 Present Name(s)

5 Other Name(s)

6 Specific Location 905 Westminster

7 City or Town (if Rural, Township & Vicinity)
Fulton

8 Site Plan with North Arrow



9 Coordinates UTM
Lat
Long

10 Site ( ) Structure ( )
Building (X) Object ( )

11 On National Register? Yes ( ) No (X)

12 Is It Eligible? Yes ( ) No (X)

13 Part of Estab Hist Dist ? Yes ( ) No (X)

14 District Potential? Yes ( ) No (X)

15 Name of Established District

16 Thematic Category

17 Date(s) or Period

18 Style or Design

19 Architect or Engineer

20 Contractor or Builder

21. Original Use, if apparent
residence

22 Present Use
residence

23 Ownership Public ( ) Private (X)

24. Owner's Name & Address, if known

25. Open to Public? Yes ( ) No (X)

26 Local Contact Person or Organization

27 Other Surveys in Which Included

28. No. of Stories 1

29. Basement? Yes ( ) No (X)

30. Foundation Material faced ashlar stone or block

31. Wall Construction
frame

32. Roof Type & Material
gable/asbestos shingle

33. No. of Bays
Front 3 Side 2

34 Wall Treatment
wood beveled siding

35. Plan Shape rectangular

36 Changes (Explain in #42) Addition ( ) Altered ( ) Moved ( )

37 Condition
Interior
Exterior very good

38 Preservation Underway? Yes ( ) No (X)

39. Endangered? By What? Yes ( ) No (X)

40. Visible from Public Road? Yes (X) No ( )

41. Distance from and Frontage on Road

42 Further Description of Important Features



43 History and Significance

44 Description of Environment and Outbuildings

45 Sources of Information

Photographic Information - Roll 12, #29, view to the NW
Photographer: P. Strawn, 5/16/78

46. Prepared by
M. Kennedy

47. Organization
Fulton Survey

48 Date 5/78

49 Revision Date(s)

1 No
2 County
4 Present Name(s)
5 Other Name(s)

FULTON, MISSOURI

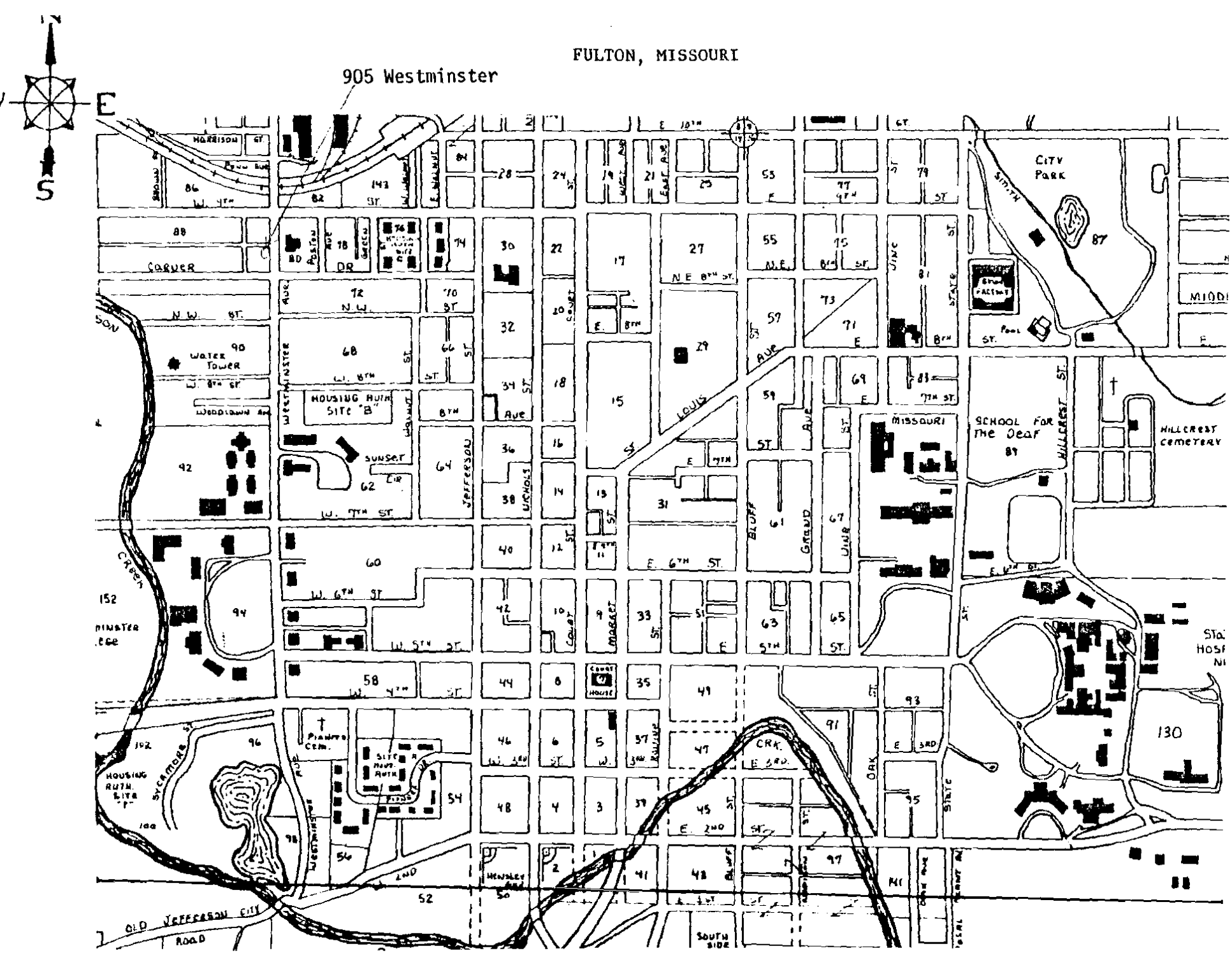

Office of Historic Preservation, P. O. Box 176, Jefferson City, Missouri 65102

HISTORIC INVENTORY

1 No.

2 County
Callaway

3 Location of Negatives
Fulton City Hall

4 Present Name(s)
George Washington Carver Grade School

5 Other Name(s)

6 Specific Location 906 Westminster

7 City or Town (if Rural, Township & Vicinity)
Fulton

8 Site Plan with North Arrow

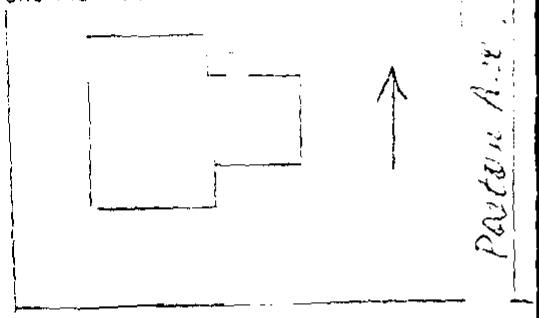

9 Coordinates UTM
Lat
Long

10 Site ( ) Structure ( )
Building (X) Object ( )

11 On National Register? Yes ( ) No (X)

12 Is It Eligible? Yes ( ) No (X)

13 Part of Estab Hist Dist? Yes ( ) No (X)

14 District Potential? Yes ( ) No (X)

15 Name of Established District

16 Thematic Category

17 Date(s) or Period
1937

18 Style or Design

19 Architect or Engineer

20 Contractor or Builder

21 Original Use, if apparent
school

22 Present Use
school

23 Ownership Public (X) Private ( )

24 Owner's Name & Address, if known
Fulton Public School District

25 Open to Public? Yes (X) No ( )

26 Local Contact Person or Organization

27 Other Surveys in Which Included

28 No. of Stories 2

29 Basement? Yes ( ) No ( )

30 Foundation Material

31 Wall Construction
brick

32 Roof Type & Material
flat; tar & gravel

33 No. of Bays
Front 4 Side

34 Wall Treatment
brick

35 Plan Shape irregular

36 Changes (Explain in #42) rear Addition (X) Altered ( ) Moved ( )

37 Condition
Interior
Exterior very good

38 Preservation Underway? Yes ( ) No (X)

39 Endangered? By What? Yes ( ) No (X)

40 Visible from Public Road? Yes (X) No ( )

41 Distance from and Frontage on Road

42 Further Description of Important Features



43 History and Significance

44 Description of Environment and Outbuildings

45 Sources of Information

Photographic Information - Roll 12, #33, view to the NE
Photographer: P. Strawn, 5/16/78

46 Prepared by
P. Strawn

47 Organization
Fulton Survey

48 Date
5/78

49 Revision Date(s)

1 No.

2 County

3 Present Name(s)

4 Other Name(s)

906 Westminster FULTON, MISSOURI
George Washington Carver Grade School

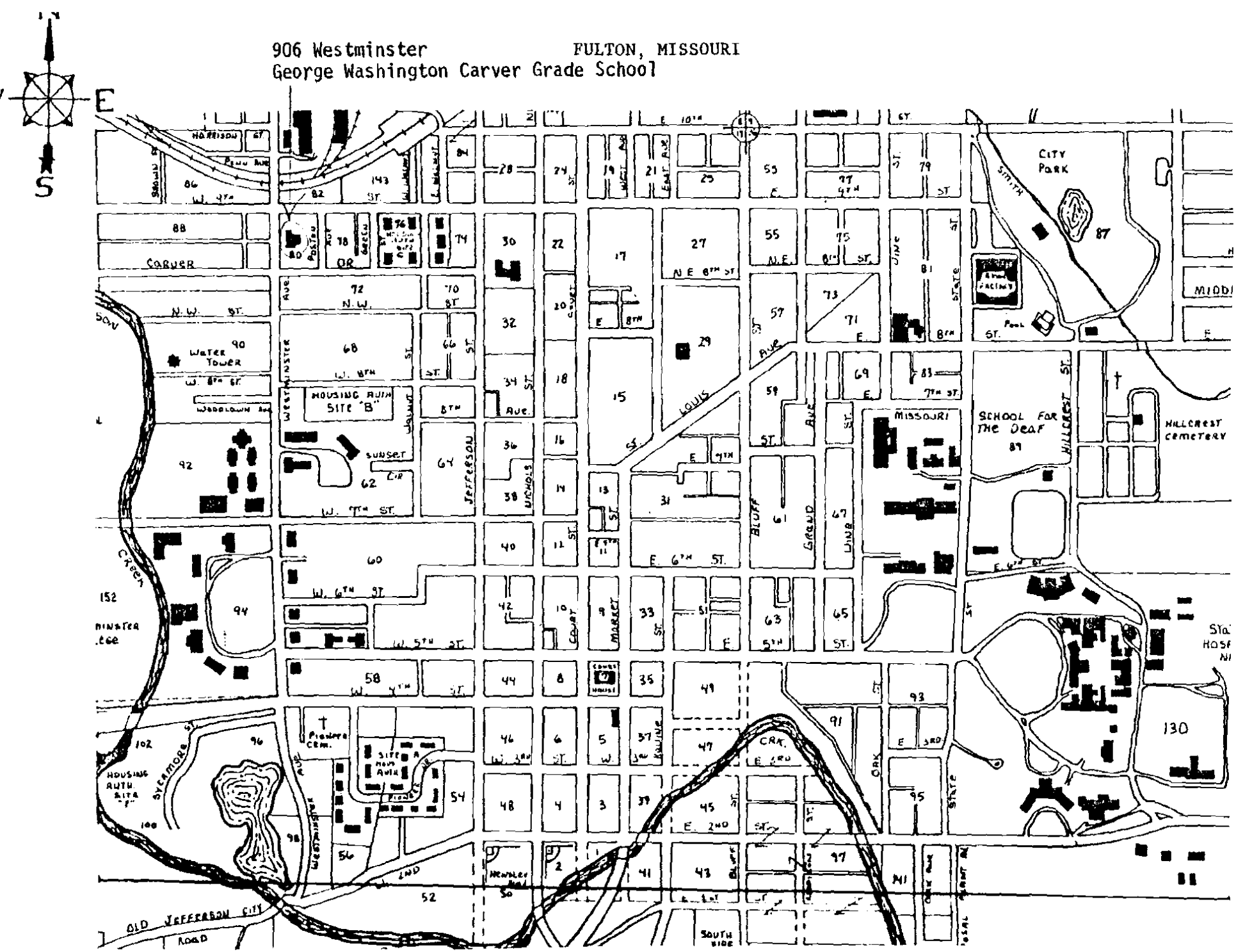



The Pottery
(#49, from a postcard, published by Patton's Book Store, Importer & Publisher, Fulton, Mo., made in Germany, in the Collection of Paulena Nickell, Long Beach, Calif.)

Office of Historic Preservation, P. O. Box 176, Jefferson City, Missouri 65102

HISTORIC INVENTORY

1 No

4 Present Name(s)

2 County: Callaway

5 Other Name(s)

3 Location of Negatives: Fulton City Hall

6 Specific Location: 907 Westminster

7 City or Town: Fulton — If Rural, Township & Vicinity

8 Site Plan with North Arrow

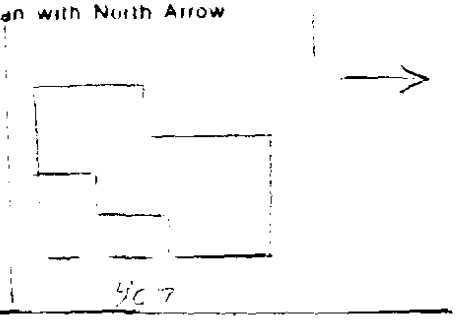

9 Coordinates: UTM
Lat
Long

10 Site [ ] Structure [ ]
Building [X] Object [ ]

11 On National Register? Yes [ ] No [X]

12. Is It Eligible? Yes [ ] No [X]

13 Part of Estab Hist Dist ? Yes [ ] No [X]

14. District Potent'l? Yes [ ] No [X]

15 Name of Established District

16. Thematic Category

17 Date(s) or Period

18 Style or Design

19 Architect or Engineer

20. Contractor or Builder

21. Original Use, if apparent: residence

22 Present Use: residence

23 Ownership: Public [ ] Private [X]

24 Owner's Name & Address, if known

25. Open to Public? Yes [ ] No [X]

26. Local Contact Person or Organization

27 Other Surveys in Which Included

28. No. of Stories: 1

29. Basement? Yes [ ] No [ ]

30. Foundation Material: concrete

31. Wall Construction: frame

32. Roof Type & Material: gable/asbestos shingle

33. No of Bays: Front ____ Side ____

34. Wall Treatment: clapboard/asb.shingles

35. Plan Shape: irregular

36 Changes (Explain in #42): Addition [X] Altered [ ] Moved [ ]

37 Condition: Interior ____ Exterior: fair

38. Preservation Underway? Yes [ ] No [X]

39. Endangered? By What? Yes [ ] No [X]

40 Visible from Public Road? Yes [X] No [ ]

41. Distance from and Frontage on Road

42 Further Description of Important Features



43 History and Significance

44 Description of Environment and Outbuildings

45 Sources of Information

Photographic Information - Roll 12, #30, view to the W
Photographer: P. Strawn, 5/16/78

46. Prepared by: P. Strawn

47 Organization: Fulton Survey

48 Date: 5/78

49 Revision Date(s)

2 County

4 Present Name(s)

5 Other Name(s)

FULTON, MISSOURI

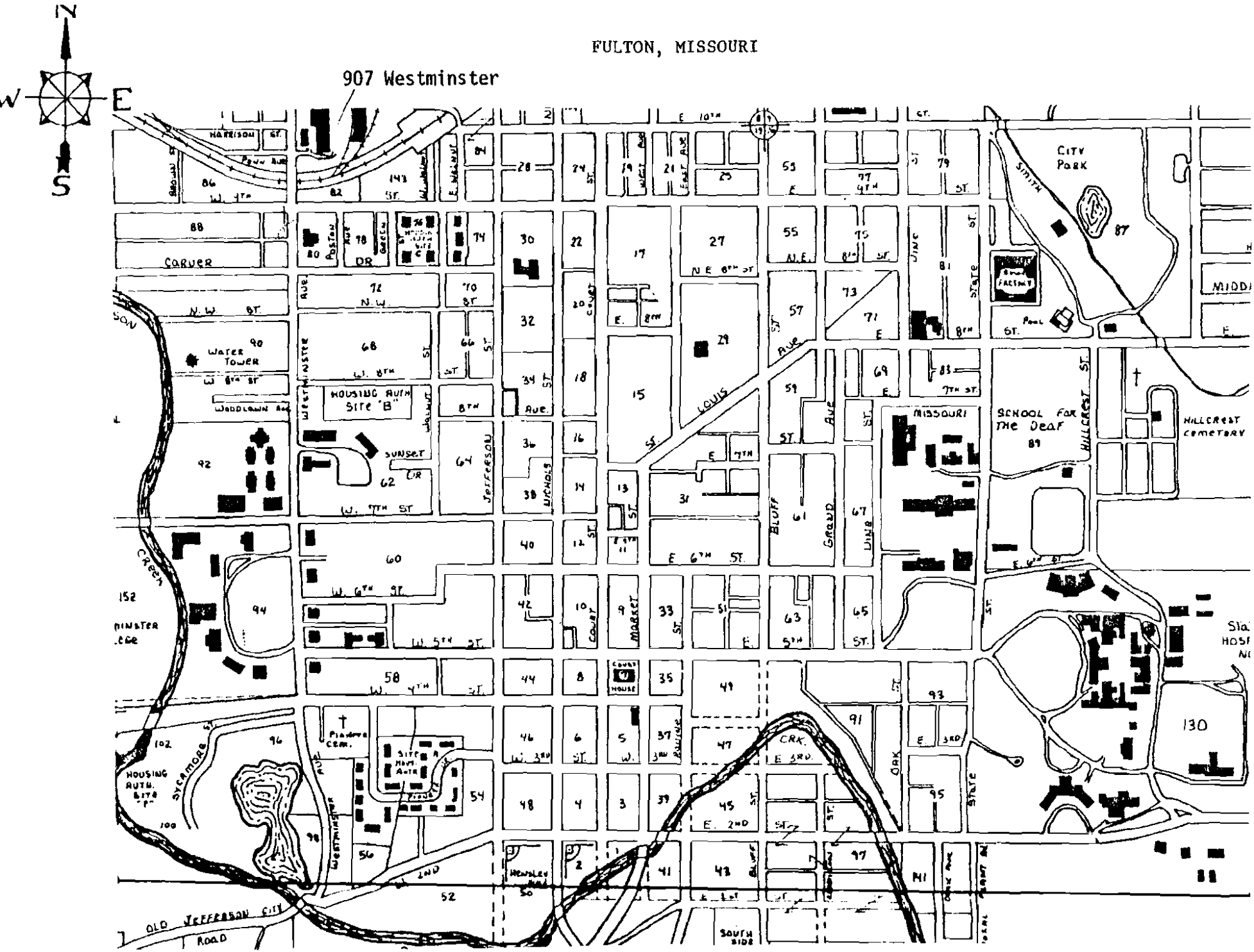

Office of Historic Preservation, P. O. Box 176, Jefferson City, Missouri 65102

HISTORIC INVENTORY

1 No.

2 County: Callaway

3 Location of Negatives: Fulton City Hall

4 Present Name(s)

5 Other Name(s)

6 Specific Location: 909 Westminster

7 City or Town: Fulton — If Rural, Township & Vicinity

8 Site Plan with North Arrow



9 Coordinates: UTM
Lat
Long

10 Site [ ] Structure [ ]
Building [X] Object [ ]

11 On National Register? Yes [ ] No [X]

12 Is It Eligible? Yes [ ] No [X]

13 Part of Estab Hist Dist? Yes [ ] No [X]

14 District Potent'l? Yes [ ] No [X]

15 Name of Established District

16 Thematic Category

17 Date(s) or Period

18 Style or Design

19 Architect or Engineer

20 Contractor or Builder

21 Original Use, if apparent: residence

22 Present Use: residence

23 Ownership: Public [ ] Private [X]

24 Owner's Name & Address, if known.

25 Open to Public? Yes [ ] No [X]

26 Local Contact Person or Organization

27 Other Surveys in Which Included

28 No. of Stories: 1

29 Basement? Yes [ ] No [ ]

30 Foundation Material: stone, brick

31 Wall Construction: frame

32 Roof Type & Material: gable/asbestos, shed

33 No. of Bays: Front n/a Side

34 Wall Treatment: asbestos shingle

35 Plan Shape: rectangular

36 Changes (Explain in #42): Addition X Altered X Moved [ ] see #42

37 Condition: Interior ____ Exterior fair

38 Preservation Underway? Yes [ ] No [X]

39 Endangered? By What? Yes [ ] No [X]

40 Visible from Public Road? Yes [X] No [ ]

41 Distance from and Frontage on Road

42 Further Description of Important Features: Rear addition; enclosed porch; siding altered



43 History and Significance

44 Description of Environment and Outbuildings

45 Sources of Information

Photographic Information - Roll 12, #31, view to the NW
Photographer: P. Strawn, 5/16/78

46 Prepared by: P. Strawn

47 Organization: Fulton Survey

48 Date: 5/78

49 Revision Date(s)

1 No.
2 County
4 Present Name(s)
5 Other Name(s)

FULTON, MISSOURI

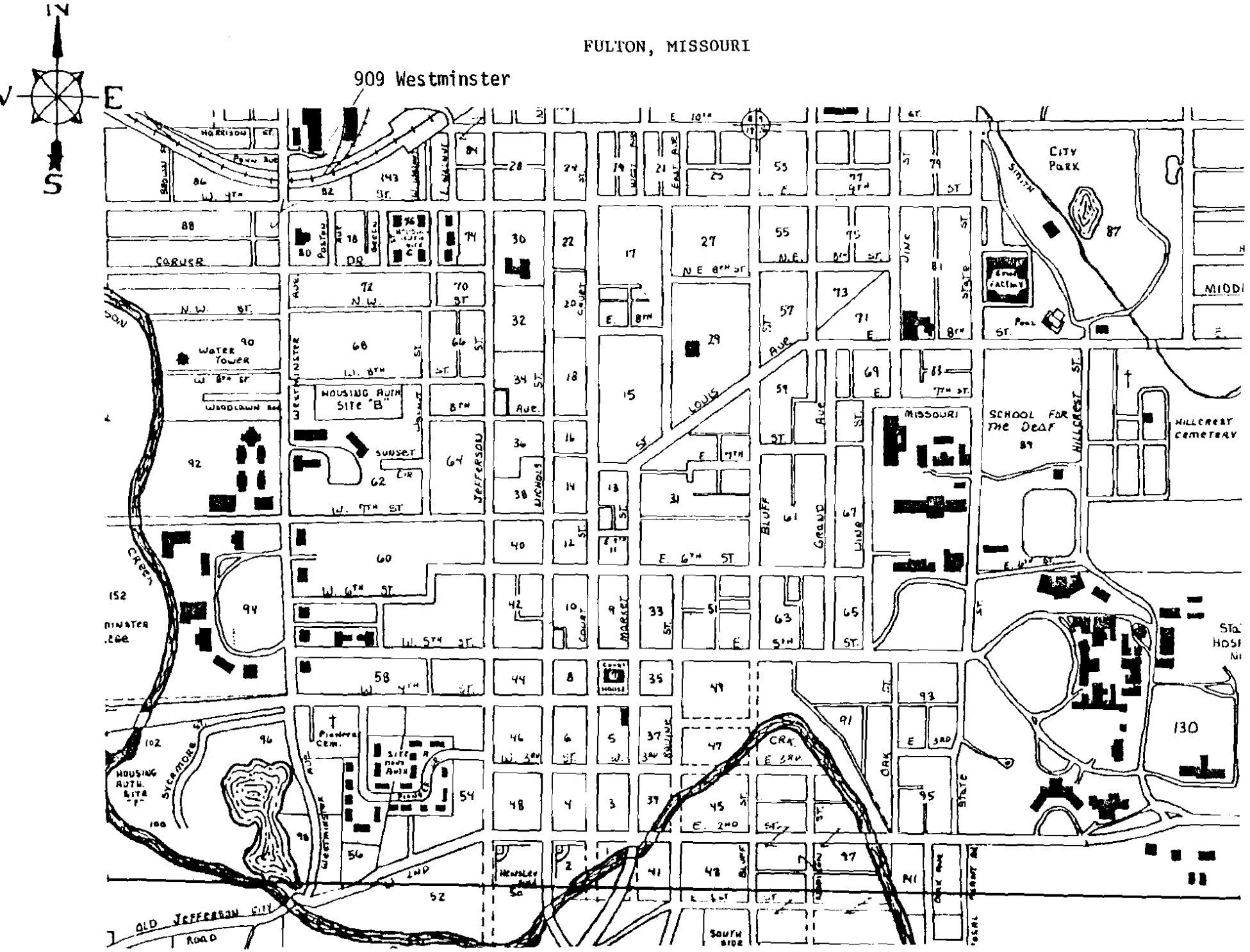

Office of Historic Preservation, P. O. Box 176, Jefferson City, Missouri 65102

HISTORIC INVENTORY

1 No

2 County
Callaway

3 Location of Negatives
Fulton City Hall

4 Present Name(s)

5 Other Name(s)

6 Specific Location 911 Westminster
SW corner Westminster & W. 9th
block 88

7 City or Town — If Rural, Township & Vicinity

8 Site Plan with North Arrow

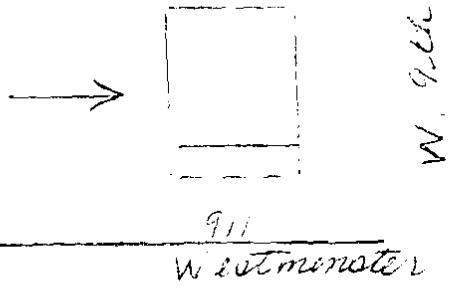

9 Coordinates — UTM
Lat
Long

10 Site ( ) Structure ( )
Building (X) Object ( )

11 On National Register? Yes ( ) No (X)

12 Is It Eligible? Yes ( ) No (X)

13 Part of Estab Hist Dist ? Yes ( ) No (X)

14 District Potent'l? Yes ( ) No (X)

15 Name of Established District

16. Thematic Category

17 Date(s) or Period

18 Style or Design
Bungalow

19. Architect or Engineer

20. Contractor or Builder

21. Original Use, if apparent
residence

22 Present Use
residence

23 Ownership — Public ( ) Private (X)

24 Owner's Name & Address, if known

25. Open to Public? Yes ( ) No (X)

26. Local Contact Person or Organization

27 Other Surveys in Which Included

28. No of Stories 1½

29. Basement? Yes ( ) No (X)

30. Foundation Material
concrete block

31. Wall Construction
frame

32. Roof Type & Material
gabled/asbestos

33. No. of Bays
Front 3 Side 2

34. Wall Treatment
8-10" clapboard type

35. Plan Shape rectangular

36. Changes (Explain in #42) Addition (X) Altered ( ) Moved ( )
rear

37. Condition
Interior
Exterior very good

38. Preservation Underway? Yes ( ) No (X)

39 Endangered? By What? Yes ( ) No (X)

40 Visible from Public Road? Yes (X) No ( )

41. Distance from and Frontage on Road

42 Further Description of Important Features



43 History and Significance

44 Description of Environment and Outbuildings

45 Sources of Information

Photographic Information - Roll 12, #32, view to the NW
Photographer: P. Strawn, 5/16/78

46. Prepared by
P. Strawn

47 Organization
Fulton Survey

48. Date
5/78

49 Revision Date(s)

1 No
2 County
4 Present Name(s)
5 Other Name(s)

FULTON, MISSOURI

