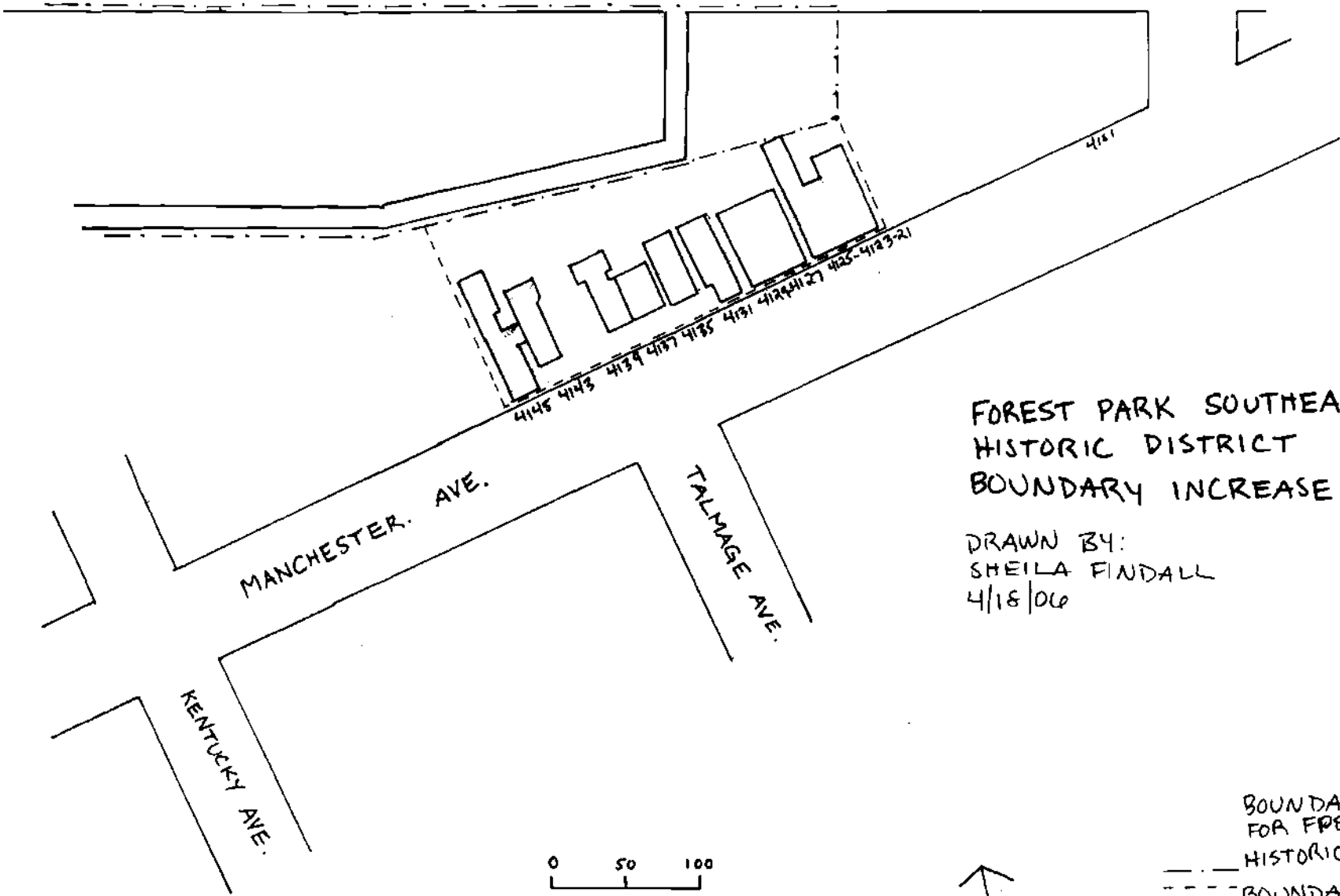




CHOUTEAU AVE.

S. SARAH



MANCHESTER AVE.

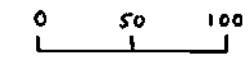
TALMAGE AVE.

KENTUCKY AVE.

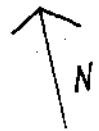
4146 4143 4139 4137 4135 4131 4124 4127 4125-4123-21

FOREST PARK SOUTHEAST
HISTORIC DISTRICT
BOUNDARY INCREASE No. 2

DRAWN BY:
SHEILA FINDALL
4/18/06



APPROX. SCALE
OF FEET



BOUNDARY FOR FPSE
HISTORIC DISTRICT

BOUNDARY INCREASE
No. 2 FOR FPSE
HISTORIC DISTRICT

FOREST PARK SOUTHEAST HISTORIC DISTRICT
BOUNDARY INCREASE No. 2

DRAWN BY:
SHEILA FINDALL
4/18/06

