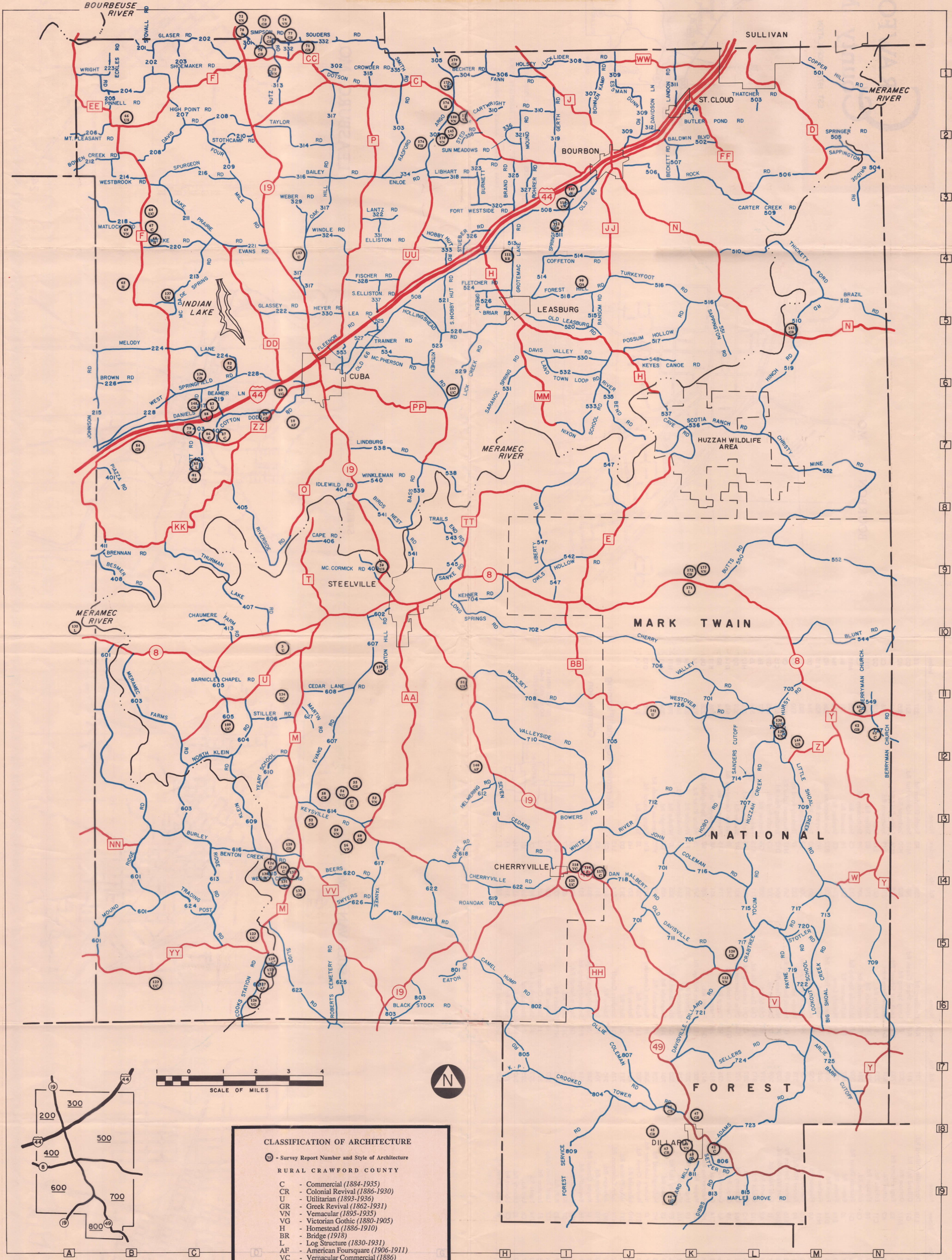


**HISTORIC SITES
OF
CRAWFORD COUNTY**

Historical Survey of Crawford County
by
Meramec Regional Planning Commission
Rolla, Missouri

PROJECT # 29-83-7517

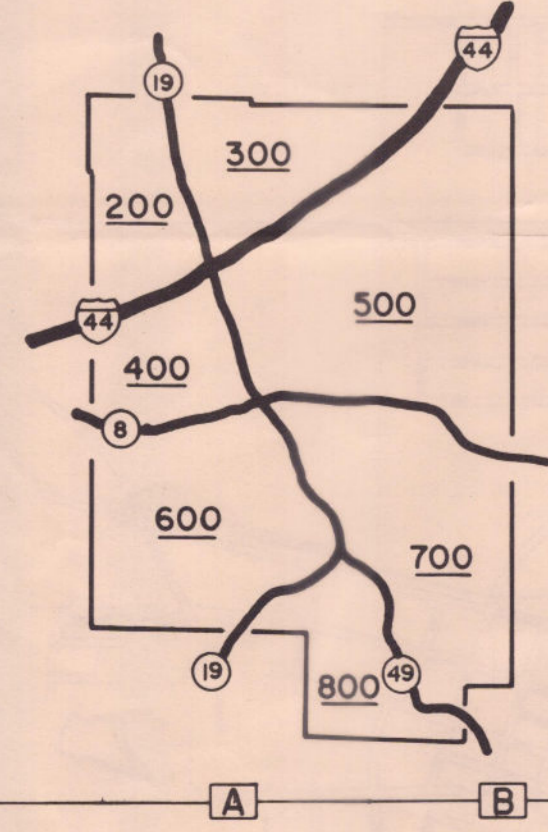


CLASSIFICATION OF ARCHITECTURE

● - Survey Report Number and Style of Architecture

RURAL CRAWFORD COUNTY

C	- Commercial (1884-1935)
CR	- Colonial Revival (1886-1930)
U	- Utilitarian (1893-1936)
GR	- Greek Revival (1862-1931)
VN	- Vernacular (1895-1935)
VG	- Victorian Gothic (1880-1905)
H	- Homestead (1886-1910)
BR	- Bridge (1918)
L	- Log Structure (1830-1931)
AF	- American Foursquare (1906-1911)
VC	- Vernacular Commercial (1886)
B	- Bungalow (1915)
ES	- Eastern Stick (1928)
SC	- Southern Colonial (1830)
FH	- Farmhouse (1890)



Name	Rd. No.	Index	Name	Rd. No.	Index	Name	Rd. No.	Index	Name	Rd. No.	Index
Adams Rd.	723	L18	Davisville Dillard Rd.	721	K16	Lindburg Rd.	538	F8	South Elliston Rd.	337	F5
Argo Rd.	305	G1	Dillard Mill Rd.	811	K19	Little Shoal Creek Rd.	709	M13	South Hobby Hut Rd.	521	G5
Arline Barr Cutoff	725	M17	Dotson Rd.	302	E1	Long Spring Rd.	702	H10	Springer Rd.	505	M2
Bailey Rd.	316	E3	Eagle Hurst Rd.	703	M11	Lookout School Rd.	722	M16	Springfield Rd.	511	I4
Baldwin Rd.	502	K2	Eaton Rd.	801	G16	Maple Grove Rd.	815	L19	Spurgeon Rd.	216	C3
Barnicle Chapel Rd.	605	C11	Eckles Rd.	223	B1	Martin Rd.	627	E12	Sted Rd.	338	G2
Bass Rd.	539	F8	Elliston Rd.	331	F3	Marlock Rd.	218	B3	Stiller Rd.	606	D11
Beamer Lane	219	C6	Enloe Rd.	334	F3	McCormick Rd.	409	F9	Stothcamp Rd.	210	C2
Bechter Rd.	304	G1	Essman Dunn Rd.	309	J1	McDade Spring Rd.	213	C5	Stotler Rd.	720	M15
Beckett Rd.	507	J2	Evans Rd.	607	E12	McPherson Rd.	534	F6	Stovall Rd.	201	B1
Beers Rd.	620	E14	Fann Rd.	221	D4	Melody Lane	224	C6	Stueber Rd.	326	H4
Benton Creek Rd.	616	D14	Fischer Rd.	306	H1	Meramec Farms Rd.	603	B12	Sun Meadow Rd.	336	H2
Berryman Church Rd.	727	N11	Fisher Rd.	328	F4	Mound Rd.	321	H2	Swyers Rd.	626	E15
Besmer Rd.	408	A9	Fleenor Rd.	553	E6	Mound Ridge Rd.	601	B13	Taylor Rd.	314	D2
Big Shoal Creek Rd.	713	M15	Fletcher Rd.	524	H4	Mount Pleasant Rd.	206	B2	Thatcher Rd.	503	L1
Birds Nest Rd.	541	F9	Forest Hill Rd.	518	I4	Nixon School Rd.	533	I7	Thickety Ford Rd.	510	K4
Black Stock Rd.	803	F16	Forest Service Rd.	809	I19	North Berryman Rd.	549	N11	Thurman Lake Rd.	407	C9
Blunt Rd.	544	M10	Fort Westside Rd.	320	H3	North Klein Rd.	604	D12	Trading Post Rd.	624	C15
Bohnen Ramp Rd.	307	I1	Four Mile Rd.	209	D2	Oak Hill Rd.	317	E2	Trails End Rd.	543	G9
Bowen Creek Rd.	212	A2	Gerth Rd.	319	H2	Old 66 Rd.	508	G5	Trainer Rd.	527	F6
Bowers Rd.	705	J12	Gibbs Rd.	813	K19	Old Davisville Rd.	711	K15	Turkeyfoot Rd.	516	J5
Brand Rd.	325	H3	Glaser Rd.	202	C1	Old Leasburg Rd.	520	I5	Valleyside Rd.	710	H12
Brazil Rd.	512	M4	Glassey Rd.	222	D5	Ollie Coleman Rd.	807	J17	Weber Rd.	329	D3
Brennan Rd.	411	A9	Gray Rd.	618	G14	Owls Hollow Rd.	542	I9	Wesco Cemetery Rd.	615	D14
Brown Rd.	226	A6	Greenbriar Rd.	526	H5	Payne Rd.	719	L15	Westbrook Rd.	214	B3
Burley Ridge Rd.	613	C14	Grotemac Lake Rd.	513	H4	Piazza Rd.	401	A8	Westover Rd.	726	K11
Burnett Rd.	323	H2	Helmering Rd.	612	G13	Pinnel Rd.	205	B2	West Springfield Rd.	228	D6
Butler Rd.	546	K2	Heyer Rd.	330	E5	Possum Hollow Rd.	517	J5	White River Rd.	712	I14
Butts Rd.	550	L9	High Point Rd.	207	C2	Radford Rd.	303	F2	Windle Rd.	324	E4
Camel Hump Rd.	802	I16	Hinch Rd.	519	M6	Ransom Rd.	515	I5	Winkleman Rd.	540	F8
Cape Rd.	406	E9	Hobby Hut Rd.	333	G4	River Bend Rd.	535	J7	Witzke Rd.	708	H11
Carter Creek Rd.	509	L3	Hobo Rd.	701	J15	Riverside Rd.	405	D9	Wright Rd.	204	A11
Cartwright Rd.	310	H2	Hollingshead Rd.	528	G5	Roanoak Rd.	619	H15	Yankee Branch Rd.	617	F15
Cave Rd.	537	J7	Holsay Licklider Rd.	308	H1	Roberts Cemetery Rd.	625	E16	Yeary School Rd.	610	D13
Cedar Lane	608	E11	Huzzah Creek Rd.	707	L13	Rock Rd.	506	J3	Yocum Rd.	715	L14
Chaumere Farm Rd.	413	D10	Idlewild Rd.	404	E8	Rohrer Rd.	327	H3			
Cherry Valley Rd.	706	J11	Jake Prairie Rd.	211	C4	Rutz Rd.	313	D2			
Cherryville Rd.	622	H14	John Coleman Rd.	716	K14	Sanders Cutoff	714	L13			
Christy Mine Rd.	552	M7	Johnson Rd.	215	A7	Sanke Rd.	545	G9			
Clinton Hill Rd.	602	F10	Kehner Rd.	704	H9	Sappington Rd.	551	K5			
Coffeton Rd.	514	I4	Keyes Canoe Rd.	548	J6	Sappington Bridge Rd.	504	M2			
Cooks Station Rd.	621	D16	Keysville Rd.	614	E13	Saranoc Spring Rd.	531	H6			
Copper Hill Rd.	501	M1	Kitchen Rd.	523	G6	Scotia Ranch Rd.	536	K7			
Cotton Dadd Rd.	402	D7	Klein Rd.	609	D13	Scott Rd.	403	C7			
Crabtree Rd.	717	L15	K.P. Rd.	805	H17	Sellers Rd.	724	K17			
Crooked Tower Rd.	804	I17	Land Town Loop	532	I6	Setzer Rd.	806	K19			
Crowder Rd.	315	F1	Landon Rd.	311	J1	Seven Cedars Rd.	611	H13			
Dan Halbert Rd.	718	J14	Lantz Rd.	322	F3	Shoemaker Rd.	203	C1			
Daniels Rd.	217	C6	Lea Rd.	525	F5	Simpson Rd.	301	D1			
Davidson Lane	312	J2	Liberty Rd.	547	H9	Sligo Rd.	623	E16			
Davis Rd.	208	C2	Libhart Rd.	318	G3	Smith Rd.	335	F1			
Davis Valley Rd.	530	I6	Lick Creek Rd.	529	G6	Souders Rd.	332	E1			

**HISTORIC SITES
OF
CRAWFORD COUNTY**

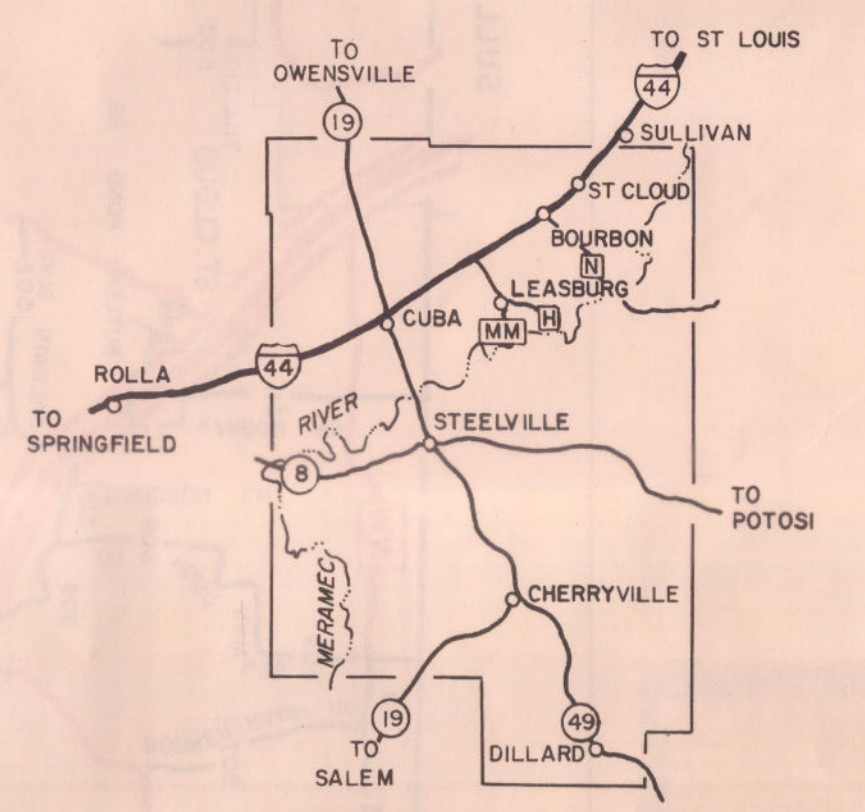
Historical Survey of Crawford County
by
Meramec Regional Planning Commission
Rolla, Missouri

PROJECT # 29-83-7517

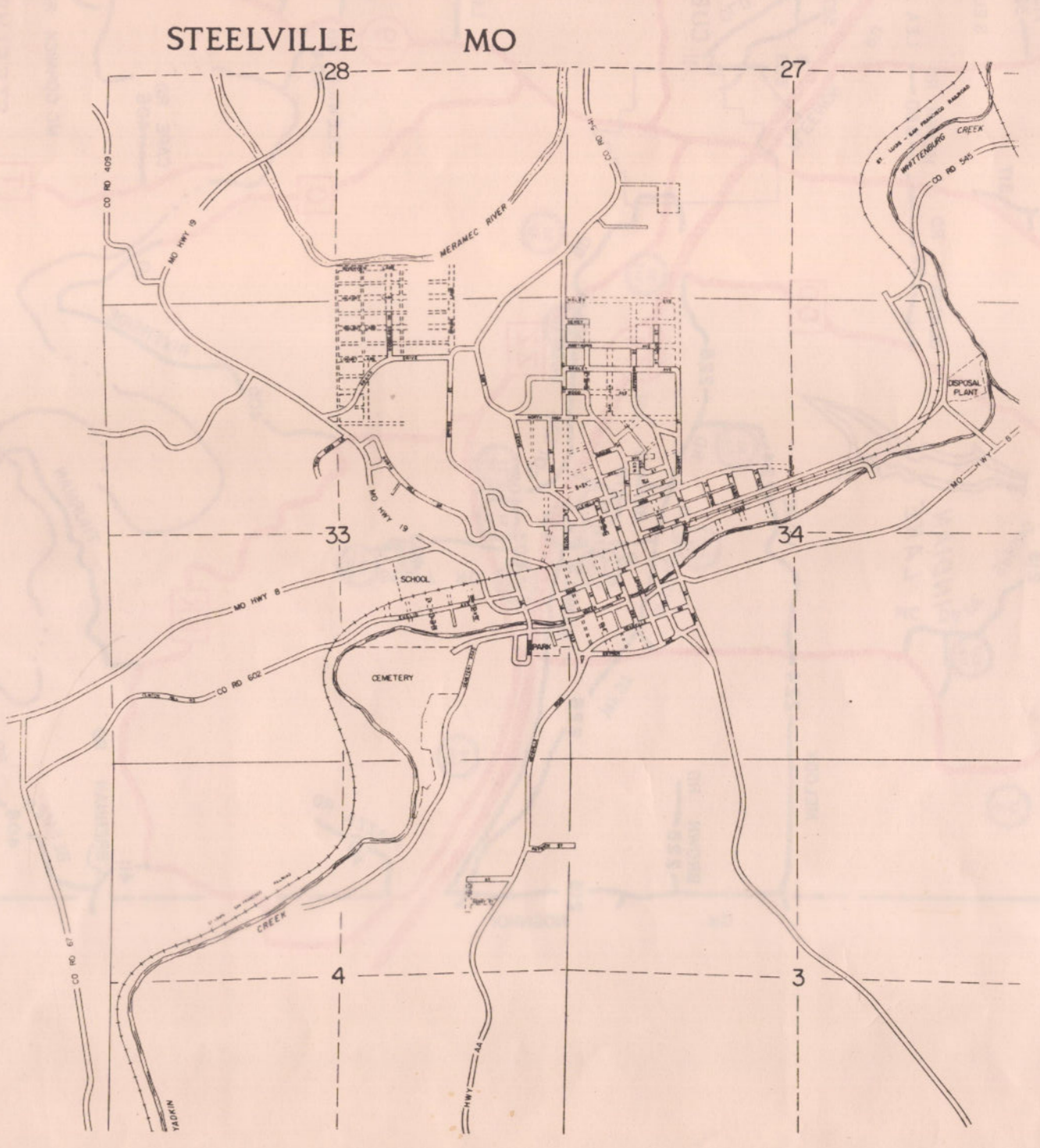
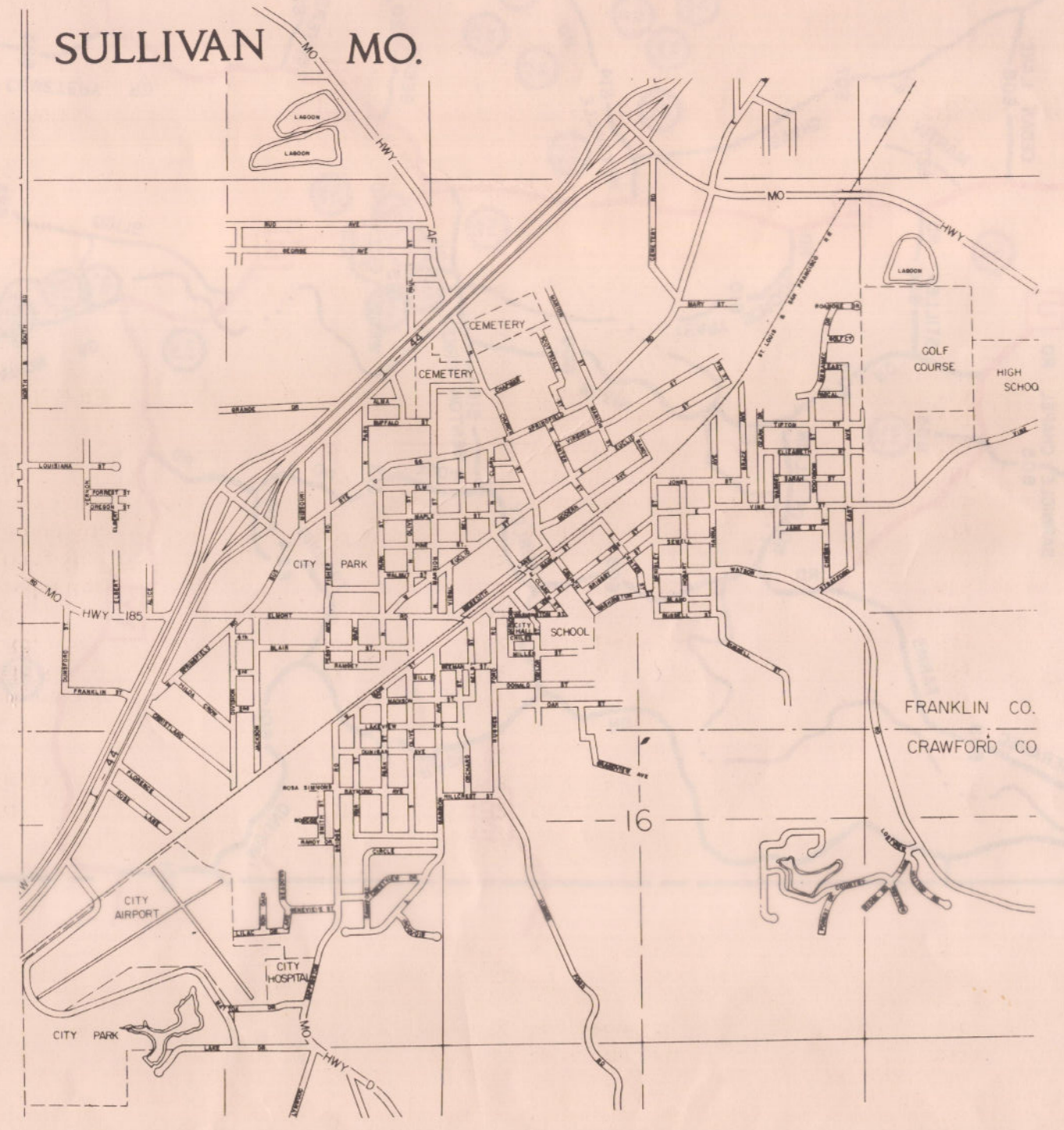
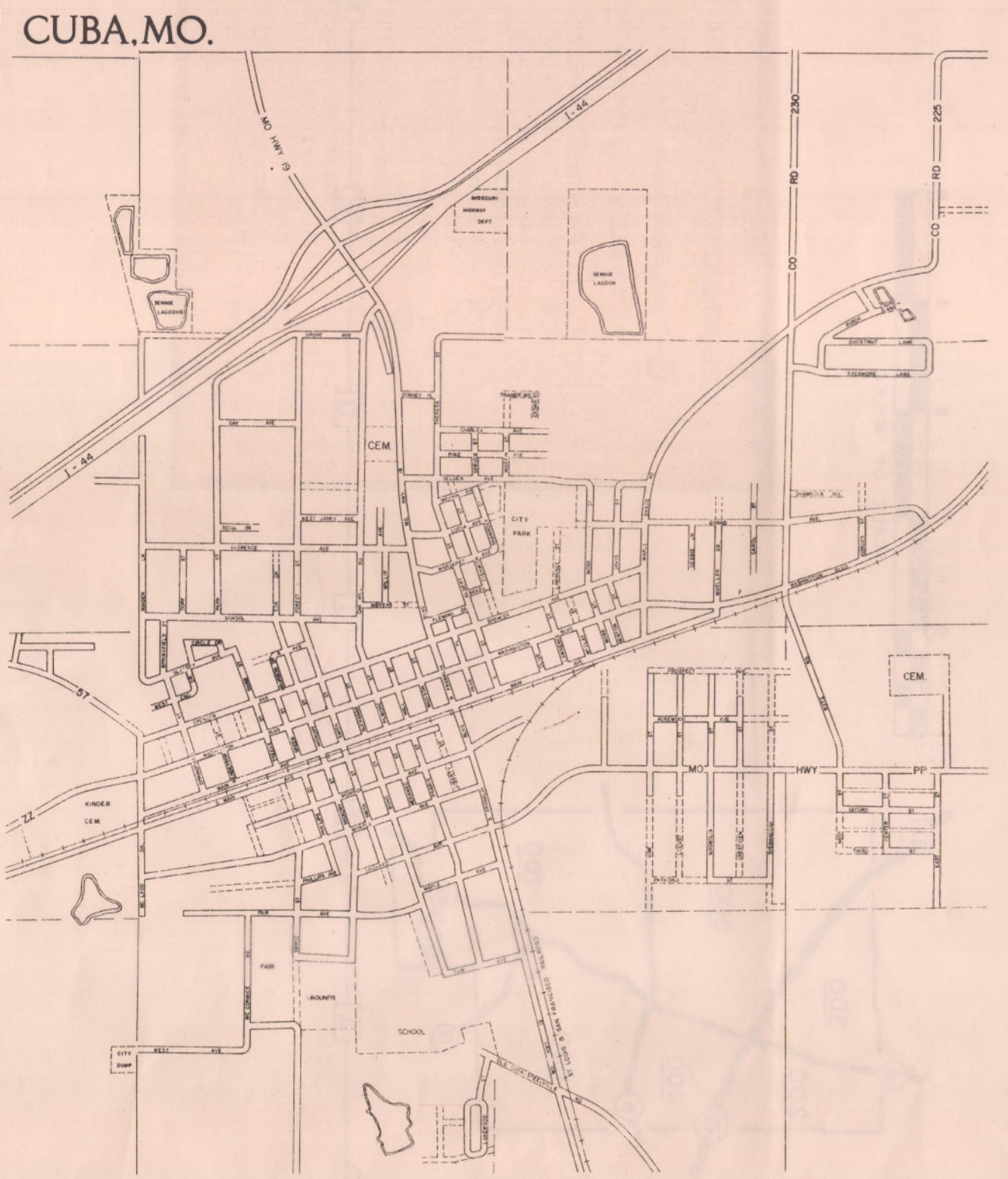


**Meramec Regional Planning
Commission**

101 WEST 10TH ST.
ROLLA, MO. 65401
314-364-2993



JOSEPH D. CAPSTICK, PRESIDING JUDGE
B.L. "DOC" HALBERT, ASSOCIATE JUDGE
ORAN STEWART, ASSOCIATE JUDGE

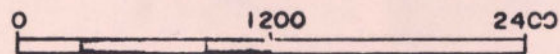


HISTORIC SITES
OF
BOURBON, MO.

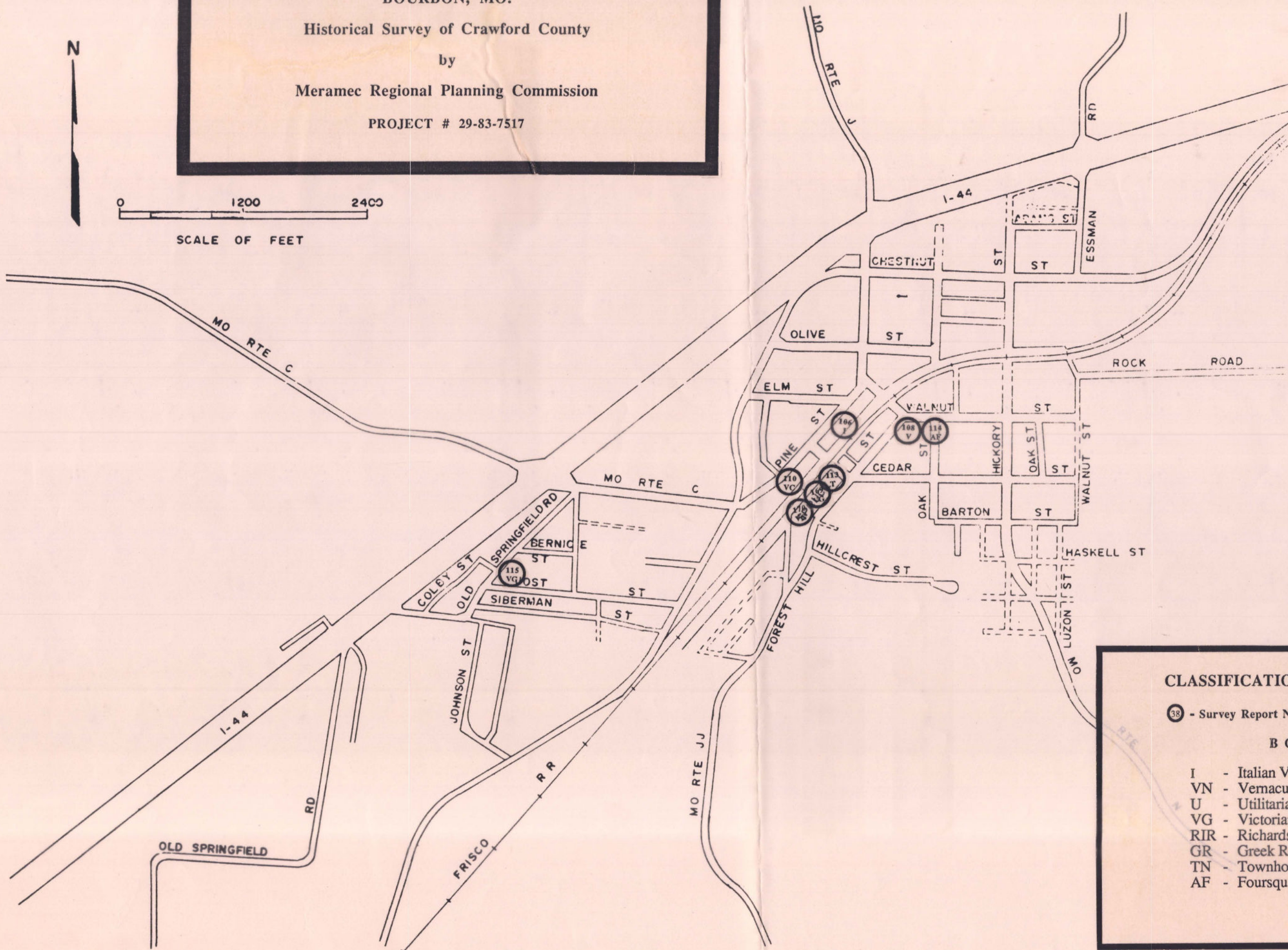
Historical Survey of Crawford County
by

Meramec Regional Planning Commission

PROJECT # 29-83-7517



SCALE OF FEET



CLASSIFICATION OF ARCHITECTURE

③ - Survey Report Number and Style of Architecture

BOURBON

- I - Italian Villa (1885)
- VN - Vernacular (1861-1929)
- U - Utilitarian (1880)
- VG - Victorian Gothic (1881-1911)
- RIR - Richardsonian Romanesque (1901)
- GR - Greek Revival (1907)
- TN - Townhouse (1900)
- AF - Foursquare (1910)

HISTORIC SITES
OF
CUBA, MO.

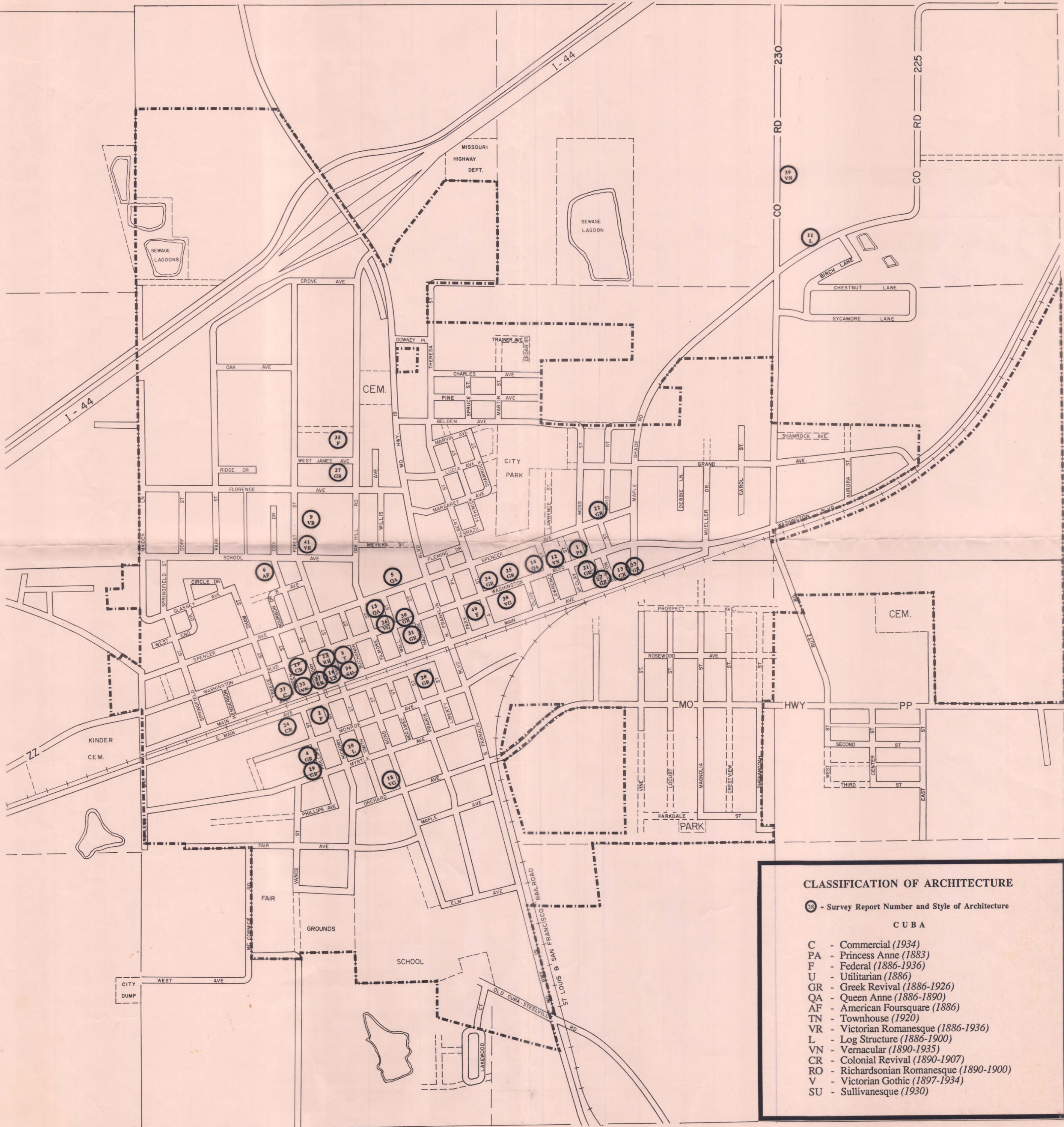

Historical Survey of Crawford County

by

Meramec Regional Planning Commission

PROJECT # 29-83-7517

CUBA, MO.




CLASSIFICATION OF ARCHITECTURE

39 - Survey Report Number and Style of Architecture

CUBA

- C - Commercial (1934)
- PA - Princess Anne (1883)
- F - Federal (1886-1936)
- U - Utilitarian (1886)
- GR - Greek Revival (1886-1926)
- QA - Queen Anne (1886-1890)
- AF - American Foursquare (1886)
- TN - Townhouse (1920)
- VR - Victorian Romanesque (1886-1936)
- L - Log Structure (1886-1900)
- VN - Vernacular (1890-1935)
- CR - Colonial Revival (1890-1907)
- RO - Richardsonian Romanesque (1890-1900)
- V - Victorian Gothic (1897-1934)
- SU - Sullivaneseque (1930)

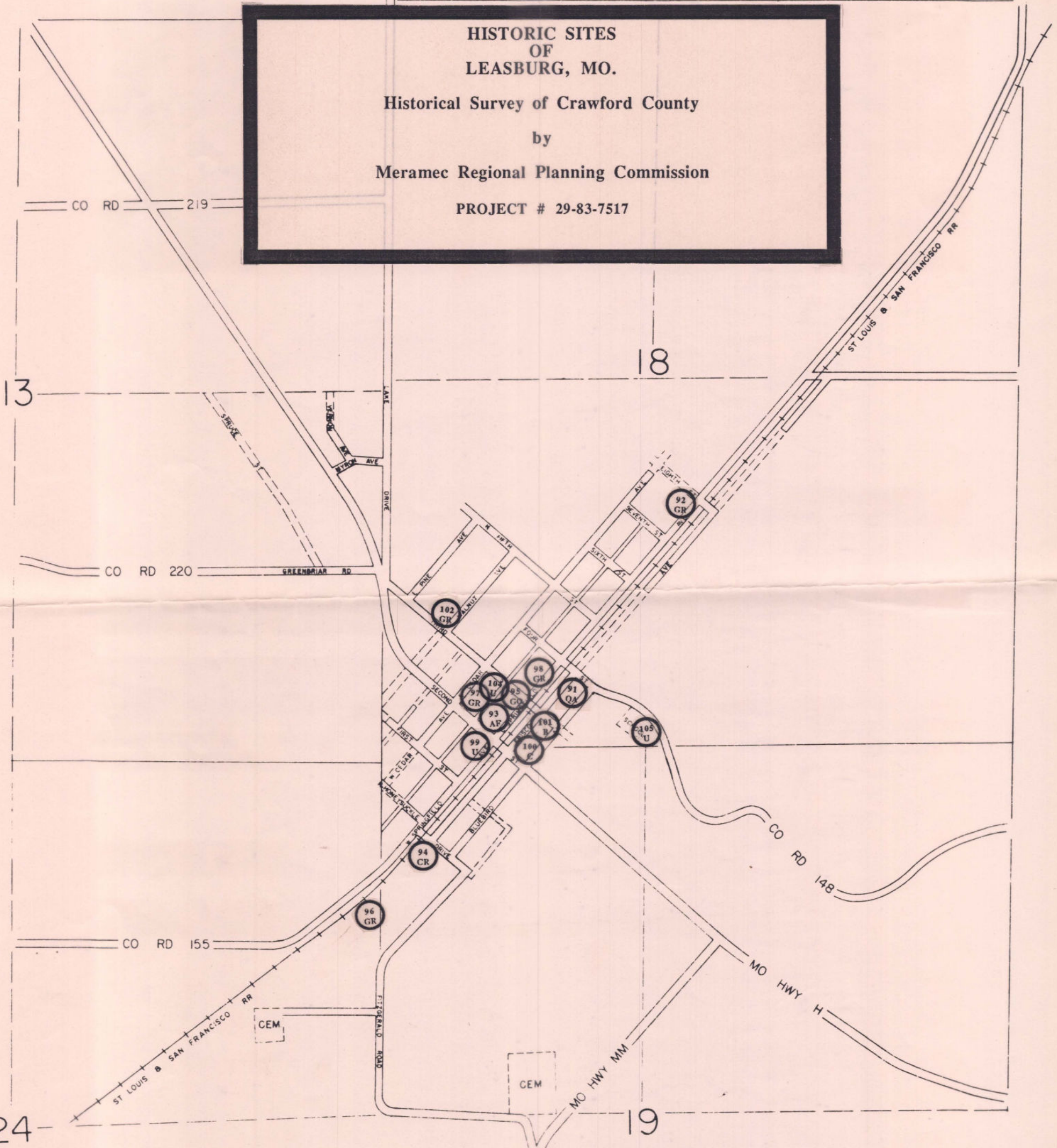
LEASBURG, MO.



**HISTORIC SITES
OF
LEASBURG, MO.**

 Historical Survey of Crawford County
by
 Meramec Regional Planning Commission

 PROJECT # 29-83-7517



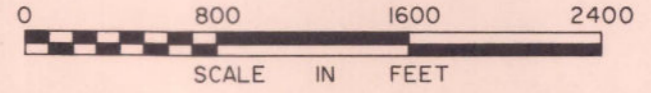
CLASSIFICATION OF ARCHITECTURE

(38) - Survey Report Number and Style of Architecture

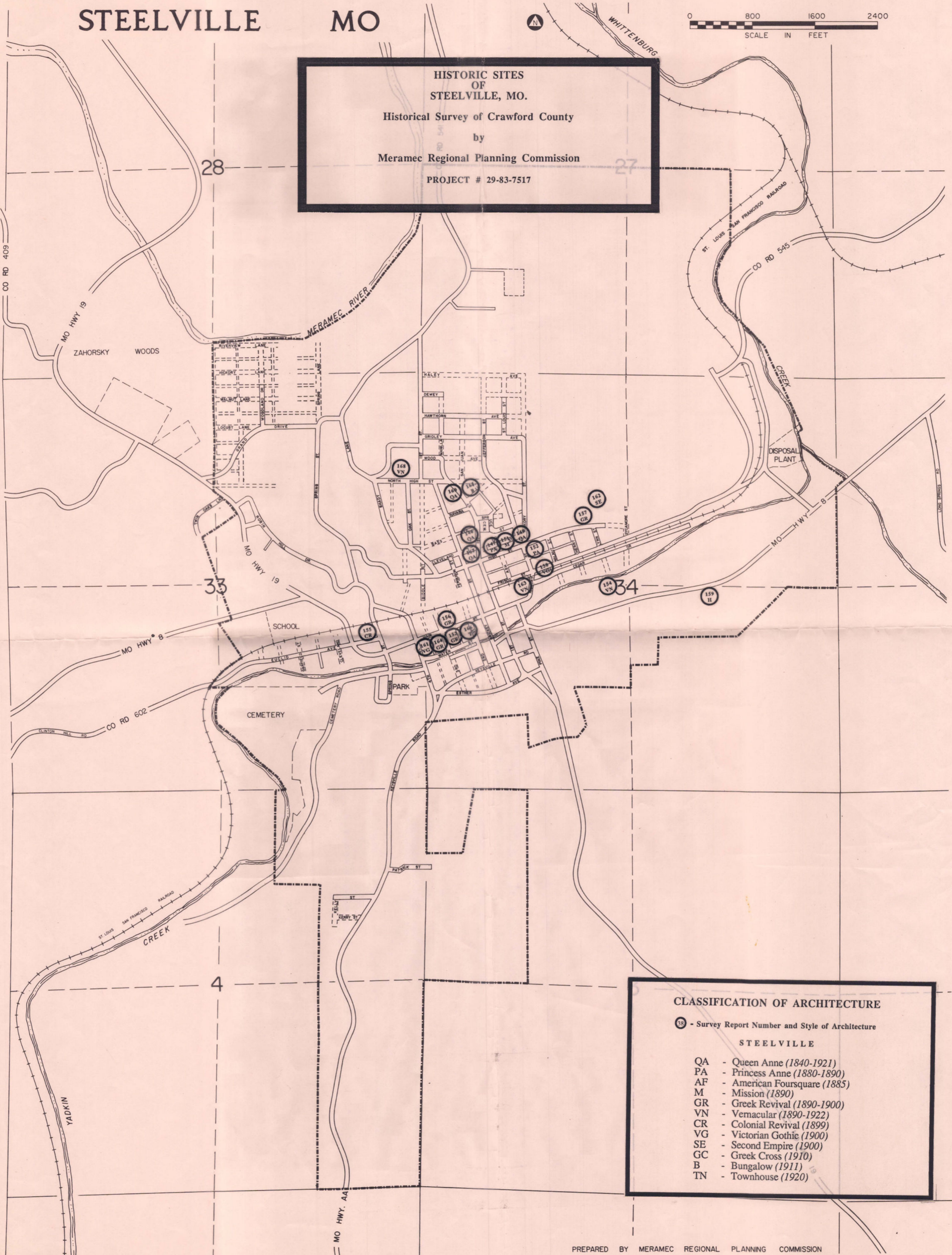
LEASBURG

- GR - Greek Revival (1886-1916)
- QA - Queen Anne (1883)
- AF - American Foursquare (1886)
- CR - Colonial Revival (1900)
- GOR - Gothic Revival (1883)
- U - Utilitarian (1900-1930)
- C - Commercial (1906)
- B - Bungalow (1906)

STEELVILLE MO



HISTORIC SITES OF STEELVILLE, MO.
 Historical Survey of Crawford County
 by
 Meramec Regional Planning Commission
 PROJECT # 29-83-7517



CLASSIFICATION OF ARCHITECTURE

Ⓢ - Survey Report Number and Style of Architecture

STEELVILLE

- QA - Queen Anne (1840-1921)
- PA - Princess Anne (1880-1890)
- AF - American Foursquare (1885)
- M - Mission (1890)
- GR - Greek Revival (1890-1900)
- VN - Vernacular (1890-1922)
- CR - Colonial Revival (1899)
- VG - Victorian Gothic (1900)
- SE - Second Empire (1900)
- GC - Greek Cross (1910)
- B - Bungalow (1911)
- TN - Townhouse (1920)