

ARCHITECTURAL/HISTORIC INVENTORY FORM

1. Survey No. SCAS001-0014		2. Survey Name: City of Cottleville Architectural/ Historic Resource Survey	
3. County: St. Charles		4. Address: 5209 4 th Street	
5. City: Cottleville	Vicinity: <input type="checkbox"/>	6. UTM: 15 /704000/ 4290982	7. Township/Range/Section: T: 43 R: 03 S: 00
8. Historic Name (if known): Schulte Brother's Store		9. Present/Other name (if known): The Flower Stop	
10. Ownership: <input checked="" type="checkbox"/> Private <input type="checkbox"/> Public		11. Historic Use (if known): Domestic/ Commercial	11. Current Use: Commercial

ARCHITECTURAL INFORMATION

12. Category of property: <input checked="" type="checkbox"/> building(s) <input type="checkbox"/> site <input type="checkbox"/> structure <input type="checkbox"/> objec.	19. Chimney placement: Rear	26. Outbuildings (list, describe in box 26 cont):
13. Architectural style or vernacular type: Two-Part Commercial	20. Structural system: Frame	
14. Plan shape: Rectangular	21. Ext. wall cladding: Metal/ Brick	
15. No. of stories: 2.5	22. Foundation material: Stone	
16. No. of bays (1 st floor): 3	23. Basement type: N/A	
17. Roof type: Front Gable	24. Front Porch type: Flat	
18. Roof material: Asphalt	25. Acreage (rural): less than 1 acre Visible from public road? <input checked="" type="checkbox"/>	27. Changes: <input type="checkbox"/> Addition(s) Date(s): <input type="checkbox"/> Altered Date(s): <input type="checkbox"/> Moved Date(s): <input type="checkbox"/> Other Date(s): Endangered by:
28. Further description of building features and associated resources on continuation page. <input checked="" type="checkbox"/>		

HISTORICAL DATA

29. Construction date: 1900	32. Architect: Unknown	35. Previously surveyed? <input type="checkbox"/> Survey name: N/A
30. Significant date/period: 1900-1955	33. Builder: Unknown	36. On National Register? <input type="checkbox"/> indiv. <input type="checkbox"/> district Nomination: N/A
31. Area(s) of significance: Community Development/ Commerce	34. Original or significant owner: Unknown	37. National Register eligible? <input checked="" type="checkbox"/> individually eligible <input type="checkbox"/> district potential
38. History and significance on continuation page. <input checked="" type="checkbox"/>		
39. Sources of information on continuation page. <input checked="" type="checkbox"/>		

OTHER:

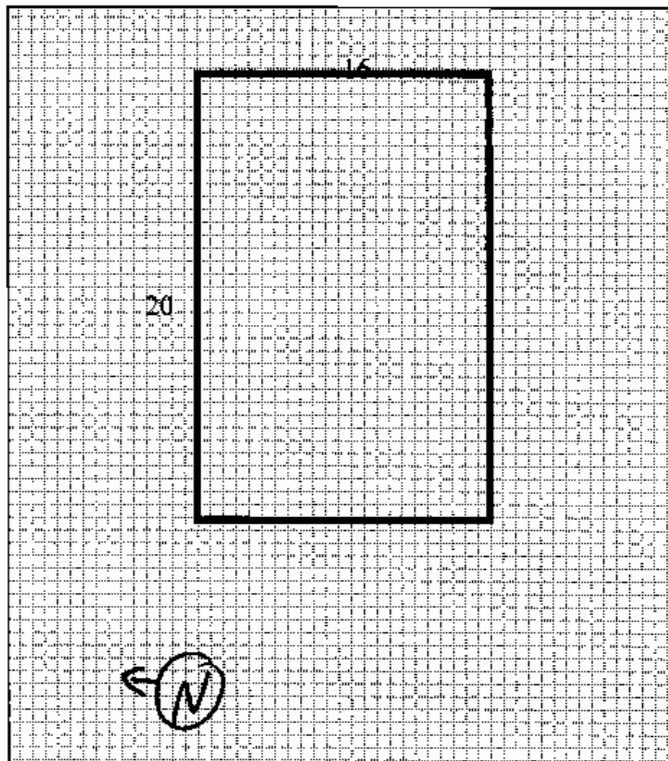
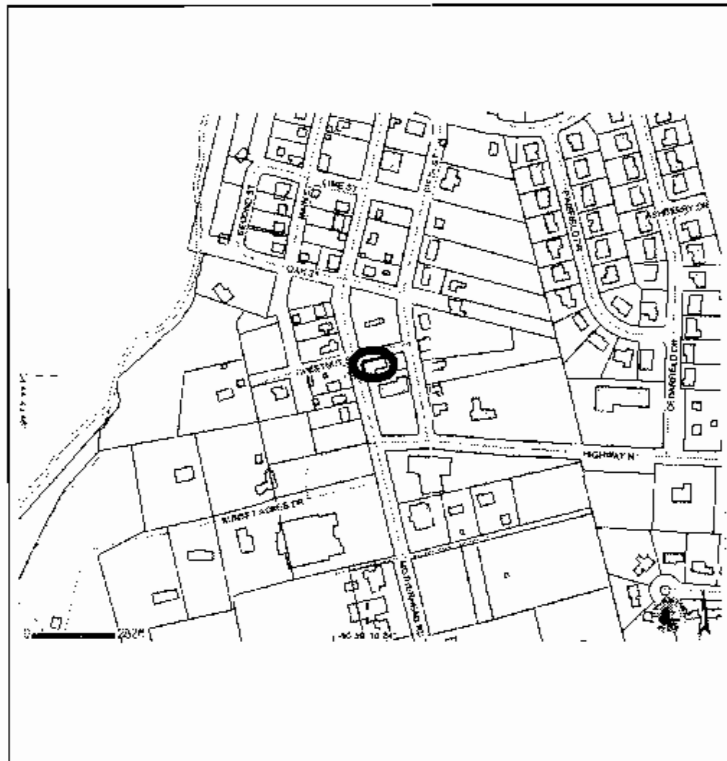
40. Current owner/address: BARKS ROY E & NOONAN JOHN A 702 GREEN RIDGE LN ST PETERS MO 63376	41. Form prepared by (name and organization): Lafser & Associates	42. Survey date: August 2008
		43. Date of revisions:

FOR SHPO USE:

Date entered in inventory:	Level of survey <input type="checkbox"/> reconnaissance <input type="checkbox"/> intensive	Additional research needed? <input type="checkbox"/> yes <input type="checkbox"/> no
National Register Status: <input type="checkbox"/> listed <input type="checkbox"/> in listed district Name: <input type="checkbox"/> pending listing <input type="checkbox"/> eligible (individually) <input type="checkbox"/> eligible (district) <input type="checkbox"/> not eligible <input type="checkbox"/> not determined	Other:	

Location Map:

Site Map/plan (include north arrow):



ADDITIONAL INFORMATION:

26. (con't) Description of Environment and Outbuildings.

N/A

28. (con't) Further Description of important architectural features.

Two-story, frame, front gabled two-part commercial structure clad in brick and aluminum siding and a stone foundation. The first level features two store fronts: the north storefront is composed of sliding one-by-one windows on either side of the off center modern glass and wood door and an open porch; the southern storefront features a large display window on either side of a glass and wood entrance. The second level features four 1/1 sash windows. A 6/6 wood window is found in the gable. The southern portion of the building appears to have been constructed after 1905.

38. (con't) History and Significance.

This building has been used as a store with residential space above since its construction. It appears to have been constructed around 1896 by a German wagon maker named Phillip Fischer. The building is reflected on the 1905 plot map. Used as the Schulte Brother's Store in the 1960s.

39 (con't). Sources of information:

City of Cottleville building permits; St. Charles County Assessor's office; St. Joseph's Church History (1965), St. Charles County tax records 1880-1910, Federal Census Records 1880-1930, 1905 plot map.



The Flower Stop
Flowers by the way
OPEN

THE FLOWER STOP

LEFT LANE
MUST
TURN LEFT

Flowers by the way
OPEN

ARCHITECTURAL/HISTORIC INVENTORY FORM

1. Survey No. SCAS001-0006		2. Survey Name: City of Cottleville Architectural/ Historic Resource Survey	
3. County: St. Charles		4. Address: 5210 4 th Street	
5. City: Cottleville	Vicinity: <input type="checkbox"/>	6. UTM: 15 /704083/ 4290917	7. Township/Range/Section: T: 43 R: 03 S: 00
8. Historic Name (if known): N/A		9. Present/Other name (if known): N/A	
10. Ownership: <input checked="" type="checkbox"/> Private <input type="checkbox"/> Public		11. Historic Use (if known): Domestic	11. Current Use: Domestic

ARCHITECTURAL INFORMATION

12. Category of property: <input checked="" type="checkbox"/> building(s) <input type="checkbox"/> site <input type="checkbox"/> structure <input type="checkbox"/> objec:	19. Chimney placement: End	26. Outbuildings (list, describe in box 26 cont): Garage
13. Architectural style or vernacular type: Gable Front	20. Structural system: Frame	
14. Plan shape: Rectangular	21. Ext. wall cladding: Aluminum	
15. No. of stories: 1.5	22. Foundation material: Concrete	
16. No. of bays (1 st floor): 3	23. Basement type: Full	
17. Roof type: Front Gable	24. Front Porch type: Open	
18. Roof material: Asphalt	25. Acreage (rural): less than 1 acre Visible from public road? <input checked="" type="checkbox"/>	27. Changes: <input type="checkbox"/> Addition(s) Date(s): <input type="checkbox"/> Altered Date(s): <input type="checkbox"/> Moved Date(s): <input type="checkbox"/> Other Date(s): Endangered by:
28. Further description of building features and associated resources on continuation page. <input checked="" type="checkbox"/>		

HISTORICAL DATA

29. Construction date: c. 1905	32. Architect: Unknown	35. Previously surveyed? <input type="checkbox"/> Survey name: N?A
30. Significant date/period: c. 1905	33. Builder: Unknown	36. On National Register? <input type="checkbox"/> indiv. <input type="checkbox"/> district Nomination: N/A
31. Area(s) of significance:	34. Original or significant owner: Unknown	37. National Register eligible? <input type="checkbox"/> individually eligible <input checked="" type="checkbox"/> district potential
38. History and significance on continuation page. <input checked="" type="checkbox"/>		
39. Sources of information on continuation page. <input checked="" type="checkbox"/>		

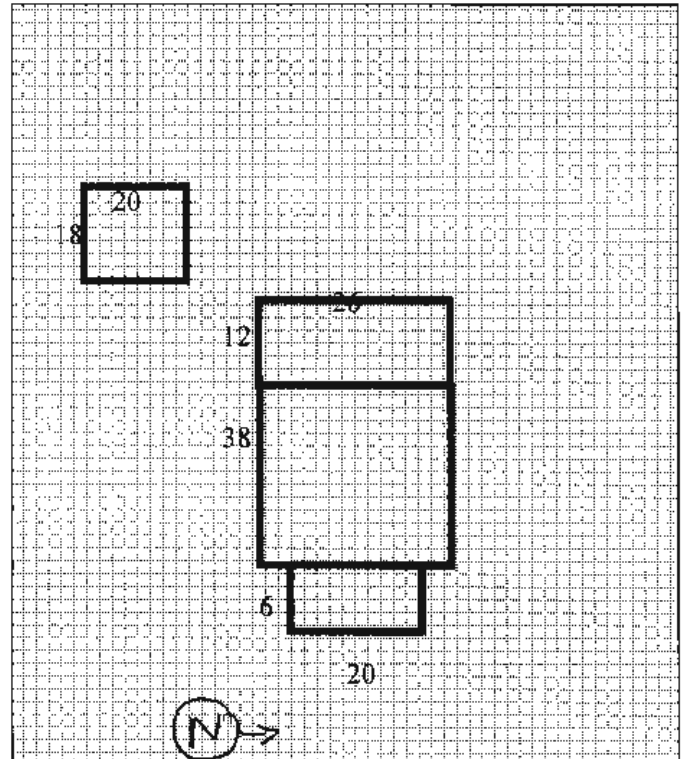
OTHER:

40. Current owner/address: CALLAHAN JAMES D & CALLAHAN JANE E 92 EAST MEADOWLARK DR JACKSONVILLE AR 72076	41. Form prepared by (name and organization): Lafser & Associates	42. Survey date: August 2008
		43. Date of revisions: Nov, 2008

FOR SHPO USE:

Date entered in inventory:	Level of survey: <input type="checkbox"/> reconnaissance <input type="checkbox"/> intensive	Additional research needed? <input type="checkbox"/> yes <input type="checkbox"/> no
National Register Status: <input type="checkbox"/> listed <input type="checkbox"/> in listed district Name: <input type="checkbox"/> pending listing <input type="checkbox"/> eligible (individually) <input type="checkbox"/> eligible (district) <input type="checkbox"/> not eligible <input type="checkbox"/> not determined	Other:	

Site Map/plan (include north arrow):



ADDITIONAL INFORMATION:

26. (con't) Description of Environment and Outbuildings.

One-story metal garage located west of the main building.

28. (con't) Further Description of important architectural features.

One-and-a-half-story, frame, front gable residence clad in aluminum siding. A 1/1 sash window is found on either side of the off-center entrance. A paired one-over-one sash window is found in the gable above the shed roof of the open porch.

38. (con't) History and Significance.

The property was owned by David K. Pitman during the 19th Century. By the mid 1800s he divided it, and the plot was sold to J.C. Edwards by 1880. J. C. Edwards was a physician from Virginia, and he constructed a building on the site by 1885. Within 10 years the property passed to another physician, Dr. M. L. Currier from Tennessee. A substantial change in taxes between 1900 and 1910 imply that Currier made improvements to the property during that time, probably resulting in the construction of the current building prior to 1905, as it is reflected on a plot map from that year.

39 (con't). Sources of information:

City of Coulleville building permits, St. Chalres County tax records 1880-1910, Federal Census Records 1880-1930, 1905 plot map.



ARCHITECTURAL/HISTORIC INVENTORY FORM

1. Survey No SCAS001-0003		2. Survey Name: City of Cottleville Architectural/ Historic Resource Survey	
3. County: St. Charles		4. Address: 5212 4 th Street	
5. City: Cottleville	Vicinity: <input type="checkbox"/>	6. UTM: 15 /704037/ 4290958	7. Township/Range/Section: T: 43 R: 03 S: 00
8. Historic Name (if known) N/A		9. Present/Other name (if known): Thyme Out	
10. Ownership: <input checked="" type="checkbox"/> Private <input type="checkbox"/> Public		11. Historic Use (if known): Domestic	11. Current Use: Commercial

ARCHITECTURAL INFORMATION

12. Category of property: <input checked="" type="checkbox"/> building(s) <input type="checkbox"/> site <input type="checkbox"/> structure <input type="checkbox"/> object	19. Chimney placement: N/A	26. Outbuildings (list, describe in box 26 con't): 3 Sheds
13. Architectural style or vernacular type: Pyrimidal	20. Structural system: Frame	
14. Plan shape: Rectangular	21. Ext. wall cladding: Wood	
15. No. of stories: 1.5	22. Foundation material: Concrete	
16. No. of bays (1 st floor): 2	23. Basement type: N/A	
17. Roof type: High Hipped	24. Front Porch type: Umbradge	27. Changes: <input type="checkbox"/> Addition(s) Date(s): <input type="checkbox"/> Altered Date(s): <input type="checkbox"/> Moved Date(s): <input type="checkbox"/> Other Date(s): Endangered by:
18. Roof material: Asphalt	25. Acreage (rural): less than 1 acre Visible from public road? <input checked="" type="checkbox"/>	
28. Further description of building features and associated resources on continuation page. <input checked="" type="checkbox"/>		

HISTORICAL DATA

29. Construction date 1912	32. Architect: Unknown	35. Previously surveyed? <input type="checkbox"/> Survey name: N/A
30. Significant date/period: 1912	33. Builder: Unknown	36. On National Register? <input type="checkbox"/> indiv. <input type="checkbox"/> district Nomination: N/A
31. Area(s) of significance:	34. Original or significant owner: Unknown	37. National Register eligible? <input type="checkbox"/> individually eligible <input type="checkbox"/> district potential
38. History and significance on continuation page. <input checked="" type="checkbox"/>		
39. Sources of information on continuation page. <input checked="" type="checkbox"/>		

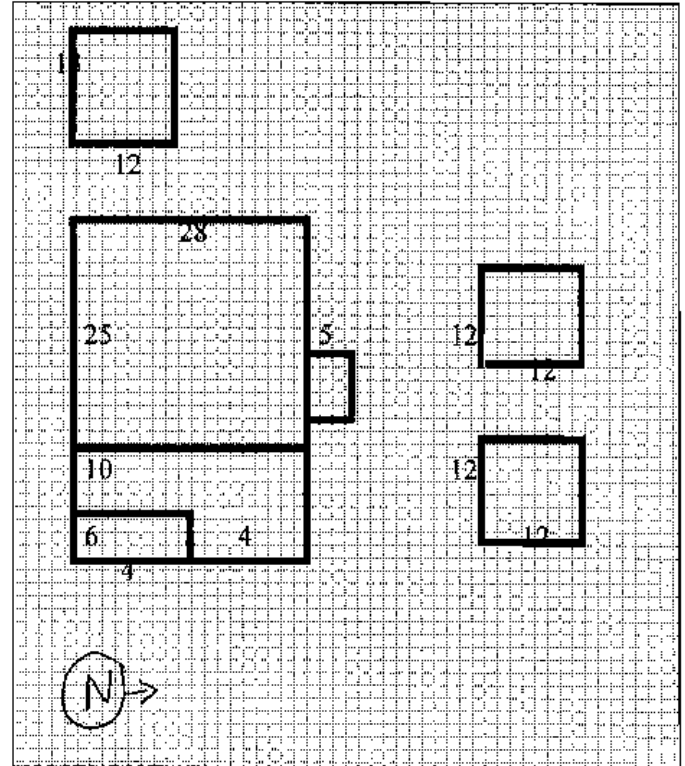
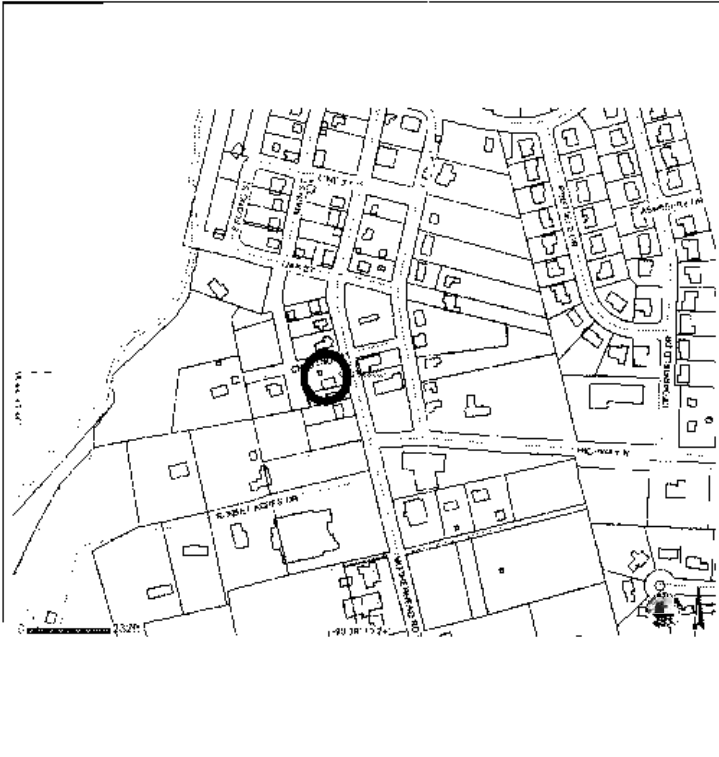
OTHER:

40. Current owner/address: GARDINER JAMES D & GARDINER PAULA J 5212 HWY N ST CHARLES MO 63304-	41. Form prepared by (name and organization): Lafser & Associates	42. Survey date: August 2008
		43. Date of revisions:

FOR SHPO USE:

Date entered in inventory:	Level of survey <input type="checkbox"/> reconnaissance <input type="checkbox"/> intensive	Additional research needed? <input type="checkbox"/> yes <input type="checkbox"/> no
National Register Status: <input type="checkbox"/> listed <input type="checkbox"/> in listed district Name: <input type="checkbox"/> pending listing <input type="checkbox"/> eligible (individually) <input type="checkbox"/> eligible (district) <input type="checkbox"/> not eligible <input type="checkbox"/> not determined	Other:	

Site Map/plan (include north arrow):



ADDITIONAL INFORMATION:

26. (con't) Description of Environment and Outbuildings.

Two wood sided sheds with side gabled, metal roofs on the north side of the main building, and one on the west.

28. (con't) Further Description of important architectural features.

One and a half story, frame pyramidal residence clad in wood clapboard and sitting on a concrete foundation. A 1/1 sash window is found in the southern bay, and two new wood and glass doors create the cornered double entrance on the umbrage porch. A shed dormer with paired 1/1 sash windows is centered in the second story. The building's square plan and recessed porch are unique in Cottleville. The exterior of the building has undergone few changes since construction, with the exception of the porch posts and doors. The interior is relatively intact, though slightly altered for commercial use.

38. (con't) History and Significance.

The property is located in a portion of land historically owned by David K. Pitman. The property was divided in the mid 1800s, and by 1880 it was sold to Fred Valentine. Valentine sold the property to Rudolph Hillenkamp, a local merchant of German decent, by 1896.

39. (con't) Sources of information:

City of Cottleville building permits, St. Charles County tax records 1880-1910, Federal Census Records 1880-1930.



ARCHITECTURAL/HISTORIC INVENTORY FORM

1. Survey No. SCAS001-007		2. Survey Name: City of Cottleville Architectural/ Historic Resource Survey	
3. County: St. Charles		4. Address: 5314 4 th Street	
5. City: Cottleville	Vicinity: <input type="checkbox"/>	6. UTM: 15 /703954 / 4291093	7. Township/Range/Section: T: 43 R: 03 S: 00
8. Historic Name (if known): N/A		9. Present/Other name (if known): Cottleville Wine Seller	
10. Ownership: <input checked="" type="checkbox"/> Private <input type="checkbox"/> Public		11. Historic Use (if known): Domestic	11. Current Use: Commerical

ARCHITECTURAL INFORMATION

12. Category of property: <input checked="" type="checkbox"/> building(s) <input type="checkbox"/> site <input type="checkbox"/> structure <input type="checkbox"/> object		19. Chimney placement: Central	26. Outbuildings (list, describe in box 26 con't): N/A
13. Architectural style or vernacular type: Hall & Parlor		20. Structural system: Frame	
14. Plan shape: Rectangular		21. Ext. wall cladding: Vinyl	
15. No. of stories: 1.5		22. Foundation material: Stone	
16. No. of bays (1 st floor): 4		23. Basement type: No Basement	27. Changes: <input type="checkbox"/> Addition(s) Date(s): <input checked="" type="checkbox"/> Altered Date(s): <input type="checkbox"/> Moved Date(s): <input type="checkbox"/> Other Date(s): Endangered by:
17. Roof type: Side Gable		24. Front Porch type: Portico	
18. Roof material: Asphalt		25. Acreage (rural): less than 1 acre Visible from public road? <input checked="" type="checkbox"/>	
28. Further description of building features and associated resources on continuation page. <input checked="" type="checkbox"/>			

HISTORICAL DATA

29. Construction date: c1885		32. Architect: Unknown	35. Previously surveyed? <input type="checkbox"/> Survey name: N/A
30. Significant date/period: c1885		33. Builder: Unknown	36. On National Register? <input type="checkbox"/> indiv. <input type="checkbox"/> district Nomination: N/A
31. Area(s) of significance: Community Development		34. Original or significant owner: Unknown	37. National Register eligible? <input type="checkbox"/> individually eligible <input checked="" type="checkbox"/> district potential
38. History and significance on continuation page. <input checked="" type="checkbox"/>			
39. Sources of information on continuation page. <input checked="" type="checkbox"/>			

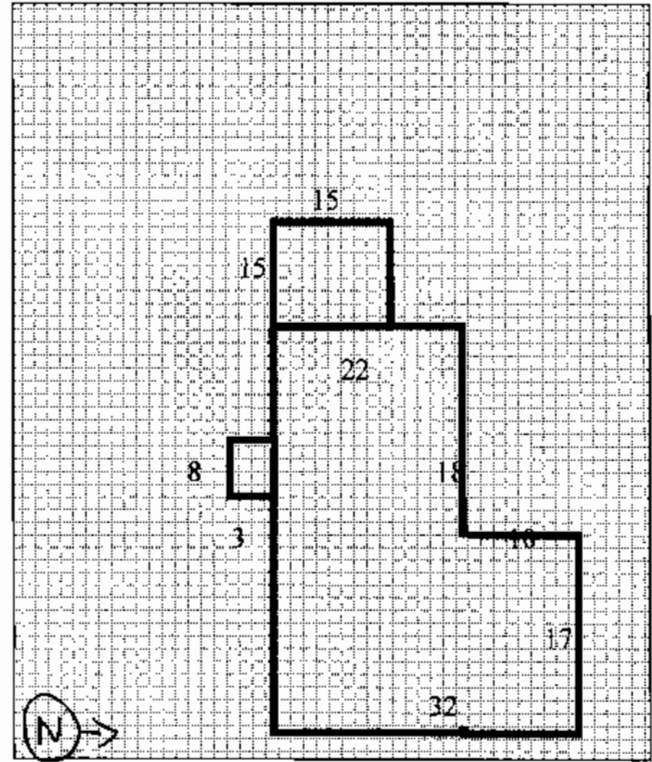
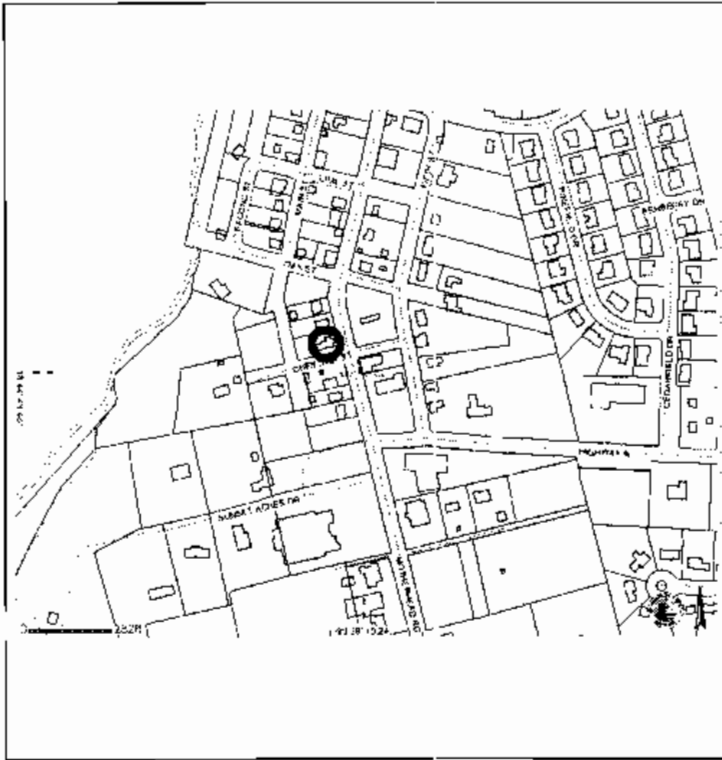
OTHER:

40. Current owner/address: DONGARY LLC 76 SCOTSDALE CT ST PETERS MO 63376		41. Form prepared by (name and organization): Lafser & Associates	42. Survey date: August 2008
			43. Date of revisions:

FOR SHPO USE:

Date entered in inventory:	Level of survey <input type="checkbox"/> reconnaissance <input type="checkbox"/> intensive	Additional research needed? <input type="checkbox"/> yes <input type="checkbox"/> no
National Register Status: <input type="checkbox"/> listed <input type="checkbox"/> in listed district Name: <input type="checkbox"/> pending listing <input type="checkbox"/> eligible (individually) <input type="checkbox"/> eligible (district) <input type="checkbox"/> not eligible <input type="checkbox"/> not determined	Other:	

Site Map/plan (include north arrow):



ADDITIONAL INFORMATION:

26. (con't) Description of Environment and Outbuildings.

N/A

28. (con't) Further Description of important architectural features.

One-story, frame, side gable, hall and parlor residence clad in vinyl siding and sitting on a stone foundation. Two wood and glass modern doors are centered on the façade, with 6/6 sash windows on either side of the portico porch. The building was converted for commercial use in the last 10 years.

38. (con't) History and Significance.

The building sits on property owned by David K. Pitman in the 19th century. By the mid 1800s he had divided the property, and by 1880 it was sold to F. Weinerbur. He sold the property to Henry Fryer by 1885, and tax records show that a substantial change, probably the construction of the current building, occurred at that time. Within five years the property passed to a German landlord named Michael Pfaff, who maintained the residence as he changed occupations to become a farmer.

39 (con't). Sources of information:

City of Cottleville building permits, St. Charles County tax records 1880-1910, Federal Census Records 1880-1930, 1905 plot map.



ARCHITECTURAL/HISTORIC INVENTORY FORM

1. Survey No. SCAS001-0008		2. Survey Name: City of Cottleville Architectural/ Historic Resource Survey	
3. County: St. Charles		4. Address: 5320 4 th Street	
5. City: Cottleville	Vicinity: <input type="checkbox"/>	6. UTM: 15 /703990/ 4290907	7. Township/Range/Section: T: 43 R: 03 S: 00
8. Historic Name (if known): N/A		9. Present/Other name (if known): N/A	
10. Ownership: <input checked="" type="checkbox"/> Private <input type="checkbox"/> Public		11. Historic Use (if known): Domestic	11. Current Use: Domestic

ARCHITECTURAL INFORMATION

12. Category of property: <input checked="" type="checkbox"/> building(s) <input type="checkbox"/> site <input type="checkbox"/> structure <input type="checkbox"/> object	19. Chimney placement: N/A	26. Outbuildings (list, describe in box 26 con't): Shed
13. Architectural style or vernacular type: Late 19 th & 20 th Century Revivals	20. Structural system: Frame	
14. Plan shape: Rectangular	21. Ext. wall cladding: Aluminum	
15. No. of stories: 2	22. Foundation material: Concrete	
16. No. of bays (1 st floor): 2	23. Basement type: Full	
17. Roof type: Cross Gable	24. Front Porch type: Open	27. Changes: <input type="checkbox"/> Addition(s) Date(s): <input checked="" type="checkbox"/> Altered Date(s): 1970s <input type="checkbox"/> Moved Date(s): <input type="checkbox"/> Other Date(s): Endangered by:
18. Roof material: Asphalt	25. Acreage (rural): less than 1 acre Visible from public road? <input checked="" type="checkbox"/>	
28. Further description of building features and associated resources on continuation page. <input checked="" type="checkbox"/>		

HISTORICAL DATA

29. Construction date: 1920	32. Architect: Unknown	35. Previously surveyed? <input type="checkbox"/> Survey name: N/A
30. Significant date/period: 1920	33. Builder: Unknown	36. On National Register? <input type="checkbox"/> indiv. <input type="checkbox"/> district Nomination: N/A
31. Area(s) of significance: Community Development	34. Original or significant owner: Unknown	37. National Register eligible? <input type="checkbox"/> individually eligible <input checked="" type="checkbox"/> district potential
38. History and significance on continuation page. <input type="checkbox"/>		
39. Sources of information on continuation page. <input type="checkbox"/>		

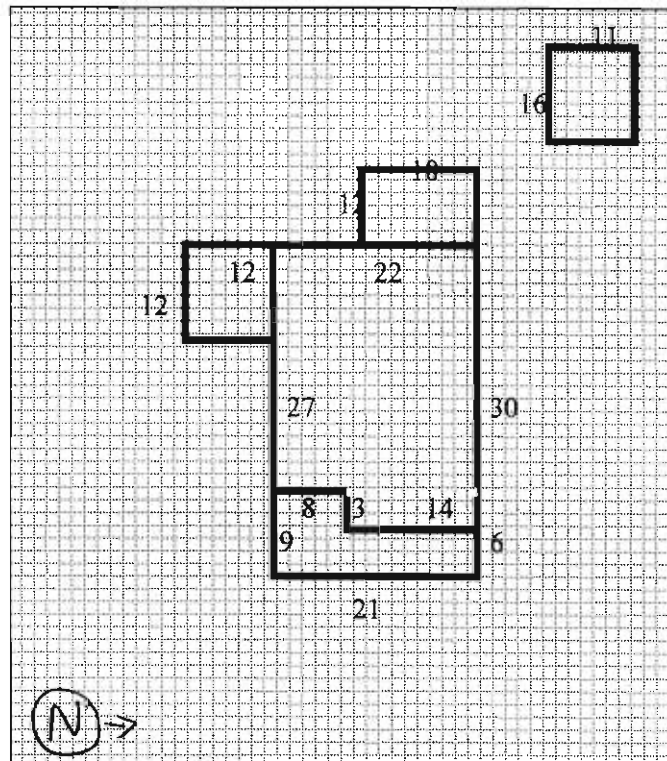
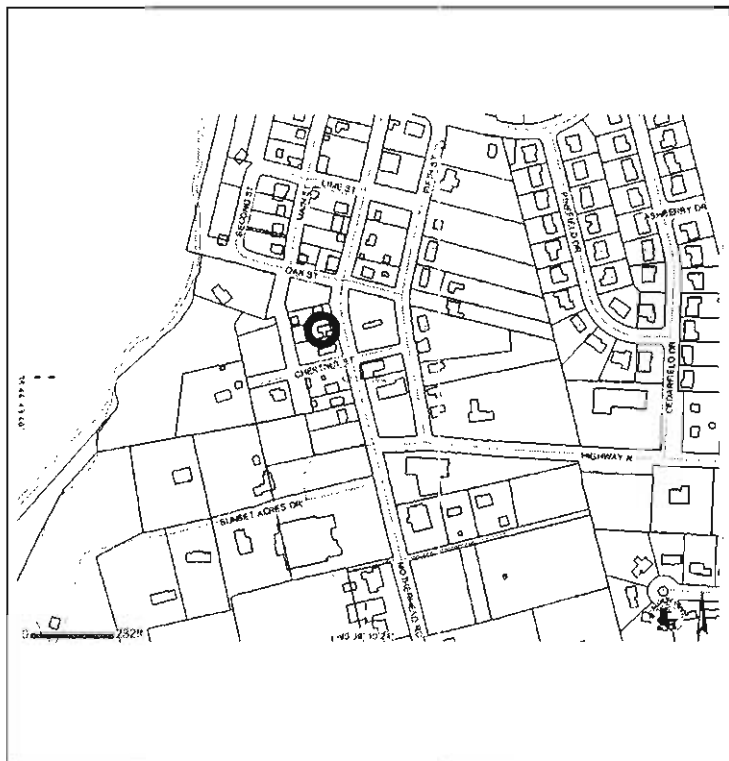
OTHER:

40. Current owner/address: CALLAHAN JAMES D & CALLAHAN JANE E 92 EAST MEADOWLARK DR JACKSONVILLE AR 72076	41. Form prepared by (name and organization): Lafser & Associates	42. Survey date: August 2008
		43. Date of revisions:

FOR SHPO USE:

Date entered in inventory: 1/2/09	Level of survey <input checked="" type="checkbox"/> reconnaissance <input type="checkbox"/> intensive	Additional research needed? <input type="checkbox"/> yes <input type="checkbox"/> no
National Register Status: <input type="checkbox"/> listed <input type="checkbox"/> in listed district Name: <input type="checkbox"/> pending listing <input type="checkbox"/> eligible (individually) <input type="checkbox"/> eligible (district) <input checked="" type="checkbox"/> not eligible <input type="checkbox"/> not determined	Other:	

Site Map/plan (include north arrow):



ADDITIONAL INFORMATION:

26. (con't) Description of Environment and Outbuildings.

One-story metal shed located northwest of the main building.

28. (con't) Further Description of important architectural features.

Two-story, frame, steeply pitched cross gabled residence clad in aluminum siding and sitting on a concrete foundation. A two pane sliding window is found in the northern bay, located north of the off center modern wood entrance door. A brick and concrete open porch encloses the first level. The second level features two 1/1 sash windows, with an air conditioning unit located between them in the projecting cross gable. The plan is of early 20th century design, however a number of alterations have significantly muddled the main façade.

38. (con't) History and Significance.

The property was owned by David k. Pitman during the 19th Century, and he divided it by the mid 1800s. The property changed hands quite a bit between 1880 and 1910. The 1905 plot map does not reflect any structures on the site at that time, and the tax records show that the property lost value from 1890- 1910.

39 (con't). Sources of information:

City of Cottleville building permits, St. Charles County tax records 1880-1910, Federal Census Records 1880-1930, 1905 plot map.



ARCHITECTURAL/HISTORIC INVENTORY FORM

1. Survey No. SCAS001-0013		2. Survey Name: City of Cottleville Architectural/ Historic Resource Survey	
3. County: St. Charles		4. Address: 5335 4 th Street	
5. City: Cottleville	Vicinity: <input type="checkbox"/>	5. UTM: 15 /704990/ 4291120	7. Township/Range/Section: T: 43 R: 03 S: 00
8. Historic Name (if known): N/A		9. Present/Other name (if known): Vanity Gifts/ Potting Shed	
10. Ownership: <input type="checkbox"/> Private <input type="checkbox"/> Public		11. Historic Use (if known): Domestic	11. Current Use: Commercial

ARCHITECTURAL INFORMATION

12. Category of property: <input checked="" type="checkbox"/> building(s) <input type="checkbox"/> site <input type="checkbox"/> structure <input type="checkbox"/> object		19. Chimney placement: N//A	26. Outbuildings (list, describe in box 26 cont): Small commercial building Shed
13. Architectural style or vernacular type: Minimal Traditional		20. Structural system: Frame	
14. Plan shape: Rectangular		21. Ext. wall cladding: Vinyl	
15. No. of stories: 1.5		22. Foundation material: Concrete	
16. No. of bays (1 st floor): 3		23. Basement type: Full	27. Changes: <input type="checkbox"/> Addition(s) Date(s): <input type="checkbox"/> Altered Date(s): <input type="checkbox"/> Moved Date(s): <input type="checkbox"/> Other Date(s): Endangered by:
17. Roof type: Cross Gable		24. Front Porch type: Hipped	
18. Roof material: Asphalt		25. Acreage (rural): less than 1 acre Visible from public road? <input checked="" type="checkbox"/>	
28. Further description of building features and associated resources on continuation page. <input checked="" type="checkbox"/>			

HISTORICAL DATA

29. Construction date: 1955		32. Architect: Unknown	35. Previously surveyed? <input type="checkbox"/> Survey name: N/A
30. Significant date/period: 1955		33. Builder: Unknown	36. On National Register? <input type="checkbox"/> indiv. <input type="checkbox"/> district Nomination: N/A
31. Area(s) of significance: Community Development		34. Original or significant owner: Unknown	37. National Register eligible? <input type="checkbox"/> individually eligible <input checked="" type="checkbox"/> district potential
38. History and significance on continuation page. <input checked="" type="checkbox"/>			
39. Sources of information on continuation page. <input checked="" type="checkbox"/>			

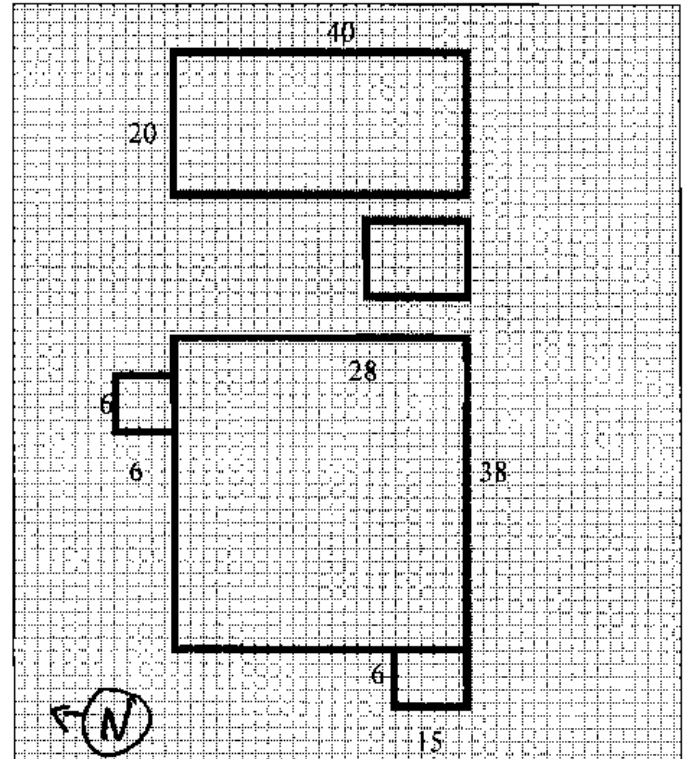
OTHER:

40. Current owner/address: RENOVATIONS OF COTTEVILLE INC 5335 HWY N ST CHARLES MO 63304-		41. Form prepared by (name and organization): Lafser & Associates	42. Survey date: August 2008
			43. Date of revisions:

FOR SHPO USE:

Date entered in inventory:	Level of survey: <input type="checkbox"/> reconnaissance <input type="checkbox"/> intensive	Additional research needed? <input type="checkbox"/> yes <input type="checkbox"/> no
National Register Status: <input type="checkbox"/> listed <input type="checkbox"/> in listed district Name: <input type="checkbox"/> pending listing <input type="checkbox"/> eligible (individually) <input type="checkbox"/> eligible (district) <input type="checkbox"/> not eligible <input type="checkbox"/> not determined	Other:	

Site Map/plan (include north arrow):



ADDITIONAL INFORMATION:

26. (con't) Description of Environment and Outbuildings.

A one-story frame commercial building with white siding is located at the west boundary of the property. A one-story frame shed constructed in 1900 is located directly west of the main building. This shed was moved to this location within the last five years and is rumored to have been used as a post office.

28. (con't) Further Description of important architectural features.

A one-story, frame, cross-gable Minimal Traditional residence clad in vinyl siding and sitting on a concrete foundation. A 1/1 sash window is located to the north of the central wood and glass door. A paired 1/1 sash window is found to the south of the entrance. A handicapped accessible ramp is located on the south elevation and leads to the wood porch on the primary entrance. Though converted to commercial use, the exterior of the building does not appear to reflect any significant alterations to its residential design.

38. (con't) History and Significance.

The building is an example of the redevelopment that occurred due to the re-routing of Highway N through the center of Cottleville in the late 1940s.

39 (con't). Sources of information:

City of Cottleville building permits, St. Charles County tax records 1880-1910, Federal Census Records 1880-1930, 1905 plot map.





Studio Xpressions

STUDIO XPRESSIONS
ARTS & CRAFTS

OPEN MON-FRI
10:00 AM - 5:00 PM

ARTS & CRAFTS
STUDIO XPRESSIONS



ARCHITECTURAL/HISTORIC INVENTORY FORM

1. Survey No. SCAS001-0012		2. Survey Name: City of Cottleville Architectural/ Historic Resource Survey	
3. County: St. Charles		4. Address: 5337 4 th Street	
5. City: Cottleville	Vicinity: <input type="checkbox"/>	6. UTM: 15 /703990/ 4291139	7. Township/Range/Section: T: 43 R: 03 S: 00
8. Historic Name (if known): N/A		9. Present/Other name (if known): N/A	
10. Ownership: <input checked="" type="checkbox"/> Private <input type="checkbox"/> Public		11. Historic Use (if known): Domestic	11. Current Use: Domestic

ARCHITECTURAL INFORMATION

12. Category of property: <input checked="" type="checkbox"/> building(s) <input type="checkbox"/> site <input type="checkbox"/> structure <input type="checkbox"/> object	19. Chimney placement: Both Ends	26. Outbuildings (list, describe in box 26 con'l): Two sheds & a garage
13. Architectural style or vernacular type: Late Victorian	20. Structural system: Frame	
14. Plan shape: Rectangular	21. Ext. wall cladding: Vinyl	
15. No. of stories: 2	22. Foundation material: Stone	
16. No. of bays (1 st floor): 3	23. Basement type: Full	
17. Roof type: Side Gable	24. Front Porch type: Open	27. Changes: <input type="checkbox"/> Addition(s) Date(s): <input checked="" type="checkbox"/> Altered Date(s): 1987 <input type="checkbox"/> Moved Date(s): <input type="checkbox"/> Other Date(s): Endangered by:
18. Roof material: Asphalt	25. Acreage (rural): less than 1 acre Visible from public road? <input checked="" type="checkbox"/>	
28. Further description of building features and associated resources on continuation page. <input checked="" type="checkbox"/>		

HISTORICAL DATA

29. Construction date: 1892	32. Architect: Unknown	35. Previously surveyed? <input type="checkbox"/> Survey name: N/A
30. Significant date/period: 1892	33. Builder: Unknown	36. On National Register? <input type="checkbox"/> indiv. <input type="checkbox"/> district Nomination: N/A
31. Area(s) of significance: Community Development/ Architecture	34. Original or significant owner: N/A	37. National Register eligible? <input checked="" type="checkbox"/> individually eligible <input type="checkbox"/> district potential
38. History and significance on continuation page. <input checked="" type="checkbox"/>		
39. Sources of information on continuation page. <input checked="" type="checkbox"/>		

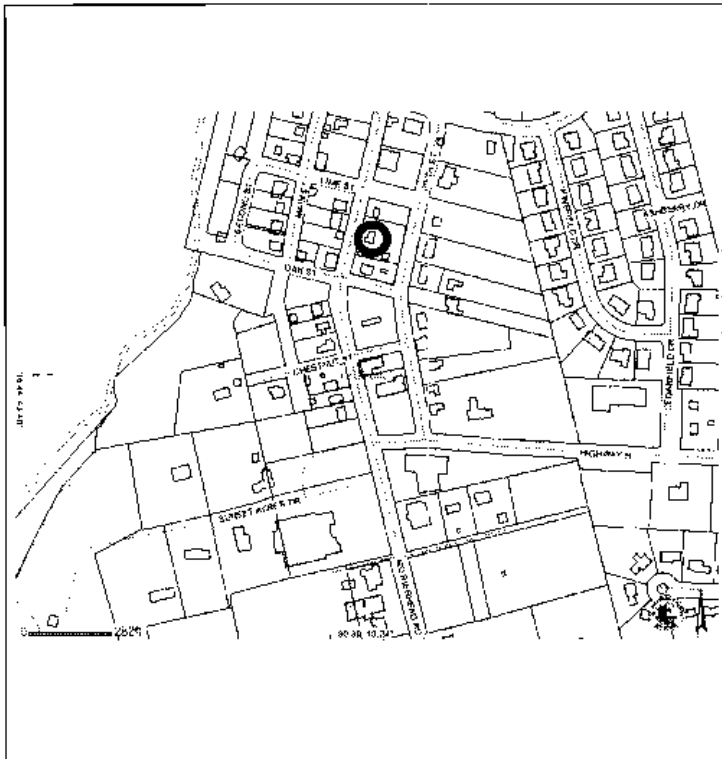
OTHER:

40. Current owner/address: HITT KEITH A & HITT MICHELE K 5337 HWY N ST CHARLES MO 63304	41. Form prepared by (name and organization): Lafser & Associates	42. Survey date: August 2008
		43. Date of revisions:

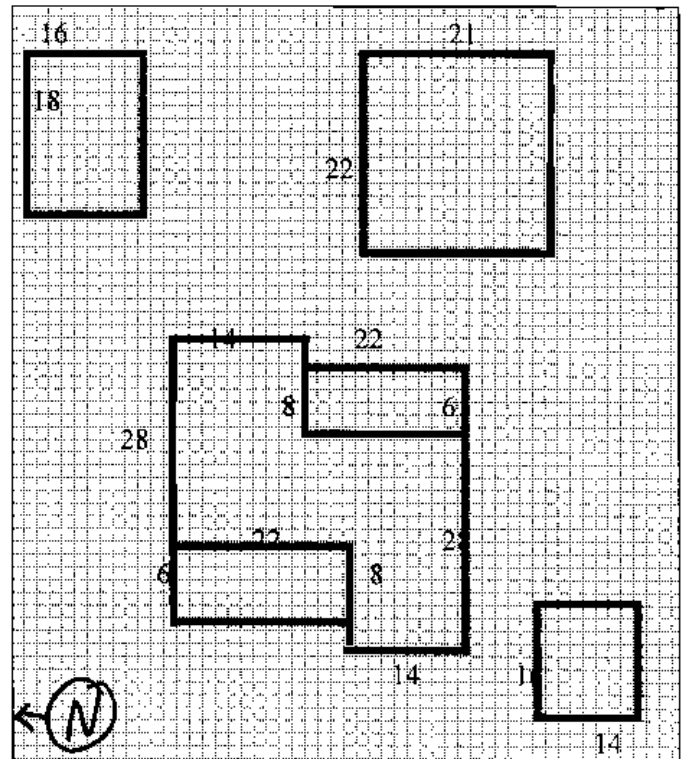
FOR SHPO USE:

Date entered in inventory:	Level of survey <input type="checkbox"/> reconnaissance <input type="checkbox"/> intensive	Additional research needed? <input type="checkbox"/> yes <input type="checkbox"/> no
National Register Status: <input type="checkbox"/> listed <input type="checkbox"/> in listed district Name: <input type="checkbox"/> pending listing <input type="checkbox"/> eligible (individually) <input type="checkbox"/> eligible (district) <input type="checkbox"/> not eligible <input type="checkbox"/> not determined	Other:	

Location Map:



Site Map/plan (include north arrow):



ADDITIONAL INFORMATION:

26. (con't) Description of Environment and Outbuildings.

The property has a one-story, front gabled shed facing 4th Street/ Highway N south of the main building, which was originally used as a doctor's examination room. A one-story garage is found at the southeast corner of the property, and another one-story gabled shed is found at the northeast corner of the property.

28. (con't) Further Description of important architectural features.

A two-story frame cross gabled residence clad in vinyl siding and sitting on a stone foundation. Two 2/2 sash windows are found to the north of the central wood entrance door with glass transom. The fenestration pattern is mimiced on the second level, with a cross gable featuring fish scale shingles above the windows. A cross gabled projection is found to the south of the entrance, featuring two 2/2 sash windows on each level. The building was divided into two dwellings at one point, and the rear of the building mirrors the design of the main façade. Though covered in siding, the building was restored in 1987 to resemble a 1920s photograph. The colonial revival detailing has been well preserved.

38. (con't) History and Significance.

The main building was constructed by a Missouri born physician and surgeon named Herman Baltzer in 1892, with his examination room located at the southwest corner of the property. A brick summer kitchen was constructed behind the home, but has been demolished. Baltzer was the son of German immigrants: the Evengelical Friedens Church minister, Adolph Baltzer, and Louisa Van Laer. Herman was born June 7, 1851, and after growing up in St. Charles County, studied at the University of Berlin and Wuerzburg University in Germany. After graduation in 1875, Herman married Eva Hartman and set up his practice in Cottleville. He later became clerk of the school board.

39 (con't). Sources of information:

City of Cottleville building permits; St. Charles County Assessor's Office; Tighe, Theresa. "Looking to Preserve History," *St. Charles Post*. 29 November 1988, St. Chalres County tax records 1880-1910, Federal Census Records 1880-1930, 1905 plot map, and History of St. Charles County (1765-1885) by Paul R. Hollah.







ARCHITECTURAL/HISTORIC INVENTORY FORM

1. Survey No. SCAS001-0011		2. Survey Name: City of Cottleville Architectural/ Historic Resource Survey	
3. County: St. Charles		4. Address: 5359 4 th Street	
5. City: Cottleville	Vicinity: <input type="checkbox"/>	6. UTM: 15 /704019/ 4291185	7. Township/Range/Section: T: 43 R: 03 S: 00
8. Historic Name (if known): N/A		9. Present/Other name (if known): Posh Unique Boutique	
10. Ownership: <input checked="" type="checkbox"/> Private <input type="checkbox"/> Public		11. Historic Use (if known): Domestic	11. Current Use: Commercial

ARCHITECTURAL INFORMATION

12. Category of property: <input checked="" type="checkbox"/> building(s) <input type="checkbox"/> site <input type="checkbox"/> structure <input type="checkbox"/> object		19. Chimney placement: Central	26. Outbuildings (list, describe in box 26 cont): N/A
13. Architectural style or vernacular type: Side Gable		20. Structural system: Frame	
14. Plan shape: Rectangular		21. Ext. wall cladding: Vinyl	
15. No. of stories: 1		22. Foundation material: Concrete	
16. No. of bays (1 st floor): 4		23. Basement type: N/A	
17. Roof type: Side Gable		24. Front Porch type: Stoop	
18. Roof material: Asphalt		25. Acreage (rural): less than 1 acre Visible from public road? <input checked="" type="checkbox"/>	27. Changes: <input type="checkbox"/> Addition(s) Date(s): <input type="checkbox"/> Altered Date(s): <input type="checkbox"/> Moved Date(s): <input type="checkbox"/> Other Date(s): Endangered by:
28. Further description of building features and associated resources on continuation page. <input checked="" type="checkbox"/>			

HISTORICAL DATA

29. Construction date: c. 1885		32. Architect: Unknown	35. Previously surveyed? <input type="checkbox"/> Survey name: N/A
30. Significant date/period: c. 1885		33. Builder: Unknown	36. On National Register? <input type="checkbox"/> indiv. <input type="checkbox"/> district Nomination: N/A
31. Area(s) of significance: Community Development		34. Original or significant owner: Unknown	37. National Register eligible? <input type="checkbox"/> individually eligible <input type="checkbox"/> district potential
38. History and significance on continuation page. <input checked="" type="checkbox"/>			
39. Sources of information on continuation page. <input checked="" type="checkbox"/>			

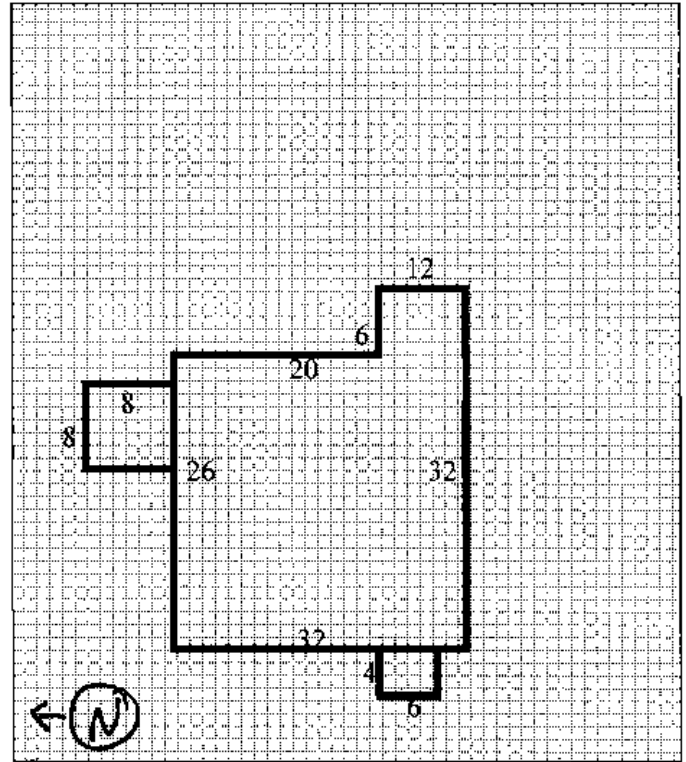
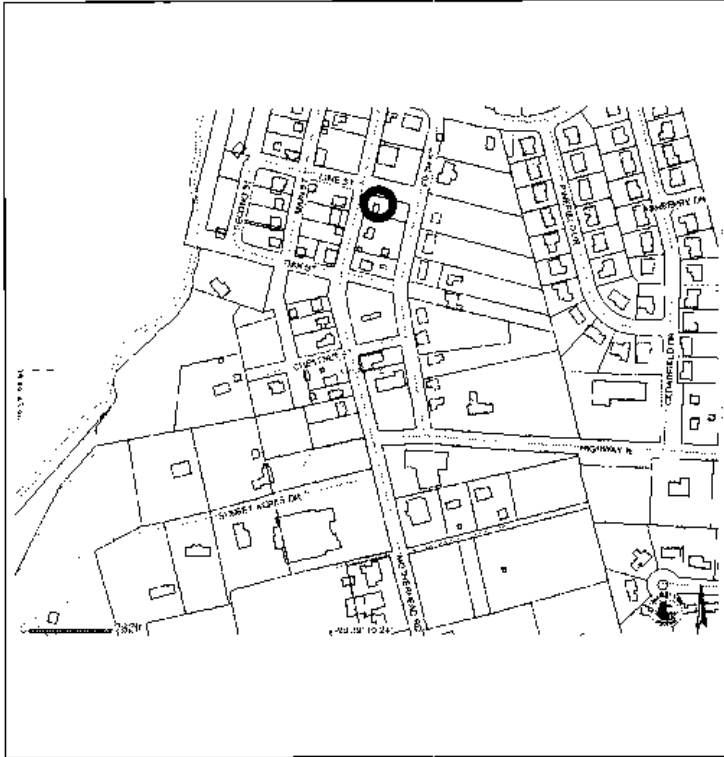
OTHER:

40. Current owner/address: MANNINO CARMEN & MANNINO CLIONE PO BOX 55 COTTEVILLE MO 63338		41. Form prepared by (name and organization): Lafser & Associates	42. Survey date: August 2008
			43. Date of revisions:

FOR SHPO USE:

Date entered in inventory:	Level of survey <input type="checkbox"/> reconnaissance <input type="checkbox"/> intensive	Additional research needed? <input type="checkbox"/> yes <input type="checkbox"/> no
National Register Status: <input type="checkbox"/> listed <input type="checkbox"/> in listed district Name: <input type="checkbox"/> pending listing <input type="checkbox"/> eligible (individually) <input type="checkbox"/> eligible (district) <input type="checkbox"/> not eligible <input type="checkbox"/> not determined	Other:	

Site Map/plan (include north arrow):



ADDITIONAL INFORMATION:

26. (con't) Description of Environment and Outbuildings.
N/A

28. (con't) Further Description of important architectural features.

One-story, brick side-gable residence clad in vinyl siding and sitting on a concrete foundation. A modern glass and metal door entrance is located off center below a cloth awning, with 1/1 metal sash windows filling the remaining three bays. Building was originally brick and has been sided since construction. A handicap accessible ramp has been added to the façade for commercial use.

38. (con't) History and Significance.

Tax records indicate that the building was constructed between 1880 and 1885 by John Schmidt. It passed to William Schmidt, a priest, by 1896 and later to Louis and Herman Schmidt, German farmers from Illinois. The building is reflected on the 1905 plot map, and is representative of the German Vernacular form, though it has been altered for commercial use.

39 (con't). Sources of information:

City of Cottleville building permits, St. Charles County tax records 1880-1910, Federal Census Records 1880-1930, 1905 plot map.



ARCHITECTURAL/HISTORIC INVENTORY FORM

1. Survey No. SCAS001-0010		2. Survey Name: City of Cottleville Architectural/ Historic Resource Survey	
3. County: St. Charles		4. Address: 5369 4 th Street	
5. City: Cottleville	Vicinity: <input type="checkbox"/>	6. UTM: 15 /704018/ 4291083	7. Township/Range/Section: T: 43 R: 03 S: 00
8. Historic Name (if known): N/A		9. Present/Other name (if known): N/A	
10. Ownership: <input checked="" type="checkbox"/> Private <input type="checkbox"/> Public		11. Historic Use (if known): Domestic	11. Current Use: Commercial

ARCHITECTURAL INFORMATION

12. Category of property: <input checked="" type="checkbox"/> building(s) <input type="checkbox"/> site <input type="checkbox"/> structure <input type="checkbox"/> object	19. Chimney placement: Both Ends	26. Outbuildings (list, describe in box 26 cont): Office Building
13. Architectural style or vernacular type: German Vernacular	20. Structural system: Brick	
14. Plan shape: Rectangular	21. Ext. wall cladding: Brick	
15. No. of stories: 1	22. Foundation material: Stone	
16. No. of bays (1 st floor): 3	23. Basement type: N/A	
17. Roof type: Side Gable	24. Front Porch type: Stoop	27. Changes: <input type="checkbox"/> Addition(s) Date(s): <input type="checkbox"/> Altered Date(s): <input type="checkbox"/> Moved Date(s): <input type="checkbox"/> Other Date(s): Endangered by:
18. Roof material: Asphalt	25. Acreage (rural): less than 1 acre Visible from public road? <input checked="" type="checkbox"/>	
28. Further description of building features and associated resources on continuation page. <input checked="" type="checkbox"/>		

HISTORICAL DATA

29. Construction date: c. 1885	32. Architect: Unknown	35. Previously surveyed? <input type="checkbox"/> Survey name: N/A
30. Significant date/period: 1885	33. Builder: Unknown	36. On National Register? <input type="checkbox"/> indiv. <input type="checkbox"/> district Nomination: N/A
31. Area(s) of significance:	34. Original or significant owner: Unkown	37. National Register eligible? <input type="checkbox"/> individually eligible <input type="checkbox"/> district potential
38. History and significance on continuation page. <input checked="" type="checkbox"/>		
39. Sources of information on continuation page. <input checked="" type="checkbox"/>		

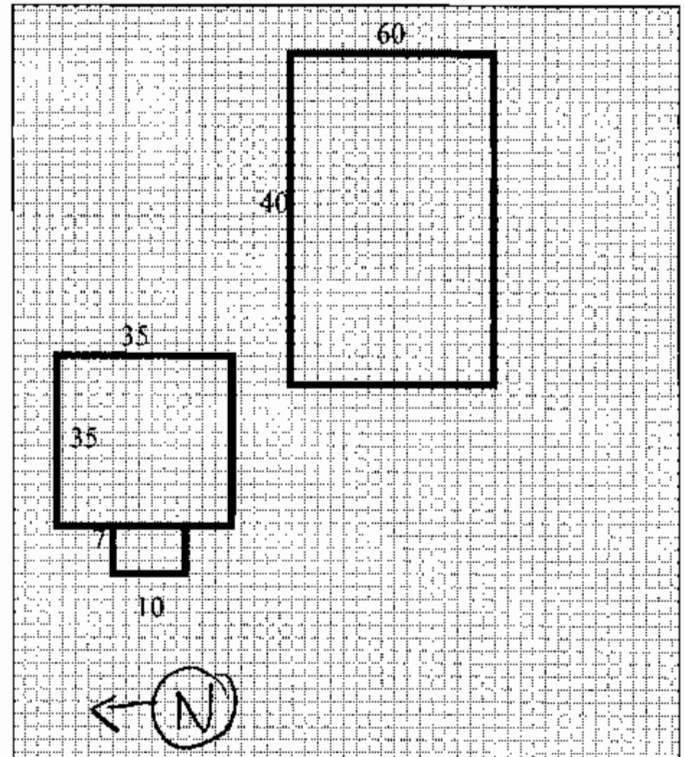
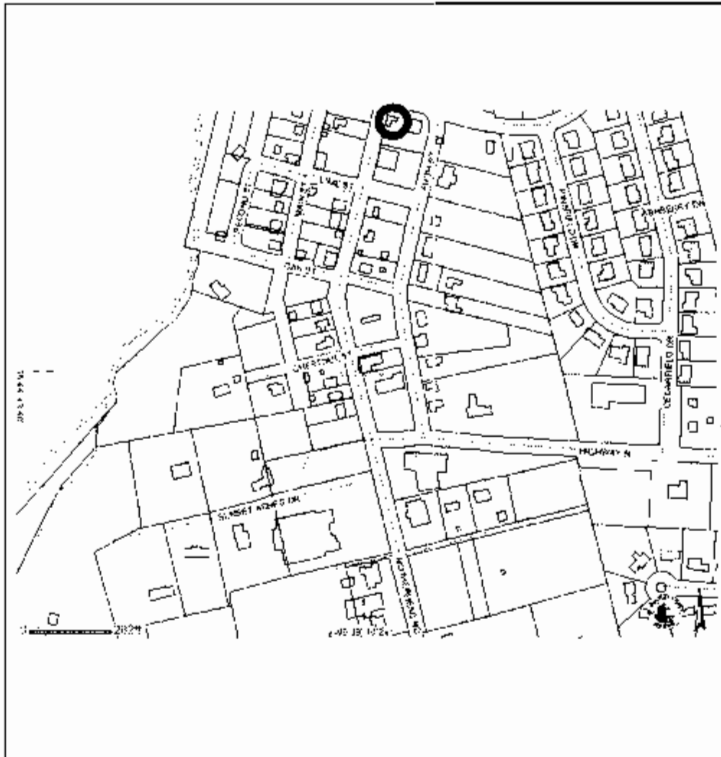
OTHER:

40. Current owner/address: POWERS JOHN W III & POWERS TAMI K 373 ROUND TOWER DR E ST CHARLES MO 63304-0814	41. Form prepared by (name and organization): Lafser & Associates	42. Survey date: August 2008
		43. Date of revisions:

FOR SHPO USE:

Date entered in inventory:	Level of survey <input type="checkbox"/> reconnaissance <input type="checkbox"/> intensive	Additional research needed? <input type="checkbox"/> yes <input type="checkbox"/> no
National Register Status: <input type="checkbox"/> listed <input type="checkbox"/> in listed district Name: <input type="checkbox"/> pending listing <input type="checkbox"/> eligible (individually) <input type="checkbox"/> eligible (district) <input type="checkbox"/> not eligible <input type="checkbox"/> not determined	Other:	

Site Map/plan (include north arrow):



ADDITIONAL INFORMATION:

26. (con't) Description of Environment and Outbuildings.

A two-story brick office building was constructed east of the main building in 1999. This building is not connected to the original building, and faces St. Charles Street instead of 4th Street/ Highway N.

28. (con't) Further Description of important architectural features.

One-story, brick, side gabled, german vernacular residence sitting on a stone foundation. The façade consists of four bays, with modern 1/1 sash windows in the outer bays. The northern central bay contains a new metal door with a glass transom, and the southern central bay has been bricked in. Each bay is accented by a segmental arched brick lintel. Evidence of an open porch can be seen in the brick over the central bays, but a concrete stoop is all that remains.

38. (con't) History and Significance.

An example of one of Cottleville's earliest residential buildings, and one of the most intact. The building's brick facing has not been covered, as many of the brick buildings in the city have, and it continues to reflect the German vernacular architectural patterns common in St. Charles County in the late 19th and early 20th centuries. Tax records show that the building was most likely constructed between 1885 and 1900 by Casper Landold, and the building is reflected on the 1905 plot map.

39 (con't). Sources of information:

City of Cottleville building permits, St. Charles County tax records 1880-1910, Federal Census Records 1880-1930, 1905 plot map.



ARCHITECTURAL/HISTORIC INVENTORY FORM

1. Survey No. SCAS001-0005		2. Survey Name: City of Cottleville Architectural/ Historic Resource Survey	
3. County: St. Charles		4. Address: 5291 5 th Street	
5. City: Cottleville	Vicinity: <input type="checkbox"/>	6. UTM: 15 /704083/ 4290917	7. Township/Range/Section: T: 43 R: 03 S: 00
8. Historic Name (if known):		9. Present/Other name (if known):	
10. Ownership: <input checked="" type="checkbox"/> Private <input type="checkbox"/> Public		11. Historic Use (if known): Domestic	11. Current Use: Domestic

ARCHITECTURAL INFORMATION

12. Category of property: <input checked="" type="checkbox"/> building(s) <input type="checkbox"/> site <input type="checkbox"/> structure <input type="checkbox"/> object		19. Chimney placement: Both Ends	26. Outbuildings (list, describe in box 26 con't): Garage
13. Architectural style or vernacular type: I House		20. Structural system: Frame	
14. Plan shape: Rectangular		21. Ext. wall cladding: Wood	
15. No. of stories: 2		22. Foundation material: Concrete	
16. No. of bays (1 st floor): 5		23. Basement type: Full	
17. Roof type: Side Gable		24. Front Porch type: Gabled	27. Changes: <input type="checkbox"/> Addition(s) Date(s): <input type="checkbox"/> Altered Date(s): <input type="checkbox"/> Moved Date(s): <input type="checkbox"/> Other Date(s): Endangered by:
18. Roof material: Metal		25. Acreage (rural): less than 1 acre Visible from public road? <input checked="" type="checkbox"/>	
28. Further description of building features and associated resources on continuation page. <input checked="" type="checkbox"/>			

HISTORICAL DATA

29. Construction date: c. 1895		32. Architect: Unknown	35. Previously surveyed? <input type="checkbox"/> Survey name: N/A
30. Significant date/period: c. 1895		33. Builder: Unknown	36. On National Register? <input type="checkbox"/> indiv. <input type="checkbox"/> district Nomination: N/A
31. Area(s) of significance:		34. Original or significant owner: Unknown	37. National Register eligible? <input type="checkbox"/> individually eligible <input type="checkbox"/> district potential
38. History and significance on continuation page. <input checked="" type="checkbox"/>			
39. Sources of information on continuation page. <input checked="" type="checkbox"/>			

OTHER:

40. Current owner/address: CALLAHAN JAMES D & CALLAHAN JANE E 92 EAST MEADOWLARK DR JACKSONVILLE AR 72076		41. Form prepared by (name and organization): Lafser & Associates	42. Survey date: August 2008
			43. Date of revisions:

FOR SHPO USE:

Date entered in inventory:	Level of survey: <input type="checkbox"/> reconnaissance <input type="checkbox"/> intensive	Additional research needed? <input type="checkbox"/> yes <input type="checkbox"/> no
National Register Status: <input type="checkbox"/> listed <input type="checkbox"/> in listed district Name: <input type="checkbox"/> pending listing <input type="checkbox"/> eligible (individually) <input type="checkbox"/> eligible (district) <input type="checkbox"/> not eligible <input type="checkbox"/> not determined	Other:	



ARCHITECTURAL/HISTORIC INVENTORY FORM

1. Survey No. SCAS001-0004		2. Survey Name: City of Cottleville Architectural/ Historic Resource Survey	
3. County: St. Charles		4. Address: 5305 5 th Street	
5. City: Cottleville	Vicinity: <input type="checkbox"/>	6. UTM: 15 /704086/ 4291120	7. Township/Range/Section: T: 43 R: 03 S: 00
8. Historic Name (if known): N/A		9. Present/Other name (if known): N/A	
10. Ownership: <input checked="" type="checkbox"/> Private <input type="checkbox"/> Public		11. Historic Use (if known): Domestic	11. Current Use: Domestic

ARCHITECTURAL INFORMATION

12. Category of property: <input checked="" type="checkbox"/> building(s) <input type="checkbox"/> site <input type="checkbox"/> structure <input type="checkbox"/> object		19. Chimney placement: N/A	26. Outbuildings (list, describe in box 26 cont): Garage
13. Architectural style or vernacular type: Gable Front		20. Structural system: Frame	
14. Plan shape: Rectangular		21. Ext. wall cladding: Wood	
15. No. of stories: 1.5		22. Foundation material: Concrete	
16. No. of bays (1 st floor): 3		23. Basement type: N/A	
17. Roof type: Front Gable		24. Front Porch type: Open	27. Changes: <input type="checkbox"/> Addition(s) Date(s): <input type="checkbox"/> Altered Date(s): <input type="checkbox"/> Moved Date(s): <input type="checkbox"/> Other Date(s): Endangered by:
18. Roof material: Asphalt		25. Acreage (rural): less than 1 acre Visible from public road? <input checked="" type="checkbox"/>	
28. Further description of building features and associated resources on continuation page. <input checked="" type="checkbox"/>			

HISTORICAL DATA

29. Construction date: c. 1905		32. Architect: Unknown	35. Previously surveyed? <input type="checkbox"/> Survey name: N/A
30. Significant date/period: c. 1905		33. Builder: Unknown	36. On National Register? <input type="checkbox"/> indiv. <input type="checkbox"/> district Nomination: N/A
31. Area(s) of significance:		34. Original or significant owner: Unknown	37. National Register eligible? <input type="checkbox"/> individually eligible <input type="checkbox"/> district potential
38. History and significance on continuation page. <input checked="" type="checkbox"/>			
39. Sources of information on continuation page. <input checked="" type="checkbox"/>			


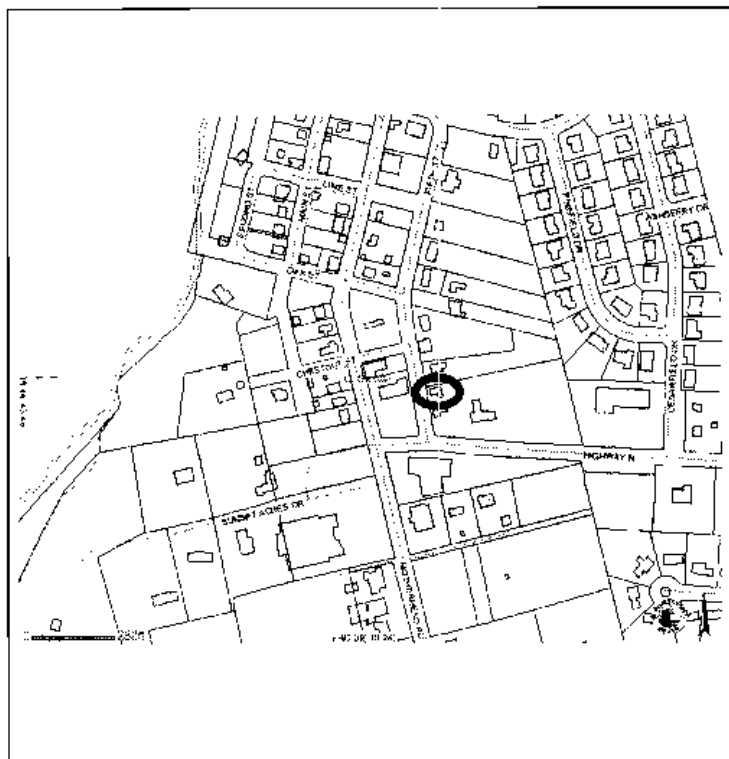
OTHER:

40. Current owner/address:		41. Form prepared by (name and organization): Lafser & Associates	42. Survey date: August 2008
			43. Date of revisions: Nov. 2008

FOR SHPO USE:

Date entered in inventory:	Level of survey <input type="checkbox"/> reconnaissance <input type="checkbox"/> intensive	Additional research needed? <input type="checkbox"/> yes <input type="checkbox"/> no
National Register Status: <input type="checkbox"/> listed <input type="checkbox"/> in listed district Name: <input type="checkbox"/> pending listing <input type="checkbox"/> eligible (individually) <input type="checkbox"/> eligible (district) <input type="checkbox"/> not eligible <input type="checkbox"/> not determined	Other:	

Site Map/plan (include north arrow):



ADDITIONAL INFORMATION:

26. (con't) Description of Environment and Outbuildings.

1 bay metal garage with metal roof located on the north side of main building. The main building sits on a half lot, which was divided historically but is not reflected in current Assessor's office information.

28. (con't) Further Description of important architectural features.

One-and-a-half-story, frame, gable front residence clad in wood siding and sitting on a concrete foundation. A 3/1 wood sash window is found on either side of the of the central entrance door. The open porch features some Victorian detailing.

38. (con't) History and Significance.

The building sits on land historically owned by David K. Pitman. The land was divided in the mid 1800s, and sold to a German woman named Catherine Roth by 1880. She married J. H. Laudermeyer, and the two retained the property until the second decade of the 20th century, when it was sold to Michael Himming. Though the assessors records date the building to 1920, a construct of similar size appears on the 1905 plot map.

39 (con't). Sources of information:

City of Cottleville building permits, St. Charles County tax records 1880-1910, Federal Census Records 1880-1930, 1905 plot map.



ARCHITECTURAL/HISTORIC INVENTORY FORM

1. Survey No. SCAS001-0002		2. Survey Name: City of Cottleville Architectural/ Historic Resource Survey		
3. County: St. Charles		4. Address: 5315 5 th Street		
5. City: Cottleville	Vicinity: <input type="checkbox"/>	6. UTM: 15 /704086/ 4291120	7. Township/Range/Section: T: 43 R: 03 S: 00	
8. Historic Name (if known): N/A		9. Present/Other name (if known): N/A		
10. Ownership: <input checked="" type="checkbox"/> Private <input type="checkbox"/> Public		11. Historic Use (if known): Domestic		11. Current Use: Domestic

ARCHITECTURAL INFORMATION

12. Category of property: <input checked="" type="checkbox"/> building(s) <input type="checkbox"/> site <input type="checkbox"/> structure <input type="checkbox"/> object		19. Chimney placement: End	26. Outbuildings (list, describe in box 26 cont): Garage Utility Shed
13. Architectural style or vernacular type: Other: Hall & Parlor		20. Structural system: Frame	
14. Plan shape: Irregular		21. Ext. wall cladding: Vinyl	
15. No. of stories: 1.5		22. Foundation material: Stone	
16. No. of bays (1 st floor): 3		23. Basement type: Full	
17. Roof type: Side Gable		24. Front Porch type: Portico	27. Changes: <input type="checkbox"/> Addition(s) Date(s): <input checked="" type="checkbox"/> Altered Date(s): 1976 <input type="checkbox"/> Moved Date(s): <input type="checkbox"/> Other Date(s): Endangered by:
18. Roof material: Asphalt		25. Acreage (rural): less than 1 acre Visible from public road? <input checked="" type="checkbox"/>	
28. Further description of building features and associated resources on continuation page. <input checked="" type="checkbox"/>			

HISTORICAL DATA

29. Construction date: 1890		32. Architect: Unknown	35. Previously surveyed? <input type="checkbox"/> Survey name: N/A
30. Significant date/period: 1890		33. Builder: Unknown	36. On National Register? <input type="checkbox"/> indiv. <input type="checkbox"/> district Nomination: N/A
31. Area(s) of significance:		34. Original or significant owner: Unknown	37. National Register eligible? <input type="checkbox"/> individually eligible <input type="checkbox"/> district potential
38. History and significance on continuation page. <input checked="" type="checkbox"/>			
39. Sources of information on continuation page. <input checked="" type="checkbox"/>			

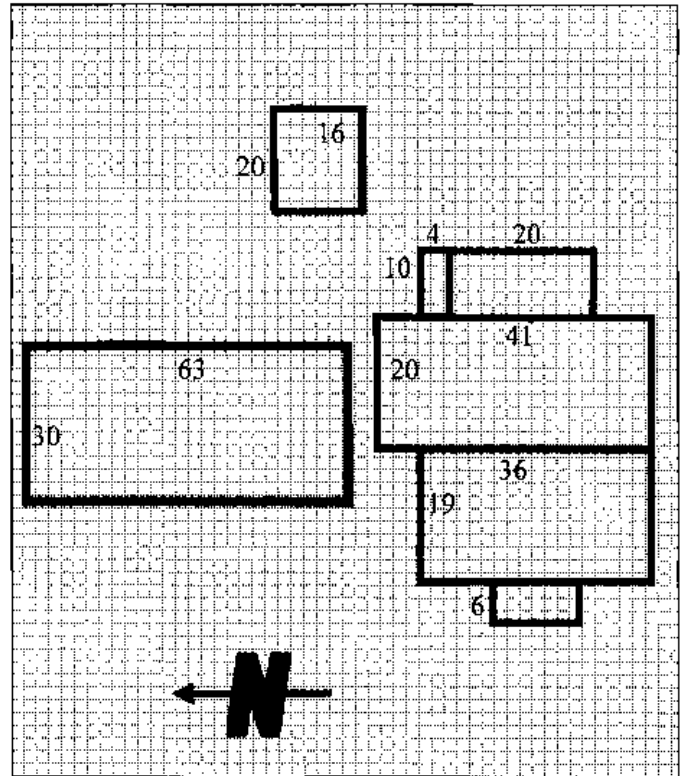
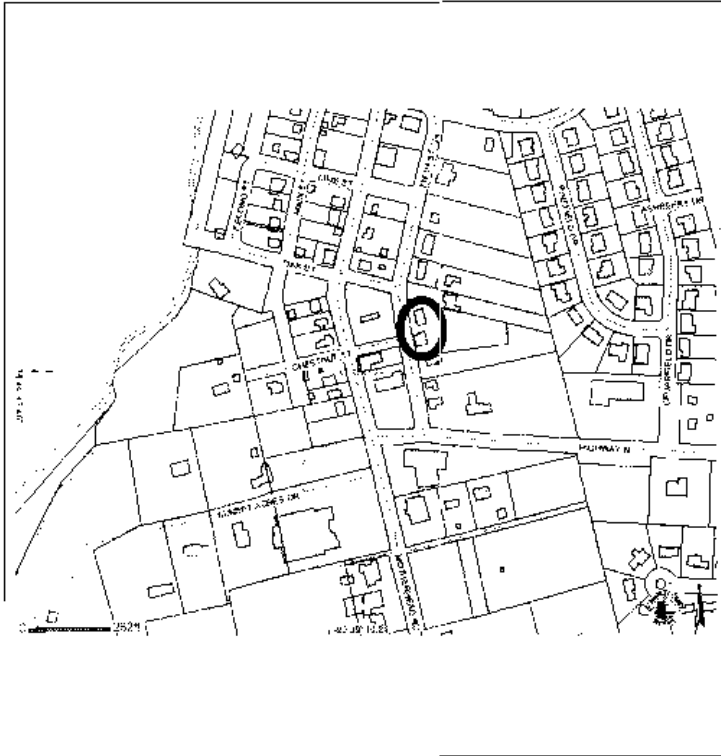
OTHER:

40. Current owner/address: MACKENBERG JOSEPH F & MACKENBERG-CAROL		41. Form prepared by (name and organization): Lafser & Associates	42. Survey date: August 2008
			43. Date of revisions: Nov. 2008

FOR SHPO USE:

Date entered in inventory:	Level of survey <input type="checkbox"/> reconnaissance <input type="checkbox"/> intensive	Additional research needed? <input type="checkbox"/> yes <input type="checkbox"/> no
National Register Status: <input type="checkbox"/> listed <input type="checkbox"/> in listed district Name: <input type="checkbox"/> pending listing <input type="checkbox"/> eligible (individually) <input type="checkbox"/> eligible (district) <input type="checkbox"/> not eligible <input type="checkbox"/> not determined	Other:	

Site Map/plan (include north arrow):



ADDITIONAL INFORMATION:

26. (con't) Description of Environment and Outbuildings.

An unattached six-bay, side gabled, metal garage is located north of the main building, set back from the road with a concrete drive in front. A rear, metal utility shed is located behind the main building, unseen from the street.

28. (con't) Further Description of important architectural features.

One and a half story, frame side-gable hall and parlor residence clad in vinyl siding and sitting on a stone foundation. The asymmetrical façade features an off center door below a gabled portico, with a single 6/6 sash window in the northern bay and a three part bay window in the southern bay. Two front gabled dormers with sash windows break the roofline. The façade has been covered in siding and painted and the windows have been replaced, but the fenestration pattern remains fairly intact with the exception of a three part bay window added to the main façade in the last 10 years. It is possible a second door existed under the porch.

38. (con't) History and Significance.

The property was owned by David K. Pitman during the 19th century. In the last decades of the 1800 he subdivided the property, and by 1880 it was owned by H.H. Sermen. By 1885 the property was sold to George Kohlepp. Kohlepp was a cabinet maker and carpenter who was born in Missouri to German immigrants. He held the property for the next few decades, and records show that his taxes doubled between 1890 and 1896, which most likely accompanied the construction of the residential building located on the property.

39 (con't). Sources of information:

City of Cottleville building permits, St. Charles County tax records 1880-1910, Federal Census Records 1880-1930.





ARCHITECTURAL/HISTORIC INVENTORY FORM

1. Survey No. SCAS001-0031		2. Survey Name: City of Cottleville Architectural/ Historic Resource Survey	
3. County: St. Charles		4. Address: 5331 Fifth Street	
5. City: Cottleville	Vicinity: <input type="checkbox"/>	6. UTM: 15 /704055/ 4291046	7. Township/Range/Section: T: 43 R: 03 S: 00
8. Historic Name (if known): N/A		9. Present/Other name (if known): N/A	
10. Ownership: <input checked="" type="checkbox"/> Private <input type="checkbox"/> Public		11. Historic Use (if known): Domestic	11. Current Use: Domestic

ARCHITECTURAL INFORMATION

12. Category of property: <input checked="" type="checkbox"/> building(s) <input type="checkbox"/> site <input type="checkbox"/> structure <input type="checkbox"/> object	19. Chimney placement: N/A	26. Outbuildings (list, describe in box 26 cont): N/A
13. Architectural style or vernacular type: Ranch	20. Structural system: Frame	
14. Plan shape: Rectangular	21. Ext. wall cladding: Vinyl	
15. No. of stories: 1	22. Foundation material: Concrete	
16. No. of bays (1 st floor): 4	23. Basement type: Full	27. Changes: <input type="checkbox"/> Addition(s) Date(s): <input type="checkbox"/> Altered Date(s): <input type="checkbox"/> Moved Date(s): <input type="checkbox"/> Other Date(s):
17. Roof type: Side Gabled	24. Front Porch type: Slab	Endangered by:
18. Roof material: Asphalt Shingle	25. Acreage (rural): less than an acre Visible from public road? <input checked="" type="checkbox"/>	
28. Further description of building features and associated resources on continuation page. <input checked="" type="checkbox"/>		

HISTORICAL DATA

29. Construction date: 1959	32. Architect: Unknown	35. Previously surveyed? <input type="checkbox"/> Survey name: N/A
30. Significant date/period: 1959	33. Builder: Unknown	36. On National Register? <input type="checkbox"/> indiv. <input type="checkbox"/> district Nomination: N/A
31. Area(s) of significance: Community Deveopment	34. Original or significant owner: Unknown	37. National Register eligible? <input type="checkbox"/> individually eligible <input checked="" type="checkbox"/> district potential
38. History and significance on continuation page. <input checked="" type="checkbox"/>		
39. Sources of information on continuation page. <input checked="" type="checkbox"/>		

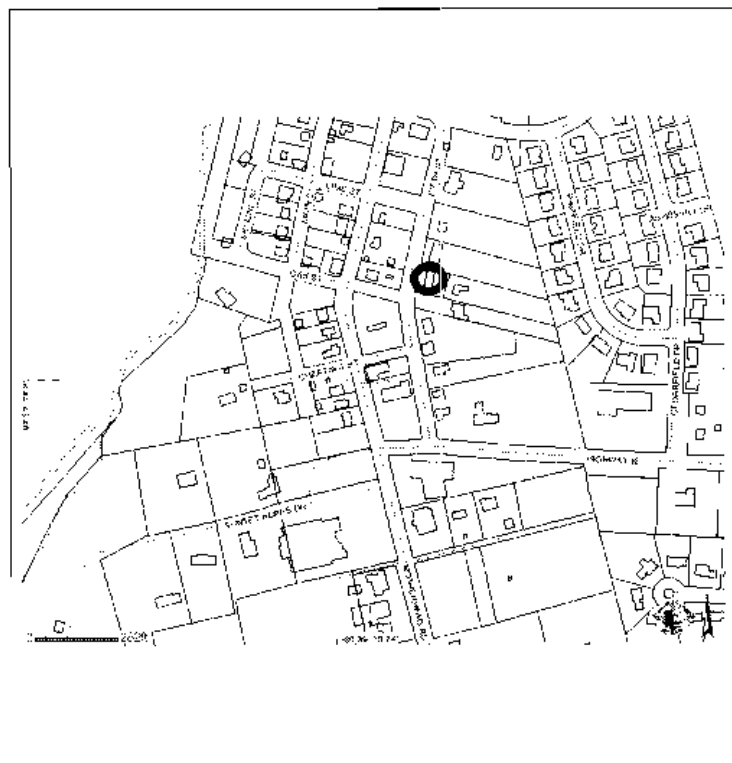
OTHER:

40. Current owner/address: SCHLUETER CLARENCE & SCHLUETER~MARLEEN ANN PO BOX 11 COTTEVILLE MO 63338	41. Form prepared by (name and organization): Lafser & Associates	42. Survey date: August 2008
		43. Date of revisions:

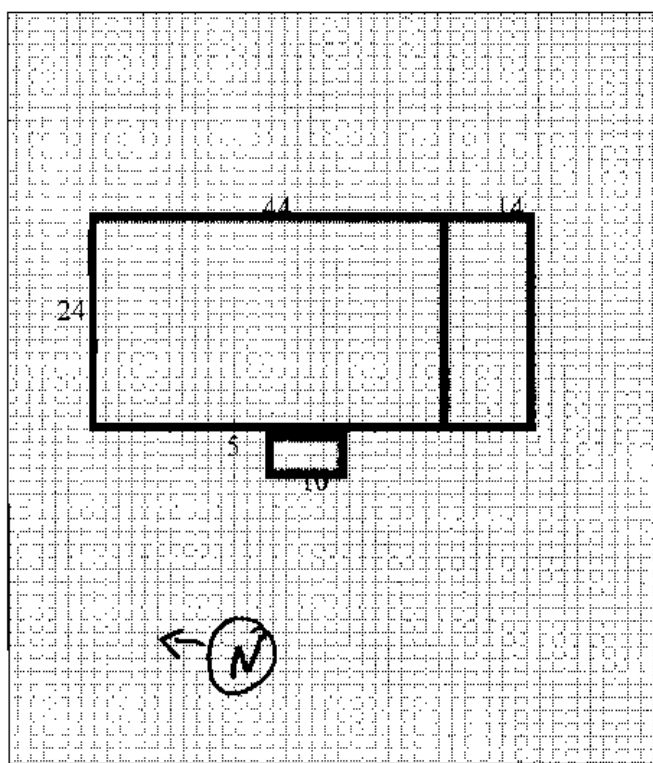
FOR SHPO USE:

Date entered in inventory:	Level of survey <input type="checkbox"/> reconnaissance <input type="checkbox"/> intensive	Additional research needed? <input type="checkbox"/> yes <input type="checkbox"/> no
National Register Status: <input type="checkbox"/> listed <input type="checkbox"/> in listed district Name: <input type="checkbox"/> pending listing <input type="checkbox"/> eligible (individually) <input type="checkbox"/> eligible (district) <input type="checkbox"/> not eligible <input type="checkbox"/> not determined	Other:	

Location Map:



Site Map/plan (include north arrow):



ADDITIONAL INFORMATION:

26. (con't) Description of Environment and Outbuildings.
N/A

28. (con't) Further Description of important architectural features.

Windows in the north two bays are sliding eight pane windows that possess the typical horizontality of wide rectangular openings found on ranch style homes.

38. (con't) History and Significance.

The building is an example of the redevelopment occurring in Cottleville after the re-routing of Highway N through the city in the 1940s.

39 (con't). Sources of information:

City of Cottleville building permits, St. Charles County tax records 1880-1910. Federal Census Records 1880-1930. 1905 plot map.



ARCHITECTURAL/HISTORIC INVENTORY FORM

1. Survey No. SCAS001-0030		2. Survey Name: City of Cottleville Architectural/ Historic Resource Survey	
3. County St. Charles		4. Address: 5335 Fifth Street	
5. City: Cottleville	Vicinity: <input type="checkbox"/>	6. UTM: 15 /704074/ 4291120	7. Township/Range/Section: T: 43 R: 03 S: 00
8. Historic Name (if known): N/A		9. Present/Other name (if known): N/A	
10. Ownership: <input checked="" type="checkbox"/> Private <input type="checkbox"/> Public		11. Historic Use (if known): Domestic	11. Current Use: Domestic

ARCHITECTURAL INFORMATION

12. Category of property: <input checked="" type="checkbox"/> building(s) <input type="checkbox"/> site <input type="checkbox"/> structure <input type="checkbox"/> object		19. Chimney placement: N/A	26. Outbuildings (list, describe in box 26 cont): N/A
13. Architectural style or vernacular type: Ranch		20. Structural system: Frame	27. Changes: <input type="checkbox"/> Addition(s) Date(s): <input type="checkbox"/> Altered Date(s): <input type="checkbox"/> Moved Date(s): <input type="checkbox"/> Other Date(s): Endangered by:
14. Plan shape: Rectangular		21. Ext. wall cladding: Vinyl	
15. No. of stories: 1		22. Foundation material: Concrete	
16. No. of bays (1 st floor): 4		23. Basement type: Full	
17. Roof type: Hipped		24. Front Porch type: Covered	
18. Roof material: Asphalt Shingle		25. Acreage (rural): less than an acre Visible from public road? <input checked="" type="checkbox"/>	
28. Further description of building features and associated resources on continuation page. <input checked="" type="checkbox"/>			

HISTORICAL DATA

29. Construction date: 1954		32. Architect: Unknown	35. Previously surveyed? <input type="checkbox"/> Survey name: N/A
30. Significant date/period: 1954		33. Builder: Unknown	36. On National Register? <input type="checkbox"/> indiv. <input type="checkbox"/> district Nomination: N/A
31. Area(s) of significance: Community Development		34. Original or significant owner: Unknown	37. National Register eligible? <input type="checkbox"/> individually eligible <input checked="" type="checkbox"/> district potential
38. History and significance on continuation page. <input checked="" type="checkbox"/>			
39. Sources of information on continuation page. <input checked="" type="checkbox"/>			

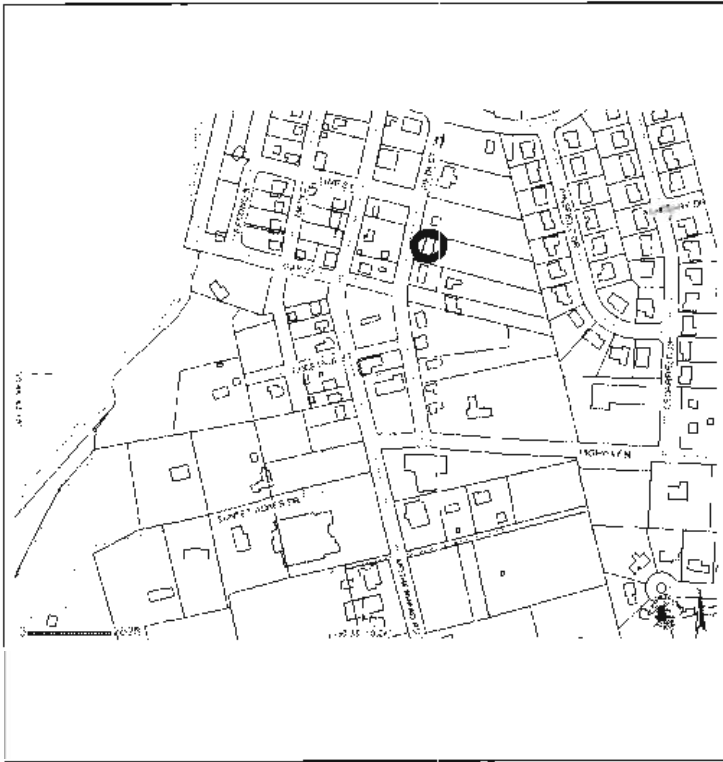
OTHER:

40. Current owner/address: WILCOX NORMAN JOHN & WILCOX DOROTHY E PO BOX 3 COTTEVILLE MO 63338		41. Form prepared by (name and organization): Lafser & Associates	42. Survey date: August 2008
			43. Date of revisions:

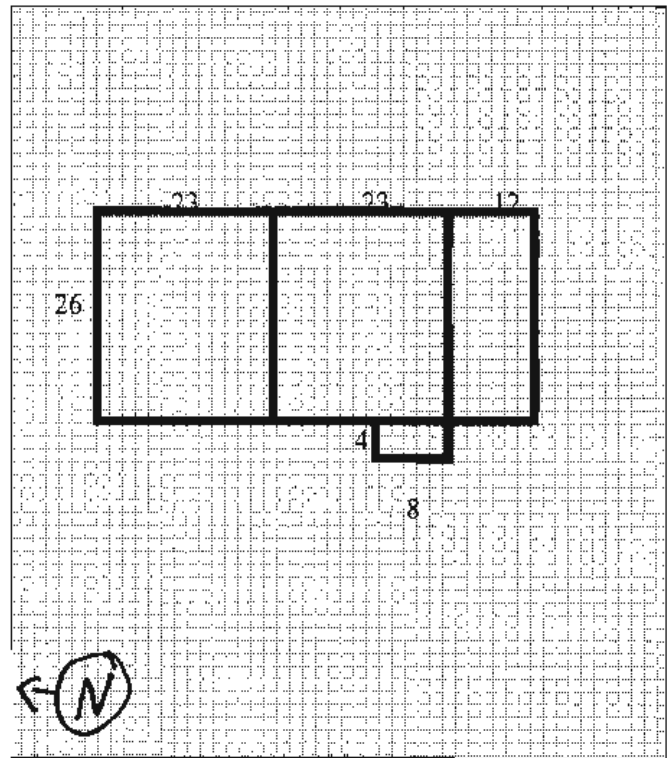
FOR SHPO USE:

Date entered in inventory:	Level of survey <input type="checkbox"/> reconnaissance <input type="checkbox"/> intensive	Additional research needed? <input type="checkbox"/> yes <input type="checkbox"/> no
National Register Status: <input type="checkbox"/> listed <input type="checkbox"/> in listed district Name: <input type="checkbox"/> pending listing <input type="checkbox"/> eligible (individually) <input type="checkbox"/> eligible (district) <input type="checkbox"/> not eligible <input type="checkbox"/> not determined	Other:	

Location Map:



Site Map/plan (include north arrow):



ADDITIONAL INFORMATION:

26. (con't) Description of Environment and Outbuildings.
N/A

28. (con't) Further Description of important architectural features.

A particularly interesting feature is the twelve, fixed, square pane windows in the southern bay of the building.

38. (con't) History and Significance.

The building is an example of the redevelopment that occurred in Cottleville during the 1950s after Highway N was re-routed through the city in the 1940s.

39. (con't). Sources of information:

City of Cottleville building permits, St. Charles County tax records 1880-1910, Federal Census Records 1880-1930, 1905 plot map.



UGLYDOLLS
are here

ARCHITECTURAL/HISTORIC INVENTORY FORM

1. Survey No. SCAS001-0001		2. Survey Name: City of Cottleville Architectural/ Historic Resource Survey	
3. County: St. Charles		4. Address: 5339 5 th Street	
5. City: Cottleville	Vicinity: <input type="checkbox"/>	6. UTM: 15 /704086/ 4291120	7. Township/Range/Section: T: 43 R: 03 S: 00
8. Historic Name (if known):		9. Present/Other name (if known): Robin's Nest Furniture	
10. Ownership: <input checked="" type="checkbox"/> Private <input type="checkbox"/> Public		11. Historic Use (if known): Domestic	11. Current Use: Commerical

ARCHITECTURAL INFORMATION

12. Category of property: <input checked="" type="checkbox"/> building(s) <input type="checkbox"/> site <input type="checkbox"/> structure <input type="checkbox"/> object		19. Chimney placement: Side, Left	26. Outbuildings (list, describe in box 26 con't): 0
13. Architectural style or vernacular type: Minimal Traditional		20. Structural system: Frame	
14. Plan shape: Square		21. Ext. wall cladding: Vinyl	
15. No. of stories: 1		22. Foundation material: Concrete	
16. No. of bays (1 st floor): 3		23. Basement type: No Basement	
17. Roof type: Cross Gable		24. Front Porch type: Stoop	27. Changes: <input type="checkbox"/> Addition(s) Date(s): <input checked="" type="checkbox"/> Altered Date(s): 1976 <input type="checkbox"/> Moved Date(s): <input type="checkbox"/> Other Date(s):
18. Roof material: Asphalt		25. Acreage (rural): less than 1 acre Visible from public road? <input checked="" type="checkbox"/>	
28. Further description of building features and associated resources on continuation page. <input checked="" type="checkbox"/>			

HISTORICAL DATA

29. Construction date: 1950		32. Architect: Unknown	35. Previously surveyed? <input type="checkbox"/> Survey name: N/A
30. Significant date/period: 1950		33. Builder: Unknown	36. On National Register? <input type="checkbox"/> indiv. <input type="checkbox"/> district Nomination: N/A
31. Area(s) of significance: N/A		34. Original or significant owner: Unknown	37. National Register eligible? <input type="checkbox"/> individually eligible <input type="checkbox"/> district potential
38. History and significance on continuation page. <input checked="" type="checkbox"/>			
39. Sources of information on continuation page. <input checked="" type="checkbox"/>			

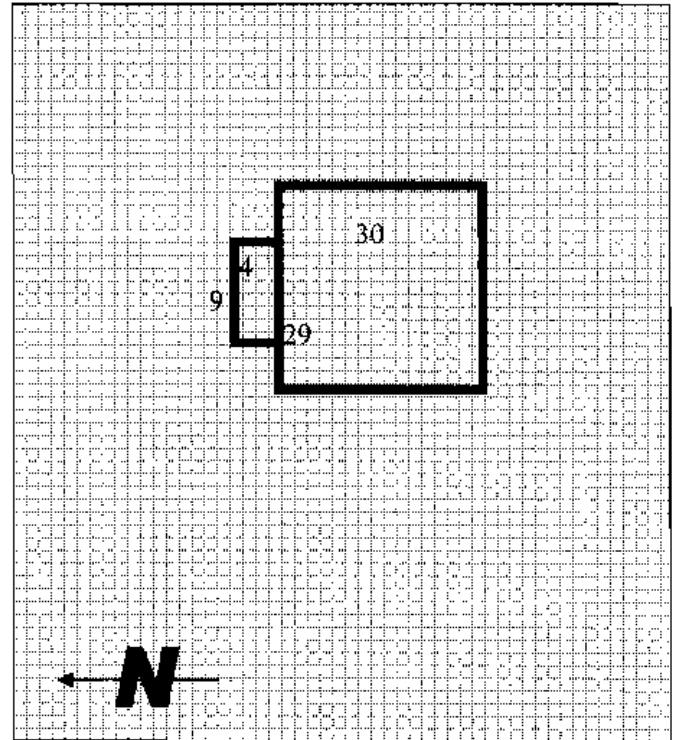
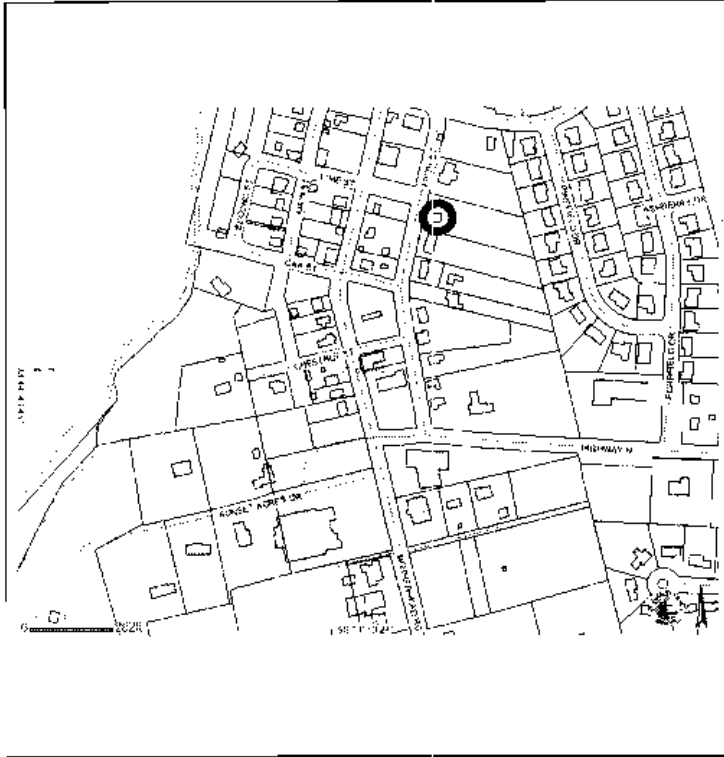
OTHER:

40. Current owner/address: Kasper & Lucille M Trustee and Barklage, Sandra Sue		41. Form prepared by (name and organization): Lafser & Associates	42. Survey date: August 2008
			43. Date of revisions: Nov. 2008

FOR SHPO USE:

Date entered in inventory:	Level of survey <input type="checkbox"/> reconnaissance <input type="checkbox"/> intensive	Additional research needed? <input type="checkbox"/> yes <input type="checkbox"/> no
National Register Status: <input type="checkbox"/> listed <input type="checkbox"/> in listed district Name: <input type="checkbox"/> pending listing <input type="checkbox"/> eligible (individually) <input type="checkbox"/> eligible (district) <input type="checkbox"/> not eligible <input type="checkbox"/> not determined	Other:	

Site Map/plan (include north arrow):



ADDITIONAL INFORMATION:

26. (con't) Description of Environment and Outbuildings.

Building faces west with a small parking lot to the north. The plat is bordered by trees on the east.

28. (con't) Further Description of important architectural features.

One-story, frame side gable Minimal traditional residence clad in vinyl siding sitting on a concrete foundation. A tripart picture window with fixed center pane and 4/4 double hung windows is located to the north of the off-center entrance. A 6/6 double hung window is located under a small cross gable to the south. A handicap accessible ramp and deck have been added to the front of the building for commercial access.

38. (con't) History and Significance.

The building sits on land owned by David K. Pitman in the last decades of the 20th Century. He divided his property, and this lot was sold to an Austrian farmer named Mathew Hoerbiger. It was sold to Henry Rueffer by 1905. The building at 5339 was constructed in the 1950s, just after the redirection of Highway N sparked a redevelopment of old town Cottleville.

39. (con't). Sources of information:

City of Cottleville building permits, St. Charles County tax records 1880-1910, Federal Census Records 1880-1930.



The Robin
Vintage Furniture
Gifts & More

ARCHITECTURAL/HISTORIC INVENTORY FORM

1. Survey No. SCAS001-0015		2. Survey Name: City of Cottleville Architectural/ Historic Resource Survey	
3. County: St. Charles		4. Address: 5540 Chestnut	
5. City: Cottleville	Vicinity: <input type="checkbox"/>	5. UTM: 15 /703879/ 4290944	7. Township/Range/Section: T: 43 R: 03 S: 00
8. Historic Name (if known): ME Church		9. Present/Other name (if known):	
10. Ownership: <input checked="" type="checkbox"/> Private <input type="checkbox"/> Public		11. Historic Use (if known): Religious	11. Current Use: Residential

ARCHITECTURAL INFORMATION

12. Category of property: <input checked="" type="checkbox"/> building(s) <input type="checkbox"/> site <input type="checkbox"/> structure <input type="checkbox"/> object		19. Chimney placement: Central	26. Outbuildings (list, describe in box 26 cont): N/A
13. Architectural style or vernacular type: I-House		20. Structural system: Frame	
14. Plan shape: Rectangular		21. Ext. wall cladding: Wood	
15. No. of stories: 3		22. Foundation material: Stone	
16. No. of bays (1 st floor): 4		23. Basement type: N/A	
17. Roof type: Side Gable		24. Front Porch type: Flat, Wrapping	
18. Roof material: Metal		25. Acreage (rural): less than 1 acre Visible from public road? <input checked="" type="checkbox"/>	27. Changes: <input type="checkbox"/> Addition(s) Date(s): <input type="checkbox"/> Altered Date(s): <input type="checkbox"/> Moved Date(s): <input type="checkbox"/> Other Date(s): Endangered by:
28. Further description of building features and associated resources on continuation page. <input checked="" type="checkbox"/>			

HISTORICAL DATA

29. Construction date: 1854		32. Architect: Unknown	35. Previously surveyed? <input type="checkbox"/> Survey name: N/A
30. Significant date/period:		33. Builder:	36. On National Register? <input type="checkbox"/> indiv. <input type="checkbox"/> district Nomination: N/A
31. Area(s) of significance:		34. Original or significant owner: Cottleville M. E Church	37. National Register eligible? <input type="checkbox"/> individually eligible <input type="checkbox"/> district potential
38. History and significance on continuation page. <input checked="" type="checkbox"/>			
39. Sources of information on continuation page. <input checked="" type="checkbox"/>			

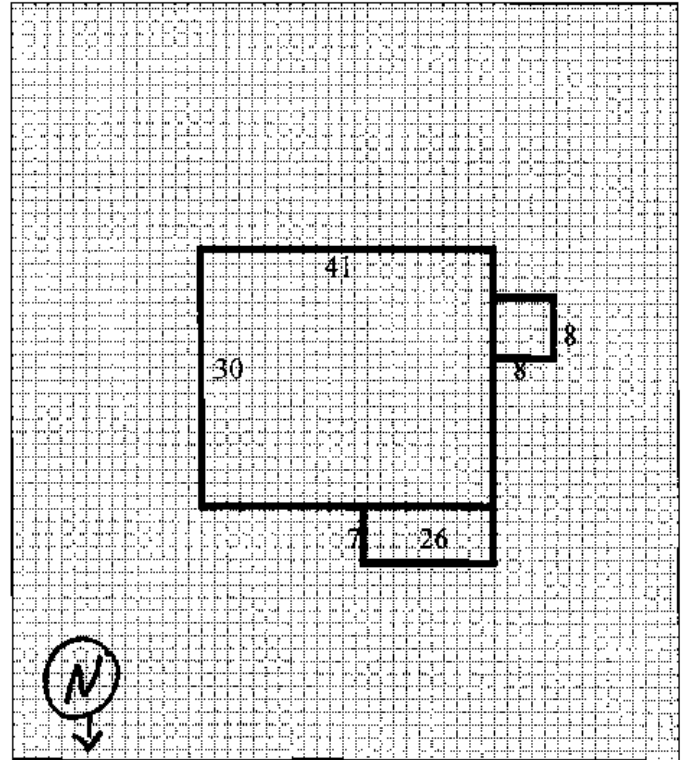
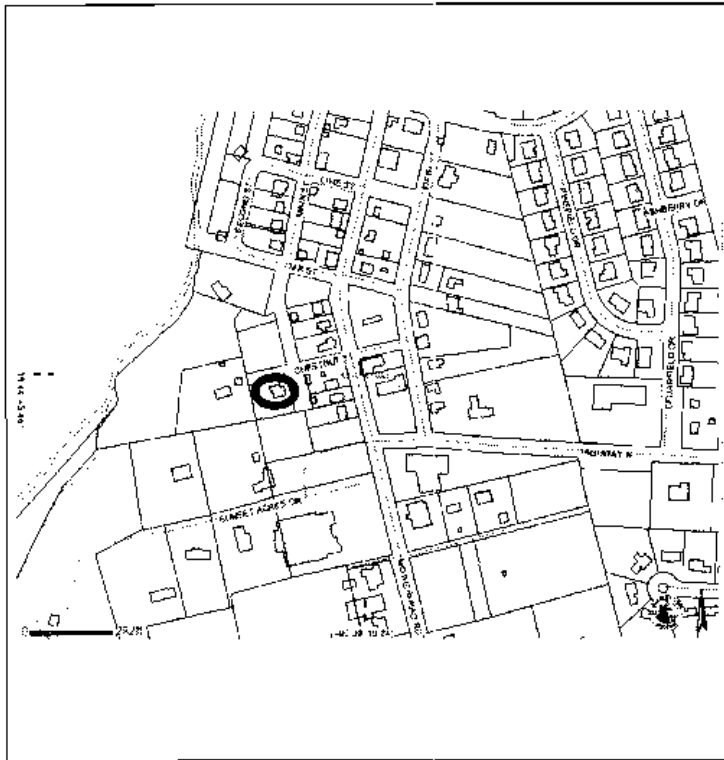
OTHER:

40. Current owner/address: DOTSON LILBURN L & DOTSON JOYCE I PO BOX 174 COTTLEVILLE MO 63338-		41. Form prepared by (name and organization): Lafser & Associates	42. Survey date: August 2008
		43. Date of revisions:	

FOR SHPO USE:

Date entered in inventory:	Level of survey <input type="checkbox"/> reconnaissance <input type="checkbox"/> intensive	Additional research needed? <input type="checkbox"/> yes <input type="checkbox"/> no
National Register Status: <input type="checkbox"/> listed <input type="checkbox"/> in listed district Name: <input type="checkbox"/> pending listing <input type="checkbox"/> eligible (individually) <input type="checkbox"/> eligible (district) <input type="checkbox"/> not eligible <input type="checkbox"/> not determined	Other:	

Site Map/plan (include north arrow):



ADDITIONAL INFORMATION:

26. (con't) Description of Environment and Outbuildings.
N/A

28. (con't) Further Description of important architectural features.

Two-and-a-half-story, frame, side gabled I-House residence clad in wood siding and sitting on a stone foundation. A modern wood door is centered below an open porch, with two 1/1 sas windows to the east and a single 1/1 sash window to the west. The second floor fenestration consists of paired eight pane casement windows, with a 1/1 sash window centered between them. The exterior of the building has received some fenestration changes and new siding material was added. The building has been converted for residential use, and therefore does not express the same interior plan it possessed at construction.

38. (con't) History and Significance.

Constructed in 1854 by the Cottleville M. E Church at a cost of \$1,600. The original pastor was Reverend E. M. Muron. One of the most influential members of the church (also known as the Southern Methodist Church) was David Pitman, who donated the land for the construction of the church building.

39 (con't). Sources of information:

City of Cottleville building permits; St. Charles County Assessor's Office; *History of St. Charles County 1775-1885*.



ARCHITECTURAL/HISTORIC INVENTORY FORM

1. Survey No. SCAS001-0017		2. Survey Name: City of Cottleville Architectural/ Historic Resource Survey	
3. County: St. Charles		4. Address: 5541 Chestnut	
5. City: Cottleville	Vicinity: <input type="checkbox"/>	6. UTM: 15 /703907/ 4290944	7. Township/Range/Section: T: 43 R: 03 S: 00
8. Historic Name (if known): N/A		9. Present/Other name (if known): N/A	
10. Ownership: <input checked="" type="checkbox"/> Private <input type="checkbox"/> Public		11. Historic Use (if known): Residential	11. Current Use: Residential

ARCHITECTURAL INFORMATION

12. Category of property: <input checked="" type="checkbox"/> building(s) <input type="checkbox"/> site <input type="checkbox"/> structure <input type="checkbox"/> object		19. Chimney placement: N/A	26. Outbuildings (list, describe in box 26 cont): Log Building Wood Shed Out House Rear Utility Shed Side Utility Shed
13. Architectural style or vernacular type: Central Passage		20. Structural system: Frame	
14. Plan shape: Rectangular		21. Ext. wall cladding: Vinyl	
15. No. of stories: 2		22. Foundation material: Concrete & Stone	
16. No. of bays (1 st floor): 3		23. Basement type: Cellar	
17. Roof type: Side Gable		24. Front Porch type: Partial width portico	27. Changes: <input checked="" type="checkbox"/> Addition(s) Date(s): 2005 <input checked="" type="checkbox"/> Altered Date(s): 2005; 1915 <input type="checkbox"/> Moved Date(s): <input type="checkbox"/> Other Date(s): Endangered by:
18. Roof material: Asphalt		25. Acreage (rural): less than 1 acre Visible from public road? <input checked="" type="checkbox"/>	
28. Further description of building features and associated resources on continuation page. <input checked="" type="checkbox"/>			

HISTORICAL DATA

29. Construction date: c. 1905		32. Architect: Unknown	35. Previously surveyed? <input type="checkbox"/> Survey name: N/A
30. Significant date/period: 1910; 1915		33. Builder: Unknown	36. On National Register? <input type="checkbox"/> indiv. <input type="checkbox"/> district Nomination: N/A
31. Area(s) of significance:		34. Original or significant owner: Unknown	37. National Register eligible? <input type="checkbox"/> individually eligible <input type="checkbox"/> district potential
38. History and significance on continuation page. <input checked="" type="checkbox"/>			
39. Sources of information on continuation page. <input checked="" type="checkbox"/>			

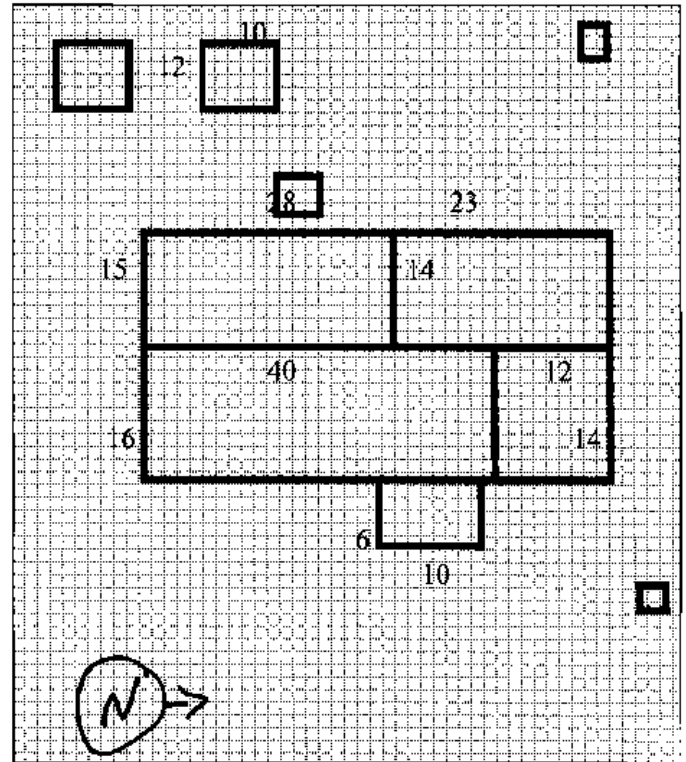
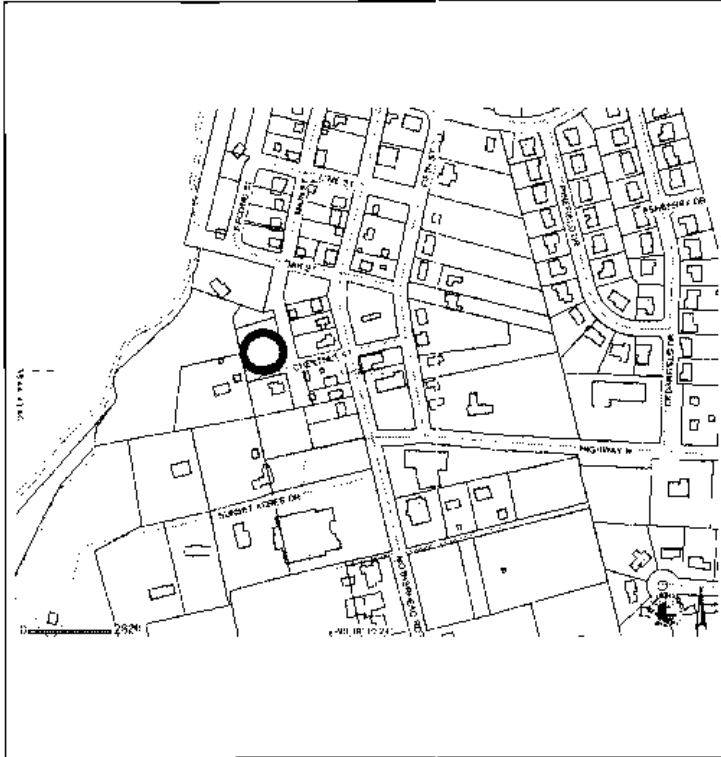
OTHER:

40. Current owner/address: NESTOR THOMAS P & NESTOR LYNN 5541 CHESTNUT ST ST CHARLES MO 63304-8011		41. Form prepared by (name and organization): Lafser & Associates	42. Survey date: August 2008
		43. Date of revisions:	

FOR SHPO USE:

Date entered in inventory:	Level of survey <input type="checkbox"/> reconnaissance <input type="checkbox"/> intensive	Additional research needed? <input type="checkbox"/> yes <input type="checkbox"/> no
National Register Status: <input type="checkbox"/> listed <input type="checkbox"/> in listed district Name: <input type="checkbox"/> pending listing <input type="checkbox"/> eligible (individually) <input type="checkbox"/> eligible (district) <input type="checkbox"/> not eligible <input type="checkbox"/> not determined	Other:	

Site Map/plan (include north arrow):



ADDITIONAL INFORMATION:

26. (con't) Description of Environment and Outbuildings.

Log building: located to the west of the main building. Constructed c. 1910. Originally used for food storage.

Wood shed: located south of log building. Constructed 2008 of hand cut logs with metal roof.

Outhouse: located northwest of main building. Metal roof, wood siding.

Rear utility shed: Metal roof with wood siding and concrete ramp to double door entrance.

Side utility shed: Constructed since 2000. Vinyl siding, asphalt shingled roof.

28. (con't) Further Description of important architectural features.

A two-story, frame side-gabled central passage residence clad in vinyl siding and sitting on a stone and concrete foundation. The modern wood door is located below a partial length porch, with a single pane fixed on either side. Three hipped roof dormers with single pane fixed windows rise from the roof. The original 1905 portion of the building was a single room (now located at the southwest corner). A two-story addition was added to the front of the original building by 1915, and a 1.5 story addition was constructed on the north side of the building in the last five years.

38. (con't) History and Significance.

The property was a part of David K. Pitman's first addition to the city. Though marked on the 1905 plot map, the building has undergone significant structural changes and fails to reflect the original design.

39 (con't). Sources of information:

St. Charles County Assessor's Office; City of Cottleville building permits, oral interview with owner, St. Charles County tax records 1880-1910, Federal Census Records 1880-1930, 1905 plot map.







ARCHITECTURAL/HISTORIC INVENTORY FORM

1. Survey No. SCAS001-0016		2. Survey Name: City of Cottleville Architectural/ Historic Resource Survey	
3. County: St. Charles		4. Address: 5546 Chestnut	
5. City: Cottleville	Vicinity: <input type="checkbox"/>	6. UTM: 15 /703907/ 4290944	7. Township/Range/Section: T: 43 R: 03 S: 00
8. Historic Name (if known): Public School # 3		9. Present/Other name (if known):	
10. Ownership: <input checked="" type="checkbox"/> Private <input type="checkbox"/> Public		11. Historic Use (if known): Institutional	11. Current Use: Residential

ARCHITECTURAL INFORMATION

12. Category of property: <input checked="" type="checkbox"/> building(s) <input type="checkbox"/> site <input type="checkbox"/> structure <input type="checkbox"/> object		19. Chimney placement: N/A	26. Outbuildings (list, describe in box 26 con't): Garage
13. Architectural style or vernacular type: One room school house		20. Structural system: Frame	
14. Plan shape: Rectangular		21. Ext. wall cladding: Brick	
15. No. of stories: 2		22. Foundation material: Stone	
16. No. of bays (1 st floor): 3		23. Basement type: N/A	
17. Roof type: Front Gable		24. Front Porch type: Stoop	27. Changes: <input type="checkbox"/> Addition(s) Date(s): <input checked="" type="checkbox"/> Altered Date(s): 1970s <input type="checkbox"/> Moved Date(s): <input type="checkbox"/> Other Date(s): Endangered by:
18. Roof material: Asphalt		25. Acreage (rural): less than 1 acre Visible from public road? <input checked="" type="checkbox"/>	
28. Further description of building features and associated resources on continuation page. <input checked="" type="checkbox"/>			

HISTORICAL DATA

29. Construction date: c. 1895		32. Architect: Unknown	35. Previously surveyed? <input type="checkbox"/> Survey name: N/A
30. Significant date/period: 1895-1959		33. Builder: Unknown	36. On National Register? <input type="checkbox"/> indiv. <input type="checkbox"/> district Nomination: N/A
31. Area(s) of significance:		34. Original or significant owner: Unknown	37. National Register eligible? <input type="checkbox"/> individually eligible <input type="checkbox"/> district potential
38. History and significance on continuation page. <input checked="" type="checkbox"/>			
39. Sources of information on continuation page. <input checked="" type="checkbox"/>			

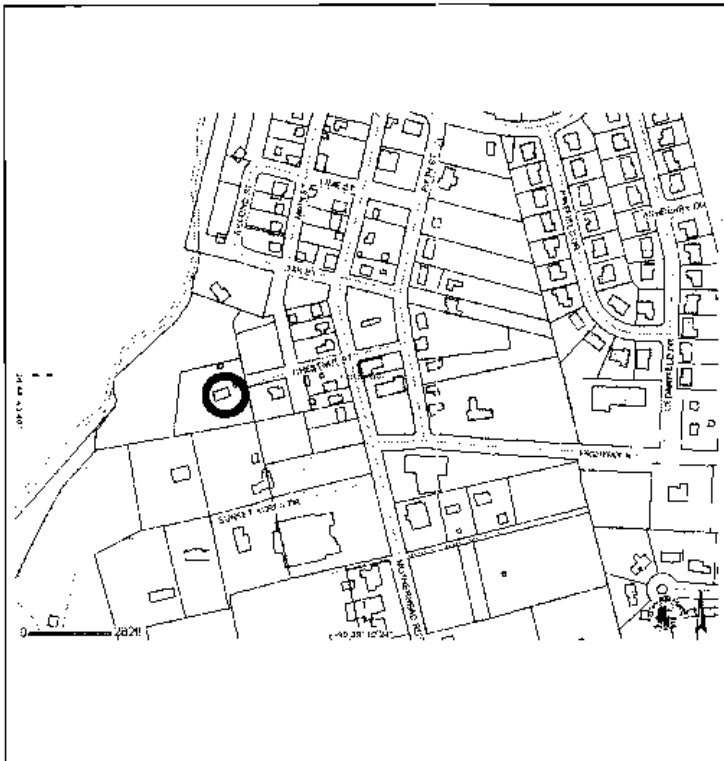
OTHER:

40. Current owner/address: DICKHERBER MARY ALICE & LINDEMANN-JAMES & LINDEMANN CLYDE & PO BOX 222 COTTLEVILLE MO 63338-		41. Form prepared by (name and organization): Lafser & Associates	42. Survey date: August 2008
			43. Date of revisions:

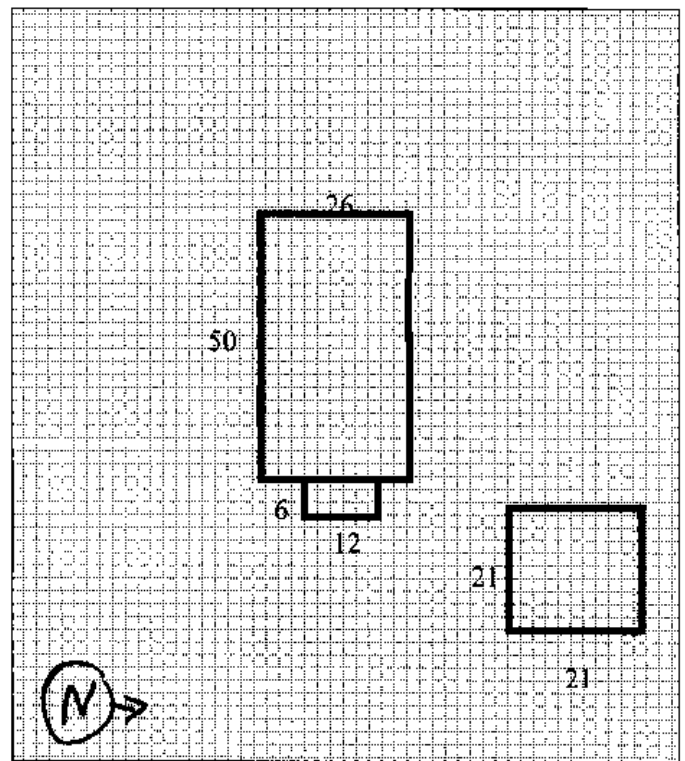
FOR SHPO USE:

Date entered in inventory:	Level of survey <input type="checkbox"/> reconnaissance <input type="checkbox"/> intensive	Additional research needed? <input type="checkbox"/> yes <input type="checkbox"/> no
National Register Status: <input type="checkbox"/> listed <input type="checkbox"/> in listed district Name: <input type="checkbox"/> pending listing <input type="checkbox"/> eligible (individually) <input type="checkbox"/> eligible (district) <input type="checkbox"/> not eligible <input type="checkbox"/> not determined	Other:	

Location Map:



Site Map/plan (include north arrow):



ADDITIONAL INFORMATION:

26. (con't) Description of Environment and Outbuildings.

A one-story garage with vinyl siding and an asphalt shingled roof sits to the east of the main building.

28. (con't) Further Description of important architectural features.

A one-and-a-half-story, brick one-room school house with a stone foundation and front gabled roof. The central wood and glass entrance door is accented by glass block sidelights and located below a metal awning. The remaining fenestration consists of two 1/1 sash windows with stone sills. Exposed brackets project from the roofline. The main façade of the building has been significantly altered, as well as the roofline. The other elevations retain the original fenestration patterns and materials.

38. (con't) History and Significance.

The Cottlive School (Public School Number 3) was opened in 1890. It served Cottleville until the 1950s, and was renovated for residential use in the 1970s.

39 (con't). Sources of information:

City of Cottleville building permits, St. Charles County tax records 1880-1910, Federal Census Records 1880-1930, 1905 plot map.



ARCHITECTURAL/HISTORIC INVENTORY FORM

1. Survey No. SCAS001-0024		2. Survey Name: City of Cottleville Architectural/Historic Resource Survey	
3. County: St. Charles		4. Address: 5206 Gutermuth	
5. City: Cottleville	Vicinity: <input type="checkbox"/>	6. UTM: 15 / 703944 / 4290472	7. Township/Range/Section: T: 43 R: 03 S:00
8. Historic Name (if known): N/A		9. Present/Other name (if known): N/A	
10. Ownership: <input checked="" type="checkbox"/> Private <input type="checkbox"/> Public		11. Historic Use (if known): Domestic	11. Current Use: Domestic

ARCHITECTURAL INFORMATION

12. Category of property: <input checked="" type="checkbox"/> building(s) <input type="checkbox"/> site <input type="checkbox"/> structure <input type="checkbox"/> object		19. Chimney placement: N/A	26. Outbuildings (list, describe in box 26 cont): Utility Shed 1 Garage Garden Shed
13. Architectural style or vernacular type: Bungalow		20. Structural system: Frame	
14. Plan shape: Rectangular		21. Ext. wall cladding: Wood	
15. No. of stories: 1.5		22. Foundation material: Stone	
16. No. of bays (1 st floor): 4		23. Basement type: Full	
17. Roof type: Side Gabled		24. Front Porch type: Shed	27. Changes: <input type="checkbox"/> Addition(s) Date(s): <input type="checkbox"/> Altered Date(s): <input type="checkbox"/> Moved Date(s): <input type="checkbox"/> Other Date(s): Endangered by:
18. Roof material: Asphalt		25. Acreage (rural): less than 1 acre Visible from public road? <input checked="" type="checkbox"/>	
28. Further description of building features and associated resources on continuation page. <input checked="" type="checkbox"/>			

HISTORICAL DATA

29. Construction date: 1918	32. Architect: Unknown	35. Previously surveyed? <input type="checkbox"/> Survey name: N/A
30. Significant date/period: 1918	33. Builder: Unknown	36. On National Register? <input type="checkbox"/> indiv. <input type="checkbox"/> district Nomination: N/A
31. Area(s) of significance: Community Development/ Architecture	34. Original or significant owner: Unknown	37. National Register eligible? <input checked="" type="checkbox"/> individually eligible <input type="checkbox"/> district potential
38. History and significance on continuation page. <input checked="" type="checkbox"/>		
39. Sources of information on continuation page. <input checked="" type="checkbox"/>		

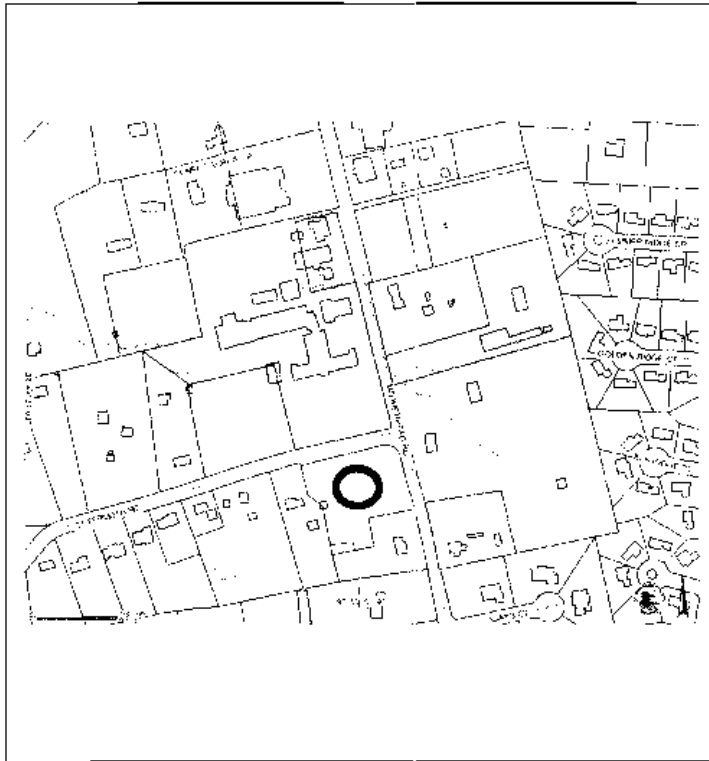
OTHER:

40. Current owner/address: CRAWFORD MARY JANE 5206 GUTERMUTH RD ST CHARLES MO 63304-7618	41. Form prepared by (name and organization): Lafser & Associates	42. Survey date: August 2008
		43. Date of revisions

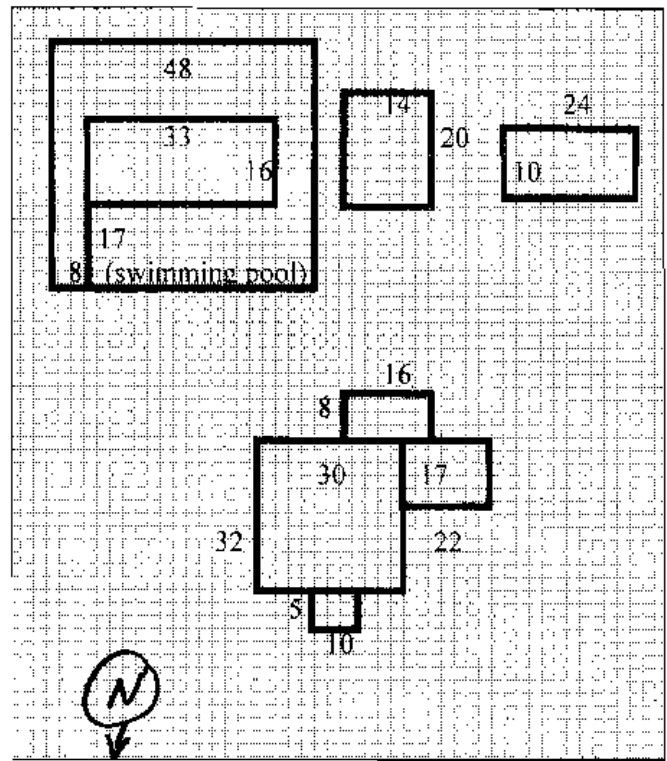
FOR SHPO USE:

Date entered in inventory:	Level of survey <input type="checkbox"/> reconnaissance <input type="checkbox"/> intensive	Additional research needed? <input type="checkbox"/> yes <input type="checkbox"/> no
National Register Status: <input type="checkbox"/> listed <input type="checkbox"/> in listed district Name: <input type="checkbox"/> pending listing <input type="checkbox"/> eligible (individually) <input type="checkbox"/> eligible (district) <input type="checkbox"/> not eligible <input type="checkbox"/> not determined	Other:	

Location Map:



Site Map/plan (include north arrow):



ADDITIONAL INFORMATION:

26. (con't) Description of Environment and Outbuildings.

Garage: front gabled, one bay structure with vinyl siding and an asphalt shingle roof.

Utility Shed: front gabled, one-story, one bay structure with asbestos shingle siding.

Garden Shed: front gabled, one-story, one bay structure with wood siding and a metal roof.

In ground pool also found on property southeast of main building.

28. (con't) Further Description of important architectural features.

One-and-a-half-story, frame, side gable bungalow clad in wood siding and sitting on a stone porch. The two wood and glass entrance doors are centered below the portico porch, with a 1/1 sash window on either side. Two 1/1 sash windows fill the gabled dormer that rises above the roof. An addition was constructed to the west after construction, and its north elevation features a wood and glass door and a single 1/1 sash window.

38. (con't) History and Significance.

The property was owned by Sigmund Kessler at the turn of the century, and is an example of the rural or farming properties found within and around the original town of Cottleville, which primarily developed due to the farming community.

39 (con't). Sources of information:

City of Cottleville building permits. St. Charles County tax records 1880-1910, Federal Census Records 1880-1930, 1905 plot map.





ARCHITECTURAL/HISTORIC INVENTORY FORM

1. Survey No. SCAS001-0033		2. Survey Name: City of Cottleville Architectural/ Historic Resource Survey	
3. County: St. Charles		4. Address: Highway N	
5. City: Cottleville	Vicinity: <input type="checkbox"/>	6. UTM: 15 /703815/ 4291231	7. Township/Range/Section: T: 43 R: 03 S: 00
8. Historic Name (if known): N/A		9. Present/Other name (if known): N/A	
10. Ownership: <input checked="" type="checkbox"/> Private <input type="checkbox"/> Public		11. Historic Use (if known): Domestic	11. Current Use: Domestic

ARCHITECTURAL INFORMATION

12. Category of property: <input type="checkbox"/> building(s) <input checked="" type="checkbox"/> site <input type="checkbox"/> structure <input type="checkbox"/> object		19. Chimney placement: N/A	26. Outbuildings (list, describe in box 26 cont): N/A
13. Architectural style or vernacular type: N/A		20. Structural system: Frame	
14. Plan shape: Irregular	21. Ext. wall cladding: N/A		
15. No. of stories N/A	22. Foundation material: Stone		
16. No. of bays (1 st floor): N/A	23. Basement type: N/A	27. Changes: <input type="checkbox"/> Addition(s) Date(s): <input type="checkbox"/> Altered Date(s): <input type="checkbox"/> Moved Date(s): <input checked="" type="checkbox"/> Other Date(s): Endangered by:	
17. Roof type: N/A	24. Front Porch type: N/A		
18. Roof material: N/A	25. Acreage (rural): less than an acre Visible from public road? <input checked="" type="checkbox"/>		
28. Further description of building features and associated resources on continuation page. <input checked="" type="checkbox"/>			

HISTORICAL DATA

29. Construction date: c. 1799	32. Architect: Unknown	35. Previously surveyed? <input type="checkbox"/> Survey name: N/A
30. Significant date/period: c. 1799-c. 1930	33. Builder: Unknown	36. On National Register? <input type="checkbox"/> indiv. <input type="checkbox"/> district Nomination: N/A
31. Area(s) of significance: Community Deveopment	34. Original or significant owner: Unknown	37. National Register eligible? <input type="checkbox"/> individually eligible <input checked="" type="checkbox"/> district potential
38. History and significance on continuation page. <input checked="" type="checkbox"/>		
39. Sources of information on continuation page. <input checked="" type="checkbox"/>		


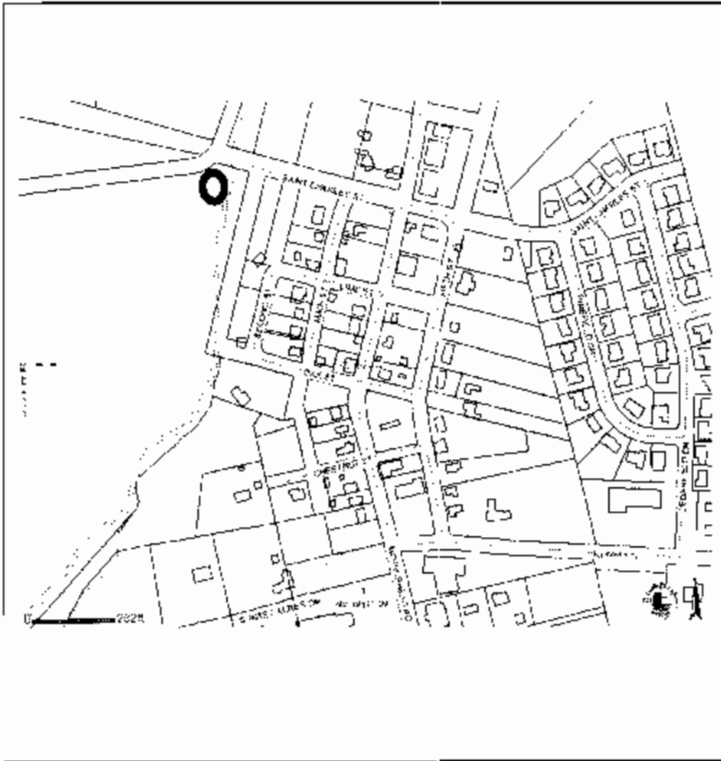
OTHER:

40. Current owner/address: COTTEVILLE HOLDINGS LLC 300 WOLFRUM RD ST CHARLES MO 63304-	41. Form prepared by (name and organization): Lafser & Associates	42. Survey date: August 2008
		43. Date of revisions:

FOR SHPO USE:

Date entered in inventory:	Level of survey <input type="checkbox"/> reconnaissance <input type="checkbox"/> intensive	Additional research needed? <input type="checkbox"/> yes <input type="checkbox"/> no
National Register Status: <input type="checkbox"/> listed <input type="checkbox"/> in listed district Name: <input type="checkbox"/> pending listing <input type="checkbox"/> eligible (individually) <input type="checkbox"/> eligible (district) <input type="checkbox"/> not eligible <input type="checkbox"/> not determined	Other:	

Site Map/plan (include north arrow):



ADDITIONAL INFORMATION:

26. (con't) Description of Environment and Outbuildings.

N/A

28. (con't) Further Description of important architectural features.

Site of the original grist mill run by the Cottle family. The building has been demolished, and only portions of the foundation remain. However, the site is evident.

38. (con't) History and Significance.

Cottleville's history as a town begins with the occupation of Warren Cottle, Sr. on a plot near Dardenne Creek, obtained through Spanish land grants. Together with his sons, Warren and Ira, Cottle began a grist mill on Dardenne Creek in 1799. Cottle's grist mill used water power to sift and grind wheat, oats, and other products. The water method proved to be superior to the other horse powered mills found within the county, and many people from around the area began to bring their harvested crops to Cottle's mill. Over the next decade, the large number of customers encouraged the establishment of small shops and lodges to accommodate those waiting, sometimes overnight, for their turn at the mill.

39 (con't). Sources of information:

St. Charles County Assessor's Office; City of Cottleville building permits; Hollrah, Paul R. *History of St. Charles County, Missouri 1765-1885*. Oklahoma: Patria, 1997.

ARCHITECTURAL/HISTORIC INVENTORY FORM

1. Survey No: SCAS001-0028		2. Survey Name: City of Cottleville Architectural/ Historic Resource Survey	
3. County: St. Charles		4. Address: 5279 Highway N	
5. City: Cottleville	Vicinity: <input type="checkbox"/>	6. UTM: 15 /704333/ 4290907	7. Township/Range/Section: T: 43 R: 03 S: 00
8. Historic Name (if known): N/A		9. Present/Other name (if known): N/A	
10. Ownership: <input checked="" type="checkbox"/> Private <input type="checkbox"/> Public		11. Historic Use (if known): Domestic	11. Current Use: Domestic

ARCHITECTURAL INFORMATION

12. Category of property: <input type="checkbox"/> building(s) <input checked="" type="checkbox"/> site <input type="checkbox"/> structure <input type="checkbox"/> object		19. Chimney placement: N/A	26. Outbuildings (list, describe in box 26 cont): Garage Utility Building
13. Architectural style or vernacular type: Bungalow		20. Structural system: Frame	
14. Plan shape: Rectangular		21. Ext. wall cladding: Vinyl	
15. No. of stories: 1.5		22. Foundation material: Concrete	
16. No. of bays (1 st floor): 3		23. Basement type: N/A	
17. Roof type: Side Gabled		24. Front Porch type: N/A	
18. Roof material: Asphalt Shingle		25. Acreage (rural): less than an acre Visible from public road? <input checked="" type="checkbox"/>	27. Changes: <input type="checkbox"/> Addition(s) Date(s): <input type="checkbox"/> Altered Date(s): <input type="checkbox"/> Moved Date(s): <input type="checkbox"/> Other Date(s): Endangered by:
28. Further description of building features and associated resources on continuation page. <input checked="" type="checkbox"/>			

HISTORICAL DATA

29. Construction date: c. 1920		32. Architect: Unknown	35. Previously surveyed? <input type="checkbox"/> Survey name: N/A
30. Significant date/period: 1920		33. Builder: Unknown	36. On National Register? <input type="checkbox"/> indiv. <input type="checkbox"/> district Nomination: N/A
31. Area(s) of significance: Community Development		34. Original or significant owner: Unknown	37. National Register eligible? <input type="checkbox"/> individually eligible <input checked="" type="checkbox"/> district potential
38. History and significance on continuation page. <input checked="" type="checkbox"/>			
39. Sources of information on continuation page. <input checked="" type="checkbox"/>			

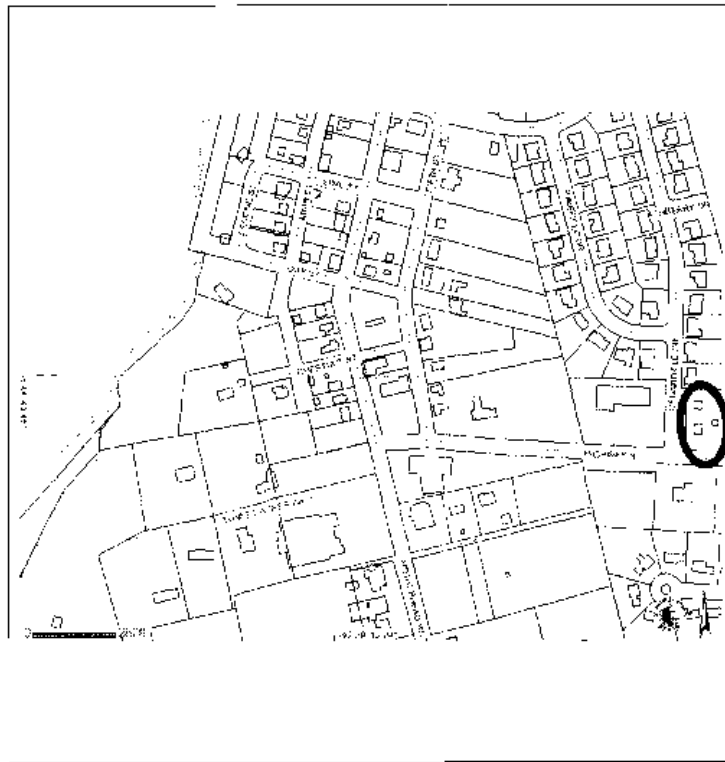
OTHER:

40. Current owner/address: BROWN TODD JOHN 5279 HWY N ST CHARLES MO 63304-7120		41. Form prepared by (name and organization): Lafser & Associates	42. Survey date: August 2008
		43. Date of revisions:	

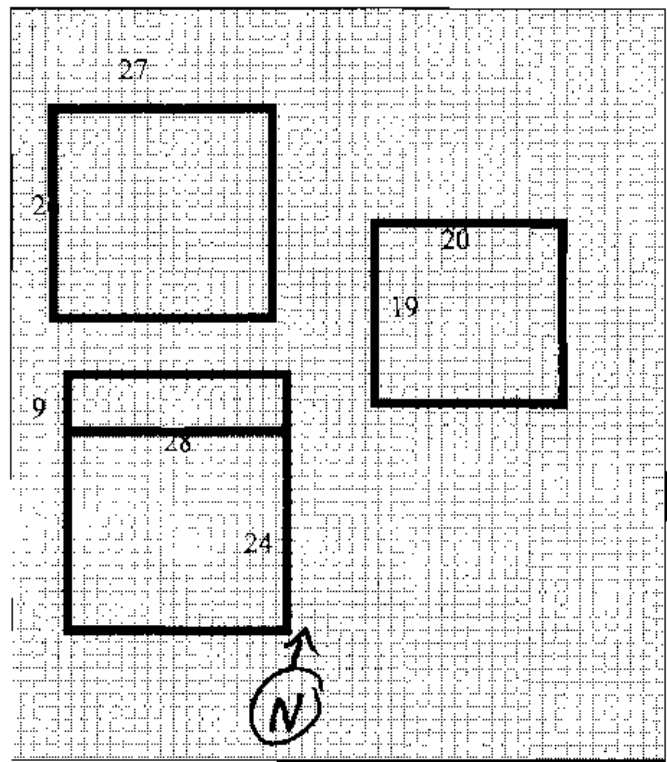
FOR SHPO USE:

Date entered in inventory:	Level of survey <input type="checkbox"/> reconnaissance <input type="checkbox"/> intensive	Additional research needed? <input type="checkbox"/> yes <input type="checkbox"/> no
National Register Status: <input type="checkbox"/> listed <input type="checkbox"/> in listed district Name: <input type="checkbox"/> pending listing <input type="checkbox"/> eligible (individually) <input type="checkbox"/> eligible (district) <input type="checkbox"/> not eligible <input type="checkbox"/> not determined	Other:	

Location Map:



Site Map/plan (include north arrow):



ADDITIONAL INFORMATION:

26. (con't) Description of Environment and Outbuildings.

Garage: A one-story, gable front, one bay structure with wood siding and an asphalt shingle roof.

Utility Building: A one-and-a-half story, gable front, one bay structure with wood siding and an asphalt shingle roof.

28. (con't) Further Description of important architectural features.

One-and-a-half-story, frame, side gabled bungalow clad in vinyl siding and sitting on a concrete foundation. The central wood and glass entrance door is located below a gabled awning, with paired three-over-one sash windows on either side. Paired three-over-one sash windows are also found in the gabled dormer.

38. (con't) History and Significance.


The main building is a good example of the bungalow house type, and it remains relatively unchanged from construction. As a whole, the property reflects the small farm property type that is found within and around the original town of Cottleville, and played a major part in the settlement of the community.

39 (con't). Sources of information:

City of Cottleville building permits, St. Chaires County tax records 1880-1910, Federal Census Records 1880-1930, 1905 plot map.







ARCHITECTURAL/HISTORIC INVENTORY FORM

1. Survey No. SCAS001-0009		2. Survey Name: City of Cottleville Architectural/ Historic Resource Survey		
3. County: St. Charles		4. Address: 5344 Highway N		
5. City: Cottleville	Vicinity: <input type="checkbox"/>	6. UTM: 15 /703972/ 4291139	7. Township/Range/Section: T: 43 R: 03 S: 00	
8. Historic Name (if known): N/A		9. Present/Other name (if known): N/A		
10. Ownership: <input type="checkbox"/> Private <input type="checkbox"/> Public		11. Historic Use (if known): Domestic		11. Current Use: Domestic

ARCHITECTURAL INFORMATION

12. Category of property: <input checked="" type="checkbox"/> building(s) <input type="checkbox"/> site <input type="checkbox"/> structure <input type="checkbox"/> object		19. Chimney placement: Central	26. Outbuildings (list, describe in box 26 cont): N/A
13. Architectural style or vernacular type: Gable Front		20. Structural system: Frame	
14. Plan shape: Rectangular		21. Ext. wall cladding: Vinyl	
15. No. of stories: 1.5		22. Foundation material: Concrete	
16. No. of bays (1 st floor): 4		23. Basement type: Full	
17. Roof type: Front Gable		24. Front Porch type: Veranda	27. Changes: <input type="checkbox"/> Addition(s) Date(s): <input type="checkbox"/> Altered Date(s): <input type="checkbox"/> Moved Date(s): <input type="checkbox"/> Other Date(s): Endangered by:
18. Roof material: Asphalt		25. Acreage (rural): less than 1 acre Visible from public road? <input checked="" type="checkbox"/>	
28. Further description of building features and associated resources on continuation page. <input checked="" type="checkbox"/>			

HISTORICAL DATA

29. Construction date: 1932	32. Architect: Unknown	35. Previously surveyed? <input type="checkbox"/> Survey name: N/A
30. Significant date/period: 1932	33. Builder: Unknown	36. On National Register? <input type="checkbox"/> indiv. <input type="checkbox"/> district Nomination: N/A
31. Area(s) of significance: Community Development	34. Original or significant owner: N/A	37. National Register eligible? <input type="checkbox"/> individually eligible <input type="checkbox"/> district potential
38. History and significance on continuation page. <input type="checkbox"/>		
39. Sources of information on continuation page. <input type="checkbox"/>		

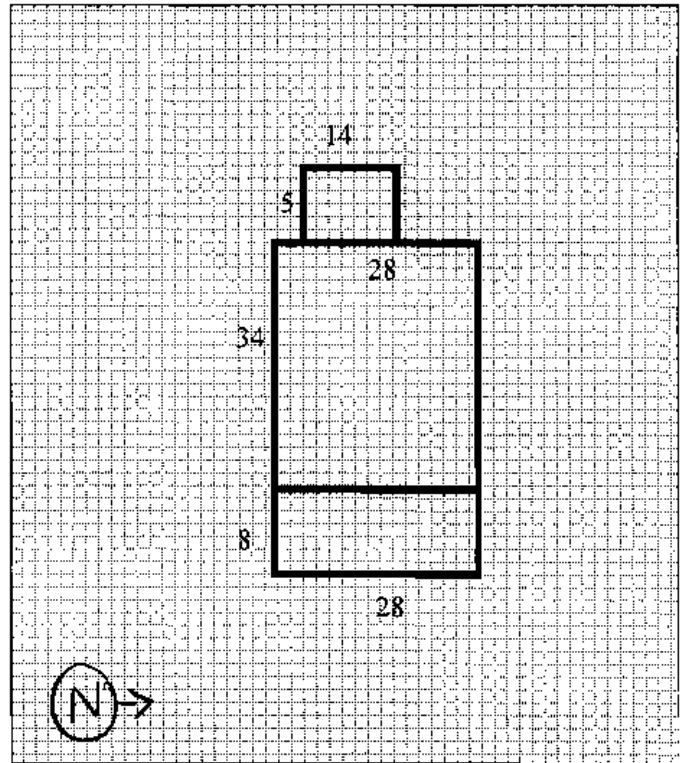
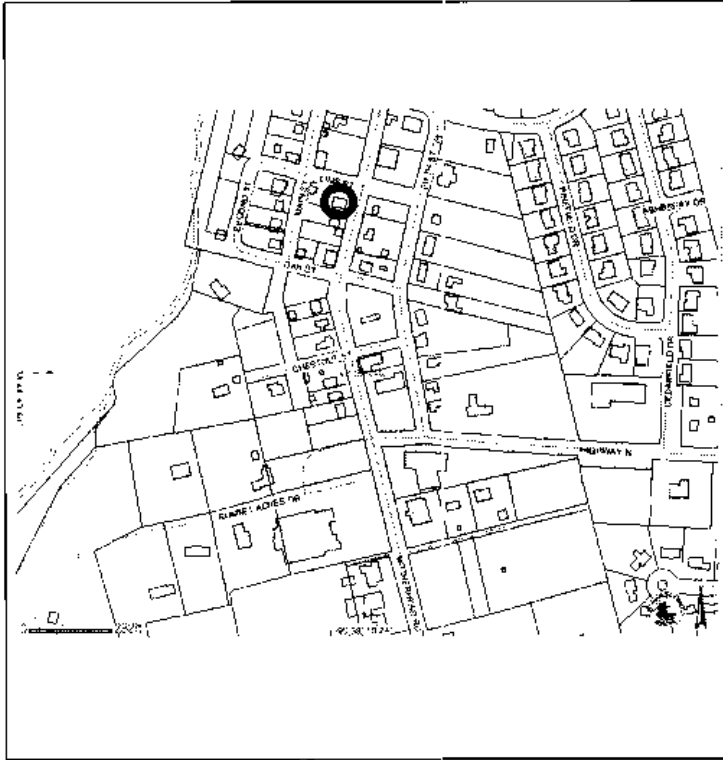
OTHER:

40. Current owner/address: ATCHISON DONALD E & ATCHISON DONNA 323 PARK CHARLES BLVD N ST PETERS MO 63376	41. Form prepared by (name and organization): Lafser & Associates	42. Survey date: August 2008
		43. Date of revisions:

FOR SHPO USE:

Date entered in inventory:	Level of survey <input type="checkbox"/> reconnaissance <input type="checkbox"/> intensive	Additional research needed? <input type="checkbox"/> yes <input type="checkbox"/> no
National Register Status: <input type="checkbox"/> listed <input type="checkbox"/> in listed district Name: <input type="checkbox"/> pending listing <input type="checkbox"/> eligible (individually) <input type="checkbox"/> eligible (district) <input type="checkbox"/> not eligible <input type="checkbox"/> not determined	Other:	

Site Map/plan (include north arrow):



ADDITIONAL INFORMATION:

26. (con't) Description of Environment and Outbuildings.
N/A

28. (con't) Further Description of important architectural features.

One-story, frame, front gable residence clad in vinyl siding and sitting on a concrete foundation. The two modern doors are centered on the facade, with a 1/1 sash window in the outer bays. The brick and wood veranda features modern aluminum pillars and spindals. A paired 1/1 sash window is found in the gable.

38. (con't) History and Significance.

The property is a part of the original town laid out in the early part of the 19th century. While the property had several owners into the first decades of the 20th century, the 1905 plot map does not reflect the current structure, which is a good example of a national house type (the gable front house) with craftsman style porch supports.

39. (con't) Sources of information:

City of Cottleville building permits, St. Charles County tax records 1880-1910, Federal Census Records 1880-1930, 1905 plot map.



ARCHITECTURAL/HISTORIC INVENTORY FORM

1. Survey No. SCAS001-0032		2. Survey Name: City of Cottleville Architectural/ Historic Resource Survey	
3. County: St. Charles		4. Address: 5330 Main Street	
5. City: Cottleville	Vicinity: <input type="checkbox"/>	6. UTM: 15 /703908/ 4291185	7. Township/Range/Section: T: 43 R: 03 S: 00
8. Historic Name (if known): N/A		9. Present/Other name (if known): N/A	
10. Ownership: <input checked="" type="checkbox"/> Private <input type="checkbox"/> Public		11. Historic Use (if known): Domestic	11. Current Use: Domestic

ARCHITECTURAL INFORMATION

12. Category of property: <input checked="" type="checkbox"/> building(s) <input type="checkbox"/> site <input type="checkbox"/> structure <input type="checkbox"/> object		19. Chimney placement: N/A	26. Outbuildings (list, describe in box 26 cont'). N/A
13. Architectural style or vernacular type: I-House		20. Structural system: Frame	
14. Plan shape: Rectangular		21. Ext. wall cladding: Vinyl	
15. No. of stories: 1.5		22. Foundation material: Concrete	
16. No. of bays (1 st floor): 3		23. Basement type: N/A	
17. Roof type: Side Gabled		24. Front Porch type: Covered	27. Changes: <input type="checkbox"/> Addition(s) Date(s): <input checked="" type="checkbox"/> Altered Date(s): c. 1970 <input type="checkbox"/> Moved Date(s): <input type="checkbox"/> Other Date(s): Endangered by:
18. Roof material: Asphalt Shingle		25. Acreage (rural): less than an acre Visible from public road? <input checked="" type="checkbox"/>	
28. Further description of building features and associated resources on continuation page. <input checked="" type="checkbox"/>			

HISTORICAL DATA

29. Construction date: c. 1905		32. Architect: Unknown	35. Previously surveyed? <input type="checkbox"/> Survey name: N/A
30. Significant date/period: c. 1905		33. Builder: Unknown	36. On National Register? <input type="checkbox"/> indiv. <input type="checkbox"/> district Nomination: N/A
31. Area(s) of significance: Community Development		34. Original or significant owner: Unknown	37. National Register eligible? <input type="checkbox"/> individually eligible <input type="checkbox"/> district potential
38. History and significance on continuation page. <input checked="" type="checkbox"/>			
39. Sources of information on continuation page. <input checked="" type="checkbox"/>			

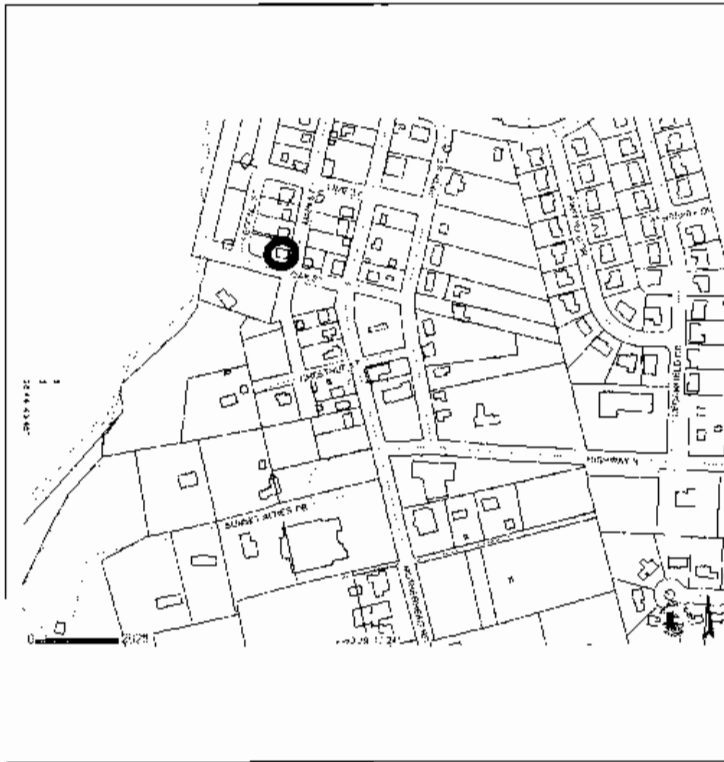
OTHER:

40. Current owner/address: DONNELLY RALPH W & DONNELLY SUZANNE 93 CINNAMON TREE CT ST CHARLES MO 63304-		41. Form prepared by (name and organization): Lafser & Associates	42. Survey date: August 2008
			43. Date of revisions:

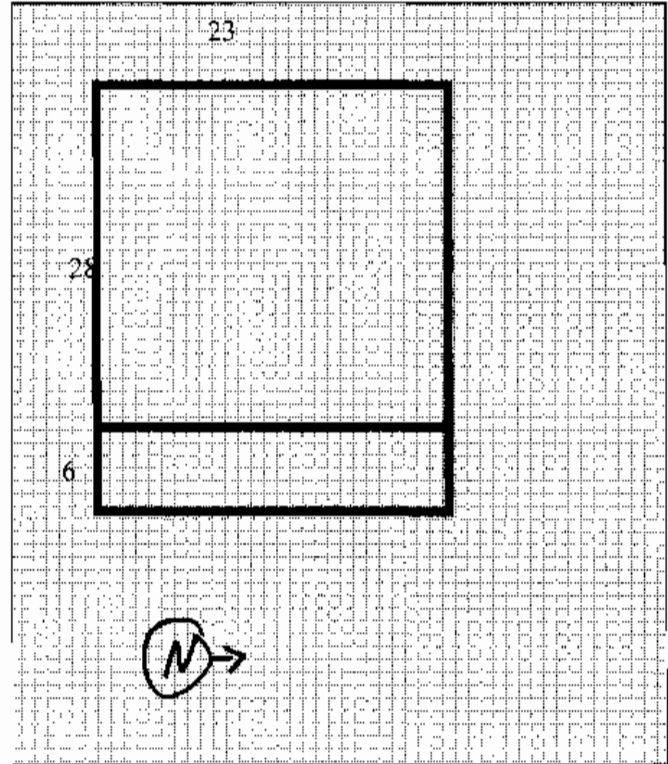
FOR SHPO USE:

Date entered in inventory:	Level of survey <input type="checkbox"/> reconnaissance <input type="checkbox"/> intensive	Additional research needed? <input type="checkbox"/> yes <input type="checkbox"/> no
National Register Status: <input type="checkbox"/> listed <input type="checkbox"/> in listed district	Other:	
Name: <input type="checkbox"/> pending listing <input type="checkbox"/> eligible (individually) <input type="checkbox"/> eligible (district) <input type="checkbox"/> not eligible <input type="checkbox"/> not determined		

Location Map:



Site Map/plan (include north arrow):



ADDITIONAL INFORMATION:

26. (con't) Description of Environment and Outbuildings.
N/A

28. (con't) Further Description of important architectural features.

Two-story, frame, side gabled I-House clad in vinyl siding and sitting on a stone foundation. The metal door entrance is centrally located below the open porch, with a 1/1 sash window to the north and paired sash windows to the south. The second level features two 1/1 sash windows. Building's plan has remained though it has been remodeled.

38. (con't) History and Significance.

The house was constructed between 1885 and 1890 by Sigmund Grable. Though the exterior has received some remodeling, including new siding and windows, the building is an example of a variation on an early house form that can be seen in other parts of the town.

39. (con't). Sources of information:

St. Charles County Assessor's Office; City of Cottleville building permits;



ARCHITECTURAL/HISTORIC INVENTORY FORM

1. Survey No. SCAS001-0026		2. Survey Name: City of Cottleville Architectural/ Historic Resource Survey	
3. County: St. Charles		4. Address: 5330 Main Street	
5. City: Cottleville	Vicinity: <input type="checkbox"/>	6. UTM 15 /703926/ 4291093	7. Township/Range/Section: T: 43 R: 03 S: 00
8. Historic Name (if known): Bross Brothers General Blacksmith and Repair Shop		9. Present/Other name (if known): N/A	
10. Ownership: <input checked="" type="checkbox"/> Private <input type="checkbox"/> Public		11. Historic Use (if known): Commercial	11. Current Use: Domestic

ARCHITECTURAL INFORMATION

12. Category of property <input checked="" type="checkbox"/> building(s) <input type="checkbox"/> site <input type="checkbox"/> structure <input type="checkbox"/> object		19. Chimney placement: Vents	26. Outbuildings (list, describe in box 26 cont): N/A
13. Architectural style or vernacular type: Hall & Parlor		20. Structural system: Frame	
14. Plan shape: Rectangular		21. Ext. wall cladding: Vinyl	
15. No. of stories: 2 1/2		22. Foundation material: Stone	
16. No. of bays (1 st floor): 2		23. Basement type: Full	
17. Roof type: Gabled		24. Front Porch type: Open Porch	27. Changes: <input type="checkbox"/> Addition(s) Date(s): <input type="checkbox"/> Altered Date(s): <input type="checkbox"/> Moved Date(s): <input type="checkbox"/> Other Date(s): Endangered by:
18. Roof material: Asphalt		25. Acreage (rural): less than 1 acre Visible from public road? <input checked="" type="checkbox"/>	
28. Further description of building features and associated resources on continuation page. <input checked="" type="checkbox"/>			

HISTORICAL DATA

29. Construction date: c. 1880		32. Architect: Unknown	35. Previously surveyed? <input type="checkbox"/> Survey name: N/A
30. Significant date/period: c. 1880 -c. 1940		33. Builder: Unknown	36. On National Register? <input type="checkbox"/> indiv. <input type="checkbox"/> district Nomination: N/A
31. Area(s) of significance: Community Development		34. Original or significant owner: Unknown	37. National Register eligible? <input type="checkbox"/> individually eligible <input type="checkbox"/> district potential
38. History and significance on continuation page. <input type="checkbox"/>			
39. Sources of information on continuation page. <input type="checkbox"/>			

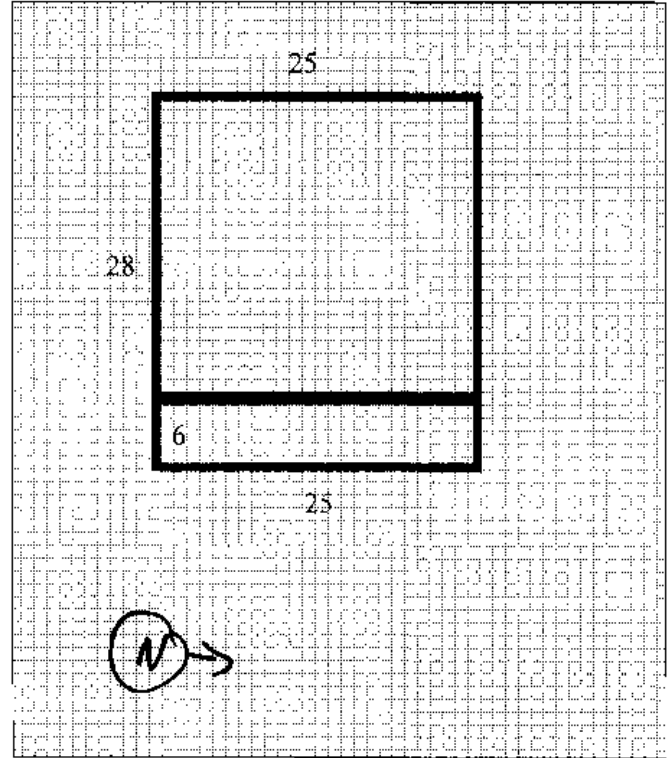
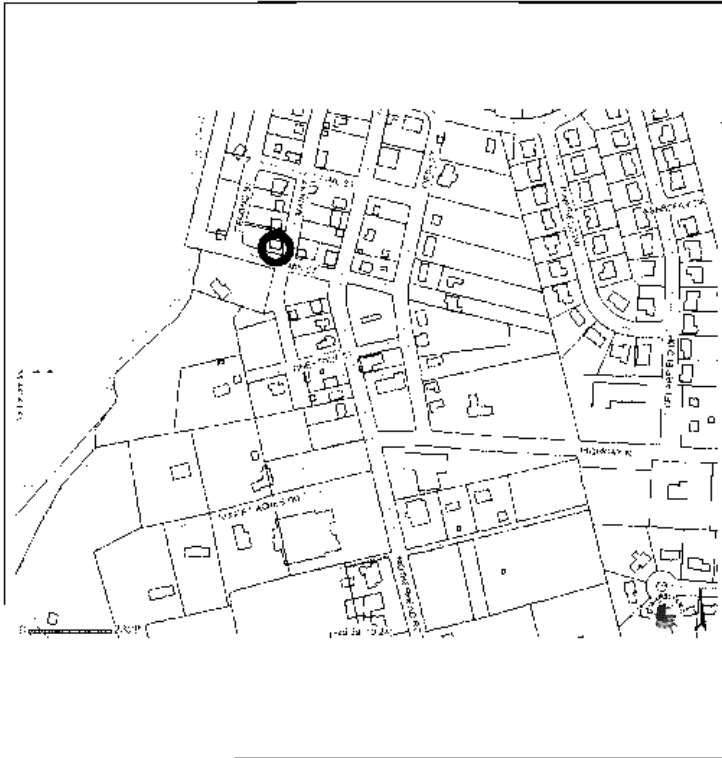
OTHER:

40. Current owner/address: Kasper & Lucille M Trustee and Barklage, Sandra Sue		41. Form prepared by (name and organization): Lafser & Associates	42. Survey date: August 2008
			43. Date of revisions:

FOR SHPO USE:

Date entered in inventory:	Level of survey <input type="checkbox"/> reconnaissance <input type="checkbox"/> intensive	Additional research needed? <input type="checkbox"/> yes <input type="checkbox"/> no
National Register Status: <input type="checkbox"/> listed <input type="checkbox"/> in listed district		
Name: <input type="checkbox"/> pending listing <input type="checkbox"/> eligible (individually) <input type="checkbox"/> eligible (district) <input type="checkbox"/> not eligible <input type="checkbox"/> not determined		

Site Map/plan (include north arrow):



ADDITIONAL INFORMATION:

26. (con't) Description of Environment and Outbuildings.

N/A

28. (con't) Further Description of important architectural features.

One-and-a-half-story, frame, side gabled hall and parlor structure clad in vinyl siding and sitting on a stone foundation. The modern wood entrance is located in the northern bay, with a single 1/1 sash window in the southern bay and paired sash windows in the middle bay. The open porch covers the entire first level.

38. (con't) History and Significance.

Used as a general store and blacksmith shop by the Bross Brothers in the 1880s. A large barn formerly stood to the south, but has been removed.

39 (con't). Sources of information:

St. Charles County Assessor's Office; City of Cottleville buiding permits; St. Joseph Church History (1965).



ARCHITECTURAL/HISTORIC INVENTORY FORM

1. Survey No. SCAS001-0022		2. Survey Name: City of Cottleville Architectural/ Historic Resource Survey	
3. County: St. Charles		4. Address: 5350 Main	
5. City: Cottleville	Vicinity: <input type="checkbox"/>	6. UTM: 15 /703963/ 4291185	7. Township/Range/Section: T: 43 R: 03 S: 00
8. Historic Name (if known): N/A		9. Present/Other name (if known): N/A	
10. Ownership: <input checked="" type="checkbox"/> Private <input type="checkbox"/> Public		11. Historic Use (if known): Domestic	11. Current Use: Domestic

ARCHITECTURAL INFORMATION

12. Category of property: <input checked="" type="checkbox"/> building(s) <input type="checkbox"/> site <input type="checkbox"/> structure <input type="checkbox"/> object		19. Chimney placement: Center	26. Outbuildings (list, describe in box 26 cont): Wood Shed Utility Shed
13. Architectural style or vernacular type: Massed Plan -Duplex		20. Structural system: Frame	
14. Plan shape: Rectangular		21. Ext. wall cladding: Wood	
15. No. of stories: 1.5		22. Foundation material: Stone	
16. No. of bays (1 st floor): 6		23. Basement type: No Basement	
17. Roof type: Side Gable		24. Front Porch type: N/A	27. Changes: <input type="checkbox"/> Addition(s) Date(s): <input checked="" type="checkbox"/> Altered Date(s): <input type="checkbox"/> Moved Date(s): <input type="checkbox"/> Other Date(s): Endangered by:
18. Roof material: Metal		25. Acreage (rural): less than 1 acre Visible from public road? <input checked="" type="checkbox"/>	
28. Further description of building features and associated resources on continuation page. <input checked="" type="checkbox"/>			

HISTORICAL DATA

29. Construction date: 1850	32. Architect: Unknown	35. Previously surveyed? <input type="checkbox"/> Survey name: N/A
30. Significant date/period: 1850	33. Builder: Unknown	36. On National Register? <input type="checkbox"/> indiv. <input type="checkbox"/> district Nomination: N/A
31. Area(s) of significance:	34. Original or significant owner: Unknown	37. National Register eligible? <input type="checkbox"/> individually eligible <input type="checkbox"/> district potential
38. History and significance on continuation page. <input checked="" type="checkbox"/>		
39. Sources of information on continuation page. <input checked="" type="checkbox"/>		

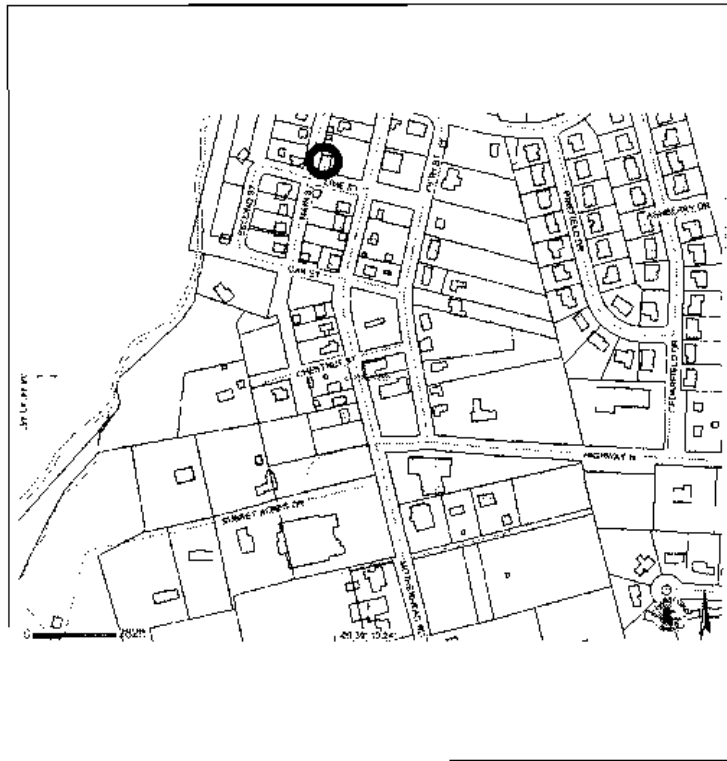
OTHER:

40. Current owner/address: Dickhereber Mary Alice & Lindemann-James & Clyde PO Box 222 Cottleville, MO 63338	41. Form prepared by (name and organization): Lafser & Associates	42. Survey date: August 2008
		43. Date of revisions:

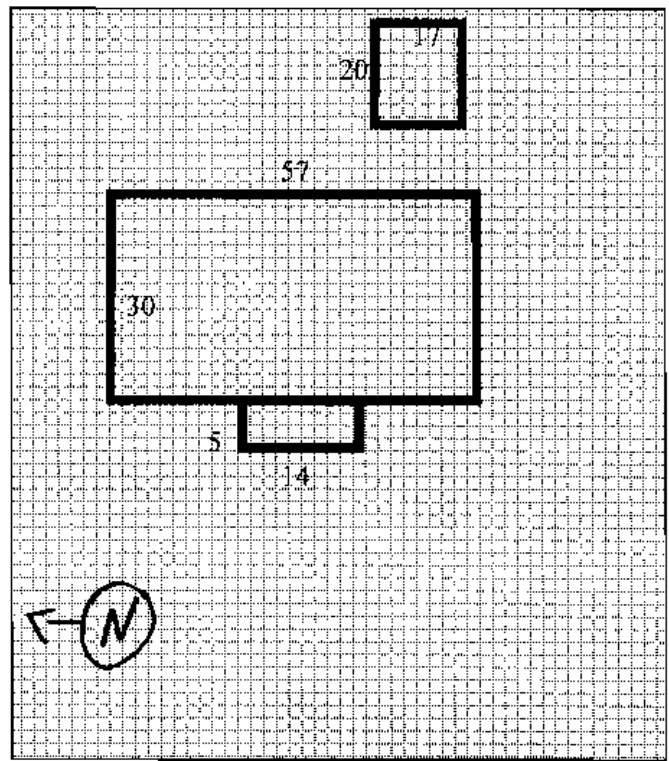
FOR SHPO USE:

Date entered in inventory:	Level of survey <input type="checkbox"/> reconnaissance <input type="checkbox"/> intensive	Additional research needed? <input type="checkbox"/> yes <input type="checkbox"/> no
National Register Status: <input type="checkbox"/> listed <input type="checkbox"/> in listed district Name: <input type="checkbox"/> pending listing <input type="checkbox"/> eligible (individually) <input type="checkbox"/> eligible (district) <input type="checkbox"/> not eligible <input type="checkbox"/> not determined	Other:	

Location Map:



Site Map/plan (include north arrow):



ADDITIONAL INFORMATION:

26. (con't) Description of Environment and Outbuildings.

Utility Building: A front gabled, one bay frame one-story shed with faux brick siding and an asphalt shingle roof located northwest of the main building.

Wood Shed: Metal enclosure with a metal roof, located northwest of the main building.

28. (con't) Further Description of important architectural features.

The original chimneys are intact, and many of the original windows remain.

38. (con't) History and Significance.

One-and-a-half-story, frame, side-gabled mass plan duplex clad in wood siding and sitting on a stone foundation. The façade features six opening, with a wood and glass entrance door in the fifth bay and six-over-six sash windows in the remaining bays. At one time the building was used as the post-office, before the addition and alteration for domestic use.

39 (con't). Sources of information:

City of Cottleville building permits, St. Chales County tax records 1880-1910, Federal Census Records 1880-1930, 1905 plot map.



5350



ARCHITECTURAL/HISTORIC INVENTORY FORM

1. Survey No. SCAS001-0021		2. Survey Name: City of Cottleville Architectural/Historic Resource Survey	
3. County: St. Charles		4. Address: 5366 Main Street	
5. City: Cottleville	Vicinity: <input type="checkbox"/>	6. UTM: 15 / 703926 / 4291213	7. Township/Range/Section: T: 43 R: 03 S:00
8. Historic Name (if known): N/A		9. Present/Other name (if known): N/A	
10. Ownership: <input checked="" type="checkbox"/> Private <input type="checkbox"/> Public		11. Historic Use (if known): Domestic	11. Current Use: Domestic

ARCHITECTURAL INFORMATION

12. Category of property: <input checked="" type="checkbox"/> building(s) <input type="checkbox"/> site <input type="checkbox"/> structure <input type="checkbox"/> object	19. Chimney placement: N/A	26. Outbuildings (list, describe in box 26 cont): N/A
13. Architectural style or vernacular type: Hall and Parlor	20. Structural system: Frame	
14. Plan shape: Rectangular	21. Ext. wall cladding: Asphalt	
15. No. of stories: 1.5	22. Foundation material: Stone	
16. No. of bays (1 st floor): 3	23. Basement type: N/A	
17. Roof type: Side Gabled	24. Front Porch type: Open	
18. Roof material: Asphalt	25. Acreage (rural): less than 1 acre Visible from public road? <input checked="" type="checkbox"/>	27. Changes: <input type="checkbox"/> Addition(s) Date(s): <input type="checkbox"/> Altered Date(s): <input type="checkbox"/> Moved Date(s): <input type="checkbox"/> Other Date(s): Endangered by:
28. Further description of building features and associated resources on continuation page. <input checked="" type="checkbox"/>		

HISTORICAL DATA

29. Construction date: c. 1872	32. Architect: Unknown	35. Previously surveyed? <input type="checkbox"/> Survey name: N/A
30. Significant date/period: c. 1872	33. Builder: Unknown	36. On National Register? <input type="checkbox"/> indiv. <input type="checkbox"/> district Nomination: N/A
31. Area(s) of significance: Community Development	34. Original or significant owner: Unknown	37. National Register eligible? <input type="checkbox"/> individually eligible <input type="checkbox"/> district potential
38. History and significance on continuation page. <input checked="" type="checkbox"/>		
39. Sources of information on continuation page. <input checked="" type="checkbox"/>		

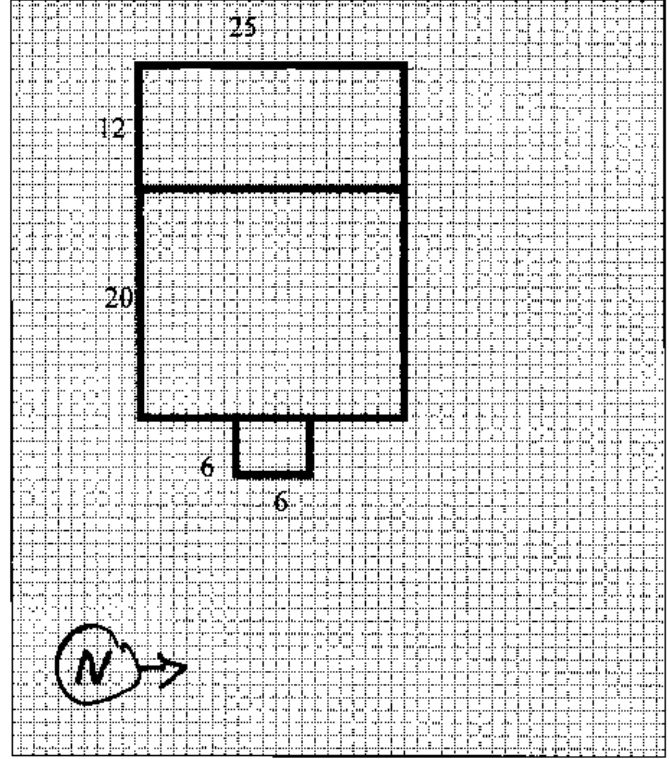
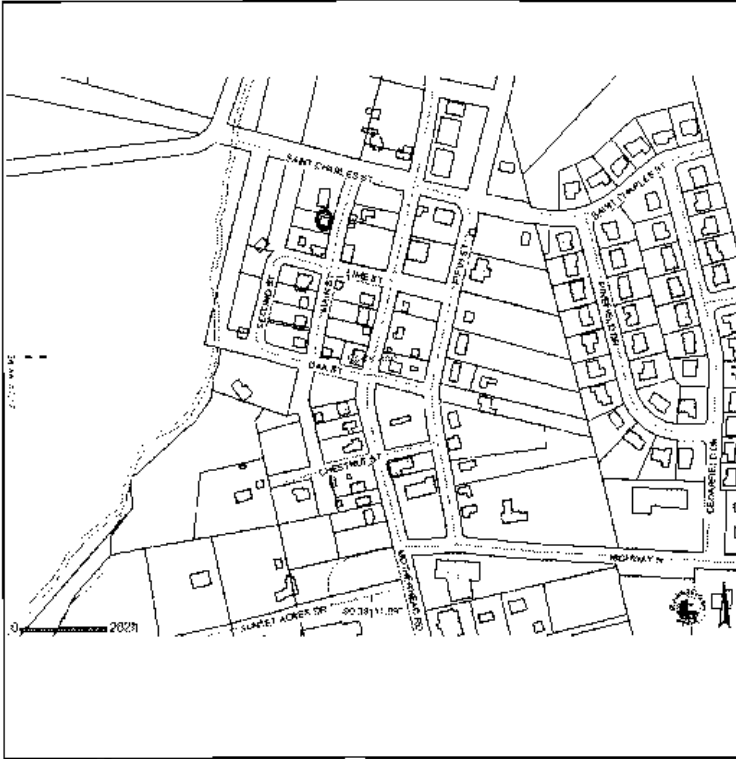
OTHER:

40. Current owner/address: SCHMITTLING DANIEL J 5366 MAIN ST ST CHARLES MO 63304-8004	41. Form prepared by (name and organization): Lafser & Associates	42. Survey date: August 2008
		43. Date of revisions:

FOR SHPO USE:

Date entered in inventory:	Level of survey <input type="checkbox"/> reconnaissance <input type="checkbox"/> intensive	Additional research needed? <input type="checkbox"/> yes <input type="checkbox"/> no
National Register Status: <input type="checkbox"/> listed <input type="checkbox"/> in listed district Name: <input type="checkbox"/> pending listing <input type="checkbox"/> eligible (individually) <input type="checkbox"/> eligible (district) <input type="checkbox"/> not eligible <input type="checkbox"/> not determined	Other:	

Site Map/plan (include north arrow):



ADDITIONAL INFORMATION:

26. (con't) Description of Environment and Outbuildings.
N/A

28. (con't) Further Description of important architectural features.

A one-and-a-half-story, frame, side gable hall and parlor residence clad in aluminum siding and sitting on a stone foundation. The central wood and glass door is located below a modern open porch with 6/6 sash windows located on either side. Very intact plan and features original windows on secondary elevations.

38. (con't) History and Significance.

The building was owned by the Bross Brothers in the 1890s, who ran a blacksmith shop at the corner of Lime and Main Streets.

39 (con't). Sources of information:

City of Cottleville building permits, St. Charles County tax records 1880-1910, Federal Census Records 1880-1930, 1905 plot map.



ARCHITECTURAL/HISTORIC INVENTORY FORM

1. Survey No: SCAS001-0025		2. Survey Name: City of Cottleville Architectural/ Historic Resource Survey	
3. County: St. Charles		4. Address: 1234 Motherhead Rd.	
5. City: Cottleville	Vicinity: <input type="checkbox"/>	6. UTM: 15 /703824/ 4290417	7. Township/Range/Section: T: 43 R: 03 S: 00
8. Historic Name (if known): N/A		9. Present/Other name (if known): N/A	
10. Ownership: <input checked="" type="checkbox"/> Private <input type="checkbox"/> Public		11. Historic Use (if known): Domestic	11. Current Use: Domestic

ARCHITECTURAL INFORMATION

12. Category of property: <input checked="" type="checkbox"/> building(s) <input type="checkbox"/> site <input type="checkbox"/> structure <input type="checkbox"/> object	19. Chimney placement: N/A	26. Outbuildings (list, describe in box 26 cont): Barn Farm Utility 1 Farm Utility 2 Carport
13. Architectural style or vernacular type: Bungalowoid	20. Structural system: Frame	
14. Plan shape: Rectangular	21. Ext. wall cladding: Wood	
15. No. of stories: 1.5	22. Foundation material: Concrete	
16. No. of bays (1 st floor): 3	23. Basement type: Full	27. Changes: <input type="checkbox"/> Addition(s) Date(s): <input type="checkbox"/> Altered Date(s): <input type="checkbox"/> Moved Date(s): <input type="checkbox"/> Other Date(s): Endangered by: neglect
17. Roof type: Side Gable	24. Front Porch type: Full Shed	
18. Roof material: Asphalt	25. Acreage (rural): less than 1 acre Visible from public road? <input checked="" type="checkbox"/>	
28. Further description of building features and associated resources on continuation page. <input checked="" type="checkbox"/>		

HISTORICAL DATA

29. Construction date: 1939	32. Architect: Unknown	35. Previously surveyed? <input type="checkbox"/> Survey name: N/A
30. Significant date/period: 1939	33. Builder: Unknown	36. On National Register? <input type="checkbox"/> indiv. <input type="checkbox"/> district Nomination: N/A
31. Area(s) of significance: Community Development/ Architecture	34. Original or significant owner: Unknown	37. National Register eligible? <input type="checkbox"/> individually eligible <input type="checkbox"/> district potential
38. History and significance on continuation page. <input checked="" type="checkbox"/>		
39. Sources of information on continuation page. <input checked="" type="checkbox"/>		

OTHER:

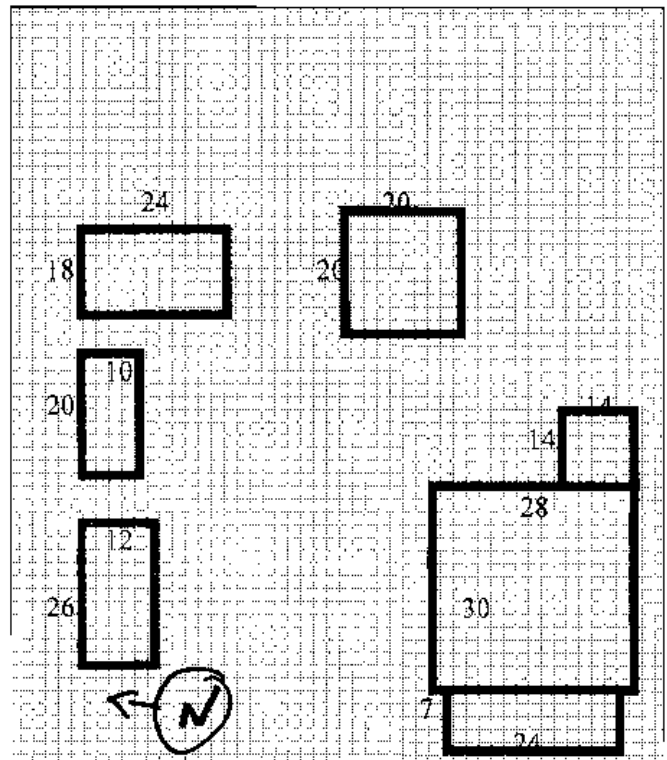
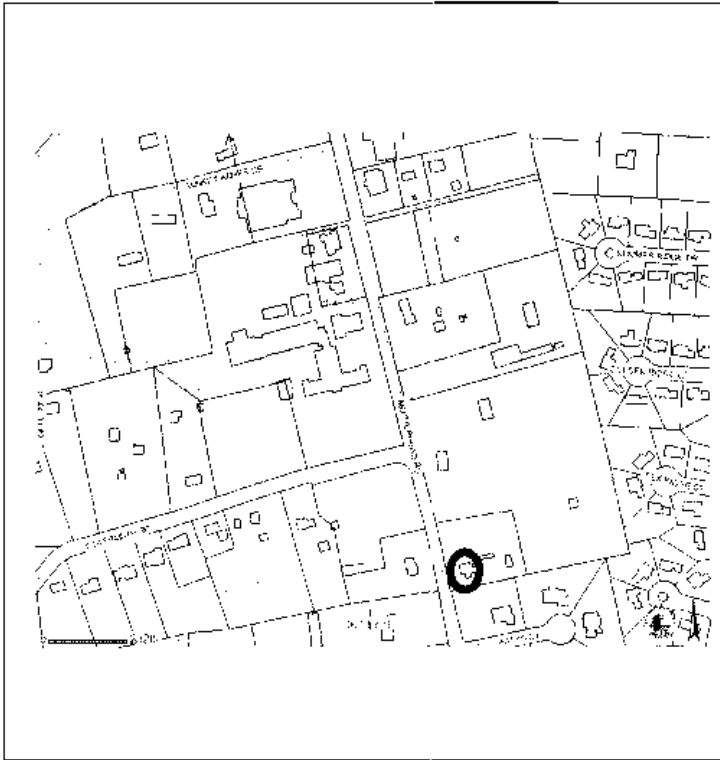
40. Current owner/address: STONEBRIDGE AT COTTEVILLE LLC 2500 EXECUTIVE DR STE 104 ST CHARLES MO 63303-	41. Form prepared by (name and organization): Lafser & Associates	42. Survey date: August 2008
		43. Date of revisions:

FOR SHPO USE:

Date entered in inventory:	Level of survey <input type="checkbox"/> reconnaissance <input type="checkbox"/> intensive	Additional research needed? <input type="checkbox"/> yes <input type="checkbox"/> no
National Register Status: <input type="checkbox"/> listed <input type="checkbox"/> in listed district	Other:	
Name: <input type="checkbox"/> pending listing <input type="checkbox"/> eligible (individually) <input type="checkbox"/> eligible (district) <input type="checkbox"/> not eligible <input type="checkbox"/> not determined		

Location Map:

Site Map/plan (include north arrow):



ADDITIONAL INFORMATION:

26. (con't) Description of Environment and Outbuildings.
Outbuildings are unseen from the street.

28. (con't) Further Description of important architectural features.
One-and-a-half-story, frame, side gabled Bungalowid clad in wood siding and sitting on a concrete foundation. The off center entrance has been boarded over, as well as the window openings on either side. The original 6/1 sash windows are in tact in the gabled dormer, as well as the brick piers on the front porch.

38. (con't) History and Significance.
The main building is a good example of the bungalowid house type, though neglect has endangered the building. As a whole, the property reflects the small farm property type that is found within and around the original town of Cottleville, and played a major part in the settlement of the community.

39 (con't). Sources of information:
City of Cottleville building permits, St. Charles County tax records 1880-1910, Federal Census Records 1880-1930, 1905 plot map.



ARCHITECTURAL/HISTORIC INVENTORY FORM

1. Survey No. SCAS001-0029A		2. Survey Name: City of Cottleville Architectural/ Historic Resource Survey	
3. County: St. Charles		4. Address: 1359 Motherhead Road	
5. City: Cottleville	Vicinity <input type="checkbox"/>	6. UTM: 15 /703954/ 4290787	7. Township/Range/Section: T: 43 R: 03 S: 00
8. Historic Name (if known): St. Joseph Catholic Church		9. Present/Other name (if known): St. Joseph Catholic Church	
10. Ownership: <input checked="" type="checkbox"/> Private <input type="checkbox"/> Public		11. Historic Use (if known): Religious	11. Current Use: Religious

ARCHITECTURAL INFORMATION

12. Category of property: <input checked="" type="checkbox"/> building(s) <input type="checkbox"/> site <input type="checkbox"/> structure <input type="checkbox"/> object		19. Chimney placement: N/A	26. Outbuildings (list, describe in box 26 cont): Additional buildings listed on separate survey forms.
13. Architectural style or vernacular type: Neo Romanesque		20. Structural system: Frame	
14. Plan shape: Rectangular		21. Ext. wall cladding: Brick	
15. No. of stories: 2		22. Foundation material: Concrete	
16. No. of bays (1 st floor): 4		23. Basement type: Full	
17. Roof type: Front Gable		24. Front Porch type: N/A	
18. Roof material: Asphalt		25. Acreage (rural): 2.18 acres Visible from public road? <input checked="" type="checkbox"/>	27. Changes: <input type="checkbox"/> Addition(s) Date(s): <input type="checkbox"/> Altered Date(s): <input type="checkbox"/> Moved Date(s): <input type="checkbox"/> Other Date(s): Endangered by:
28. Further description of building features and associated resources on continuation page. <input checked="" type="checkbox"/>			

HISTORICAL DATA

29. Construction date: 1999		32. Architect: Unknown	35. Previously surveyed? <input type="checkbox"/> Survey name: N/A
30. Significant date/period: 1999		33. Builder: Unknwon	36. On National Register? <input type="checkbox"/> indiv. <input type="checkbox"/> district Nomination: N/A
31. Area(s) of significance: N/A		34. Original or significant owner: St. Joseph Catholic Church	37. National Register eligible? <input type="checkbox"/> individually eligible <input checked="" type="checkbox"/> district potential
38. History and significance on continuation page. <input checked="" type="checkbox"/>			
39. Sources of information on continuation page. <input checked="" type="checkbox"/>			

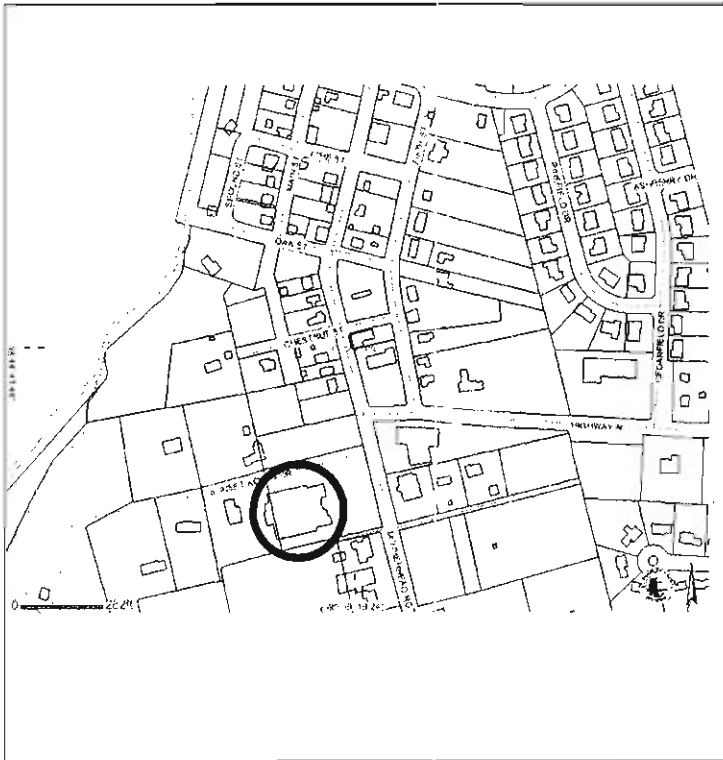
OTHER:

40. Current owner/address: ST CHARLES COUNTY CATHOLIC CHURCH 20 ARCHBISHOP MAY DR ST LOUIS MO 63119-		41. Form prepared by (name and organization): Lafser & Associates	42. Survey date: August 2008
			43. Date of revisions:

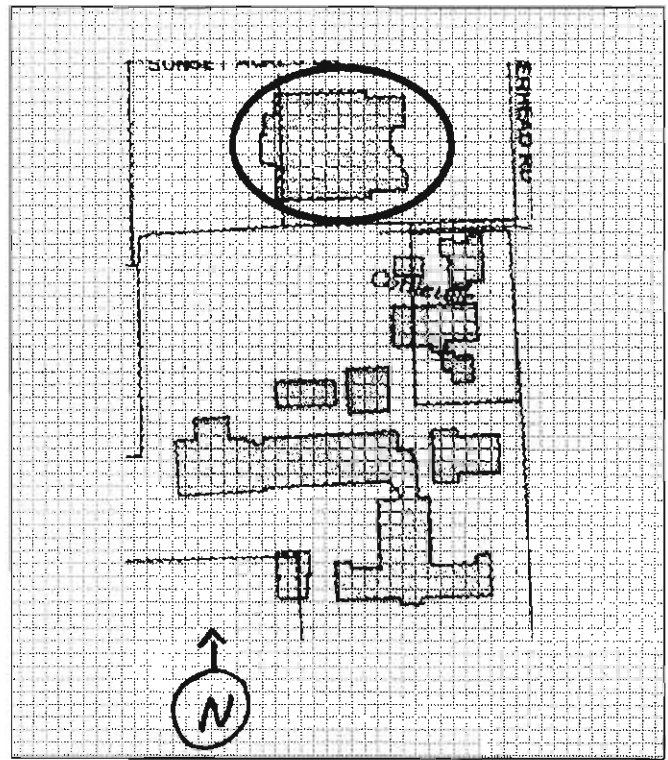
FOR SHPO USE:

Date entered in inventory:	Level of survey <input type="checkbox"/> reconnaissance <input type="checkbox"/> intensive	Additional research needed? <input type="checkbox"/> yes <input type="checkbox"/> no
National Register Status: <input type="checkbox"/> listed <input type="checkbox"/> in listed district Name: <input type="checkbox"/> pending listing <input type="checkbox"/> eligible (individually) <input type="checkbox"/> eligible (district) <input type="checkbox"/> not eligible <input type="checkbox"/> not determined	Other:	

Location Map:



Site Map/plan (include north arrow):



ADDITIONAL INFORMATION:

26. (con't) Description of Environment and Outbuildings.
See additional forms.

28. (con't) Further Description of important architectural features.

A bell tower is located at the southeast corner of the building, with rusticated stone applied as a faux raised basement on all elevations. The entrance features three sets of double doors below a full story arched window.

38. (con't) History and Significance.

St. Joseph's parish formed in 1863, and grew with the community of Cottleville. The first parish building was a farm house donated by Thomas Croft, which housed the priest as well as acting as a church. The land on which the parish buildings now sit was sold to the parish by David K. Pitman in 1864. The current building was constructed in 1999 on an empty portion of the property north of the other resources remain from the parish's development.

39 (con't). Sources of information:

St. Charles County Assessor's Office; City of Cottleville building permits; *St. Joseph's Church History* (1965); St. Joseph's Parish website.



ARCHITECTURAL/HISTORIC INVENTORY FORM

1. Survey No. SCAS001-0029B		2. Survey Name: City of Cottleville Architectural/ Historic Resource Survey	
3. County St. Charles		4. Address: 1359 Motherhead Road	
5. City Cottleville	Vicinity: <input type="checkbox"/>	6. UTM: 15 /704018/ 4290722	7. Township/Range/Section: T: 43 R: 03 S: 00
8. Historic Name (if known): St. Joseph Catholic Church		9. Present/Other name (if known): St. Joseph Catholic Church	
10. Ownership: <input checked="" type="checkbox"/> Private <input type="checkbox"/> Public		11. Historic Use (if known): Religious	11. Current Use: Religious

ARCHITECTURAL INFORMATION

12. Category of property: <input checked="" type="checkbox"/> building(s) <input type="checkbox"/> site <input type="checkbox"/> structure <input type="checkbox"/> object	19. Chimney placement: N/A	26. Outbuildings (list, describe in box 26 cont): Additional buildings listed on separate survey forms.
13. Architectural style or vernacular type: Central-tower/ gable front	20. Structural system: Frame	
14. Plan shape: Rectangular	21. Ext. wall cladding: Brick	
5. No. of stories: 2	22. Foundation material: Concrete	
16. No. of bays (1 st floor): 3	23. Basement type: Full	27. Changes: <input type="checkbox"/> Addition(s) Date(s): <input checked="" type="checkbox"/> Altered Date(s): <input type="checkbox"/> Moved Date(s): <input type="checkbox"/> Other Date(s):
17. Roof type: Front Gable	24. Front Porch type: N/A	Endangered by:
18. Roof material: Asphalt	25. Acreage (rural): .89 acres Visible from public road? <input checked="" type="checkbox"/>	
28. Further description of building features and associated resources on continuation page. <input checked="" type="checkbox"/>		

HISTORICAL DATA

29. Construction date: 1961	32. Architect: Stauder, A. F. & Arthur	35. Previously surveyed? <input type="checkbox"/> Survey name: N/A
30. Significant date/period: 1961	33. Builder: Kolkmeier, Elmer Company	36. On National Register? <input type="checkbox"/> indiv. <input type="checkbox"/> district Nomination: N/A
31. Area(s) of significance: N/A	34. Original or significant owner: St. Joseph Catholic Church	37. National Register eligible? <input type="checkbox"/> individually eligible <input checked="" type="checkbox"/> district potential
38. History and significance on continuation page. <input checked="" type="checkbox"/>		
39. Sources of information on continuation page. <input checked="" type="checkbox"/>		

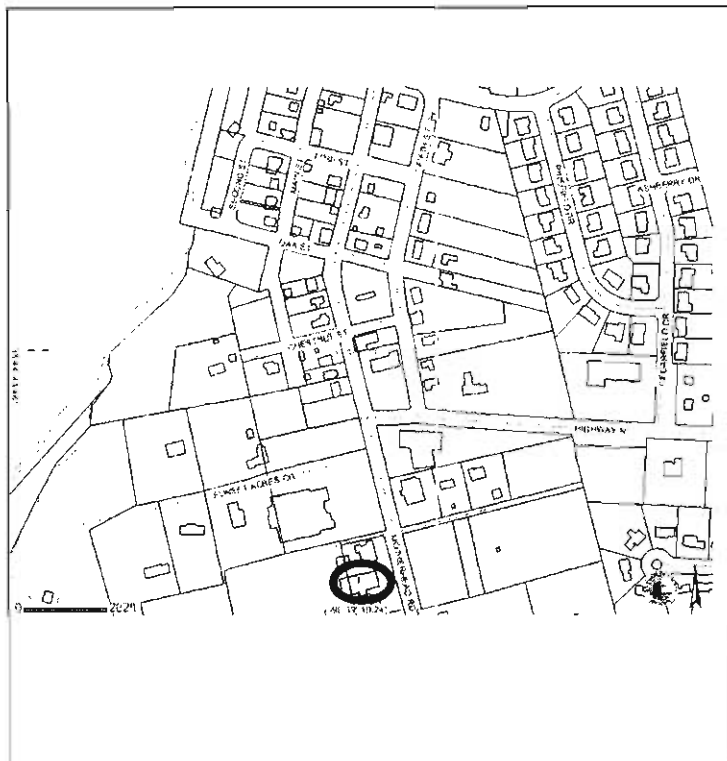
OTHER:

40. Current owner/address: ST CHARLES COUNTY CATHOLIC CHURCH 20 ARCHBISHOP MAY DR ST LOUIS MO 63119-	41. Form prepared by (name and organization): Lafser & Associates	42. Survey date: August 2008
		43. Date of revisions:

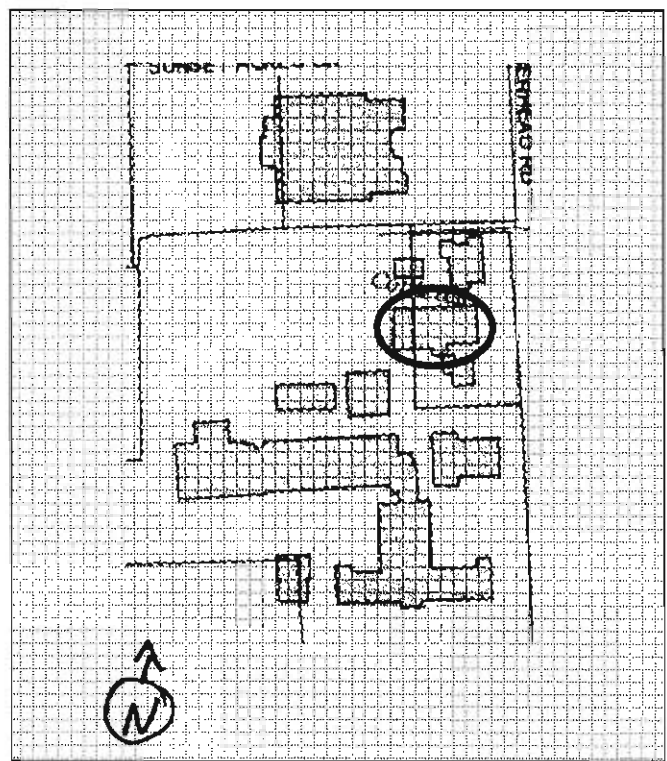
FOR SHPO USE:

Date entered in inventory:	Level of survey <input type="checkbox"/> reconnaissance <input type="checkbox"/> intensive	Additional research needed? <input type="checkbox"/> yes <input type="checkbox"/> no
National Register Status: <input type="checkbox"/> listed <input type="checkbox"/> in listed district Name: <input type="checkbox"/> pending listing <input type="checkbox"/> eligible (individually) <input type="checkbox"/> eligible (district) <input type="checkbox"/> not eligible <input type="checkbox"/> not determined	Other:	

Location Map:



Site Map/plan (include north arrow):



ADDITIONAL INFORMATION:

26. (con't) Description of Environment and Outbuildings.
See additional forms.

28. (con't) Further Description of important architectural features.

A projecting bell tower is centered on the façade, containing the metal and glass entrance doors. Two rounded arch windows have been bricked on either side of the projection. A stone course separates the first level from the second. The steeple has been removed from the tower, replaced with a metal, hipped roof.

38. (con't) History and Significance.

St. Joseph's parish formed in 1863, and grew with the community of Cottleville. The first parish building was a farm house donated by Thomas Croft, which housed the priest as well as acting as a church. The land on which the parish buildings now sit was sold to the parish by David K. Pitman in 1864. This 1961 church was constructed under the direction of Cardinal Joseph Ritter, for a cost of \$160,000. the 1914 church that previously stood in the spot was demolished for the construction of the 1961 building.

39 (con't). Sources of information:

St. Charles County Assessor's Office; City of Cottleville building permits; *St. Joseph's Church History* (1965); St. Joseph's Parish website.



ARCHITECTURAL/HISTORIC INVENTORY FORM

1. Survey No. SCAS001-0029C		2. Survey Name: City of Cottleville Architectural/ Historic Resource Survey	
3. County: St. Charles		4. Address: 1359 Motherhead Road	
5. City: Cottleville	Vicinity: <input type="checkbox"/>	6. UTM: 15 /704018/ 4290750	7. Township/Range/Section: T: 43 R: 03 S: 00
8. Historic Name (if known): St. Joseph Catholic Church		9. Present/Other name (if known): St. Joseph Catholic Church	
10. Ownership: <input checked="" type="checkbox"/> Private <input type="checkbox"/> Public		11. Historic Use (if known): Religious	
		11. Current Use: Religious	

ARCHITECTURAL INFORMATION

12. Category of property: <input checked="" type="checkbox"/> building(s) <input type="checkbox"/> site <input type="checkbox"/> structure <input type="checkbox"/> object		19. Chimney placement: N/A	26. Outbuildings (list, describe in box 26 cont): Additional buildings listed on separate survey forms.
13. Architectural style or vernacular type: Contemporary		20. Structural system: Frame	
14. Plan shape: Rectangular		21. Ext. wall cladding: Brick	
15. No. of stories: 2		22. Foundation material: Concrete	
16. No. of bays (1 st floor): 5		23. Basement type: Full	
17. Roof type: Side Gable		24. Front Porch type: N/A	27. Changes: <input type="checkbox"/> Addition(s) Date(s): <input checked="" type="checkbox"/> Altered Date(s): <input type="checkbox"/> Moved Date(s): <input type="checkbox"/> Other Date(s): Endangered by:
18. Roof material: Asphalt		25. Acreage (rural): .89 acres Visible from public road? <input checked="" type="checkbox"/>	
28. Further description of building features and associated resources on continuation page. <input checked="" type="checkbox"/>			

HISTORICAL DATA

29. Construction date: 1970		32. Architect: Unknown		35. Previously surveyed? <input type="checkbox"/> Survey name: N/A	
30. Significant date/period: 1970		33. Builder: Emmenegger Construction Co.		36. On National Register? <input type="checkbox"/> indiv. <input type="checkbox"/> district Nomination: N/A	
31. Area(s) of significance: N/A		34. Original or significant owner: St. Joseph Catholic Church		37. National Register eligible? <input type="checkbox"/> individually eligible <input checked="" type="checkbox"/> district potential	
38. History and significance on continuation page. <input checked="" type="checkbox"/>					
39. Sources of information on continuation page. <input checked="" type="checkbox"/>					

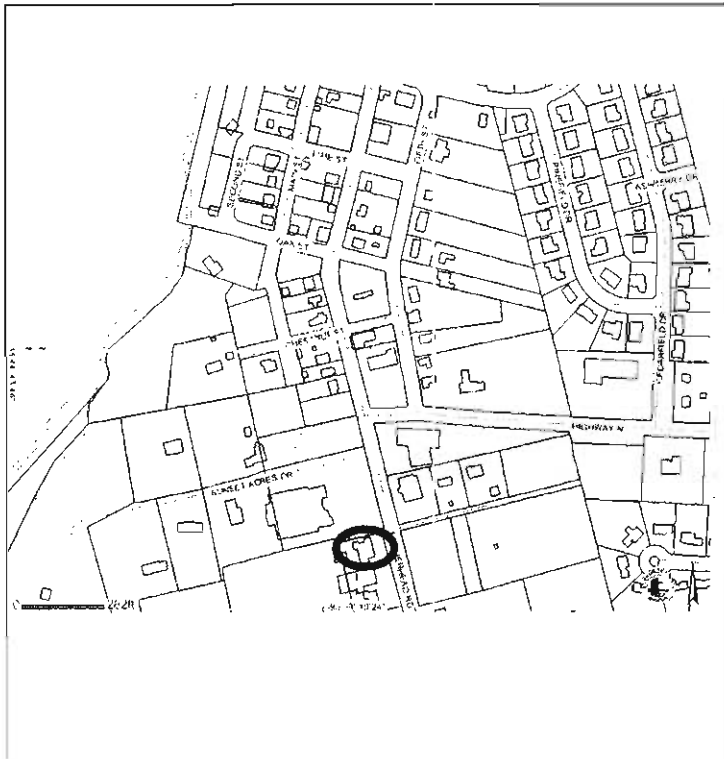
OTHER:

40. Current owner/address: ST CHARLES COUNTY CATHOLIC CHURCH 20 ARCHBISHOP MAY DR ST LOUIS MO 63119-		41. Form prepared by (name and organization): Lafser & Associates		42. Survey date: August 2008	
				43. Date of revisions:	

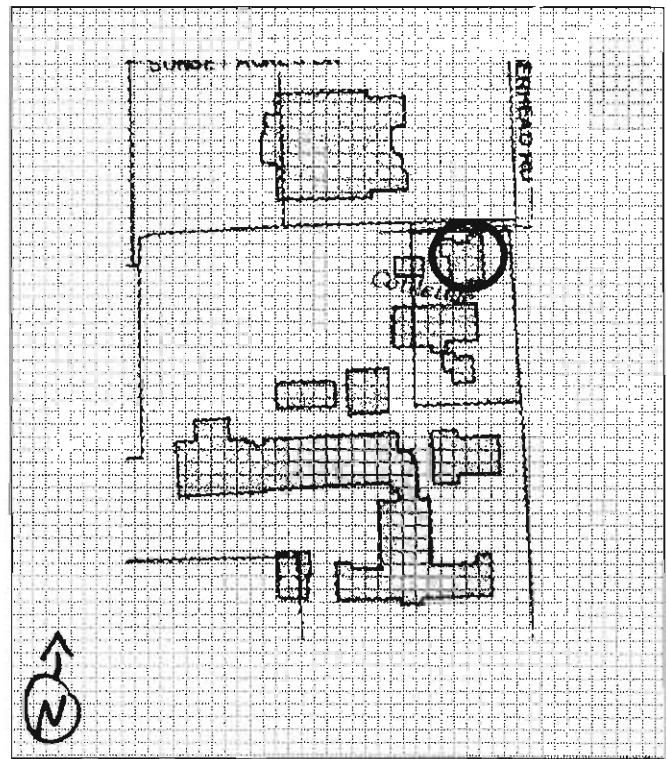
FOR SHPO USE:

Date entered in inventory:		Level of survey <input type="checkbox"/> reconnaissance <input type="checkbox"/> intensive		Additional research needed? <input type="checkbox"/> yes <input type="checkbox"/> no	
National Register Status: <input type="checkbox"/> listed <input type="checkbox"/> in listed district		Other:			
Name: <input type="checkbox"/> pending listing <input type="checkbox"/> eligible (individually) <input type="checkbox"/> eligible (district) <input type="checkbox"/> not eligible <input type="checkbox"/> not determined					

Location Map:



Site Map/plan (include north arrow):



ADDITIONAL INFORMATION:

26. (con't) Description of Environment and Outbuildings.
See additional forms.

28. (con't) Further Description of important architectural features.

The facade consists of a first level projection that runs the length of the building, with French doors with sidelights in the fourth bay and sash windows comprising the remaining bays. The upper level is set back one bay, featuring sash windows in its three bays and a cross gable above the central bay. Vinyl siding fills the gables.

38. (con't) History and Significance.

St. Joseph's parish formed in 1863, and grew with the community of Cottleville. The first parish building was a farm house donated by Thomas Croft, which housed the priest as well as acting as a church. The land on which the parish buildings now sit was sold to the parish by David K. Pitman in 1864. This 1970 rectory was constructed under the direction of Reverend John R. Maguire. The new rectory was constructed on the site of the first church building, constructed in 1874. That building originally housed the church services on the second floor and the rectory on the first floor, was later converted for use as a school and convent, and when it was demolished it was only used as the convent. Prior to the completion of the 1970 rectory, the priest lived in the building south of the 1961 church (now the convent).

39 (con't). Sources of information:

St. Charles County Assessor's Office; City of Cottleville building permits; *St. Joseph's Church History* (1965); St. Joseph's Parish website.



ARCHITECTURAL/HISTORIC INVENTORY FORM

1. Survey No. SCAS001-0029D		2. Survey Name City of Cottleville Architectural/ Historic Resource Survey	
3. County: St. Charles		4. Address: 1359 Motherhead Road	
5. City: Cottleville	Vicinity: <input type="checkbox"/>	6. UTM: 15 /704018/ 4290815	7. Township/Range/Section: T: 43 R: 03 S: 00
8. Historic Name (if known): St. Joseph Catholic Church		9. Present/Other name (if known): St. Joseph Catholic Church	
10. Ownership: <input checked="" type="checkbox"/> Private <input type="checkbox"/> Public		11. Historic Use (if known): Religious	11. Current Use: Religious

ARCHITECTURAL INFORMATION

12. Category of property: <input checked="" type="checkbox"/> buildings(s) <input type="checkbox"/> site <input type="checkbox"/> structure <input type="checkbox"/> object		19. Chimney placement: N/A	26. Outbuildings (list, describe in box 26 cont): Additional buildings listed on separate survey forms.
13. Architectural style or vernacular type: Contemporary		20. Structural system: Frame	
14. Plan shape: Rectangular		21. Ext. wall cladding: Vinyl	
15. No. of stories: 2		22. Foundation material: Concrete	
16. No. of bays (1 st floor): 4		23. Basement type: Full	27. Changes: <input type="checkbox"/> Addition(s) Date(s): <input checked="" type="checkbox"/> Altered Date(s): 1970 <input type="checkbox"/> Moved Date(s): <input type="checkbox"/> Other Date(s): Endangered by:
17. Roof type: Side Gable		24. Front Porch type: Stoop	
18. Roof material: Asphalt		25. Acreage (rural): .89 acres Visible from public road? <input checked="" type="checkbox"/>	
28. Further description of building features and associated resources on continuation page. <input checked="" type="checkbox"/>			

HISTORICAL DATA

29. Construction date: 1926		32. Architect: Unknown	35. Previously surveyed? <input type="checkbox"/> Survey name: N/A
30. Significant date/period: 1926-1959		33. Builder: Unknown	36. On National Register? <input type="checkbox"/> indiv. <input type="checkbox"/> district Nomination: N/A
31. Area(s) of significance: Religion/ Community Development		34. Original or significant owner: St. Joseph Catholic Church	37. National Register eligible? <input type="checkbox"/> individually eligible <input checked="" type="checkbox"/> district potential
38. History and significance on continuation page. <input checked="" type="checkbox"/>			
39. Sources of information on continuation page. <input checked="" type="checkbox"/>			

OTHER:

40. Current owner/address: ST CHARLES COUNTY CATHOLIC CHURCH 20 ARCHBISHOP MAY DR ST LOUIS MO 63119-		41. Form prepared by (name and organization) Lafser & Associates	42. Survey date: August 2008
			43. Date of revisions:

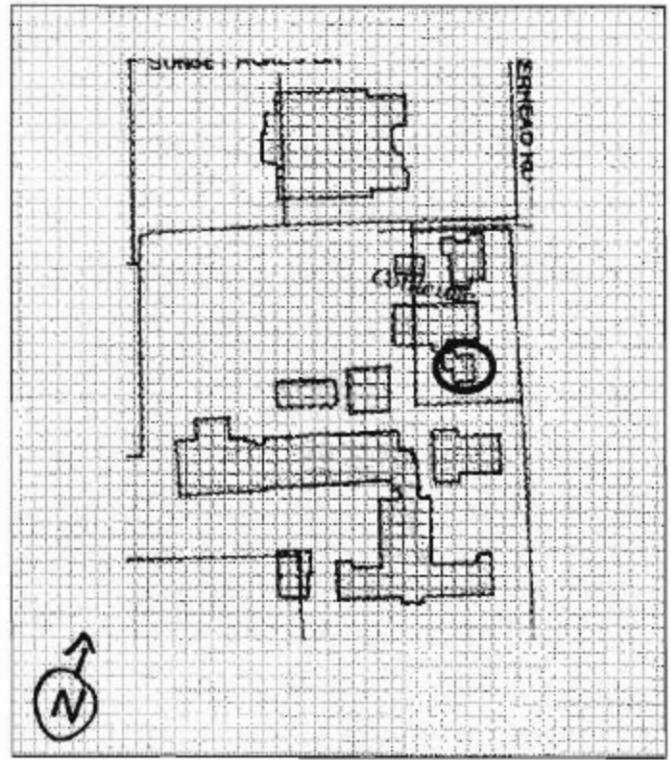
FOR SHPO USE:

Date entered in inventory:	Level of survey <input type="checkbox"/> reconnaissance <input type="checkbox"/> intensive	Additional research needed? <input type="checkbox"/> yes <input type="checkbox"/> no
National Register Status: <input type="checkbox"/> listed <input type="checkbox"/> in listed district	Other:	
Name: <input type="checkbox"/> pending listing <input type="checkbox"/> eligible (individually) <input type="checkbox"/> eligible (district) <input type="checkbox"/> not eligible <input type="checkbox"/> not determined		

Location Map:



Site Map/plan (include north arrow):



ADDITIONAL INFORMATION:

26. (con't) Description of Environment and Outbuildings.
See additional forms.

28. (con't) Further Description of important architectural features.

The building was completely remodeled in 1970, with a large addition to the rear. However, the fenestration pattern has not changed on the façade.

38. (con't) History and Significance.

St. Joseph's parish formed in 1863, and grew with the community of Cottleville. The first parish building was a farm house donated by Thomas Croft, which housed the priest as well as acting as a church. The land on which the parish buildings now sit was sold to the parish by David K. Pitman in 1864. The 1874 church was converted into a convent and school when this building was constructed in 1926 for use as a 6 room rectory under the direction of Reverend Adolph Range. It was remodeled in 1970 when the new rectory was constructed, and is now used as the convent.

39 (con't). Sources of information:

St. Charles County Assessor's Office; City of Cottleville building permits; *St. Joseph's Church History* (1965); St. Joseph's Parish website.



ARCHITECTURAL/HISTORIC INVENTORY FORM

1. Survey No. SCAS001-0029E		2. Survey Name: City of Cottleville Architectural/ Historic Resource Survey	
3. County: St. Charles		4. Address: 1355 Motherhead Road	
5. City: Cottleville	Vicinity: <input type="checkbox"/>	6. UTM: 15 /704046/ 4290676	7. Township/Range/Section: T: 43 R: 03 S: 00
8. Historic Name (if known): St. Joseph Catholic Church		9. Present/Other name (if known): St. Joseph Catholic Church	
10. Ownership: <input checked="" type="checkbox"/> Private <input type="checkbox"/> Public		11. Historic Use (if known): Religious/ Education	11. Current Use: Religious/ Education

ARCHITECTURAL INFORMATION

12. Category of property: <input checked="" type="checkbox"/> building(s) <input type="checkbox"/> site <input type="checkbox"/> structure <input type="checkbox"/> object		19. Chimney placement: N/A	26. Outbuildings (list, describe in box 26 con't): Additional buildings listed on separate survey forms.
13. Architectural style or vernacular type: Late 19 th and 20 th Century Revival Style		20. Structural system: Frame	
14. Plan shape: Rectangular		21. Ext. wall cladding: Brick	
15. No. of stories: 2		22. Foundation material: Concrete	
16. No. of bays (1 st floor): 5		23. Basement type: Full	
17. Roof type: Cross Gable		24. Front Porch type: N/A	
18. Roof material: Asphalt		25. Acreage (rural): 7.6 acres Visible from public road? <input checked="" type="checkbox"/>	27. Changes: <input type="checkbox"/> Addition(s) Date(s): <input checked="" type="checkbox"/> Altered Date(s): 1970 <input type="checkbox"/> Moved Date(s): <input type="checkbox"/> Other Date(s): Endangered by:
28. Further description of building features and associated resources on continuation page. <input checked="" type="checkbox"/>			

HISTORICAL DATA

29. Construction date: 1938		32. Architect: Unknown	35. Previously surveyed? <input type="checkbox"/> Survey name: N/A
30. Significant date/period: 1938- present		33. Builder: G'Sell	36. On National Register? <input type="checkbox"/> indiv. <input type="checkbox"/> district Nomination: N/A
31. Area(s) of significance: Religion/ Community Development/ Education		34. Original or significant owner: St. Joseph Catholic Church	37. National Register eligible? <input checked="" type="checkbox"/> individually eligible <input checked="" type="checkbox"/> district potential
38. History and significance on continuation page. <input checked="" type="checkbox"/>			
39. Sources of information on continuation page. <input checked="" type="checkbox"/>			

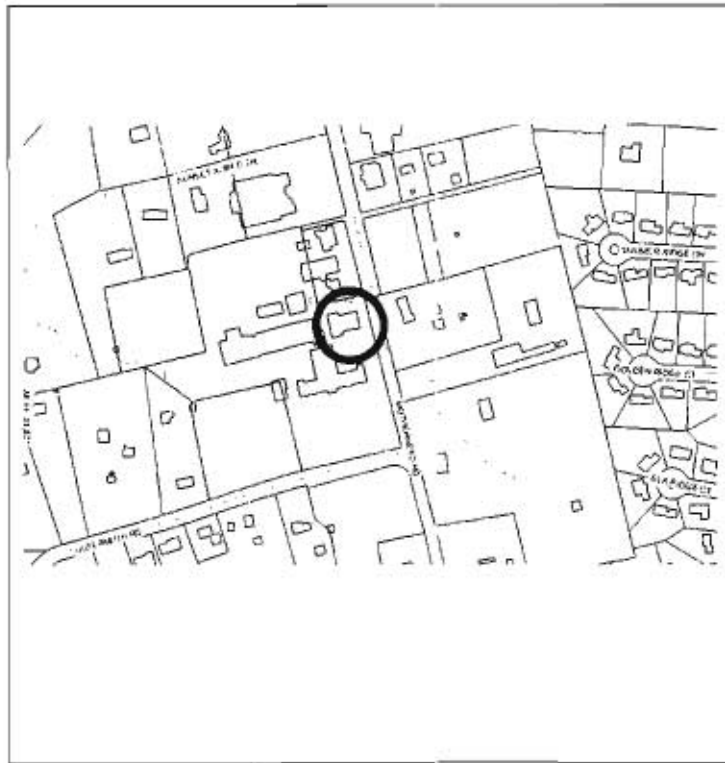
OTHER:

40. Current owner/address: ST CHARLES COUNTY CATHOLIC CHURCH 20 ARCHBISHOP MAY DR ST LOUIS MO 63119-		41. Form prepared by (name and organization): Lafser & Associates	42. Survey date: August 2008
43. Date of revisions:			

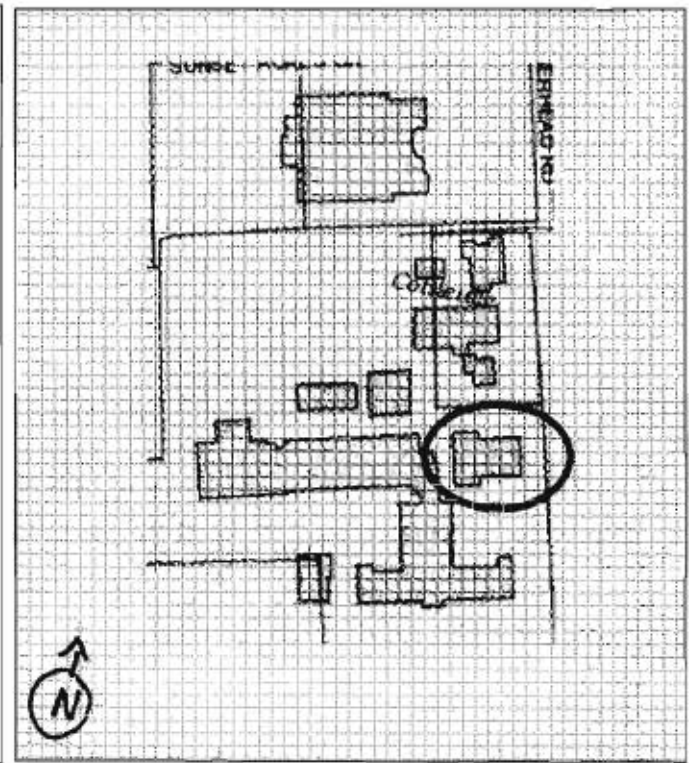
FOR SHPO USE:

Date entered in inventory:	Level of survey <input type="checkbox"/> reconnaissance <input type="checkbox"/> intensive	Additional research needed? <input type="checkbox"/> yes <input type="checkbox"/> no
National Register Status: <input type="checkbox"/> listed <input type="checkbox"/> in listed district Name: <input type="checkbox"/> pending listing <input type="checkbox"/> eligible (individually) <input type="checkbox"/> eligible (district) <input type="checkbox"/> not eligible <input type="checkbox"/> not determined	Other:	

Location Map:



Site Map/plan (include north arrow):



ADDITIONAL INFORMATION:

26. (con't) Description of Environment and Outbuildings.
See additional forms.

28. (con't) Further Description of important architectural features.

The 1938 building is relatively intact, and features a central projection with brick quoining and a double metal door entrance with sidelights. The words "St. Joseph's School" are carved into a stone name plate above the door. The windows on the façade were replaced in 1970, with an air conditioning unit and fire alarm filling the central bays of the raised basement. Later school buildings are much larger than the original building, but do not dramatically impact its architecture, connected only on the basement level at the rear of the original building.

38. (con't) History and Significance.

St. Joseph's parish formed in 1863, and grew with the community of Cottleville. The first parish building was a farm house donated by Thomas Croft, which housed the priest as well as acting as a church. The land on which the parish buildings now sit was sold to the parish by David K. Pitman in 1864. The first school classes were held in 1872 in the Croft house, and after its conversion to a convent and school in the early 1930s, classes were held in the 1874 church building. The present school was constructed in 1938 for \$14,000, with 3 classrooms, an open hall that seated 325, a basement kitchen, open cafeteria, and garage for school buses. In 1970 a new, 2-story building was constructed to the east of the school for \$290,000. The interior consisted primarily of open space on the first and second levels, divided by removable partition walls. It was to be used in conjunction with the old school building. In the late 1980s plans were drawn for an addition to the school building, constructed to the south of the 1970 building. The construction was completed in the last 10 years.

39 (con't). Sources of information:

St. Charles County Assessor's Office; City of Cottleville building permits; *St. Joseph's Church History* (1965); St. Joseph's Parish website.



ARCHITECTURAL/HISTORIC INVENTORY FORM

1. Survey No. SCAS001-0029F		2. Survey Name: City of Cottleville Architectural/ Historic Resource Survey	
3. County: St. Charles		4. Address: 1355 Motherhead Road	
5. City: Cottleville	Vicinity: <input type="checkbox"/>	6. UTM: 15 /703981/ 4290695	7. Township/Range/Section: T: 43 R: 03 S: 00
8. Historic Name (if known): St. Joseph Catholic Church		9. Present/Other name (if known): St. Joseph Catholic Church	
10. Ownership: <input checked="" type="checkbox"/> Private <input type="checkbox"/> Public		11. Historic Use (if known): Religious	11. Current Use: Religious

ARCHITECTURAL INFORMATION

12. Category of property: <input checked="" type="checkbox"/> building(s) <input type="checkbox"/> site <input type="checkbox"/> structure <input type="checkbox"/> object		19. Chimney placement: N/A	26. Outbuildings (list, describe in box 26 cont): Additional buildings listed on separate survey forms.
13. Architectural style or vernacular type: Late 19 th and 20 th Century American Movements		20. Structural system: Frame	
14. Plan shape: Rectangular		21. Ext. wall cladding: Vinyl	
15. No. of stories: 2		22. Foundation material: Concrete	
16. No. of bays (1 st floor): 5		23. Basement type: Full	
17. Roof type: Side Gable		24. Front Porch type: Stoop	27. Changes: <input type="checkbox"/> Addition(s) Date(s): <input checked="" type="checkbox"/> Altered Date(s): 1970 <input type="checkbox"/> Moved Date(s): <input type="checkbox"/> Other Date(s): Endangered by:
18. Roof material: Asphalt		25. Acreage (rural): 7.6 acres Visible from public road? <input checked="" type="checkbox"/>	
28. Further description of building features and associated resources on continuation page. <input checked="" type="checkbox"/>			

HISTORICAL DATA

29. Construction date: Unknown		32. Architect: Unknown	35. Previously surveyed? <input type="checkbox"/> Survey name: N/A
30. Significant date/period: Unknown		33. Builder: Unknown	36. On National Register? <input type="checkbox"/> indiv. <input type="checkbox"/> district Nomination: N/A
31. Area(s) of significance: Religion/ Community Development		34. Original or significant owner: St. Joseph Catholic Church	37. National Register eligible? <input type="checkbox"/> individually eligible <input checked="" type="checkbox"/> district potential
38. History and significance on continuation page. <input checked="" type="checkbox"/>			
39. Sources of information on continuation page. <input checked="" type="checkbox"/>			

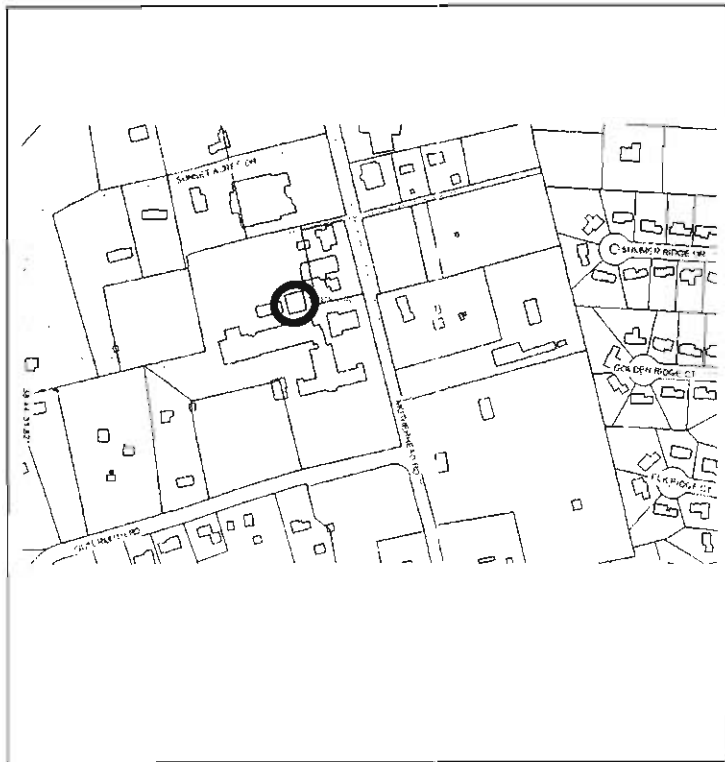
OTHER:

40. Current owner/address: ST CHARLES COUNTY CATHOLIC CHURCH 20 ARCHBISHOP MAY DR ST LOUIS MO 63119-		41. Form prepared by (name and organization): Lafser & Associates	42. Survey date: August 2008
			43. Date of revisions:

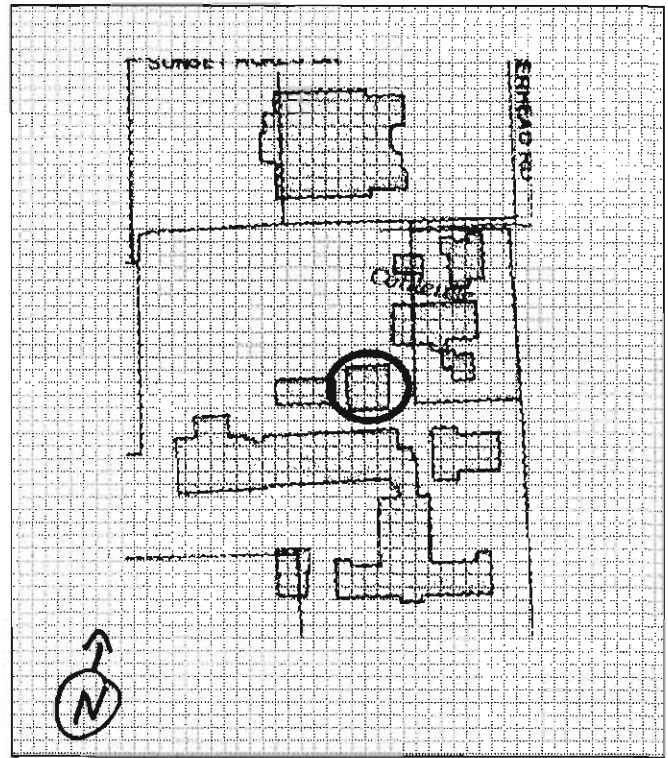
FOR SHPO USE:

Date entered in inventory:	Level of survey <input type="checkbox"/> reconnaissance <input type="checkbox"/> intensive	Additional research needed? <input type="checkbox"/> yes <input type="checkbox"/> no
National Register Status: <input type="checkbox"/> listed <input type="checkbox"/> in listed district	Other:	
Name: <input type="checkbox"/> pending listing <input type="checkbox"/> eligible (individually) <input type="checkbox"/> eligible (district) <input type="checkbox"/> not eligible <input type="checkbox"/> not determined		

Location Map:



Site Map/plan (include north arrow):



ADDITIONAL INFORMATION:

26. (con't) Description of Environment and Outbuildings.
See additional forms.

28. (con't) Further Description of important architectural features.

Though the construction date is unknown, the building reflects the same facing found on the convent, which was updated in 1970. Sash windows are found in four of the façade bays, with a metal door in the eastern bay. The windows in the basement level are wood.

38. (con't) History and Significance.

St. Joseph's parish formed in 1863, and grew with the community of Cottleville. The first parish building was a farm house donated by Thomas Croft, which housed the priest as well as acting as a church. The land on which the parish buildings now sit was sold to the parish by David K. Pitman in 1864. Numerous buildings were constructed on the parish site between 1874 and 1999. This building is one of unspecified function, most likely used as community gathering spaces.

39 (con't). Sources of information:

St. Charles County Assessor's Office; City of Cottleville building permits; *St. Joseph's Church History* (1965); St. Joseph's Parish website.



ARCHITECTURAL/HISTORIC INVENTORY FORM

1. Survey No. SCAS001-0029G		2. Survey Name: City of Cottleville Architectural/ Historic Resource Survey	
3. County: St. Charles		4. Address: 1355 Motherhead Road	
5. City: Cottleville	Vicinity: <input type="checkbox"/>	6. UTM: 15 /703972/ 4290695	7. Township/Range/Section: T: 43 R: 03 S: 00
8. Historic Name (if known): St. Joseph Catholic Church		9. Present/Other name (if known): St. Joseph Catholic Church	
10. Ownership: <input checked="" type="checkbox"/> Private <input type="checkbox"/> Public		11. Historic Use (if known): Religious	11. Current Use: Religious

ARCHITECTURAL INFORMATION

12. Category of property: <input checked="" type="checkbox"/> building(s) <input type="checkbox"/> site <input type="checkbox"/> structure <input type="checkbox"/> object		19. Chimney placement: N/A	26. Outbuildings (list, describe in box 26 con't) Additional buildings listed on separate survey forms. Car Port
13. Architectural style or vernacular type: Late 19 th and 20 th Century American Movements		20. Structural system: Frame	
14. Plan shape: Rectangular		21. Ext. wall cladding: Concrete	
15. No. of stories: 2		22. Foundation material: Concrete	
16. No. of bays (1 st floor): 5		23. Basement type: Full	
17. Roof type: Side Gable		24. Front Porch type: N/A	27. Changes: <input type="checkbox"/> Addition(s) Date(s): <input type="checkbox"/> Altered Date(s): <input type="checkbox"/> Moved Date(s): <input type="checkbox"/> Other Date(s): Endangered by:
18. Roof material: Asphalt		25. Acreage (rural): 7.6 acres Visible from public road? <input checked="" type="checkbox"/>	
28. Further description of building features and associated resources on continuation page. <input checked="" type="checkbox"/>			

HISTORICAL DATA

29. Construction date: Unknown	32. Architect: Unknown	35. Previously surveyed? <input type="checkbox"/> Survey name: N/A
30. Significant date/period: Unknown	33. Builder: Unknown	36. On National Register? <input type="checkbox"/> indiv. <input type="checkbox"/> district Nomination: N/A
31. Area(s) of significance: Religion/ Community Development	34. Original or significant owner: St. Joseph Catholic Church	37. National Register eligible? <input type="checkbox"/> individually eligible <input checked="" type="checkbox"/> district potential
38. History and significance on continuation page. <input checked="" type="checkbox"/>		
39. Sources of information on continuation page. <input checked="" type="checkbox"/>		

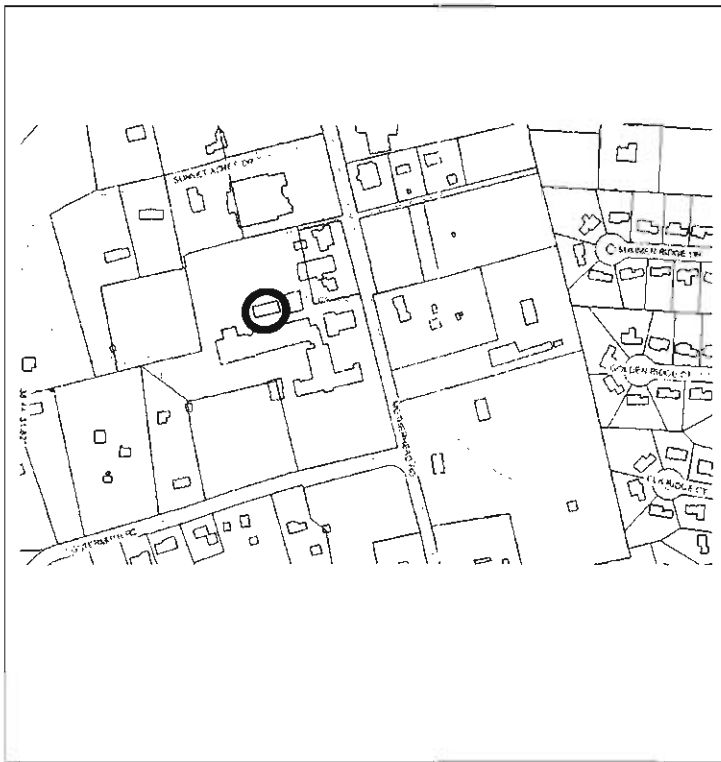
OTHER:

40. Current owner/address: ST CHARLES COUNTY CATHOLIC CHURCH 20 ARCHBISHOP MAY DR ST LOUIS MO 63119-	41. Form prepared by (name and organization): Lafser & Associates	42. Survey date: August 2008
		43. Date of revisions:

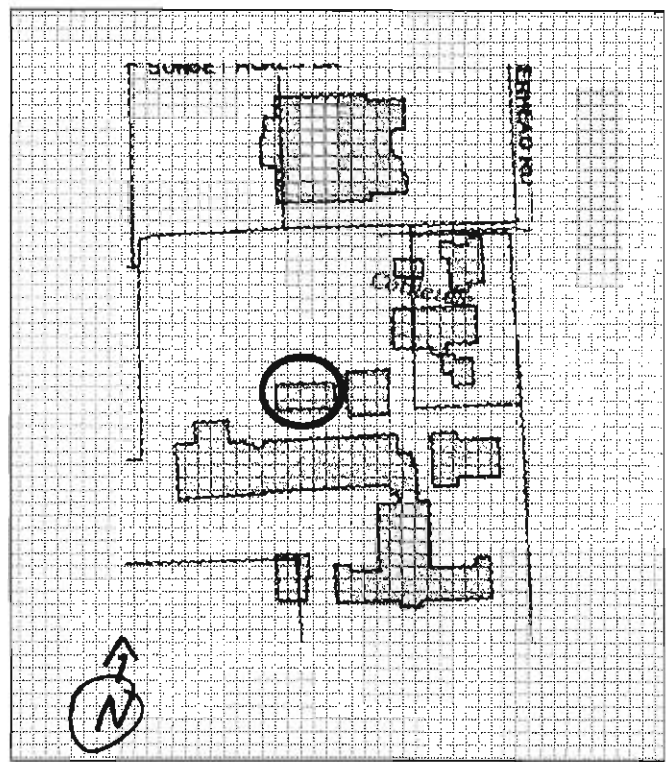
FOR SHPO USE:

Date entered in inventory:	Level of survey <input type="checkbox"/> reconnaissance <input type="checkbox"/> intensive	Additional research needed? <input type="checkbox"/> yes <input type="checkbox"/> no
National Register Status: <input type="checkbox"/> listed <input type="checkbox"/> in listed district	Other:	
Name: <input type="checkbox"/> pending listing <input type="checkbox"/> eligible (individually) <input type="checkbox"/> eligible (district) <input type="checkbox"/> not eligible <input type="checkbox"/> not determined		

Location Map:



Site Map/plan (include north arrow):



ADDITIONAL INFORMATION:

26. (con't) Description of Environment and Outbuildings.

See additional forms.

Carport: A metal frame structure with asphalt shingle roof and vinyl siding in the end gables.

28. (con't) Further Description of important architectural features.

A very simple three bay structure with metal door and four pane metal windows.

38. (con't) History and Significance.

St. Joseph's parish formed in 1863, and grew with the community of Cottleville. The first parish building was a farm house donated by Thomas Croft, which housed the priest as well as acting as a church. The land on which the parish buildings now sit was sold to the parish by David K. Pitman in 1864. This sewage treatment plant was constructed in 1970 to accommodate the 1961 church, 1970 rectory, 1926 convent, 1938 school, and 1970 school under construction.

39 (con't). Sources of information:

St. Charles County Assessor's Office; City of Cottleville building permits; *St. Joseph's Church History* (1965); St. Joseph's Parish website.



ARCHITECTURAL/HISTORIC INVENTORY FORM

1. Survey No: SCAS001-0029H		2. Survey Name: City of Cottleville Architectural/ Historic Resource Survey	
3. County: St. Charles		4. Address: 1355 Motherhead Road	
5. City: Cottleville	Vicinity: <input type="checkbox"/>	6. UTM: 15 /703981/ 4290695	7. Township/Range/Section: T: 43 R: 03 S: 00
8. Historic Name (if known): St. Joseph Catholic Church		9. Present/Other name (if known): St. Joseph Catholic Church	
10. Ownership: <input checked="" type="checkbox"/> Private <input type="checkbox"/> Public		11. Historic Use (if known): Funerary	11. Current Use: Funerary

ARCHITECTURAL INFORMATION

12. Category of property: <input type="checkbox"/> building(s) <input checked="" type="checkbox"/> site <input type="checkbox"/> structure <input type="checkbox"/> object		19. Chimney placement: N/A	26. Outbuildings (list, describe in box 26 cont): Additional buildings listed on separate survey forms.
13. Architectural style or vernacular type: Cemetery		20. Structural system: N/A	
14. Plan shape: Rectangular		21. Ext. wall cladding: N/A	
15. No. of stories: N/A		22. Foundation material: N/a	
16. No. of bays (1 st floor): N/A		23. Basement type: N/A	
17. Roof type: N/A		24. Front Porch type: N/A	
18. Roof material: N/A		25. Acreage (rural): 7.6 acres Visible from public road? <input checked="" type="checkbox"/>	27. Changes: <input type="checkbox"/> Addition(s) Date(s): <input type="checkbox"/> Altered Date(s): <input type="checkbox"/> Moved Date(s): <input type="checkbox"/> Other Date(s): Endangered by:
28. Further description of building features and associated resources on continuation page. <input checked="" type="checkbox"/>			

HISTORICAL DATA

29. Construction date: 1864		32. Architect: Unknown	35. Previously surveyed? <input type="checkbox"/> Survey name: N/A
30. Significant date/period: 1864-present		33. Builder: Unknown	36. On National Register? <input type="checkbox"/> indiv. <input type="checkbox"/> district Nomination: N/A
31. Area(s) of significance: Religion/ Community Development		34. Original or significant owner: St. Joseph Catholic Church	37. National Register eligible? <input checked="" type="checkbox"/> individually eligible <input checked="" type="checkbox"/> district potential
38. History and significance on continuation page. <input checked="" type="checkbox"/>			
39. Sources of information on continuation page. <input checked="" type="checkbox"/>			

OTHER:

40. Current owner/address: ST CHARLES COUNTY CATHOLIC CHURCH 20 ARCHBISHOP MAY DR ST LOUIS MO 63119-		41. Form prepared by (name and organization): Lafser & Associates	42. Survey date: August 2008
			43. Date of revisions:

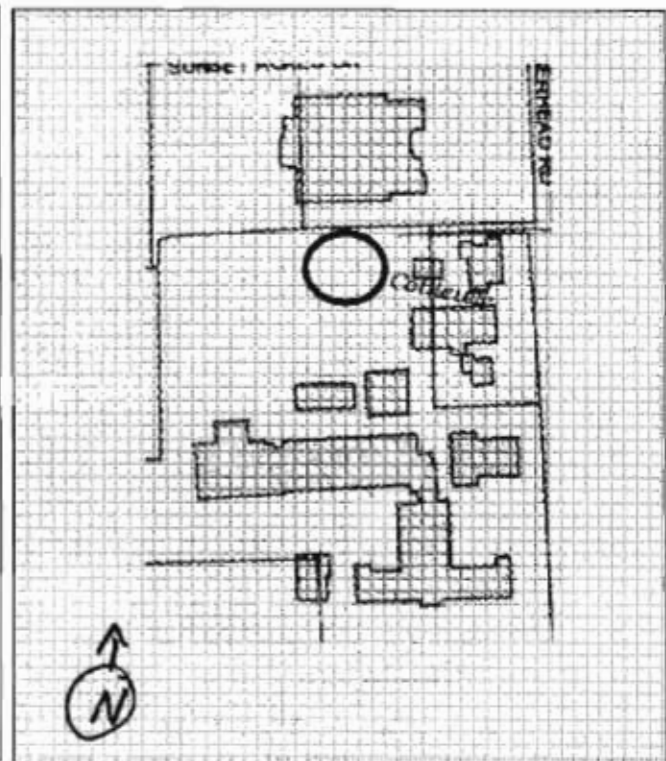
FOR SHPO USE:

Date entered in inventory:	Level of survey <input type="checkbox"/> reconnaissance <input type="checkbox"/> intensive	Additional research needed? <input type="checkbox"/> yes <input type="checkbox"/> no
National Register Status: <input type="checkbox"/> listed <input type="checkbox"/> in listed district Name: <input type="checkbox"/> pending listing <input type="checkbox"/> eligible (individually) <input type="checkbox"/> eligible (district) <input type="checkbox"/> not eligible <input type="checkbox"/> not determined		Other:

Location Map:



Site Map/plan (include north arrow):



ADDITIONAL INFORMATION:

26. (con't) Description of Environment and Outbuildings.

See additional forms. Area is enclosed by an iron fence with a rounded arch gate. Trees and bushes line the perimeter.

28. (con't) Further Description of important architectural features.

Cemetery features approximately 200 headstones from the 1870s to 2000s in a variety of styles and forms.

38. (con't) History and Significance.

St. Joseph's parish formed in 1863, and grew with the community of Cottleville. The first parish building was a farm house donated by Thomas Croft, which housed the priest as well as acting as a church. The land on which the parish buildings now sit was sold to the parish by David K. Pitman in 1864. The cemetery was plotted early in the parish's history, and is reflected on maps from the 1880s. The cemetery was used continuously throughout the parish history, with a notable pastor, Fr. Svehla, buried there as recently as 1967.

39 (con't). Sources of information:

St. Charles County Assessor's Office; City of Cottleville building permits; *St. Joseph's Church History* (1965); St. Joseph's Parish website.



UNBORN BAE

In Memory Of All Innocent
Victims Of Abortion



E. Wm. Prindle
Council
Knights Of Columbus

ARCHITECTURAL/HISTORIC INVENTORY FORM

1. Survey No: SCAS001-00291		2. Survey Name: City of Cottleville Architectural/ Historic Resource Survey	
3. County: St. Charles		4. Address: 1355 Motherhead Road	
5. City: Cottleville	Vicinity: <input type="checkbox"/>	6. UTM: 15 /704046/ 4290676	7. Township/Range/Section: T: 43 R: 03 S: 00
8. Historic Name (if known): St. Joseph Catholic Church		9. Present/Other name (if known): St. Joseph Catholic Church	
10. Ownership: <input checked="" type="checkbox"/> Private <input type="checkbox"/> Public		11. Historic Use (if known): Religious/ Education	11. Current Use: Religious/ Education

ARCHITECTURAL INFORMATION

12. Category of property: <input checked="" type="checkbox"/> building(s) <input type="checkbox"/> site <input type="checkbox"/> structure <input type="checkbox"/> object		19. Chimney placement: N/A	26. Outbuildings (list, describe in box 26 cont): Additional buildings listed on separate survey forms.
13. Architectural style or vernacular type: Contemporary		20. Structural system: Frame	Recreation Shelter
14. Plan shape: Rectangular		21. Ext. wall cladding: Brick	
15. No. of stories: 2		22. Foundation material: Concrete	
16. No. of bays (1 st floor): 5		23. Basement type: Full	27. Changes: <input type="checkbox"/> Addition(s) Date(s): <input checked="" type="checkbox"/> Altered Date(s): 1970 <input type="checkbox"/> Moved Date(s): <input type="checkbox"/> Other Date(s):
17. Roof type: Cross Gable		24. Front Porch type: N/A	Endangered by:
18. Roof material: Asphalt		25. Acreage (rural). 7.6 acres Visible from public road? <input checked="" type="checkbox"/>	
28. Further description of building features and associated resources on continuation page. <input checked="" type="checkbox"/>			

HISTORICAL DATA

29. Construction date: 1970, c. 1995		32. Architect: Unknown	35. Previously surveyed? <input type="checkbox"/> Survey name: N/A
30. Significant date/period: 1970- present		33. Builder: G'Sell	36. On National Register? <input type="checkbox"/> indiv. <input type="checkbox"/> district Nomination: N/A
31. Area(s) of significance: Religion/ Community Development/ Education		34. Original or significant owner: St. Joseph Catholic Church	37. National Register eligible? <input checked="" type="checkbox"/> individually eligible <input checked="" type="checkbox"/> district potential
38. History and significance on continuation page. <input checked="" type="checkbox"/>			
39. Sources of information on continuation page. <input checked="" type="checkbox"/>			

OTHER:

40. Current owner/address: ST CHARLES COUNTY CATHOLIC CHURCH 20 ARCHBISHOP MAY DR ST LOUIS MO 63119-		41. Form prepared by (name and organization): Lafser & Associates	42. Survey date: August 2008
		43. Date of revisions:	

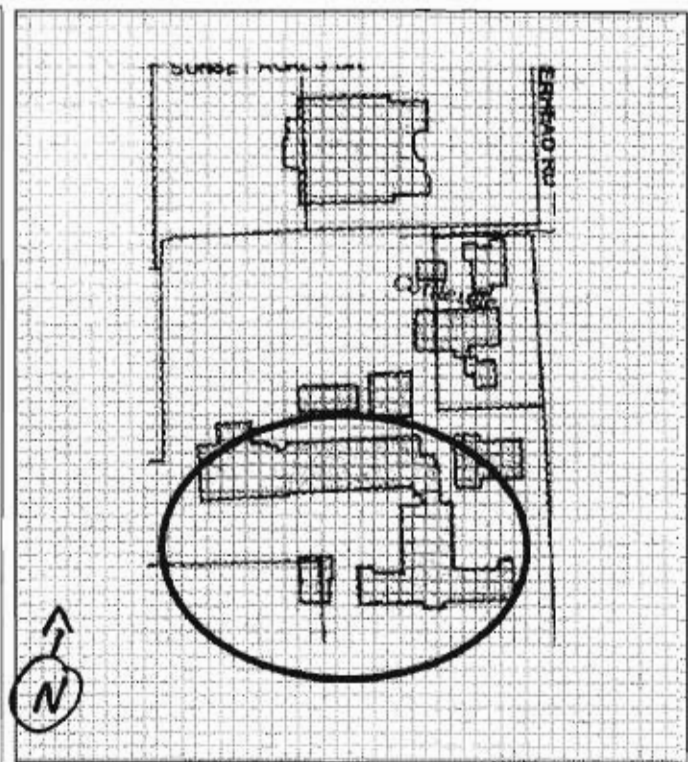
FOR SHPO USE:

Date entered in inventory:	Level of survey <input type="checkbox"/> reconnaissance <input type="checkbox"/> intensive	Additional research needed? <input type="checkbox"/> yes <input type="checkbox"/> no
National Register Status: <input type="checkbox"/> listed <input type="checkbox"/> in listed district Name: <input type="checkbox"/> pending listing <input type="checkbox"/> eligible (individually) <input type="checkbox"/> eligible (district) <input type="checkbox"/> not eligible <input type="checkbox"/> not determined	Other:	

Location Map:



Site Map/plan (include north arrow):



ADDITIONAL INFORMATION:

26. (con't) Description of Environment and Outbuildings.

See additional forms.

Recreation Shelter: Located on the south side of the main building, features a brick structure that houses a concession stand with a connected canopy on the south side.

28. (con't) Further Description of important architectural features.

The original 1938 school building is relatively intact, and connected to the 1970 building by a connection in the basement at the rear of the building. The glass façade of the 1970 addition features multicolored brick pillars and with two sets of paired metal and glass door located below grade, and one set at grade. The windows and doors feature square fixed pane transom windows. The more recent addition is located to the south of the 1970 building and features red brick with metal windows.

38. (con't) History and Significance.

St. Joseph's parish formed in 1863, and grew with the community of Cottleville. The first parish building was a farm house donated by Thomas Croft, which housed the priest as well as acting as a church. The land on which the parish buildings now sit was sold to the parish by David K. Pitman in 1864. The first school classes were held in 1872 in the Croft house, and after its conversion to a convent and school in the early 1930s, classes were held in the 1874 church building. The present school was constructed in 1938 for \$14,000, with 3 classrooms, an open hall that seated 325, a basement kitchen, open cafeteria, and garage for school buses. In 1970 a new, 2-story building was constructed to the east of the school for \$290,000. The interior consisted primarily of open space on the first and second levels, divided by removable partition walls. It was to be used in conjunction with the old school building. In the late 1980s plans were drawn for an addition to the school building, constructed to the south of the 1970 building. The construction was completed in the last 10 years.

39 (con't). Sources of information:

St. Charles County Assessor's Office; City of Cottleville building permits; *St. Joseph's Church History* (1965); St. Joseph's Parish website.





112E LANE

ARCHITECTURAL/HISTORIC INVENTORY FORM

1. Survey No: SCAS001-0027		2. Survey Name: City of Cottleville Architectural/ Historic Resource Survey	
3. County: St. Charles		4. Address: 1382 Motherhead Road	
5. City: Cottleville	Vicinity: <input type="checkbox"/>	5. UTM: 15 /704096/ 4290741	7. Township/Range/Section: T: 43 R: 03 S: 00
8. Historic Name (if known): Camp Krekl, St. John's Cemetery		9. Present/Other name (if known): St. John's United Church of Christ Cemetery	
10. Ownership: <input checked="" type="checkbox"/> Private <input type="checkbox"/> Public		11. Historic Use (if known): Funerary	
		11. Current Use: Funerary	

ARCHITECTURAL INFORMATION

12. Category of property: <input type="checkbox"/> building(s) <input checked="" type="checkbox"/> site <input type="checkbox"/> structure <input type="checkbox"/> object		19. Chimney placement: N/A	26. Outbuildings (list, describe in box 26 cont): N/A
13. Architectural style or vernacular type: Cemetery		20. Structural system: N/A	
14. Plan shape: Rectangular		21. Ext. wall cladding: N/A	
15. No. of stories: N/A		22. Foundation material: N/A	
16. No. of bays (1 st floor): N/A		23. Basement type: N/A	27. Changes: <input type="checkbox"/> Addition(s) Date(s): <input type="checkbox"/> Altered Date(s): <input type="checkbox"/> Moved Date(s): <input type="checkbox"/> Other Date(s):
17. Roof type: N/A		24. Front Porch type: N/A	Endangered by:
18. Roof material: N/A		25. Acreage (rural): 2.16 acres Visible from public road? <input checked="" type="checkbox"/>	
28. Further description of building features and associated resources on continuation page. <input checked="" type="checkbox"/>			

HISTORICAL DATA

29. Construction date: c. 1870	32. Architect: Various	35. Previously surveyed? <input type="checkbox"/> Survey name: N/A
30. Significant date/period: 1860-1865; 1870-1950	33. Builder: Unknown	36. On National Register? <input type="checkbox"/> indiv. <input type="checkbox"/> district Nomination: N/A
31. Area(s) of significance: Military/ Religion/	34. Original or significant owner: St. John's German Evangelical Church	37. National Register eligible? <input type="checkbox"/> individually eligible <input checked="" type="checkbox"/> district potential
38. History and significance on continuation page. <input checked="" type="checkbox"/>		
39. Sources of information on continuation page. <input checked="" type="checkbox"/>		

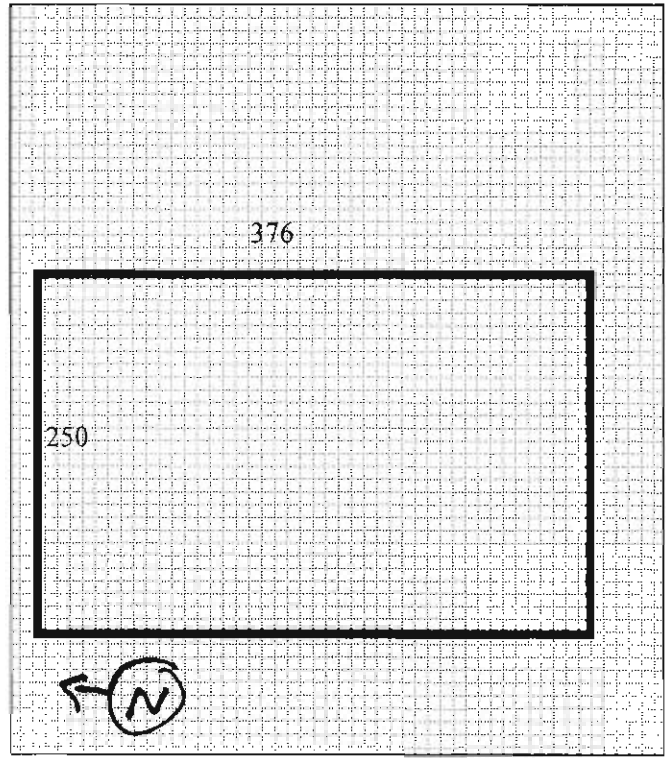
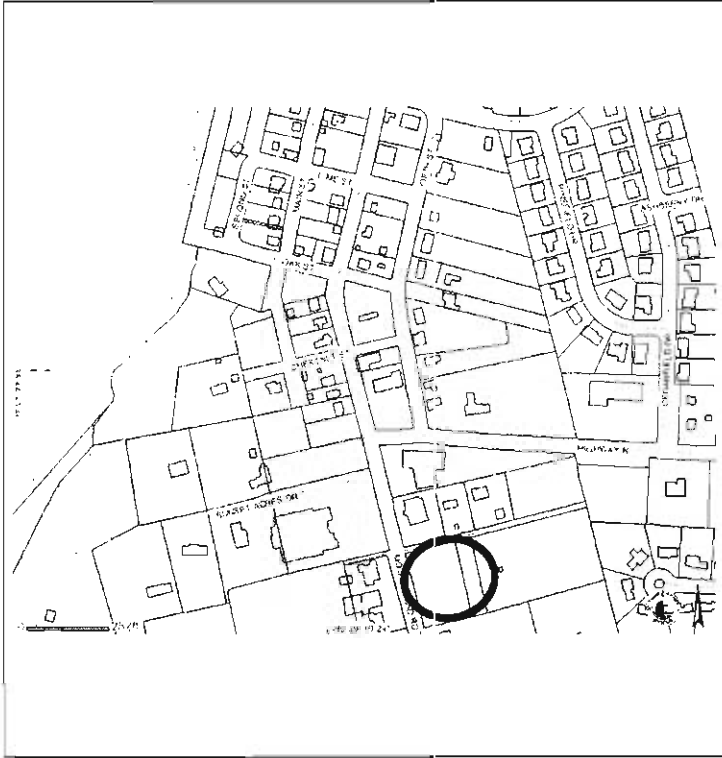
OTHER:

40. Current owner/address: ST JOHNS UNITED CHURCH OF CHRIST 945 WOLFURM RD ST CHARLES MO 63304-	41. Form prepared by (name and organization): Lafser & Associates	42. Survey date: August 2008
		43. Date of revisions:

FOR SHPO USE:

Date entered in inventory:	Level of survey <input type="checkbox"/> reconnaissance <input type="checkbox"/> intensive	Additional research needed? <input type="checkbox"/> yes <input type="checkbox"/> no
National Register Status: <input type="checkbox"/> listed <input type="checkbox"/> in listed district Name: <input type="checkbox"/> pending listing <input type="checkbox"/> eligible (individually) <input type="checkbox"/> eligible (district) <input type="checkbox"/> not eligible <input type="checkbox"/> not determined	Other:	

Site Map/plan (include north arrow):



ADDITIONAL INFORMATION:

26. (con't) Description of Environment and Outbuildings.

The area is flat, with limited trees and vegetation. The entrance is marked by two modern brick and concrete signs.

28. (con't) Further Description of important architectural features.

Cemetery features approximately 420 headstones from the 1870s to 2000s in a variety of styles and forms.

38. (con't) History and Significance.

The property was used for military drill maneuvers during the Civil War, and archeological exploration of the property may yield artifacts from the period 1860-1865 when it was occupied as Cape Krekel. It became the cemetery for St. John's German Evangelical Church in the 1870s, which cared for the property until the 1950s when services were discontinued.

39 (con't). Sources of information:

St. Charles County Assessor's Office; City of Cottleville building permits; *History of St. Charles County 1775-1885*.



ST. JOHN'S
1882

LAWSON COUNCIL OF G.W.M.T.



ARCHITECTURAL/HISTORIC INVENTORY FORM

1. Survey No. SCAS001-0018		2. Survey Name: City of Cottleville Architectural/ Historic Resource Survey	
3. County: St. Charles		4. Address: 5521 Oak	
5. City: Cottleville	Vicinity: <input type="checkbox"/>	6. UTM: 15 /703945/ 4291093	7. Township/Range/Section: T: 43 R: 03 S: 00
8. Historic Name (if known): Post Office		9. Present/Other name (if known): The Junk Store	
10. Ownership: <input checked="" type="checkbox"/> Private <input type="checkbox"/> Public		11. Historic Use (if known): Commercial/ Public	11. Current Use: Commercial

ARCHITECTURAL INFORMATION

12. Category of property: <input checked="" type="checkbox"/> building(s) <input type="checkbox"/> site <input type="checkbox"/> structure <input type="checkbox"/> object	19. Chimney placement: Side	26. Outbuildings (list, describe in box 26 cont): Garage
13. Architectural style or vernacular type: Common Block	20. Structural system: Frame	
14. Plan shape: Rectangular	21. Ext. wall cladding: Wood	
15. No. of stories: 2	22. Foundation material: Concrete & Stone	
16. No. of bays (1 st floor): 4	23. Basement type:	27. Changes: <input type="checkbox"/> Addition(s) Date(s): <input type="checkbox"/> Altered Date(s): <input type="checkbox"/> Moved Date(s): <input type="checkbox"/> Other Date(s): Endangered by:
17. Roof type: Hipped	24. Front Porch type: Gallery	
18. Roof material: Metal	25. Acreage (rural): less than 1 acre Visible from public road? <input checked="" type="checkbox"/>	
28. Further description of building features and associated resources on continuation page. <input checked="" type="checkbox"/>		

HISTORICAL DATA

29. Construction date: 1862	32. Architect: Unknown	35. Previously surveyed? <input type="checkbox"/> Survey name: N/A
30. Significant date/period: 1862-1950	33. Builder: Unknown	36. On National Register? <input type="checkbox"/> indiv. <input type="checkbox"/> district Nomination: N/A
31. Area(s) of significance: Community Development/ Commerce/ Architecture	34. Original or significant owner: Unknown	37. National Register eligible? <input type="checkbox"/> individually eligible <input checked="" type="checkbox"/> district potential
38. History and significance on continuation page. <input checked="" type="checkbox"/>		
39. Sources of information on continuation page. <input checked="" type="checkbox"/>		

OTHER:

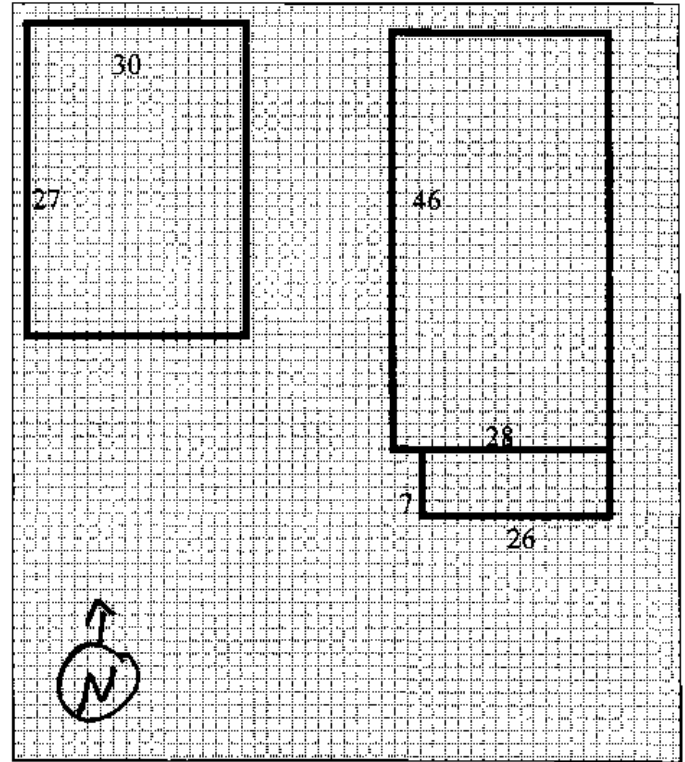
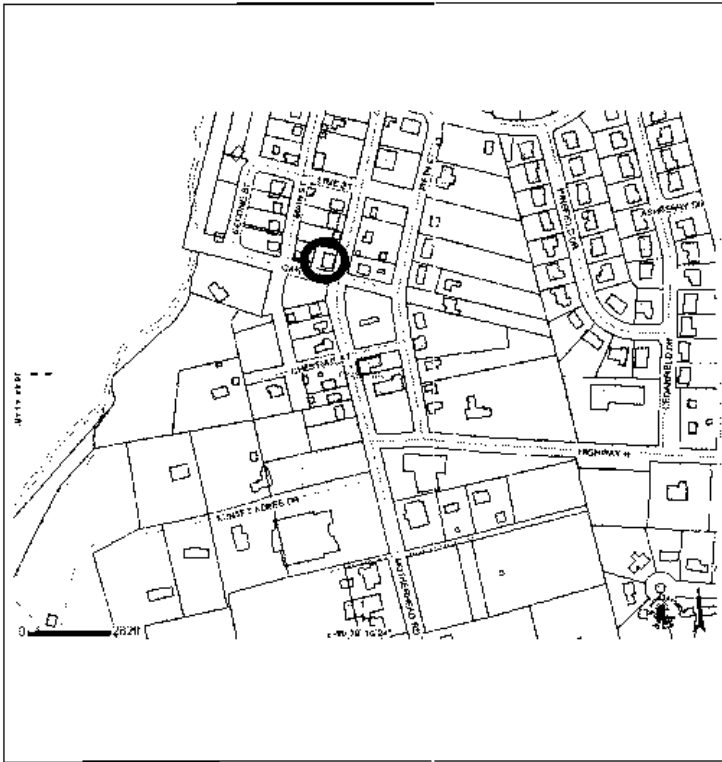
40. Current owner/address: HOFFMANN HARRY F & HOFFMANN ANN R 2811 OAK DR OFALLON MO 63368-	41. Form prepared by (name and organization): Lafser & Associates	42. Survey date: August 2008
		43. Date of revisions:

FOR SHPO USE:

Date entered in inventory: 1/2/08	Level of survey <input checked="" type="checkbox"/> reconnaissance <input type="checkbox"/> intensive	Additional research needed? <input type="checkbox"/> yes <input type="checkbox"/> no
National Register Status: <input type="checkbox"/> listed <input type="checkbox"/> in listed district Name: <input type="checkbox"/> pending listing <input checked="" type="checkbox"/> eligible (individually) <input type="checkbox"/> eligible (district) <input type="checkbox"/> not eligible <input type="checkbox"/> not determined	Other:	

Location Map:

Site Map/plan (include north arrow):



ADDITIONAL INFORMATION:

26. (con't) Description of Environment and Outbuildings.

A one-story wood frame garage with a metal roof and asbestos siding sits to the west of the main building.

28. (con't) Further Description of important architectural features.

Two-story, frame hipped roof common block commercial building clad in wood siding and sitting on a stone foundation. Three pane fixed windows are found in the second and fourth bays, with paired wood and glass entrance doors in the first bay and pair wood doors in the third bay. Pressed metal covers the glass transoms above the entrances. The second level features wood doors with two-pane transoms in the first and third bays, and 2/2 sash windows in the second and fourth bays. A gallery porch covers the first level. The building represents the typical two-part commercial design used at the turn of the century. The façade's fenestration is intact and in good condition.

38. (con't) History and Significance.

The building was historically used as a general store, with the post office located on the first level in the early 1900s.

The building is a good example of the early commercial structures constructed in the county, and the few changes to the building make it one of the most intact structures in old town Cottleville.

39 (con't). Sources of information:

St. Charles County Assessor's Office; City of Cottleville building permits; St. Charles County Historical Society, St. Charles County tax records 1880-1910, Federal Census Records 1880-1930, 1905 plot map.



Junkstore
ANTIQUES
50000 ITEMS

Antiques
and more

SHARK

ager



ARCHITECTURAL/HISTORIC INVENTORY FORM

1. Survey No. SCAS001-0019		2. Survey Name: City of Cottleville Architectural/ Historic Resource Survey	
3. County: St. Charles		4. Address: 5525 Oak	
5. City: Cottleville	Vicinity: <input type="checkbox"/>	5. UTM: 15 /703944/ 4291093	7. Township/Range/Section: T: 43 R: 03 S: 00
8. Historic Name (if known): Post Office		9. Present/Other name (if known):	
10. Ownership: <input checked="" type="checkbox"/> Private <input type="checkbox"/> Public		11. Historic Use (if known): Public/ Residential	11. Current Use: Residential

ARCHITECTURAL INFORMATION

12. Category of property: <input checked="" type="checkbox"/> building(s) <input type="checkbox"/> site <input type="checkbox"/> structure <input type="checkbox"/> object		19. Chimney placement: N/A	26. Outbuildings (list, describe in box 26 con't): N/A
13. Architectural style or vernacular type: German Vernacular		20. Structural system: Frame	
14. Plan shape: Rectangular		21. Ext. wall cladding: Brick	
15. No. of stories: 1.5		22. Foundation material: Stone	
16. No. of bays (1 st floor): 2		23. Basement type: Full Walk Out	
17. Roof type: Side Gabled		24. Front Porch type: N/A	27. Changes: <input type="checkbox"/> Addition(s) Date(s): <input checked="" type="checkbox"/> Altered Date(s): 2005 <input type="checkbox"/> Moved Date(s): <input type="checkbox"/> Other Date(s): Endangered by:
18. Roof material: Metal		25. Acreage (rural): less than 1 acre Visible from public road? <input checked="" type="checkbox"/>	
28. Further description of building features and associated resources on continuation page. <input checked="" type="checkbox"/>			

HISTORICAL DATA

29. Construction date: c. 1890	32. Architect: Unknown	35. Previously surveyed? <input type="checkbox"/> Survey name: N/A
30. Significant date/period: c. 1890-1959	33. Builder: Unknown	36. On National Register? <input type="checkbox"/> indiv. <input type="checkbox"/> district Nomination: N/A
31. Area(s) of significance:	34. Original or significant owner: Unknown	37. National Register eligible? <input type="checkbox"/> individually eligible <input type="checkbox"/> district potential
38. History and significance on continuation page. <input checked="" type="checkbox"/>		
39. Sources of information on continuation page. <input checked="" type="checkbox"/>		

OTHER:

40. Current owner/address: DONNELLY RALPH W & DONNELLY SUZANNE M 5525 OAK ST ST CHARLES MO 63304-	41. Form prepared by (name and organization): Lafser & Associates	42. Survey date: August 2008
		43. Date of revisions:

FOR SHPO USE:

Date entered in inventory:	Level of survey <input type="checkbox"/> reconnaissance <input type="checkbox"/> intensive	Additional research needed? <input type="checkbox"/> yes <input type="checkbox"/> no
National Register Status: <input type="checkbox"/> listed <input type="checkbox"/> in listed district Name: <input type="checkbox"/> pending listing <input type="checkbox"/> eligible (individually) <input type="checkbox"/> eligible (district) <input type="checkbox"/> not eligible <input type="checkbox"/> not determined	Other:	



MAIN ST
OAK ST

ARCHITECTURAL/HISTORIC INVENTORY FORM

1. Survey No. SCAS001-0023		2. Survey Name: City of Cottleville Architectural/ Historic Resource Survey	
3. County: St. Charles		4. Address: 5372 St. Charles Street	
5. City: Cottleville	Vicinity: <input type="checkbox"/>	6. UTM 15 /703963/ 4291278	7. Township/Range/Section: T: 43 R: 03 S: 00
8. Historic Name (if known) N/A		9. Present/Other name (if known): N/A	
10. Ownership: <input checked="" type="checkbox"/> Private <input type="checkbox"/> Public		11. Historic Use (if known): Domestic	11. Current Use: Domestic

ARCHITECTURAL INFORMATION

12. Category of property: <input checked="" type="checkbox"/> building(s) <input type="checkbox"/> site <input type="checkbox"/> structure <input type="checkbox"/> object	19. Chimney placement: Side	26. Outbuildings (list, describe in box 26 con't): 6 Farm Utility Sheds Patio
13. Architectural style or vernacular type: German Vernacular	20. Structural system: Brick	
14. Plan shape: Rectangular	21. Ext. wall cladding: Brick	
15. No. of stories: 1	22. Foundation material: Stone	
16. No. of bays (1 st floor) 5	23. Basement type: No Basement	
17. Roof type: Side Gable	24. Front Porch type: Open	27. Changes: <input type="checkbox"/> Addition(s) Date(s): <input checked="" type="checkbox"/> Altered Date(s): <input type="checkbox"/> Moved Date(s): <input type="checkbox"/> Other Date(s): Endangered by:
18. Roof material: Metal	25. Acreage (rural): less than 1 acre Visible from public road? <input checked="" type="checkbox"/>	
28. Further description of building features and associated resources on continuation page. <input checked="" type="checkbox"/>		

HISTORICAL DATA

29. Construction date: c. 1890	32. Architect: Unknown	35. Previously surveyed? <input type="checkbox"/> Survey name: N/A
30. Significant date/period: c. 1890	33. Builder: Unknown	36. On National Register? <input type="checkbox"/> indiv. <input type="checkbox"/> district Nomination: N/A
31. Area(s) of significance: Community Development	34. Original or significant owner: Unknown	37. National Register eligible? <input checked="" type="checkbox"/> individually eligible <input type="checkbox"/> district potential
38. History and significance on continuation page. <input checked="" type="checkbox"/>		
39. Sources of information on continuation page. <input checked="" type="checkbox"/>		

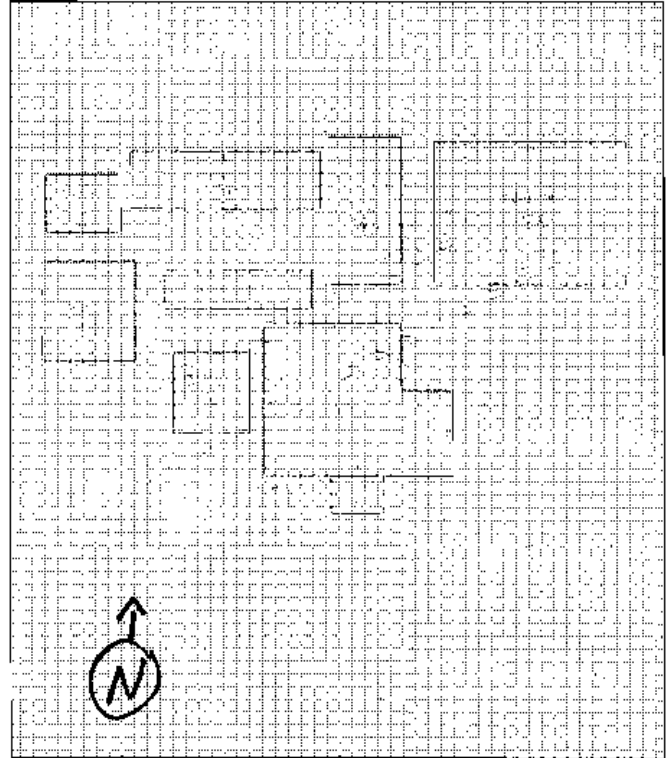
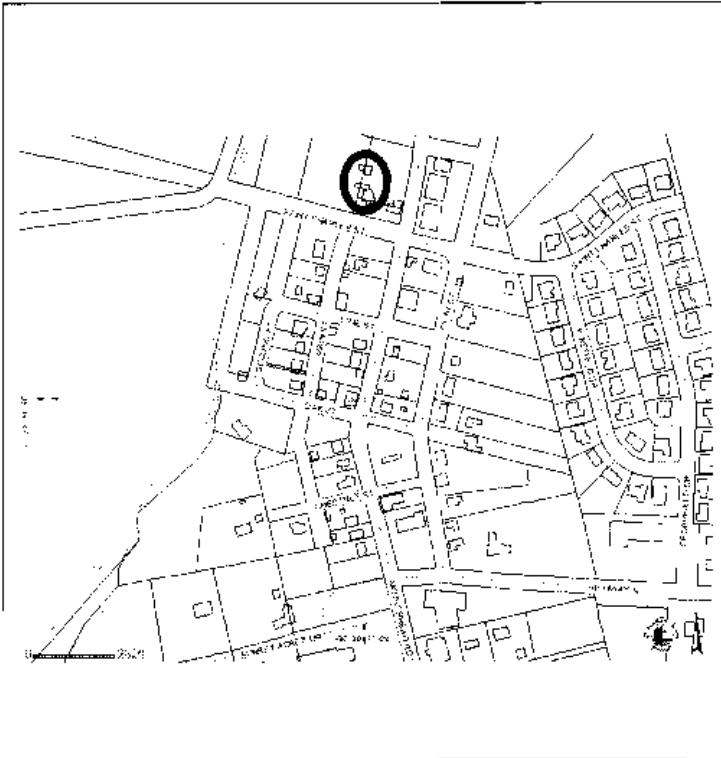
OTHER:

40. Current owner/address: MARTIN FRANK J PO BOX 183 COTTLEVILLE MO 63338	41. Form prepared by (name and organization): Lafser & Associates	42. Survey date: August 2008
		43. Date of revisions:

FOR SHPO USE:

Date entered in inventory:	Level of survey <input type="checkbox"/> reconnaissance <input type="checkbox"/> intensive	Additional research needed? <input type="checkbox"/> yes <input type="checkbox"/> no
National Register Status: <input type="checkbox"/> listed <input type="checkbox"/> in listed district	Other:	
Name: <input type="checkbox"/> pending listing <input type="checkbox"/> eligible (individually) <input type="checkbox"/> eligible (district) <input type="checkbox"/> not eligible <input type="checkbox"/> not determined		

Site Map/plan (include north arrow):



ADDITIONAL INFORMATION:

26. (con't) Description of Environment and Outbuildings.

The outbuildings are unseen from the street due to excessive tree and foliage growth.

28. (con't) Further Description of important architectural features.

One-story, brick, side gabled German Vernacular residence and sitting on a stone foundation. The modern wood entrance is located beneath the open porch, with two 1/1 sash windows to the west and a single 1/1 sash window on the east. The openings on the façade feature arched brick lintels.

38. (con't) History and Significance.

The building is an excellent example of the German Vernacular house type found throughout the city. It is an example of the early farming properties that were scattered throughout the town, and the main house appears to be constructed by the Albert Busch Estate between 1885 and 1890.

39 (con't). Sources of information:

City of Cottleville building permits, St. Charles County tax records 1880-1910, Federal Census Records 1880-1930, 1905 plot map.





ARCHITECTURAL/HISTORIC INVENTORY FORM

1. Survey No. SCAS001-0020		2. Survey Name: City of Cottleville Architectural/ Historic Resource Survey	
3. County: St. Charles		4. Address: 5520 St. Charles St	
5. City: Cottleville	Vicinity: <input type="checkbox"/>	6. UTM: 15 /703972/4291213	7. Township/Range/Section: T: 43 R: 03 S: 00
8. Historic Name (if known): N/A		9. Present/Other name (if known): Lance Law Firm	
10. Ownership: <input checked="" type="checkbox"/> Private <input type="checkbox"/> Public		11. Historic Use (if known): Domestic	11. Current Use: Commerical

ARCHITECTURAL INFORMATION

12. Category of property: <input checked="" type="checkbox"/> building(s) <input type="checkbox"/> site <input type="checkbox"/> structure <input type="checkbox"/> object	19. Chimney placement: N/A	26. Outbuildings (list, describe in box 26 con't): Garage
13. Architectural style or vernacular type: Central Passage	20. Structural system: Frame	
14. Plan shape: Rectangular	21. Ext. wall cladding: Vinyl	
15. No. of stories: 1.5	22. Foundation material: Stone	
16. No. of bays (1 st floor): 5	23. Basement type: No Basement	
17. Roof type: Side Gable	24. Front Porch type: Portico	27. Changes: <input type="checkbox"/> Addition(s) Date(s): <input checked="" type="checkbox"/> Altered Date(s): 1990s <input type="checkbox"/> Moved Date(s): <input type="checkbox"/> Other Date(s): Endangered by:
18. Roof material: Asphalt	25. Acreage (rural): less than 1 acre Visible from public road? <input checked="" type="checkbox"/>	
28. Further description of building features and associated resources on continuation page. <input checked="" type="checkbox"/>		

HISTORICAL DATA

29. Construction date: c. 1890	32. Architect: Unknown	35. Previously surveyed? <input type="checkbox"/> Survey name: N/A
30. Significant date/period: 1890	33. Builder: Unknown	36. On National Register? <input type="checkbox"/> indiv. <input type="checkbox"/> district Nomination: N?A
31. Area(s) of significance:	34. Original or significant owner: Unknown	37. National Register eligible? <input type="checkbox"/> individually eligible <input type="checkbox"/> district potential
38. History and significance on continuation page. <input checked="" type="checkbox"/>		
39. Sources of information on continuation page. <input checked="" type="checkbox"/>		

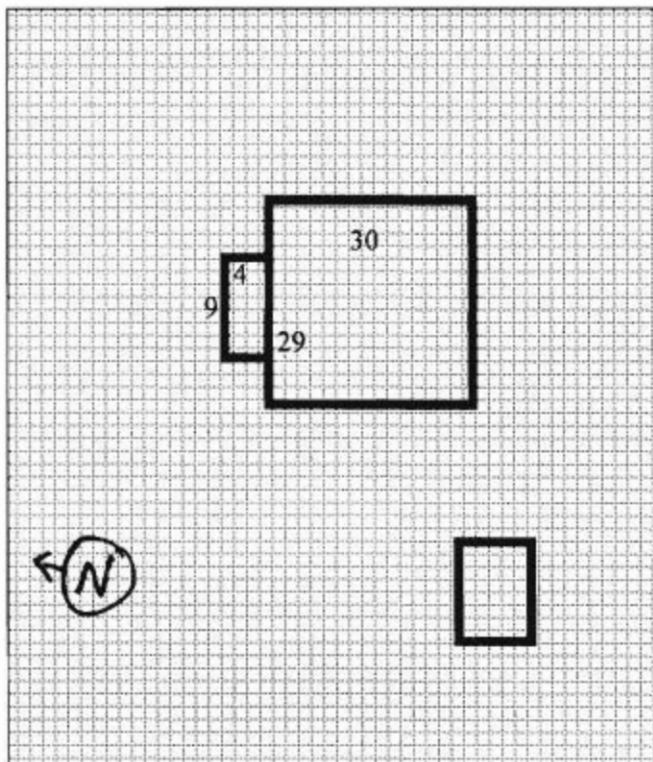
OTHER:

40. Current owner/address: BJL PROPERTIES LLC 5520 ST CHARLES ST COTTEVILLE MO 63304-8018	41. Form prepared by (name and organization): Lafser & Associates	42. Survey date: August 2008
		43. Date of revisions:

FOR SHPO USE:

Date entered in inventory:	Level of survey <input type="checkbox"/> reconnaissance <input type="checkbox"/> intensive	Additional research needed? <input type="checkbox"/> yes <input type="checkbox"/> no
National Register Status: <input type="checkbox"/> listed <input type="checkbox"/> in listed district Name: <input type="checkbox"/> pending listing <input type="checkbox"/> eligible (individually) <input type="checkbox"/> eligible (district) <input type="checkbox"/> not eligible <input type="checkbox"/> not determined	Other:	

Site Map/plan (include north arrow):



ADDITIONAL INFORMATION:

26. (con't) Description of Environment and Outbuildings.

A vinyl sided, gable front garage with asphalt shingle roof and single bay sits west of the main building.

28. (con't) Further Description of important architectural features.

One-and-a-half-story, frame side gable central passage building clad in vinyl siding and sitting on a stone foundation. The modern wood and glass entrance is centered below the portico porch, with two 6/6 sash windows on either side. The building was remodeled in the last 10 years, with new exterior facings applied. In addition, the interior plan has been modified for commercial use.

38. (con't) History and Significance.

The building was constructed just south of a city reserved lot used for small gardening or animal grazing. Tax records reflect that the building was probably constructed by Gustav Herman between 1885 and 1890.

39 (con't). Sources of information:

City of Cottleville building permits; St. Charles County Assessor's Office, St. Charles County tax records 1880-1910, Federal Census Records 1880-1930, 1905 plot map.



