

Bibliography

Refer to main source bibliography for complete names of reference materials.

1878, 1896, 1915 Atlases

1830, 1981 Platbooks

1887 History

History of Clark County Churches

Abstract Records

1850 & 1860 Slave Schedules

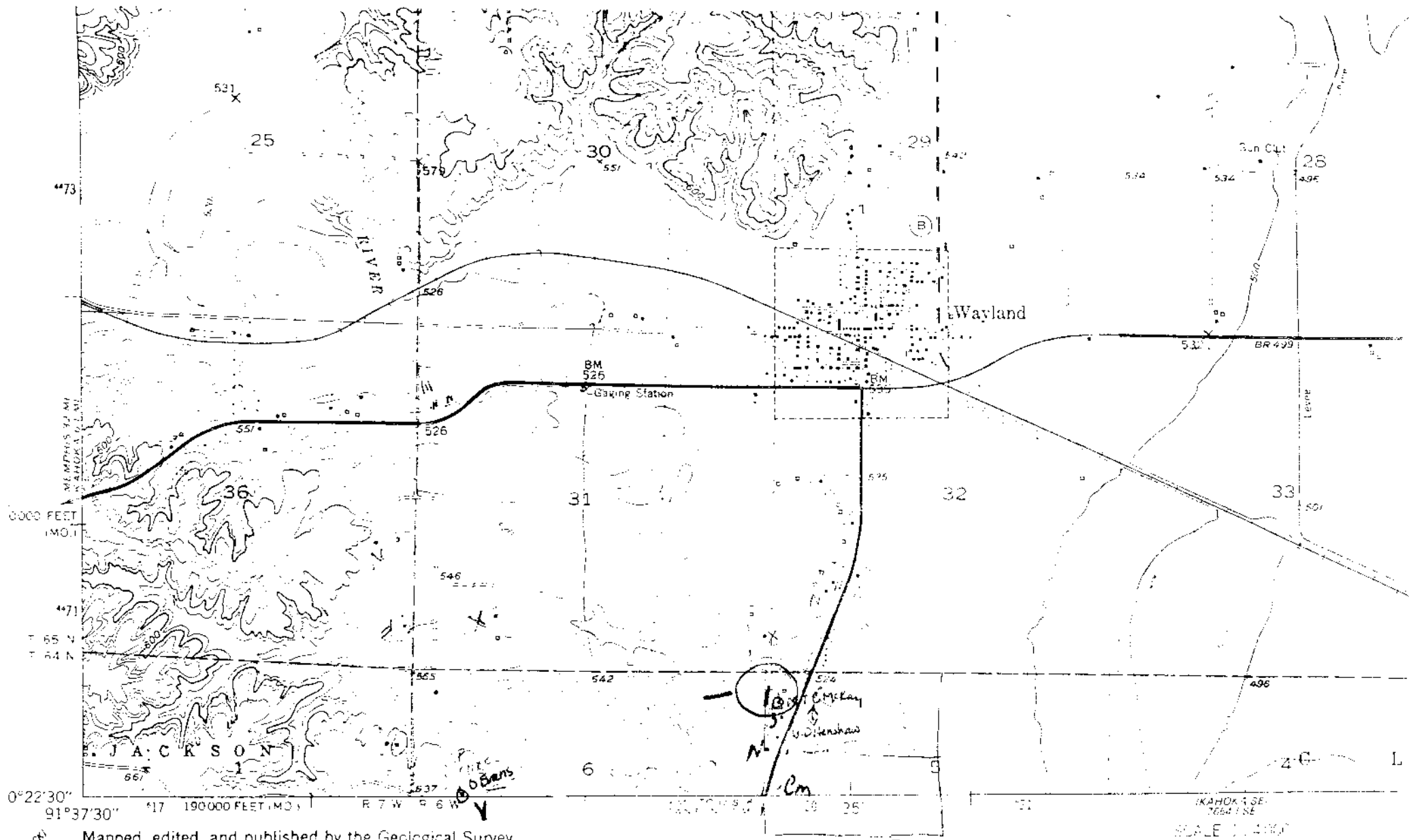
1850, 1860, 1870, 1900 & 1910 Census Reports

Cemetery Inscriptions of Clark County

Marriage Records

Old Settler's Special Edition of the Media, 9/14/83

Interviews with: Mrs. Glen Waples - 1983
L. Fox - 1983
James Campbell - 1983
Mrs. J.F. Higbee - 1982
Mrs. Mike Sommers - 7/83
Ellen Krueger - 1983



PATRICK
76641 SW

Mapped, edited, and published by the Geological Survey

Control by USGS and USC&GS

Topography by multiplex methods from aerial photographs taken 1947, and by plane-table surveys 1949
Field check 1949

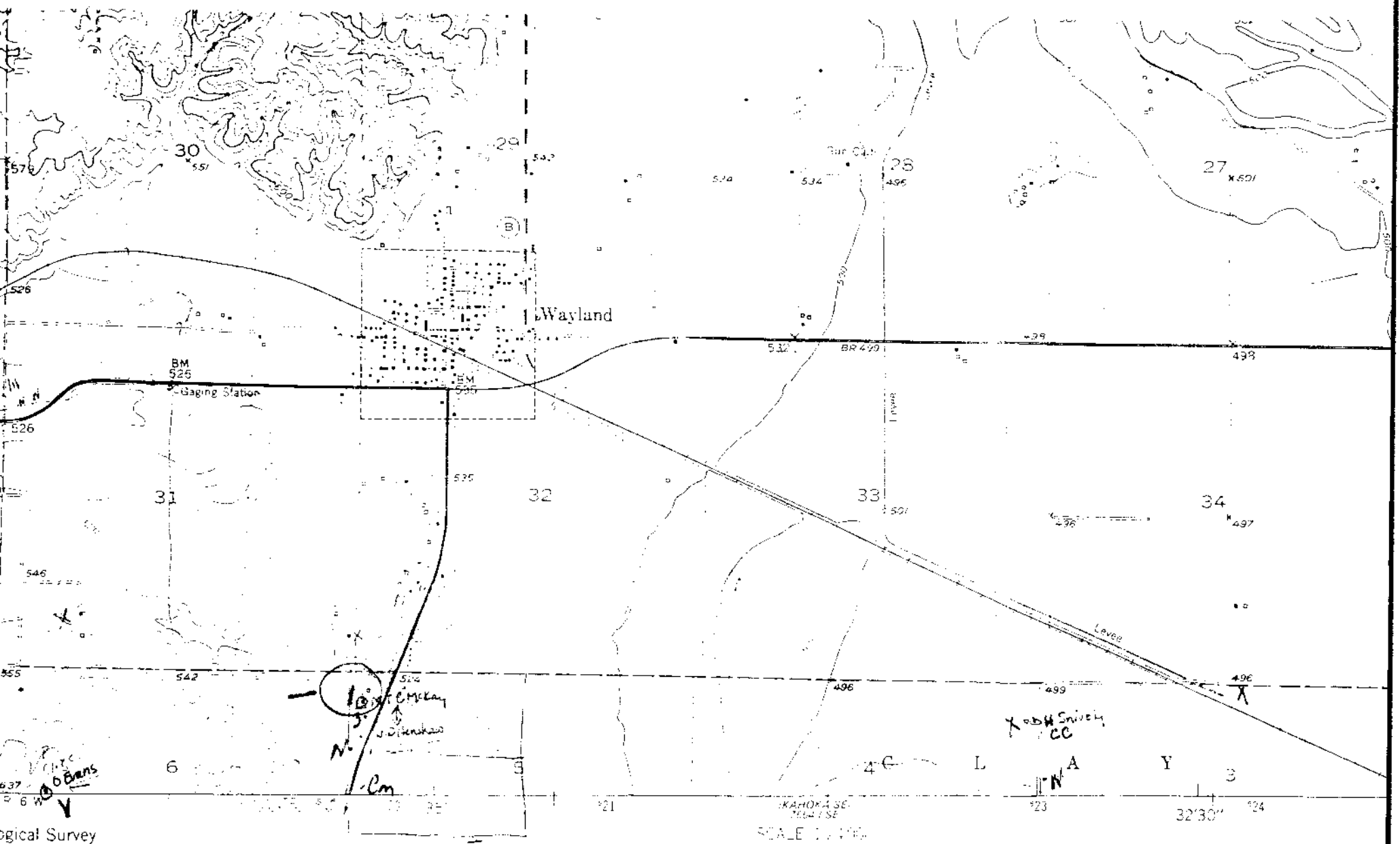
Polyconic projection 1927 North American datum
10,000-foot grids based on Missouri coordinate system, east zone, and Iowa coordinate system, south zone
1000-meter Universal Transverse Mercator grid ticks, zone 15, shown in blue

UTM GRID AND 1927 MAGNETIC NORTH DECLINATION AT CENTER OF SHEET

SCALE 1:40000

CONTOUR INTERVAL 20 FEET
ELEVATIONS REPRESENTED TO THE NEAREST FOOT
NATIONAL GEODESIC VERTICAL DATUM OF 1929

Clay T. Wayland Q
①



ological Survey

otographs

m
ystem, east zone.

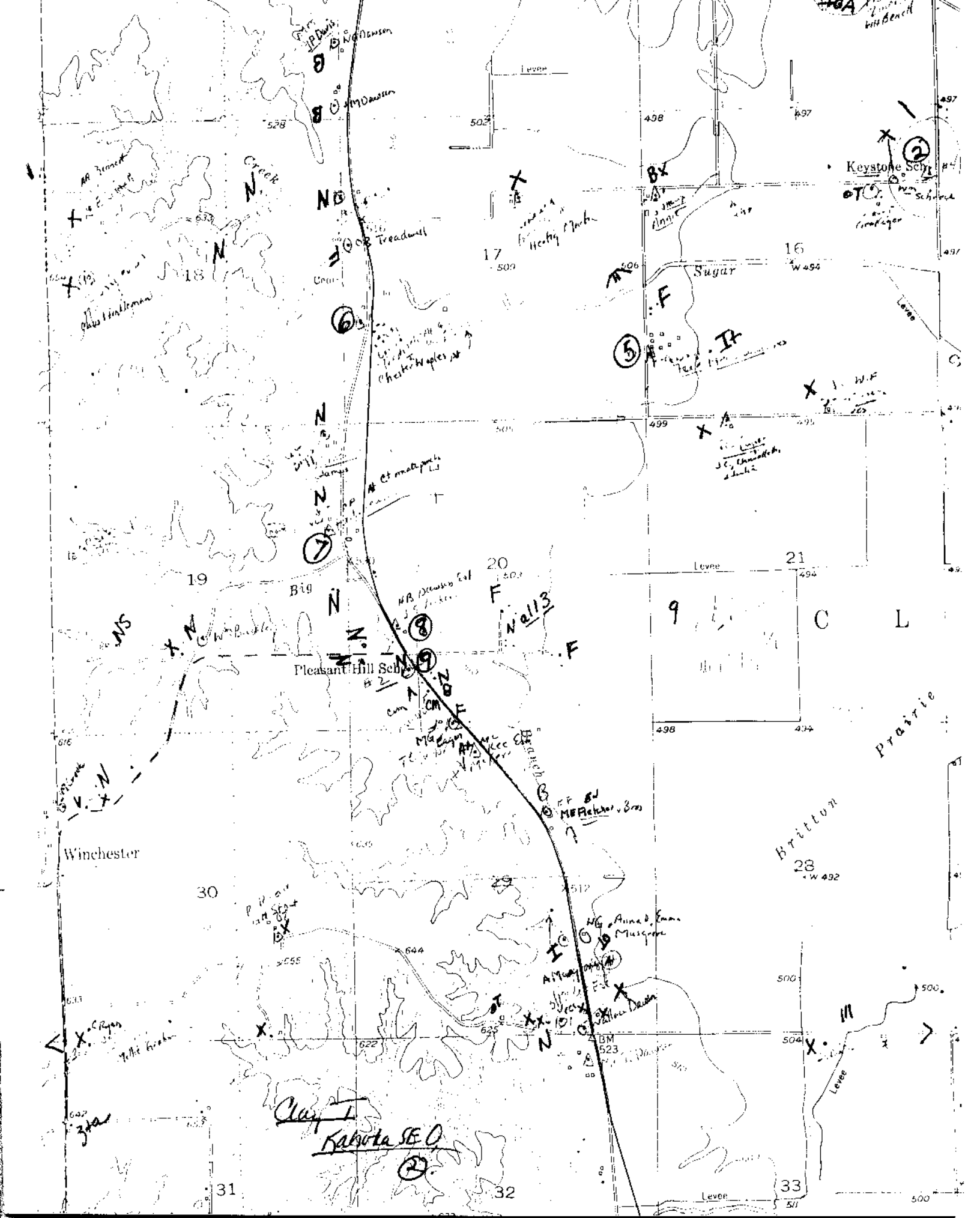
ITM GRID AND 1975 MATHEMATICAL
DEFINITIONS AND CONVERSIONS

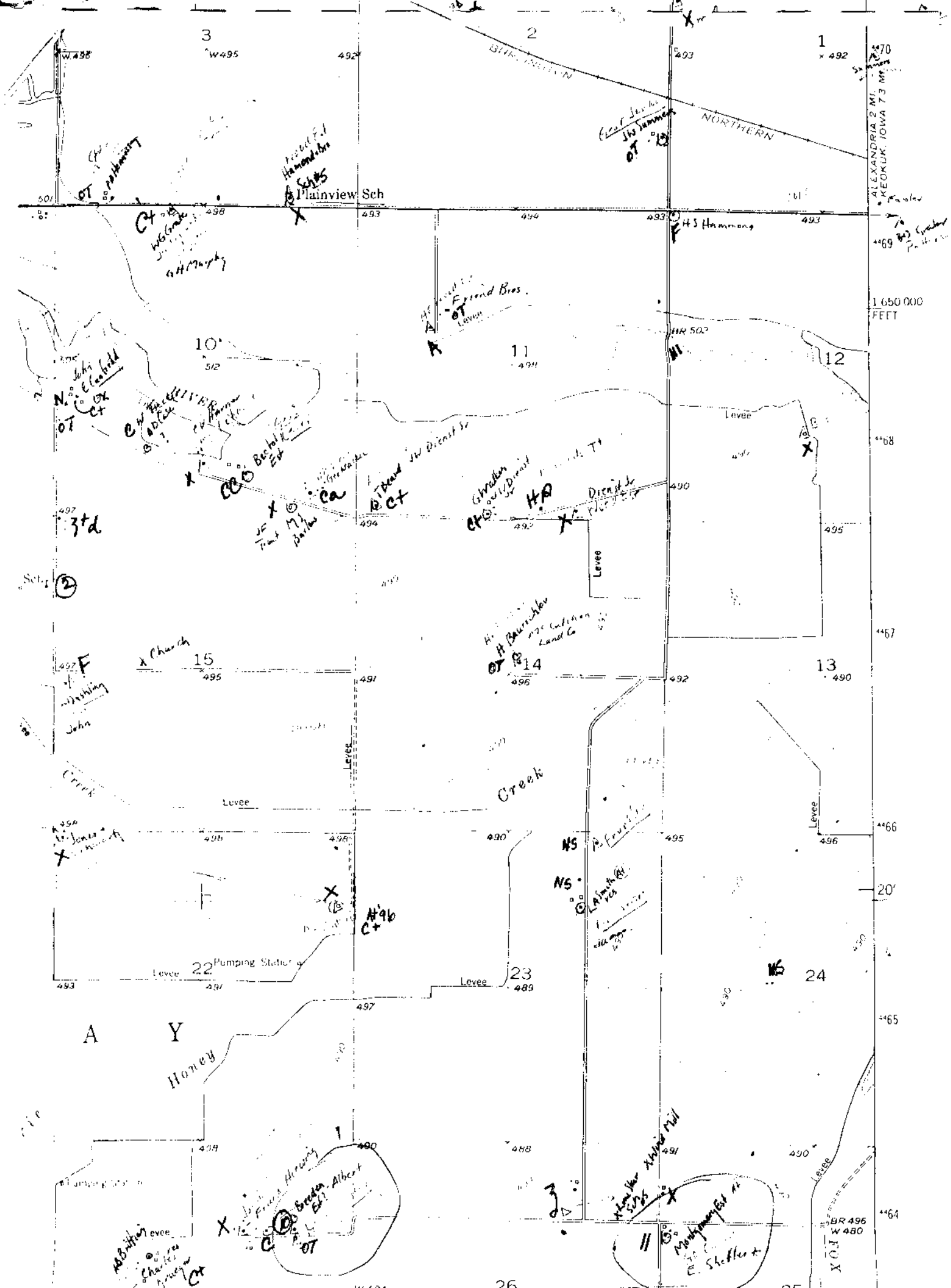
CONTOUR INTERVAL 20 FEET
UNITED STATES REPRESENTING THE CONTINENTAL
NATIONAL GEODESIC VERTICAL DATUM OF 1929

Clay T. Wayland Q.
(1)

48 F CE wall for
or single







3
W495

2

1
x 492

Plainview Sch

H.S. Hammons

11
494

12

1 650 000
FEET

10
512

Extend Bros.
Levee

HR 502

3rd

Bashel Ed
M. Barber

Glenden
out Dinal

H.S.

Dinal &
P. H. H.

Set 1
②

15
495

H. Baunshen
OT 14
496

13
490

F
John

Creek

Levee

N.S.
H. S. Hammons

N.S.
L. A. Hammons

22 Pumping Station

23
489

24

A Y
Honey

Broder Albert
Ed
OT

H. S. Stettin

H. S. Stettin

BR 496
W 480

FOX

26

ALEXANDRIA 2 MI
KEONUK, IOWA 7.3 MI

4469
4470

4468

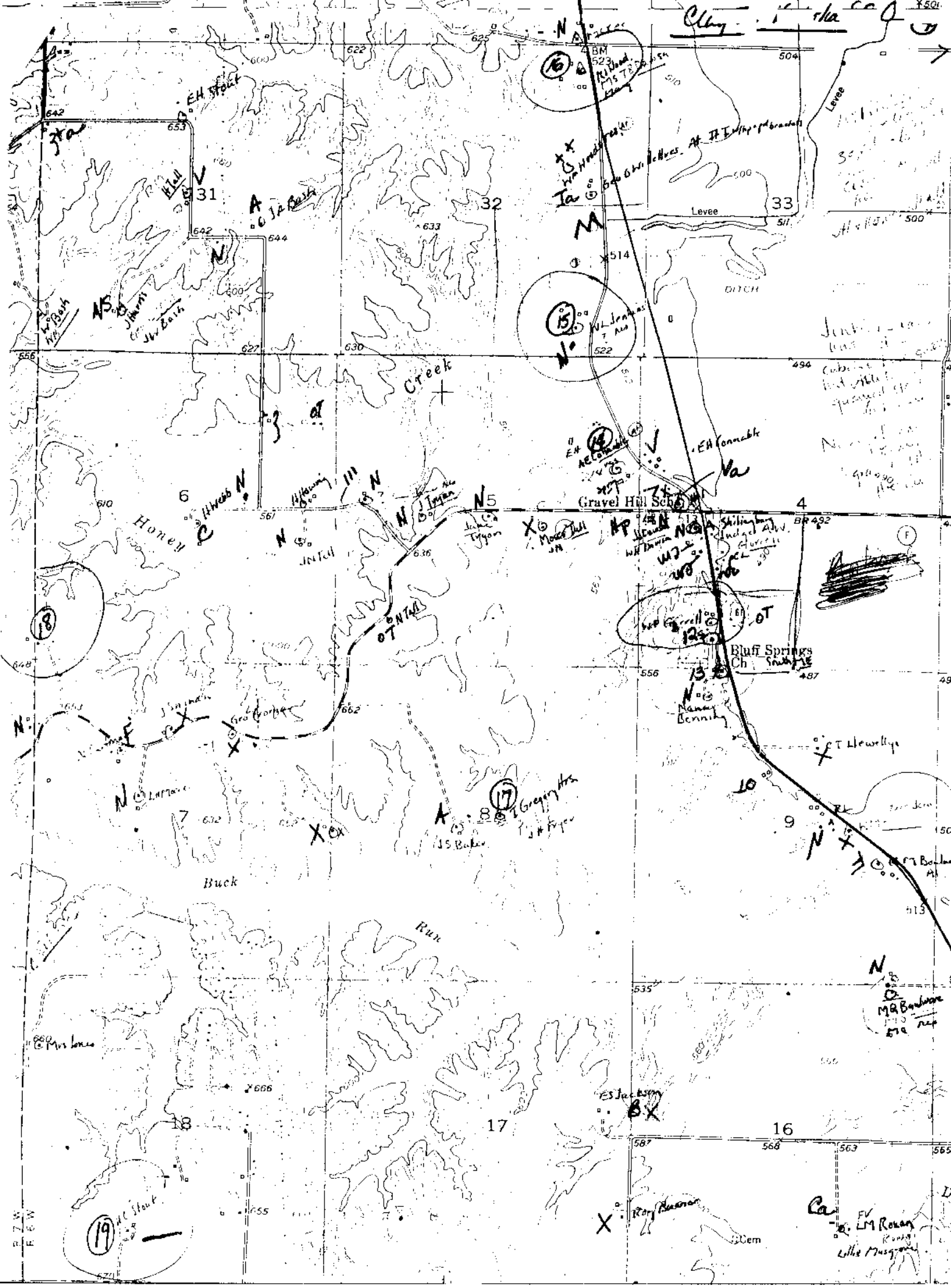
4467

4466

20'

4465

4464



Clay - 1 - sha 9

16
BM 52
N. J. Baker
1875

15
N. J. Baker
1875

14
N. J. Baker
1875

13
N. J. Baker
1875

17
A. J. Baker
1875

18
N. J. Baker
1875

19
N. J. Baker
1875

EH Stout
31

A. J. Baker

15
N. J. Baker
1875

Creek

Honey

6
N. J. Baker
1875

3
N. J. Baker
1875

4
N. J. Baker
1875

5
N. J. Baker
1875

Gravel Hill Sch

EH Connick

Bluff Springs Ch

7
N. J. Baker
1875

Buck

Run

ES Jackson
BX

17

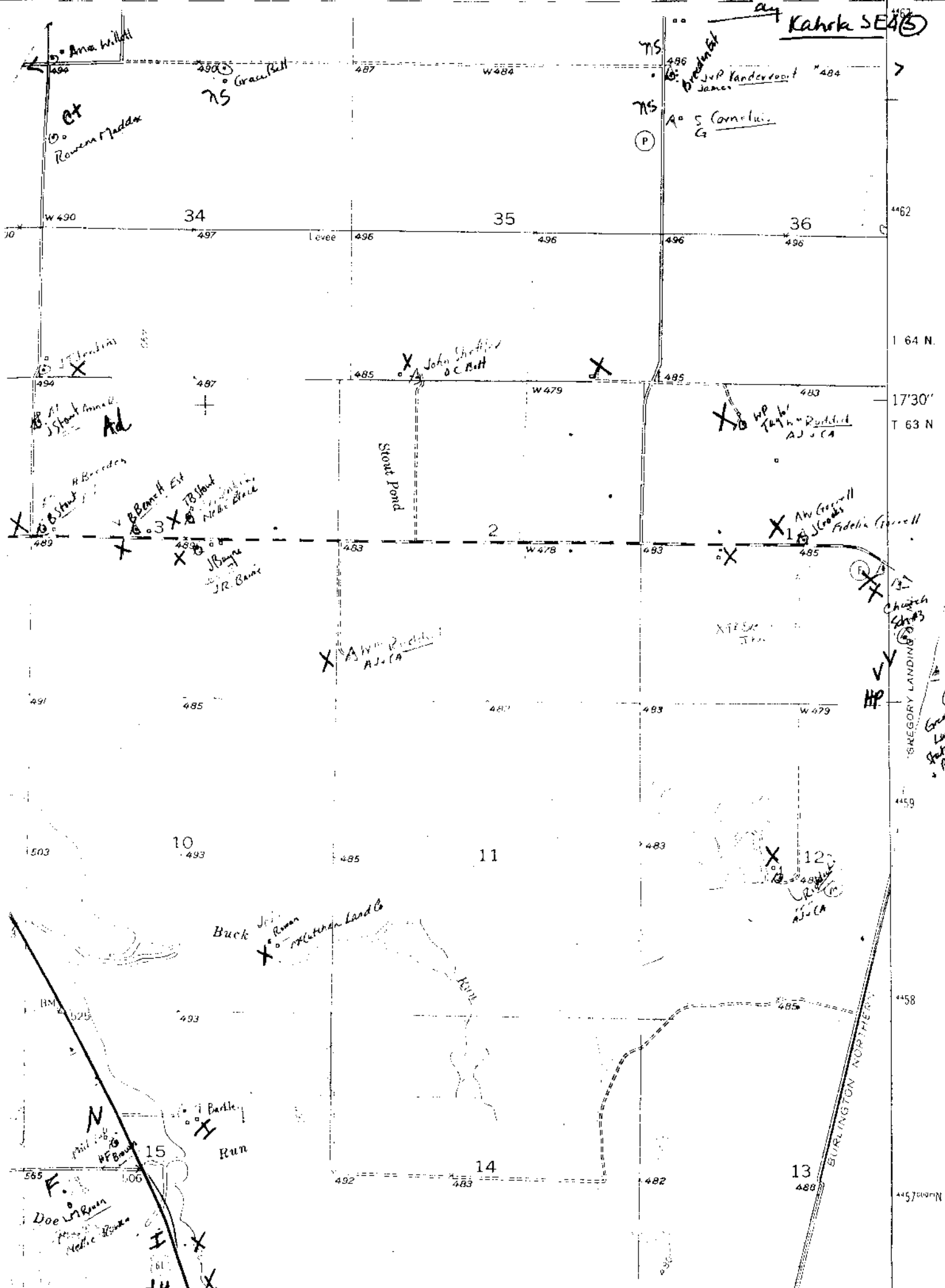
16

Roy Baker

Ca
L. M. Rowan
L. M. Rowan
L. M. Rowan

R
7
S
W
E

D



Kahrka SE 4 (S)

775
496
775
A^o S. Cornelius
G
J.P. Vanderfoot
James

Ana Willett
488
75
Grace Bell
487
W 484

W 490

34

35

36

Levee

496

496

496

496

462

1 64 N.

17'30"

T 63 N

X John Shaffer
O.C. Bell

Stout Pond

W 479

X W.P. Taylor
D. P. D. D. D.
A.J. - C.A.

X A.W. Cornell
Fidelis Cornell

2

W 478

483

485

X A.W. P. D. D.
A.J. - C.A.

X P. D. D. D.
A.J. - C.A.

X Gregory Landing
Gregory
Landing
Rd.

Gregory Landing
Rd.

491

485

480

483

W 479

458

503

10
493

485

11

483

12
483
A.J. - C.A.

458

Buck Run
J.P. Roman
Katherine Lead Co

Run

485

458

BURLINGTON NORTHERN

13
488

14
483

492

482

N
Phil
H.F. Brown

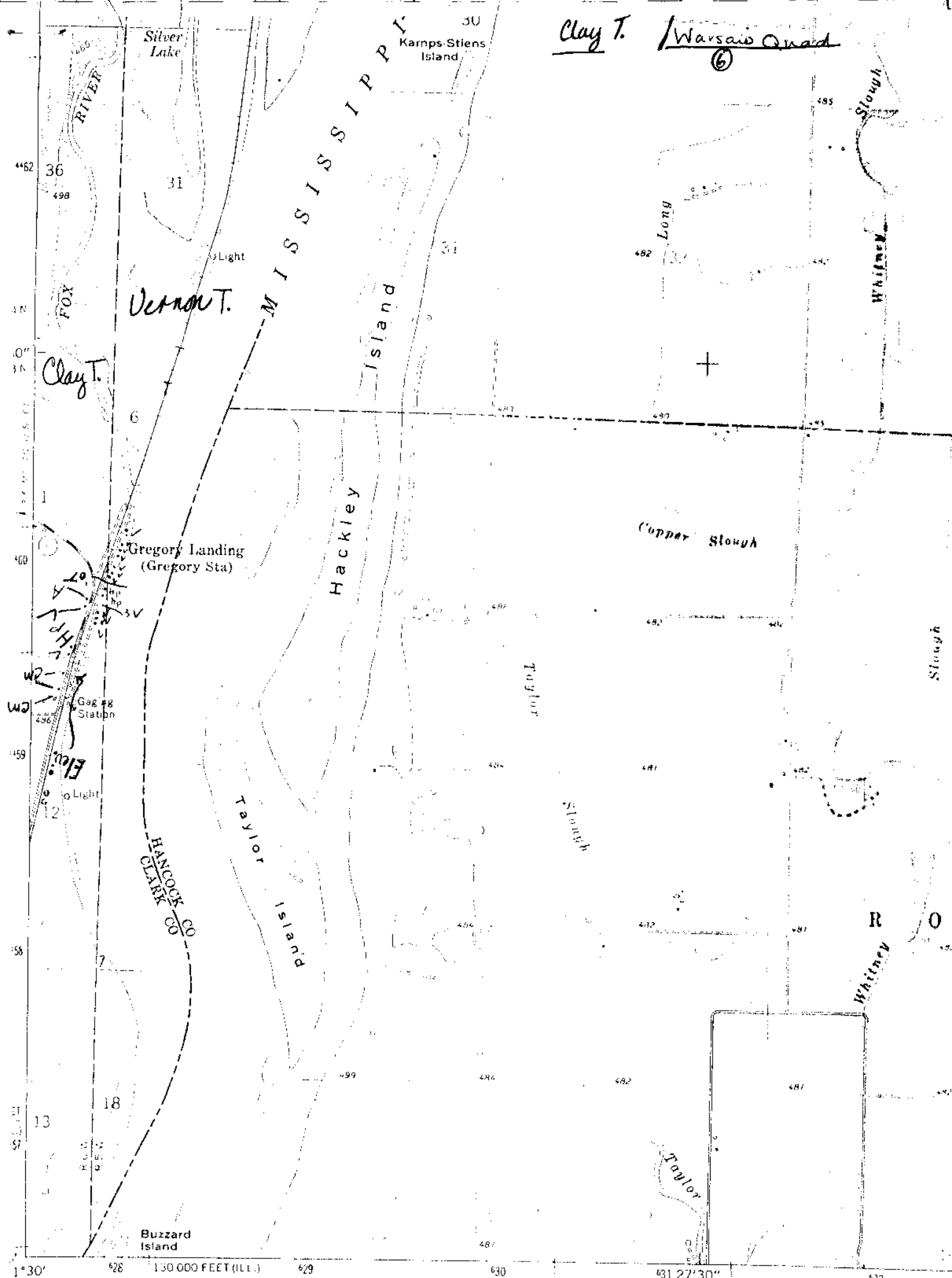
15

I
Barkley
Run

F.
Doe
Run
Metic Run

I
H

Clay T. / Warsaw Quad (6)



Silver Lake

Kamps-Stiens Island

RIVER

FOX

Verona T.

Clay T.

Gregory Landing (Gregory Sta)

Greg #8 Station

Elev. 6.2

HANCOCK CO
CLARK CO

Taylor Island

Hackley

MISSISSIPPI

Island

Taylor

Copper Slough

Slough

Slough

Whitney

Slough

R O

Whitney

Taylor

Buzzard Island

130000 130050 130100 130150 130200 130250 130300
130000 FEET (U.T.M.)

4570000
4571000
4572000
4573000

KEY TO MAPS

The following are 7.5' USGS maps for Kahoka S.E. and Wayland quadrants. They are utilized to place the site in relation to both its topography & to its surrounding built environment.

The Key to these maps was developed to be continuous throughout the entire county. These types are explained in the final report concerning Clark County.

KEY

1, 2, 3	Site Surveyed
A	Type A Style
B	Bungalow or Bungaloid Style (1915-30)
Bx	Box Style
C	Cottage Style (1895-1915)
CC	Cornbelt Cube
F	1940-1950's Style
G	Gable Peak Style
H	Hip Style
I	I House Style
N	New (1960-80'S & Mobile Homes)
NS	Not Surveyed
QA	Queen Anne
T	Temple
TG	Triple Gable
V	Vernacular
X	Property has been razed
Z	Type Z Style

Properties with no notation are outbuildings. A small + sign next to a notation indicates that type but in a larger version (1½ or 2 story); i.e., Z+ would be the typical Z house but of 1½ stories, C+ would be the cottage plan but 2 stories in height. A small "a" for extremely altered or a small "d" for extremely deteriorated may be placed after a type letter if appropriate; i.e., Ba meaning a bungaloid style which has been extremely reworked or Hd which would be a hip type that has been abandoned for some time & is in extremely deteriorated condition.

Bibliography

Refer to main source bibliography for complete names of reference material.

1878, 1896, 1915 Atlases

1930, 1981, & 1984 Platbooks

1887 History

The Media 6/15/83

History of Clark County Churches

Daily Gate City - 11/16/79 & 9/6/62

Abstract Records

Old Settlers Special Edition of the Media, 9/14/83

1850, 1860, 1870, 1900 & 1910 Census Reports

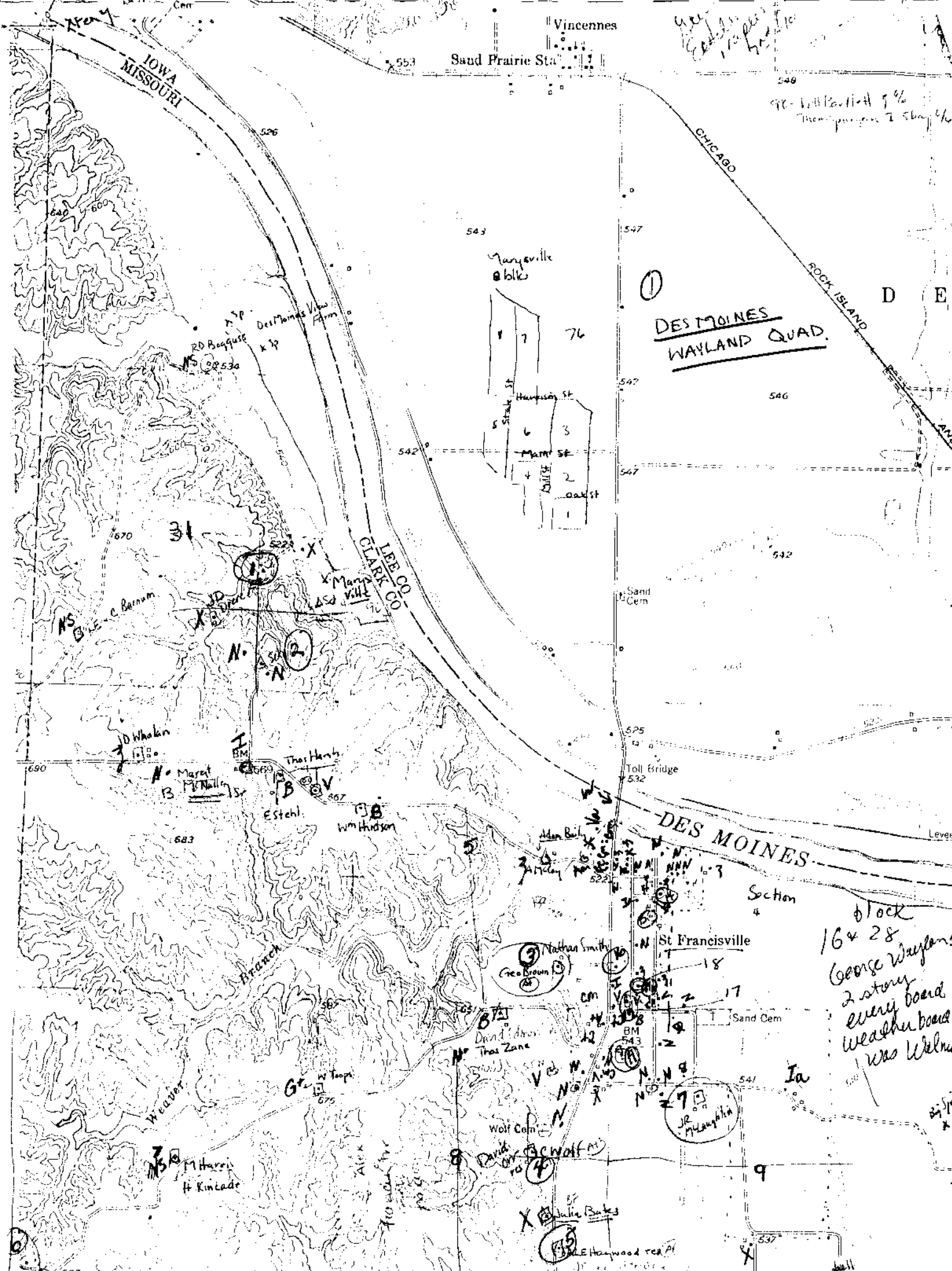
1850 & 1860 Slave Schedule

Cemetery Inscriptions of Clark County

National Register Nomination Form, 1979

Marriage Records

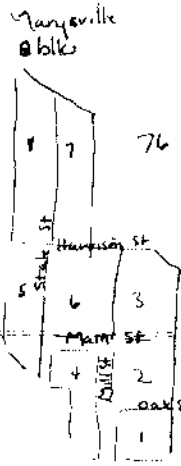
Interviews with: Mrs. Ralph LeMaster, 8/84
Mary Catherine Rose - 1983
Leland Wayland - 10/84
Gladys Hasse - 1983
James McNally - 10/84
The Floyd Wilsons - 1983
Doris Walker - 10/84
Jan Gross - Fall, 1984
Steve Murphy - 9/25/84
Wayne Jones - 10/84
Mr. & Mrs. Jim Bogener - 10/84
Jerry Hull - 10/84
Larry Riney - 10/84
William J. Winkleman - 10/84
Marie Hennessy - 12/84
Mrs. Morgan C. Morris - 10/84



Vincennes
Sand Prairie Sta

98- Hill Road 1/4
Thompson 2 1/2 mi 1/4

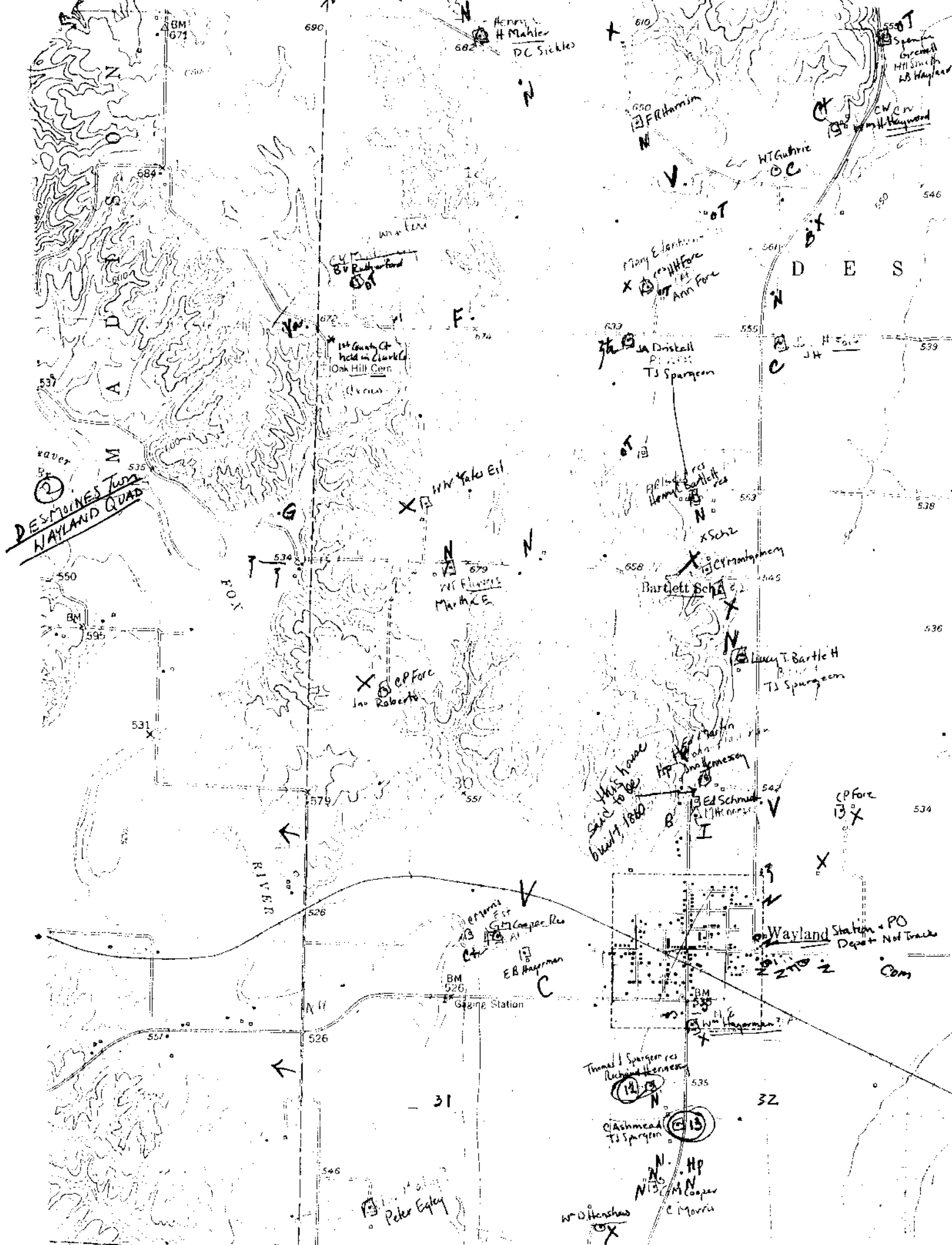
①
DES MOINES
WAYLAND QUAD.



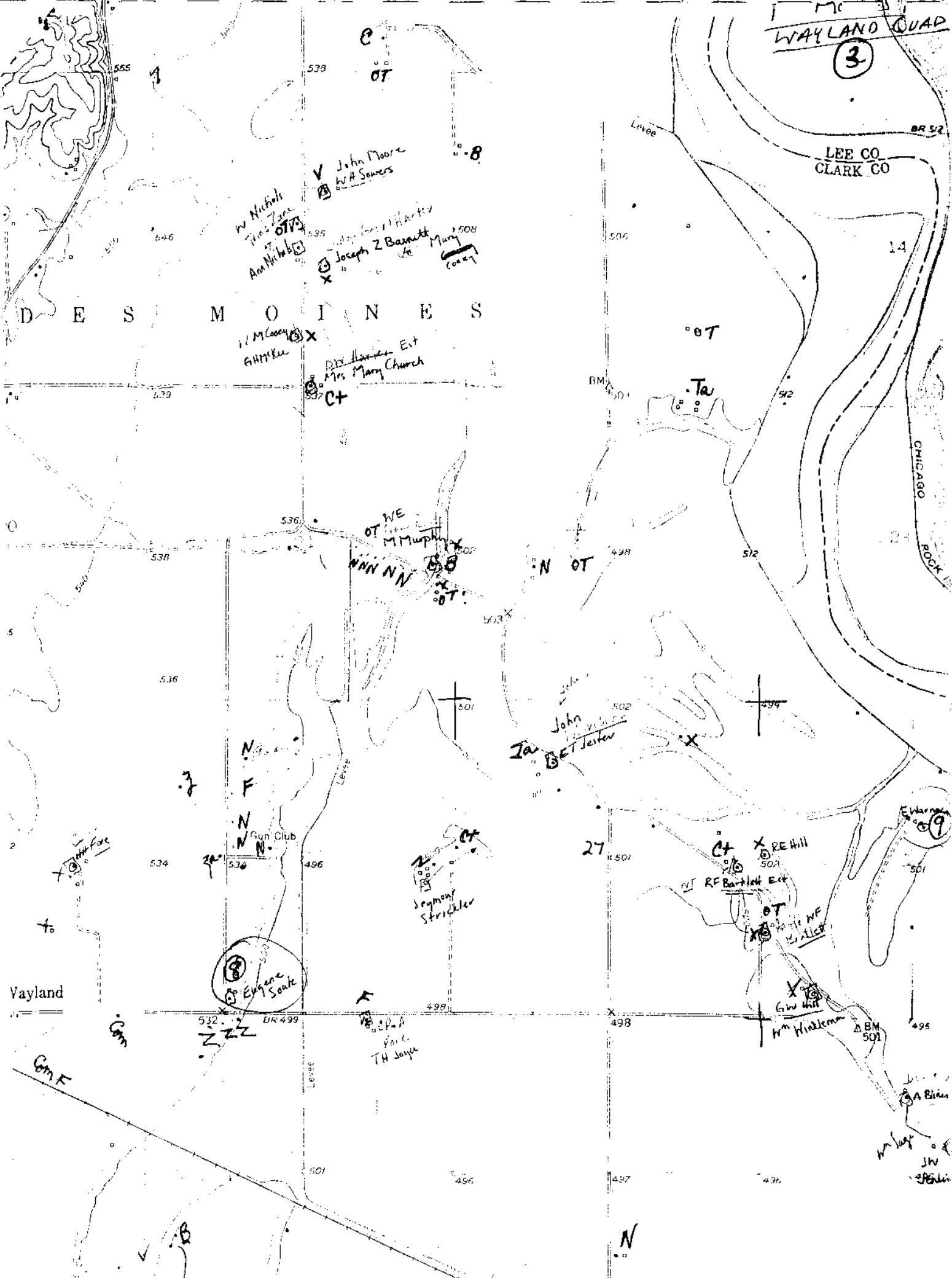
Block
16x28
George Wayland
2 story
every board
weather board
was Walnut

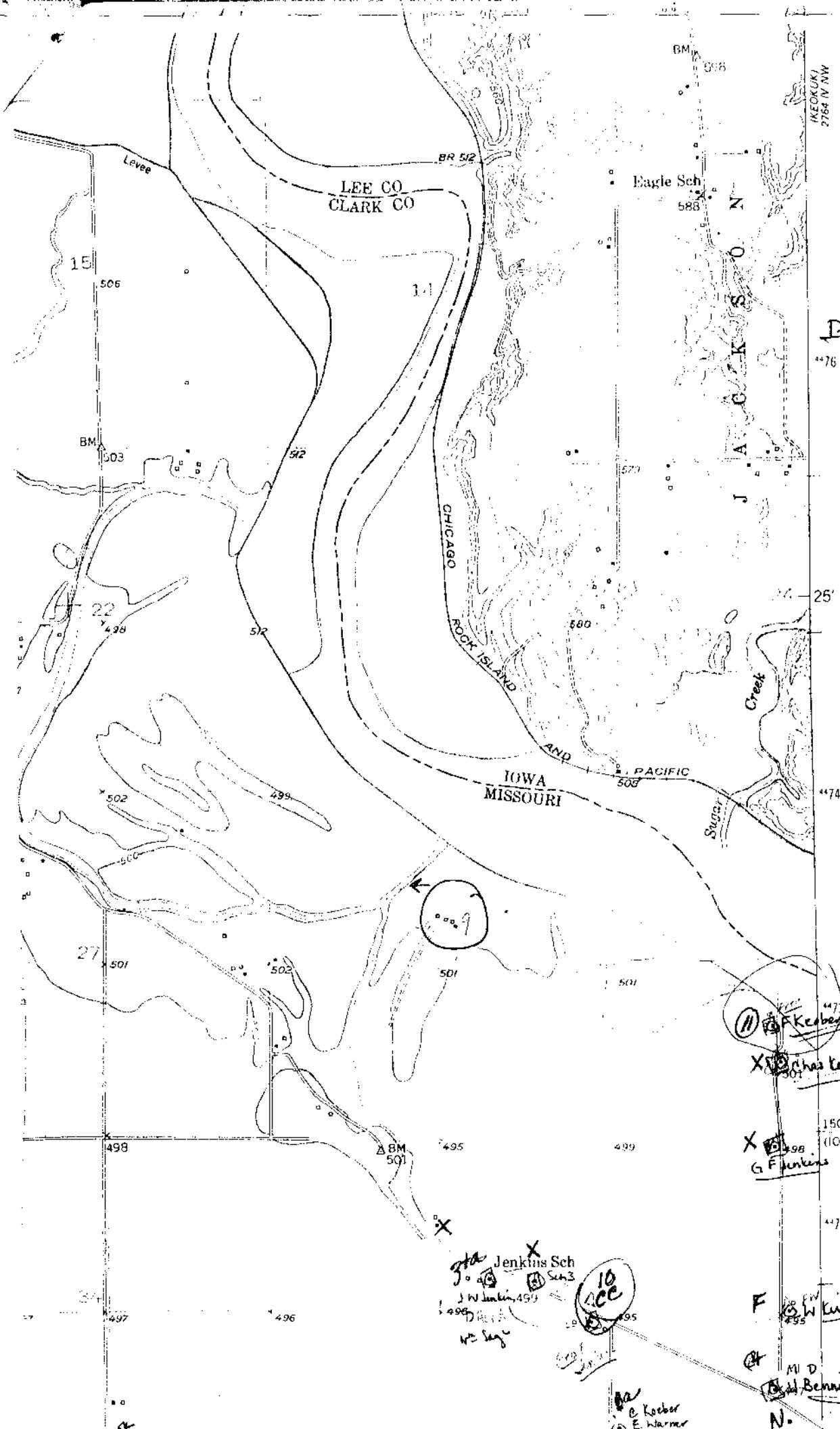
602

McCampbell



WAYLAND QUAD
3





Handwritten notes:
 Jenkins Sch
 Drive 41
 595
 parallel

**DES MOINES TWP
 WAYLAND QUAD**
 4476
 (4)

Handwritten notes:
 1124
 top of road
 in cut
 1136
 1140
 1145
 1150
 1155
 1160
 1165
 1170
 1175
 1180
 1185
 1190
 1195
 1200

(11) Kober
 X has Kober
 X 498
 G Jenkins

Jenkins Sch
 595
 J W Jenkins 499
 499
 495
 10
 acc

F W Kirby
 495
 M D
 Benning
 N.

E Kober
 E Warner

KEY TO MAPS

The following are 7.5' USGS maps for Wayland quadrant. They are utilized to place the site in relation to both its topography & to its surrounding built environment.

The Key to these maps was developed to be continuous throughout the entire county. These types are explained in the final report concerning Clark County.

KEY

1, 2, 3	Site Surveyed
A	Type A Style
B	Bungalow or Bungaloid Style (1915-30)
Bx	Box Style
C	Cottage Style (1895-1915)
CC	Cornbelt Cube
F	1940-1950's Style
G	Gable Peak Style
H	Hip Style
I	I House Style
N	New (1960-80'S & Mobile Homes)
NS	Not Surveyed
QA	Queen Anne
T	Temple
TG	Triple Gable
V	Vernacular
X	Property has been razed
Z	Type Z Style

Properties with no notation are outbuildings. A small + sign next to a notation indicates that type but in a larger version (1½ or 2 story); i.e., Z+ would be the typical Z house but of 1½ stories, C+ would be the cottage plan but 2 stories in height. A small "a" for extremely altered or a small "d" for extremely deteriorated may be placed after a type letter if appropriate; i.e., Ba meaning a bungaloid style which has been extremely reworked or Hd which would be a hip type that has been abandoned for some time & is in extremely deteriorated condition.

BIBLIOGRAPHY

Refer to main source bibliography for complete names of reference material.

1878, 1896, 1915 Atlases

1930, 1981 Platbooks

1887 History

History of Clark County Churches

Abstract Records

1850 Slave Schedule

1850, 1860, 1870, 1900 & 1910 Census Reports

Cemetery Inscriptions of Clark County

Marriage Records

Interviews with: Mrs. Billy Ray, - 12/84
The Leroy Fraziers - 1983
Steve Murphy - 9/25/84
Nelson Glasgow -1984

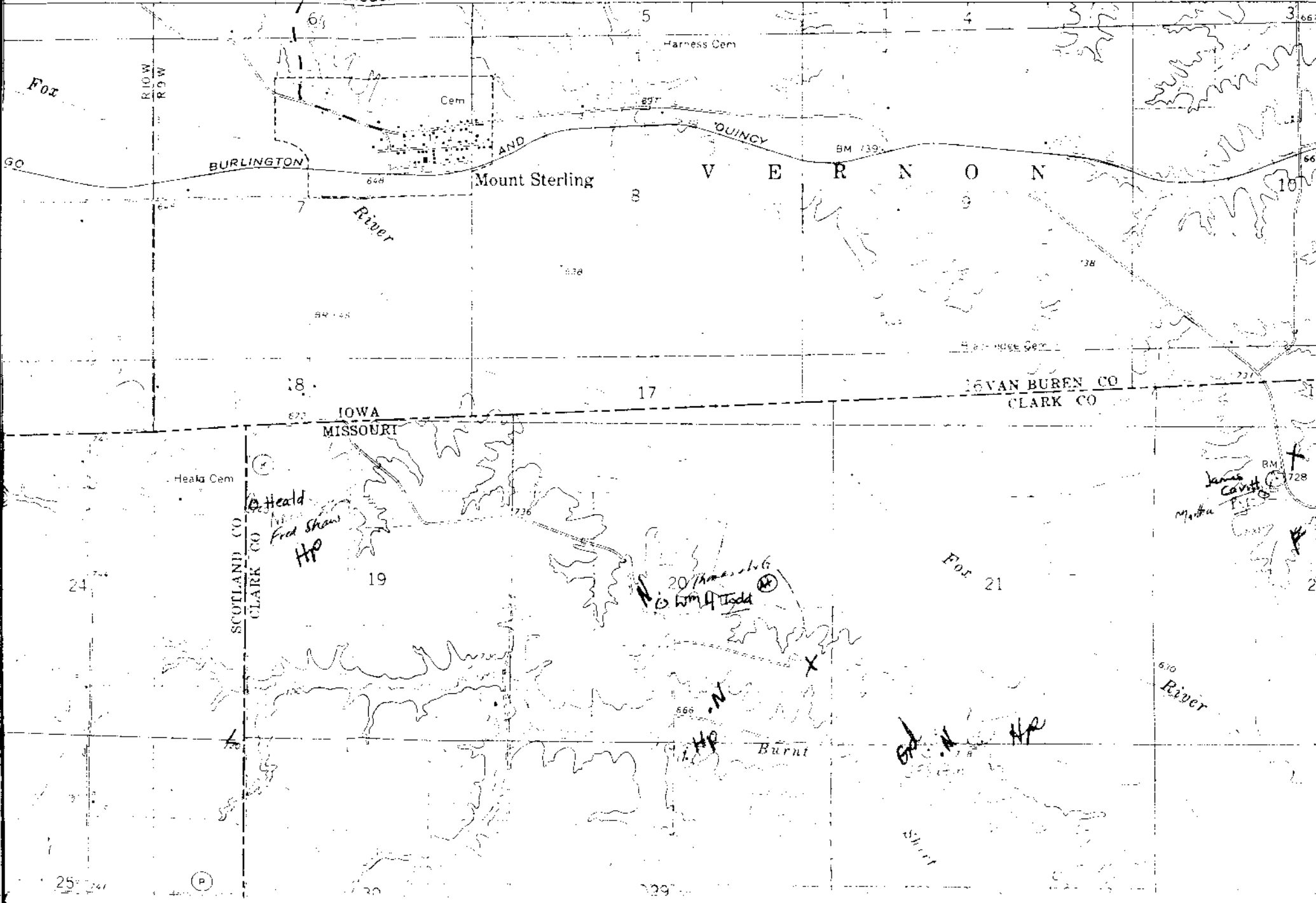
MOUNT STERLING QUAD
MISSOURI-IOWA
7.5 MINUTE SERIES (TOPOG)

589 KEOSAUQUA B.M. 7665 III NW (KEOSAUQUA)

91 55' 92

110,000 FEET (MO. EAST)

94 2,450,000 FEET (IOWA)



R10W
R9W

Fox

BURLINGTON

Mount Sterling

QUINCY
V E R N O N

IOWA
MISSOURI

15 VAN BUREN CO
CLARK CO

SCOTLAND CO
CLARK CO

Hearse Cem

Herald
Fred Shaw
HP

20 James Cavitt
HP

Burnt

Fox 21

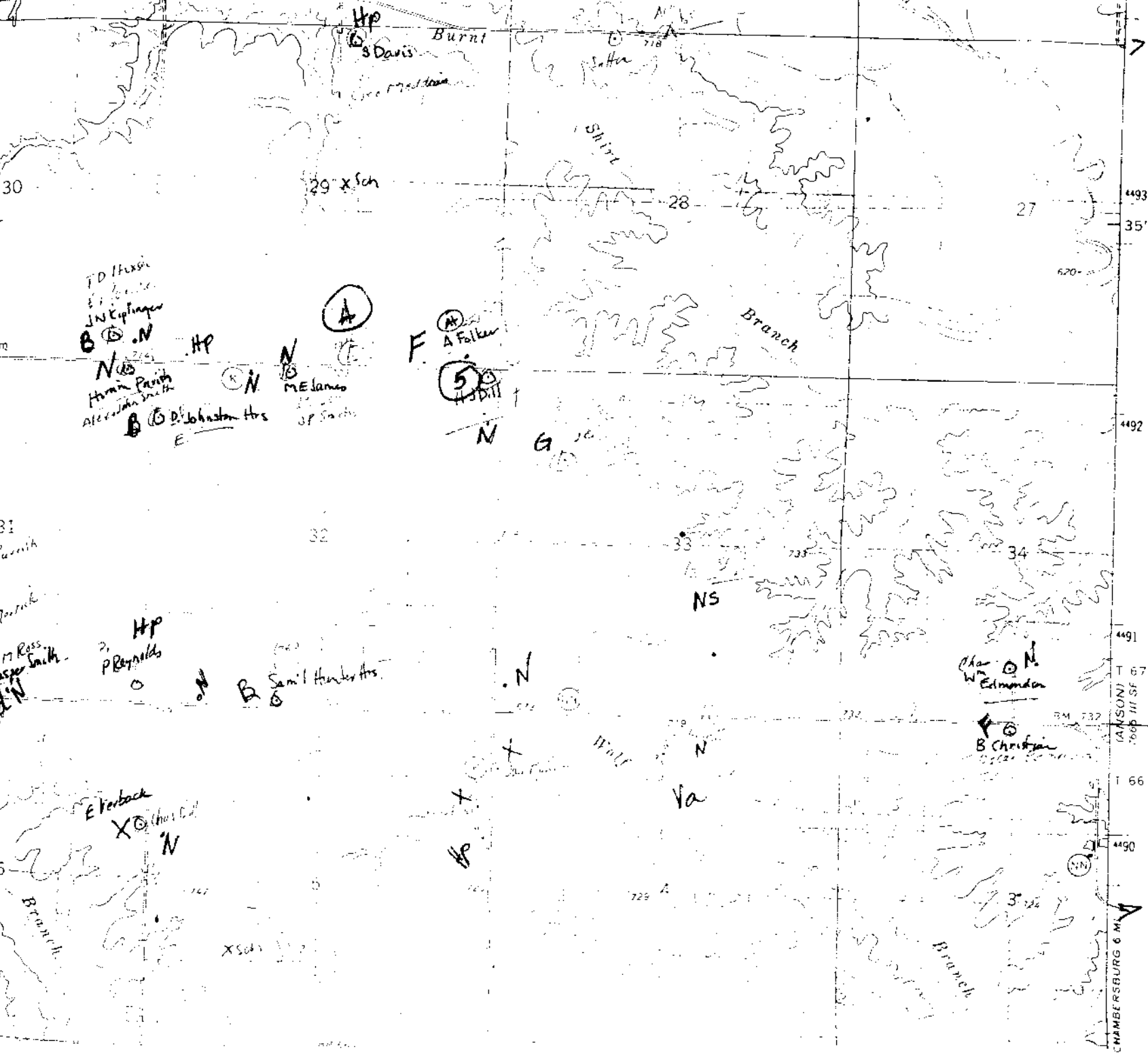
610
River

610
Burnt
HP

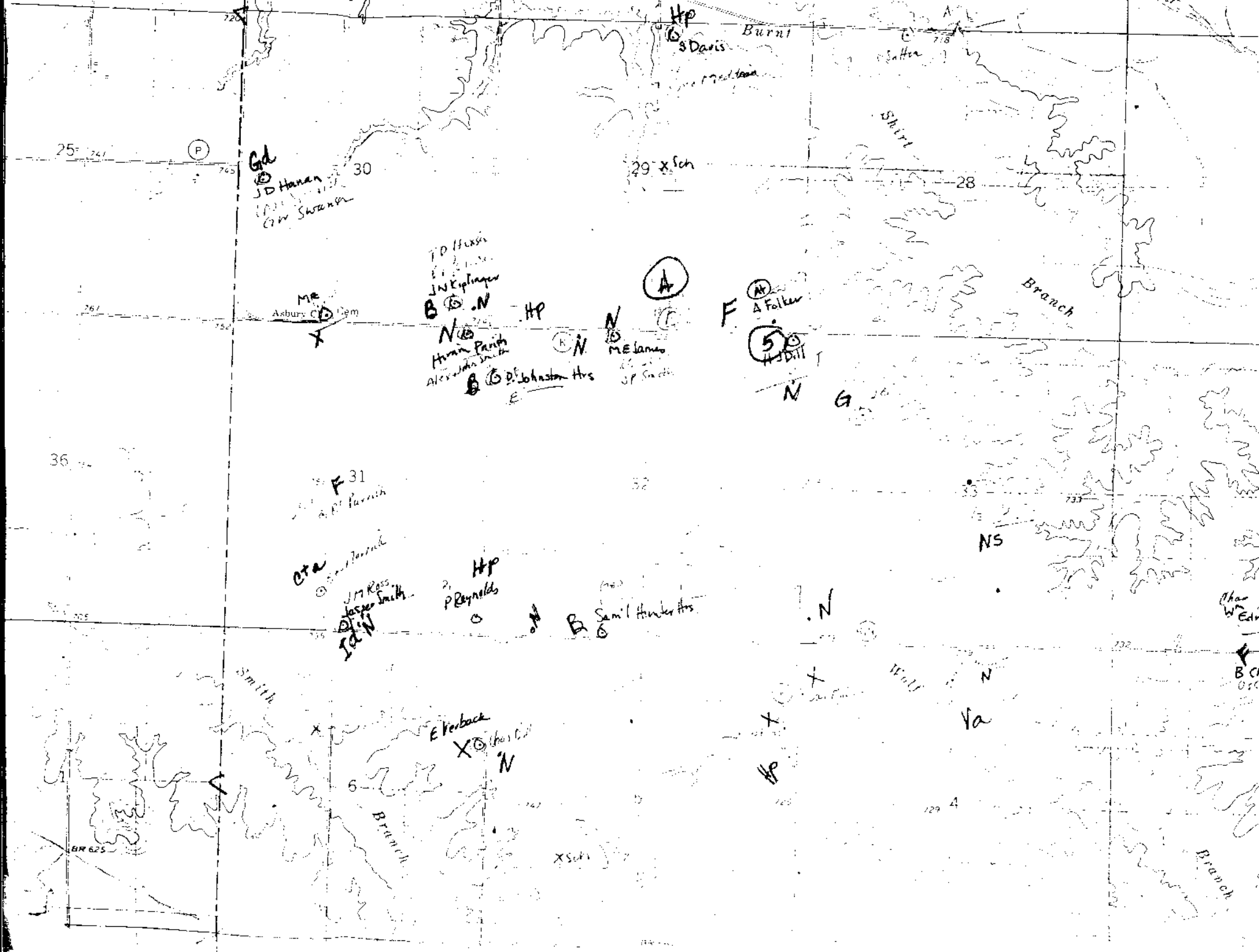
(P)

②

Folker T.
Mt. Sterling Q



T 67 N
7005 III SF
I 66 N
4490
CHAMBERSBURG 6 MI



6d
JD Hansen
C.W. Swanson

Me
Asbury
X

T.D. Huxen
J.W. Kiplinger
N
Human Parish
Alex. Johnson
D. Johnson
Hrs
E

HP
S. Davis
Burnt

29 x Sch

A

F
A. Folger

5
H. Hill

N
G

F 31
A. H. Harnish

C. A.
J. H. Ross
Jesse Smith
J. A. N

HP
P. Reynolds

N
B
Sam'l Hunter Hrs

Smith

E. Verback
X
N

Branch

X Sch

Shirt

Branch

NS

Va

Wall

Branch

25

P

30

28

26

35

32

33

34

36

37

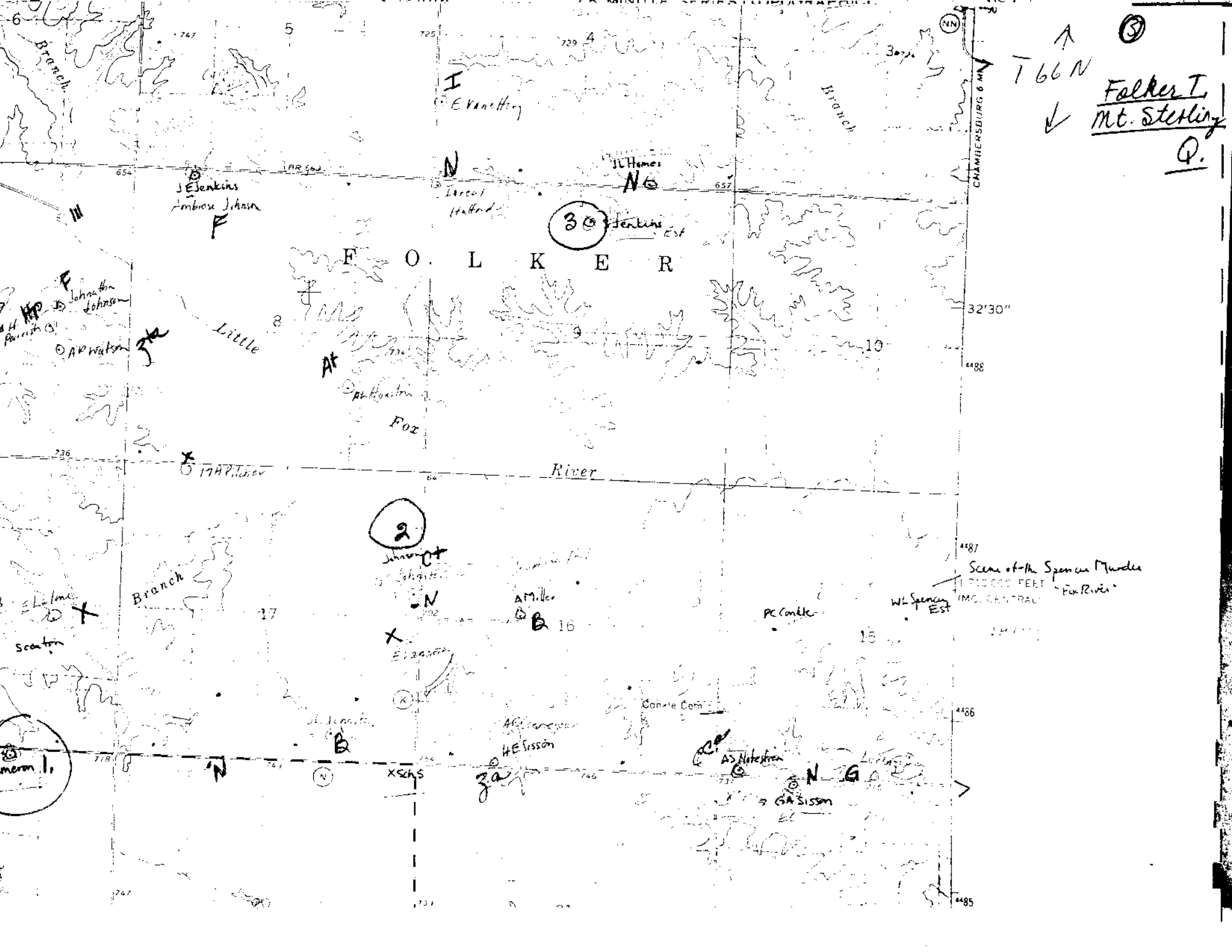
38

39

40
B.C.
O.S.C.

BR 625

44



③
↑
T 66 N
↓
Folker T.
Mt. Sterling
Q.

③ Jenkins Est

②

①

Branch

Branch

Little

River

Branch

Scene of the Spencey Murder
7000 FEET
IMS. CENTRAL
"Fox River"

Scout

X SCS

N G

mem. 1.

Jenkins
Ambrose Johnson

Lercal
Haltford

W. Homes

F. Johnson
A. P. Watson

A. P. Watson
Foz

Johnson
Johnson

A. Miller

P. Conkle

W. Spencey
EST

E. Holmes

X Erason

Conkle Corn

A. Erason
H. Erason

A. S. N. Erason

G. A. Sisson

J. P.

A. Erason

L. Erason

727

723

4485

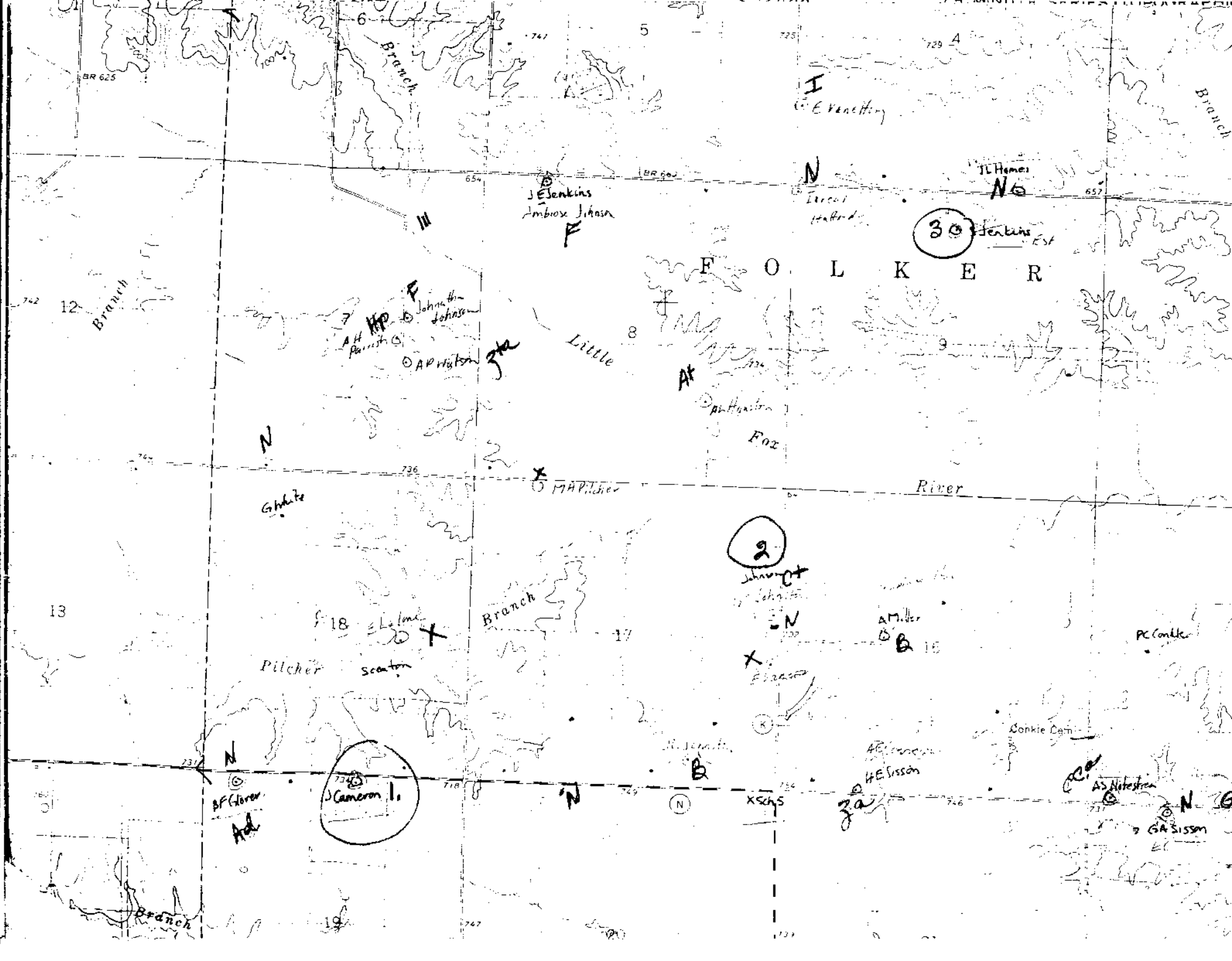
32'30"

4486

4487

4486

4485



BR 625

Branch

J. Jenkins
Ambrose Johnson

I
E. Venettery

J. Homen
No

30 Jenkins Est

F O L K L E R

12 Branch

A. H. Parrott
John Johnson
A. P. Johnson

Little

A. P. Johnson
Fox

N

M. A. Pilcher

River

White

2

John Johnson
John Johnson

13

18
Leland
Pitchee
Scanton

Branch

17

A. Miller
B 15

P. Conter

N
B. F. Glover
A. C.

34
J. Cameron

B

K

A. E. Sisson
H. E. Sisson

Conkie Dam

A. S. Nistren

G. A. Sisson

Branch

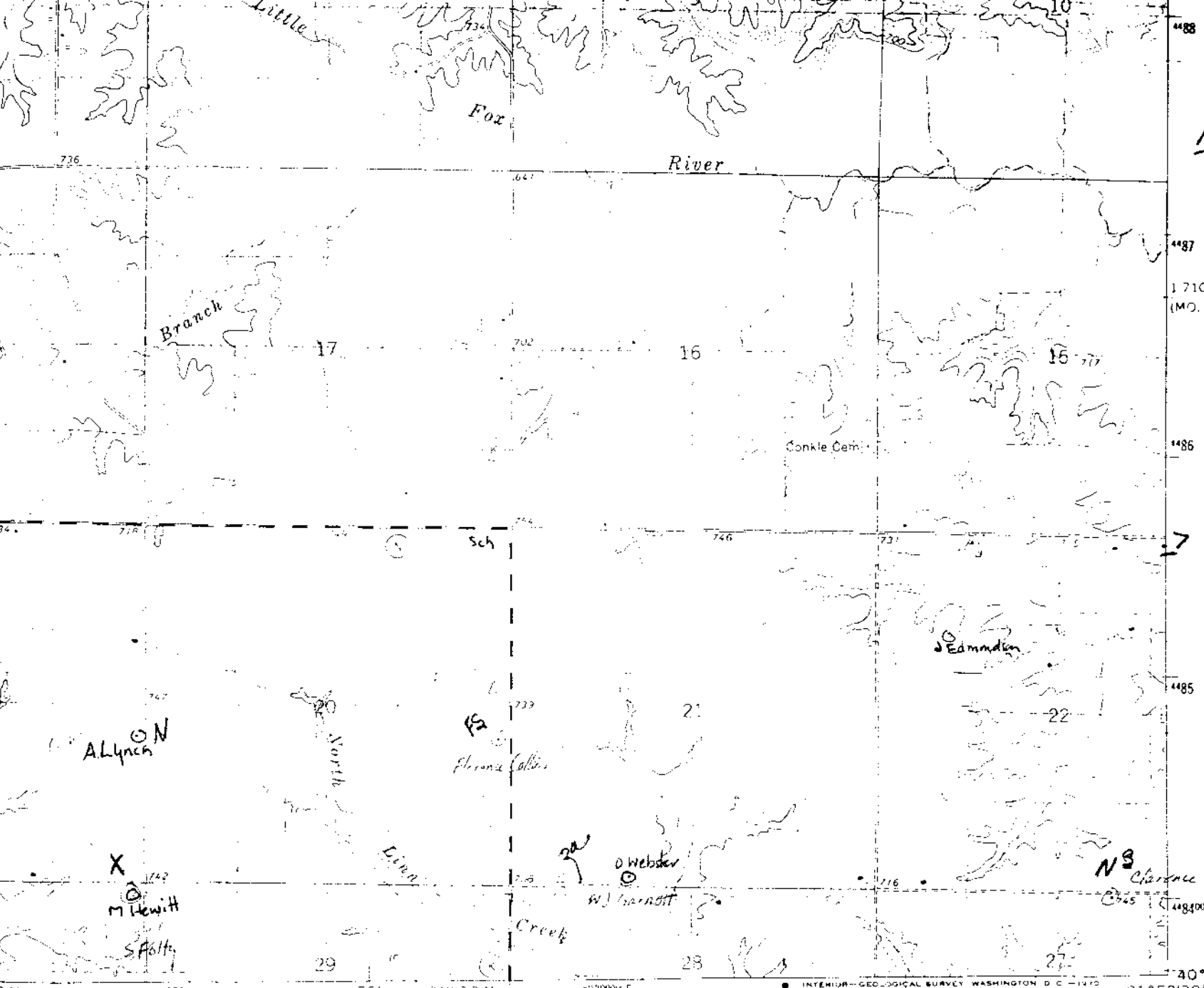
19

X S C H S

Z

N

G




Folker T.
Mt. Sterling Q.

1 710 000 FEET
(MO. CENTRAL)

4488
4487
4486
4485
4484000m N.

736
734
732
730
728
726
724
722
720
718
716
714
712
710
708
706
704
702
700
698
696
694
692
690
688
686
684
682
680
678
676
674
672
670
668
666
664
662
660
658
656
654
652
650
648
646
644
642
640
638
636
634
632
630
628
626
624
622
620
618
616
614
612
610
608
606
604
602
600
598
596
594
592
590
588
586
584
582
580
578
576
574
572
570
568
566
564
562
560
558
556
554
552
550
548
546
544
542
540
538
536
534
532
530
528
526
524
522
520
518
516
514
512
510
508
506
504
502
500
498
496
494
492
490
488
486
484
482
480
478
476
474
472
470
468
466
464
462
460
458
456
454
452
450
448
446
444
442
440
438
436
434
432
430
428
426
424
422
420
418
416
414
412
410
408
406
404
402
400
398
396
394
392
390
388
386
384
382
380
378
376
374
372
370
368
366
364
362
360
358
356
354
352
350
348
346
344
342
340
338
336
334
332
330
328
326
324
322
320
318
316
314
312
310
308
306
304
302
300
298
296
294
292
290
288
286
284
282
280
278
276
274
272
270
268
266
264
262
260
258
256
254
252
250
248
246
244
242
240
238
236
234
232
230
228
226
224
222
220
218
216
214
212
210
208
206
204
202
200
198
196
194
192
190
188
186
184
182
180
178
176
174
172
170
168
166
164
162
160
158
156
154
152
150
148
146
144
142
140
138
136
134
132
130
128
126
124
122
120
118
116
114
112
110
108
106
104
102
100
98
96
94
92
90
88
86
84
82
80
78
76
74
72
70
68
66
64
62
60
58
56
54
52
50
48
46
44
42
40
38
36
34
32
30
28
26
24
22
20
18
16
14
12
10
8
6
4
2
0

04
V
000

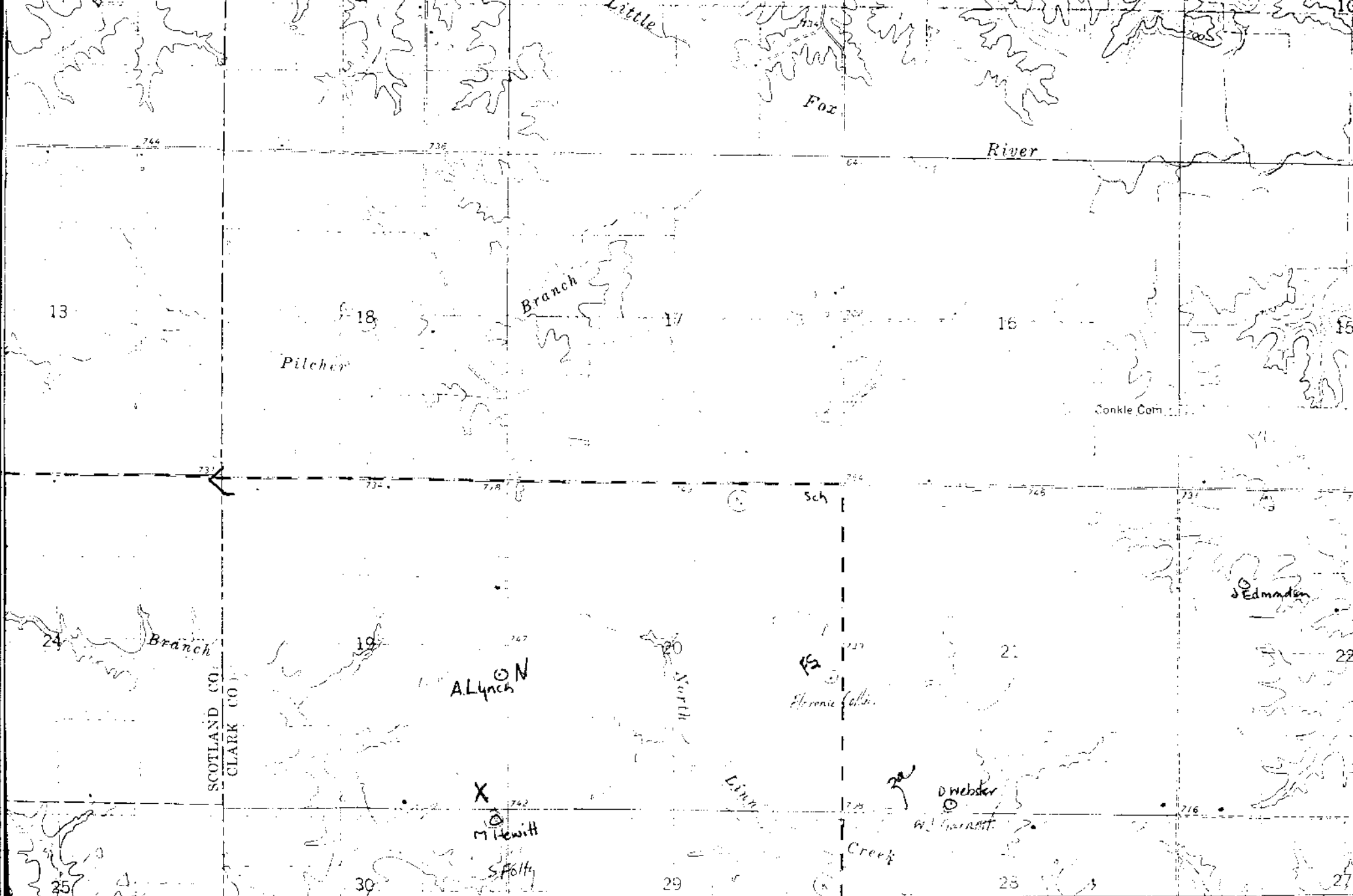


INTERIOR GEOLOGICAL SURVEY WASHINGTON D C - 1975
670 000 FEET (MO. CENTRAL)
91° 52' 30"

ROAD CLASSIFICATION

- Secondary highway, all weather
- Light-duty road, all weather, hard surface
- Unimproved road, fair or dry

(MEDILL)
7000 IV NE

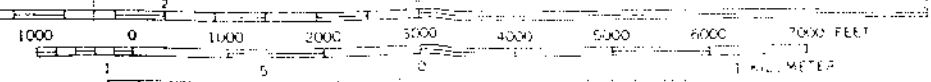


SCOTLAND CO.
CLARK CO.

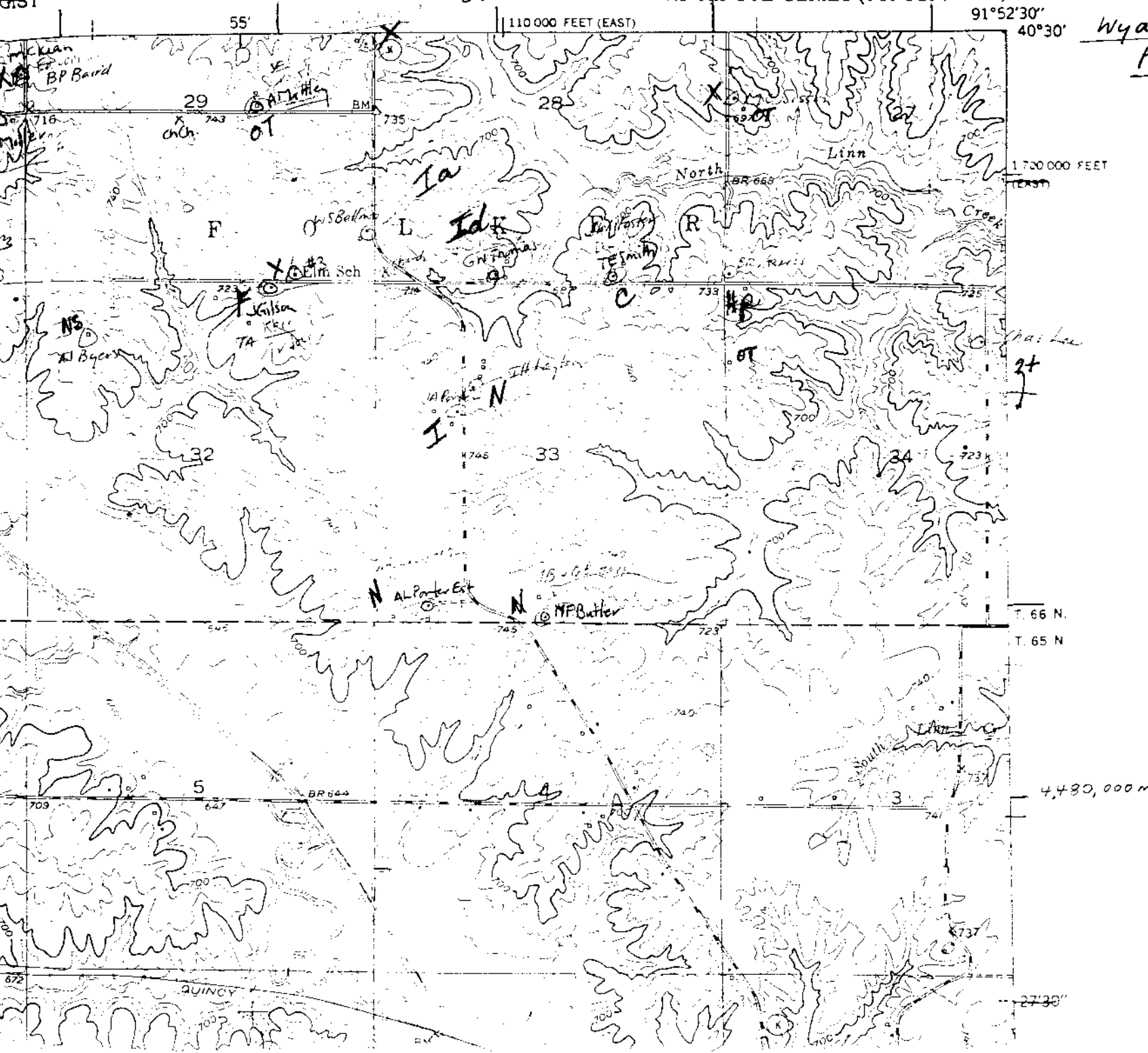
589 R. 10 W. R. 9 S. (WYACONDA) 7664 (V NW) 591 587 R. 47 3 4 M. 3331000 E.

SCALE 1:24,000

670,000 FEET (MO. CENTRAL)



ROAD CLASSIFICATION
 Secondary highway, all weather hard surface — — — improved surface
 Unimproved road, fair or dry



Wya. Quad,
Folker T.

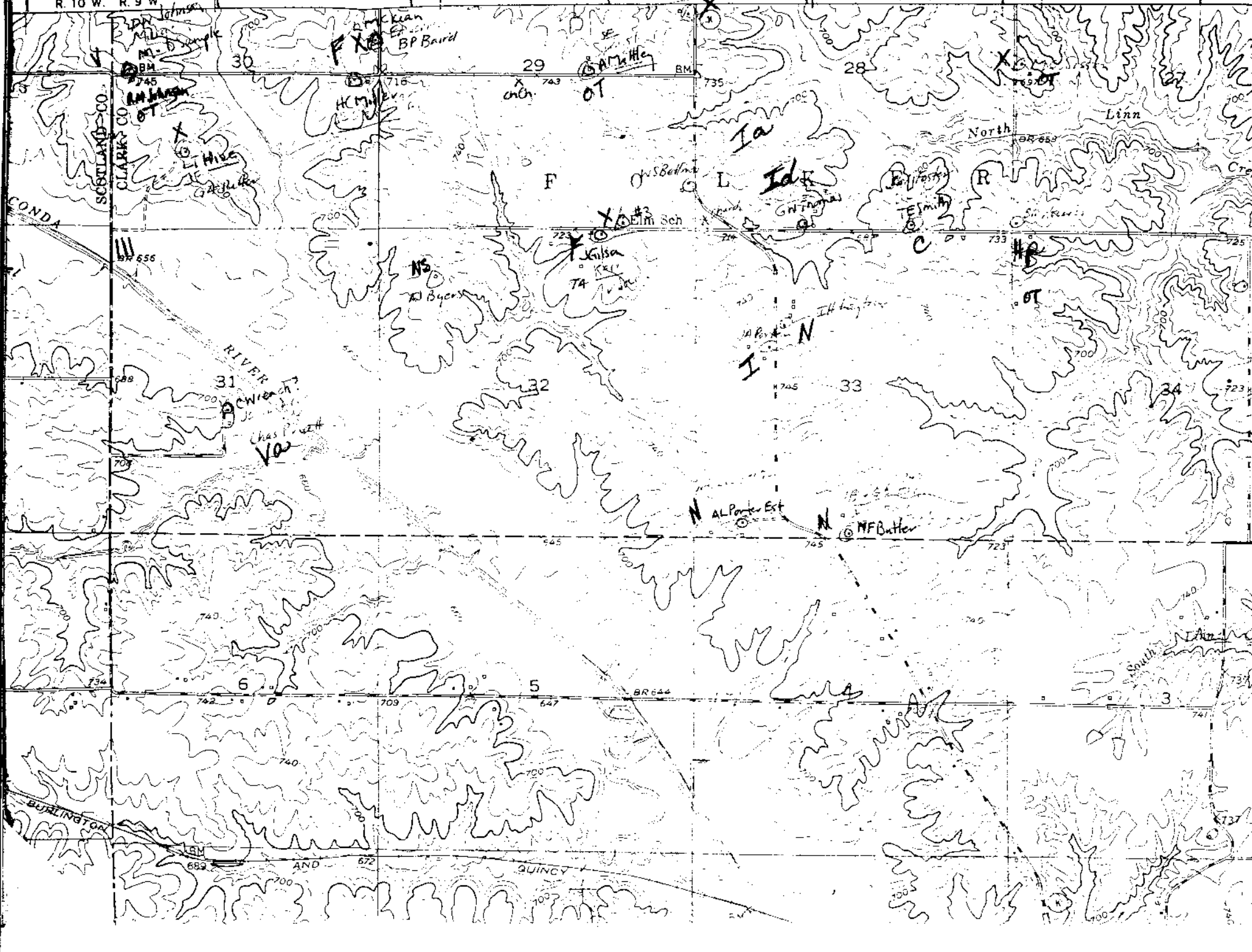
(5)

1700 000 FEET
(EAST)

T. 66 N.
T. 65 N.

4,480,000 M

27°38'




V E R N O N

Folker T.
Amos Q.
⑥

419600m N
MCJUNT STERLING, IOWA 36 MI.

VAN BUREN CO
CLARK CO

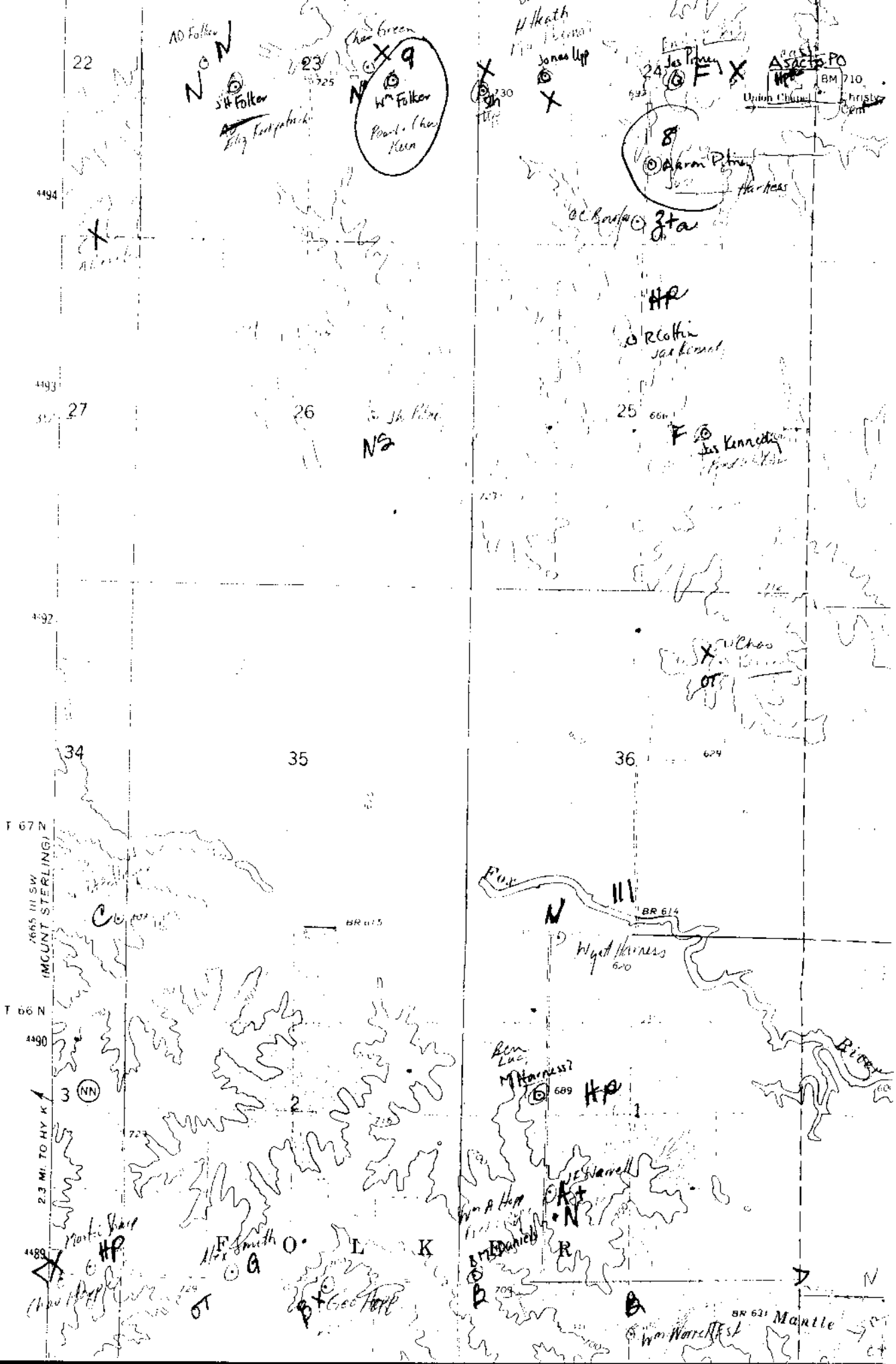


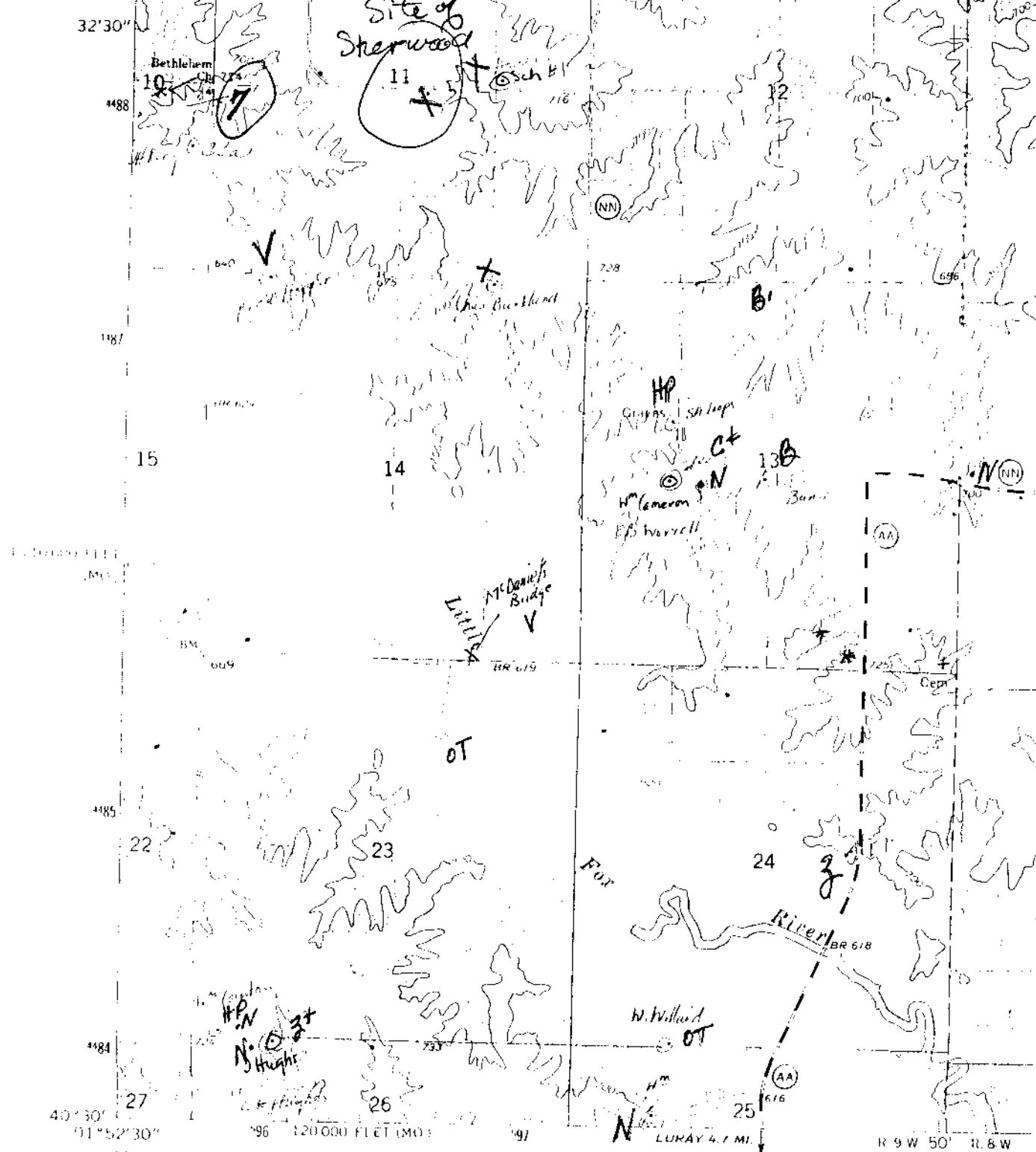
T 67 N
7605 111 SW
MCJUNT STERLING

BR 615

BR 615

Wright Harshes
620





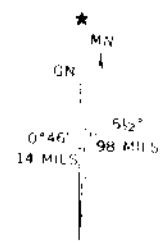
(WYACONDA)
7604 IV NW

Mapped, edited, and published by the Geological Survey
Control by USGS and USC&GS

Topography by photogrammetric methods from aerial
photographs taken 1965. Field checked 1968

Polyconic projection. 1927 North American datum
10,000-foot grids based on Missouri coordinate system, east zone
and Iowa coordinate system, south zone
1000 meter Universal Transverse Mercator grid ticks,
zone 15, shown in blue

Fine red dashed lines indicate selected fence and field lines where
generally visible on aerial photographs. This information is unchecked



UTM GRID AND 1966 MAGNETIC NORTH
DECLINATION AT CENTER OF SHEET

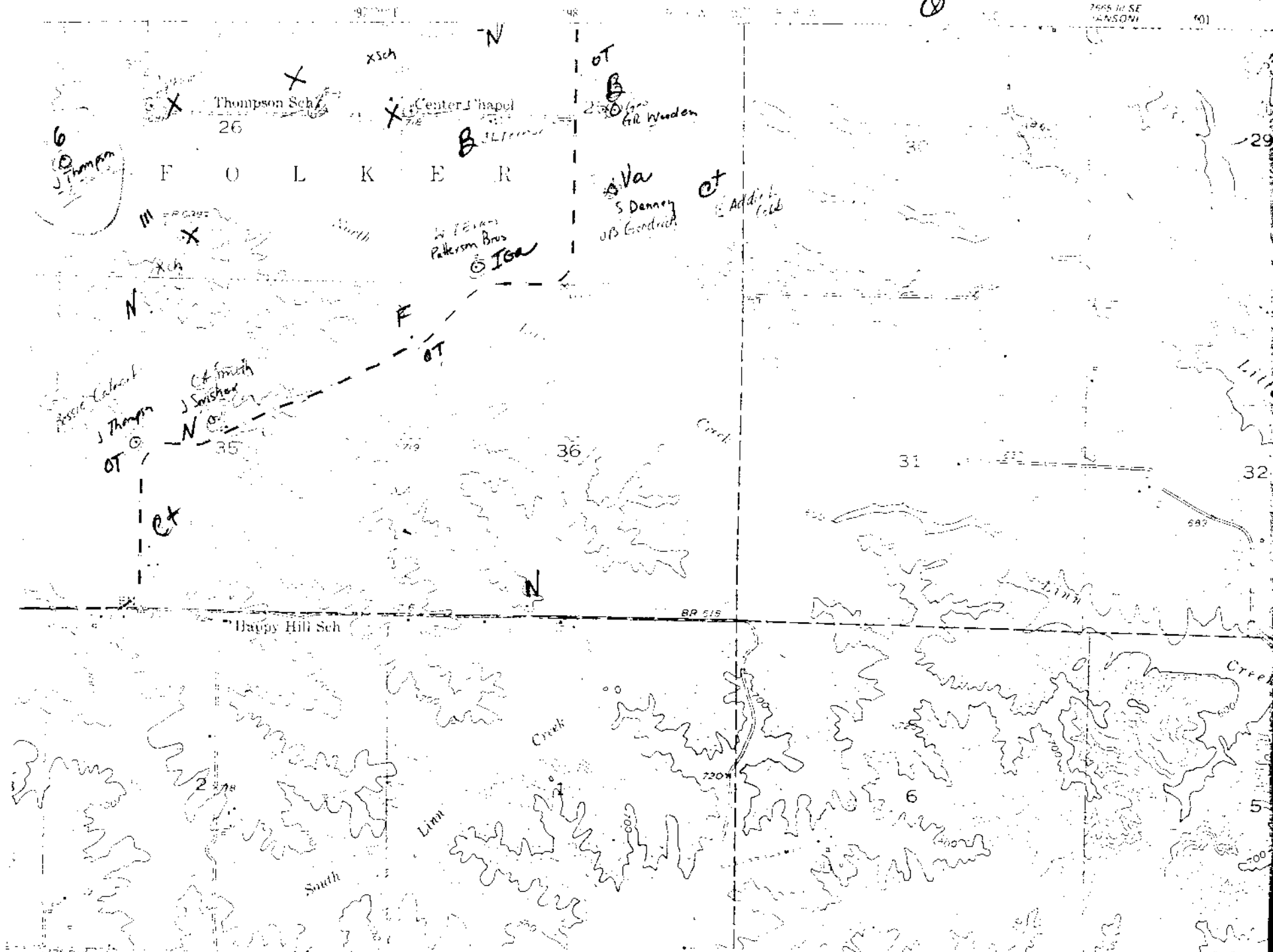
FOR SALE BY

DEPARTMENT OF THE INTERIOR
GEOLOGICAL SURVEY

Folkert
Maill
①

GEOLOGICAL SURVEY AND WATER DIVISION
EDWARD L. CLARK, STATE GEOLOGIST

7695 10 SE
WANSONI
501



6
Thompson

Thompson Sch
26

Center Chapel

OT
B
230
W. Warden

F O L K E R T

ct
S. Denney
W. Goodrich

W. F. Patterson Bros
IGA

ct
Thompson

ct
Smith
N

Happy Hill Sch

BR 515

South

Linn

Creek

Creek

KEY TO MAPS

The following are 7.5' USGS maps for Anson, Medill Mt. Sterling & Wyaconda quadrants. They are utilized to place the site in relation to both its topography & to its surrounding built environment.

The Key to these maps was developed to be continuous throughout the entire county. These types are explained in the final report concerning Clark County.

KEY

1, 2, 3	Site Surveyed
A	Type A Style
B	Bungalow or Bungaloid Style (1915-30)
Bx	Box Style
C	Cottage Style (1895-1915)
CC	Cornbelt Cube
F	1940-1950's Style
G	Gable Peak Style
H	Hip Style
I	I House Style
N	New (1960-80'S & Mobile Homes)
NS	Not Surveyed
QA	Queen Anne
T	Temple
TG	Triple Gable
V	Vernacular
X	Property has been razed
Z	Type Z Style

Properties with no notation are outbuildings. A small + sign next to a notation indicates that type but in a larger version ($1\frac{1}{2}$ or 2 story); i.e., Z+ would be the typical Z house but of $1\frac{1}{2}$ stories, C+ would be the cottage plan but 2 stories in height. A small "a" for extremely altered or a small "d" for extremely deteriorated may be placed after a type letter if appropriate; i.e., Ba meaning a bungaloid style which has been extremely reworked or Hd which would be a hip type that has been abandoned for some time & is in extremely deteriorated condition.

BIBLIOGRAPHY

Refer to main source bibliography for complete names of reference material.

1878, 1896, 1915 Atlases

1930, 1981, 1984 Platbooks

Old Settlers Special Edition of the Media, 9/19/83

1887 History

The French Family History
by Don & Maxine French

History of Clark County Churches

1850 Slave Schedule

Abstract Records

The Doud History

1850, 1860, 1870, 1900 & 1910 Census Reports

Martin Green's Boomerang by Ben F. Dixson

Cemetery Inscriptions of Clark County

Missouri Historic Sites Catalogue

Marriage Records

Battle of Athens State Park Signs

Interviews with: B. Parks - 1983
Mrs. Lonnie Gray - 1983
Bertha Parke - 1982
Mrs. Martin - 1982
Ernest French - 1982
Mrs. Carroll White - 1982
Mr. Kenneth Gray - 1982
Thomas Harmon - 1983

an
Anson Quad

IOWA
MISSOURI

Creek

Mpa

710

Union Chapel
Christy
Gem

Mpa
Charlotte
N

X
C
A
E
Christy

A+

J. Miller
Jas. R.

C
C
Gray
A

10
Schulz
Duncan
715

Lucinda
A
B

Wear - 1886
daughter
Susan R.
J.W. Dickson 1878

G
H
Heaver
M
A

13
C
N
French

B
M

11

W. Sullivan
3+

A
P
C
12

3+

McHandon

OT

Branch

Nixon

River


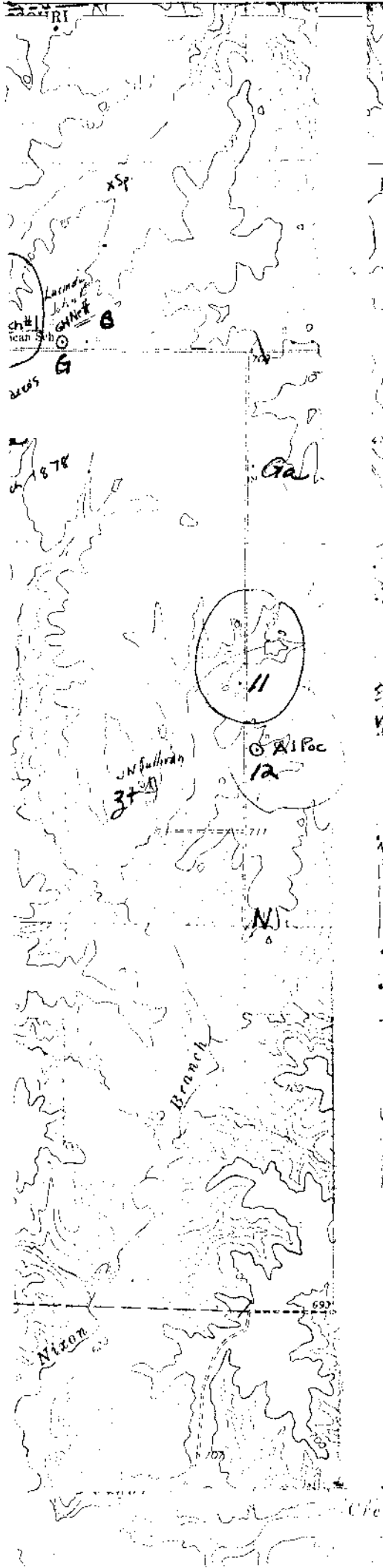
609

691

709

Grant T.
Anson Q.

4.



KEY TO MAPS

The following are 7.5' USGS maps for Anson, and Croton quadrants. They are utilized to place the site in relation to both its topography & to its surrounding built environment.

The Key to these maps was developed to be continuous throughout the entire county. These types are explained in the final report concerning Clark County.

KEY

1, 2, 3	Site Surveyed
A	Type A Style
B	Bungalow or Bungaloid Style (1915-30)
Bx	Box Style
C	Cottage Style (1895-1915)
CC	Cornbelt Cube
F	1940-1950's Style
G	Gable Peak Style
H	Hip Style
I	I House Style
N	New (1960-80'S & Mobile Homes)
NS	Not Surveyed
QA	Queen Anne
T	Temple
TG	Triple Gable
V	Vernacular
X	Property has been razed
Z	Type Z Style

Properties with no notation are outbuildings. A small + sign next to a notation indicates that type but in a larger version ($1\frac{1}{2}$ or 2 story); i.e., Z+ would be the typical Z house but of $1\frac{1}{2}$ stories, C+ would be the cottage plan but 2 stories in height. A small "a" for extremely altered or a small "d" for extremely deteriorated may be placed after a type letter if appropriate; i.e., Ba meaning a bungaloid style which has been extremely reworked or Hd which would be a hip type that has been abandoned for some time & is in extremely deteriorated condition.

Bibliography

Refer to main source bibliography for complete names of reference materials.

1878, 1896, 1915 Atlases

1930, 1981 Platbooks

1887 History

History of Clark County Churches

Daily Gate City - 7/24/76

Abstract Records

Old Settlers Special Edition of the Media, 9/14/83

1850, 1860, 1870, 1900 & 1910 Census Reports

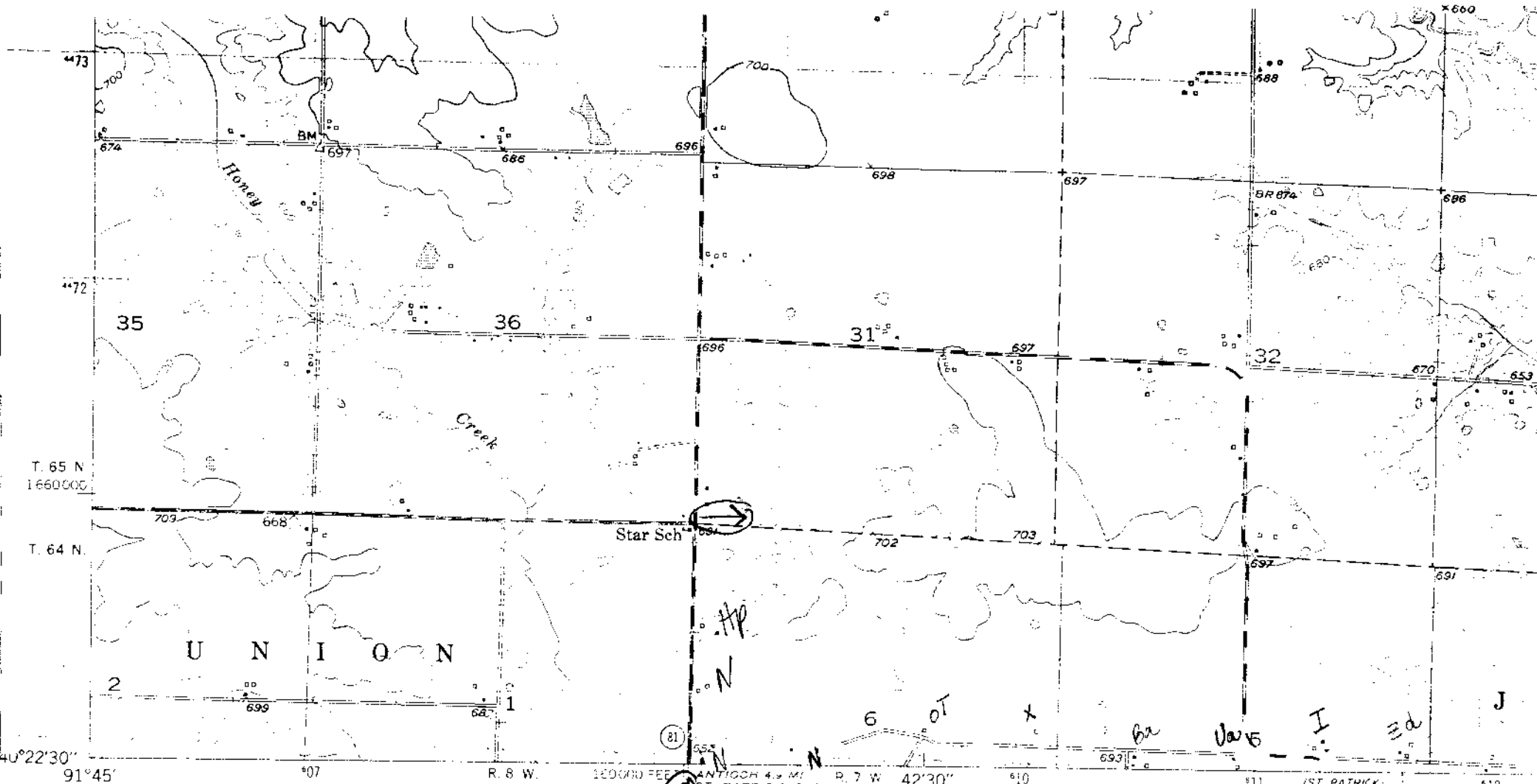
Cemetery Inscriptions of Clark County

1850 and 1860 Slave Schedule

Marriage Records

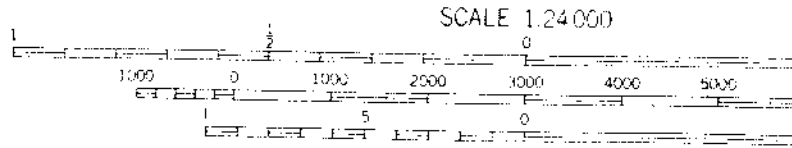
A Short History of Shrine of St. Patrick (no author listed)

Interviews with: The George Weigands - 1983
Clarence Kirchner - 9/24/84
Mrs. Robert Boudreau - 1983
Lewis McVeigh - 9/84
Louise Logsdon - 9/24/84
Francis Danker - 9/24/84
Marshall Bashes - 1983
Steve Murphy - 9/26/84
Mrs. Fred McCollister - 8/84
Alice Kirchner - 1983



Mapped, edited, and published by the Geological Survey
 Control by USGS and USC&GS
 Topography from aerial photographs by multiplex methods
 Aerial photographs taken 1947. Field check 1949
 Polyconic projection. 1927 North American datum
 10,000-foot grid based on Missouri coordinate system,
 east zone
 1000-meter Universal Transverse Mercator grid ticks,
 zone 15, shown in blue
 Red tint indicates area in which only
 landmark buildings are shown
 Revisions shown in purple compiled from aerial photographs
 taken 1975. This information not field checked
 Purple tint indicates extension of urban areas

10000 FEET
 ANTIOCH 4.9 MI
 ST. PATRICK 12 MI.
 0°51' 4" 71 MILES
 51M LS
 UTM GRID AND 1975 MAGNETIC NORTH
 DECLINATION AT CENTER OF SHEET

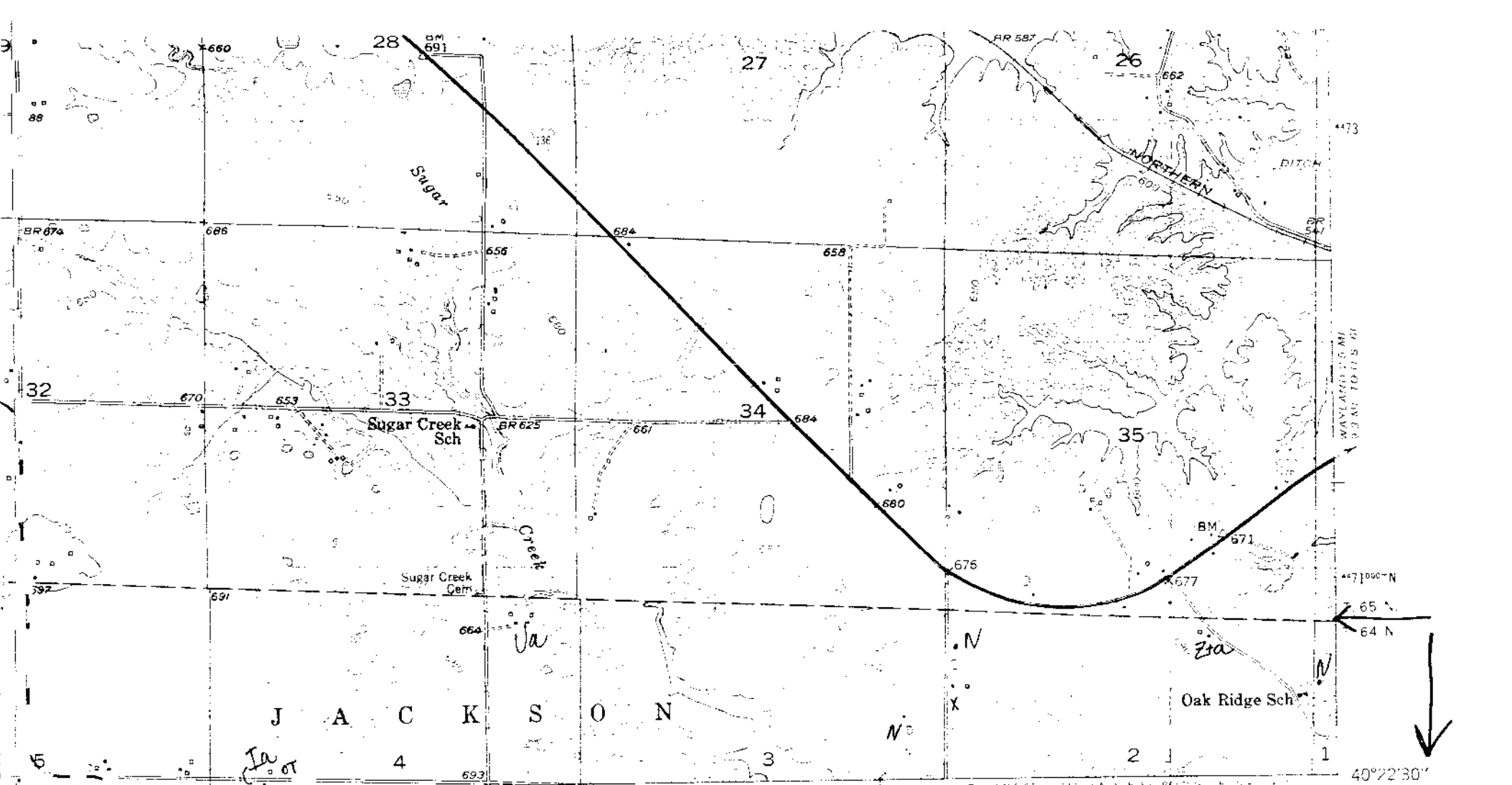


SCALE 1:24,000
 CONTOUR INTERVAL 20 FEET
 NATIONAL GEODETIC VERTICAL DATUM OF 1929

Jackson T
Hakoka Q

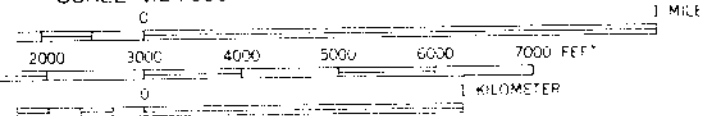
THIS MAP COMPLIES WITH NATIONAL MAP ACCURACY STANDARDS
 FOR SALE BY U. S. GEOLOGICAL SURVEY, DENVER, COLORADO 80225, OR BY
 MISSOURI GEOLOGICAL SURVEY, ROLLA, MISSOURI 65401
 A FOLDER DESCRIBING TOPOGRAPHIC MAPS AND SYMBOLS IS AVAILABLE

IN-EPERY
 7664 IN SE



11 (ST. PATRICK) 7664.1 SW 12 13 40' 14 160°E 91°37'30"

SCALE 1:24 000



ROAD CLASSIFICATION

- Primary highway, all weather, hard surface
- Secondary highway, all weather, hard surface
- Light-duty road, all weather, improved surface
- Unimproved road, fair or dry weather

- U. S. Route
- State Route



QUADRANGLE LOCATION

KAHOKA, MO.

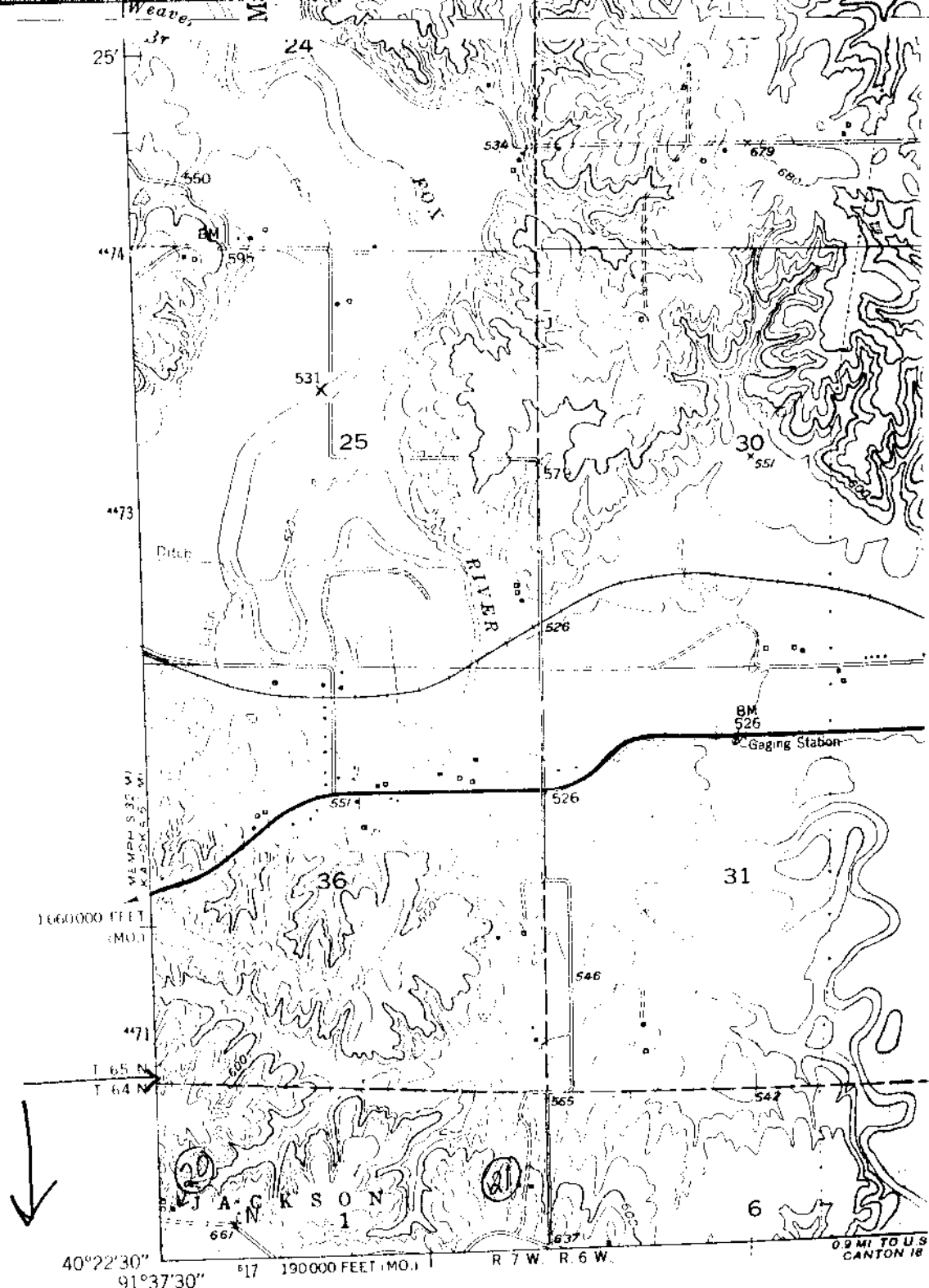
N4022.5—W9137.5/7.5

1949

PHOTO REVISED 1975
AMS 7664.1 NW (SERIES V-79)

CONTOUR INTERVAL 20 FEET
 MEANS TO NATIONAL MAP ACCURACY STANDARDS
 SURVEY, DENVER, COLORADO 80225, OR RESTON, VIRGINIA 22092
 GEOLOGICAL SURVEY, ROLLA, MISSOURI 65401

Jackson T., Kahoka Q.
1.6



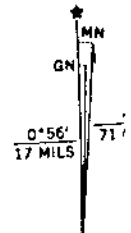
1ST PATRICKY
7664 1 SW

Mapped, edited, and published by the Geological Survey
Control by USGS and USC&GS

Topography by multiplex methods from aerial photographs
taken 1947, and by plane-table surveys 1949
Field check 1949

Polyconic projection. 1927 North American datum
10,000-foot grids based on Missouri coordinate system, east zone,
and Iowa coordinate system, south zone
1000-meter Universal Transverse Mercator grid ticks,
zone 15, shown in blue

Revisions shown in purple compiled from aerial photographs
taken 1975. This information not field checked

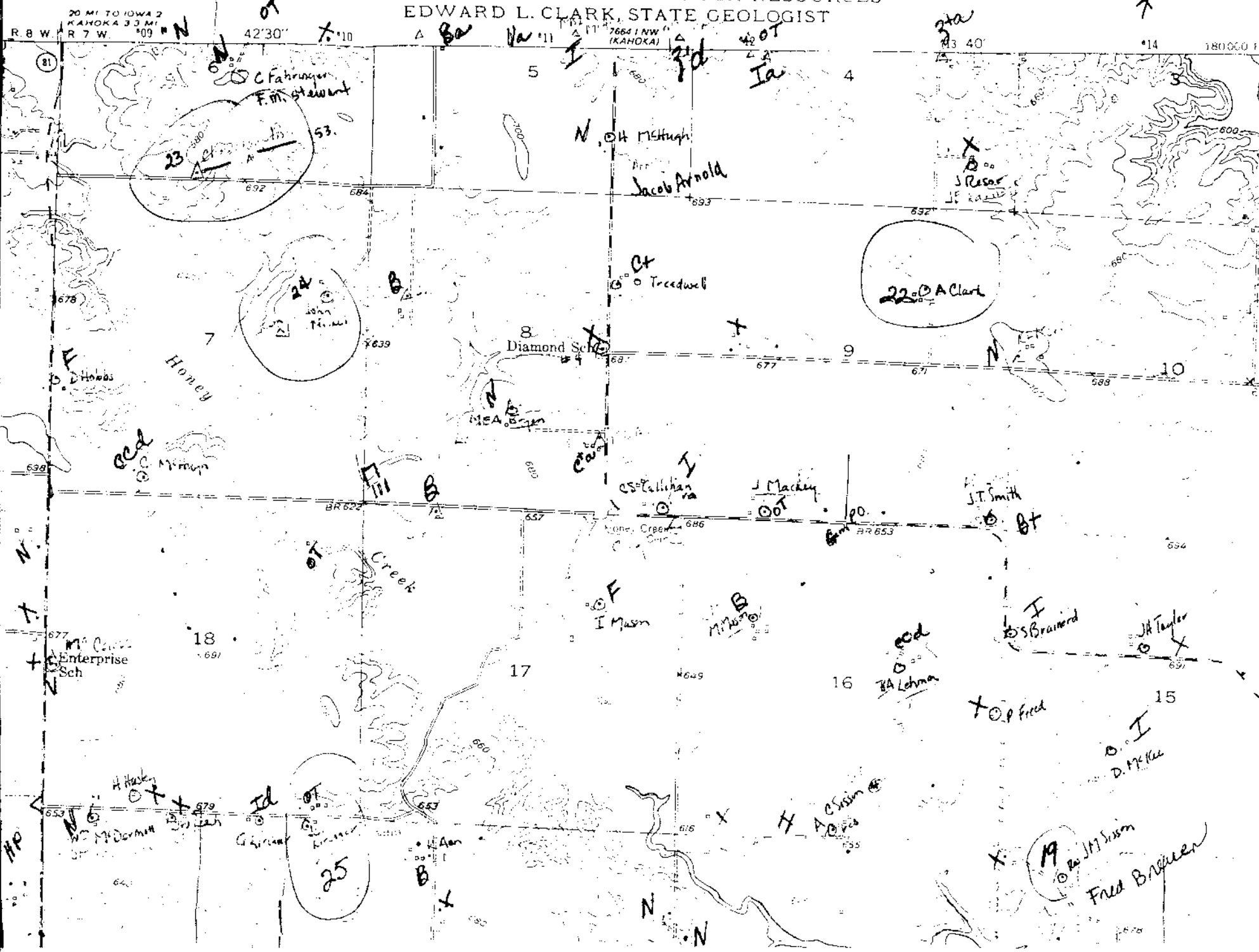


UTM GRID AND 1975 MA
DECLINATION AT CENT

Jackson T.
Wayland Q.
l.c

EDWARD L. CLARK, STATE GEOLOGIST

64/7
See Madison
↑



20 MI TO IOWA 2
KAHOKA 33 MI

R 8 W R 7 W 09 N 42° 30' 7.10

76641 NW (KAHOKA)

180000 LF

23
C. Fahringer
F.M. Stewart

24
JOHN
P. ...

22
D.A. Clark

8
Diamond Sch

CS. Lillian
J. Mackey

J.T. Smith

I.M. Mason

M. W. Mason

BA Lehman

TOP Fred

D.M. Kee

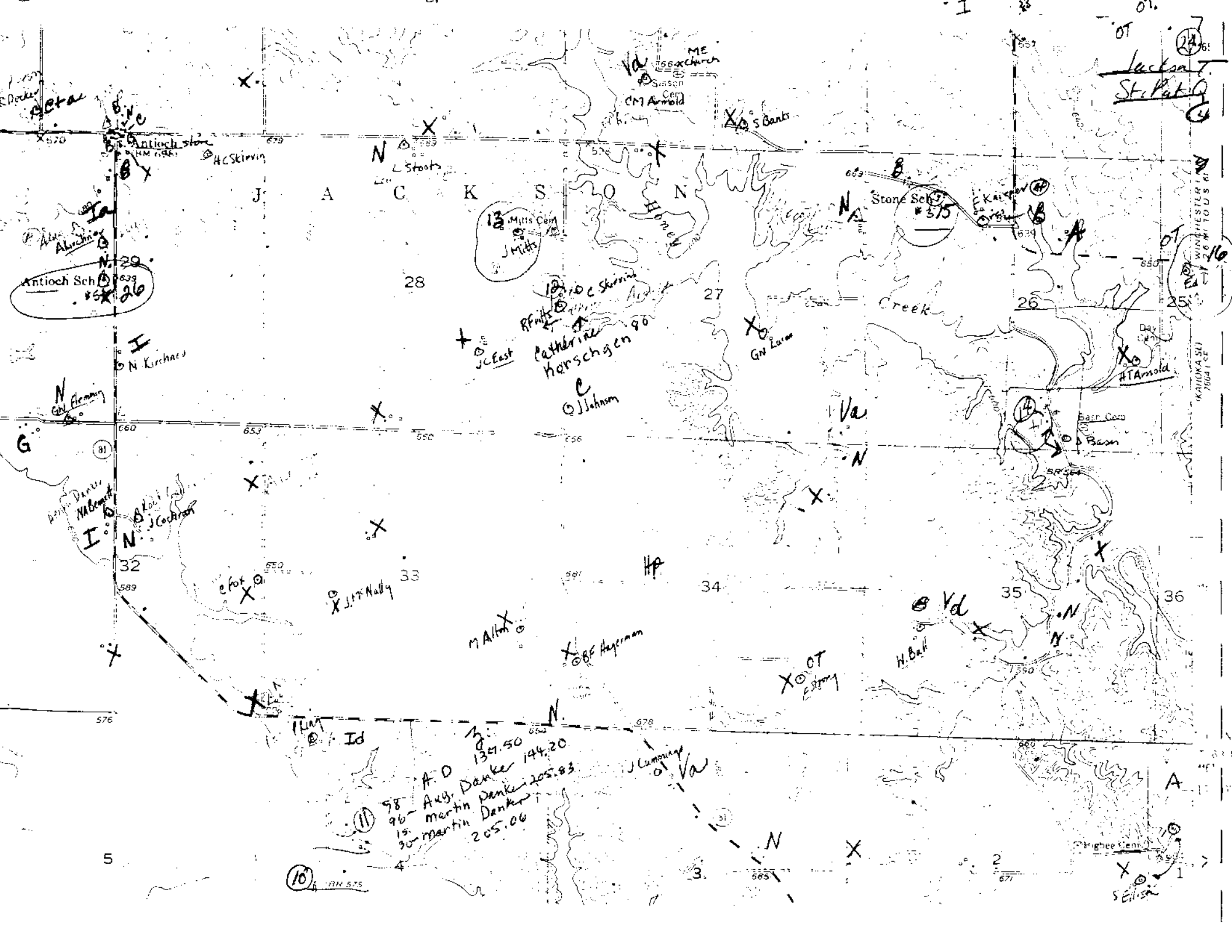
25

19
Fred Brauer

Enterprise Sch

H. H. Hasky
McDermott

H. A. ...



Antioch Sch #52
 Antioch Sch #52
 Antioch Sch #52

Mills Camp
 J. Mills

Stone Sel #375

Catherine Horschgen
 Johann

A.D 1341.50
 Aug. Danker 194.20
 Martin Danker 205.83
 Martin Danker 205.00

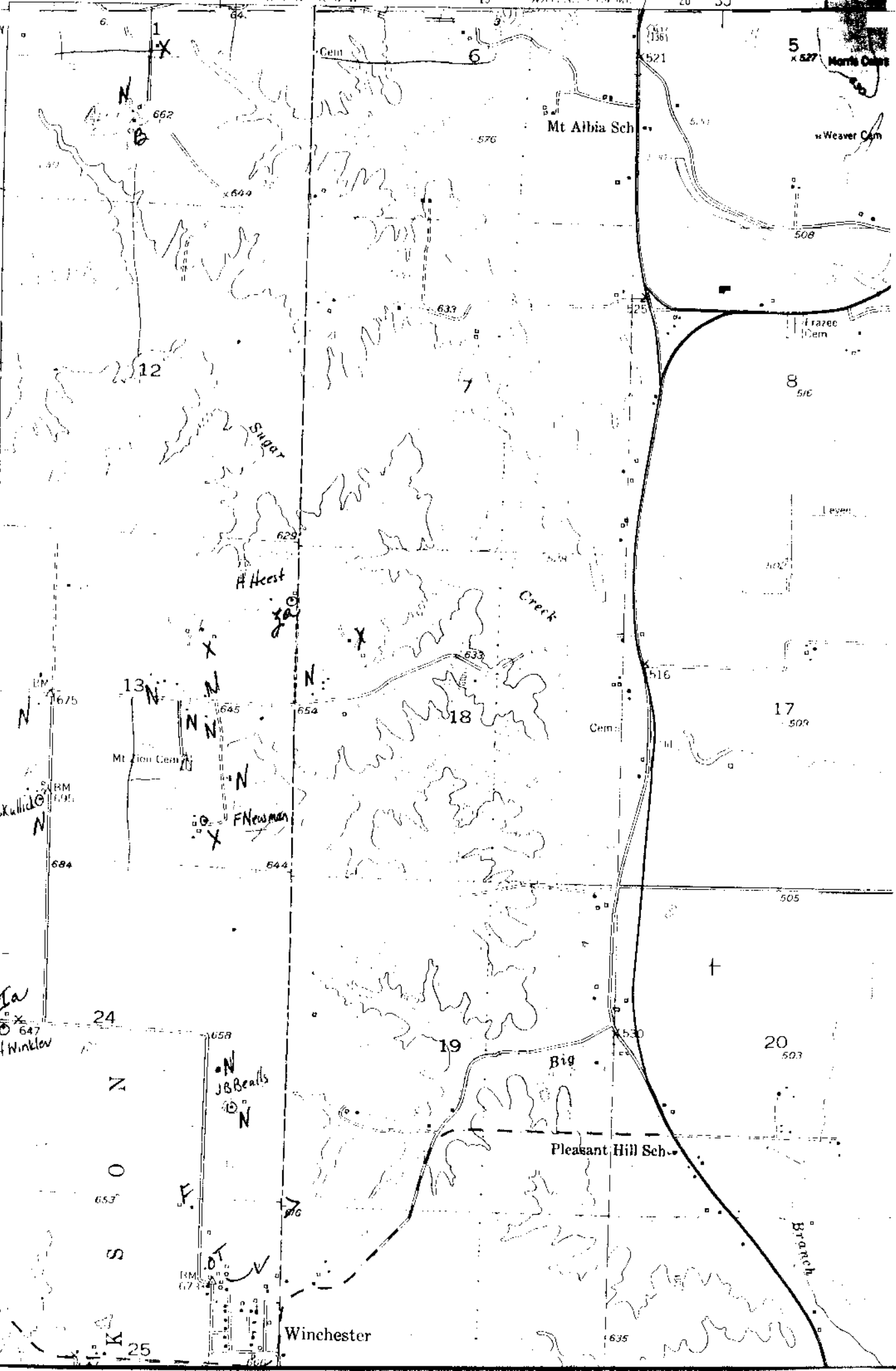
Jackson
 St. Patrick

WINCHESTER 1.61
 6 MI TO U.S. 61
 KAYOKA SW
 7504 1 SE

Highbee Cent
 S. Ellis

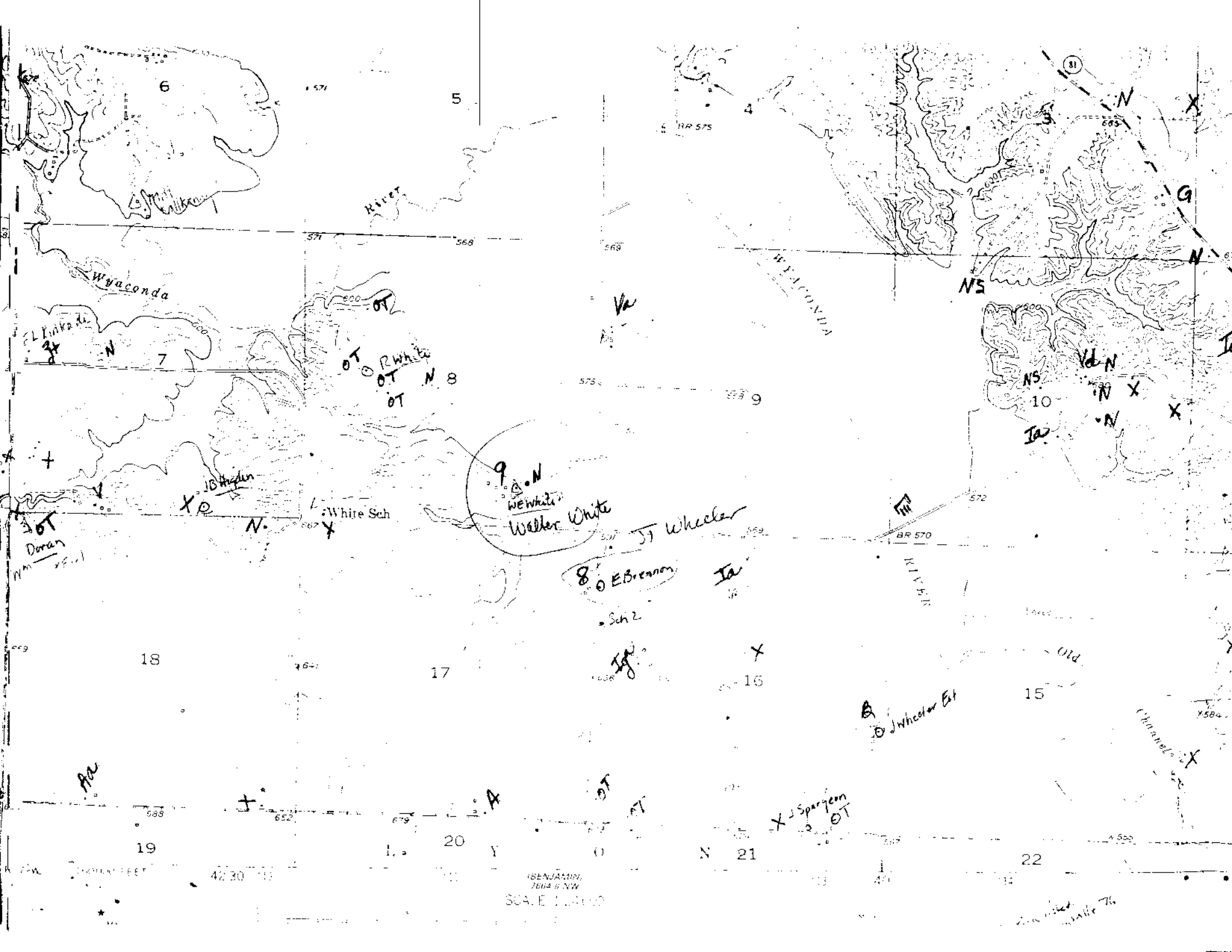
40 22 50
4470
6
1
X
662
644
669
12
Sugar
629
A Heest
633
633
18
645
654
684
644
24
647
H Winkler
658
653
25
K
464

Jackman T
Nichols SE Q. - 6
Ia
H Winkler
JB Bealls
Winchester



5
x 527
North Creek
Weaver Cem
Frazee Cem
8
516
17
509
20
503
Branch
635

464
465
20'
466
467
468
469
470
471
472
473
474
475
476
477
478
479
480
481
482
483
484
485
486
487
488
489
490
491
492
493
494
495
496
497
498
499
500



(BENJAMIN)
1864 S.W.
SCALE 1:1000

100

19

42 30

20

21

22

1504

1500

1400

1300

1200

1100

1000

900

800

700

600

500

400

300

200

100

0

100

200

300

400

500

600

700

800

900

1000

1100

1200

1300

1400

1500

1600

1700

1800

1900

2000

2100

2200

2300

2400

2500

2600

2700

2800

2900

3000

3100

3200

3300

3400

3500

3600

3700

3800

3900

4000

4100

4200

4300

4400

4500

4600

4700

4800

4900

5000

5100

5200

5300

5400

5500

5600

5700

5800

5900

6000

6100

6200

6300

6400

6500

6600

6700

6800

6900

7000

7100

7200

7300

7400

7500

7600

7700

7800

7900

8000

8100

8200

8300

8400

8500

8600

8700

8800

8900

9000

9100

9200

9300

9400

9500

9600

9700

9800

9900

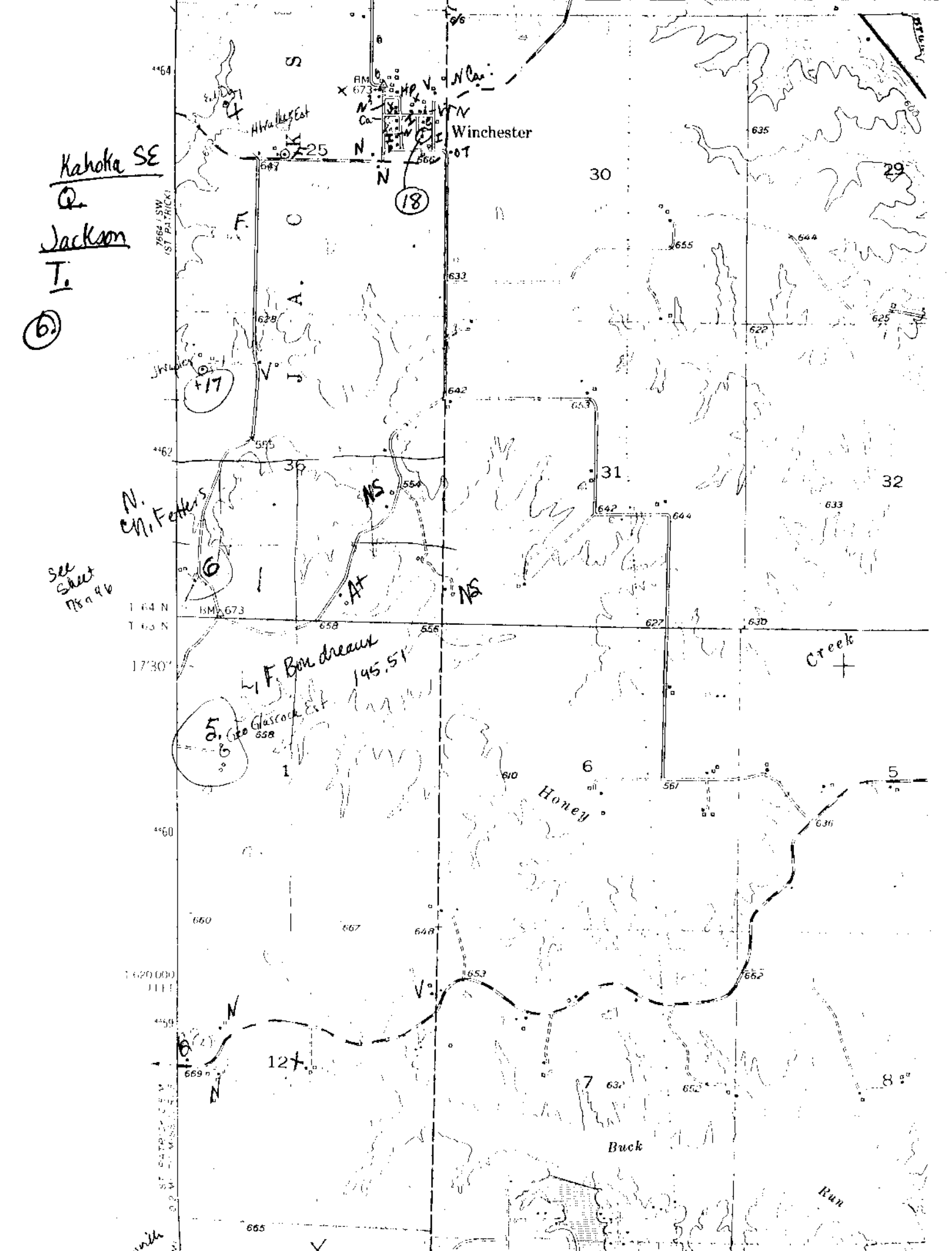
10000

Kahoka SE
Q
Jackson
T
I
(6)

See Sheet
No. 96

N. Ch. Fellers

F. Bon dreant
145.51
Glascock Est.



762 / SW
(ST. PATRICK)

1 64 N
1 63 N
17'30"

1:620,000
ST. PATRICK

Amurik

See Sheet 18946

N. Ch. Fellers

417

17°30'

F. Bon dreau
Glascock Est. 145.51

5.126
658

1620000
1111

17°30'

127

Honey

Buck

Creek

Run

48119
12 lots

St Patrick Cem
I Old Paper

Ed Jones
V.R.

664
F. W. Himes
no timber
B2

W. Clark

40°15'

CLARK CO
LYON LEWIS CO

CANTON

Mapped, edited, and published by the Geological Survey

KEY TO MAPS

The following are 7.5' USGS maps for Kahoka, Kahoka S.E., St. Patrick and Wayland quadrants. They are utilized to place the site in relation to both its topography & to its surrounding built environment.

The Key to these maps was developed to be continuous throughout the entire county. These types are explained in the final report concerning Clark County.

KEY

1, 2, 3	Site Surveyed
A	Type A Style
B	Bungalow or Bungaloid Style (1915-30)
Bx	Box Style
C	Cottage Style (1895-1915)
CC	Cornbelt Cube
F	1940-1950's Style
G	Gable Peak Style
H	Hip Style
I	I House Style
N	New (1960-80'S & Mobile Homes)
NS	Not Surveyed
QA	Queen Anne
T	Temple
TG	Triple Gable
V	Vernacular
X	Property has been razed
Z	Type Z Style

Properties with no notation are outbuildings. A small + sign next to a notation indicates that type but in a larger version ($1\frac{1}{2}$ or 2 story); i.e., Z+ would be the typical Z house but of $1\frac{1}{2}$ stories, C+ would be the cottage plan but 2 stories in height. A small "a" for extremely altered or a small "d" for extremely deteriorated may be placed after a type letter if appropriate; i.e., Ba meaning a bungaloid style which has been extremely reworked or Hd which would be a hip type that has been abandoned for some time & is in extremely deteriorated condition.

BIBLIOGRAPHY

Refer to main source bibliography for complete names of reference materials.

1878, 1896, 1915 Atlases

1930, 1981, 1984 Platbooks

1887 History

History of Clark County Churches

Abstract Records

Daily Gate City - 7/1/76

1850, 1860, 1870, 1900 & 1910 Census Reports

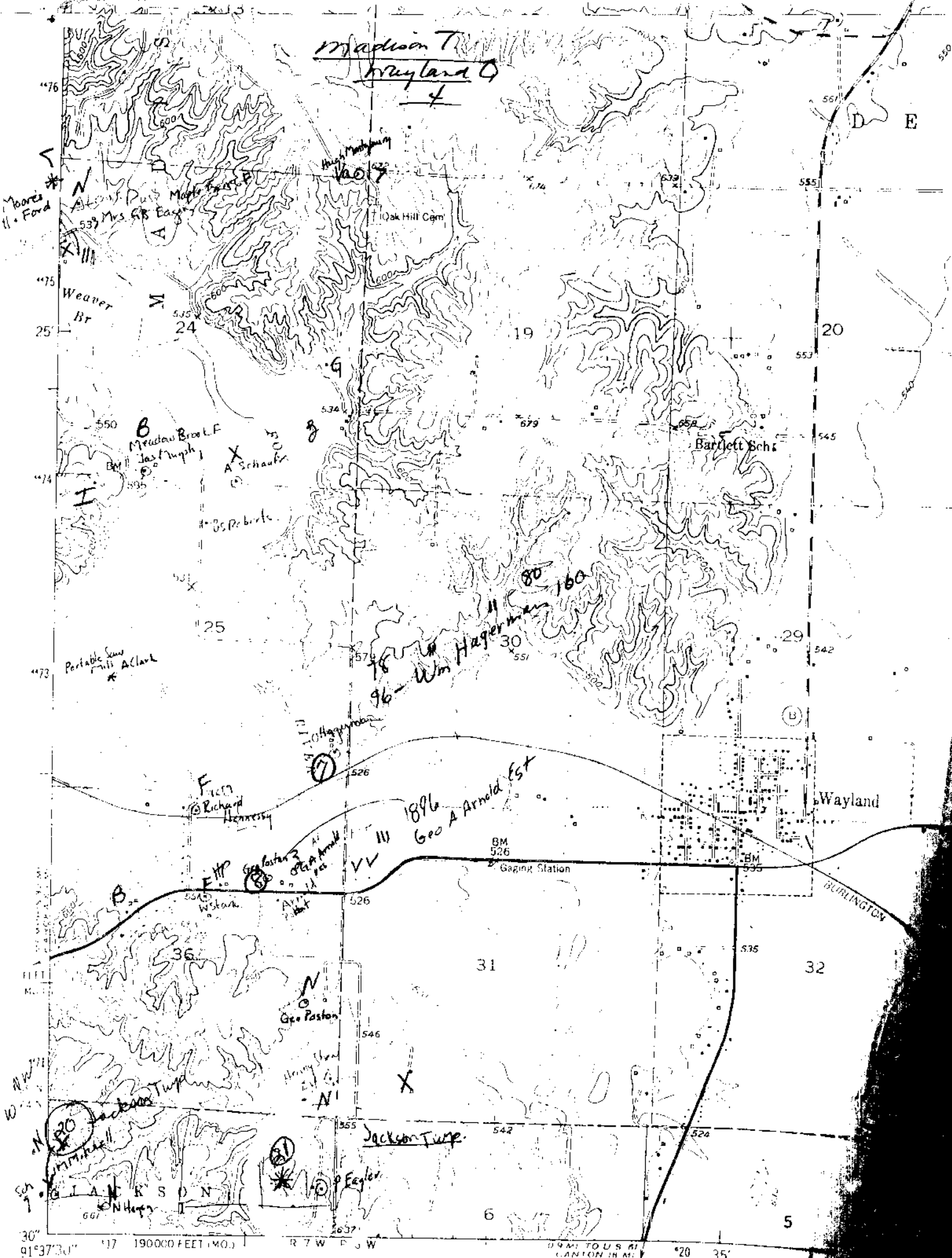
Cemetery Inscriptions of Clark County

1850/1860 Slave Schedules

Marriage Records

Interviews with: The McKinzie - 1983
Franklin (Bud) Winters-12/84
Mrs. Kenneth Sowers - 12/84
Erbie Young - 1983
Steve Murphy - 9/25/84

Madison T
Wayland Q



Mapped, edited, and published by the Geological Survey

Control by USGS and USACE

KEY TO MAPS

The following are 7.5' USGS maps for Kahoka and Wayland quadrants. They are utilized to place the site in relation to both its topography & to its surrounding built environment.

The Key to these maps was developed to be continuous throughout the entire county. These types are explained in the final report concerning Clark County.

KEY

1, 2, 3	Site Surveyed
A	Type A Style
B	Bungalow or Bungaloid Style (1915-30)
Bx	Box Style
C	Cottage Style (1895-1915)
CC	Cornbelt Cube
F	1940-1950's Style
G	Gable Peak Style
H	Hip Style
I	I House Style
N	New (1960-80'S & Mobile Homes)
NS	Not Surveyed
QA	Queen Anne
T	Temple
TG	Triple Gable
V	Vernacular
X	Property has been razed
Z	Type Z Style

Properties with no notation are outbuildings. A small + sign next to a notation indicates that type but in a larger version ($1\frac{1}{2}$ or 2 story); i.e., Z+ would be the typical Z house but of $1\frac{1}{2}$ stories, C+ would be the cottage plan but 2 stories in height. A small "a" for extremely altered or a small "d" for extremely deteriorated may be placed after a type letter if appropriate; i.e., Ba meaning a bungaloid style which has been extremely reworked or Hd which would be a hip type that has been abandoned for some time & is in extremely deteriorated condition.

BIBLIOGRAPHY

Refer to main source bibliography for complete names of reference materials

1878, 1896, 1915 Atlases

1930, 1981 Platbooks

1887 History

History of Clark County Churches

Abstract Records

Old Settlers Special Edition of the Media, 9/14/83

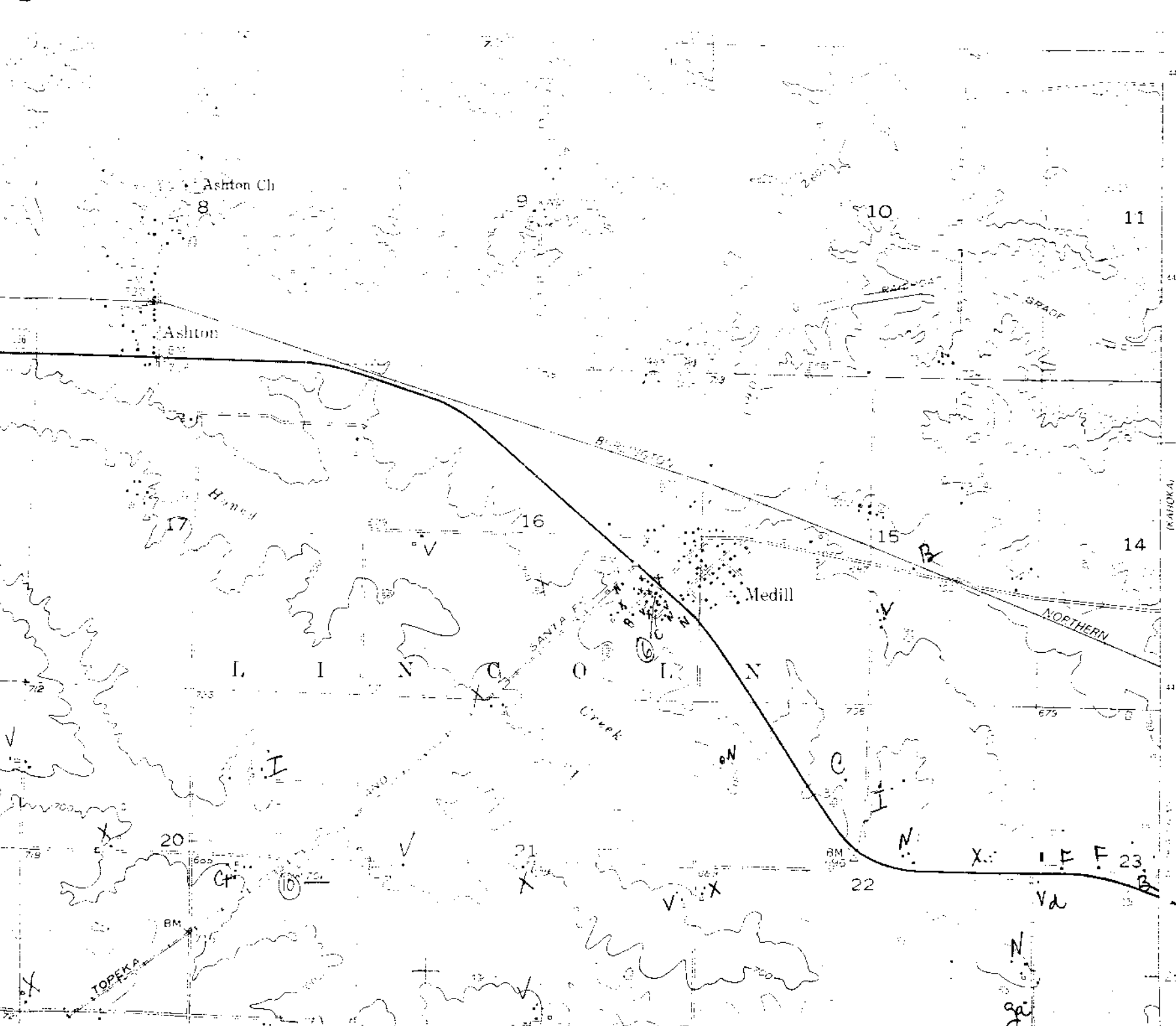
1850, 1860, 1870, 1900, & 1910 Census Reports

Cemetery Inscriptions of Clark County

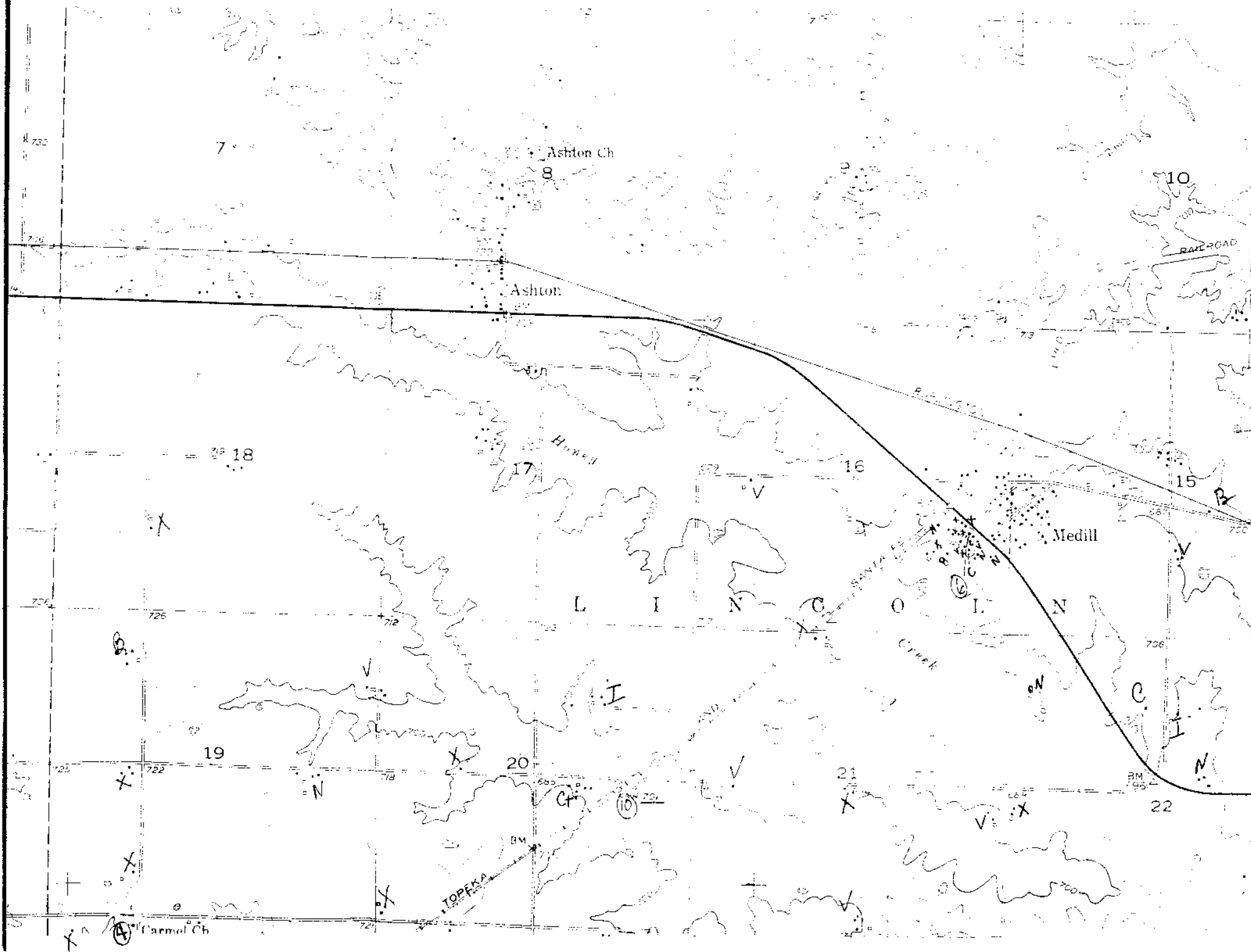
Marriage Records

Interviews with: Steve Murphy - 9/25/84
Mr. Bob Wilson - 10/84
Mrs. Rick Burkhardt - 10/84
Paul Tramel - 11/84





Lincoln T,
Medill Q
2



Ashton Ch

Ashton

Medill

Carmel Ch

L I N C O L N

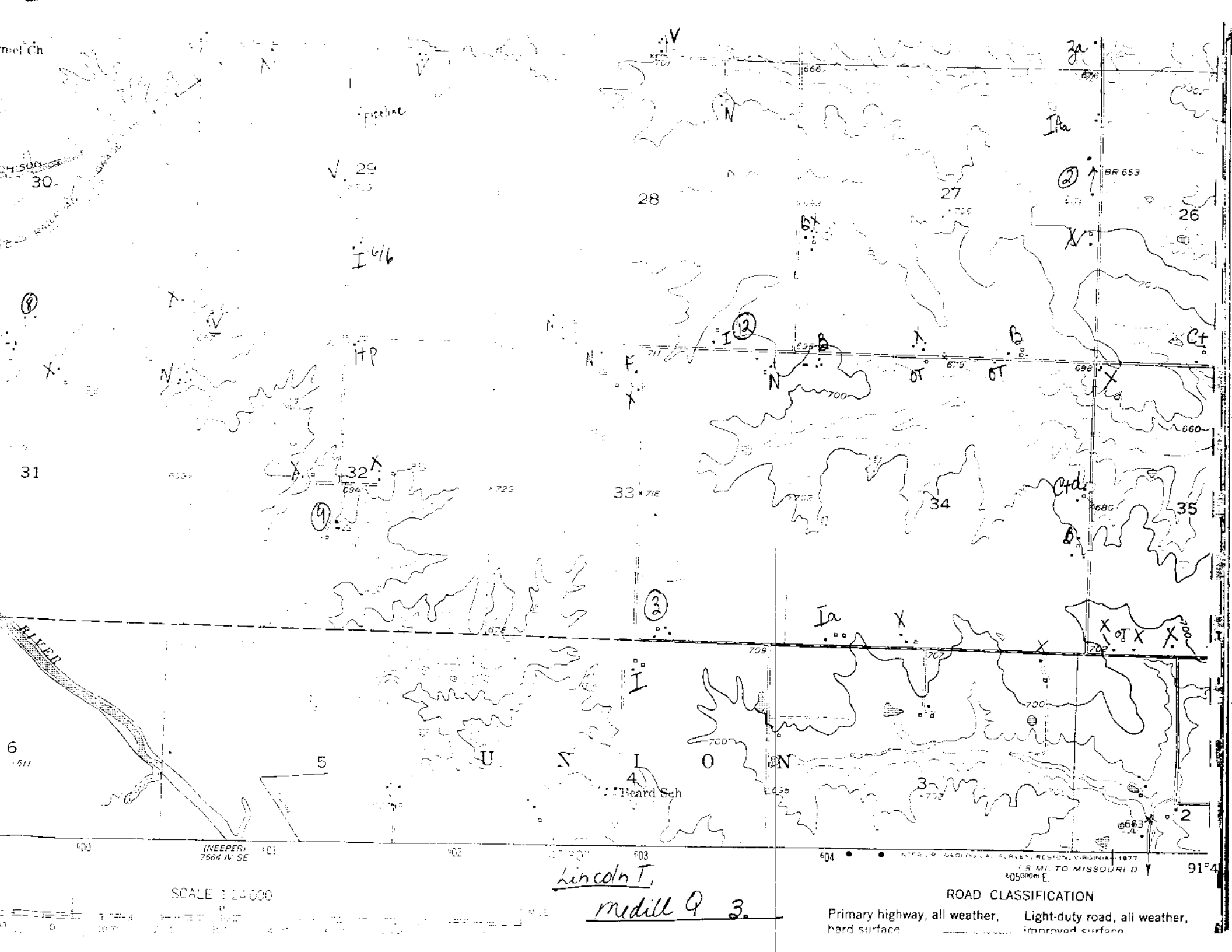
TOPEKA

RAILROAD

SANTA FE
Creek

Honeywell

BM
795



mel Ch

30

V. 29

28

27

26

31

32

33

34

35

6

5

4

3

2

(NEPER) 7664 IV SE

SCALE 1:24,000

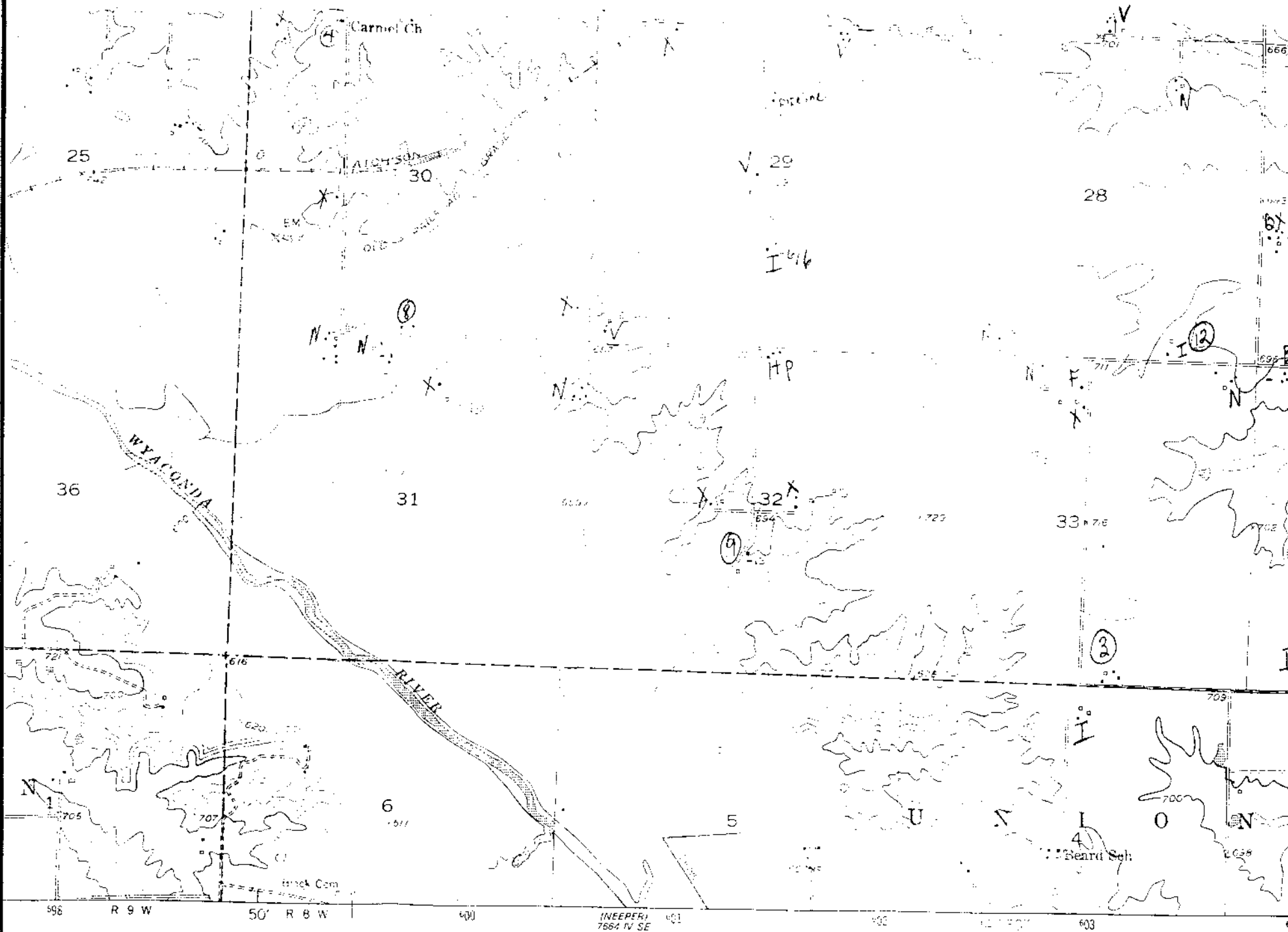
Lincoln T.

medill Q 3.

604 N.T.S. 9. USING U.S. ARMY, REGION, VIRGINIA 1977 1/8 MI. TO MISSOURI D 405000 E 91°4

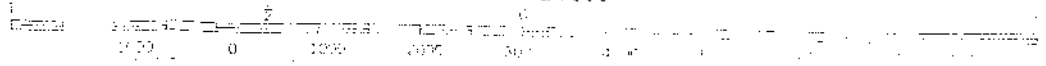
ROAD CLASSIFICATION

Primary highway, all weather, hard surface Light-duty road, all weather, improved surface



SCALE 1:24,000

Lincoln T,
medill Q 3.



14

St Paul Cem

13

18

17

Brush

Creek

L I N C O L N

SEMIPIUS 0.4 MI.
MEDILL 0.2 MI.

BURLINGTON

NORTHERN

RAHOKA

I 19

I K-16

20

County Fairgrounds

Clar

I B N N

Clark City Cem

26

BR 666

25

N N N 30

29

660

Lincoln T
Rahoka Q
H

↑
→

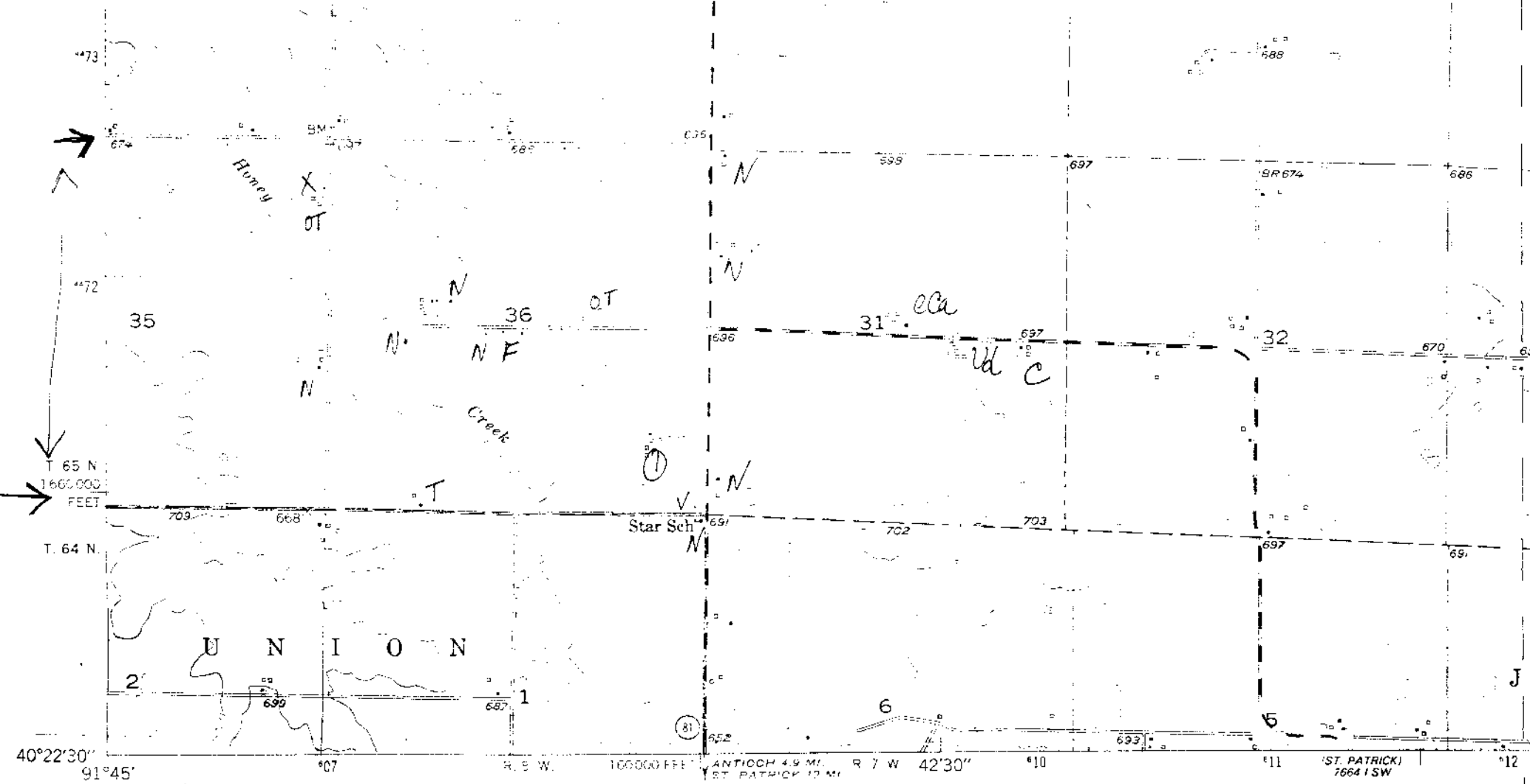
HUMPHREYS

3d

BR 674

36

31



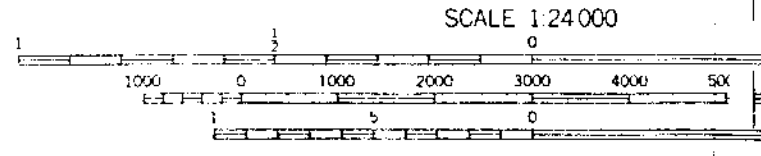
(NEPPER)
7684 IV SE

Mapped, edited, and published by the Geological Survey
 Control by USGS and USC&GS
 Topography from aerial photographs by multiplex methods
 Aerial photographs taken 1947. Field check 1949
 Polyconic projection. 1927 North American datum
 10,000-foot grid based on Missouri coordinate system,
 east zone
 1000-meter Universal Transverse Mercator grid ticks,
 zone 15 shown in blue
 Red tint indicates area in which only
 landmark buildings are shown
 Revisions shown in purple compiled from aerial photographs
 taken 1975. This information not field checked

Lincoln T
Kahoka Q
5

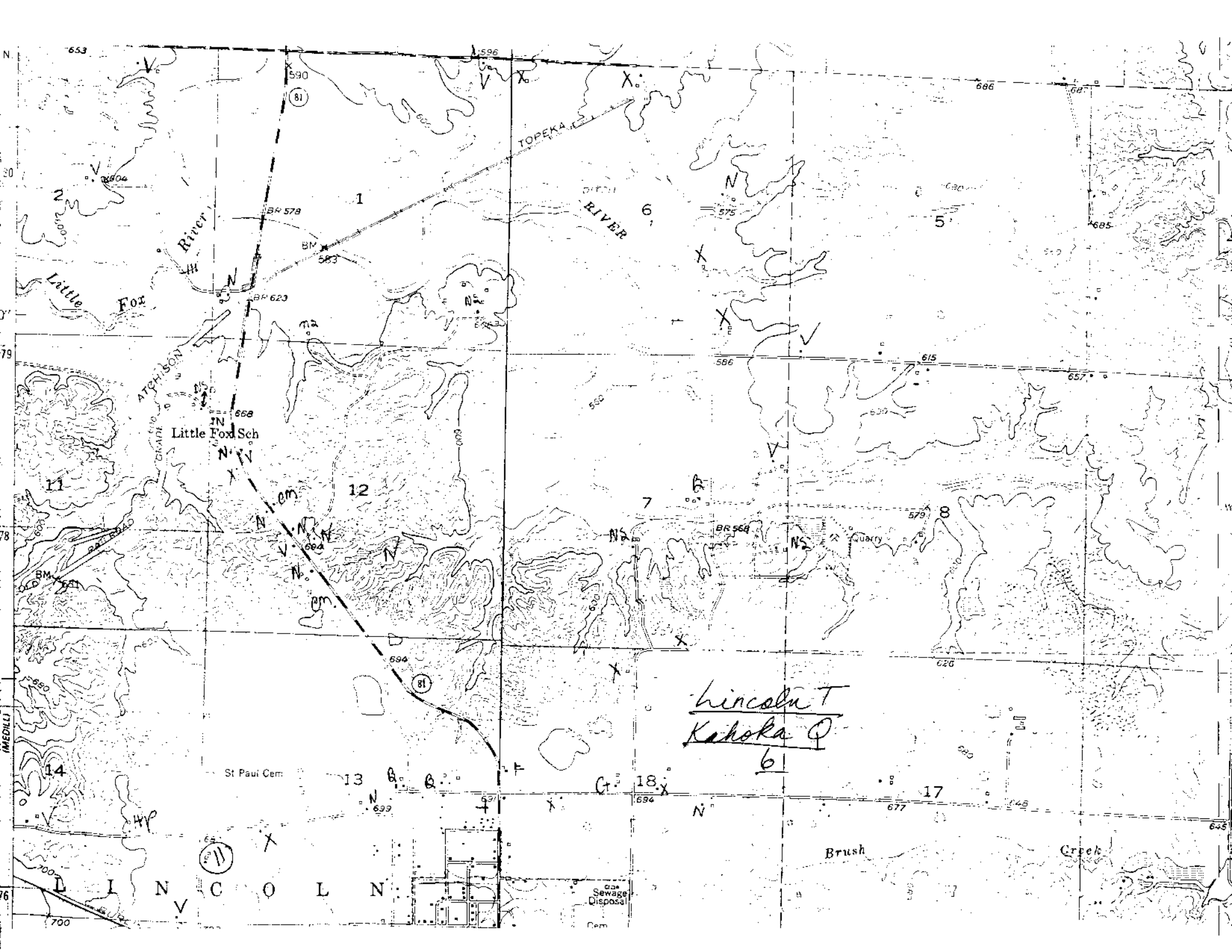
U1M GRID AND 1975 MAGNETIC NORTH
 DECLINATION AT CENTER OF SHEET

9°51' 41" 51 MILS
 4° 21 MILS



CONTOUR INTERVAL 20 FEET
 NATIONAL GEODETIC VERTICAL DATUM OF 1988

THIS MAP COMPLIES WITH NATIONAL MAP ACCURACY
 FOR SALE BY U. S. GEOLOGICAL SURVEY, DENVER, COLORADO 80225,
 MISSOURI GEOLOGICAL SURVEY, ROLLA, MISSOURI 65401
 A FOLDER DESCRIBING TOPOGRAPHIC MAPS AND SYMBOLS IS AVAILABLE



KEY TO MAPS

The following are 7.5' USGS maps for Medill and Kahoka quadrants. They are utilized to place the site in relation to both its topography & to its surrounding built environment.

The Key to these maps was developed to be continuous throughout the entire county. These types are explained in the final report concerning Clark County.

KEY

1, 2, 3	Site Surveyed
A	Type A Style
B	Bungalow or Bungaloid Style (1915-30)
Bx	Box Style
C	Cottage Style (1895-1915)
CC	Cornbelt Cube
F	1940-1950's Style
G	Gable Peak Style
H	Hip Style
I	I House Style
N	New (1960-80'S & Mobile Homes)
NS	Not Surveyed
QA	Queen Anne
T	Temple
TG	Triple Gable
V	Vernacular
X	Property has been razed
Z	Type Z Style

Properties with no notation are outbuildings. A small + sign next to a notation indicates that type but in a larger version (1½ or 2 story); i.e., Z+ would be the typical Z house but of 1½ stories, C+ would be the cottage plan but 2 stories in height. A small "a" for extremely altered or a small "d" for extremely deteriorated may be placed after a type letter if appropriate; i.e., Ba meaning a bungaloid style which has been extremely reworked or Hd which would be a hip type that has been abandoned for some time & is in extremely deteriorated condition.

Bibliography

Refer to main source bibliography for complete names of reference material.

1878, 1896, 1915 Atlases

1930, 1981 Platbooks

1887 History

History of Clark County Churches

Abstract Records

Old Settlers Special Edition of the Media, 9/14/83

1850, 1860, 1870, 1900 & 1910 Census Reports

Cemetery Inscriptions of Clark County

1850 & 1860 Slave Schedules

Marriage Records

Interviews with: Mrs. Norma Roberts - 12/83
Charles Calvert - 12/83
Pat Riley - 1984
Mrs. Philip Riley - 12/83
Mary & Joe Edlen - 12/83
Mrs. Sam Arnold - 1/84
Wes Irvin - 1/84
Mrs. Boyd Wood - 2/84
Goldie Mitchell - 1/84

BIBLIOGRAPHY

Refer to main source bibliography for complete names of reference material.

1878, 1896, 1915 Atlases

1930, 1981 Platbooks

Quincy Herald Whig - 11/17/68

1887 History

History of Clark County Churches

Abstract Records

Daily Gate City - 7/1/76

1850, 1860, 1870, 1900 & 1910 Census Reports

Biography on James H. Talbott by Julianne G. Cloud & Margaret L. Kraushaar

Cemetery Inscriptions of Clark County

National Register Nomination Form

Marriage Records

Old Settlers Special Edition of the Media, 9/14/83

Interviews with: Mrs. Karl Trump - Fall, 1984
Mr. & Mrs. Vincent Watson, 11/84
Mr. Paul Rowe - 11/84
Mr. & Mrs. Hiram Hiller - 11/84
Mrs. Herbert Sherwood - Fall, 1984
Mrs. Leonard Johnson - 11/84
Mrs. Thomas Parady - 11/84
Mr. & Mrs. John Steinman - 11/84
Mr. & Mrs. Roy Stice - 11/84
Mrs. Joann Ragan - 11/84
Mrs. James Fuge - 11/84
Mrs. Kucher - 11/84
Mr. & Mrs. William Johnston - Summer 1984
Mr. & Mrs. James Neves - 10/84
Mr. Mack Montgomery - 12/84

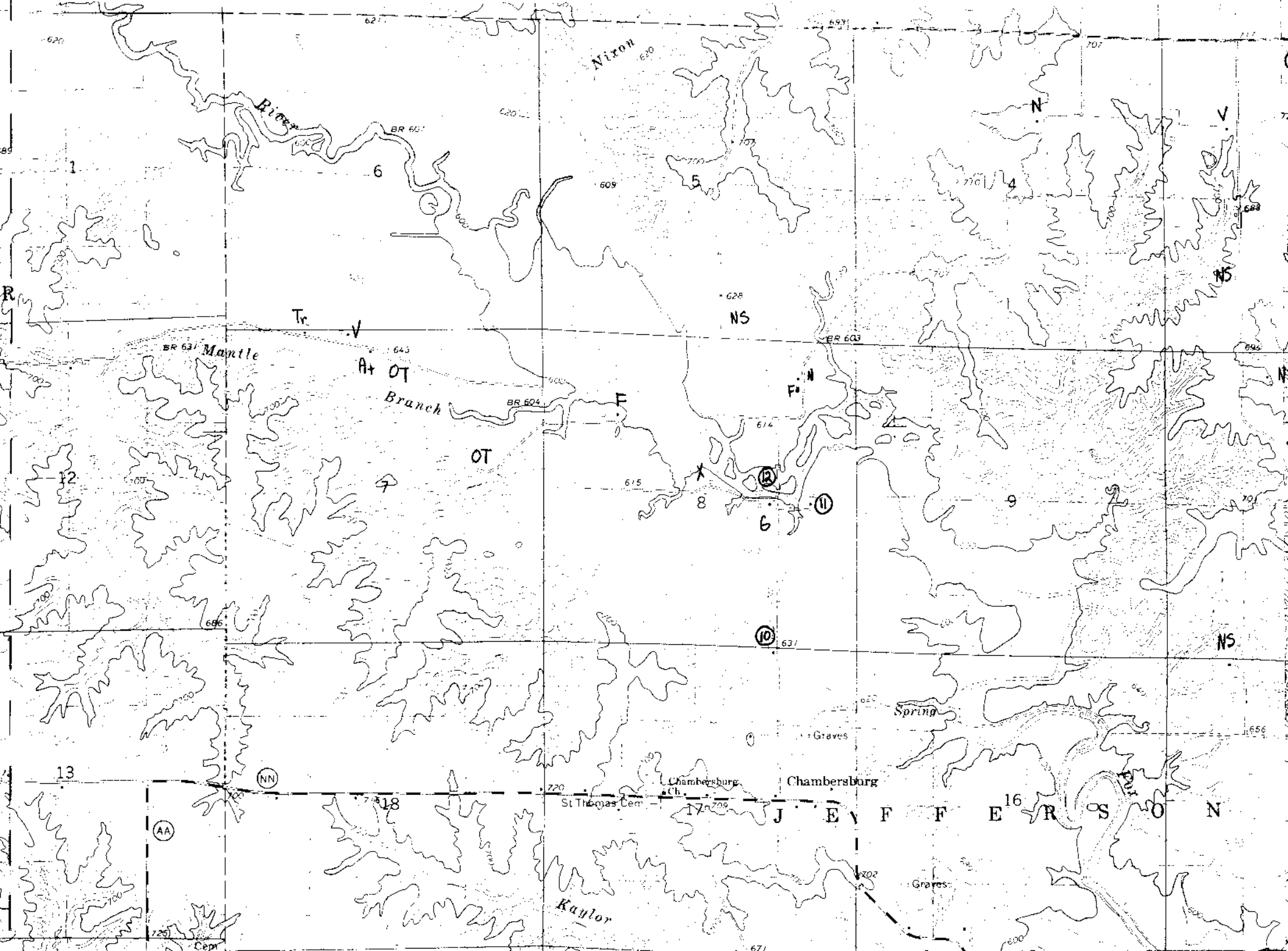
KEY TO MAPS

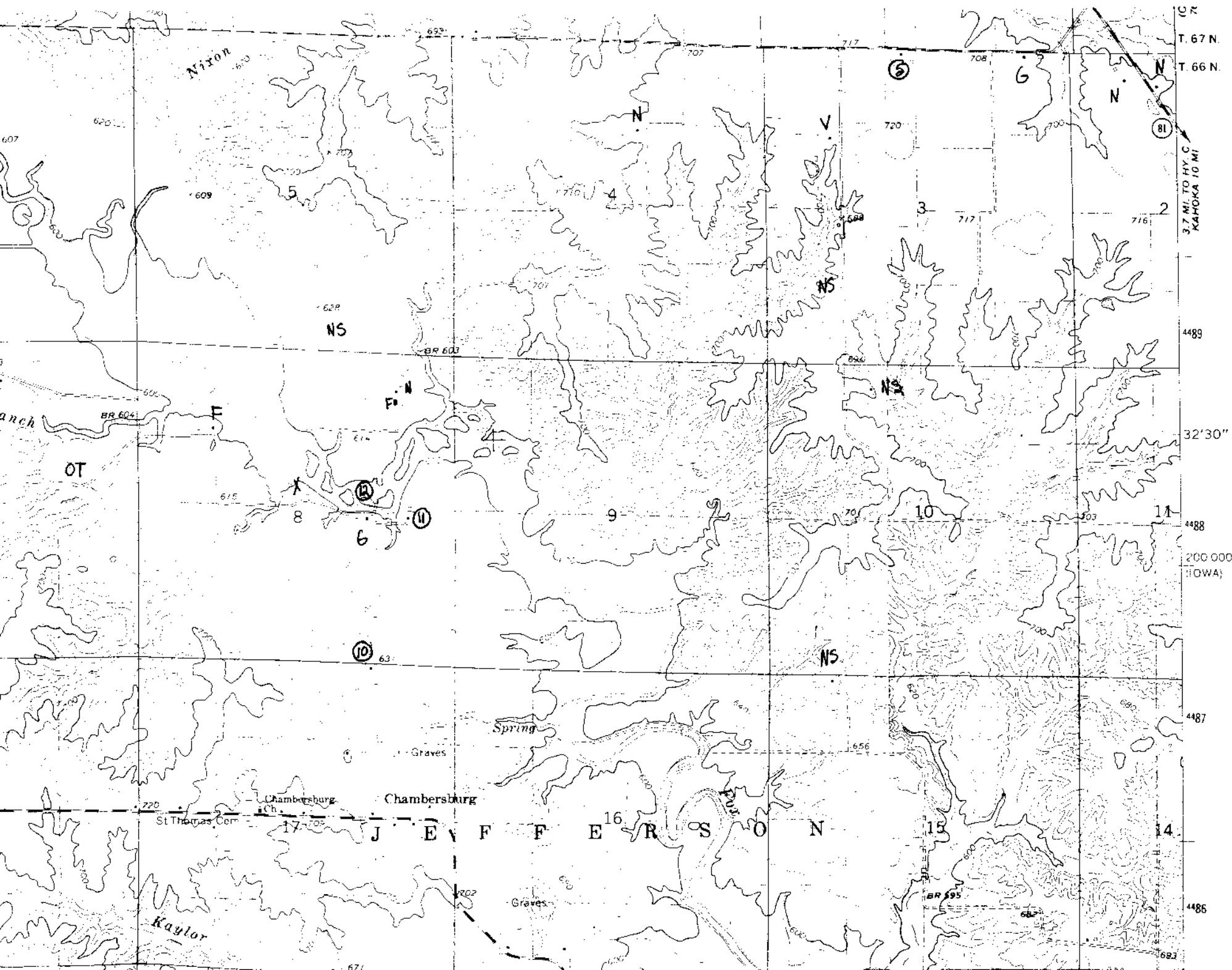
The City map of Kahoka from the Northeast Missouri Regional Planning Commission office was used for the Kahoka survey. These types are explained in the final report.

KEY

1, 2, 3	Site Surveyed
A	Type A Style
B	Bungalow or Bungaloid Style (1915-30)
Bx	Box Style
C	Cottage Style (1895-1915)
CC	Cornbelt Cube
F	1940-1950's Style
G	Gable Peak Style
H	Hip Style
I	I House Style
N	New (1960-80'S & Mobile Homes)
NS	Not Surveyed
QA	Queen Anne
T	Temple
TG	Triple Gable
V	Vernacular
X	Property has been razed
Z	Type Z Style

Jefferson Township Anson Quad.



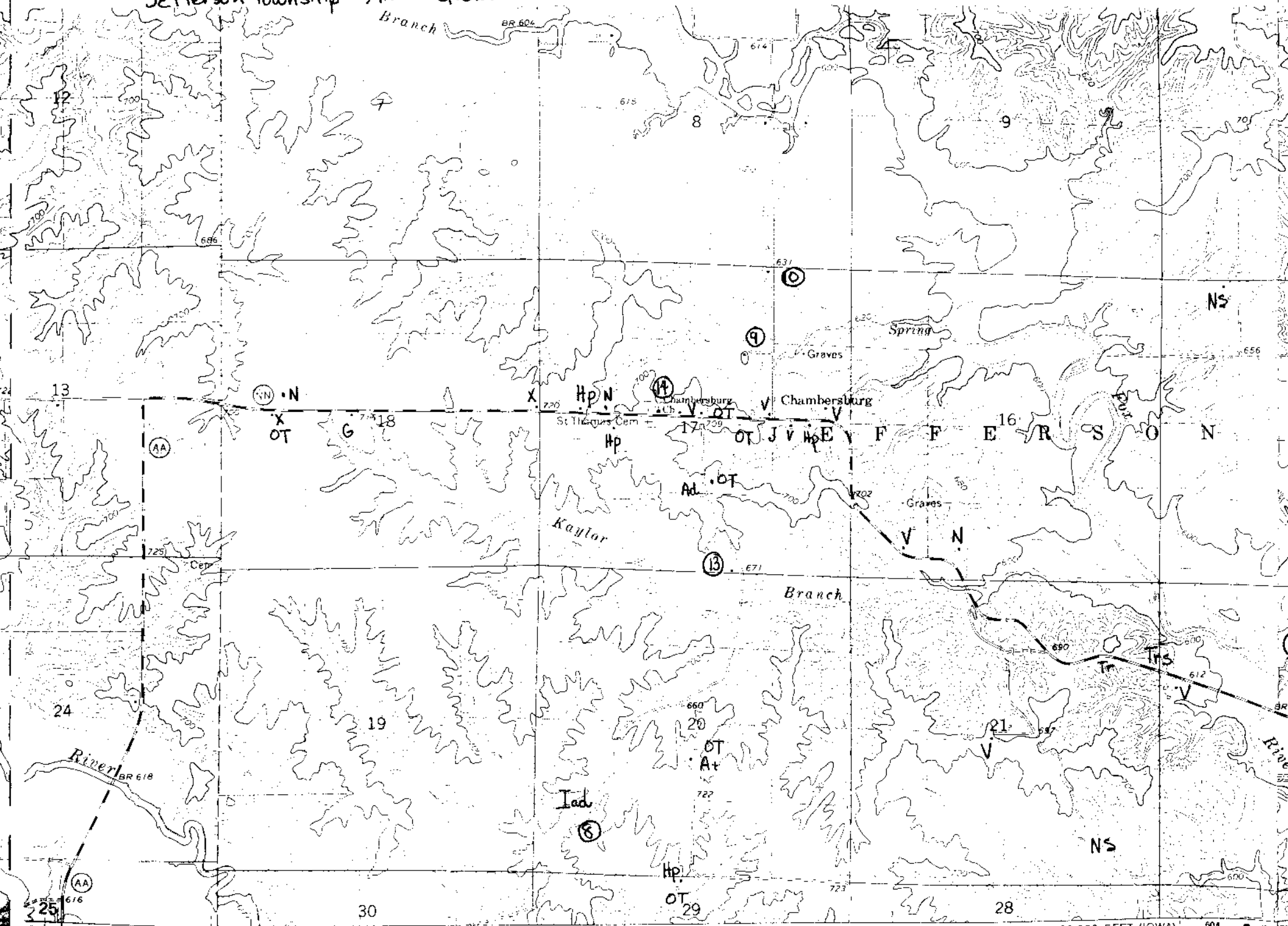


T. 67 N.
T. 66 N.
3.7 MI. TO HY. C.
KAROKA 10 MI.

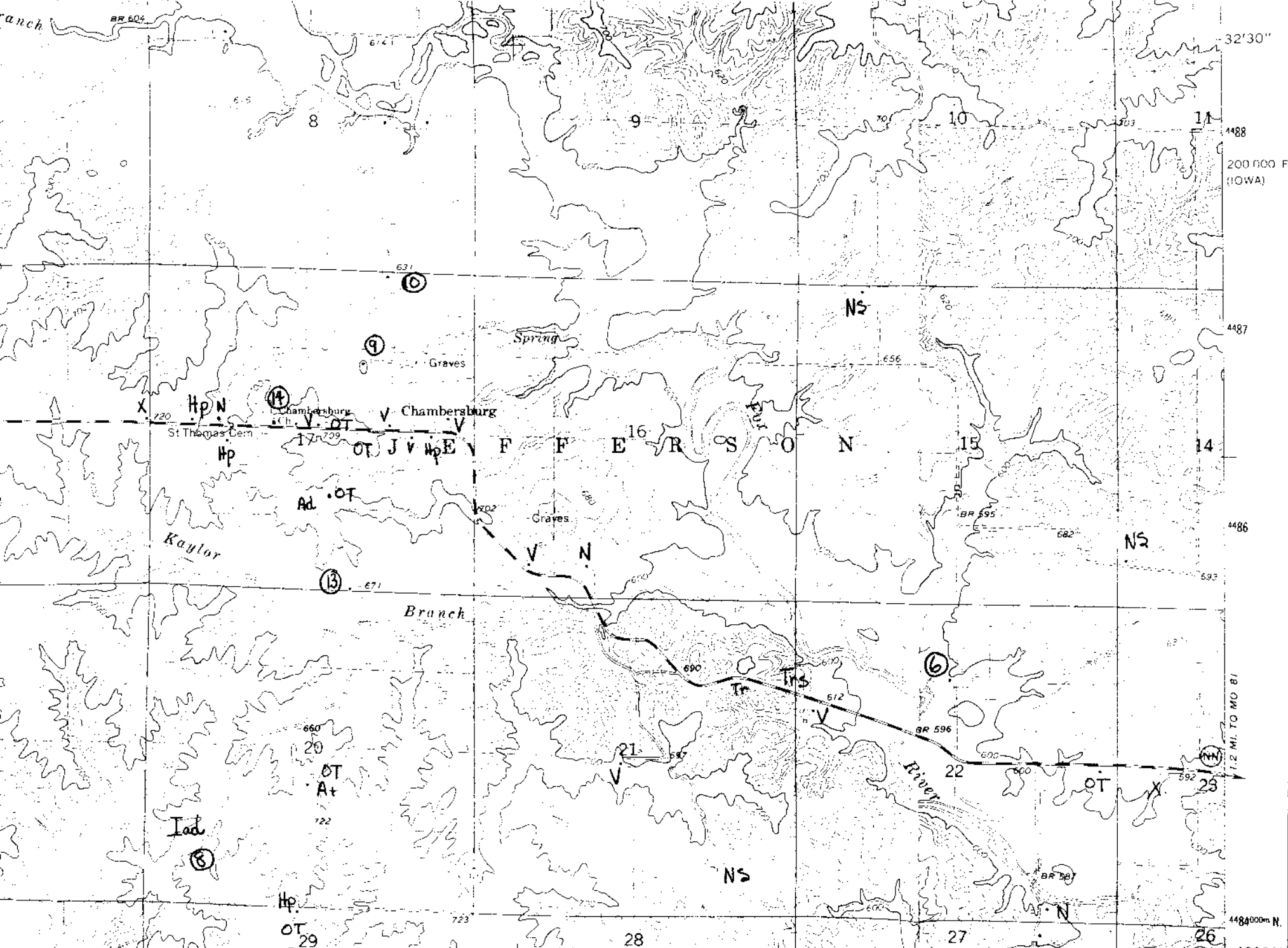
4489
32'30"
4488
200 000
(IOWA)

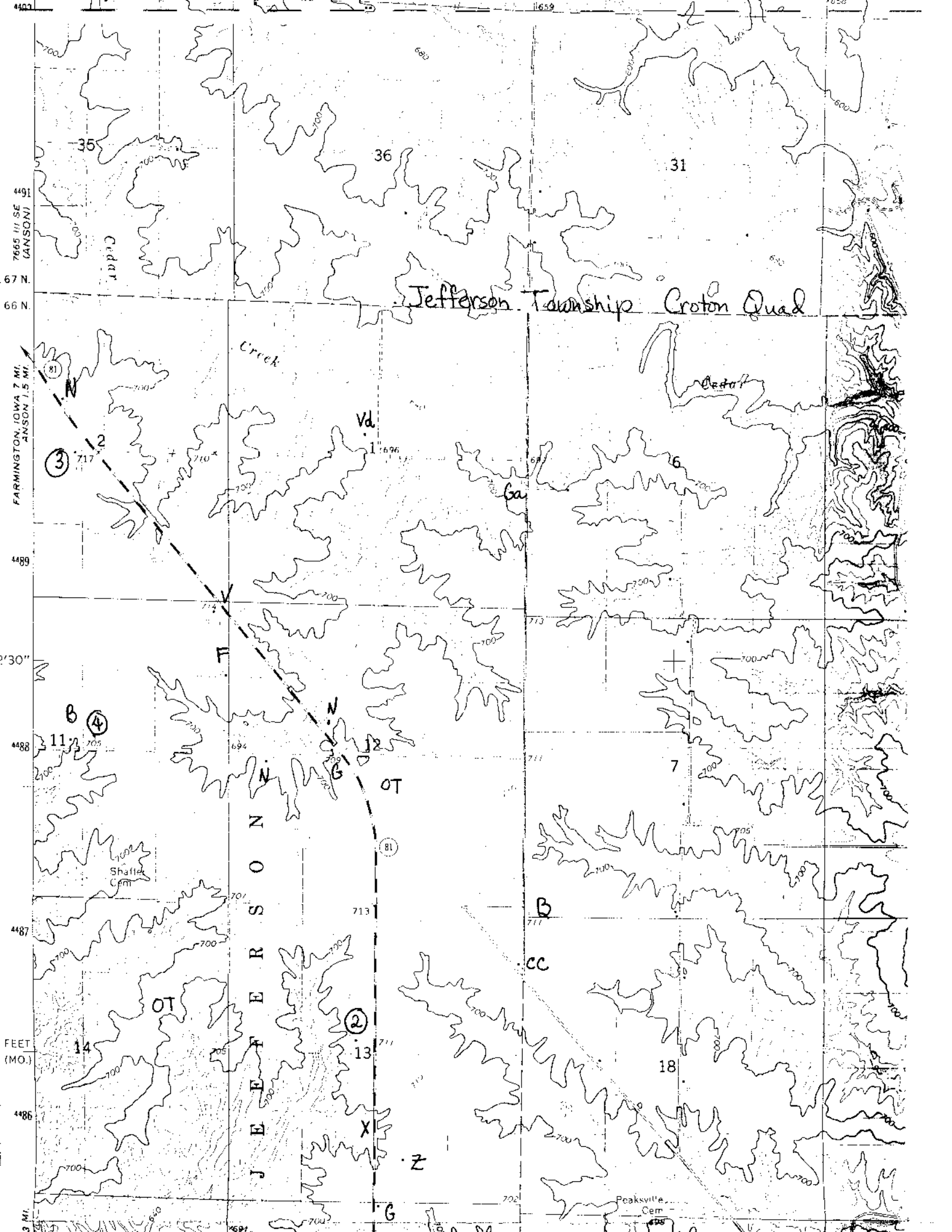
4487
4486
683

Jefferson Township Anson Quad.



son Quad.





Jefferson Township Croton Quad

7665 III SE (ANSON) 1.5 MI. FARMINGTON, IOWA 7 MI.

FEET (MO.)

3 MI.

67 N. 66 N.

4489

4488

4487

4486

4485

4484

4483

4482

35

36

31

Vd.

Ga.

F.

N.

G.

OT

81

B

CC

2

13

G

Peaksville Cem.

Cedar

Creek

Cedar

Shaffer Cem.

Peaksville Cem.

67 N. 66 N.

4489

4488

4487

4486

4485

4484

4483

4482

35

36

31

Vd.

Ga.

F.

N.

G.

OT

81

B

CC

2

13

G

Peaksville Cem.

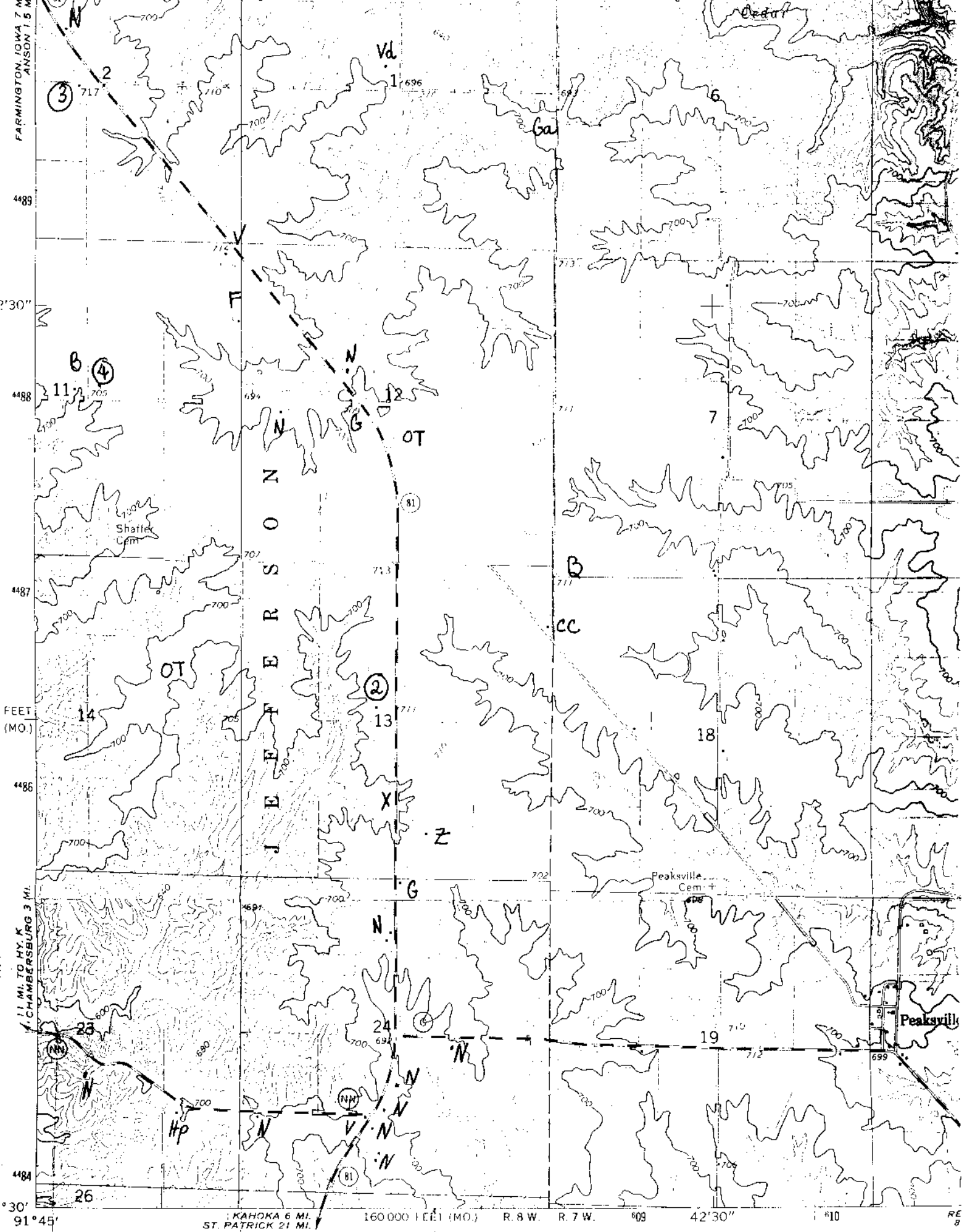
Cedar

Creek

Cedar

Shaffer Cem.

Peaksville Cem.

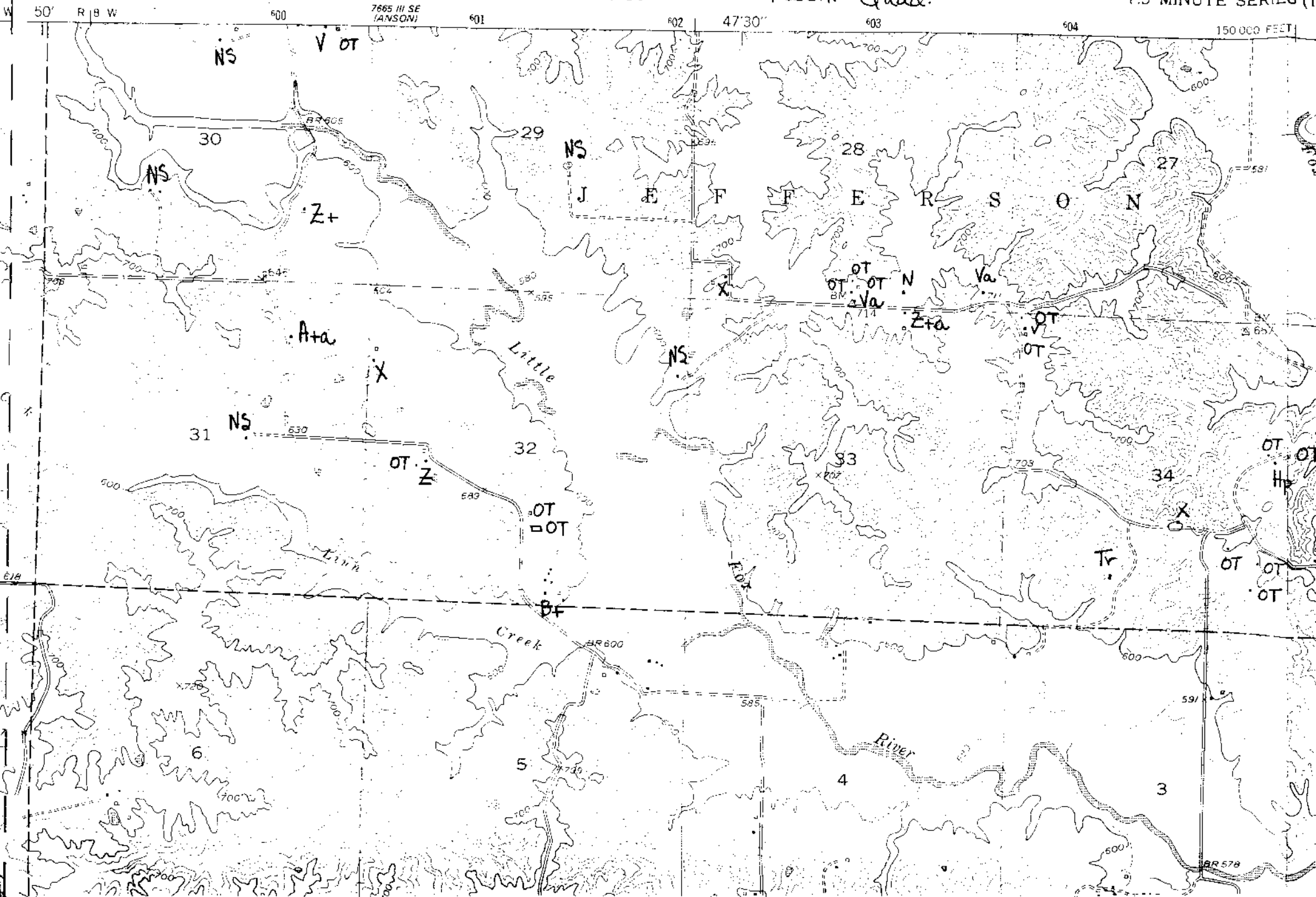


Mapped, edited, and published by the Geological Survey

STATE OF MISSOURI
GEOLOGICAL SURVEY AND WATER RESOURCES
EDWARD L. CLARK, STATE GEOLOGIST

Jefferson Township
Medill Quad.

MEDILL QUAD
MISSOURI-CL
7.5 MINUTE SERIES (T

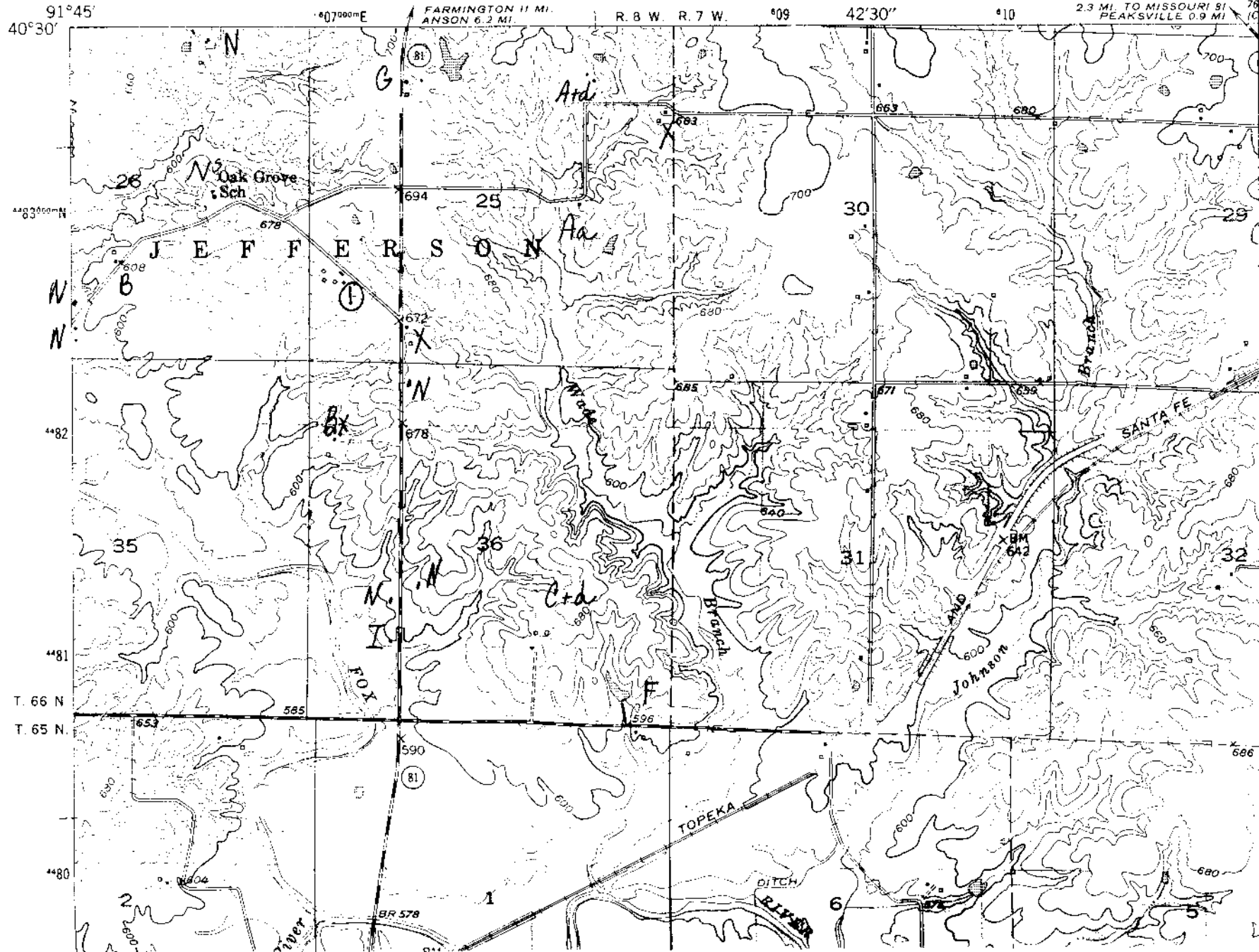


7665 (11 SE ANSON)

UNITED STATES DEPARTMENT OF THE INTERIOR GEOLOGICAL SURVEY

Jefferson Township Kahoka Quad

STATE OF GEORGIA GEOLOGICAL SURVEY EDWARD L. CLARK



KEY TO MAPS

The following are 7.5' USGS maps for Anson, Croton, Medill & Kahoka quadrants. They are utilized to place the site in relation to both its topography & to its surrounding built environment.

The Key to these maps was developed to be continuous throughout the entire county. These types are explained in the final report concerning Clark County.

KEY

1, 2, 3	Site Surveyed
A	Type A Style
B	Bungalow or Bungaloid Style (1915-30)
Bx	Box Style
C	Cottage Style (1895-1915)
CC	Cornbelt Cube
F	1940-1950's Style
G	Gable Peak Style
H	Hip Style
I	I House Style
N	New (1960-80'S & Mobile Homes)
NS	Not Surveyed
QA	Queen Anne
T	Temple
TG	Triple Gable
V	Vernacular
X	Property has been razed
Z	Type Z Style

Properties with no notation are outbuildings. A small + sign next to a notation indicates that type but in a larger version (1½ or 2 story); i.e., Z+ would be the typical Z house but of 1½ stories, C+ would be the cottage plan but 2 stories in height. A small "a" for extremely altered or a small "d" for extremely deteriorated may be placed after a type letter if appropriate; i.e., Ba meaning a bungaloid style which has been extremely reworked or Hd which would be a hip type that has been abandoned for some time & is in extremely deteriorated condition.

BIBLIOGRAPHY

Refer to main source bibliography for complete names of reference materials.

1878, 1896, 1915 Atlases

1930, 1981 Platbooks

1887 History

History of Clark County Churches

Abstract Records

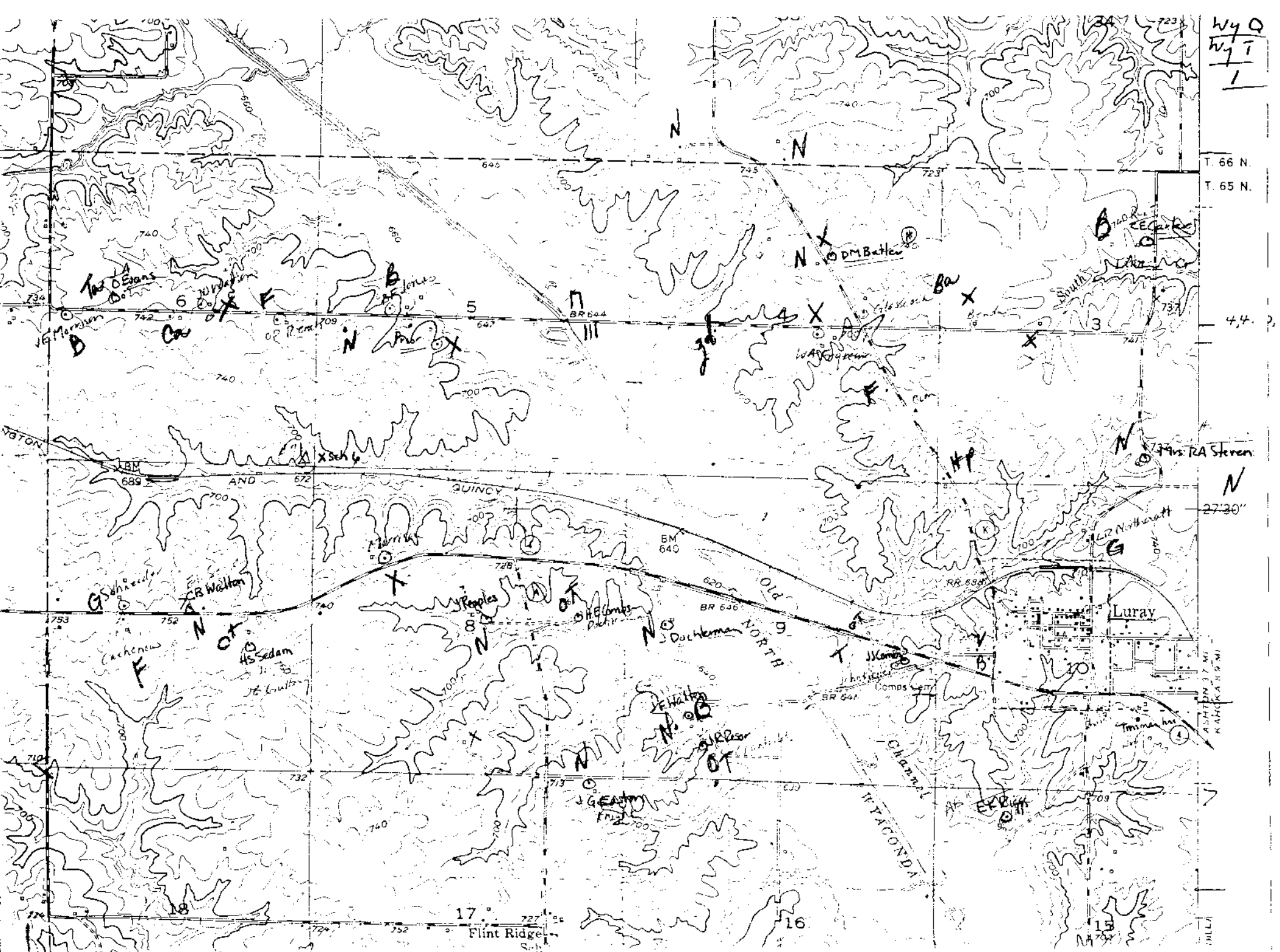
The Old Settlers Special Edition of the Media, 9/14/83

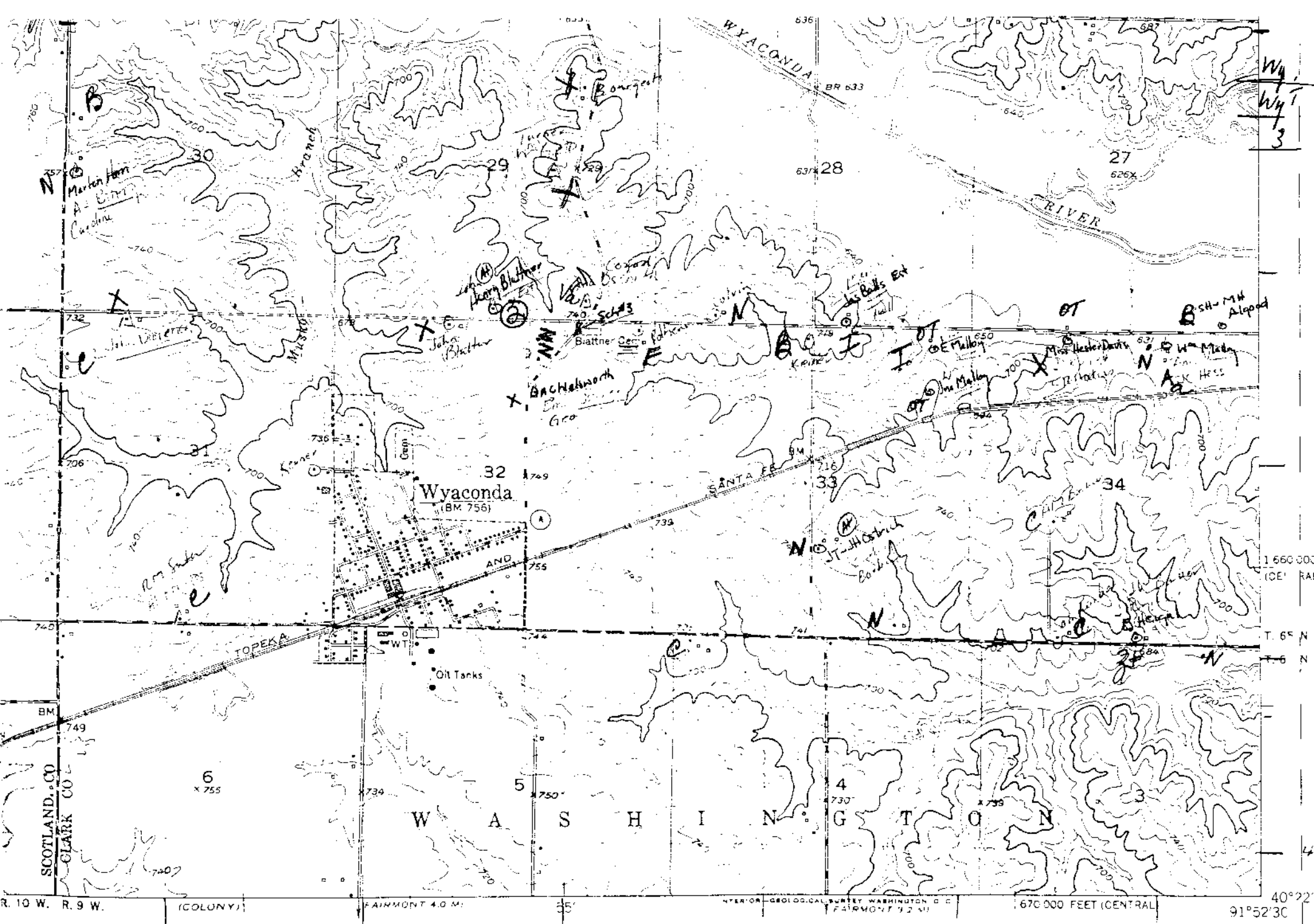
1850, 1860, 1870, 1900, & 1910 Census Reports

Cemetery Inscriptions of Clark County

Marriage Records

Interviews with: The Norbert Killday's - 1983
Steve Murphy - 9/25/84
Mr. & Mrs. Raymond Morrow - 1984
Edna Hawkins - 1984
Belma Hugill - 1984
Kathy Young - 1984



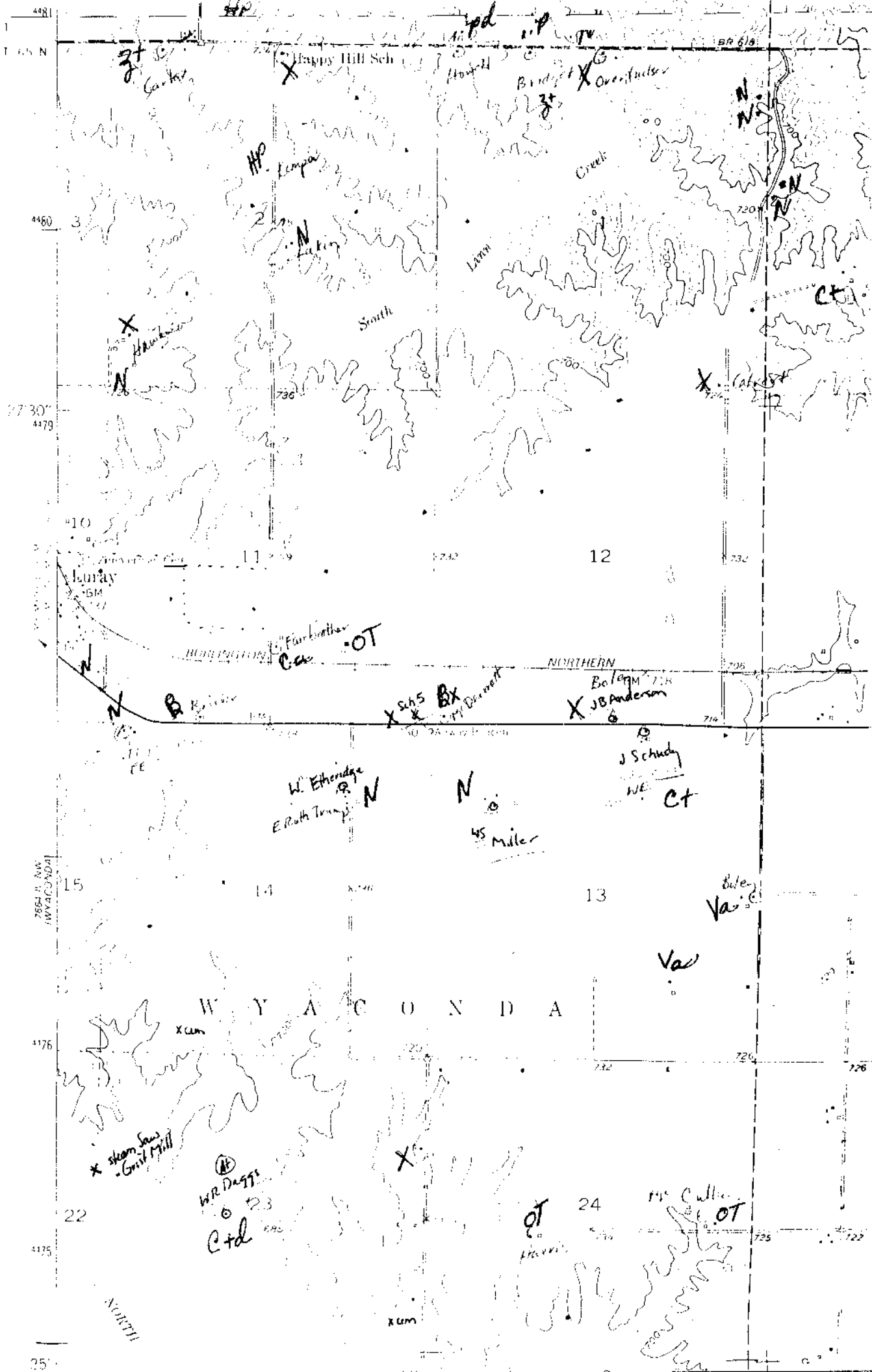


SCALE 1:24000

ROAD CLASSIFICATION

91°52'30"

Wg T
Medill G
4



KEY TO MAPS

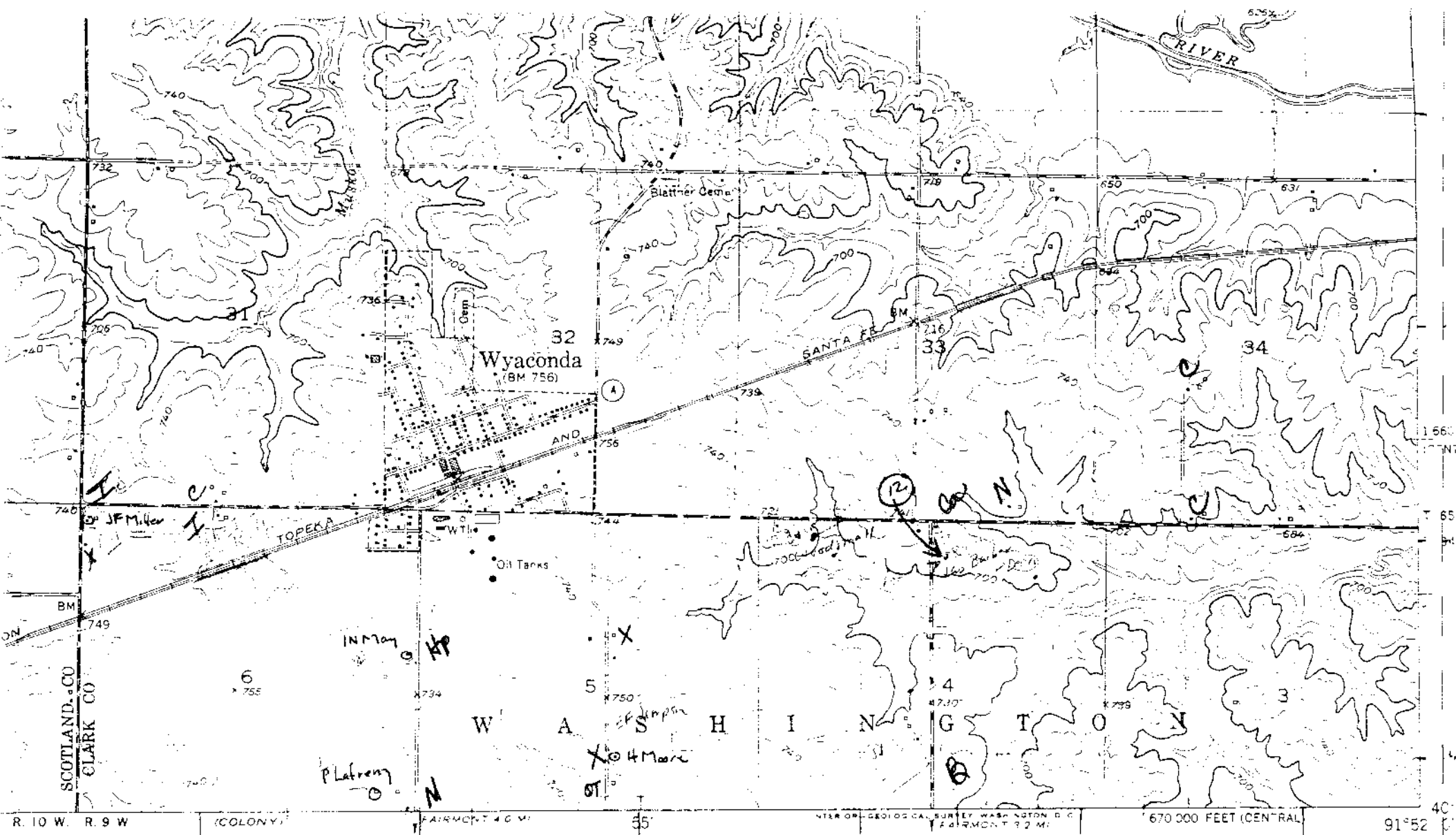
The following are 7.5' USGS maps for Wyaconda & Medill quadrants. They are utilized to place the site in relation to both its topography & to its surrounding built environment.

The Key to these maps was developed to be continuous throughout the entire county. These types are explained in the final report concerning Clark County.


KEY

1, 2, 3	Site Surveyed
A	Type A Style
B	Bungalow or Bungaloid Style (1915-30)
Bx	Box Style
C	Cottage Style (1895-1915)
CC	Cornbelt Cube
F	1940-1950's Style
G	Gable Peak Style
H	Hip Style
I	I House Style
N	New (1960-80'S & Mobile Homes)
NS	Not Surveyed
QA	Queen Anne
T	Temple
TG	Triple Gable
V	Vernacular
X	Property has been razed
Z	Type Z Style

Properties with no notation are outbuildings. A small + sign next to a notation indicates that type but in a larger version (1½ or 2 story); i.e., Z+ would be the typical Z house but of 1½ stories, C+ would be the cottage plan but 2 stories in height. A small "a" for extremely altered or a small "d" for extremely deteriorated may be placed after a type letter if appropriate; i.e., Ba meaning a bungaloid style which has been extremely reworked or Hd which would be a hip type that has been abandoned for some time & is in extremely deteriorated condition.



SCALE 1:24000

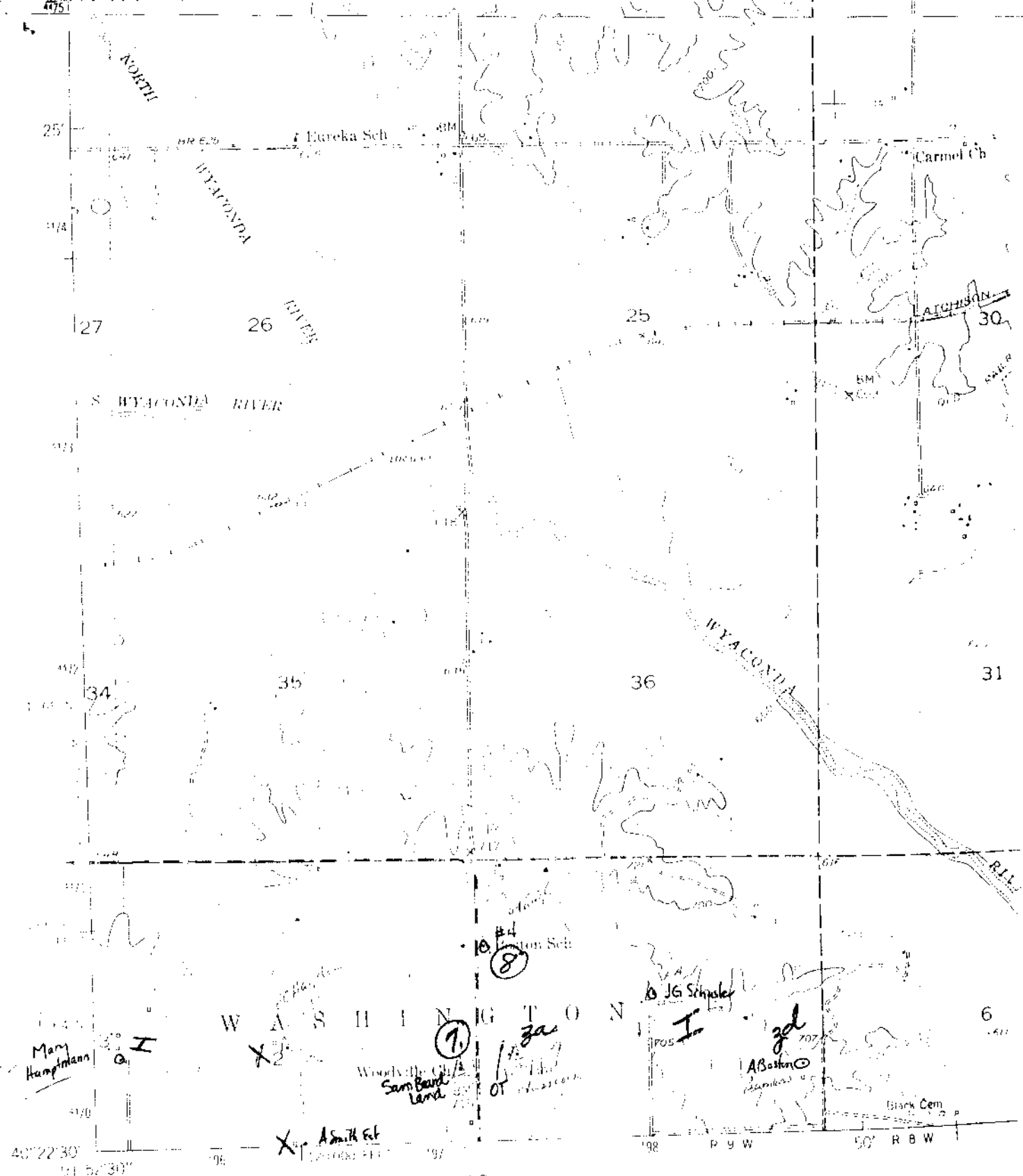


CONTOUR INTERVAL 20 FEET
DATUM IS MEAN SEA LEVEL

ROAD CLASSIFICATION

HARD SURFACE ALL WEATHER ROADS	DRY WEATHER ROADS
Heavy-duty ————	Improved dirt ————
Medium-duty ————	Un-improved dirt ————
Loose-surface, graded, or narrow hard-surface	
□ U. S. Route	○ State Route

Wya. 12
Wash T 1. WYACONDA, MO.



Mapped, edited, and published by the Geological Survey
 Control by USGS and USNGS

Topography from aerial photography and photostereos
 Aerial photography taken 1947-50; photostereos 1959

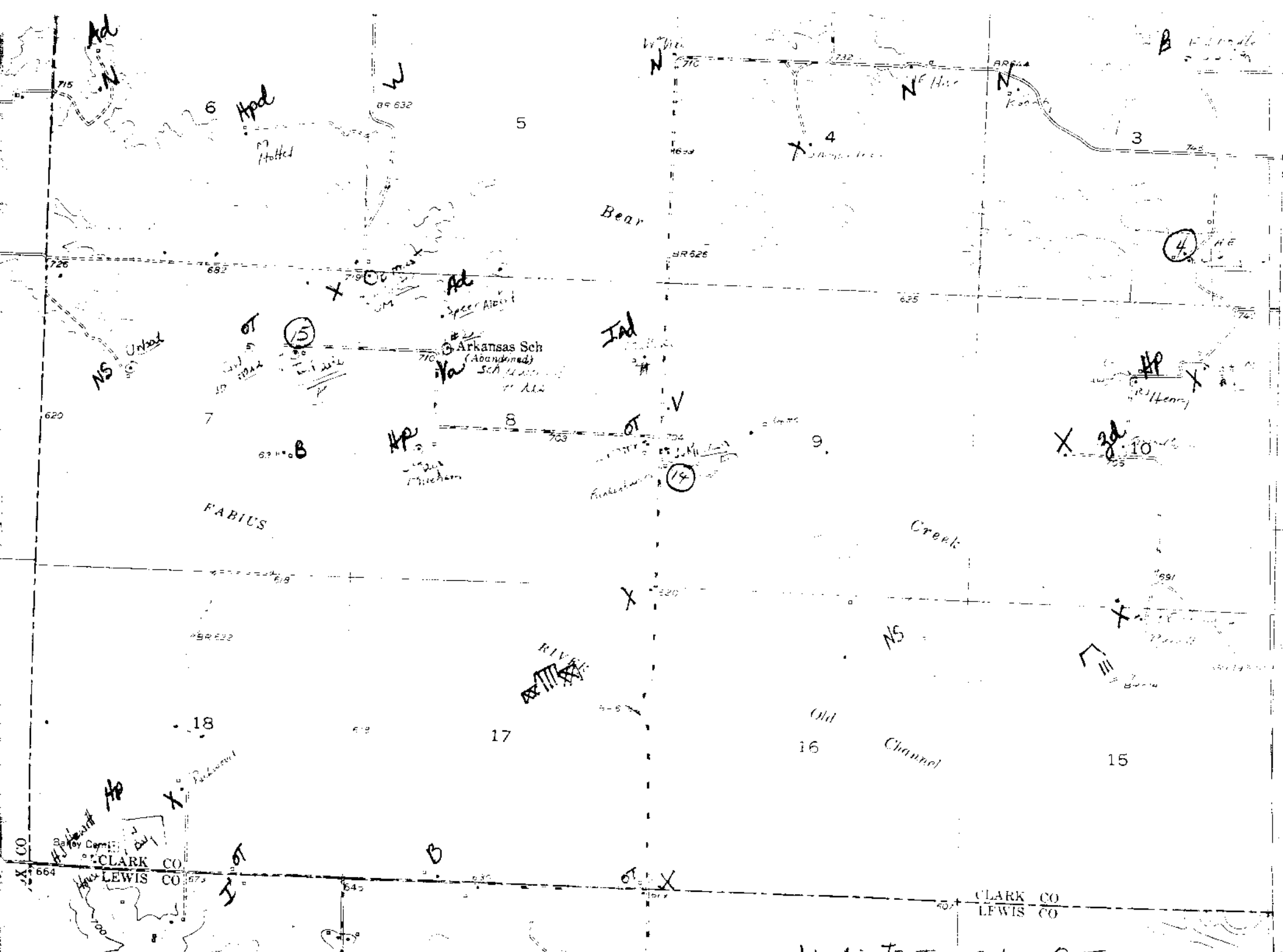
Projection: Polyconic
 Horizontal datum: 1929 North American spheroid
 Vertical datum: Mean Sea Level, based on mean low water

Contour interval: 20 feet
 Elevation above mean sea level: 1000 feet
 Resection: none
 Map scale: 1 inch = 2000 feet
 Photographic scale: 1 inch = 1000 feet



1929 MAGNETIC NORTH
 1929 GRAVITY AT CENTER OF SHEET

North T
Medall D 2
 FOR SALE BY U. S. C



Washington T Colony Q 5

Washington + Colony

Mathews		
public sq	W. Wood	Miller
		Hymon

Crowns Auld

Public sq

River
X REV Sawyer

M Wood
Ca

A Belemeter
Swingler

18
orig team

Airport

22
M Heber

WASHINGTON

17
J Allen

29

F J Parley

J Davaux

H Parer

Bapt
Bear Creek Ch

16

J C Shamet

Ad

I
D S Kerfoot

A M Suter

13

NS

34

Ad

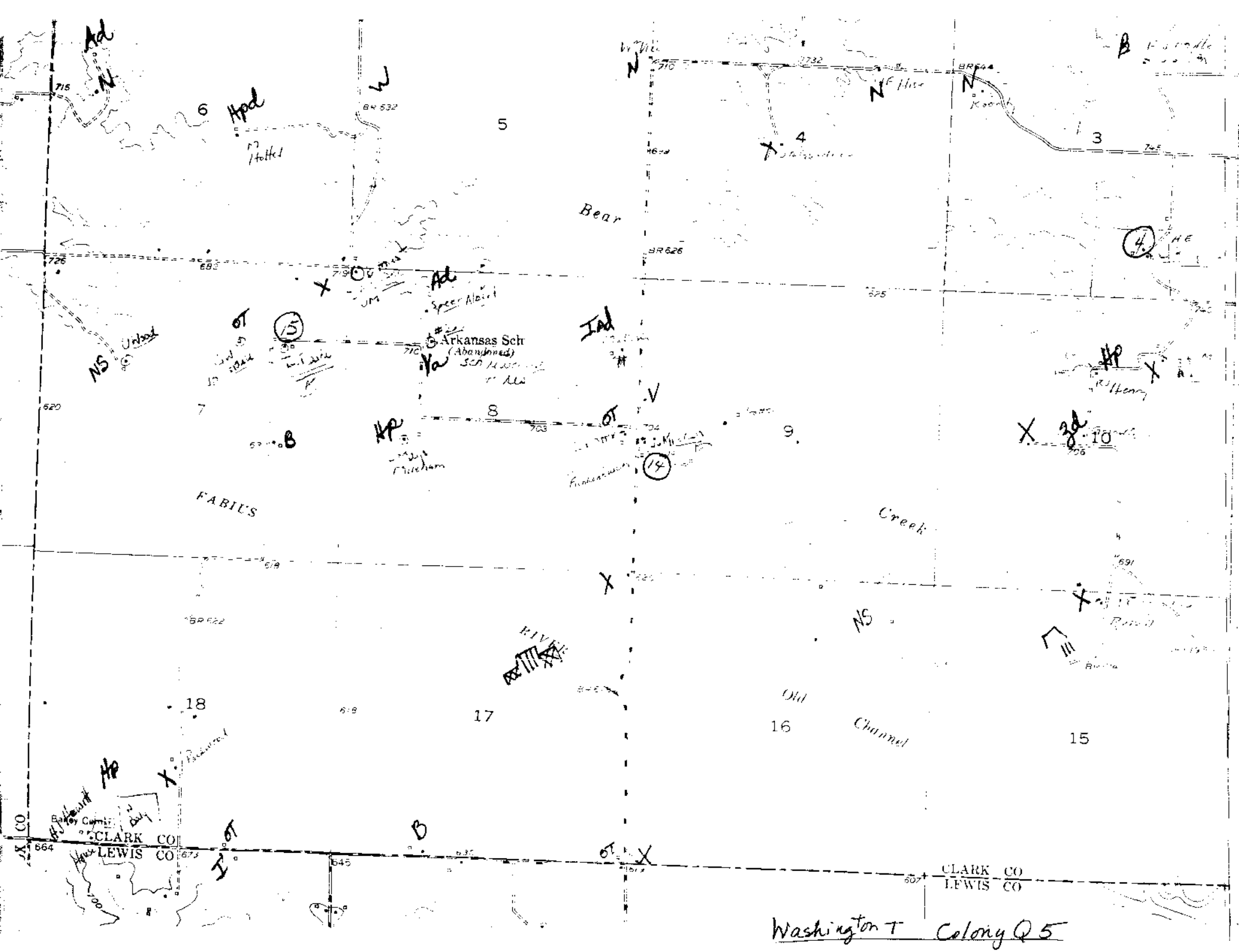
D S Kerfoot

ARK CO

Ad

Creek

VEEP



Ad

6 Hotel

BR 532

5

Bear

4

3

726

683

X

Ad

Speer Albert

Iad

Arkansas Sch (Abandoned)

SCH 11000000

11 Ali

NS Unlost

OT

(5)

10 1044

W. L. L. L.

HP

10000000

OT

(14)

X

rd

620

7

8

9

FABIUS

Creek

BR 622

X

RIVER

NS

X

BR 691

18

6-8

17

Old

16

Channel

15

CLARK CO

BR 564

CLARK CO LEWIS CO

OT

B

OT

BR 645

CLARK CO LEWIS CO

Washington T Colony Q 5

UNITED STATES
DEPARTMENT OF THE INTERIOR
GEOLOGICAL SURVEY

Washington
Neeker
6
GE

91°52'30"
40°22'30"

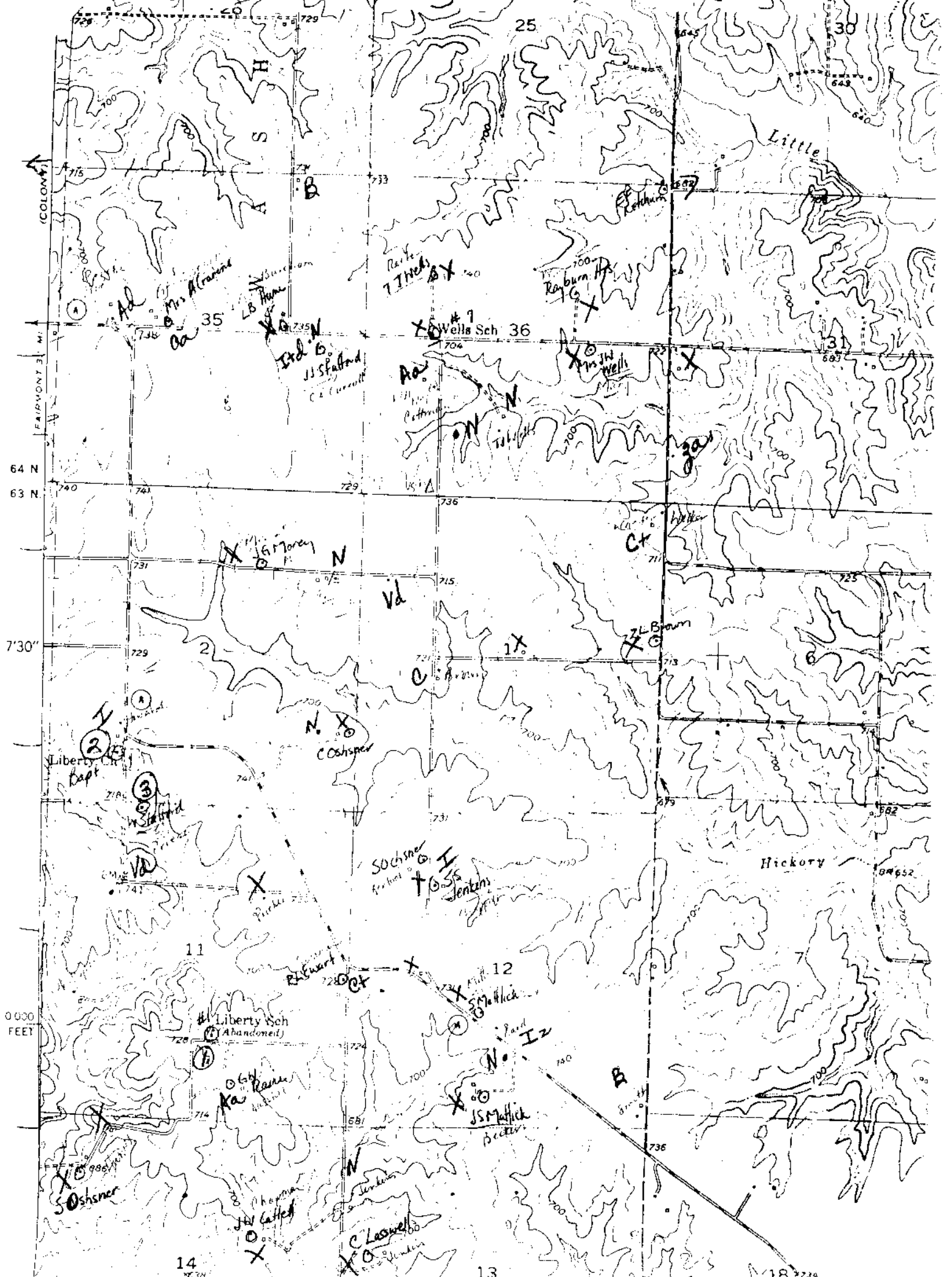
596 22 24

R 9 W

50' R B W

469,000m





KEY TO MAPS

The following are 7.5' USGS maps for Colony, Neeper, Medill & Wyaconda quadrants. They are utilized to place the site in relation to both its topography & to its surrounding built environment.

The Key to these maps was developed to be continuous throughout the entire county. These types are explained in the final report concerning Clark County.

KEY

1, 2, 3	Site Surveyed
A	Type A Style
B	Bungalow or Bungaloid Style (1915-30)
Bx	Box Style
C	Cottage Style (1895-1915)
CC	Cornbelt Cube
F	1940-1950's Style
G	Gable Peak Style
H	Hip Style
I	I House Style
N	New (1960-80'S & Mobile Homes)
NS	Not Surveyed
QA	Queen Anne
T	Temple
TG	Triple Gable
V	Vernacular
X	Property has been razed
Z	Type Z Style

Properties with no notation are outbuildings. A small + sign next to a notation indicates that type but in a larger version (1½ or 2 story); i.e., Z+ would be the typical Z house but of 1½ stories, C+ would be the cottage plan but 2 stories in height. A small "a" for extremely altered or a small "d" for extremely deteriorated may be placed after a type letter if appropriate; i.e., Ba meaning a bungalowoid style which has been extremely reworked or Hd which would be a hip type that has been abandoned for some time & is in extremely deteriorated condition.

Bibliography

Refer to main source bibliography for complete names of reference materials.

1878, 1896, 1915 Atlases

1930, 1981 Platbooks

1887 History

History of Clark County Churches

Old Settler's Special Edition of the Media, 9/14/83

Abstract Records

Missouri Historic Sites Catalogue

1850, 1860, 1870, 1900 & 1910 Census Reports

Cemetery Inscriptions of Clark County

1850 & 1860 Slave Schedule

Marriage Records

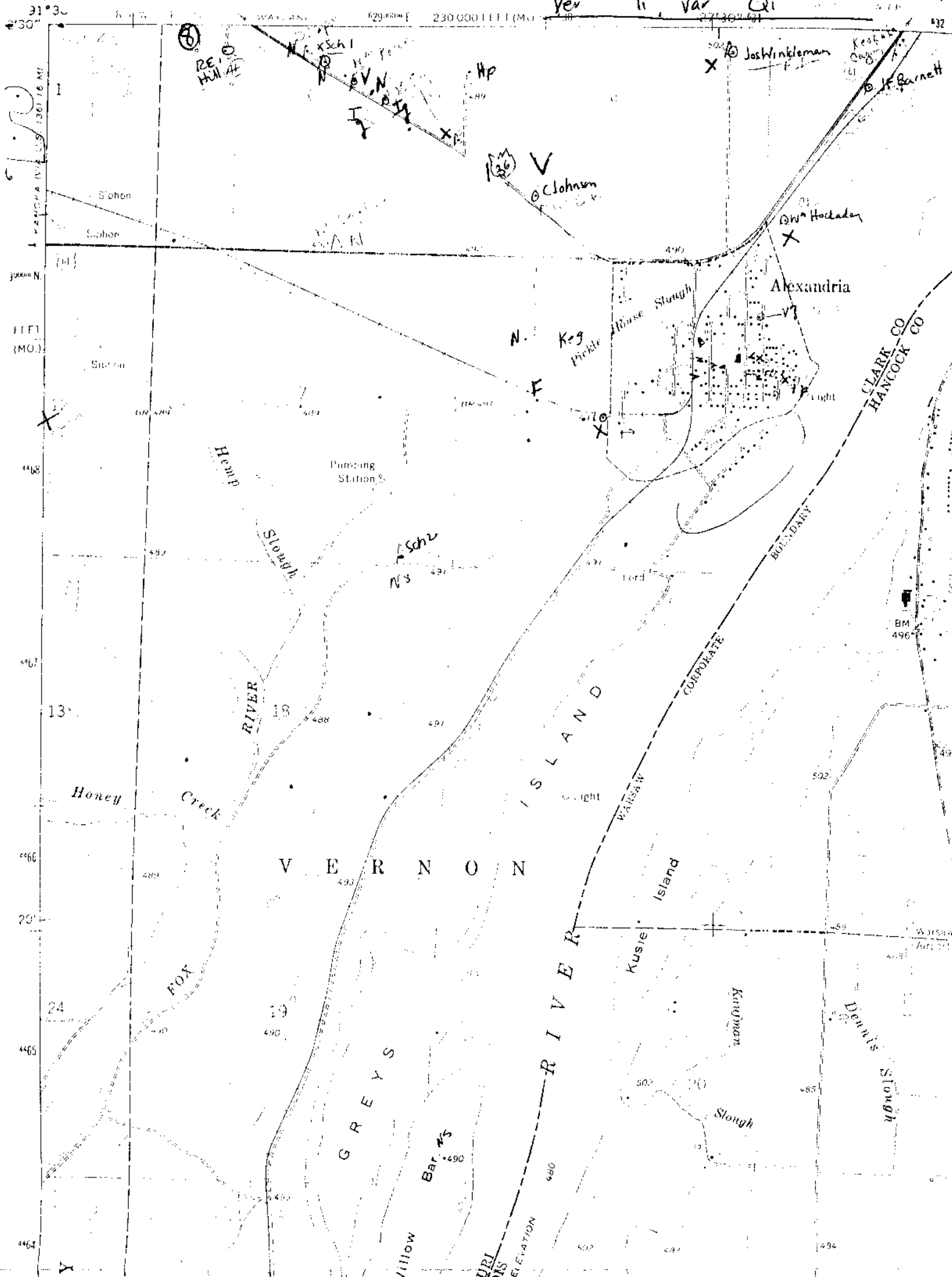
Interviews with: Jake Gates - 10/84

Mrs. Floyd Smeitser - 10/84

GEOLOGICAL SURVEY

Ver Ti Var Q1

230 000 FEET (MO)



RE HILL #1
 Sch 1
 V.N. 054
 HP
 126
 V
 Clohman

Josh Winkelman
 Kestrel
 C. Barnett
 Dr. Hochaday
 Light

N. Keg
 Piche
 Slough
 Alexandria
 Light

Henip
 Slough
 Pumping
 Station
 Sch
 N's

Honey
 Creek
 RIVER

VERNON

ISLAND

RIVER

GREYS

Bar #5

Kusie

Kaujman

Slough

Dennis
 Slough

BM
 496

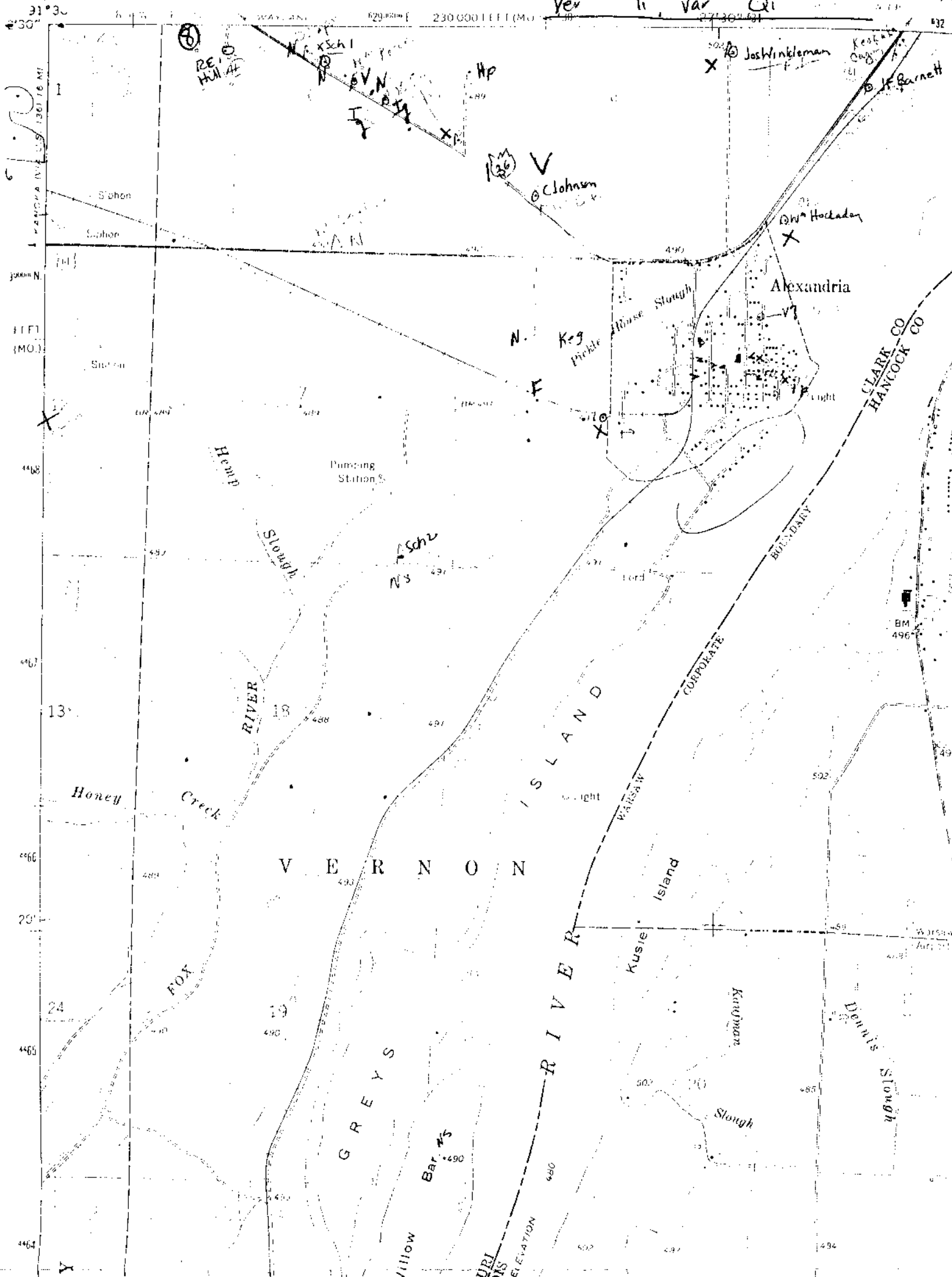
CLARK CO
 HANCOCK CO

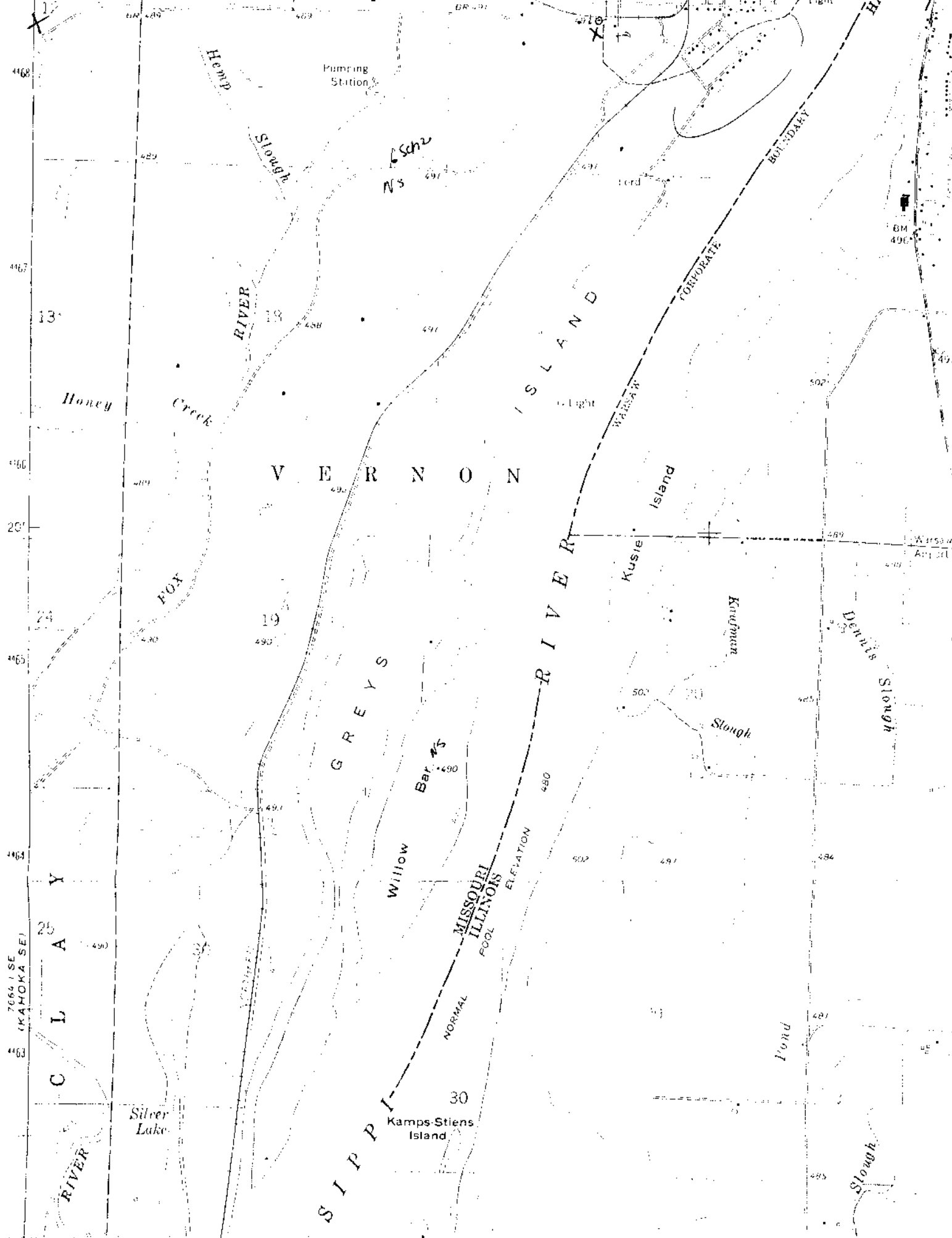
BOUNDARY

CORPORATE

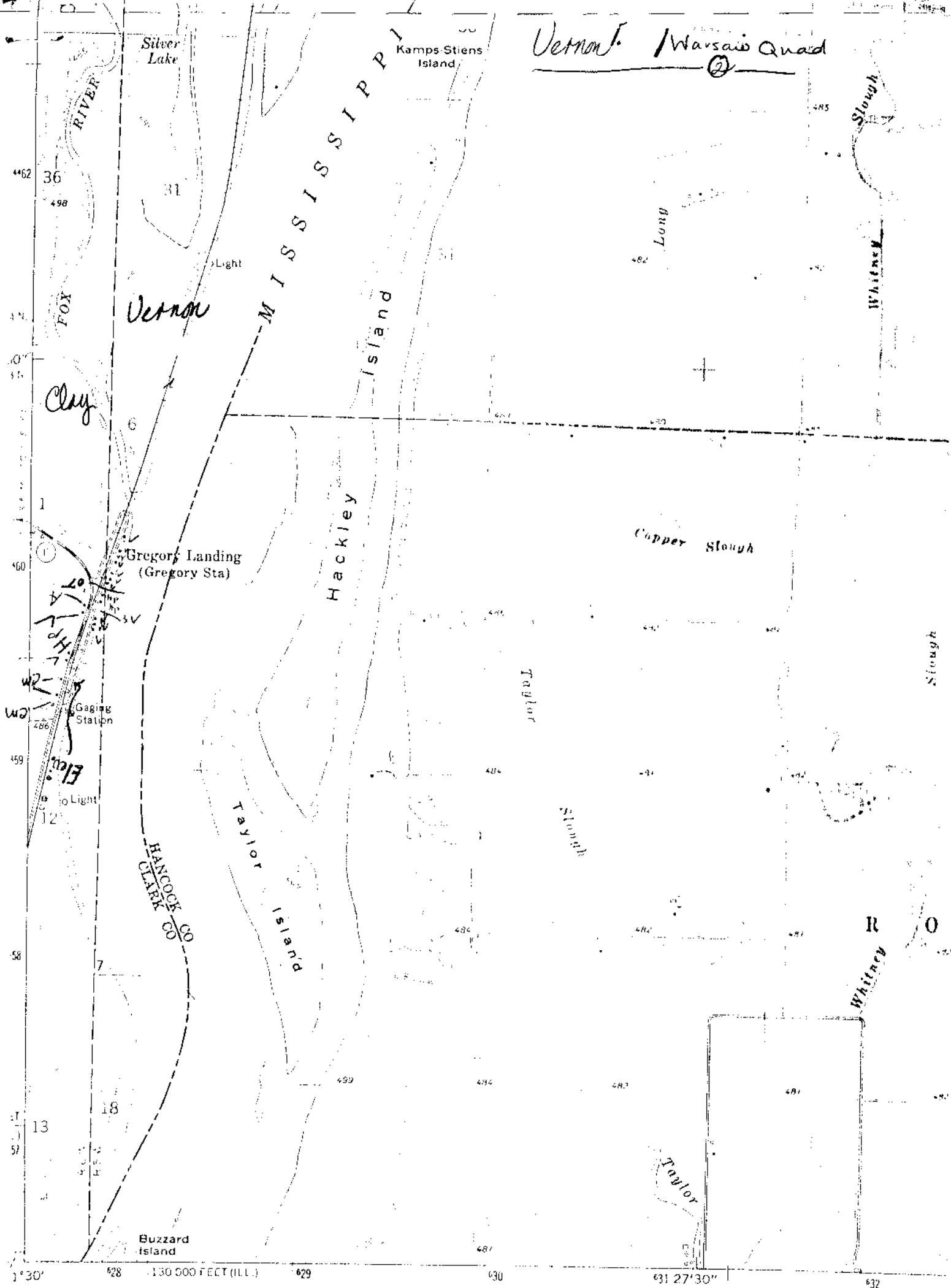
RAILROAD

Warsaw





Vernon F. Warsaw Quad
②



462

460

459

458

457

456

1° 30'

36

31

6

12

7

13

928

Silver Lake

Vernon

Gregory Landing (Gregory Sta)

Gaging Station

HANCOCK CO
CLARK CO

Buzzard Island

Light

MISSISSIPPI

Island

Hackley

Taylor Island

Kamps Stiens Island

Taylor Slough

Copper Slough

Whitney Slough

Taylor Slough

130 000 FEET (ILL.)

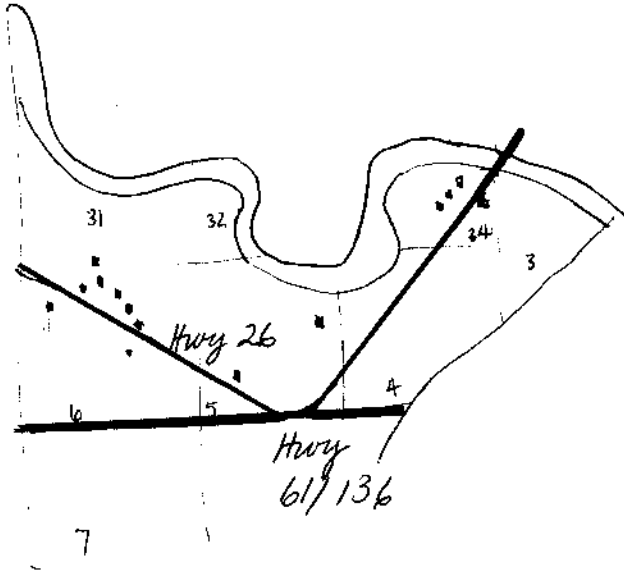
629

930

931 27' 30"

932

North Portion
Vernon Township



KEY TO MAPS

The following are 7.5' USGS maps for Warsaw quadrant . They are utilized to place the site in relation to both its topography & to its surrounding built environment.

The Key to these maps was developed to be continuous throughout the entire county. These types are explained in the final report concerning Clark County.

KEY

1, 2, 3	Site Surveyed
A	Type A Style
B	Bungalow or Bungaloid Style (1915-30)
Bx	Box Style
C	Cottage Style (1895-1915)
CC	Cornbelt Cube
F	1940-1950's Style
G	Gable Peak Style
H	Hip Style
I	I House Style
N	New (1960-80'S & Mobile Homes)
NS	Not Surveyed
QA	Queen Anne
T	Temple
TG	Triple Gable
V	Vernacular
X	Property has been razed
Z	Type Z Style

Properties with no notation are outbuildings. A small + sign next to a notation indicates that type but in a larger version (1½ or 2 story); i.e., Z+ would be the typical Z house but of 1½ stories, C+ would be the cottage plan but 2 stories in height. A small "a" for extremely altered or a small "d" for extremely deteriorated may be placed after a type letter if appropriate; i.e., Ba meaning a bungalow style which has been extremely reworked or Hd which would be a hip type that has been abandoned for some time & is in extremely deteriorated condition.

BIBLIOGRAPHY

Refer to main source bibliography for complete names of reference material.

1878, 1896, 1915 Atlases

1930, 1981 Platbooks

1887 History

History of Clark County Churches

Old Settlers Special Edition of the Media, 9/14/83

Abstract Records


1860 Slave Schedule

1850, 1860, 1870, 1900 and 1910 Census Reports

Cemetery Inscriptions of Clark County

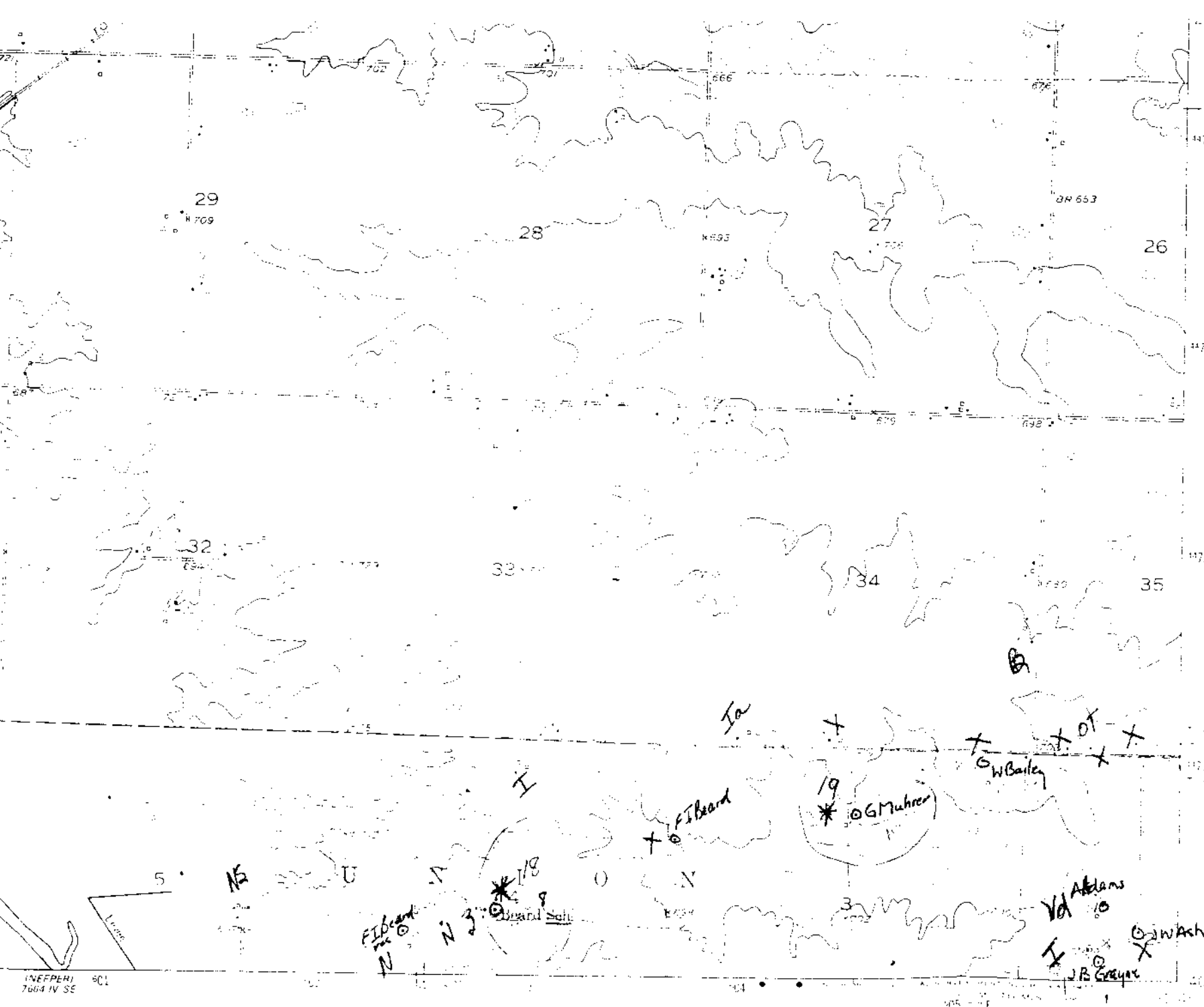
Marriage Records.

Interviews with: Steve Murphy - 9/25/84
Tom Morris - 1983
Lee Shoup - 12/84
The Deane Meinhardts - 1983



SCALE 1:4,000

ROAD CLASS
Primary highway, all weather



(NEPER) 801
7604 IV SE

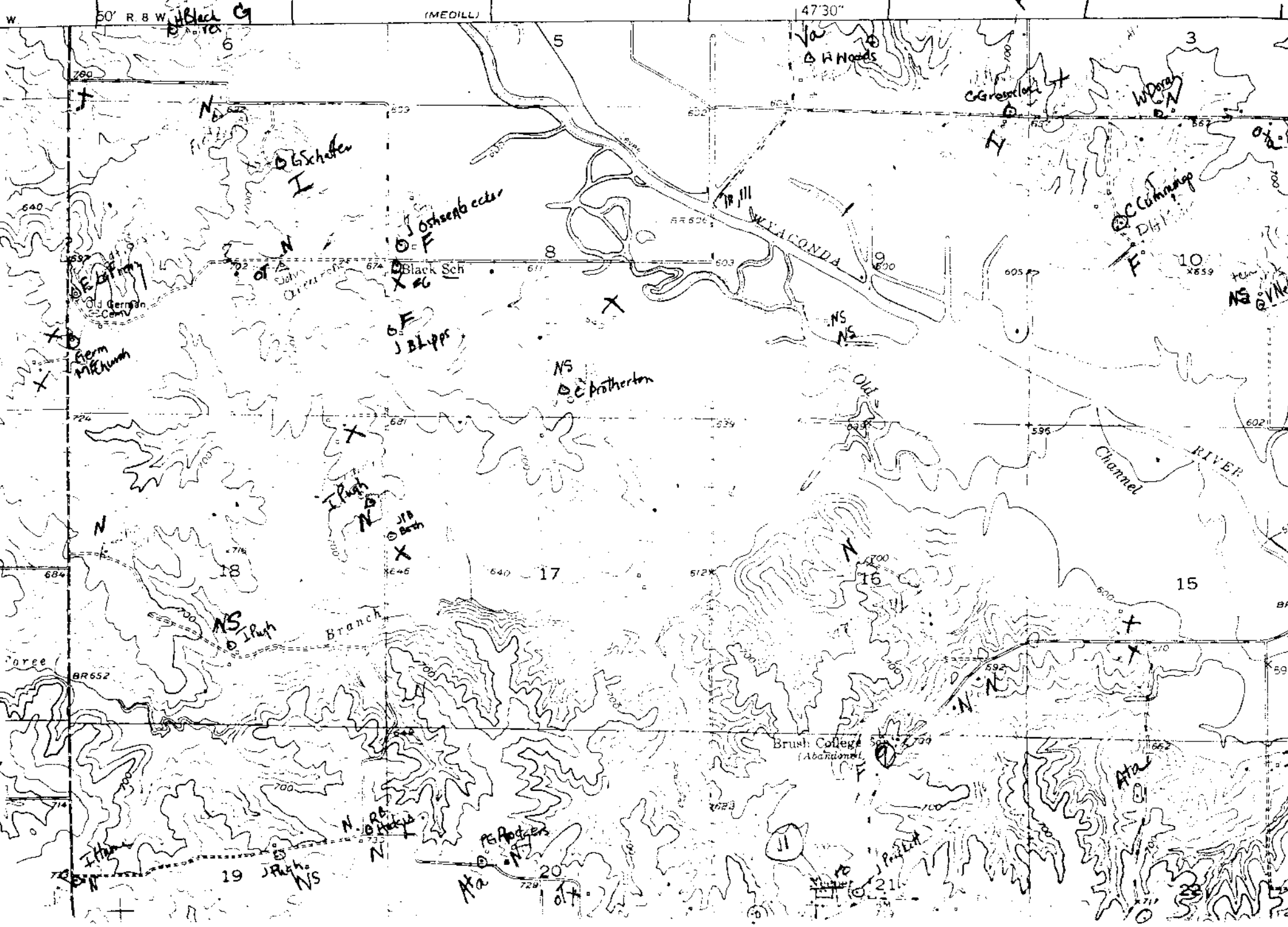
SCALE 1:14,000

ROAD CLASSIFICATION

Primary highway all weather Light duty road all weather

Union T
Medit O
I

107 2213 17



Black G

(MEDILL)

47° 30'

N

Scholar I

J. Osborn

Black Sch

J Bluff

NS
E Protheron

Iruph

NS
Iruph

Branch

Brush College
(Abandoned)

Wylacunda

19

J. R. H.

Ma

20

21

15

17

18

16

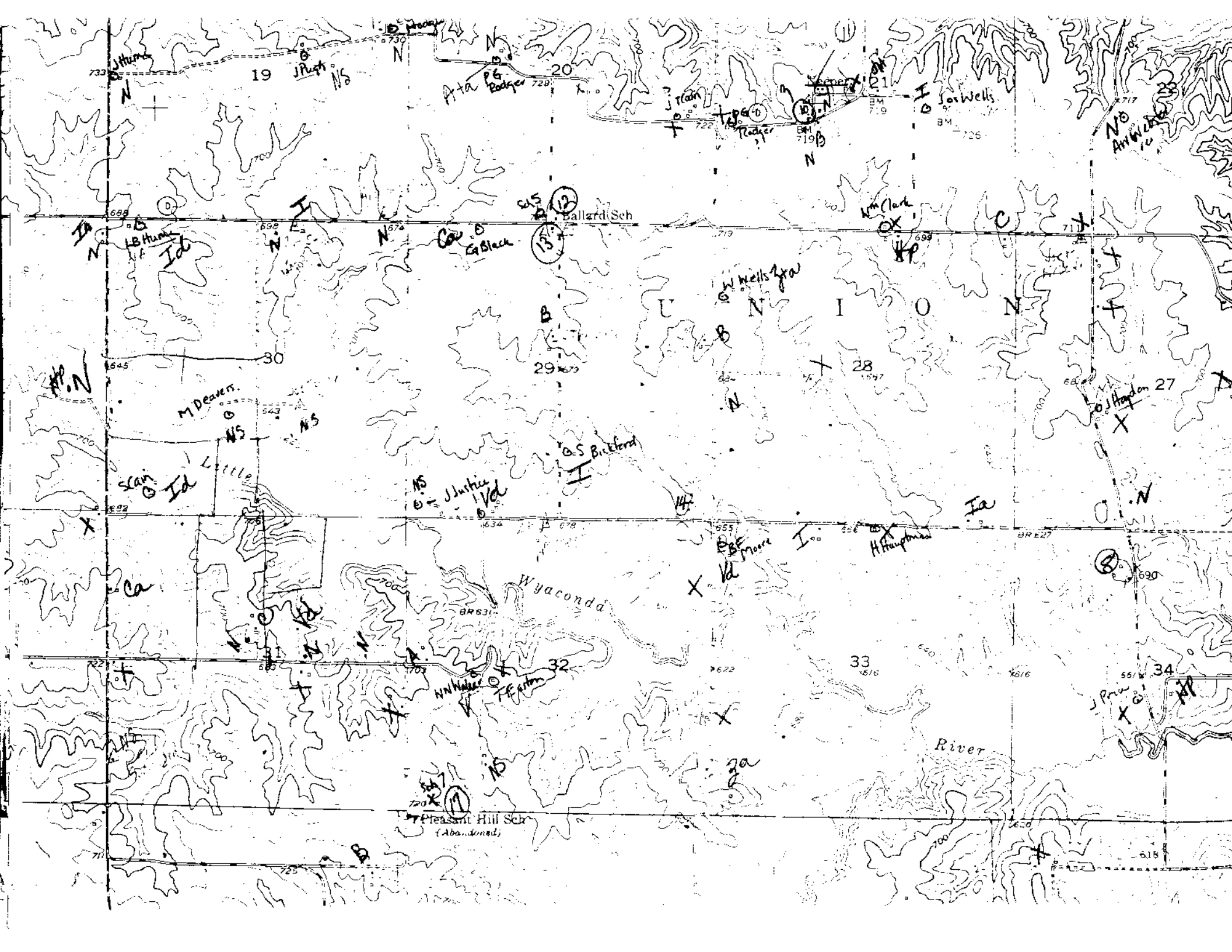
5

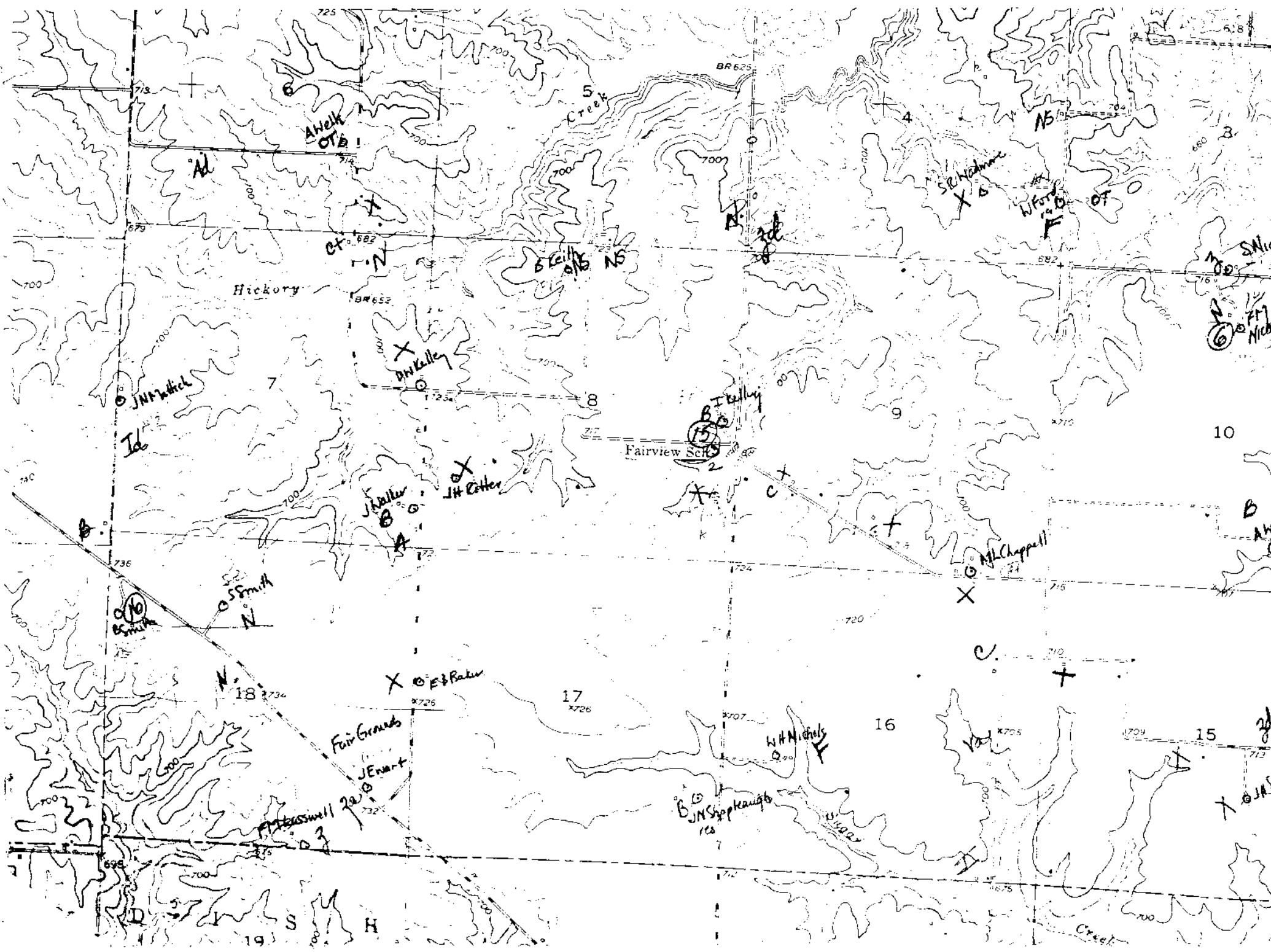
3

10

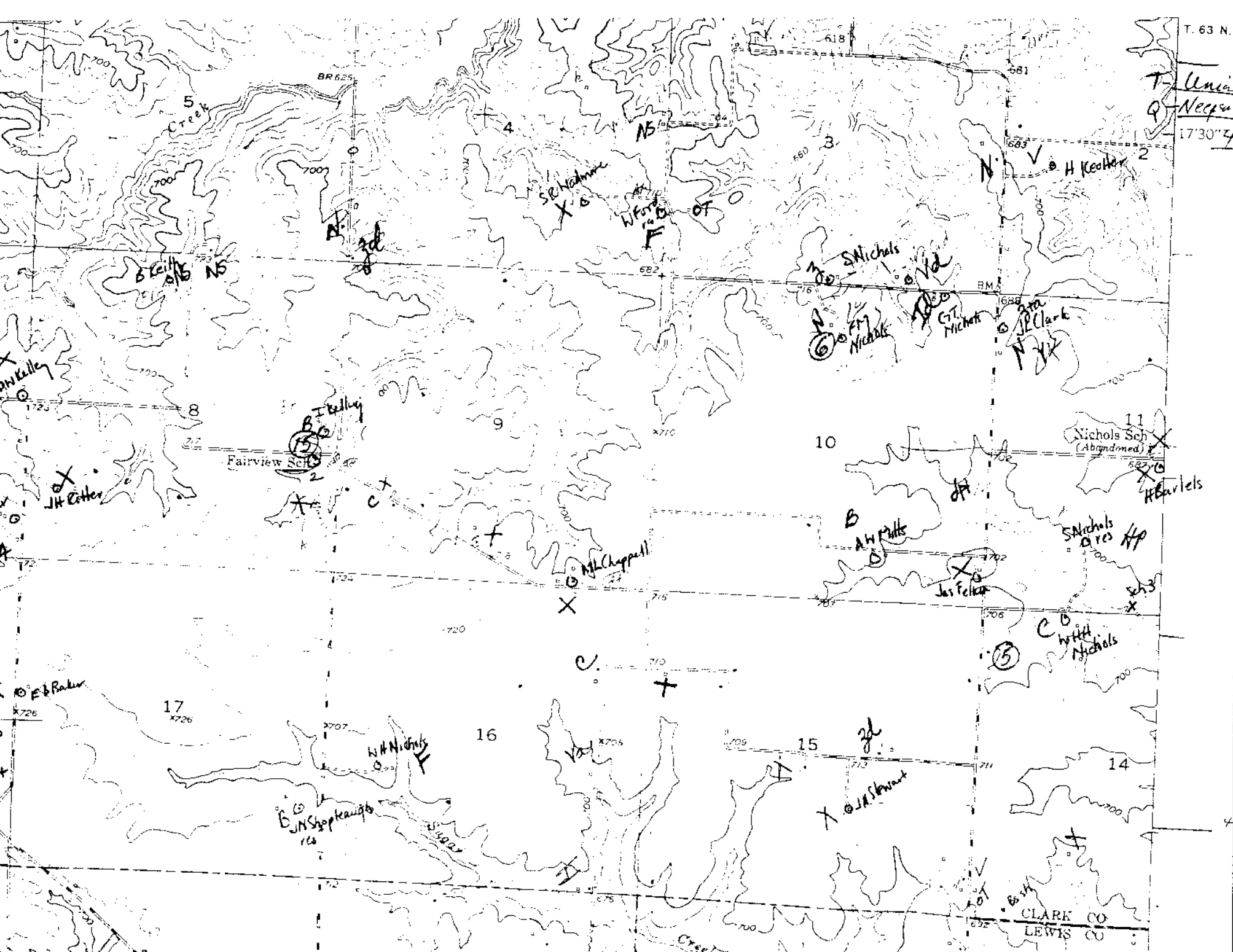
W

50° R 8 W





T. Union
Q. Nequa
1730' 74



5 Creek

JH Kelley

H Keeler

JH Baker

JH Shopkaugh

B Kelley

Fairview Sects

H Nichols

JH Stewart

M Chappell

S Nichols

W Ford

S Nichols

JH Nichols

JL Clark

Jas Felter

C B with Nichols

S Nichols

Nichols Sch (Abandoned)

H Keeler

CLARK CO
LEWIS CO

BR 625

618

681

683

682

688

688

710

720

710

725

725

711

682

17

16

15

14

11

10

8

9

7

2

B

(5)

(15)

(2)

(16)

(17)

(10)

(13)

(14)

(15)

(16)

(17)

A

B

C

D

E

F

G

H

I

J

K

L

M

N

O

P

Q

R

S

T

1

2

3

4

5

6

7

8

9

10

11

12

13

14

15

16

17

18

19

20

21

22

23

24

25

26

27

28

29

30

31

32

33

34

35

36

37

38

39

40

41

42

43

44

45

46

47

48

49

50

51

52

53

54

55

56

57

58

59

60

61

62

63

64

65

66

67

68

69

70

71

72

73

74

75

76

77

78

79

80

81

82

83

84

85

86

87

88

89

90

91

92

93

94

95

96

97

98

99

100

101

102

103

104

105

106

107

108

109

110

111

112

113

114

115

116

117

118

119

120

121

122

123

124

125

126

127

128

129

130

131

132

133

134

135

136

137

138

139

140

141

142

143

144

145

146

147

148

149

150

151

152

153

154

155

156

157

158

159

160

161

162

163

164

165

166

167

168

169

170

171

172

173

174

175

176

177

178

179

180

181

182

183

184

185

186

187

188

189

190

191

192

193

194

195

196

197

198

199

200

201

202

203

204

205

206

207

208

209

210

211

212

213

214

215

216

217

218

219

220

221

222

223

224

225

226

227

228

229

230

231

232

233

234

235

236

237

238

239

240

241

242

243

244

245

246

247

248

249

250

251

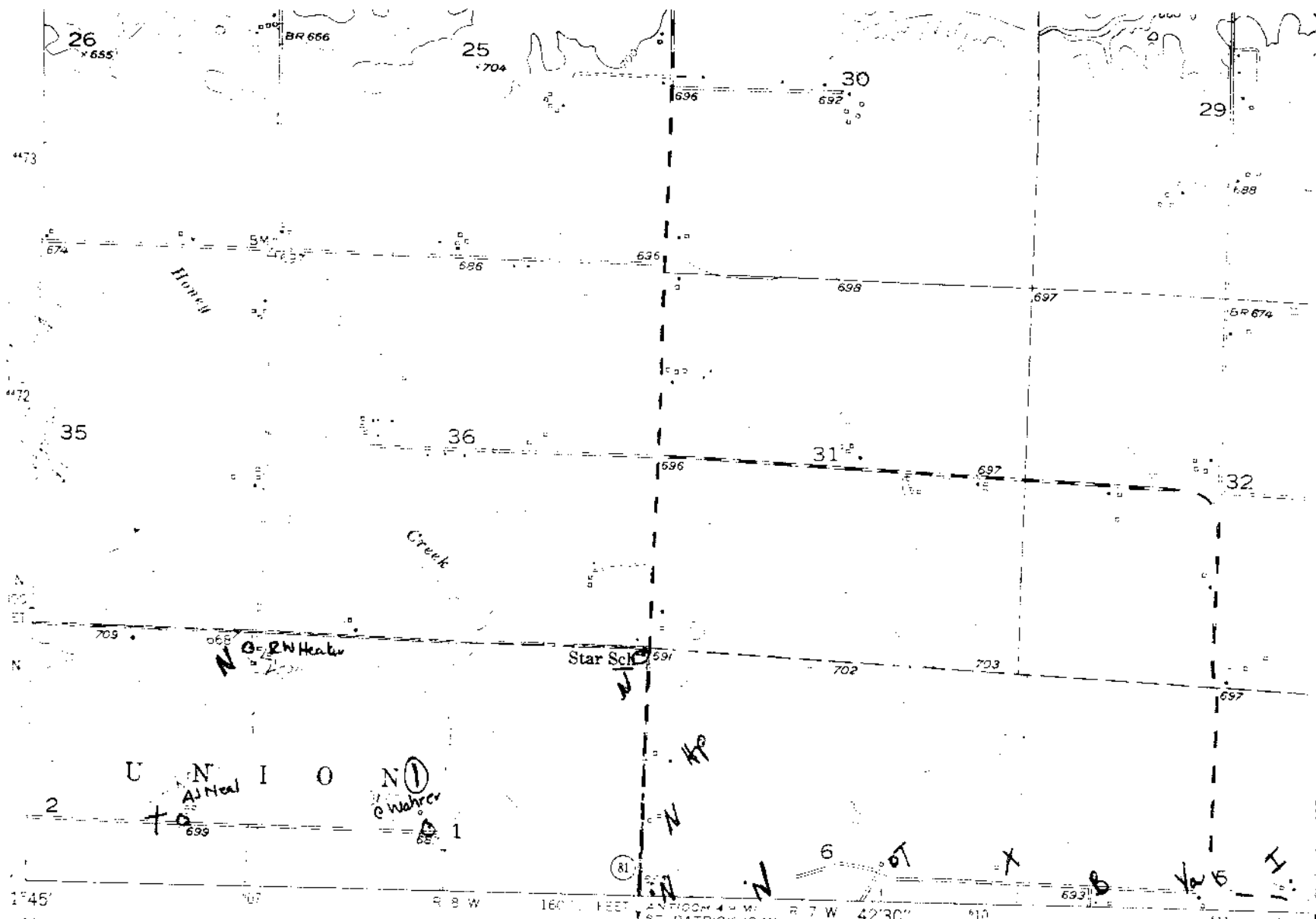
252

253

254

255

256



Union T
Kahoka Q
5

Maped, edited, and published by the Geological Survey
 Control by USGS and USC&GS


Topography from aerial photographs by multiplex methods
 Aerial photographs taken 1947. Field check 1949

Physiographic projection. 1900 North American datum
 10 000-foot grid based on 1911 or 1918 meridian system


1000-meter Universal Transverse Mercator grid ticks,
 zone 15, shown in blue

Red line indicates area in which
 (Generalized description of area)

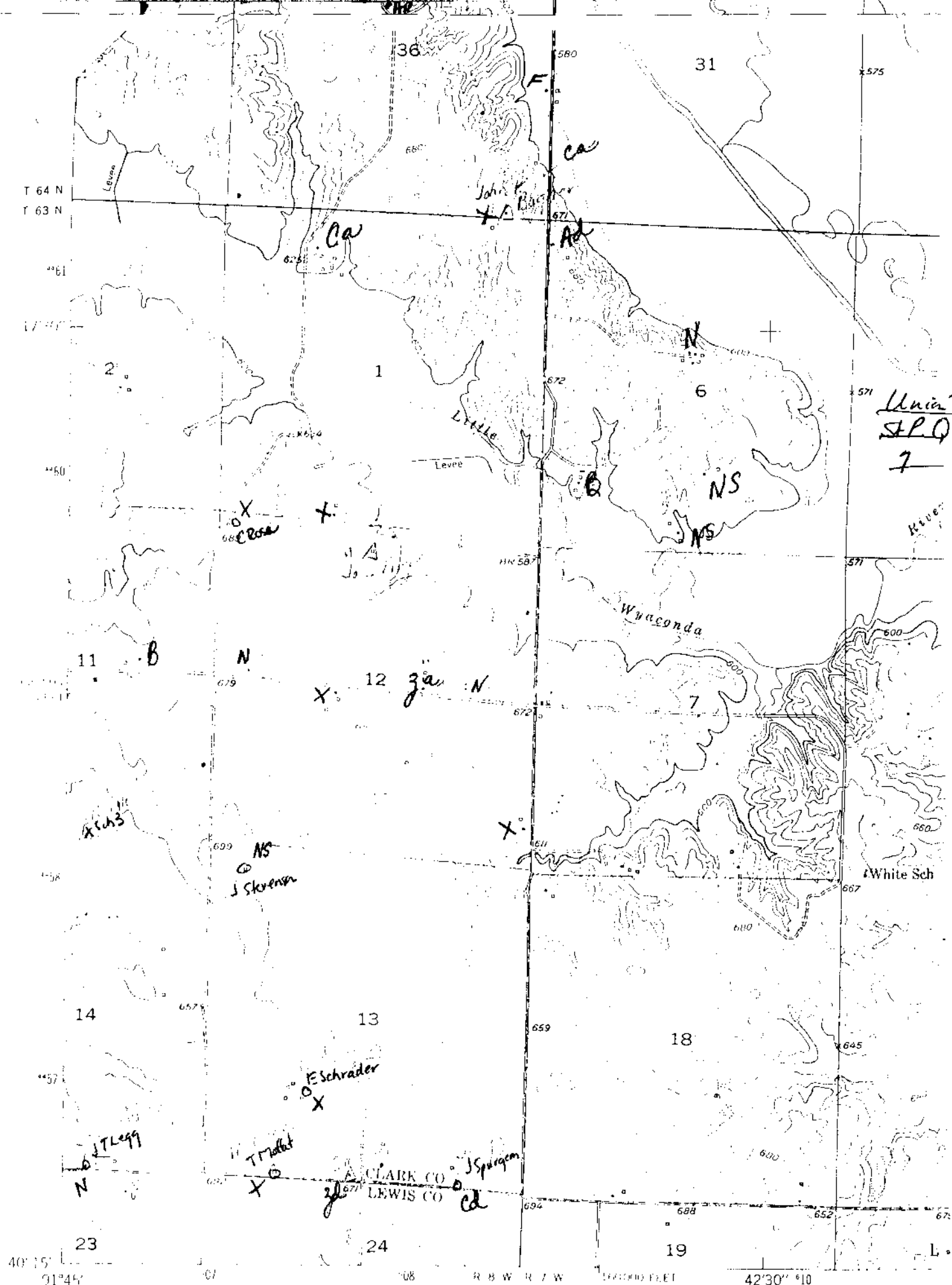
145' 107' R 8 W 1600 FEET 20 ROOM 4 W W 1 ST. PATRICK 10 MI. R 7 W 42'30" 110 693' 111 1ST. PA. 7665



TRUE NORTH AND 1975 MAGNETIC NORTH
 DEVIATION AT CENTER OF SHEET



CONTOUR INTERVAL
 NATIONAL GEOGRAPHIC



Unit 7
S.P.O.
7

KEY TO MAPS

The following are 7.5' USGS maps for Kahoka, Medill, Neeper and St. Patrick quadrants. They are utilized to place the site in relation to both its topography & to its surrounding built environment.

The Key to these maps was developed to be continuous throughout the entire county. These types are explained in the final report concerning Clark County.

KEY

1, 2, 3	Site Surveyed
A	Type A Style
B	Bungalow or Bungaloid Style (1915-30)
Bx	Box Style
C	Cottage Style (1895-1915)
CC	Cornbelt Cube
F	1940-1950's Style
G	Gable Peak Style
H	Hip Style
I	I House Style
N	New (1960-80'S & Mobile Homes)
NS	Not Surveyed
QA	Queen Anne
T	Temple
TG	Triple Gable
V	Vernacular
X	Property has been razed
Z	Type Z Style

Properties with no notation are outbuildings. A small + sign next to a notation indicates that type but in a larger version (1½ or 2 story); i.e., Z+ would be the typical Z house but of 1½ stories, C+ would be the cottage plan but 2 stories in height. A small "a" for extremely altered or a small "d" for extremely deteriorated may be placed after a type letter if appropriate; i.e., Ba meaning a bungaloid style which has been extremely reworked or Hd which would be a hip type that has been abandoned for some time & is in extremely deteriorated condition.

BIBLIOGRAPHY

Refer to main source bibliography for complete name of reference materials.

1878, 1896, 1915 Atlases

1930, 1981 Platbooks

1887 History

History of Clark County Churches

Abstract Records

Old Settlers Special Edition of the Media, 9/14/83

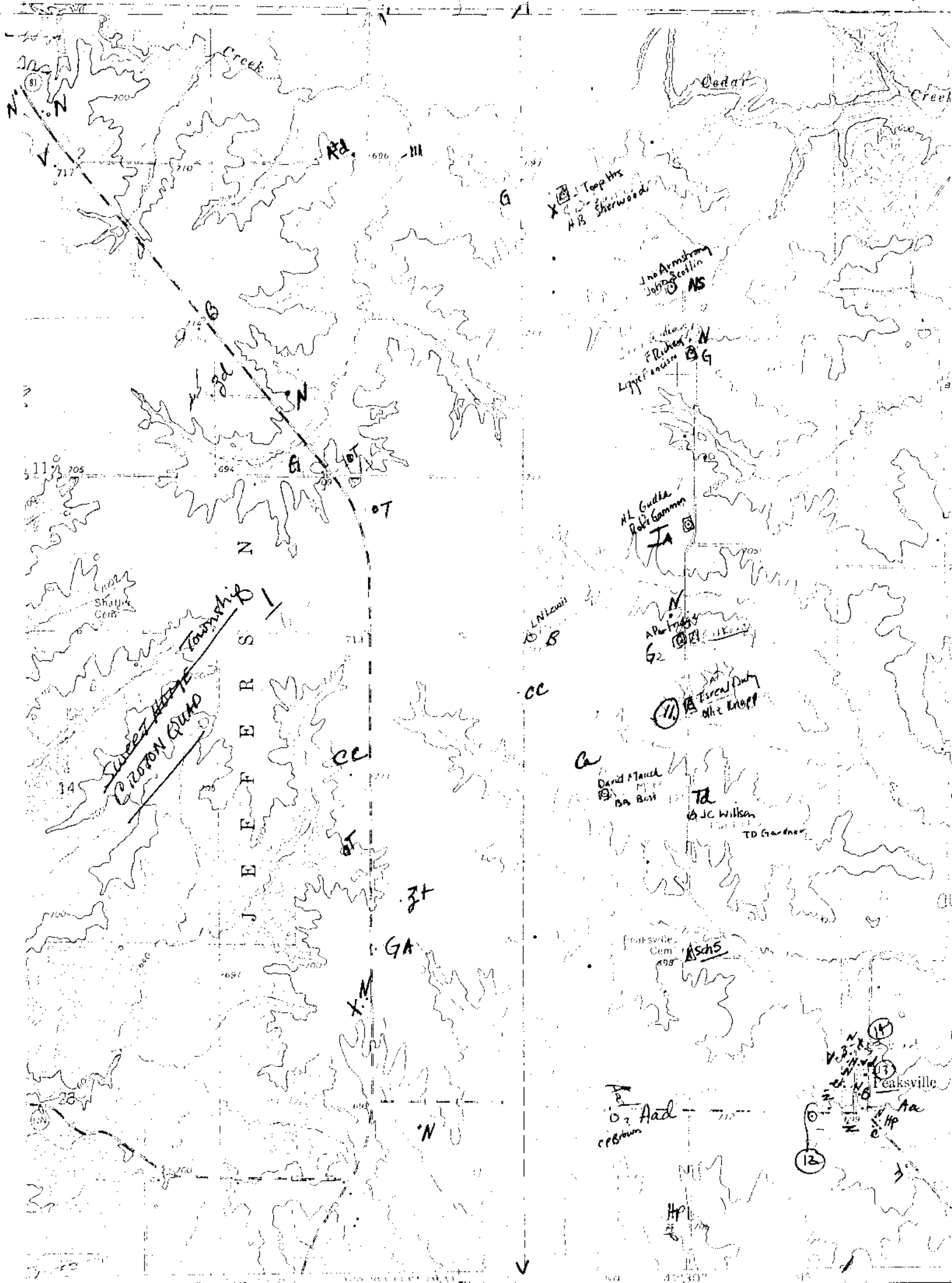
1850, 1860, 1870, 1900 & 1910 Census Reports

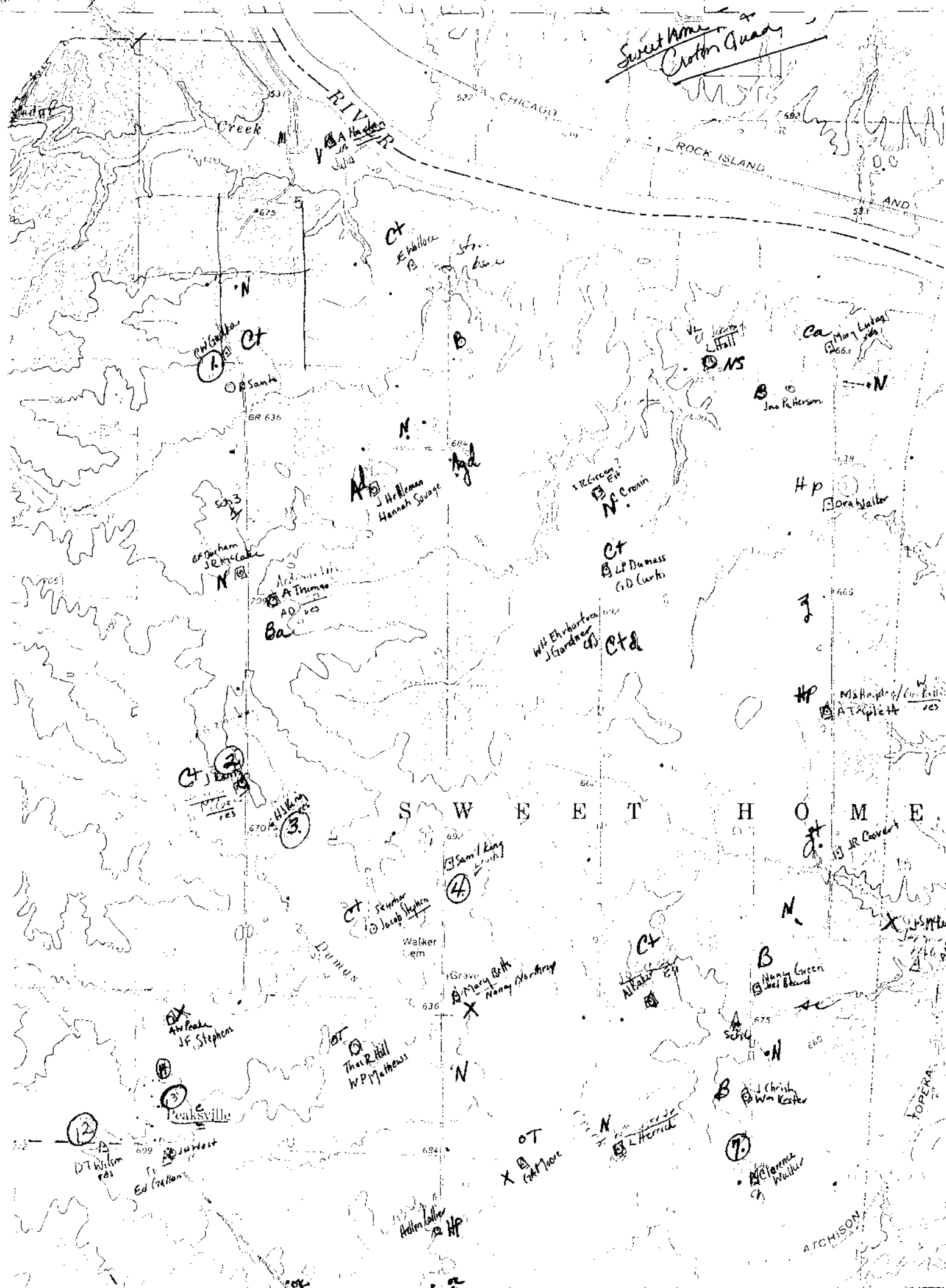
1850 Slave Schedule

Cemetery Inscriptions of Clark County

Marriage Records

Interviews with: The Paul Harrisons - 1983
Lewis C. King - 1983
Steve Murphy - 9/25/84
The Paul Teels - 1983
The Harrisons - 1983
The Albert Schriebers - 1983
The Daniel Thompsons - 1983





Sweet Home
Cotton Quay

RIVER

CHICAGO

ROCK ISLAND

AND

1

B. Sank

BR 636

of Durham
J.R. McLaughlin

A. Thomas

Bar

2

3

WEST HOME

4

Sam King

Walker

Mary Beth
Nancy Northing

4w Peak
J.F. Stephens

Thos R. Hill
W.P. Matthews

12

D. Wilson

Ed. Cranton

Peaksville

5

6

L. Herndon

7

8

9

ATCHISON

TORERA

10

11

13

14

15

16

17

18

19

20

J. Williams
Hannah Savage

N. Cronin

L.P. Damass
G.D. Curtis

J. Gardner

12

J. Peterson

J. R. Carver

M. H. ...
A. ...

J. ...

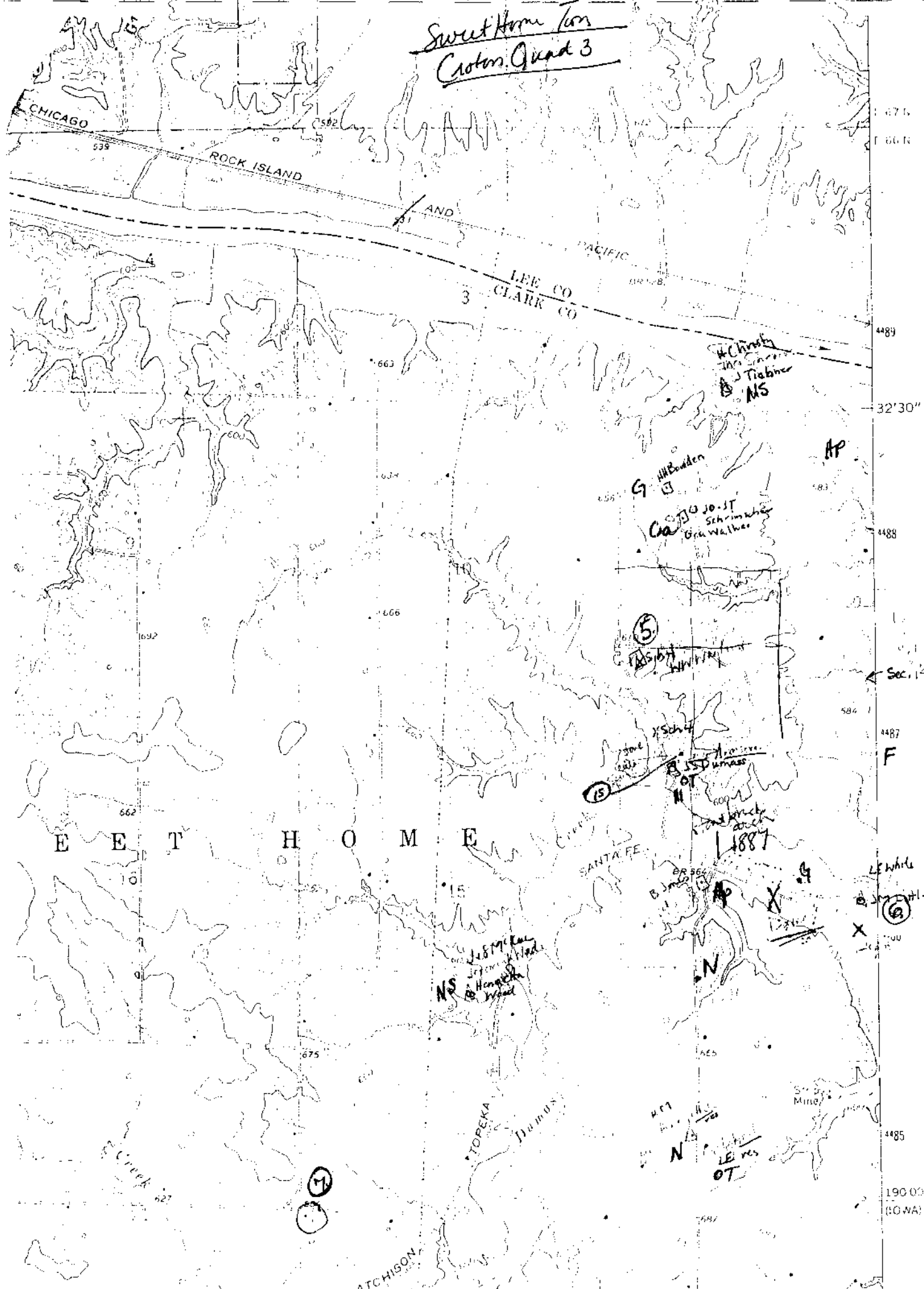
Nancy Green
Bill ...

J. Christ
Wm. ...

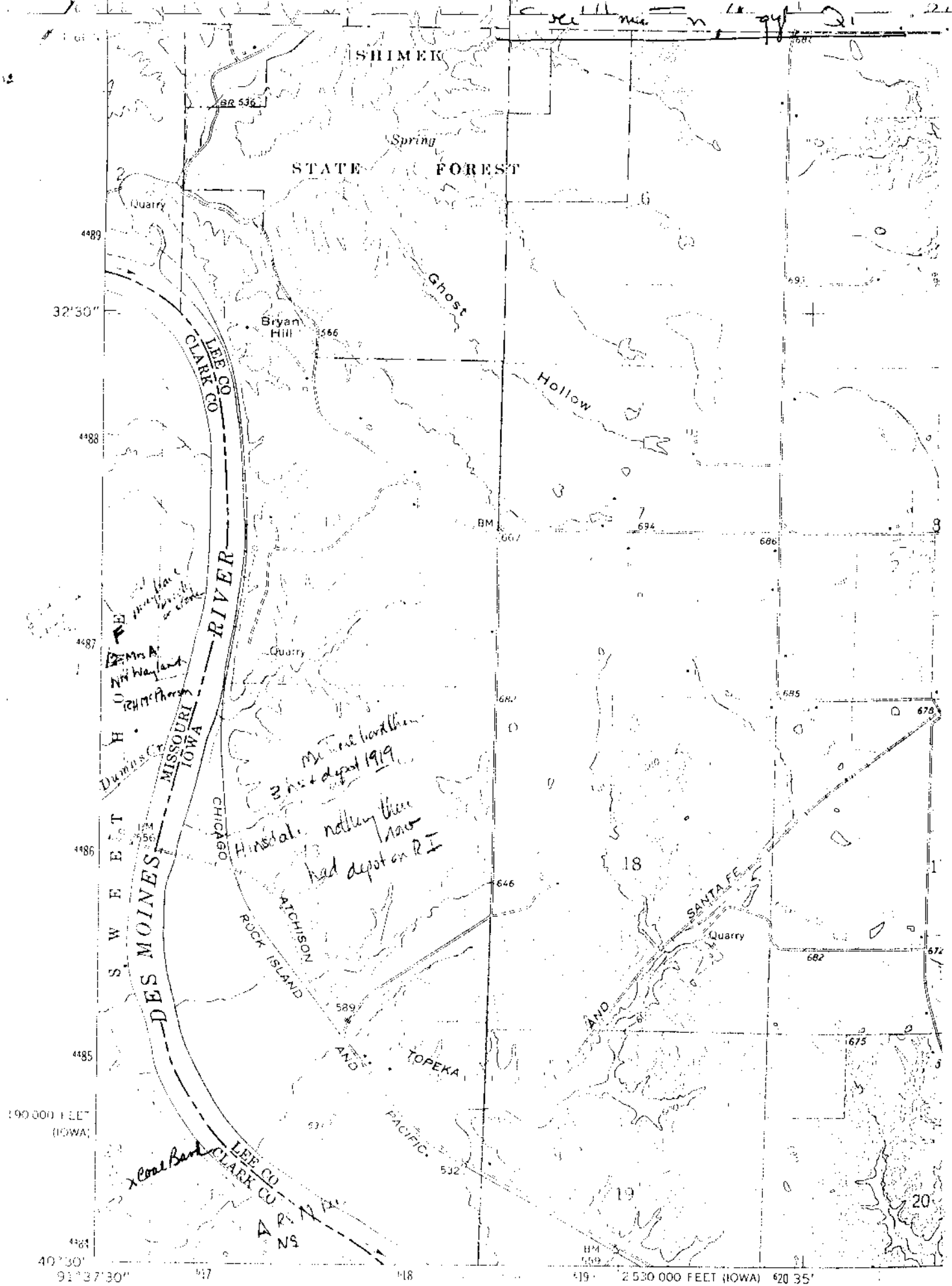
McNamee
Walker

...

Sweet Home Ten
Cotton Quad 3



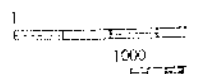
675
668
489
32'30"
488
487
F
485
190,000 FEET
(60 WA)



Mapped, edited, and published by the Geological Survey
Control by USGS and USOC&T

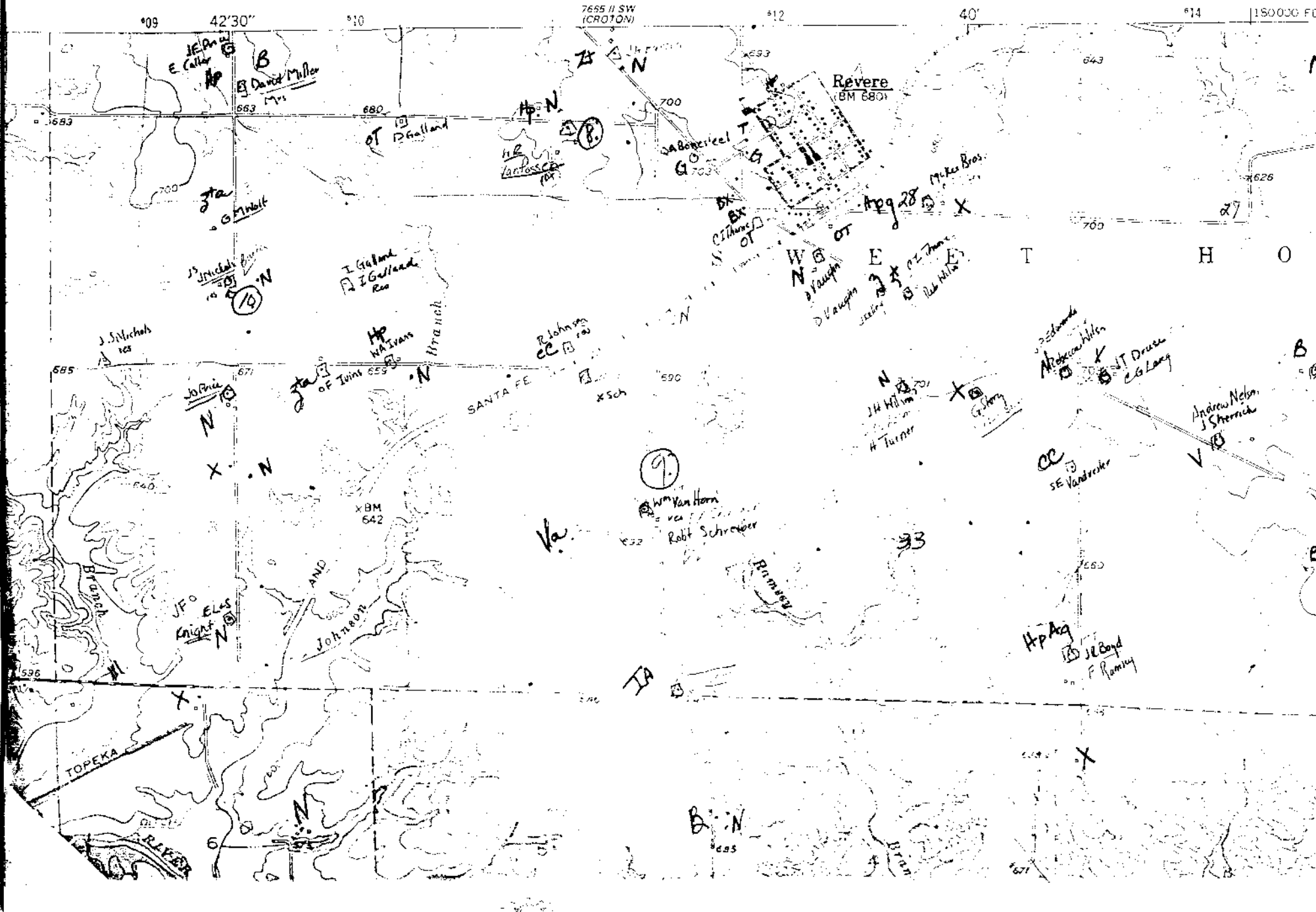
Figures by photogrammetric methods from aerial

(KAPOKA)
7646-1 NW



STATE OF MISSOURI
GEOLOGICAL SURVEY AND WATER RESOURCES
EDWARD L. CLARK, STATE GEOLOGIST

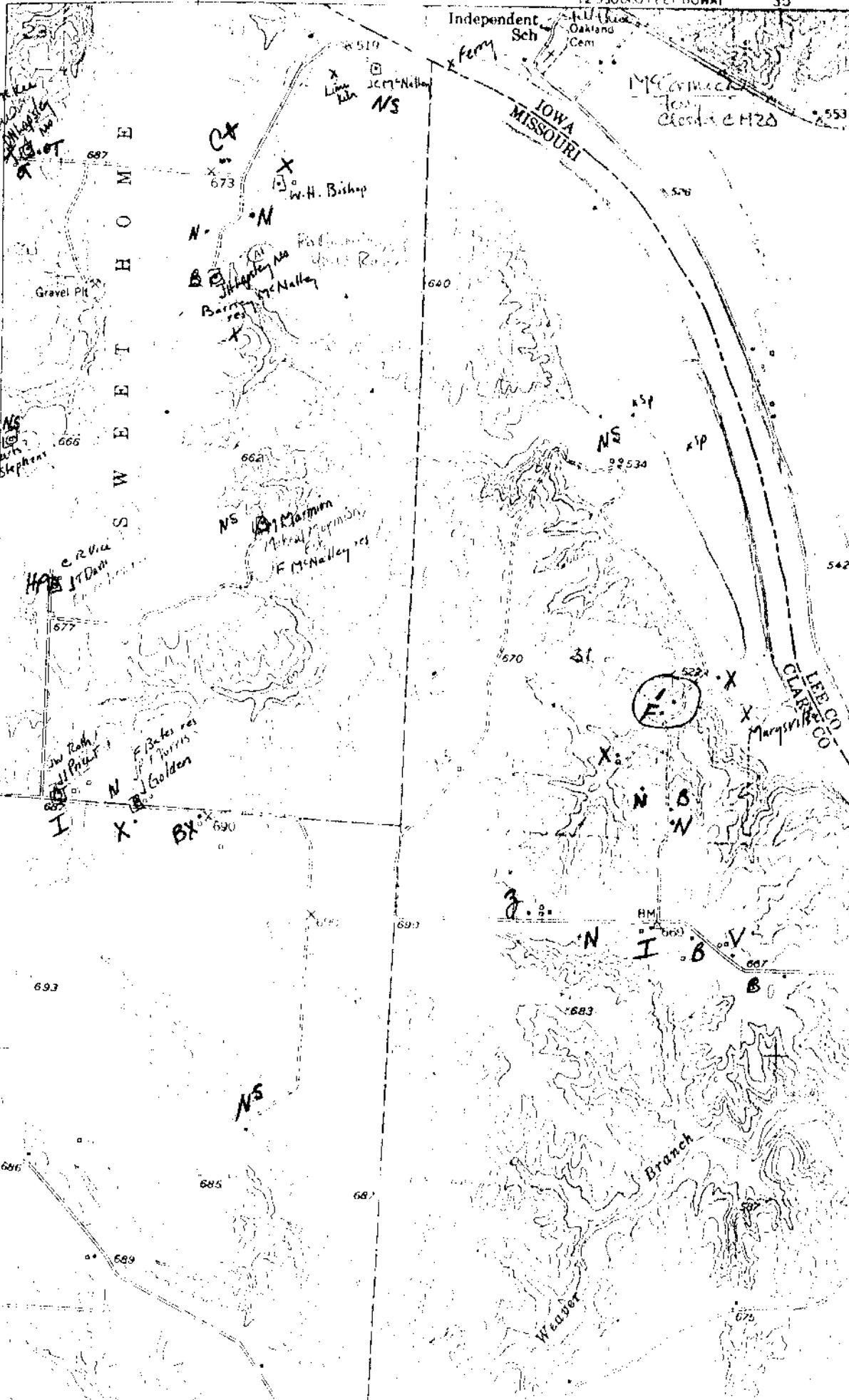
7.5



DEPARTMENT OF THE INTERIOR
GEOLOGICAL SURVEY

91°37'30" 40°30' 174200'E 18 12530000 FEET (IOWA) 35'

*Sweet Home Trench
Wayland Quad
6*



180000 FEET (IOWA)

480

27'30"

479

696

689

478

542

679

KEY TO MAPS

The following are 7.5' USGS maps for Argyle, Croton, Kahoka, & Wayland quadrants. They are utilized to place the site in relation to both its topography & to its surrounding built environment.

The Key to these maps was developed to be continuous throughout the entire county. These types are explained in the final report concerning Clark County.

KEY

1, 2, 3	Site Surveyed
A	Type A Style
B	Bungalow or Bungaloid Style (1915-30)
Bx	Box Style
C	Cottage Style (1895-1915)
CC	Cornbelt Cube
F	1940-1950's Style
G	Gable Peak Style
H	Hip Style
I	I House Style
N	New (1960-80'S & Mobile Homes)
NS	Not Surveyed
QA	Queen Anne
T	Temple
TG	Triple Gable
V	Vernacular
X	Property has been razed
Z	Type Z Style

Properties with no notation are outbuildings. A small + sign next to a notation indicates that type but in a larger version (1½ or 2 story); i.e., Z+ would be the typical Z house but of 1½ stories, C+ would be the cottage plan but 2 stories in height. A small "a" for extremely altered or a small "d" for extremely deteriorated may be placed after a type letter if appropriate; i.e., Ba meaning a bungaloid style which has been extremely reworked or Hd which would be a hip type that has been abandoned for some time & is in extremely deteriorated condition.