

Office of Historic Preservation, P.O. Box 176, Jefferson City, Missouri 65101
HISTORIC INVENTORY JA-AS-002-001

1 No		4 Present Name(s) Residence, 14 East 31st Street Terrace		1 No	
2 County Jackson		5 Other Name(s)			2 County Jackson
3 Location of Negatives Historic KC Foundation					
6 Specific Location 14 East 31st St. Terr.		16 Thematic Category Architecture		28. No of Stories 2 1/2	
7 City or Town If Rural, Township & Vicinity Kansas City, Mo.		17 Date(s) or Period 1899		29. Basement? Yes <input checked="" type="checkbox"/> No	
8 Site Plan with North Arrow		18 Style or Design Vernacular		30 Foundation Material Stone	
<p>UTM A15/364129/4327269 B15/364015/4324770 C15/362840/4324840 D15/363015/4327410</p>		19 Architect or Engineer		31. Wall Construction Frame/Brick	
		20 Contractor or Builder		32. Roof Type & Material Hip/comp shingles	
		21 Original Use, if apparent Residence		33. No. of Bays Front 2 Side 4	
		22 Present Use Residence		34. Wall Treatment Asbestos shingles	
		23 Ownership Public <input type="checkbox"/> Private <input checked="" type="checkbox"/>		35. Plan Shape Rect.	
		24 Owner's Name & Address, if known		36. Changes (Explain in #42) Addition <input type="checkbox"/> Altered <input type="checkbox"/> Moved <input type="checkbox"/>	
				37. Condition Interior _____ Exterior _____	
				38. Preservation Underway? Yes <input type="checkbox"/> No <input checked="" type="checkbox"/>	
10 Site: Building <input checked="" type="checkbox"/> Structure Object <input type="checkbox"/>		26 Local Contact Person or Organization HKCF		39. Endangered? By What? Yes <input type="checkbox"/> No <input checked="" type="checkbox"/>	
11 On National Register? Yes <input type="checkbox"/> No <input checked="" type="checkbox"/>		27. Other Surveys in Which Included None		40. Visible from Public Road? Yes <input checked="" type="checkbox"/> No <input type="checkbox"/>	
12 Is It Eligible? Yes <input type="checkbox"/> No <input checked="" type="checkbox"/>				41. Distance from and Frontage on Road 15 x 25	
13 Part of Estab Hist Dist? Yes <input type="checkbox"/> No <input checked="" type="checkbox"/>					
14 District Potent'l? Yes <input type="checkbox"/> No <input checked="" type="checkbox"/>					
5 Name of Established District					

42 Further Description of Important Features

Porches across front; dormer in front on slope. Upper porch added.

43 History and Significance

44 Description of Environment and Outbuildings
Level lot. Driveway along west side.

45 Sources of Information
Site visit.
Kansas City Water Permit 19696.



46 Name of Informant Milt Perry	
47 Organization HKCF	
48. Date	49 Revision Date(s)

1 No
2 County
Jackson
4 Present Name(s)
Residence, 14 East 31st St. Terrace
15 Other Name(s)



ONE WAY

BEGIN
ONE WAY
TRAFFIC

Office of Historic Preservation, P.O. Box 176, Jefferson City, Missouri 65101
HISTORIC INVENTORY

JA-AS-002-002

1 No		4 Present Name(s) Residence, 16 East 31st St. Terr.		1 No	
2 County Jackson		5 Other Name(s)			
3 Location of Negatives Historic KC Foundation					
6 Specific Location 16 E. 31st St. Terr.		16 Thematic Category Architecture	28. No. of Stories 1 1/2	2 County Jackson	
7 City or Town If Rural, Township & Vicinity Kansas City, Mo.		17 Date(s) or Period 1897	29. Basement? Yes <input type="checkbox"/> No <input type="checkbox"/>		
8 Site Plan with North Arrow		18 Style or Design Vernacular	30. Foundation Material Stone		
		19 Architect or Engineer	31. Wall Construction Frame		
		20 Contractor or Builder	32. Roof Type & Material Gable/comp shingle		
		21. Original Use, if apparent Residence	33. No. of Bays Front 3 Side 4		
		22 Present Use Residence	34. Wall Treatment Asbestos shingles		
23 Ownership Public <input type="checkbox"/> Private <input checked="" type="checkbox"/>		24. Owner's Name & Address, if known	35. Plan Shape "L"		3 Present Name(s) Residence, 16 E. 31st Terr.
42 Further Description of Important Features Porch across front and along east side; cross gable roof.		26. Local Contact Person or Organization HKCF	36. Changes (Explain in #42) Addition <input type="checkbox"/> Altered <input type="checkbox"/> Moved <input type="checkbox"/>		
43 History and Significance Similar to 18 E. 31st Terr. Simple, inexpressive buildings.		27. Other Surveys in Which Included None	37. Condition Interior _____ Exterior _____		
44 Description of Environment and Outbuildings Level Lot.		28. Open to Public? Yes <input type="checkbox"/> No <input checked="" type="checkbox"/>	38. Preservation Underway? Yes <input type="checkbox"/> No <input type="checkbox"/>		
45 Sources of Information Site visit. Kansas City Water Permit 14001		29. Endangered? By What? Yes <input type="checkbox"/> No <input type="checkbox"/>	39. Visible from Public Road? Yes <input checked="" type="checkbox"/> No <input type="checkbox"/>		
		30. Distance from and Frontage on Road 20 x 20	40. Prepared by Milton F. Perry		
		41. Organization HKCF	47. Organization HKCF		
		42. Date	49. Revision Date(s)		



1 No
2 County
Jackson
3 Present Name(s)
Residence, 16 E. 31st Terr.
4
5 Other Name(s)



HISTORIC INVENTORY

JA-AS-002-003

1 No 2 County Jackson 3 Location of Negatives Historic KC Foundation 6 Specific Location 18 East 31st Street Terr. 7 City or Town If Rural, Township & Vicinity Kansas City, Mo. 8 Site Plan with North Arrow <div style="text-align: center;"> </div>	4 Present Name(s) Residence, 18 East 31st Street Terrace 5 Other Name(s) 16 Thematic Category Architecture 17 Date(s) or Period 1897 18 Style or Design Vernacular 19 Architect or Engineer 20 Contractor or Builder 21 Original Use, if apparent Residence 22 Present Use Residence 23 Ownership Public <input type="checkbox"/> Private <input checked="" type="checkbox"/> 24 Owner's Name & Address, if known	28 No. of Stories 1 1/2 29 Basement? Yes <input checked="" type="checkbox"/> No 30 Foundation Material Stone 31 Wall Construction Frame 32 Roof Type & Material Cable/comp shingles 33 No. of Bays Front 3 Side 4 34 Wall Treatment Asbestos shingles 35 Plan Shape Rectangle 36 Changes (Explain in #42) Addition <input type="checkbox"/> Altered <input type="checkbox"/> Moved <input type="checkbox"/> 37 Condition Interior _____ Exterior _____ 38 Preservation Underway? Yes <input type="checkbox"/> No <input type="checkbox"/> 39 Endangered? By What? Yes <input type="checkbox"/> No <input type="checkbox"/> 40 Visible from Public Road? Yes <input checked="" type="checkbox"/> No <input type="checkbox"/> 41 Distance from and Frontage on Road 20 x 20
10 Site Building <input checked="" type="checkbox"/> Structure <input type="checkbox"/> Object <input type="checkbox"/> 11 On National Register? Yes <input type="checkbox"/> No <input checked="" type="checkbox"/> 12 Is it Eligible? Yes <input type="checkbox"/> No <input type="checkbox"/> 13 Part of Estab. Hist. Dist? Yes <input type="checkbox"/> No <input checked="" type="checkbox"/> 14 District Potenti'l? Yes <input type="checkbox"/> No <input type="checkbox"/> 15 Name of Established District	Open to Public? Yes <input type="checkbox"/> No <input checked="" type="checkbox"/> 25 Local Contact Person or Organization HKCF 27 Other Surveys in Which Included None	42 Further Description of Important Features Wooden porch across front and east side Cross gable roof. 43 History and Significance Example of a small, inexpressive dwell 44 Description of Environment and Outbuildings Rock wall across front of property, d along east side. 45 Sources of Information Site Visit. Kansas City Water Permit 14002




1 No
 2 County
 Jackson
 4 Present Name(s)
 Residence, 18 East 31st St. Terr.
 5 Other Name(s)



HISTORIC INVENTORY

JA-AS-002-004

1 No		4 Present Name(s) Residence, 20 E. 31st St. Terr.		1 No	
2 County Jackson		5 Other Name(s)		2 County Jackson	
3 Location of Negatives Historic KC Foundation		16 Thematic Category Architecture		28 No. of Stories 2 1/2	
6 Specific Location 20 E. 31st St. Terr.		17 Date(s) or Period 1898		29 Basement? Yes <input checked="" type="checkbox"/> No	
7 City or Town II Rural, Township & Vicinity Kansas City, MO		18 Style or Design Queen Anne		30 Foundation Material Stone	
8 Site Plan with North Arrow 		19 Architect or Engineer		31 Wall Construction Brick	
		20 Contractor or Builder		32 Roof Type & Material Hip/comp shingle	
		21 Original Use, if apparent Residence		33 No. of Bays Front 2 Side 4	
		22 Present Use Residence		34 Wall Treatment Natural	
		23 Ownership Public <input type="checkbox"/> Private <input checked="" type="checkbox"/>		35 Plan Shape Rect.	
		24 Owner's Name & Address, if known		36 Changes (Explain in #42) Addition <input type="checkbox"/> Altered <input type="checkbox"/> Moved <input type="checkbox"/>	
		25 Open to Public? Yes <input type="checkbox"/> No <input checked="" type="checkbox"/>		37 Condition Interior _____ Exterior _____	
9 UTM A15/364129/4327269 B15/364015/4324770 C15/362840/4324840 D15/363015/43274105		26 Local Contact Person or Organization HKCF		38 Preservation Underway? Yes <input type="checkbox"/> No <input type="checkbox"/>	
10 Site Building <input checked="" type="checkbox"/> Structure <input type="checkbox"/> Object <input type="checkbox"/>		27 Other Surveys in Which Included None		39 Endangered? By What? Yes <input type="checkbox"/> No <input type="checkbox"/>	
11 On National Register? Yes <input type="checkbox"/> No <input checked="" type="checkbox"/>				40 Visible from Public Road? Yes <input checked="" type="checkbox"/> No <input type="checkbox"/>	
12 Is It Eligible? Yes <input type="checkbox"/> No <input type="checkbox"/>				41 Distance from and Frontage on Road 15 x 20	
13 Part of Estab. Dist? Yes <input type="checkbox"/> No <input checked="" type="checkbox"/>					
14 District Potential? Yes <input type="checkbox"/> No <input type="checkbox"/>					
5 Name of Established District					

42 Further Description of Important Features

Cut stone trim; wooden porch across front

43 History and Significance

Good example of the style, similar to 22 E. 31st St. Terr.

44 Description of Environment and Outbuildings

Level lot.



45 Sources of Information

Site visit.
Kansas City Water Permit 14941

46 Prepared by

Milton F. Perry

47 Organization

HKCF

48 Date

49 Revision Date(s)

Residence, 20 E. 31st St. Terr.

5 Other Name(s)



HISTORIC INVENTORY

JA-AS-002-005

1 No		4 Present Name(s) Residence, 22 E. 31st St. Terr.	
2 County Jackson		5 Other Name(s)	
3 Location of Negatives Historic KC Foundation		16 Thematic Category Architecture	
6 Specific Location 22 E. 31st St. Terr.		17 Date(s) or Period	
7 City or Town II Rural, Township & Vicinity Kansas City, Mo.		18 Style or Design 1899	
8 Site Plan with North Arrow		19 Architect or Engineer	
		20 Contractor or Builder	
		21. Original Use, if apparent Residence	
		22 Present Use Residence	
		23 Ownership Public <input type="checkbox"/> Private <input checked="" type="checkbox"/>	
		24. Owner's Name & Address, if known	
		25 Open to Public? Yes <input type="checkbox"/> No <input checked="" type="checkbox"/>	
		26. Local Contact Person or Organization HKCP	
		27 Other Surveys in Which Included None	
		28. No of Stories 2 1/2	
		29. Basement? Yes <input checked="" type="checkbox"/> No <input type="checkbox"/>	
30. Foundation Material Stone			
31. Wall Construction Brick			
32. Roof Type & Material Gable/hip/comp			
33. No. of Bays Front 2 Side 4			
34. Wall Treatment Natural			
35. Plan Shape Rect.			
36. Changes (Explain in #42) Addition <input type="checkbox"/> Altered <input type="checkbox"/> Moved <input type="checkbox"/>			
37. Condition Interior _____ Exterior _____			
38. Preservation Underway? Yes <input type="checkbox"/> No <input type="checkbox"/>			
39. Endangered? By What? Yes <input type="checkbox"/> No <input type="checkbox"/>			
40. Visible from Public Road? Yes <input checked="" type="checkbox"/> No <input type="checkbox"/>			
41. Distance from and Frontage on Road 20 x 20			

UTM
A15/364129/4327269 B15/364015/4324770
C15/362840/4324840 D15/363015/43274105

10 Site Building <input checked="" type="checkbox"/>		Structure Object <input type="checkbox"/>	
11 On National Register? Yes <input type="checkbox"/> No <input checked="" type="checkbox"/>	12 Is It Eligible? Yes <input type="checkbox"/> No <input type="checkbox"/>	13 Part of Estab. Hist. Dist? Yes <input type="checkbox"/> No <input checked="" type="checkbox"/>	14 District Potent? Yes <input type="checkbox"/> No <input type="checkbox"/>
15 Name of Established District			

42 Further Description of Important Features
Wooden porch across front; cut stone & shingled gable end.

43 History and Significance
Good example of the style - similar to 20 E. 31st Terr.

44 Description of Environment and Outbuildings
Level lot.

45 Sources of Information
Site visit.
Kansas City Water Permit 15821




46. Prepared by Milton F. Perry	
47. Organization HKCP	
48. Date	49. Revision Date(s)

1 No
2 County
Jackson
4 Present Name(s)
Residence, 22 E. 31st Street Terr.
5 Other Name(s)



HISTORIC INVENTORY

J A A S - 002 - 006

1 No		4 Present Name(s) Residence, 103 E. 31st St. Terr.	
2 County Jackson		5 Other Name(s)	
3 Location of Negatives HKCF			
6 Specific Location 103 E. 31st St. Terr.		16 Thematic Category Architecture	
7 City or Town If Rural, Township & Vicinity Kansas City, Missouri		17 Date(s) or Period 1897	
8 Site Plan with North Arrow 		18 Style or Design Vernacular	
		19 Architect or Engineer	
		20 Contractor or Builder	
		21 Original Use, if apparent Residence	
		22 Present Use Residence	
		23 Ownership Public <input type="checkbox"/> Private <input checked="" type="checkbox"/>	
		24 Owner's Name & Address, if known	
UTM A15/364129/4327269 B15/364015/4324770 C15/362840/4324840 D15/363015/4327410		25 Open to Public? Yes <input type="checkbox"/> No <input checked="" type="checkbox"/>	
10 Site Building <input checked="" type="checkbox"/> Structure Object <input type="checkbox"/>		26 Local Contact Person or Organization HKCF	
11 On National Register? Yes <input type="checkbox"/> No <input checked="" type="checkbox"/>		27 Other Surveys in Which Included NONE	
12 Is It Eligible? Yes <input type="checkbox"/> No <input type="checkbox"/>		28 No of Stories	
13 Part of Estab Hist Dist? Yes <input type="checkbox"/> No <input checked="" type="checkbox"/>		29 Basement? Yes <input type="checkbox"/> No <input checked="" type="checkbox"/>	
14 District Potent? Yes <input type="checkbox"/> No <input type="checkbox"/>		30 Foundation Material Stone	
15 Name of Established District		31 Wall Construction Frame	
		32 Roof Type & Material Hip/ Comp shingle	
		33 No of Bays Front 2 Side 3	
		34 Wall Treatment Asbestos shingle	
		35 Plan Shape Square	
		36 Changes (Explain in #42) Addition <input type="checkbox"/> Altered <input type="checkbox"/> Moved <input type="checkbox"/>	
		37 Condition Interior _____ Exterior _____	
		38 Preservation Underway? Yes <input type="checkbox"/> No <input type="checkbox"/>	
		39 Endangered? By What? Yes <input type="checkbox"/> No <input type="checkbox"/>	
		40 Visible from Public Road? Yes <input checked="" type="checkbox"/> No <input type="checkbox"/>	
		41 Distance from and Frontage on Road 15 x 25	

1 NO
2 County Jackson
4 Present Name(s) Residence, 103 E. 31st St. Terr.

42 Further Description of Important Features
Gable projections in roof slopes; wood across front; pedimented window heads.

43 History and Significance
A fairly well preserved example of local vernacular architecture.

44 Description of Environment and Outbuildings
Level lot. Driveway along east side.



5 Other Name(s)

45 Sources of Information Site visit. Kansas City Water Permit 13990.		46 Prepared by Milton E. Perry	
		47 Organization HKCF	
48 Date	49 Revision Date(s)		



Office of Historic Preservation, P.O. Box 176, Jefferson City, Missouri 65101
HISTORIC INVENTORY

JA-AS-002-007

1 No		4 Present Name(s) Residence, 107 East 31st St. Terr.	
2 County Jackson		5 Other Name(s)	
3 Location of Negatives Historic KC Foundation			
6 Specific Location 107 E. 31st St. Terr.		16 Thematic Category Architecture	28. No of Stories 1 1/2
7 City or Town II Rural Township & Vicinity Kansas City, Mo.		17 Date(s) or Period 1895	29. Basement? Yes <input checked="" type="checkbox"/> No
8 Site Plan with North Arrow		18 Style or Design "Carpenter's Gothic"	30 Foundation Material Stone
		19 Architect or Engineer	31. Wall Construction Frame
		20 Contractor or Builder	32. Roof Type & Material Gable
		21. Original Use, if apparent Residence	33. No. of Bays Front 2 Side 4
		22 Present Use Residence	34. Wall Treatment Asbestos shingle
		23 Ownership Public <input type="checkbox"/> Private <input checked="" type="checkbox"/>	35. Plan Shape Rectangle
		24. Owner's Name & Address, if known	36. Changes (Explain in #42) Addition <input type="checkbox"/> Altered <input type="checkbox"/> Moved <input type="checkbox"/>
A15/364129/4327269 B15/364015/4324770 G15/362840/4324840 D15/363015/4327410		Open to Public? Yes <input type="checkbox"/> No <input checked="" type="checkbox"/>	37 Condition Interior _____ Exterior _____
10 Site: Building <input checked="" type="checkbox"/>	Structure <input type="checkbox"/> Object <input type="checkbox"/>	26 Local Contact Person or Organization HKCF	38. Preservation Underway? Yes <input type="checkbox"/> No <input checked="" type="checkbox"/>
11 On National Register? Yes <input type="checkbox"/> No <input checked="" type="checkbox"/>	12 Is It Eligible? Yes <input type="checkbox"/> No <input checked="" type="checkbox"/>	27. Other Surveys in Which Included None	39. Endangered? By What? Yes <input type="checkbox"/> No <input checked="" type="checkbox"/>
13 Part of Estab Hist Dist? Yes <input type="checkbox"/> No <input checked="" type="checkbox"/>	14 District Potent? Yes <input type="checkbox"/> No <input checked="" type="checkbox"/>		40 Visible from Public Road? Yes <input checked="" type="checkbox"/> No
15 Name of Established District			41. Distance from and Frontage on Road 20 x 20

42 Further Description of Important Features
 Leaded and stained glass; well-maint original geometric porch and turned p similar to 109 E. 31st Terrace. ped window heads.

43 History and Significance
 Fine glass and porch.

44 Description of Environment and Outbuildings
 Lot above street grade; wire fence ar property.



45 Sources of Information Site visit. Kansas City Water Permit 12497.		46. Prepared by Milton F. Perry	
		47. Organization HKCF	
48 Date	49 Revision Date(s)		

1 NO
2 County
Jackson
4 Present Name(s)
Residence, 107 E. 31st St. Terr.
5 Other Name(s)



HISTORIC INVENTORY

JA-As-002-008

<p>1 No</p> <p>2 County Jackson</p> <p>3 Location of Negatives Historic KC Foundation</p> <p>6 Specific Location 109 East 31st St. Terr.</p> <p>7 City or Town If Rural, Township & Vicinity Kansas City, Mo.</p> <p>8 Site Plan with North Arrow</p> <div style="text-align: center;"> </div> <p style="text-align: center;">UTM A15/364129/4327269 B15/364015/4324770 C15/362840/4324840 D15/363015/4327410</p> <table border="1" style="width:100%; border-collapse: collapse;"> <tr> <td style="width:50%; text-align: center;">10 Site Building</td> <td style="width:50%; text-align: center;">Structure Object</td> </tr> <tr> <td>11 On National Register? Yes No</td> <td>12 Is It Eligible? Yes No</td> </tr> <tr> <td>13 Part of Estab Hist Dist? Yes No</td> <td>14 District Potent'l? Yes No</td> </tr> </table> <p>5 Name of Established District</p>	10 Site Building	Structure Object	11 On National Register? Yes No	12 Is It Eligible? Yes No	13 Part of Estab Hist Dist? Yes No	14 District Potent'l? Yes No	<p>4 Present Name(s) Residence, 109 E. 31st St. Terr.</p> <p>5 Other Name(s)</p> <p>16 Thematic Category Architecture</p> <p>17 Date(s) or Period 1897</p> <p>18 Style or Design "Carpenter's Gothic"</p> <p>19 Architect or Engineer</p> <p>20 Contractor or Builder</p> <p>21 Original Use, if apparent Residence</p> <p>22 Present Use Residence</p> <p>23 Ownership Public <input type="checkbox"/> Private <input type="checkbox"/></p> <p>24 Owner's Name & Address, if known</p> <p>25 Open to Public? Yes <input type="checkbox"/> No <input type="checkbox"/></p> <p>26 Local Contact Person or Organization HKCF</p> <p>27 Other Surveys in Which Included None</p> <p>28 No. of Stories 1 1/2</p> <p>29 Basement? Yes <input type="checkbox"/> No <input type="checkbox"/></p> <p>30 Foundation Material Stone</p> <p>31 Wall Construction Frame</p> <p>32 Roof Type & Material Gable/comp shingle</p> <p>33 No. of Bays Front 4 Side 5</p> <p>34 Wall Treatment Asbestos shingles</p> <p>35 Plan Shape</p> <p>36 Changes (Explain in #42) Addition <input type="checkbox"/> Altered <input type="checkbox"/> Moved <input type="checkbox"/></p> <p>37 Condition Interior <input type="checkbox"/> Exterior <input type="checkbox"/></p> <p>38 Preservation Underway? Yes <input type="checkbox"/> No <input type="checkbox"/></p> <p>39 Endangered? By What? Yes <input type="checkbox"/> No <input type="checkbox"/></p> <p>40 Visible from Public Road? Yes <input type="checkbox"/> No <input type="checkbox"/></p> <p>41 Distance from and Frontage on Road</p>
10 Site Building	Structure Object						
11 On National Register? Yes No	12 Is It Eligible? Yes No						
13 Part of Estab Hist Dist? Yes No	14 District Potent'l? Yes No						
<p>42 Further Description of Important Features Eastlake style porch has been removed a space enclosed.</p> <p>43 History and Significance Similar to 107 E. 31st Terr. A value can be seen in their massing together</p> <p>44 Description of Environment and Outbuildings Lot above street grade.</p> <p>45 Sources of Information Site visit. Kansas City Water Permit 14000</p>	<div style="text-align: center;"> </div> <p>46 Prepared by Milton P. Perry</p> <p>47 Organization HKCF</p> <p>48 Date 6/20/78</p> <p>49 Revision Date(s)</p>						

1 NO
 2 County Jackson
 4 Present Name(s) Residence, 109 E. 31st St. Terr.
 5 Other Name(s)



HISTORIC INVENTORY

JA-AS-002-009

1 No		4 Present Name(s) Central Bible Church Office, 110 E. 31st St. Terr.		1 No	
2 County Jackson		5 Other Name(s)			2 County Jackson
3 Location of Negatives Historic KC Foundation					
6 Specific Location 110 E. 31st St. Terr.		16 Thematic Category Architecture		28. No of Stories 1 1/2	
7 City or Town If Rural, Township & Vicinity Kansas City, Mo.		17 Date(s) or Period 1906		29. Basement? Yes <input checked="" type="checkbox"/> No	
8 Site Plan with North Arrow		18 Style or Design Vernacular		30 Foundation Material Stone	
		19 Architect or Engineer		31. Wall Construction Brick	
		20 Contractor or Builder		32. Roof Type & Material Gable/comp shingles	
		21 Original Use, if apparent Residence		33. No of Bays Front 2 Side 4	
		22 Present Use Office		34. Wall Treatment Natural	
		23 Ownership Public <input type="checkbox"/> Private <input checked="" type="checkbox"/>		35. Plan Shape Rect	
		24. Owner's Name & Address, if known		36. Changes (Explain in #42) Addition <input type="checkbox"/> Altered <input type="checkbox"/> Moved <input type="checkbox"/>	
				37. Condition Interior _____ Exterior _____	
				38. Preservation Underway? Yes <input type="checkbox"/> No <input type="checkbox"/>	
10 Site Building <input checked="" type="checkbox"/> Structure Object <input type="checkbox"/>		26 Local Contact Person or Organization HKCF		39. Endangered? By What? Yes <input type="checkbox"/> No <input type="checkbox"/>	
11 On National Register? Yes <input type="checkbox"/> No <input checked="" type="checkbox"/>		27. Other Surveys in Which Included None		40. Visible from Public Road? Yes <input checked="" type="checkbox"/> No <input type="checkbox"/>	
12 Is II Eligible? Yes <input type="checkbox"/> No <input type="checkbox"/>				41. Distance from and Frontage on Road 15 x 15	
13 Part of Estab Hist Dist? Yes <input type="checkbox"/> No <input checked="" type="checkbox"/>					
14 District Potent'l? Yes <input type="checkbox"/> No <input type="checkbox"/>					
15 Name of Established District					

A15/364129/4327269 B15/364015/4324770

C15/362840/4324840 D15/363015/4327410

42 Further Description of Important Features
Porch across front; modified Palladian w in gable end.

43 History and Significance
Well-maintained example of local 1 1/2 s frame over brick house.

44 Description of Environment and Outbuildings
Lot above grade.

45 Sources of Information
Site visit.
Kansas City water Permit 31868



46. Prepared by Milton F. Perry	
47. Organization HKCF	
48. Date	49. Revision Date(s)

1 No
2 County
Jackson
4 Present Name(s)
Central Bible Church office, 110 E. 31st

5 Other Name(s)



Photo


FOR SALE
OFFICE

110


Office of Historic Preservation, P.O. Box 176, Jefferson City, Missouri 65101
HISTORIC INVENTORY

JA-AS-002-010

1 No		4 Present Name(s) Residence, 111 East 31st Street Terrace		1 No	
2 County Jackson		5 Other Name(s)			2 County Jackson
3 Location of Negatives Historic KC Foundation					
6 Specific Location 111 East 31st Street Terr.		16 Thematic Category Architecture		28. No of Stories 1 1/2	
7 City or Town If Rural, Township & Vicinity Kansas City, Mo.		17 Date(s) or Period 1897		29. Basement? Yes No	
8 Site Plan with North Arrow		18 Style or Design "Carpenter's Gothic"		30. Foundation Material Stone	
		19 Architect or Engineer		31. Wall Construction Frame	
		20 Contractor or Builder		32. Roof Type & Material Gable/comp shingle	
		21. Original Use, if apparent Residence		33. No of Bays Front 3 Side 3	
		22 Present Use Residence		34. Wall Treatment Composition paper	
23 Ownership Public <input type="checkbox"/> Private <input checked="" type="checkbox"/>		24. Owner's Name & Address, if known		35. Plan Shape Rect.	
25. Open to Public? Yes <input type="checkbox"/> No <input checked="" type="checkbox"/>		26. Local Contact Person or Organization HKCF		36. Changes (Explain in #42) Addition Altered Moved	
27. Other Surveys in Which Included None		28. Condition Interior Exterior		37. Preservation Underway? Yes No	
29. Endangered? By What? Yes No		30. Visible from Public Road? Yes No		38. Distance from and Frontage on Road 15 x 15	
31. Name of Established District		32. Further Description of Important Features Three window bay with stained glass; northeast corner; scroll work along e		39. History and Significance Fine glass; good lines.	
33. Description of Environment and Outbuildings Lot above grade.		34. Sources of information Site visit. Kansas City Water Permit 13995		35. Prepared by Milton F. Perry	
36. Sources of information		37. Organization HKCF		38. Date 6/20/78	
39. Sources of information		38. Date		39. Revision Date(s)	



1 No
2 County
4 Present Name(s)
5 Other Name(s)



Office of Historic Preservation, P.O. Box 176, Jefferson City, Missouri 65101
HISTORIC INVENTORY

JA-AS-002-011

1 No		4 Present Name(s) Residence, 112 E. 31st St. Terr.		1 No	
2 County Jackson		5 Other Name(s)			2 County Jackson
3 Location of Negatives Historic KC Foundation					
6 Specific Location 112 E. 31st St. Terr.		16 Thematic Category Architecture		28 No of Stories 1 1/2	
7 City or Town If Rural, Township & Vicinity Kansas City, Mo.		17 Date(s) or Period 1906			29 Basement? Yes <input type="checkbox"/> No <input checked="" type="checkbox"/>
8 Site Plan with North Arrow		18 Style or Design Vernacular		30 Foundation Material Stone	
		19 Architect or Engineer		31 Wall Construction Brick	
		20 Contractor or Builder		32 Roof Type & Material Hip/ comp shingle	
		21 Original Use, if apparent Residence		23 Ownership Public <input type="checkbox"/> Private <input checked="" type="checkbox"/>	
		22 Present Use Residence		24 Owner's Name & Address, if known	
9 BIM A15/364129/4327269 B15/364015/4324770 C15/362840/4324840 D15/363015/4327410		25 Open to Public? Yes <input type="checkbox"/> No <input checked="" type="checkbox"/>		33 No of Bays Front 2 Side 3	
10 Site Building <input checked="" type="checkbox"/> Structure Object <input type="checkbox"/>		26 Local Contact Person or Organization HKCF		34 Wall Treatment Natural	
11 On National Register? Yes <input type="checkbox"/> No <input checked="" type="checkbox"/>		27 Other Surveys in Which Included None		35 Plan Shape Square	
12 Is It Eligible? Yes <input type="checkbox"/> No <input checked="" type="checkbox"/>				36 Changes (Explain in #42) Addition <input type="checkbox"/> Altered <input type="checkbox"/> Moved <input type="checkbox"/>	
13 Part of Estab Hist Dist? Yes <input type="checkbox"/> No <input checked="" type="checkbox"/>				37 Condition Interior <input type="checkbox"/> Exterior <input type="checkbox"/>	
14 District Potent? Yes <input type="checkbox"/> No <input checked="" type="checkbox"/>				38 Preservation Underway? Yes <input type="checkbox"/> No <input checked="" type="checkbox"/>	
5 Name of Established District				39 Endangered? By What? Yes <input type="checkbox"/> No <input checked="" type="checkbox"/>	
				40 Visible from Public Road? Yes <input checked="" type="checkbox"/> No <input type="checkbox"/>	
				41 Distance from and Frontage on Road 15 x 15	

42 Further Description of Important Features
Dormer, front roof slope; porch across

43 History and Significance
A transition between a house and a tru type, well preserved with details.

44 Description of Environment and Outbuildings
Lot above grade.

45 Sources of Information
Site visit.
Kansas City Water Permit 31869




46 Prepared by Milton F. Perry	
47 Organization HKCF	
48 Date	49 Revision Date(s)

1 No
 2 County
Jackson
 4 Present Name(s)
Residence, 112 E. 31st St. Terr.
 5 Other Name(s)



Office of Historic Preservation, P.O. Box 176, Jefferson City, Missouri 65101
HISTORIC INVENTORY

JA-AS-002-012

1 No.		4 Present Name(s) 113 East 31st Street Terrace		1 No 2 County Jackson
2 County Jackson		5 Other Name(s)		
3 Location of Negatives Historic KC Foundation				
6 Specific Location 113 East 31st St. Terrace		16 Thematic Category Architecture		2 County Jackson 4 Present Name(s) 113 East 31st St. Terrace
7 City or Town If Rural, Township & Vicinity Kansas City, Mo.		17 Date(s) or Period 1905		
8 Site Plan with North Arrow 		18 Style or Design Vernacular		
		19 Architect or Engineer		
		20 Contractor or Builder		
		21. Original Use, if apparent Residence		
		22 Present Use Residence		
		23 Ownership Public <input type="checkbox"/> Private <input type="checkbox"/>		
		24. Owner's Name & Address, if known		
		25 Open to Public? Yes <input type="checkbox"/> No <input type="checkbox"/>		
10 Site Building Structure Object		26 Local Contact Person or Organization HKCF		
11 On National Register? Yes No		27. Other Surveys in Which Included None		
12 Is It Eligible? Yes No		30. Foundation Material Stone		
13 Part of Estab. Dist? Yes No		31. Wall Construction Frame		
14 District Potent? Yes No		32. Roof Type & Material Gable/ comp shingle		
5 Name of Established District		33. No. of Bays Front 2 Side 4		
		34 Wall Treatment Painted		
		35 Plan Shape Rectangle		
		36. Changes (Explain in #42) Addition <input type="checkbox"/> Altered <input type="checkbox"/> Moved <input type="checkbox"/>		
		37 Condition Interior _____ Exterior _____		
		38. Preservation Underway? Yes No		
		39. Endangered? By What? Yes No		
		40 Visible from Public Road? Yes No		
		41. Distance from and Frontage on Road 20 x 20		

42 Further Description of Important Features

Steeply pitched cross gable roof; shingle siding; clapboard; classic revival porch acc.

43 History and Significance

Fine shingling; balanced design.

44 Description of Environment and Outbuildings

Level lot.



45 Sources of Information

Site visit.
Kansas City Water Permit 23584

46. Prepared by
Milton F. Perry

47. Organization
HKCF

48 Date 49 Revision Date(s)
6/20/78



Office of Historic Preservation, P.O. Box 176, Jefferson City, Missouri 65101
HISTORIC INVENTORY

JA-AS-002-013

1 NO

2 County

4 Present Name(s)

Jackson
 Residence, 116 East 31st St, Terr.

1 No	4 Present Name(s) Residence, 116 East 31st Street Terrace
2 County Jackson	5 Other Name(s)
3 Location of Negatives Historic KC Foundation	

6 Specific Location 116 East 31st Street Terrace	16 Thematic Category Architecture	28 No of Stories 2 1/2
7 City or Town II Rural, Township & Vicinity Kansas City, Missouri	17 Date(s) or Period 1906	29 Basement? Yes <input checked="" type="checkbox"/> No <input type="checkbox"/>
8 Site Plan with North Arrow	18 Style or Design Vernacular	30 Foundation Material Stone
	19 Architect or Engineer	31 Wall Construction Frame/stone
	20 Contractor or Builder	32 Roof Type & Material Gable/ comp shingles
	21 Original Use, if apparent Residence	33 No. of Bays Front 3 Side 4
	22 Present Use Residence	34 Wall Treatment Asbestos shingles
	23 Ownership Public <input type="checkbox"/> Private <input checked="" type="checkbox"/>	35 Plan Shape
	24 Owner's Name & Address, if known	36 Changes (Explain in #42) Addition <input type="checkbox"/> Altered <input type="checkbox"/> Moved <input type="checkbox"/>
		37 Condition Interior _____ Exterior _____

9 UTM A15/364129/4327269 B15/364015/4324770 C15/362840/4324840 D15/363015/4327410	25 Open to Public? Yes <input type="checkbox"/> No <input checked="" type="checkbox"/>	38 Preservation Underway? Yes <input type="checkbox"/> No <input type="checkbox"/>
10 Site Building <input checked="" type="checkbox"/> Structure <input type="checkbox"/> Object <input type="checkbox"/>	26 Local Contact Person or Organization HKCF	39 Endangered? By What? Yes <input type="checkbox"/> No <input type="checkbox"/>
11 On National Register? Yes <input type="checkbox"/> No <input checked="" type="checkbox"/>	27 Other Surveys in Which Included None	40 Visible from Public Road? Yes <input type="checkbox"/> No <input type="checkbox"/>
12 Is It Eligible? Yes <input type="checkbox"/> No <input type="checkbox"/>		41 Distance from and Frontage on Road 30 x 20
13 Part of Estab Hist Dist? Yes <input type="checkbox"/> No <input checked="" type="checkbox"/>		
14 District Potent? Yes <input type="checkbox"/> No <input type="checkbox"/>		
15 Name of Established District		

42 Further Description of Important Features
 Modified Palladian window in gable end; at sight line gable roof; wood and stone porch across front. Leaded glass windows.

43 History and Significance
 Good cut stone and leaded glass; sleepint porch in rear. Example of local vernacula architecture.

44 Description of Environment and Outbuildings
 Level lot.

45 Sources of Information
 Site visit.
 Kansas City Water Permit #31186



47 Organization HKCF
48 Date 6/20/78
49 Revision Date(s)



Office of Historic Preservation, P.O. Box 176, Jefferson City, Missouri 65101
HISTORIC INVENTORY JA-AS-002-014

1 No.		4 Present Name(s) 16 East 32nd Street, Residence	
2 County Jackson		5 Other Name(s)	
3 Location of Negatives Historic KC Foundation			
6 Specific Location 16 E. 32nd St.		16 Thematic Category Architecture	28. No of Stories 2 1/2
7 City or Town If Rural, Township & Vicinity Kansas City, Mo.		17 Date(s) or Period 1896	29. Basement? Yes <input checked="" type="checkbox"/> No <input type="checkbox"/>
8 Site Plan with North Arrow		18 Style or Design Vernacular	30 Foundation Material Stone
		19 Architect or Engineer	31. Wall Construction Frame
		20 Contractor or Builder	32. Roof Type & Material Hip/ comp shingle
		21 Original Use, if apparent Residence	33. No. of Bays Front 4 Side 3
		22 Present Use Residence	34. Wall Treatment Painted
		23 Ownership Public <input type="checkbox"/> Private <input checked="" type="checkbox"/>	35. Plan Shape "L"
		24 Owner's Name & Address, if known	36. Changes (Explain in #42) Addition <input type="checkbox"/> Altered <input type="checkbox"/> Moved <input type="checkbox"/>
			37. Condition Interior _____ Exterior _____
UIM A15/364129/4327269 B15/364015/4324770 C15/362840/4324840 D15/363015/4327410		38. Open to Public? Yes <input type="checkbox"/> No <input checked="" type="checkbox"/>	38. Preservation Underway? Yes <input type="checkbox"/> No <input type="checkbox"/>
10 Site Building <input checked="" type="checkbox"/> Structure Object <input type="checkbox"/>		26 Local Contact Person or Organization HKCF	39. Endangered? By What? Yes <input type="checkbox"/> No <input type="checkbox"/>
11 On National Register? Yes <input type="checkbox"/> No <input checked="" type="checkbox"/>	12 Is It Eligible? Yes <input type="checkbox"/> No <input type="checkbox"/>	27 Other Surveys in Which Included None	40. Visible from Public Road? Yes <input checked="" type="checkbox"/> No <input type="checkbox"/>
13 Part of Estab Hist Dist? Yes <input type="checkbox"/> No <input checked="" type="checkbox"/>	14 District Potent? Yes <input type="checkbox"/> No <input type="checkbox"/>		41. Distance from and Frontage on Road 15 x 30
5 Name of Established District			

42 Further Description of Important Features
Hip, cross gable roof; wooden, screen

43 History and Significance
A vernacular, showing colonial revival in design.

44 Description of Environment and Outbuildings
Driveway along west side.



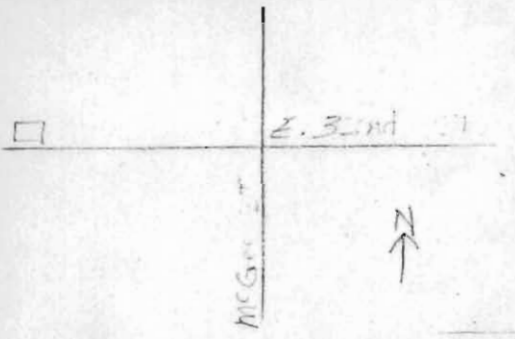
45 Sources of information Site visit. Kansas City Water Permit 12760.		46. Prepared by Milton E. Perry
		47. Organization HKCF
48 Date	49 Revision Date(s)	

1 No
2 County
3 Present Name(s)
4 Present Name(s)
5 Other Name(s)



HISTORIC INVENTORY

JA-AS-002-015

1 No 2 County Jackson 3 Location of Negatives Historic KC Foundation 6 Specific Location 18 East 32nd Street 7 City or Town If Rural, Township & Vicinity Kansas City, Mo. 8 Site Plan with North Arrow  <p style="text-align: center;">UTM 15/364129/4327269 B15/364015/4324770 15/362840/4324840 D15/363015/4327410</p>	4 Present Name(s) Residence, 18 East 32nd Street 5 Other Name(s) 16 Thematic Category Architecture 17 Date(s) or Period 1909 18 Style or Design Vernacular 19 Architect or Engineer 20 Contractor or Builder 21. Original Use, if apparent Apartments 22 Present Use Apartments 23 Ownership Public <input type="checkbox"/> Private <input checked="" type="checkbox"/> 24. Owner's Name & Address, if known 25. Open to Public? Yes <input type="checkbox"/> No <input checked="" type="checkbox"/> 26. Local Contact Person or Organization HKCF 27. Other Surveys in Which Included None	28. No. of Stories 2 29. Basement? Yes <input checked="" type="checkbox"/> No 30. Foundation Material Stone 31. Wall Construction Brick 32. Roof Type & Material Flat 33. No. of Bays Front 4 Side 6 34. Wall Treatment Natural 35. Plan Shape Rect. 36. Changes (Explain in #42) Addition <input type="checkbox"/> Altered <input type="checkbox"/> Moved <input type="checkbox"/> 37. Condition Interior _____ Exterior _____ 38. Preservation Underway? Yes <input type="checkbox"/> No <input type="checkbox"/> 39. Endangered? By What? Yes <input type="checkbox"/> No <input type="checkbox"/> 40. Visible from Public Road? Yes <input checked="" type="checkbox"/> No <input type="checkbox"/> 41. Distance from and Frontage on Road 15 x 30
---	--	--

1 NO
 2 County
 Jackson
 4 Present Name(s)
 Residence (Apartment) 18 E. 32nd St.
 5 Other Name(s)

42 Further Description of Important Features

Classic Revival upper porch columns;
 corbelling along parapet.

43 History and Significance


Example of a "flat" design.

44 Description of Environment and Outbuildings


Level lot.

45 Sources of Information

Site visit.
 Kansas City Water Permit 4347 and 41367



47. Organization	
48. Date	49. Revision Date(s)



HISTORIC INVENTORY

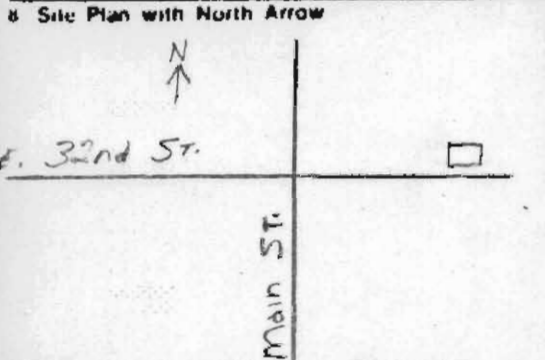
JA-AS-002-016

1 No
2 County
4 Present Name(s)

1 No	4 Present Name(s) Residence, 20 East 32nd Street
2 County Jackson	5 Other Name(s)
3 Location of Negatives Historic KC Foundation	

6 Specific Location
20 East 32nd Street

7 City or Town if Rural, Township & Vicinity
Kansas City, Missouri



16 Thematic Category
Architecture

17 Date(s) or Period
1897

18 Style or Design
Shingle style

19 Architect or Engineer

20 Contractor or Builder

21. Original Use, if apparent
Residence

22 Present Use
Residence

23 Ownership
Public
Private

24. Owner's Name & Address, if known

28. No of Stories 2 1/2

29. Basement? Yes
No

30. Foundation Material
Stone

31. Wall Construction
Frame

32. Roof Type & Material
Gable/comp shingles

33. No. of Bays
Front 3 Side 4

34. Wall Treatment
Asbestos shingle

35. Plan Shape Rectangle

36. Changes (Explain in #42) Addition
Altered
Moved

37 Condition
Interior _____
Exterior _____

38. Preservation Underway? Yes
No

39. Endangered? By What? Yes
No

40. Visible from Public Road? Yes
No

41. Distance from and Frontage on Road

UTM
A15/364129/4327269 B15/364015/4324770
C15/362840/4324840 D15/363015/4327410

10 Site Building <input checked="" type="checkbox"/>	Structure <input type="checkbox"/> Object <input type="checkbox"/>
11 On National Register? Yes <input type="checkbox"/> No <input checked="" type="checkbox"/>	12 Is It Eligible? Yes <input type="checkbox"/> No <input checked="" type="checkbox"/>
13 Part of Estab Hist Dist? Yes <input type="checkbox"/> No <input checked="" type="checkbox"/>	14 District Potent'l? Yes <input type="checkbox"/> No <input checked="" type="checkbox"/>
15 Name of Established District	

25. Open to Public? Yes
No

26 Local Contact Person or Organization
HKCF

27. Other Surveys in Which Included
None

42 Further Description of Important Features
Front roof slope pierced by large dormer. Narrow eaves; long roof slope encompassing porch. Porch enclosed.

43 History and Significance
Shingle style houses are rare in the survey area. (Similar to 215 E. 34th St. Terr.)

44 Description of Environment and Outbuildings
Level Lot

45 Source of Information
Site visit.
Kansas City Water Permit 14141



46. Prepared by
Milton F. Perry

47. Organization
HKCF

48. Date 6/20/78

49. Revision Date(s)



HISTORIC INVENTORY

JA-AS-002-017

1 No 2 County Jackson 3 Location of Negatives Historic KC Foundation 6 Specific Location 22 East 32nd Street 7 City or Town if Rural, Township & Vicinity Kansas City, Missouri 8 Site Plan with North Arrow <div style="text-align: center;"> </div>	4 Present Name(s) Residence, 22 East 32nd Street 5 Other Name(s) 16 Thematic Category Architecture 17 Date(s) or Period 1895 18 Style or Design Vernacular 19 Architect or Engineer 20 Contractor or Builder 21 Original Use, if apparent Residence 22 Present Use Residence 23 Ownership Public <input type="checkbox"/> Private <input checked="" type="checkbox"/> 24 Owner's Name & Address, if known 25 Open to Public? Yes <input type="checkbox"/> No <input checked="" type="checkbox"/> 26 Local Contact Person or Organization HWCF 27 Other Surveys in Which Included None	28 No of Stories 2 1/2 29 Basement? Yes <input checked="" type="checkbox"/> No 30 Foundation Material Stone 31 Wall Construction Frame/brick 32 Roof Type & Material Gable/comp 33 No. of Bays Front 4 Side 5 34 Wall Treatment Asbestos shingles 35 Plan Shape Rect. 36 Changes (Explain in #42) Addition <input type="checkbox"/> Altered <input type="checkbox"/> Moved <input type="checkbox"/> 37 Condition Interior _____ Exterior _____ 38 Preservation Underway? Yes <input type="checkbox"/> No <input checked="" type="checkbox"/> 39 Endangered? By What? Yes <input type="checkbox"/> No <input checked="" type="checkbox"/> 40 Visible from Public Road? Yes <input checked="" type="checkbox"/> No <input type="checkbox"/> 41 Distance from and Frontage on Road 20 x 30
---	--	---

1 No
 2 County
 Jackson
 4 Present Name(s)
 Residence, 22 East 32nd Street

UTM
 A15/364129/4327269 B15/364015/4324770
 C15/362840/4324840 D15/363015/4327410


10 Site Building <input checked="" type="checkbox"/>		Structure Object <input type="checkbox"/>	
11 On National Register? Yes <input type="checkbox"/> No <input checked="" type="checkbox"/>	12 Is It Eligible? Yes <input type="checkbox"/> No <input checked="" type="checkbox"/>	13 Part of Estab Hist Dist? Yes <input type="checkbox"/> No <input checked="" type="checkbox"/>	14 District Potent? Yes <input type="checkbox"/> No <input checked="" type="checkbox"/>
15 Name of Established District			

42 Further Description of Important Features
 Cross gable roof; 3-window bay in front gable; enclosed front porch (addition).


43 History and Significance
 Design similar, but with details unlike others built by Mechanics Realty Co.

44 Description of Environment and Outbuildings
 Level lot.

45 Sources of Information
 Site visit.
 Kansas City Water Permit 1337.



48 Date	49 Revision Date(s)
---------	---------------------



HISTORIC INVENTORY

JA-AS-002-018

<p>1 No</p> <p>2 County Jackson</p> <p>3 Location of Negatives Historic KC Foundation</p> <p>6 Specific Location 24 East 32nd Street</p> <p>7 City or Town If Rural, Township & Vicinity Kansas City, Mo.</p> <p>8 Site Plan with North Arrow</p> <div style="text-align: center;"> </div> <p style="text-align: center;">UTM A15/364129/4327269 B15/364015/4324770 C15/362840/4324840 D15/363015/4327410</p>	<p>4 Present Name(s) Residence, 24 E. 32nd Street</p> <p>5 Other Name(s)</p> <p>16 Thematic Category Architecture</p> <p>17 Date(s) or Period 1895</p> <p>18 Style or Design Vernacular</p> <p>19 Architect or Engineer</p> <p>20 Contractor or Builder</p> <p>21. Original Use, if apparent Residence</p> <p>22 Present Use Residence</p> <p>23 Ownership Public <input type="checkbox"/> Private <input checked="" type="checkbox"/></p> <p>24. Owner's Name & Address, if known</p> <p>15. Open to Public? Yes <input type="checkbox"/> No <input checked="" type="checkbox"/></p> <p>26. Local Contact Person or Organization HKCF</p> <p>27. Other Surveys in Which Included None</p>	<p>28. No. of Stories 2 1/2</p> <p>29. Basement? Yes <input type="checkbox"/> No <input checked="" type="checkbox"/></p> <p>30. Foundation Material Stone</p> <p>31. Wall Construction Frame</p> <p>32. Roof Type & Material Gable/comp shingle</p> <p>33. No. of Bays Front 4 Side 4</p> <p>34. Wall Treatment Asbestos shingle</p> <p>35. Plan Shape Rect.</p> <p>36. Changes (Explain in #42) Addition <input type="checkbox"/> Altered <input type="checkbox"/> Moved <input type="checkbox"/></p> <p>37. Condition Interior _____ Exterior _____</p> <p>38. Preservation Underway? Yes <input type="checkbox"/> No <input checked="" type="checkbox"/></p> <p>39. Endangered? By What? Yes <input type="checkbox"/> No <input checked="" type="checkbox"/></p> <p>40. Visible from Public Road? Yes <input type="checkbox"/> No <input checked="" type="checkbox"/></p> <p>41. Distance from and Frontage on Road 15 x 30</p>				
<p>10 Site Building <input checked="" type="checkbox"/> Object <input type="checkbox"/></p> <table border="1" style="width:100%; border-collapse: collapse;"> <tr> <td>11 On National Register? Yes <input type="checkbox"/> No <input checked="" type="checkbox"/></td> <td>12 Is It Eligible? Yes <input type="checkbox"/> No <input checked="" type="checkbox"/></td> </tr> <tr> <td>13 Part of Estab. Hist. Dist? Yes <input type="checkbox"/> No <input checked="" type="checkbox"/></td> <td>14 District Potent? Yes <input type="checkbox"/> No <input checked="" type="checkbox"/></td> </tr> </table> <p>15 Name of Established District</p>	11 On National Register? Yes <input type="checkbox"/> No <input checked="" type="checkbox"/>	12 Is It Eligible? Yes <input type="checkbox"/> No <input checked="" type="checkbox"/>	13 Part of Estab. Hist. Dist? Yes <input type="checkbox"/> No <input checked="" type="checkbox"/>	14 District Potent? Yes <input type="checkbox"/> No <input checked="" type="checkbox"/>	<p>42 Further Description of Important Features Long roof slope, east side; wood and asbestos porch across front, with scroll decorations.</p> <p>43 History and Significance A number of original details are preserved.</p> <p>44 Description of Environment and Outbuildings Level lot.</p> <p>45 Sources of Information Site visit. Kansas City Water Permit 12534</p>	
11 On National Register? Yes <input type="checkbox"/> No <input checked="" type="checkbox"/>	12 Is It Eligible? Yes <input type="checkbox"/> No <input checked="" type="checkbox"/>					
13 Part of Estab. Hist. Dist? Yes <input type="checkbox"/> No <input checked="" type="checkbox"/>	14 District Potent? Yes <input type="checkbox"/> No <input checked="" type="checkbox"/>					

1 No
2 County
Jackson
4 Present Name(s)
Residence, 24 East 32nd Street

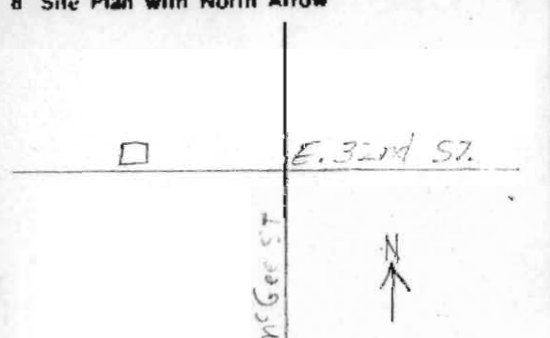


46. Prepared by Milton F. Perry	
47. Organization HKCF	
48. Date	49. Revision Date(s)



HISTORIC INVENTORY

JA-AS-002-019

1 No		4 Present Name(s) Residence, 26 East 32nd Street		1 No	
2 County Jackson		5 Other Name(s)			2 County Jackson
3 Location of Negatives Historic KC Foundation					
6 Specific Location 26 East 32nd Street		16 Thematic Category Architecture		4 Present Name(s) Residence, 26 E. 32nd Street	
7 City or Town If Rural, Township & Vicinity Kansas City, Mo.		17 Date(s) or Period 1895			
8 Site Plan with North Arrow 		18 Style or Design Vernacular		28. No. of Stories 2 1/2	
		19 Architect or Engineer		29. Basement? Yes <input checked="" type="checkbox"/> No	
		20 Contractor or Builder		30. Foundation Material Stone	
		21. Original Use, if apparent Residence		31. Wall Construction Frame/Brick	
		22 Present Use Residence		32. Roof Type & Material Gable/comp/gambrel	
		23 Ownership Public <input type="checkbox"/> Private <input checked="" type="checkbox"/>		33. No. of Bays Front 3 Side 4	
		24. Owner's Name & Address, if known		34. Wall Treatment Asbestos shingle/brick	
				35. Plan Shape Rect.	
				36. Changes (Explain in #42) Addition: <input type="checkbox"/> Altered: <input type="checkbox"/> Moved: <input type="checkbox"/>	
				37. Condition Interior: _____ Exterior: _____	
UTM A15/364129/4327269 B15/364015/4324770 C15/362840/4324840 D15/363015/4327410		25. Open to Public? Yes <input type="checkbox"/> No <input checked="" type="checkbox"/>		38. Preservation Underway? Yes <input type="checkbox"/> No <input type="checkbox"/>	
10 Site Building <input checked="" type="checkbox"/> Structure <input type="checkbox"/> Object <input type="checkbox"/>		26. Local Contact Person or Organization HKCF		39. Endangered? By What? Yes <input type="checkbox"/> No <input type="checkbox"/>	
11 On National Register? Yes <input type="checkbox"/> No <input checked="" type="checkbox"/>		27. Other Surveys in Which Included None		40. Visible from Public Road? Yes <input type="checkbox"/> No <input type="checkbox"/>	
12 Is it Eligible? Yes <input type="checkbox"/> No <input type="checkbox"/>				41. Distance from and Frontage on Road 20 x 25	
13 Part of Estab Hist Dist? Yes <input type="checkbox"/> No <input checked="" type="checkbox"/>					
14 District Potenti'l? Yes <input type="checkbox"/> No <input type="checkbox"/>					
15 Name of Established District					

42 Further Description of Important Features
Brick porch across front.


43 History and Significance
Use of gambrel and gable roofs.

46 Description of Environment and Outbuildings
Level lot.

45 Sources of Information
Site visit.
Kansas City water Permit 12663



46. Prepared by Milton F. Perry	
47. Organization HKCF	
48. Date	49. Revision Date(s)



Office of Historic Preservation, P.O. Box 176, Jefferson City, Missouri 65101
HISTORIC INVENTORY

JA-AS-002-020

1 No		4 Present Name(s) Residence, 30 East 32nd Street.		1 No	
2 County Jackson		5 Other Name(s)			2 County Jackson
3 Location of Negatives Historic KC Foundation					
6 Specific Location 30 East 32nd Street		16 Thematic Category Architecture		28. No of Stories 2 1/2	
7 City or Town If Rural, Township & Vicinity Kansas City, Mo.		17 Date(s) or Period 1897		29. Basement? Yes <input type="checkbox"/> No <input type="checkbox"/>	
8 Site Plan with North Arrow		18 Style or Design Vernacular		30. Foundation Material Stone	
		19. Architect or Engineer		31. Wall Construction Frame/stone	
		20 Contractor or Builder		32. Roof Type & Material Hip/comp shingle	
9 Coordinates UTM		21. Original Use, if apparent Residence		33. No. of Bays Front 3 Side 3	
10 Site Building Structure Object		22 Present Use Residence		34. Wall Treatment Asbestos shingles	
11 On National Register? Yes <input type="checkbox"/> No <input type="checkbox"/>		23 Ownership Public <input type="checkbox"/> Private <input type="checkbox"/>		35. Plan Shape Frame	
12 Is It Eligible? Yes <input type="checkbox"/> No <input type="checkbox"/>		24. Owner's Name & Address, if known		36. Changes (Explain in #42) Addition <input type="checkbox"/> Altered <input type="checkbox"/> Moved <input type="checkbox"/>	
13 Part of Estab Hist Dist? Yes <input type="checkbox"/> No <input type="checkbox"/>		25. Open to Public? Yes <input type="checkbox"/> No <input type="checkbox"/>		37. Condition Interior _____ Exterior _____	
14. District Potent'l? Yes <input type="checkbox"/> No <input type="checkbox"/>		26. Local Contact Person or Organization HKCF		38. Preservation Underway? Yes <input type="checkbox"/> No <input type="checkbox"/>	
15 UTM A15/364129/4327269 B15/364015/4324770 C15/362840/4324840 D15/363015/4327410		27. Other Surveys in Which Included None		39. Endangered? By What? Yes <input type="checkbox"/> No <input type="checkbox"/>	
42 Further Description of Important Features Dormer, front roof slope; chimneys Classic Revival column porch across				40. Visible from Public Road? Yes <input type="checkbox"/> No <input type="checkbox"/>	
43 History and Significance Well balanced design; fine use of cut stone.				41. Distance from and Frontage on Road 15 x 30	
44 Description of Environment and Outbuildings Level lot.					
45 Sources of Information Site visit. Kansas City Water Permit 13179.					
		46. Prepared by Milton F. Perry			
		47. Organization HKCF			
		48. Date		49. Revision Date(s)	



1 No
2 County
Jackson
4 Present Name(s)
Residence, 30 E. 32nd Street

1 R Other Name(s)




Office of Historic Preservation, P.O. Box 176, Jefferson City, Missouri 65101
HISTORIC INVENTORY

JA-AS-002-021

<p>1 No</p> <p>2 County Jackson</p> <p>3 Location of Negatives Historic KC Foundation</p> <p>6 Specific Location 32-32 E. 32nd Street</p> <p>7 City or Town if Rural, Township & Vicinity Kansas City, Mo.</p> <p>8 Site Plan with North Arrow</p> <div style="text-align: center;"> <p style="font-size: small;">E. 32nd ST W. 32nd ST N</p> </div> <p style="text-align: center; font-weight: bold;">UTH</p> <p>A15/364129/4327269 B15/364015/4324770 C15/362840/4324840 D15/363015/4327410</p> <table border="1" style="width:100%; border-collapse: collapse; font-size: x-small;"> <tr> <td>10 Site Building</td> <td>Structure Object</td> </tr> <tr> <td>11 On National Register? Yes No</td> <td>12 Is It Eligible? Yes No</td> </tr> <tr> <td>13 Part of Estab Hist Dist? Yes No</td> <td>14 District Potential? Yes No</td> </tr> </table> <p>15 Name of Established District</p>	10 Site Building	Structure Object	11 On National Register? Yes No	12 Is It Eligible? Yes No	13 Part of Estab Hist Dist? Yes No	14 District Potential? Yes No	<p>4 Present Name(s) Apartment, 32-34 E. 32nd Street</p> <p>5 Other Name(s)</p> <p>16 Thematic Category Architecture</p> <p>17 Date(s) or Period 1903</p> <p>18 Style or Design Vernacular</p> <p>19 Architect or Engineer</p> <p>20 Contractor or Builder</p> <p>21 Original Use, if apparent Apartments</p> <p>22 Present Use Apartments</p> <p>23 Ownership Public <input type="checkbox"/> Private <input type="checkbox"/></p> <p>24 Owner's Name & Address, if known</p> <p>25 Open to Public? Yes <input type="checkbox"/> No <input type="checkbox"/></p> <p>26 Local Contact Person or Organization HKCF</p> <p>27 Other Surveys in Which Included None</p>	<p>28 No of Stories 2</p> <p>29 Basement? Yes <input type="checkbox"/> No <input type="checkbox"/></p> <p>30 Foundation Material Stone</p> <p>31 Wall Construction Brick</p> <p>32 Roof Type & Material Flat</p> <p>33 No. of Bays Front 2 Side 5</p> <p>34 Wall Treatment Natural</p> <p>35 Plan Shape Rect.</p> <p>36 Changes (Explain in #42) Addition <input type="checkbox"/> Altered <input type="checkbox"/> Moved <input type="checkbox"/></p> <p>37 Condition Interior _____ Exterior _____</p> <p>38 Preservation Underway? Yes <input type="checkbox"/> No <input type="checkbox"/></p> <p>39 Endangered? By What? Yes <input type="checkbox"/> No <input type="checkbox"/></p> <p>40 Visible from Public Road? Yes <input type="checkbox"/> No <input type="checkbox"/></p> <p>41 Distance from and Frontage on Road 15 x 35</p>
10 Site Building	Structure Object							
11 On National Register? Yes No	12 Is It Eligible? Yes No							
13 Part of Estab Hist Dist? Yes No	14 District Potential? Yes No							
<p>42 Further Description of Important Features Two story wood and cut stone porches across front; 3 window bay, east. White stone</p> <p>43 History and Significance An example of small "flat" design in the survey area.</p> <p>44 Description of Environment and Outbuildings Level lot.</p>		<p>45 Sources of Information Site visit. Kansas City Water Permit 23122.</p>						
<p>46 Prepared by Milton F. Perry</p> <p>47 Organization HKCF</p> <p>48 Date</p>		<p>49 Revision Date(s)</p>						



1 NO
 2 County Jackson
 4 Present Name(s) Apartment, 3234 - E. 32nd Street
 5 Other Name(s)



HISTORIC INVENTORY

JA-AS-002-022

<p>1 No</p> <p>2 County Jackson</p> <p>3 Location of Negatives Historic KC Foundation</p> <p>6 Specific Location 38 E. 32nd Street</p> <p>7 City or Town If Rural, Township & Vicinity Kansas City, Mo.</p> <p>8 Site Plan with North Arrow</p> <div style="border: 1px solid black; padding: 5px; width: 150px; height: 150px; margin: 10px auto;"> </div> <p>9 Coordinates UTM Lat Long</p> <p>10 Site Building Structure Object</p> <p>11 On National Register? Yes No</p> <p>12 Is It Eligible? Yes No</p> <p>13 Part of Estab Hist Dist? Yes No</p> <p>14 District Potent'l? Yes No</p> <p>UTM A15/364129/4327269 B15/364015/4324770 C15/362840/4324840 D15/363015/4327410</p>	<p>4 Present Name(s) Residence, 38 E. 32nd Street</p> <p>5 Other Name(s)</p> <p>16 Thematic Category Architecture</p> <p>17 Date(s) or Period 1897</p> <p>18 Style or Design Colonial Revival</p> <p>19 Architect or Engineer</p> <p>20 Contractor or Builder</p> <p>21. Original Use, if apparent Residence</p> <p>22 Present Use Residence</p> <p>23 Ownership Public Private</p> <p>24. Owner's Name & Address, if known</p> <p>25 Open to Public? Yes No</p> <p>26. Local Contact Person or Organization HKCF</p> <p>27. Other Surveys in Which Included None</p>	<p>28. No of Stories 2 1/2</p> <p>29. Basement? Yes No</p> <p>30. Foundation Material Stone</p> <p>31. Wall Construction Frame/brick</p> <p>32. Roof Type & Material gambrel/comp shingle</p> <p>33. No. of Bays Front Side</p> <p>34. Wall Treatment Painted</p> <p>35. Plan Shape Rect.</p> <p>36. Changes (Explain in #42) Addition Altered Moved</p> <p>37. Condition Interior Exterior</p> <p>38. Preservation Underway? Yes No</p> <p>39. Endangered? By What? Yes No</p> <p>40 Visible from Public Road? Yes No</p> <p>41. Distance from and Frontage on Road 15 x 25</p>
--	---	--

42 Further Description of Important Features

43 History and Significance
Gambrel roof with different pitch and d
40 E. 32nd Street.

44 Description of Environment and Outbuildings
Level lot; fenced.

45 Sources of Information
Site visit.
Kansas City Water Permit 13423.



46. Prepared by
Milton F. Perry

47. Organization
HKCF

48. Date 49. Revision Date(s)

1 No

2 County Jackson

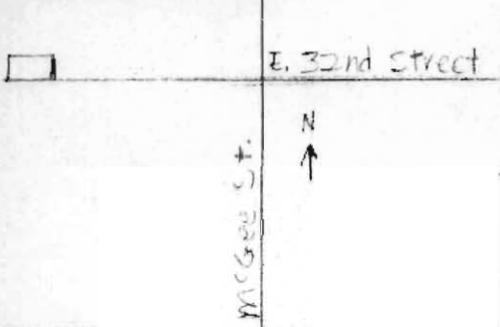
4 Present Name(s) Residence, 38 E. 32nd Street

5 Other Name(s)



HISTORIC INVENTORY

JA-AS-002-023

1 No		4 Present Name(s) Residence, 40 East 32nd Street		1 NO	
2 County Jackson		5 Other Name(s)			2 County Jackson
3 Location of Negatives HKCF					
6 Specific Location 40 E. 32nd Street		16 Thematic Category Architecture		28. No of Stories 2 1/2	
7 City or Town If Rural, Township & Vicinity Kansas City, Mo.		17 Date(s) or Period 1895		29. Basement? Yes <input type="checkbox"/> No <input type="checkbox"/>	
8 Site Plan with North Arrow 		18 Style or Design Classic Revival		30. Foundation Material Stone	
9 Coordinates Lat _____ Long _____		19 Architect or Engineer		31. Wall Construction Brick	
10 Site Building Structure I Object I		20 Contractor or Builder		32. Roof Type & Material Gambrel/comp shingle	
11 On National Register? Yes <input type="checkbox"/> No <input type="checkbox"/>		21. Original Use, if apparent Residence		33. No. of Bays Front 3 Side 3	
12 Is It Eligible? Yes <input type="checkbox"/> No <input type="checkbox"/>		22 Present Use Residence		34. Wall Treatment Natural	
13 Part of Estab. Yes <input type="checkbox"/> No <input type="checkbox"/>		23 Ownership Public <input type="checkbox"/> Private <input type="checkbox"/>		35. Plan Shape Rect.	
14 District Potent? Yes <input type="checkbox"/> No <input type="checkbox"/>		24. Owner's Name & Address, if known		36. Changes (Explain in #42) Addition <input type="checkbox"/> Altered <input type="checkbox"/> Moved <input type="checkbox"/>	
UTM A15/364129/4327269 B15/364015/4324770 C15/362840/4324840 D15/363015/4327410		25. Open to Public? Yes <input type="checkbox"/> No <input type="checkbox"/>		37. Condition Interior _____ Exterior _____	
		26 Local Contact Person or Organization HKCF		38. Preservation Underway? Yes <input type="checkbox"/> No <input type="checkbox"/>	
		27. Other Surveys in Which Included None		39. Endangered? By What? Yes <input type="checkbox"/> No <input type="checkbox"/>	
				40. Visible from Public Road? Yes <input type="checkbox"/> No <input type="checkbox"/>	
				41. Distance from and Frontage on Road 15 x 35	

42 Further Description of Important Features
Cross gambrel gable roof, windows on 2 grouped in threes, wood porch across f east side.

43 History and Significance
Unusual design for the survey area, w many details preserved.

44 Description of Environment and Outbuildings
Level lot.



45 Sources of Information
Site visit.
Kansas City water Permit 12666

46. Prepared by
Milton F. Perry
47. Organization
HKCF
48. Date
49. Revision Date(s)

1 NO
2 County
Jackson
4 Present Name(s)
Residence, 40 East 32nd Street
5 Other Name(s)



Office of Historic Preservation, P.O. Box 176, Jefferson City, Missouri 65101
HISTORIC INVENTORY

JA-AS-002-024

1 No		4 Present Name(s) Residence, 42 East 32nd Street	
2 County Jackson		5 Other Name(s)	
3 Location of Negatives Historic KC Foundation			
6 Specific Location 42 East 32nd Street		16 Thematic Category Architecture	28. No of Stories 2 1/2
7 City or Town If Rural, Township & Vicinity Kansas City, Mo.		17 Date(s) or Period 1895	29. Basement? Yes <input type="checkbox"/> No <input type="checkbox"/>
8 Site Plan with North Arrow		18 Style or Design Classic Revival	30. Foundation Material Stone
		19. Architect or Engineer	31. Wall Construction Frame
		20 Contractor or Builder	32. Roof Type & Material Gable/ comp shingle
9 Coordinates UTM		21. Original Use, if apparent Residence	33. No. of Bays Front Side
10 Site Building Structure Object		22 Present Use Residence	34. Wall Treatment Painted
11 On National Register? Yes <input type="checkbox"/> No <input type="checkbox"/>		23 Ownership Public <input type="checkbox"/> Private <input type="checkbox"/>	35. Plan Shape
12 Is It Eligible? Yes <input type="checkbox"/> No <input type="checkbox"/>		24. Owner's Name & Address, if known	36. Changes (Explain in #42) Addition <input type="checkbox"/> Altered <input type="checkbox"/> Moved <input type="checkbox"/>
13 Part of Estab Hist Dist? Yes <input type="checkbox"/> No <input type="checkbox"/>		25. Open to Public? Yes <input type="checkbox"/> No <input type="checkbox"/>	37. Condition Interior <input type="checkbox"/> Exterior <input type="checkbox"/>
14 District Potent'l? Yes <input type="checkbox"/> No <input type="checkbox"/>		26. Local Contact Person or Organization None	38. Preservation Underway? Yes <input type="checkbox"/> No <input type="checkbox"/>
UTM A15/364129/4327269 B15/364015/4324770 C15/362840/4324840 D15/363015/4327410		27. Other Surveys in Which Included None	39. Endangered? By What? Yes <input type="checkbox"/> No <input type="checkbox"/>
42 Further Description of Important Features		40 Visible from Public Road? Yes <input type="checkbox"/> No <input type="checkbox"/>	
Cross gable roof; shingled street gable wooden porch across front.		41. Distance from and Frontage on Road 15 x 35	
43 History and Significance			
Fine use of various types of frame sheathing.			
44 Description of Environment and Outbuildings		45 Sources of Information	
		Site visit. Kansas City Water Permit 12667.	
		46. Prepared by Milton F. Perry	
		47. Organization HKCF	
		48. Date 49. Revision Date(s)	

1 NO
2 County Jackson
4 Present Name(s) Residence, 42 East 32nd Street
5 Other Name(s)
6 Specific Location
7 City or Town
8 Site Plan with North Arrow
9 Coordinates
10 Site Building Structure Object
11 On National Register?
12 Is It Eligible?
13 Part of Estab Hist Dist?
14 District Potent'l?
15 UTM
16 Thematic Category
17 Date(s) or Period
18 Style or Design
19. Architect or Engineer
20 Contractor or Builder
21. Original Use, if apparent
22 Present Use
23 Ownership
24. Owner's Name & Address, if known
25. Open to Public?
26. Local Contact Person or Organization
27. Other Surveys in Which Included
28. No of Stories
29. Basement?
30. Foundation Material
31. Wall Construction
32. Roof Type & Material
33. No. of Bays
34. Wall Treatment
35. Plan Shape
36. Changes
37. Condition
38. Preservation Underway?
39. Endangered?
40 Visible from Public Road?
41. Distance from and Frontage on Road
45 Sources of Information
46. Prepared by
47. Organization
48. Date | 49. Revision Date(s)



Office of Historic Preservation, P.O. Box 176, Jefferson City, Missouri 65101
HISTORIC INVENTORY

JA-AS-002-025

1. No		4. Present Name(s) Residence, 44 E. 32nd Street		1. No	
2. County Jackson		5. Other Name(s)			2. County Jackson
3. Location of Negatives Historic KC Foundation					
6. Specific Location 44 E. 32nd St.		18. Thematic Category Architecture		28. No. of Stories 2 1/2	
7. City or Town If Rural, Township & Vicinity Kansas City, Mo.		17. Date(s) or Period 1897		29. Basement? Yes <input type="checkbox"/> No <input type="checkbox"/>	
8. Site Plan with North Arrow		18. Style or Design Vernacular		30. Foundation Material Stone	
		19. Architect or Engineer		31. Wall Construction Frame/Brick	
		20. Contractor or Builder		32. Roof Type & Material	
9. Coordinates UTM		21. Original Use, if apparent Residence		33. No. of Bays Front <input type="checkbox"/> Side <input checked="" type="checkbox"/>	
10. Site Building Structure Object		22. Present Use Residence		34. Wall Treatment Painted	
11. On National Register? Yes <input type="checkbox"/> No <input checked="" type="checkbox"/>		23. Ownership Public <input type="checkbox"/> Private <input checked="" type="checkbox"/>		35. Plan Shape Rect.	
12. Is It Eligible? Yes <input type="checkbox"/> No <input checked="" type="checkbox"/>		24. Owner's Name & Address, if known		36. Changes (Explain in #42) Addition <input type="checkbox"/> Altered <input type="checkbox"/> Moved <input type="checkbox"/>	
13. Part of Estab. Hist. Dist.? Yes <input type="checkbox"/> No <input checked="" type="checkbox"/>		25. Open to Public? Yes <input type="checkbox"/> No <input checked="" type="checkbox"/>		37. Condition Interior <input type="checkbox"/> Exterior <input type="checkbox"/>	
14. District Potential? Yes <input type="checkbox"/> No <input checked="" type="checkbox"/>		26. Local Contact Person or Organization HKCF		38. Preservation Underway? Yes <input type="checkbox"/> No <input checked="" type="checkbox"/>	
15. UTM A15/364129/4327269 B15/364015/4324770 C15/362840/4324840 D15/363015/4327410		27. Other Surveys in Which Included None		39. Endangered? By What? Yes <input type="checkbox"/> No <input checked="" type="checkbox"/>	
42. Further Description of Important Features				40. Visible from Public Road? Yes <input type="checkbox"/> No <input checked="" type="checkbox"/>	
43. History and Significance				41. Distance from and Frontage on Road 15 x 35	
44. Description of Environment and Outbuildings					
45. Sources of Information					
46. Prepared by Milton F. Perry					
47. Organization HKCF					
48. Date		49. Revision Date(s)			



Three window bay, 3rd Story front; wood porch across front.

Unique design for the survey area.

Site visit.
Kansas City water Permit 14144

46. Prepared by Milton F. Perry	
47. Organization HKCF	
48. Date	49. Revision Date(s)



Office of Historic Preservation, P.O. Box 176, Jefferson City, Missouri 65101
HISTORIC INVENTORY

JA-AS-002-026

1 No		4 Present Name(s) 46 East 32nd Street	
2 County Jackson		5 Other Name(s)	
3 Location of Negatives Historic KC Foundation			
6 Specific Location 46 East 32nd Street		16 Thematic Category Architecture	
7 City or Town II Rural, Township & Vicinity Kansas City, Missouri		17 Date(s) or Period 1898	
8 Site Plan with North Arrow		18 Style or Design Queen Anne	
		19 Architect or Engineer	
		20 Contractor or Builder	
		21. Original Use, if apparent Residence	
		22 Present Use Residence	
		23 Ownership Public <input type="checkbox"/> Private <input type="checkbox"/>	
		24. Owner's Name & Address, if known	
9 A15/364129/4327269 B15/364015/4324770 C15/362840/4324840 D15/363015/4327410		25. No of Stories 2 1/2	
10 Site Building Structure Object		29. Basement? Yes <input type="checkbox"/> No <input type="checkbox"/>	
11 On National Register? Yes <input type="checkbox"/> No <input type="checkbox"/>		30. Foundation Material Stone	
12 Is II Eligible? Yes <input type="checkbox"/> No <input type="checkbox"/>		31. Wall Construction Frame/brick	
13 Part of Estab Hist Dist? Yes <input type="checkbox"/> No <input type="checkbox"/>		32. Roof Type & Material Gable/ comp shingle	
14 District Potent'l? Yes <input type="checkbox"/> No <input type="checkbox"/>		33. No. of Bays Front 4 Side 3	
15 Name of Established District		34. Wall Treatment Shingle/ painted	
		35. Plan Shape Rectangle	
		36. Changes (Explain in #42) Addition <input type="checkbox"/> Altered <input type="checkbox"/> Moved <input type="checkbox"/>	
		37. Condition Interior _____ Exterior _____	
		38. Preservation Underway? Yes <input type="checkbox"/> No <input type="checkbox"/>	
		39. Endangered? By What? Yes <input type="checkbox"/> No <input type="checkbox"/>	
		40. Visible from Public Road? Yes <input type="checkbox"/> No <input type="checkbox"/>	
		41. Distance from and Frontage on Road 20 x 40	

1 No
2 County
Jackson
4 Present Name(s)
46 East 32nd Street
5 Other Name(s)

42 Further Description of Important Features

Tower; gable roof, Classic Revival wooden porch parallel to street.

43 History and Significance

Unique design for the Survey area, well maintained.

44 Description of Environment and Outbuildings



45 Sources of Information

Site visit.
Kansas City Water Permit 13004

46. Prepared by
Milton F. Perry

47. Organization
HKCF

48. Date 49 Revision Date(s)

6.29/78



HISTORIC INVENTORY

JA-AS-002-027

<p>1 No</p> <p>2 County Jackson</p> <p>3 Location of Negatives Historic Kansas City Edtn</p> <p>6 Specific Location 48 East 32nd Street</p> <p>7 City or Town If Rural, Township & Vicinity Kansas City, Missouri</p> <p>8 Site Plan with North Arrow</p> <div style="text-align: center;"> </div> <p style="text-align: center;">UIM</p> <p>A15/364129/4327269 B15/364015/4324770 C15/362840/4324840 D15/363015/4327410</p> <p>10 Site Building Structure Object Public? Yes No</p> <table border="1" style="width:100%; border-collapse: collapse;"> <tr> <td>11 On National Register? Yes No</td> <td>12 Is It Eligible? Yes No</td> </tr> <tr> <td>13 Part of Estab Hist Dist? Yes No</td> <td>14 District Potential? Yes No</td> </tr> </table> <p>5 Name of Established District</p>	11 On National Register? Yes No	12 Is It Eligible? Yes No	13 Part of Estab Hist Dist? Yes No	14 District Potential? Yes No	<p>4 Present Name(s) Residence, 48 East 32nd Street</p> <p>5 Other Name(s)</p> <p>16 Thematic Category Architecture</p> <p>17 Date(s) or Period 1898</p> <p>18 Style or Design Vernacular</p> <p>19 Architect or Engineer</p> <p>20 Contractor or Builder</p> <p>21 Original Use, if apparent Residence</p> <p>22 Present Use Residence</p> <p>23 Ownership Public <input type="checkbox"/> Private <input type="checkbox"/></p> <p>24 Owner's Name & Address, if known</p> <p>26 Local Contact Person or Organization HKCF</p> <p>27 Other Surveys in Which Included None</p>	<p>28 No. of Stories 2 1/2</p> <p>29 Basement? Yes <input type="checkbox"/> No <input type="checkbox"/></p> <p>30 Foundation Material Stone</p> <p>31 Wall Construction</p> <p>32 Roof Type & Material</p> <p>33 No. of Bays Front 4 Side 3</p> <p>34 Wall Treatment Brick</p> <p>35 Plan Shape Rectangle</p> <p>36 Changes (Explain in #42) Addition <input type="checkbox"/> Altered <input type="checkbox"/> Moved <input type="checkbox"/></p> <p>37 Condition Interior _____ Exterior _____</p> <p>38 Preservation Underway? Yes <input type="checkbox"/> No <input type="checkbox"/></p> <p>39 Endangered? By What? Yes <input type="checkbox"/> No <input type="checkbox"/></p> <p>40 Visible from Public Road? Yes <input type="checkbox"/> No <input type="checkbox"/></p> <p>41 Distance from and Frontage on Road 15 x 35</p>
11 On National Register? Yes No	12 Is It Eligible? Yes No					
13 Part of Estab Hist Dist? Yes No	14 District Potential? Yes No					

42 Further Description of Important Features
Palladian window, front gable end; wooden porch across front; 2nd story windows grouped in 3's.

43 History and Significance
A well-maintained example of this design, with original features.

44 Description of Environment and Outbuildings



45 Sources of Information
Site visit.
Kansas City Water Permit 14380

46 Prepared by
Wilton E. Perry

47 Organization
HKCF

48 Date
6/20/13

49 Revision Date(s)

1 NO
2 County
Jackson
4 Present Name(s)
Residence, 48 East 32nd Street
5 Other Name(s)



HISTORIC INVENTORY

JA-AS-002-028

1 No		4 Present Name(s) Residence, 50 East 32nd Street		1 NO
2 County Jackson		5 Other Name(s)		
3 Location of Negatives Historic KC Foundation				
6 Specific Location 50 East 32nd Street		16 Thematic Category Architecture		2 County Jackson
7 City or Town If Rural, Township & Vicinity Kansas City, Missouri		17 Date(s) or Period 1897		
8 Site Plan with North Arrow		18 Style or Design Vernacular		4 Present Name(s) Residence, 50 East 32nd Street
		19 Architect or Engineer		
		20 Contractor or Builder		
		21 Original Use, if apparent Residence		
		22 Present Use Residence		
		23 Ownership Public <input type="checkbox"/> Private <input checked="" type="checkbox"/>		
		24 Owner's Name & Address, if known		
UTM A15/364129/4327269 B15/364015/4324770 G15/362840/4324840 D15/363015/4327410		25 Open to Public? Yes <input type="checkbox"/> No <input checked="" type="checkbox"/>		
10 Site Building <input checked="" type="checkbox"/> Structure Object <input type="checkbox"/>		26 Local Contact Person or Organization HKCF		
11 On National Register? Yes <input type="checkbox"/> No <input checked="" type="checkbox"/>		27 Other Surveys in Which Included None		
12 Is It Eligible? Yes <input type="checkbox"/> No <input type="checkbox"/>		28 No of Stories 2 1/2		
13 Part of Estab Hist Dist? Yes <input type="checkbox"/> No <input checked="" type="checkbox"/>		29 Basement? Yes <input checked="" type="checkbox"/> No <input type="checkbox"/>		
14 District Potential? Yes <input type="checkbox"/> No <input type="checkbox"/>		30 Foundation Material Stone		
15 Name of Established District		31 Wall Construction Frame/brick		
		32 Roof Type & Material Gable/comp shingle		
		33 No. of Bays Front 1 Side 3		
		34 Wall Treatment		
		35 Plan Shape		
		36 Changes (Explain in #42): Addition <input type="checkbox"/> Altered <input type="checkbox"/> Moved <input type="checkbox"/>		
		37 Condition Interior _____ Exterior _____		
		38 Preservation Underway? Yes <input type="checkbox"/> No <input type="checkbox"/>		
		39 Endangered? By What? Yes <input type="checkbox"/> No <input type="checkbox"/>		
		40 Visible from Public Road? Yes <input type="checkbox"/> No <input type="checkbox"/>		
		41 Distance from and Frontage on Road 15 x 35		

42 Further Description of Important Features
Second story windows spaced in pairs; wooden classical revival porch across front, modified bell cast roof.

43 History and Significance
A typical house of its design for the survey area.

44 Description of Environment and Outbuildings
Located in a marginal neighborhood.


45 Sources of Information

Site visit.

Kansas City Water Permit 13459



47. Organization HKCF	
48. Date 6/20/78	49. Revision Date(s)



HISTORIC INVENTORY

JA-AS-062-029

<p>1 No</p> <p>2 County Jackson</p> <p>3 Location of Negatives HKCF</p>	<p>4 Present Name(s) Residence, 52 East 32nd Street</p> <p>5 Other Name(s)</p>							
<p>6 Specific Location 52 East 32nd Street</p> <p>7 City or Town if Rural, Township & Vicinity Kansas City, Missouri</p> <p>8 Site Plan with North Arrow</p> <div style="text-align: center;"> </div>	<p>16 Thematic Category Architecture</p> <p>17 Date(s) or Period 1897</p> <p>18 Style or Design Vernacular</p> <p>19 Architect or Engineer</p> <p>20 Contractor or Builder</p> <p>21 Original Use, if apparent Residence</p> <p>22 Present Use Residence</p> <p>23 Ownership Public <input type="checkbox"/> Private <input checked="" type="checkbox"/></p> <p>24 Owner's Name & Address, if known</p>	<p>28 No. of Stories 2 1/2</p> <p>29 Basement? Yes <input type="checkbox"/> No <input checked="" type="checkbox"/></p> <p>30 Foundation Material Stone</p> <p>31 Wall Construction Frame/brick</p> <p>32 Roof Type & Material Cable/comp shingles</p> <p>33 No. of Bays Front 1 Side 1</p> <p>34 Wall Treatment Asbestos siding/paint</p> <p>35 Plan Shape Rectangle</p> <p>36 Changes (Explain in #42) Addition <input type="checkbox"/> Altered <input type="checkbox"/> Moved <input type="checkbox"/></p> <p>37 Condition Interior _____ Exterior _____</p> <p>38 Preservation Underway? Yes <input type="checkbox"/> No <input checked="" type="checkbox"/></p> <p>39 Endangered? By What? Yes <input type="checkbox"/> No <input checked="" type="checkbox"/></p> <p>40 Visible from Public Road? Yes <input type="checkbox"/> No <input checked="" type="checkbox"/></p> <p>41 Distance from and Frontage on Road 15 x 30</p>						
<p>A15/364129/4327269 B15/364015/4324770 C15/362840/4324840 D15/363015/4327410</p> <table border="1" style="width:100%; border-collapse: collapse;"> <tr> <td>10 Site Building</td> <td>Structure <input type="checkbox"/> Object <input type="checkbox"/></td> </tr> <tr> <td>11 On National Register? Yes <input type="checkbox"/> No <input checked="" type="checkbox"/></td> <td>12 Is it Eligible? Yes <input type="checkbox"/> No <input checked="" type="checkbox"/></td> </tr> <tr> <td>13 Part of Estab Hist Dist? Yes <input type="checkbox"/> No <input checked="" type="checkbox"/></td> <td>14 District Potent? Yes <input type="checkbox"/> No <input checked="" type="checkbox"/></td> </tr> </table> <p>5 Name of Established District</p>	10 Site Building	Structure <input type="checkbox"/> Object <input type="checkbox"/>	11 On National Register? Yes <input type="checkbox"/> No <input checked="" type="checkbox"/>	12 Is it Eligible? Yes <input type="checkbox"/> No <input checked="" type="checkbox"/>	13 Part of Estab Hist Dist? Yes <input type="checkbox"/> No <input checked="" type="checkbox"/>	14 District Potent? Yes <input type="checkbox"/> No <input checked="" type="checkbox"/>	<p>26 Local Contact Person or Organization HKCF</p> <p>27 Other Surveys in Which Included None</p>	<p>42 Further Description of Important Features</p> <p>Porch across front; column replaced; dormers in east and west roof slopes; bay center, east first story; leaded glass.</p> <p>43 History and Significance</p> <p>A typical example of a modest large house in the survey area.</p> <p>44 Description of Environment and Outbuildings</p> <p>Located in a marginal neighborhood.</p> <p>45 Sources of Information</p> <p>Site visit. Kansas City Water Permit #13999</p>
10 Site Building	Structure <input type="checkbox"/> Object <input type="checkbox"/>							
11 On National Register? Yes <input type="checkbox"/> No <input checked="" type="checkbox"/>	12 Is it Eligible? Yes <input type="checkbox"/> No <input checked="" type="checkbox"/>							
13 Part of Estab Hist Dist? Yes <input type="checkbox"/> No <input checked="" type="checkbox"/>	14 District Potent? Yes <input type="checkbox"/> No <input checked="" type="checkbox"/>							



1 No
 2 County
 Jackson
 4 Present Name(s)
 Residence, 52 East 32nd Street
 15 Other Name(s)

46 Prepared by Milton F. Perry	
47 Organization HKCF	
48 Date 6/20/78	49 Revision Date(s)



HISTORIC INVENTORY

JA-AS-002-030

<p>1 No</p> <p>2 County <u>Jackson</u></p> <p>3 Location of Negatives <u>Historic KC Foundation</u></p> <p>6 Specific Location <u>54 East 32nd Street</u></p> <p>7 City or Town If Rural, Township & Vicinity <u>Kansas City, Missouri</u></p> <p>8 Site Plan with North Arrow</p> <div style="text-align: center;"> <p>E. 32nd St.</p> <p>McGee St.</p> </div> <p style="text-align: center;">UTM</p> <p>A15/364129/4327269 B15/364015/4324770 C15/362840/4324840 D15/363015/4327410</p> <table border="1" style="width:100%; border-collapse: collapse;"> <tr> <td style="width:50%;">10 Site Building <input checked="" type="checkbox"/></td> <td style="width:50%;">Structure Object <input type="checkbox"/></td> </tr> <tr> <td>11 On National Register? Yes <input type="checkbox"/> No <input checked="" type="checkbox"/></td> <td>12 Is It Eligible? Yes <input type="checkbox"/> No <input type="checkbox"/></td> </tr> <tr> <td>13 Part of Estab Hist Dist? Yes <input type="checkbox"/> No <input checked="" type="checkbox"/></td> <td>14 District Potential? Yes <input type="checkbox"/> No <input type="checkbox"/></td> </tr> </table> <p>15 Name of Established District</p>	10 Site Building <input checked="" type="checkbox"/>	Structure Object <input type="checkbox"/>	11 On National Register? Yes <input type="checkbox"/> No <input checked="" type="checkbox"/>	12 Is It Eligible? Yes <input type="checkbox"/> No <input type="checkbox"/>	13 Part of Estab Hist Dist? Yes <input type="checkbox"/> No <input checked="" type="checkbox"/>	14 District Potential? Yes <input type="checkbox"/> No <input type="checkbox"/>	<p>4 Present Name(s) <u>Residence, 54 East 32nd Street</u></p> <p>5 Other Name(s)</p> <p>16 Thematic Category <u>Architecture</u></p> <p>17 Date(s) or Period <u>1898</u></p> <p>18 Style or Design</p> <p>19 Architect or Engineer</p> <p>20 Contractor or Builder</p> <p>21 Original Use, if apparent <u>Residence</u></p> <p>22 Present Use <u>Residence</u></p> <p>23 Ownership Public <input type="checkbox"/> Private <input checked="" type="checkbox"/></p> <p>24 Owner's Name & Address, if known</p> <p>25 Open to Public? Yes <input type="checkbox"/> No <input checked="" type="checkbox"/></p> <p>26 Local Contact Person or Organization <u>HKCF</u></p> <p>27 Other Surveys in Which Included <u>None</u></p>	<p>28 No of Stories <u>2 1/2</u></p> <p>29 Basement? Yes <input checked="" type="checkbox"/> No <input type="checkbox"/></p> <p>30 Foundation Material <u>Stone</u></p> <p>31 Wall Construction <u>Frame/Brick</u></p> <p>32 Roof Type & Material <u>Cable/comp shingle</u></p> <p>33 No of Bays Front <u>4</u> Side <u>2</u></p> <p>34 Wall Treatment <u>Asbestos shingles</u></p> <p>35 Plan Shape <u>Rectangle</u></p> <p>36 Changes (Explain in #42) Addition <input type="checkbox"/> Altered <input type="checkbox"/> Moved <input type="checkbox"/></p> <p>37 Condition Interior _____ Exterior _____</p> <p>38 Preservation Underway? Yes <input type="checkbox"/> No <input type="checkbox"/></p> <p>39 Endangered? By What? Yes <input type="checkbox"/> No <input type="checkbox"/></p> <p>40 Visible from Public Road? Yes <input type="checkbox"/> No <input type="checkbox"/></p> <p>41 Distance from and Frontage on Road <u>15 x 30</u></p>
10 Site Building <input checked="" type="checkbox"/>	Structure Object <input type="checkbox"/>							
11 On National Register? Yes <input type="checkbox"/> No <input checked="" type="checkbox"/>	12 Is It Eligible? Yes <input type="checkbox"/> No <input type="checkbox"/>							
13 Part of Estab Hist Dist? Yes <input type="checkbox"/> No <input checked="" type="checkbox"/>	14 District Potential? Yes <input type="checkbox"/> No <input type="checkbox"/>							

42 Further Description of Important Features
Palladian window in front gable; cross gable porch removed; leaded and art glass.

43 History and Significance
A design not usual in the survey area; has excellent glass.

44 Description of Environment and Outbuildings
Located in a marginal neighborhood.

45 Sources of Information
Site visit.
Kansas City Water Permit 13097




47 Organization <u>HKCF</u>	
48 Date <u>6/20/78</u>	49 Revision Date(s)


1 No
2 County
Jackson
4 Present Name(s)
Residence, 54 East 32nd Street




HISTORIC INVENTORY

JA-AS-002-031

1. No		4. Present Name(s) Residence, 23 E. 33rd St.		1. NO	
2. County Jackson		5. Other Name(s)		2. County Jackson	
3. Location of Negatives Historic KC Foundation		16. Thematic Category Architecture		28. No of Stories 2 1/2	
6. Specific Location 23 E. 33rd St.		17. Date(s) or Period 1897		29. Basement? Yes <input type="checkbox"/> No <input type="checkbox"/>	
7. City or Town If Rural, Township & Vicinity Kansas City, Mo.		18. Style or Design Vernacular		30. Foundation Material Stone	
8. Site Plan with North Arrow 		19. Architect or Engineer		31. Wall Construction Frame	
		20. Contractor or Builder		32. Roof Type & Material Gable/comp shingle	
		21. Original Use, if apparent		33. No. of Bays Front 4 Side 2	
		22. Present Use Residence		34. Wall Treatment Asbestos shingles	
		23. Ownership Residence		35. Plan Shape Rect.	
		24. Owner's Name & Address, if known		36. Changes (Explain in #42) Addition <input type="checkbox"/> Altered <input type="checkbox"/> Moved <input type="checkbox"/>	
9. UTM A15/364129/4327269 B15/364015/4324770 C15/362840/4324840 D15/363015/4327410		25. Open to Public? Yes <input type="checkbox"/> No <input checked="" type="checkbox"/>		37. Condition Interior _____ Exterior _____	
10. Site: Building <input checked="" type="checkbox"/> Structure <input type="checkbox"/> Object <input type="checkbox"/>		26. Local Contact Person or Organization HKCF		38. Preservation Underway? Yes <input type="checkbox"/> No <input type="checkbox"/>	
11. On National Register? Yes <input type="checkbox"/> No <input checked="" type="checkbox"/>		27. Other Surveys in Which Included None		39. Endangered? By What? Yes <input type="checkbox"/> No <input type="checkbox"/>	
12. Is It Eligible? Yes <input type="checkbox"/> No <input type="checkbox"/>				40. Visible from Public Road? Yes <input checked="" type="checkbox"/> No <input type="checkbox"/>	
13. Part of Estab. Hist. Dist.? Yes <input type="checkbox"/> No <input checked="" type="checkbox"/>				41. Distance from and Frontage on Road 15 x 20	
14. District Potential? Yes <input type="checkbox"/> No <input type="checkbox"/>					
5. Name of Established District					
42. Further Description of Important Features House faces east, not on the street. Porch across front.					
43. History and Significance Unique design for the survey area.					
44. Description of Environment and Outbuildings Lot above street grade.					
45. Sources of Information Site visit. Kansas City water Permit 17890					
46. Prepared by Milton F. Perry					
47. Organization HKCF					
48. Date 49. Revision Date(s)					



1. NO
 2. County
 Jackson
 4. Present Name(s)
 Residence, 23 E. 33rd St.
 5. Other Name(s)



HISTORIC INVENTORY

JA-AS-002-032

1 No		4 Present Name(s) Residence, 105 E. 33rd St.	
2 County Jackson		5 Other Name(s)	
3 Location of Negatives Historic KC Foundation		6 Specific Location 105 E. 33rd St.	
7 City or Town If Rural, Township & Vicinity Kansas City, Mo.		16 Thematic Category Architecture	
8 Site Plan with North Arrow 		17 Date(s) or Period 1901	
		18 Style or Design Queen Anne	
		19 Architect or Engineer	
		20 Contractor or Builder	
		21 Original Use, if apparent Residence	
		22 Present Use Residence	
		23 Ownership Public <input type="checkbox"/> Private <input checked="" type="checkbox"/>	
		24 Owner's Name & Address, if known	
		28. No of Stories 2 1/2	
		29. Basement? Yes <input type="checkbox"/> No <input checked="" type="checkbox"/>	
		30. Foundation Material Stone	
		31. Wall Construction Brick	
		32. Roof Type & Material Hip/comp shingles	
		33. No of Bays Front 3 Side 4	
		34. Wall Treatment Painted	
		35. Plan Shape	
		36. Changes (Explain in #42) Addition <input type="checkbox"/> Altered <input type="checkbox"/> Moved <input type="checkbox"/>	
		37. Condition Interior _____ Exterior _____	
		38. Preservation Underway? Yes <input type="checkbox"/> No <input checked="" type="checkbox"/>	
		39. Endangered? By What? Yes <input type="checkbox"/> No <input checked="" type="checkbox"/>	
		40. Visible from Public Road? Yes <input checked="" type="checkbox"/> No <input type="checkbox"/>	
		41. Distance from and Frontage on Road 20 x 25	
9 UTM A15/364129/4327269 B15/364015/4324770 C15/362840/4324840 D15/363015/4327410		26. Local Contact Person or Organization HKCF	
10 Site: Building <input checked="" type="checkbox"/> Structure <input type="checkbox"/> Object <input type="checkbox"/>		27. Other Surveys in Which Included None	
11. On National Register? Yes <input type="checkbox"/> No <input checked="" type="checkbox"/>		12. Is It Eligible? Yes <input type="checkbox"/> No <input checked="" type="checkbox"/>	
13. Part of Estab. Hist. Dist.? Yes <input type="checkbox"/> No <input checked="" type="checkbox"/>		14. District Potentially? Yes <input type="checkbox"/> No <input checked="" type="checkbox"/>	
5 Name of Established District			

1 No
2 County
Jackson
4 Present Name(s)
Residence, 105 E. 33rd St.
5 Other Name(s)

42 Further Description of Important Features

Screened porch added to front 2nd story.

43 History and Significance

Though certain additions have been made, this is well maintained and represents a well ex

44 Description of Environment and Outbuildings

Level, landscaped lot.



45 Sources of Information

Site visit.

Kansas City water Permit 19256

46. Prepared by
Milton F. Perry


47. Organization
HKCF

48. Date | 49. Revision Date(s)



HISTORIC INVENTORY

JAAS-002-033

<p>1 No</p> <p>2 County Jackson</p> <p>3 Location of Negatives Historic KC Foundation</p> <p>6 Specific Location 107 E. 33rd St.</p> <p>7 City or Town II Rural, Township & Vicinity Kansas City, Mo.</p> <p>8 Site Plan with North Arrow N ↑ UTM A15/364129/4327269 B15/364015/4324770 C15/362840/4324840 D15/363015/4327410</p> <table border="1" style="width:100%; border-collapse: collapse;"> <tr> <td style="width:50%;">10 Site Building <input checked="" type="checkbox"/></td> <td style="width:50%;">Structure I Object I</td> </tr> <tr> <td>11 On National Register? Yes No <input checked="" type="checkbox"/></td> <td>12 Is It Eligible? Yes No <input type="checkbox"/></td> </tr> <tr> <td>13 Part of Estab Hist Dist? Yes No <input checked="" type="checkbox"/></td> <td>14 District Potent? Yes No <input type="checkbox"/></td> </tr> </table> <p>5 Name of Established District</p>	10 Site Building <input checked="" type="checkbox"/>	Structure I Object I	11 On National Register? Yes No <input checked="" type="checkbox"/>	12 Is It Eligible? Yes No <input type="checkbox"/>	13 Part of Estab Hist Dist? Yes No <input checked="" type="checkbox"/>	14 District Potent? Yes No <input type="checkbox"/>	<p>4 Present Name(s) Residence, 107 E. 33rd St.</p> <p>5 Other Name(s)</p> <p>16 Thematic Category Architecture</p> <p>17 Date(s) or Period 1897</p> <p>18 Style or Design Queen Anne</p> <p>19 Architect or Engineer</p> <p>20 Contractor or Builder</p> <p>21 Original Use, if apparent Residence</p> <p>22 Present Use Residence</p> <p>23 Ownership Public <input type="checkbox"/> Private <input checked="" type="checkbox"/></p> <p>24 Owner's Name & Address, if known</p> <p>25 Open to Public? Yes <input type="checkbox"/> No <input checked="" type="checkbox"/></p> <p>26 Local Contact Person or Organization HKCF</p> <p>27 Other Surveys in Which Included None</p>	<p>28 No of Stories 2 1/2</p> <p>29 Basement? Yes <input type="checkbox"/> No <input checked="" type="checkbox"/></p> <p>30 Foundation Material Stone</p> <p>31 Wall Construction Brick</p> <p>32 Roof Type & Material Hip/ comp shingle</p> <p>33 No. of Bays Front 3 Side 4</p> <p>34 Wall Treatment Painted</p> <p>35 Plan Shape Rect</p> <p>36 Changes (Explain in #42) Addition Altered Moved</p> <p>37 Condition Interior _____ Exterior _____</p> <p>38 Preservation Underway? Yes <input type="checkbox"/> No <input checked="" type="checkbox"/></p> <p>39 Endangered? By What? Yes <input type="checkbox"/> No <input checked="" type="checkbox"/></p> <p>40 Visible from Public Road? Yes <input checked="" type="checkbox"/> No <input type="checkbox"/></p> <p>41 Distance from and Frontage on Road 30 x 25</p>
10 Site Building <input checked="" type="checkbox"/>	Structure I Object I							
11 On National Register? Yes No <input checked="" type="checkbox"/>	12 Is It Eligible? Yes No <input type="checkbox"/>							
13 Part of Estab Hist Dist? Yes No <input checked="" type="checkbox"/>	14 District Potent? Yes No <input type="checkbox"/>							
<p>42 Further Description of Important Features Frame addition to rear; stone porch replaced.</p> <p>43 History and Significance A well balanced design, well maintained.</p> <p>44 Description of Environment and Outbuildings Level lot, landscaped.</p> <p>45 Sources of Information Site visit. Kansas City Water Permit 14073</p>								
	<p>46 Prepared by Milton F. Perry</p> <p>47 Organization HKCF</p> <p>48 Date</p> <p>49 Revision Date(s)</p>							

1 No
 2 County Jackson
 4 Present Name(s) Residence, 107 E. 33rd St.
 5 Other Name(s)



HISTORIC INVENTORY

JA-AS-002-034

1 No		4 Present Name(s) Residence, 207 E. 33rd Street		1 NO
2 County Jackson		5 Other Name(s)		
3 Location of Negatives Historic KC Foundation		6 Specific Location 207 E. 33rd Street		2 County Jackson
7 City or Town If Rural, Township & Vicinity Kansas City, Mo.		16 Thematic Category Architecture		
8 Site Plan with North Arrow		17 Date(s) or Period 1908		4 Present Name(s) Residence, 207 E. 33rd Street
9 Coordinates Lat _____ Long _____		18 Style or Design Vernacular		
10 Site Building Structure Object		19 Architect or Engineer		28 No. of Stories 1 1/2
11 On National Register? Yes No		20 Contractor or Builder		
12 Is It Eligible? Yes No		21 Original Use, if apparent Residence		29 Basement? Yes No
13 Part of Estab. Hist. Dist? Yes No		22 Present Use Residence		30 Foundation Material Stone
14 District Potential? Yes No		23 Ownership Public <input type="checkbox"/> Private <input type="checkbox"/>		31 Wall Construction Brick
15 UTM A15/364129/4327269 B15/364015/4324770 C15/362840/4324840 D15/363015/4327410		24 Owner's Name & Address, if known		32 Roof Type & Material Hip/comp shingle
42 Further Description of Important Features Hip roofed dormer, front roof slope. Porch enclosed by roof.		25 Open to Public? Yes <input type="checkbox"/> No <input type="checkbox"/>		33 No. of Bays Front 2 Side 3
43 History and Significance Example of single story design in bungalow house.		26 Local Contact Person or Organization HKCF		34 Wall Treatment Natural
44 Description of Environment and Outbuildings Level lot; wire fence, garage in rear.		27 Other Surveys in Which Included None		35 Plan Shape Rect.
45 Sources of information Site visit. Kansas City Water Permit 38027		46 Prepared by Milton F. Perry		36 Changes (Explain in #42) Addition Altered Moved
		47 Organization HKCF		37 Condition Interior _____ Exterior _____
		48 Date		38 Preservation Underway? Yes No
		49 Revision Date(s)		39 Endangered? By What? Yes No
				40 Visible from Public Road? Yes No
				41 Distance from and Frontage on Road 15 x 20

2 County
Jackson4 Present Name(s)
Residence, 207 E. 33rd Street

5 Other Name(s)



HISTORIC INVENTORY

JA-AS-002-035

1 No		4 Present Name(s) Residence, 209 E. 33rd Street		1 No 2 County Jackson 3 Location of Negatives Historic KC Foundation
2 County Jackson		5 Other Name(s)		
3 Location of Negatives Historic KC Foundation				
6 Specific Location 209 E. 33rd Street		16 Thematic Category Architecture		28. No of Stories 2 1/2
7 City or Town II Rural, Township & Vicinity Kansas City, Mo.		17 Date(s) or Period 1908		29. Basement? Yes <input type="checkbox"/> No <input type="checkbox"/>
8 Site Plan with North Arrow		18 Style or Design Vernacular		30. Foundation Material Stone
		19. Architect or Engineer		31. Wall Construction Frame
		20 Contractor or Builder		32. Roof Type & Material Gable/ comp shingle
9 Coordinates UTM		21. Original Use, if apparent Residence		33. No of Bays Front 3 Side 3
10 Site Building Structure I Object I		22 Present Use Residence		34. Wall Treatment Frame/ brick
11 On National Register? Yes <input type="checkbox"/> No <input type="checkbox"/>		23 Ownership Public <input type="checkbox"/> Private <input type="checkbox"/>		35. Plan Shape Rect.
12 Is It Eligible? Yes <input type="checkbox"/> No <input type="checkbox"/>		24. Owner's Name & Address, if known		36. Changes (Explain in #42) Addition <input type="checkbox"/> Altered <input type="checkbox"/> Moved <input type="checkbox"/>
13 Part of Estab Hist Dist? Yes <input type="checkbox"/> No <input type="checkbox"/>		25. Open to Public? Yes <input type="checkbox"/> No <input type="checkbox"/>		37. Condition Interior <input type="checkbox"/> Exterior <input type="checkbox"/>
14 District Potent'l? Yes <input type="checkbox"/> No <input type="checkbox"/>		26 Local Contact Person or Organization HKCF		38. Preservation Underway? Yes <input type="checkbox"/> No <input type="checkbox"/>
15 UTM A15/364129/4327269 B15/364015/4324770 C15/362840/4324840 D15/363015/4327410		27. Other Surveys in Which Included None		39. Endangered? By What? Yes <input type="checkbox"/> No <input type="checkbox"/>

42 Further Description of Important Features

Cross, bell cast gable roof.

43 History and Significance

A variation of bell cast gable roof.

44 Description of Environment and Outbuildings

Level lot. Landscaped yard.

45 Sources of Information

Site visit.
Kansas City Water Permit 36169



48. Date 49. Revision Date(s)



HISTORIC INVENTORY

JA-AS-002-036

1 No.		4 Present Name(s) Residence, 211 E. 33rd Street		1 No
2 County Jackson		5 Other Name(s)		
3 Location of Negatives Historic KC Foundation		6 Specific Location 211 E. 33rd Street		2 County Jackson
7 City or Town II Rural, Township & Vicinity Historic KC Foundation		16 Thematic Category Architecture		
8 Site Plan with North Arrow		17 Date(s) or Period 1905		4 Present Name(s) Residence, 211 E. 33rd Street
9 Coordinates UTM Lat _____ Long _____		18 Style or Design Vernacular		
10 Site Building Structure I Object II		19 Architect or Engineer		5 Other Name(s)
11 On National Register? Yes No		20 Contractor or Builder		
12 is II Eligible? Yes No		21 Original Use, if apparent Residence		1 No
13 Part of Estab Hist Dist? Yes No		22 Present Use Residence		
14 District Potent'ly? Yes No		23 Ownership Public I Private II		2 County Jackson
15 UTM A15/364129/4327269 B15/364015/4324770 C15/362840/4324840 D15/363015/4327410		24 Owner's Name & Address, if known		
42 Further Description of Important Features Porch across front; gable bay on front		25 Open to Public? Yes I No II		4 Present Name(s) Residence, 211 E. 33rd Street
43 History and Significance A late expression of a locally popular modified Queen Anne vernacular.		26 Local Contact Person or Organization HKCF		
44 Description of Environment and Outbuildings Level lot.		27 Other Surveys in Which Included None		5 Other Name(s)
45 Sources of Information Site visit. Kansas City Water Permit 28032		28 No. of Stories 2 1/2		
		29 Basement? Yes I No		1 No
		30 Foundation Material Stone		
		31 Wall Construction Frame		2 County Jackson
		32 Roof Type & Material Hip/comp shingle		
		33 No. of Bays Front 3 Side 3		4 Present Name(s) Residence, 211 E. 33rd Street
		34 Wall Treatment Asbestos shingles		
		35 Plan Shape Rect.		1 No
		36 Changes (Explain in #42) Addition I Altered II Moved III		
		37 Condition Interior _____ Exterior _____		2 County Jackson
		38 Preservation Underway? Yes I No II		
		39 Endangered? By What? Yes I No II		4 Present Name(s) Residence, 211 E. 33rd Street
		40 Visible from Public Road? Yes I No II		
		41 Distance from and Frontage on Road 15 x 25		5 Other Name(s)



45 Sources of Information Site visit. Kansas City Water Permit 28032		46 Prepared by Milton F. Perry	
		47 Organization HKCF	
		48 Date	49 Revision Date(s)



HISTORIC INVENTORY

JA-AS-002-037

1 No		4 Present Name(s) Residence, 215 E. 33rd Street	
2 County Jackson		5 Other Name(s)	
3 Location of Negatives Historic KC Foundation		18 Thematic Category Architecture	
6 Specific Location 215 E. 33rd St.		17 Date(s) or Period 1911	
7 City or Town II Rural, Township & Vicinity Kansas City, Mo.		18 Style or Design Vernacular	
8 Site Plan with North Arrow 		19 Architect or Engineer	
9 Coordinates Lat _____ Long _____ UTM		20 Contractor or Builder	
10 Site Building Structure I Object II		21 Original Use, if apparent Residence	
11 On National Register? Yes NO		22 Present Use Residence	
12 Is It Eligible? Yes NO		23 Ownership Public II Private II	
13 Part of Estab. Hist. Dist? Yes NO		24 Owner's Name & Address, if known	
14 District Potent'ly? Yes NO		25 Open to Public? Yes II No II	
15 Other Name(s)		26 Local Contact Person or Organization HKCF	
16 Other Name(s)		27 Other Surveys in Which Included None	
17 Other Name(s)		28 No. of Stories 2 1/2	
18 Other Name(s)		29 Basement? Yes No	
19 Other Name(s)		30 Foundation Material Stone	
20 Other Name(s)		31 Wall Construction Frame/brick	
21 Other Name(s)		32 Roof Type & Material Gable/comp shingle	
22 Other Name(s)		33 No. of Bays Front 3 Side 5	
23 Other Name(s)		34 Wall Treatment Painted	
24 Other Name(s)		35 Plan Shape Rect.	
25 Other Name(s)		36 Changes (Explain in #42) Addition Altered Moved	
26 Other Name(s)		37 Condition Interior Exterior	
27 Other Name(s)		38 Preservation Underway? Yes No	
28 Other Name(s)		39 Endangered? By What? Yes No	
29 Other Name(s)		40 Visible from Public Road? Yes No	
30 Other Name(s)		41 Distance from and Frontage on Road 15 x 30	

UTM
A15/364129/4327269 B15/364015/4324770
C15/362840/4324840 D15/363015/4327410

42 Further Description of Important Features
Bell cast roof with dormer; sleeping porch additions on rear; stone and wood porch

43 History and Significance
An exuberant variation of a popular vernacular style - with details intact.

44 Description of Environment and Outbuildings
Level lot, driveway along east side.

45 Sources of Information
Site visit.
Kansas City Water Permit 44845



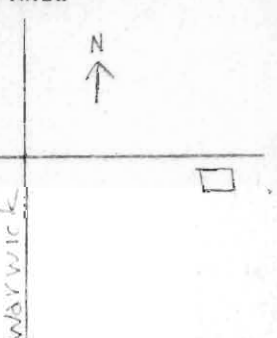
46 Prepared by
Milton F. Perry
47 Organization
HKCF
48 Date 49 Revision Date(s)

1 No
2 County
Jackson
4 Present Name(s)
Residence, 215 E. 33rd Street
5 Other Name(s)



HISTORIC INVENTORY

JA-AS-002-038


1 No		4 Present Name(s) Residence, 221 E. 33rd Street		1 No
2 County Jackson		5 Other Name(s)		
3 Location of Negatives Historic KC Foundation				
6 Specific Location 221 E. 33rd St.		16 Thematic Category Architecture		2 County Jackson
7 City or Town If Rural, Township & Vicinity Kansas City, Mo.		17 Date(s) or Period 1906		
8 Site Plan with North Arrow 		18 Style or Design Vernacular		
9 Coordinates Lat _____ Long _____		19 Architect or Engineer		
10 Site Building Structure Object		20 Contractor or Builder		
11 On National Register? Yes No		21 Original Use, if apparent Residence		
12 Is It Eligible? Yes No		22 Present Use Residence		
13 Part of Estab Hist Dist? Yes No		23 Ownership Public <input type="checkbox"/> Private <input type="checkbox"/>		
14 District Potent? Yes No		24 Owner's Name & Address, if known		
15 UTM A15/364129/4327269 B15/364015/4324770 C15/362840/4324840 D15/363015/4327410		25 Open to Public? Yes <input type="checkbox"/> No <input type="checkbox"/>		
42 Further Description of Important Features Hip and modified bell cast gable roof; wooden porch.		26 Local Contact Person or Organization HKCF		4 Present Name(s) Residence, 221 E. 33rd St.
43 History and Significance A use of bell cast roof line in a small structure.		27 Other Surveys in Which Included None		
44 Description of Environment and Outbuildings Level lot; garage in rear; driveway along east side.		28 No. of Stories 1 1/2		
45 Sources of Information Site visit. Kansas City Water Permit 30691		29 Basement? Yes No		
		30 Foundation Material Stone		5 Other Name(s)
		31 Wall Construction Frame		
		32 Roof Type & Material Hip/ gable/ comb shingle		
		33 No. of Bays Front 2 Side 3		
		34 Wall Treatment Painted		
		35 Plan Shape Rect.		
		36 Changes (Explain in #42) Addition Altered Moved		
		37 Condition Interior Exterior		
		38 Preservation Underway? Yes No		
		39 Endangered? By What? Yes No		
		40 Visible from Public Road? Yes No		
		41 Distance from and Frontage on Road 15 x 20		
		46 Prepared by Milton E. Perry		
		47 Organization HKCF		
		48 Date 49 Revision Date(s)		





HISTORIC INVENTORY

JA-AS-002-039

1 No		4 Present Name(s) Residence, 223 E. 33rd Street	
2 County Jackson		5 Other Name(s)	
3 Location of Negatives Historic KC Foundation			
6 Specific Location 223 E. 33rd St.		18 Thematic Category Architecture	
7 City or Town II Rural, Township & Vicinity Kansas City, Mo		17 Date(s) or Period 1915	
8 Site Plan with North Arrow 		18 Style or Design Vernacular	
		19 Architect or Engineer	
		20 Contractor or Builder	
		21 Original Use, if apparent Residence	
		22 Present Use Residence	
		23 Ownership Public <input type="checkbox"/> Private <input type="checkbox"/>	
		24 Owner's Name & Address, if known	
UTM A15/364129/4327269 B15/364015/4324770 C15/362840/4324840 D15/363015/4327410		25 Open to Public? Yes <input type="checkbox"/> No <input type="checkbox"/>	
10 Site Building Structure Object		26 Local Contact Person or Organization HKCF	
11 On National Register? Yes <input type="checkbox"/> No <input type="checkbox"/>		27 Other Surveys in Which Included None	
12 Is It Eligible? Yes <input type="checkbox"/> No <input type="checkbox"/>		28 No of Stories 1 1/2	
13 Part of Estab Hist Dist? Yes <input type="checkbox"/> No <input type="checkbox"/>		29 Basement? Yes <input type="checkbox"/> No <input type="checkbox"/>	
14 District Potential? Yes <input type="checkbox"/> No <input type="checkbox"/>		30 Foundation Material Stone	
5 Name of Established District		31 Wall Construction Stucco	
		32 Roof Type & Material Gambrel/comp shingle	
		33 No of Bays Front 2 Side 5	
		34 Wall Treatment Painted	
		35 Plan Shape Rectangle	
		36 Changes (Explain in #42) Addition <input type="checkbox"/> Altered <input type="checkbox"/> Moved <input type="checkbox"/>	
		37 Condition Interior _____ Exterior _____	
		38 Preservation Underway? Yes <input type="checkbox"/> No <input type="checkbox"/>	
		39 Endangered? By What? Yes <input type="checkbox"/> No <input type="checkbox"/>	
		40 Visible from Public Road? Yes <input type="checkbox"/> No <input type="checkbox"/>	
		41 Distance from and Frontage on Road 10 x 20	

1 No
2 County
Jackson
4 Present Name(s)
Residence, 223 E. 33rd St.
5 Other Name(s)

42 Further Description of Important Features
Modified gambrel roof; brackets; stucco porch across front.

43 History and Significance
Unusual roof line for the survey area.

44 Description of Environment and Outbuildings
Small level yard; chainlink fence around yard.



45 Sources of Information
Site visit.
Kansas City Water Permit 55791

45 Prepared by Milton F. Perry	
47 Organization HKCF	
48 Date	49 Revision Date(s)



HISTORIC INVENTORY

JA-AS-002-040

<p>1 No</p> <p>2 County Jackson</p> <p>3 Location of Negatives Historic KC Foundation</p> <p>6 Specific Location 14 E. 34th St.</p> <p>7 City or Town II Rural, Township & Vicinity Kansas City, Mo.</p> <p>8 Site Plan with North Arrow</p>	<p>4 Present Name(s) Residence, 14 E. 34th St.</p> <p>5 Other Name(s)</p> <p>16 Thematic Category Architecture</p> <p>17 Date(s) or Period 1903</p> <p>18 Style or Design Vernacular</p> <p>19 Architect or Engineer</p> <p>20 Contractor or Builder</p> <p>21 Original Use, if apparent Residence</p> <p>22 Present Use Residence</p> <p>23 Ownership Public <input type="checkbox"/> Private <input checked="" type="checkbox"/></p> <p>24 Owner's Name & Address, if known</p>	<p>26 No of Stories 1 1/2</p> <p>29 Basement? Yes <input type="checkbox"/> No <input checked="" type="checkbox"/></p> <p>30 Foundation Material Stone</p> <p>31 Wall Construction Frame</p> <p>32 Roof Type & Material Gable/ comp shingles</p> <p>33 No of Bays Front 4 Side 4</p> <p>34 Wall Treatment Asbestos shingle</p> <p>35 Plan Shape</p> <p>36 Changes (Explain in #42) Addition <input type="checkbox"/> Altered <input type="checkbox"/> Moved <input type="checkbox"/></p> <p>37 Condition Interior _____ Exterior _____</p> <p>38 Preservation Underway? Yes <input type="checkbox"/> No <input checked="" type="checkbox"/></p> <p>39 Endangered? By What? Yes <input type="checkbox"/> No <input checked="" type="checkbox"/></p> <p>40 Visible from Public Road? Yes <input checked="" type="checkbox"/> No <input type="checkbox"/></p> <p>41 Distance from and Frontage on Road 10 x 20</p>
<p>10 Site Building <input checked="" type="checkbox"/> Structure Object <input type="checkbox"/></p> <p>11 On National Register? Yes <input type="checkbox"/> No <input checked="" type="checkbox"/></p> <p>12 Is it Eligible? Yes <input type="checkbox"/> No <input checked="" type="checkbox"/></p> <p>13 Part of Estab Hist Dist? Yes <input type="checkbox"/> No <input checked="" type="checkbox"/></p> <p>14 District Potent? Yes <input type="checkbox"/> No <input checked="" type="checkbox"/></p> <p>15 Name of Established District</p>		<p>25 Open to Public? Yes <input type="checkbox"/> No <input checked="" type="checkbox"/></p> <p>26 Local Contact Person or Organization HKOF</p> <p>27 Other Surveys in Which Included None</p>

1 NO
2 County
Jackson
4 Present Name(s)
Residence, 14 E. 34th St.

UTM
A15/364129/4327269 B15/364015/4324770
C15/362840/4324840 D15/363015/4327410

42 Further Description of Important Features

Porch in southeast corner, leaded glass molded window heads.

43 History and Significance

A small, detailed, single house, one of a few in the survey area.

44 Description of Environment and Outbuildings

Level, landscaped lot-

45 Sources of Information

Site visit.
Kansas City Water Permit 22543.



46 Prepared by
Milton F. Perry

47 Organization
HKOF

48 Date _____ 49 Revision Date(s) _____

5 Other Name(s)



HISTORIC INVENTORY

JA-AS-002-041

1 No. 2 County Jackson 3 Location of Negatives Historic KC Foundation 6 Specific Location 108 E. 34th St.	4 Present Name(s) Residence, 108 E. 34th St. 5 Other Name(s)	26 No. of Stories 2 1/2 29 Basement? Yes <input checked="" type="checkbox"/> No <input type="checkbox"/> 30 Foundation Material Stone 31 Wall Construction Brick 32 Roof Type & Material Hip/comp shingle 33 No. of Bays Front 3 Side 4 34 Wall Treatment Painted 35 Plan Shape Square 36 Changes (Explain in #42) Addition <input type="checkbox"/> Altered <input type="checkbox"/> Moved <input type="checkbox"/> 37 Condition Interior _____ Exterior _____
7 City or Town If Rural, Township & Vicinity Kansas City, Mo. 8 Site Plan with North Arrow <div style="text-align: center; margin-top: 20px;"> </div>	16 Thematic Category Architecture 17 Date(s) or Period 1900 18 Style or Design Vernacular 19 Architect or Engineer 20 Contractor or Builder 21 Original Use, if apparent Residence 22 Present Use Residence 23 Ownership Public <input type="checkbox"/> Private <input checked="" type="checkbox"/> 24 Owner's Name & Address, if known	28 Preservation Underway? Yes <input type="checkbox"/> No <input checked="" type="checkbox"/> 38 Endangered? By What? Yes <input type="checkbox"/> No <input checked="" type="checkbox"/> 40 Visible from Public Road? Yes <input checked="" type="checkbox"/> No <input type="checkbox"/> 41 Distance from and Frontage on Road 15 x 25
A15/364129/4327269 B15/364015/4324770 C15/362840/4324840 D15/363015/4327410 10 Site Building <input checked="" type="checkbox"/> Structure <input type="checkbox"/> Object <input type="checkbox"/> 11 On National Register? Yes <input type="checkbox"/> No <input checked="" type="checkbox"/> 12 Is It Eligible? Yes <input type="checkbox"/> No <input checked="" type="checkbox"/> 13 Part of Estab. Hist. Dist.? Yes <input type="checkbox"/> No <input checked="" type="checkbox"/> 14 District Potentl.? Yes <input type="checkbox"/> No <input checked="" type="checkbox"/> 15 Name of Established District	25 Open to Public? Yes <input type="checkbox"/> No <input checked="" type="checkbox"/> 26 Local Contact Person or Organization HKCF 27 Other Surveys in Which Included None	42 Further Description of Important Features Wood and stone porch across front. Bay east side. 43 History and Significance A plain design is not common to the Neighborhood; well constructed and maintained. 44 Description of Environment and Outbuildings Stone retaining wall along sidewalk.

1 No
 2 County
 Jackson
 4 Present Name(s)
 Residence, 108 E. 34th St.



45 Sources of information Site visit. Kansas City Water Permit 17969	46 Prepared by Milton E. Perry 47 Organization HKCF 48 Date 49 Revision Date(s)
--	---

5 Other Name(s)



HISTORIC INVENTORY

JA-AS-002-042


<p>1 No</p> <p>2 County Jackson</p> <p>3 Location of Negatives Historic KC Foundation</p> <p>6 Specific Location 109-111-111 1/2 W. 34th St.</p> <p>7 City or Town II Rural, Township & Vicinity Kansas City, Mo.</p> <p>8 Site Plan with North Arrow</p> <div style="text-align: center;"> </div> <p style="text-align: center;">UTM A15/364129/4327269 B15/364015/4324770 C15/362840/4324840 D15/363015/4327410</p> <table border="1" style="width:100%; border-collapse: collapse;"> <tr> <td style="width:50%;">10 Site Building</td> <td style="width:50%;">Structure Object</td> </tr> <tr> <td>11 On National Register? Yes No</td> <td>12 Is It Eligible? Yes No</td> </tr> <tr> <td>13 Part of Estab. Hist. Dist? Yes No</td> <td>14 District Potential? Yes No</td> </tr> </table> <p>5 Name of Established District</p>	10 Site Building	Structure Object	11 On National Register? Yes No	12 Is It Eligible? Yes No	13 Part of Estab. Hist. Dist? Yes No	14 District Potential? Yes No	<p>4 Present Name(s) Apartment, 109-111-111 1/2 W. 34th Street</p> <p>5 Other Name(s)</p> <p>16 Thematic Category Architecture</p> <p>17 Date(s) or Period 1902</p> <p>18 Style or Design Vernacular</p> <p>19 Architect or Engineer</p> <p>20 Contractor or Builder</p> <p>21 Original Use, if apparent Apartments</p> <p>22 Present Use Apartments</p> <p>23 Ownership Public II Private II</p> <p>24 Owner's Name & Address. None</p> <p>26 Local Contact Person or Organization HKCF</p> <p>27 Other Surveys in Which Included None</p>	<p>28 No. of Stories 2</p> <p>29 Basement? Yes No</p> <p>30 Foundation Material Stone</p> <p>31 Wall Construction Red Brick</p> <p>32 Roof Type & Material Flat, concealed</p> <p>33 No. of Bays Front 4 Side 5</p> <p>34 Wall Treatment Natural</p> <p>35 Plan Shape Rect.</p> <p>36 Changes (Explain in #42) Addition Altered Moved</p> <p>37 Condition Interior Exterior</p> <p>38 Preservation Underway? Yes No</p> <p>39 Endangered? By What? Yes No</p> <p>40 Visible from Public Road? Yes No</p> <p>41 Distance from and Frontage on Road</p>
10 Site Building	Structure Object							
11 On National Register? Yes No	12 Is It Eligible? Yes No							
13 Part of Estab. Hist. Dist? Yes No	14 District Potential? Yes No							
<p>42 Further Description of Important Features</p> <p>Outside entrances to apartments on the first story, front facade. Wooden porches across front. Arched openings.</p> <p>43 History and Significance An example of early "flat" design - featuring an early expression of porch, which became a dominant feature of Kansas City apartment architecture.</p> <p>44 Description of Environment and Outbuildings Level lot.</p> <p>45 Sources of Information Site visit. Kansas City water Permit 22196.</p>								
<p>46 Prepared by Milton F. Perry</p> <p>47 Organization HKCF</p> <p>48 Date</p>		<p>49 Revision Date(s)</p>						

1 No
 2 County Jackson
 4 Present Name(s) Apartments, 109-111-111 1/2 W. 34th St.
 5 Other Name(s)



HISTORIC INVENTORY

JA-AS-002-043

1 No. 2 County Jackson 3 Location of Negatives Historic KC Foundation 5 Specific Location 202 E. 34th St. 7 City or Town II Rural, Township & Vicinity Kansas City, Mo. 8 Site Plan with North Arrow <div style="text-align: center;">  </div>	4 Present Name(s) Residence, 202 E. 34th St. 5 Other Name(s) 16 Thematic Category Architecture 17 Date(s) or Period 1896 18 Style or Design Queen Anne 19 Architect or Engineer 20 Contractor or Builder 21. Original Use, if apparent Residence 22 Present Use Residence 23 Ownership Public <input type="checkbox"/> Private <input checked="" type="checkbox"/> 24. Owner's Name & Address, if known 	28. No. of Stories 2 29. Basement? Yes <input checked="" type="checkbox"/> No 30 Foundation Material Stone 31. Wall Construction Frame 32. Roof Type & Material Gable/comp shingle 33. No. of Bays Front 4 Side 3 34. Wall Treatment Asbestos shingle 35. Plan Shape Rect 36. Changes (Explain in #42) Addition <input type="checkbox"/> Altered <input type="checkbox"/> Moved <input type="checkbox"/> 37. Condition Interior _____ Exterior _____ 38. Preservation Underway? Yes <input type="checkbox"/> No <input checked="" type="checkbox"/> 39. Endangered? By What? Yes <input type="checkbox"/> No <input checked="" type="checkbox"/> 40 Visible from Public Road? Yes <input checked="" type="checkbox"/> No 41 Distance from and Frontage on Road 15 x 25
--	--	---

UTM

A15/364129/4327269 B15/364015/4324770

C15/362840/4324840 D15/363015/4327410

10 Site Building <input checked="" type="checkbox"/>		Structure Object <input type="checkbox"/>	
11 On National Register? Yes <input type="checkbox"/> No <input checked="" type="checkbox"/>	12 Is It Eligible? Yes <input type="checkbox"/> No <input checked="" type="checkbox"/>	13 Part of Estab Hist Dist? Yes <input type="checkbox"/> No <input checked="" type="checkbox"/>	14 District Potent? Yes <input type="checkbox"/> No <input checked="" type="checkbox"/>
15 Name of Established District			

42 Further Description of Important Features
 Five sided tower, 2nd story front; small porch, now screened.

43 History and Significance
 Unique design for survey area.

44 Description of Environment and Outbuildings
 Level lot.



45 Sources of Information
 Site visit.
 Kansas City Water Permit 8799

46 Prepared by Milton F. Perry	
47. Organization HKCF	
48. Date	49 Revision Date(s)

1 No
 2 County
 Jackson
 4 Present Name(s)
 Residence, 202 E. 34th St.
 5 Other Name(s)



HISTORIC INVENTORY

JA-AS-002-044

1 No		4 Present Name(s) Residence, 210 E. 34th St.		1 No	
2 County Jackson		5 Other Name(s)			2 County Jackson
3 Location of Negatives Historic KC Foundation					
6 Specific Location 210 E. 34th St.		16 Thematic Category Architecture		28. No. of Stories 1 1/2	
7 City or Town If Rural, Township & Vicinity Kansas City, Mo.		17 Date(s) or Period 1898		29. Basement? Yes <input type="checkbox"/> No <input type="checkbox"/>	
8 Site Plan with North Arrow		18 Style or Design Vernacular		30. Foundation Material Stone	
		19 Architect or Engineer		31. Wall Construction	
		20 Contractor or Builder		32. Roof Type & Material Brick	
		21 Original Use, if apparent Residence		23 Ownership Public <input type="checkbox"/> Private <input checked="" type="checkbox"/>	
		22 Present Use Residence		24. Owner's Name & Address, if known	
		26. Local Contact Person or Organization HKCF		33. No. of Bays Front 3 Side 4	
		27. Other Surveys in Which Included None		34. Wall Treatment Natural	
		28. Preservation Underway? Yes <input type="checkbox"/> No <input type="checkbox"/>		35. Plan Shape	
		29. Endangered? By What? Yes <input type="checkbox"/> No <input type="checkbox"/>		36. Changes (Explain in #42) Addition <input type="checkbox"/> Altered <input type="checkbox"/> Moved <input type="checkbox"/>	
30. Visible from Public Road? Yes <input type="checkbox"/> No <input type="checkbox"/>		37. Condition Interior _____ Exterior _____			
31. Distance from and Frontage on Road 10 x 20		38. Preservation Underway? Yes <input type="checkbox"/> No <input type="checkbox"/>			

A15/364129/4327269 B15/364015/4324770

C15/362840/4324840 D15/363015/4327410

10	Site: Building <input checked="" type="checkbox"/>	Structure: Object <input type="checkbox"/>
----	---	---

11 On National Register? Yes <input type="checkbox"/> No <input checked="" type="checkbox"/>	12 Is It Eligible? Yes <input type="checkbox"/> No <input checked="" type="checkbox"/>
---	---

13 Part of Estab. First Dist? Yes <input type="checkbox"/> No <input checked="" type="checkbox"/>	14 District Potential? Yes <input type="checkbox"/> No <input checked="" type="checkbox"/>
--	---

15 Name of Established District

42 Further Description of Important Features

Steeply pitched roof, dormer in roof e porch across front.

43 History and Significance

Original details preserved by good maintenance; an early, well balanced, small home.

44 Description of Environment and Outbuildings

Level lot; paved driveway to east.




45 Sources of Information

Site visit.
Kansas City water permit 14565



46. Prepared by
Milton F. Perry47. Organization
HKCF

48. Date 49. Revision Date(s)



HISTORIC INVENTORY

JA-AS-002-045

<p>1 No</p> <p>2 County <u>Jackson</u></p> <p>3 Location of Negatives <u>Historic KC Foundation</u></p> <p>6 Specific Location <u>217 West 34th Street</u></p> <p>7 City or Town <input type="checkbox"/> Rural, Township & Vicinity <u>Kansas City, Mo</u></p> <p>8 Site Plan with North Arrow <i>W 34th</i> </p> <p style="text-align: center;">UTM A15/364129/4327269 B15/364015/4324770 C15/362840/4324840 D15/363015/4327410</p> <table border="1" style="width:100%; border-collapse: collapse;"> <tr> <td style="width:50%; text-align: center;">Building</td> <td style="width:50%; text-align: center;">Object</td> </tr> <tr> <td>11 On National Register? <input type="checkbox"/> Yes <input type="checkbox"/> No</td> <td>12 Is It Eligible? <input type="checkbox"/> Yes <input type="checkbox"/> No</td> </tr> <tr> <td>13 Part of Estab Hist Dist? <input type="checkbox"/> Yes <input type="checkbox"/> No</td> <td>14 District Potential? <input type="checkbox"/> Yes <input type="checkbox"/> No</td> </tr> </table> <p>5 Name of Established District</p>	Building	Object	11 On National Register? <input type="checkbox"/> Yes <input type="checkbox"/> No	12 Is It Eligible? <input type="checkbox"/> Yes <input type="checkbox"/> No	13 Part of Estab Hist Dist? <input type="checkbox"/> Yes <input type="checkbox"/> No	14 District Potential? <input type="checkbox"/> Yes <input type="checkbox"/> No	<p>4 Present Name(s) <u>Residence, 217 West 34th Street</u></p> <p>5 Other Name(s)</p> <p>16 Thematic Category <u>Architecture</u></p> <p>17 Date(s) or Period <u>1902</u></p> <p>18 Style or Design <u>Vernacular</u></p> <p>19 Architect or Engineer</p> <p>20 Contractor or Builder</p> <p>21 Original Use, if apparent <u>Residence</u></p> <p>22 Present Use <u>Residence</u></p> <p>23 Ownership <input type="checkbox"/> Public <input type="checkbox"/> Private</p> <p>24 Owner's Name & Address, if known</p> <p>Open to Public? <input type="checkbox"/> Yes <input type="checkbox"/> No</p> <p>26 Local Contact Person or Organization <u>HKCF</u></p> <p>27 Other Surveys in Which Included <u>None</u></p>	<p>28 No of Stories <u>2 1/2</u></p> <p>29 Basement? <input type="checkbox"/> Yes <input checked="" type="checkbox"/> No</p> <p>30 Foundation Material</p> <p>31 Wall Construction <u>Frame over brick</u></p> <p>32 Roof Type & Material</p> <p>33 No of Bays Front <u>2</u> Side <u>4</u></p> <p>34 Wall Treatment <u>Asbestos shingles</u></p> <p>35 Plan Shape <u>Flat</u></p> <p>36 Changes (Explain in #42) <input type="checkbox"/> Addition <input type="checkbox"/> Altered <input type="checkbox"/> Moved</p> <p>37 Condition Interior _____ Exterior _____</p> <p>38 Preservation Underway? <input type="checkbox"/> Yes <input checked="" type="checkbox"/> No</p> <p>39 Endangered? By What? <input type="checkbox"/> Yes <input checked="" type="checkbox"/> No</p> <p>40 Visible from Public Road? <input type="checkbox"/> Yes <input checked="" type="checkbox"/> No</p> <p>41 Distance from and Frontage on Road</p>
Building	Object							
11 On National Register? <input type="checkbox"/> Yes <input type="checkbox"/> No	12 Is It Eligible? <input type="checkbox"/> Yes <input type="checkbox"/> No							
13 Part of Estab Hist Dist? <input type="checkbox"/> Yes <input type="checkbox"/> No	14 District Potential? <input type="checkbox"/> Yes <input type="checkbox"/> No							
<p>42 Further Description of Important Features <u>Dormer in front roof slope; porch across front.</u></p> <p>43 History and Significance <u>A typical expression of a locally popular house type - well maintained and with few alterations.</u></p> <p>44 Description of Environment and Outbuildings <u>Level lot.</u></p> <p>45 Sources of Information <u>Site visit. Kansas City Water Permit 21076</u></p>								
		<p>1 No</p> <p>2 County <u>Jackson</u></p> <p>3 Present Name(s) <u>Residence, 217 West 34th Street</u></p> <p>4 Other Name(s)</p>						
								
		<p>Milton F. Perry</p> <p>47 Organization <u>HKCF</u></p> <p>48 Date 49 Revision Date(s)</p>						

1 No
 2 County
Jackson
 3 Present Name(s)
Residence, 217 West 34th Street
 4 Other Name(s)



HISTORIC INVENTORY

JA-AS-002-046

1 No		4 Present Name(s) Residence, 236 E. 34th St.		1 No	
2 County Jackson		5 Other Name(s)			2 County Jackson
3 Location of Negatives Historic KC Foundation					
6 Specific Location 236 E. 34th St.		16 Thematic Category Architecture		28 No of Stories 2 1/2	
7 City or Town If Rural, Township & Vicinity Kansas City, Mo.		17 Date(s) or Period 1897		29 Basement? Yes <input type="checkbox"/> No <input checked="" type="checkbox"/>	
8 Site Plan with North Arrow		18 Style or Design Vernacular		30 Foundation Material Stone	
		19 Architect or Engineer		31 Wall Construction Frame	
		20 Contractor or Builder		32 Roof Type & Material Gable/comp shingle	
		21 Original Use, if apparent Residence		33 No. of Bays Front 3 Side 4	
		22 Present Use Residence		34 Wall Treatment Asbestos shingle	
		23 Ownership Public <input type="checkbox"/> Private <input checked="" type="checkbox"/>		35 Plan Shape Rect.	
		24 Owner's Name & Address, if known		36 Changes (Explain in #42) Addition <input type="checkbox"/> Altered <input type="checkbox"/> Moved <input type="checkbox"/>	
UTM A15/364129/4327269 B15/364015/4324770 C15/362840/4324840 D15/363015/4327410		25 Open to Public? Yes <input type="checkbox"/> No <input checked="" type="checkbox"/>		37 Condition Interior _____ Exterior _____	
10 Site Building? <input type="checkbox"/> Structure Object? <input type="checkbox"/>		26 Local Contact Person or Organization HKCF		38 Preservation Underway? Yes <input type="checkbox"/> No <input checked="" type="checkbox"/>	
11 On National Register? Yes <input type="checkbox"/> No <input checked="" type="checkbox"/>		27 Other Surveys in Which Included None		39 Endangered? By What? Yes <input type="checkbox"/> No <input checked="" type="checkbox"/>	
13 Part of Estab. Dist? Yes <input type="checkbox"/> No <input checked="" type="checkbox"/>				40 Visible from Public Road? Yes <input type="checkbox"/> No <input checked="" type="checkbox"/>	
14 District Potent? Yes <input type="checkbox"/> No <input checked="" type="checkbox"/>				41 Distance from and Frontage on Road 15 x 25	
15 Name of Established District					

42 Further Description of Important Features
Tower, over entrance; enclosed sleep porch over entrance; open porch adja

43 History and Significance
Unique design for the survey area.

44 Description of Environment and Outbuildings
Level lot, landscaped.

45 Sources of Information
Site visit.
Kansas City Water Permit 13506.



46 Prepared by
Milton E. Perry
47 Organization
HKCF
48 Date
49 Revision Date(s)

1 No
2 County
4 Present Name(s)
5 Other Name(s)



HISTORIC INVENTORY

JA-AS-002-047

1 No		4 Present Name(s) Residence, 208 E. 34th St. Terr.		1 No	
2 County Jackson		5 Other Name(s)		2 County Jackson	
3 Location of Negatives Historic KC Foundation		16 Thematic Category Architecture		28. No of Stories 2 1/2	
6 Specific Location 208 E. 34th St. Terr.		17 Date(s) or Period 1898		29. Basement? Yes <input checked="" type="checkbox"/> No <input type="checkbox"/>	
7 City or Town if Rural, Township & Vicinity Kansas City, Missouri		18 Style or Design		30. Foundation Material Stone	
8 Site Plan with North Arrow		19 Architect or Engineer		31. Wall Construction Frame/Brick	
E. 34th St. Terr. <input type="checkbox"/>		20 Contractor or Builder		32. Roof Type & Material Gable/comp shingles	
N ↑ W 34th St. Terr.		21. Original Use, if apparent Residence		33. No. of Bays Front 4 Side 5	
		22 Present Use Residence		34. Wall Treatment Asbestos shingles	
		23 Ownership Public <input type="checkbox"/> Private <input checked="" type="checkbox"/>		35. Plan Shape Rectangle	
		24. Owner's Name & Address, if known		36. Changes Addition: (Explain in #42) Altered: Moved:	
UTM A15/364129/4327269 B15/364015/4324770 C15/362840/4324840 D15/363015/4327410		25. Open to Public? Yes <input type="checkbox"/> No <input checked="" type="checkbox"/>		37. Condition Interior _____ Exterior _____	
10 Site Building <input checked="" type="checkbox"/> Structure Object <input type="checkbox"/>		26. Local Contact Person or Organization HKCF		38. Preservation Underway? Yes <input type="checkbox"/> No <input type="checkbox"/>	
11 On National Register? Yes <input type="checkbox"/> No <input checked="" type="checkbox"/>		27. Other Surveys in Which Included None		39. Endangered? By What? Yes <input type="checkbox"/> No <input type="checkbox"/>	
12 Is It Eligible? Yes <input type="checkbox"/> No <input type="checkbox"/>				40. Visible from Public Road? Yes <input type="checkbox"/> No <input type="checkbox"/>	
13 Part of Estab Hist Dist? Yes <input type="checkbox"/> No <input checked="" type="checkbox"/>				41. Distance from and Frontage on Road 15 x 30	
14 District Potent? Yes <input type="checkbox"/> No <input type="checkbox"/>					
15 Name of Established District					

42 Further Description of Important Features
Bell cast roof; chimney designs; enclosed sleeping porch. Lower window lintels carved

43 History and Significance
Graceful, balanced design; unique for the survey area.

44 Description of Environment and Outbuildings
Well maintained lawn and house.

45 Sources of Information
Site visit
Kansas City Water Permit 15029



47. Organization
HKCF
48. Date 6/30/78 49. Revision Date(s)



Office of Historic Preservation, P.O. Box 176, Jefferson City, Missouri 65101
HISTORIC INVENTORY

JA-AS002-048

1 No		4 Present Name(s) Residence, 210 E. 34th Street Terrace	
2 County Jackson		5 Other Name(s)	
3 Location of Negatives Historic KCF Foundation			
6 Specific Location 210 E. 34th St. Terr.		16 Thematic Category Architecture	26 No of Stories 2 1/2
7 City or Town II Rural, Township & Vicinity Kansas City, Missouri		17 Date(s) or Period 1898	28 Basement? Yes <input checked="" type="checkbox"/> No
8 Site Plan with North Arrow E. 34th St. Terr. <input type="checkbox"/> N ↑ WAY WICK BLDG		18 Style or Design	30 Foundation Material Stone
		19 Architect or Engineer	31 Wall Construction Frame/brick
		20 Contractor or Builder	32 Roof Type & Material Gable/comp shingles
		21 Original Use, if apparent Residence	33 No. of Bays Front 4 Side 4
		22 Present Use Residence	34 Wall Treatment Painted
		23 Ownership Public <input type="checkbox"/> Private <input checked="" type="checkbox"/>	35 Plan Shape Rectangle
		24 Owner's Name & Address, if known	36 Changes (Explain in #42) Addition <input type="checkbox"/> Altered <input type="checkbox"/> Moved <input type="checkbox"/>
			37 Condition Interior _____ Exterior _____
A15/364129/4327269 B15/364015/4324770 C15/362840/4324840 D15/363015/4327410		25 Open to Public? Yes <input type="checkbox"/> No <input checked="" type="checkbox"/>	38 Preservation Underway? Yes <input type="checkbox"/> No <input type="checkbox"/>
10 Site Building <input checked="" type="checkbox"/> Structure I Object II		26 Local Contact Person or Organization HKCF	39 Endangered? By What? Yes <input type="checkbox"/> No <input type="checkbox"/>
11 On National Register? Yes <input type="checkbox"/> No <input checked="" type="checkbox"/>		27 Other Surveys in Which Included None	40 Visible from Public Road? Yes <input type="checkbox"/> No <input type="checkbox"/>
12 Is it Eligible? Yes <input type="checkbox"/> No <input type="checkbox"/>			41 Distance from and Frontage on Road 15 x 30
13 Part of Estab Hist Dist? Yes <input type="checkbox"/> No <input checked="" type="checkbox"/>			
14 District Potent'l? Yes <input type="checkbox"/> No <input type="checkbox"/>			
15 Name of Established District			

1 No
2 County Jackson
4 Present Name(s) Residence, 210 E. 34th Street Terrace

42 Further Description of Important Features
 Tiles on porch roofing; bell cast roof; g chimney.

43 History and Significance
 Unique design for the survey area.

44 Description of Environment and Outbuildings
 Shrubs and landscaping; well maintained house.

45 Sources of Information
 Site visit.
 Kansas City Water Permit 14965

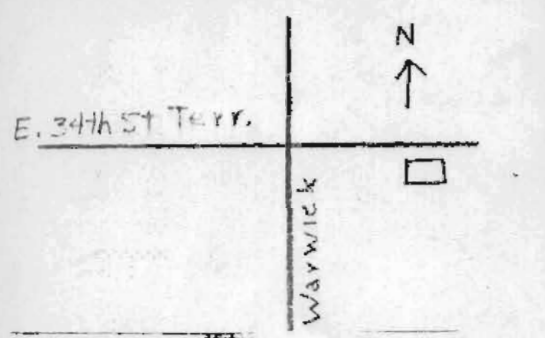


47 Organization HKCF	
48 Date 6/20/78	49 Revision Date(s)



HISTORIC INVENTORY

JA-AS-002-049

1 No 2 County Jackson 3 Location of Negatives Historic KC Foundation	4 Present Name(s) Residence, 215 East 34th Street Terrace 5 Other Name(s)
6 Specific Location 215 East 34th Street Terrace 7 City or Town, If Rural, Township & Vicinity Kansas City, Missouri 8 Site Plan with North Arrow <div style="text-align: center;"> N ↑  </div>	18 Thematic Category Architecture 17 Date(s) or Period 1894 18 Style or Design Shingle style 19 Architect or Engineer 20 Contractor or Builder 21 Original Use, if apparent Residence 22 Present Use Residence 23 Ownership Public <input type="checkbox"/> Private <input checked="" type="checkbox"/> 24 Owner's Name & Address, if known
UTM A15/364129/4327269 B15/364015/4324770 C15/362840/4324840 D15/363015/4327410	25 Open to Public? Yes <input type="checkbox"/> No <input checked="" type="checkbox"/> 26 Local Contact Person or Organization HKCP 27 Other Surveys in Which Included None
10 Site Building <input checked="" type="checkbox"/> Structure Object <input type="checkbox"/> 11 On National Register? Yes <input type="checkbox"/> No <input checked="" type="checkbox"/> 12 Is it Eligible? Yes <input type="checkbox"/> No <input checked="" type="checkbox"/> 13 Part of Estab Hist Dist? Yes <input type="checkbox"/> No <input checked="" type="checkbox"/> 14 District Potent? Yes <input type="checkbox"/> No <input checked="" type="checkbox"/> 15 Name of Established District	28 No of Stories 1 1/2 29 Basement? Yes <input checked="" type="checkbox"/> No <input type="checkbox"/> 30 Foundation Material Stone 31 Wall Construction Frame/brick 32 Roof Type & Material Gable/comp shingles 33 No. of Bays Front 3 Side 4 34 Wall Treatment Painted 35 Plan Shape 36 Changes (Explain in #42) Addition <input type="checkbox"/> Altered <input type="checkbox"/> Moved <input type="checkbox"/> 37 Condition Interior _____ Exterior _____ 38 Preservation Underway? Yes <input type="checkbox"/> No <input checked="" type="checkbox"/> 39 Endangered? By What? Yes <input type="checkbox"/> No <input checked="" type="checkbox"/> 40 Visible from Public Road? Yes <input type="checkbox"/> No <input checked="" type="checkbox"/> 41 Distance from and Frontage on Road 15 x 35

1 No
2 County
Jackson
3 Present Name(s)
Residence 215 East 34th St. Terrace

42 Further Description of Important Features

Double gable dormer pierces front roof slo porch enclosed under roof; small window in slope; Palladian window, g

43 History and Significance

An early expression for the survey area; well maintained, with details preserved. (similar to 219 East 34th Street).

44 Description of Environment and Outbuildings

Level lot, driveway along west side.

45 Sources of Information

Site visit.
Kansas City Water Permit 12258



47. Organization
HKCP
48. Date 6/20/78 49. Revision Date(s)



HISTORIC INVENTORY

JA-AS-202-050

<p>1 No.</p> <p>2 County Jackson</p> <p>3 Location of Negatives Historic KC Foundation</p> <p>6 Specific Location Residence, 219 E. 34th St. Terr.</p> <p>7 City or Town <input type="checkbox"/> Rural, Township & Vicinity Kansas City, Missouri</p> <p>8 Site Plan with North Arrow</p> <div style="text-align: center;"> <p>34th St</p> <p>Warwick</p> <p>N ↑</p> </div> <p>UTM 15/364129/4327269 B15/364015/4324770 15/362840/4324840 D15/363015/4327410</p> <p>10 Site Building <input checked="" type="checkbox"/> Structure Object <input type="checkbox"/></p> <table border="1" style="width:100%; border-collapse: collapse;"> <tr> <td>11 On National Register? Yes <input type="checkbox"/> No <input checked="" type="checkbox"/></td> <td>12 Is it Eligible? Yes <input type="checkbox"/> No <input type="checkbox"/></td> </tr> <tr> <td>13 Part of Estab. Hist. Dist.? Yes <input type="checkbox"/> No <input checked="" type="checkbox"/></td> <td>14 District Potent'l? Yes <input type="checkbox"/> No <input type="checkbox"/></td> </tr> </table> <p>15 Name of Established District</p>	11 On National Register? Yes <input type="checkbox"/> No <input checked="" type="checkbox"/>	12 Is it Eligible? Yes <input type="checkbox"/> No <input type="checkbox"/>	13 Part of Estab. Hist. Dist.? Yes <input type="checkbox"/> No <input checked="" type="checkbox"/>	14 District Potent'l? Yes <input type="checkbox"/> No <input type="checkbox"/>	<p>4 Present Name(s) Residence, 219 East 34th Street Terrace</p> <p>5 Other Name(s)</p> <p>16 Thematic Category Architecture</p> <p>17 Date(s) or Period 1894</p> <p>18 Style or Design Vernacular</p> <p>19 Architect or Engineer</p> <p>20 Contractor or Builder</p> <p>21 Original Use, if apparent Residence</p> <p>22 Present Use Residence</p> <p>23 Ownership Public <input type="checkbox"/> Private <input checked="" type="checkbox"/></p> <p>24 Owner's Name & Address, if known</p> <p>25 Open to Public? Yes <input type="checkbox"/> No <input checked="" type="checkbox"/></p> <p>26 Local Contact Person or Organization HKCF</p> <p>27 Other Surveys in Which Included None</p>	<p>28 No. of Stories 2 1/2</p> <p>29 Basement? Yes <input type="checkbox"/> No <input checked="" type="checkbox"/></p> <p>30 Foundation Material Stone</p> <p>31 Wall Construction Brick</p> <p>32 Roof Type & Material Gable/comp shingle</p> <p>33 No. of Bays Front 2 Side 3</p> <p>34 Wall Treatment Painted</p> <p>35 Plan Shape Rectangle</p> <p>36 Changes (Explain in #42) Addition <input type="checkbox"/> Altered <input type="checkbox"/> Moved <input type="checkbox"/></p> <p>37 Condition Interior _____ Exterior _____</p> <p>38 Preservation Underway? Yes <input type="checkbox"/> No <input type="checkbox"/></p> <p>39 Endangered? By What? Yes <input type="checkbox"/> No <input type="checkbox"/></p> <p>40 Visible from Public Road? Yes <input type="checkbox"/> No <input type="checkbox"/></p> <p>41 Distance from and Frontage on Road 15 x 25</p>
11 On National Register? Yes <input type="checkbox"/> No <input checked="" type="checkbox"/>	12 Is it Eligible? Yes <input type="checkbox"/> No <input type="checkbox"/>					
13 Part of Estab. Hist. Dist.? Yes <input type="checkbox"/> No <input checked="" type="checkbox"/>	14 District Potent'l? Yes <input type="checkbox"/> No <input type="checkbox"/>					

1 No
2 County Jackson
4 Present Name(s) Residence, 219 East 34th St. Terr.

42 Further Description of Important Features

Two gables visible on front facade; piercing front roof slope; frame and stone porch across front.

43 History and Significance

A well preserved design, unique for the survey area.

44 Description of Environment and Outbuildings

Level lot; small yard.



45 Sources of Information

Site visit.
Kansas City Water Permit 12904

46 Prepared by

Milton F. Perry

47 Organization

HKCF

48 Date 6/20/78

49 Revision Date(s)



HISTORIC INVENTORY



JA-AS-002-051

<p>1 No</p> <p>2 County Jackson</p> <p>3 Location of Negatives Historic KC Foundation</p>	<p>4 Present Name(s) Apartment, 308-10 East 34th Street</p> <p>5 Other Name(s)</p>	1 No
<p>6 Special Designation 308-310 East 34th Street</p> <p>7 City or Town If Rural, Township & Vicinity Kansas City, Mo.</p> <p>8 Site Plan with North Arrow</p> <div style="text-align: center;"> </div>	<p>16 Thematic Category Architecture</p> <p>17 Date(s) or Period 1911</p> <p>18 Style or Design Modified Greek Revival</p> <p>19 Architect or Engineer</p> <p>20 Contractor or Builder</p> <p>21 Original Use, if apparent Apartments</p> <p>22 Present Use Apartments</p> <p>23 Ownership Public <input type="checkbox"/> Private <input type="checkbox"/></p> <p>24 Owner's Name & Address, if known</p>	2 County Jackson
<p>10 Site Building Structure Object</p> <p>11 On National Register? Yes No</p> <p>12 Is It Eligible? Yes No</p> <p>13 Part of Estab Hist Dist? Yes No</p> <p>14 District Potent? Yes No</p> <p>5 Name of Established District</p>	<p>Open to Public? Yes <input type="checkbox"/> No <input type="checkbox"/></p> <p>26 Local Contact Person or Organization HKCF</p> <p>27 Other Surveys in Which Included None</p>	4 Present Name(s) Apartment, 308-10 E. 34th
<p>42 Further Description of Important Features Stucco Ionic columns; cut stone quoins.</p> <p>43 History and Significance A variation of the "columnnade" apartments popular in the city.</p> <p>44 Description of Environment and Outbuildings Small yard; stone retaining wall along sidewalk.</p> <p>45 Sources of Information Site visit. Kansas City Water Permit 46124</p>	<p>28 No of Stories 3</p> <p>29 Basement? Yes <input type="checkbox"/> No <input type="checkbox"/></p> <p>30 Foundation Material Stone</p> <p>31 Wall Construction Brick</p> <p>32 Roof Type & Material Gable/tile</p> <p>33 No of Bays Front 5 Side 7</p> <p>34 Wall Treatment Natural</p> <p>35 Plan Shape Rect.</p> <p>36 Changes (Explain in #42) Addition <input type="checkbox"/> Altered <input type="checkbox"/> Moved <input type="checkbox"/></p> <p>37 Condition Interior _____ Exterior _____</p> <p>38 Preservation Underway? Yes <input type="checkbox"/> No <input type="checkbox"/></p> <p>39 Endangered? By What? Yes <input type="checkbox"/> No <input type="checkbox"/></p>	5 Other Name(s)
		15 Other Name(s)
<p>HKCF</p>		15 Other Name(s)
<p>48 Date</p>		15 Other Name(s)
<p>49 Revision Date(s)</p>		15 Other Name(s)



Office of Historic Preservation, P.O. Box 176, Jefferson City, Missouri 65101
HISTORIC INVENTORY

JA-AS-002-052

1 No		4 Present Name(s) Residence, 3401 Baltimore Ave.		1 No
2 County Jackson		5 Other Name(s)		
3 Location of Negatives Historic KC Foundation		16 Thematic Category Architecture		2 County Jackson
6 Specific Location 3401 Baltimore Ave.		17 Date(s) or Period 1902		
7 City or Town II Rural, Township & Vicinity Kansas City, Mo.		18 Style or Design Vernacular		4 Present Name(s) Residence, 3401 Baltimore Ave.
8 Site Plan with North Arrow 		19 Architect or Engineer		
UTM A15/364129/4327269 B15/364015/4324770 C15/362840/4324840 D15/363015/4327410		20 Contractor or Builder		5 Other Name(s)
10 Site Building Structure Object		21 Original Use, if apparent Residence		
11 On National Register? Yes No		22 Present Use Residence		1 No
12 Is II Eligible? Yes No		23 Ownership Public Private		
13 Part of Estab Hist Dist? Yes No		24 Owner's Name & Address, if known		2 County Jackson
14 District Potential? Yes No		25 Public? Yes No		
5 Name of Established District		26 Local Contact Person or Organization HKCF		4 Present Name(s) Residence, 3401 Baltimore Ave.
42 Further Description of Important Features Brick chimney piercing front roof slope, an indication of fireplace along front wall; wood porch across front.		27 Other Surveys in Which Included None		
43 History and Significance A simple, dignified expression of a vernacular style.		28 No of Stories 2		5 Other Name(s)
44 Description of Environment and Outbuildings Level lot. Garage, built 1931.		29 Basement? Yes No		
45 Sources of Information Site visit. Kansas City Water Permit 20495. Kansas City Building Permit 94401.		30 Foundation Material Stone		1 No
		31 Wall Construction Brick		
		32 Roof Type & Material Hip/comp shingle		2 County Jackson
		33 No. of Bays Front 3 Side 3		
		34 Wall Treatment Brick		4 Present Name(s) Residence, 3401 Baltimore Ave.
		35 Plan Shape		
		36 Changes (Explain in #42) Addition Altered Moved		5 Other Name(s)
		37 Condition Interior Exterior		
		38 Preservation Underway? Yes No		1 No
		39 Endangered? By What? Yes No		
		40 Visible from Public Road? Yes No		2 County Jackson
		41 Distance from and 3401 Baltimore		
		47 Organization HKCF		5 Other Name(s)
		48 Date 49 Revision Date(s)		
				1 No



HISTORIC INVENTORY

JA-AS-002-053

1 No		4 Present Name(s) 3411 Baltimore Ave.		1 No 2 County Jackson 3 Location of Negatives Historic KC Foundation
2 County Jackson		5 Other Name(s)		
3 Location of Negatives Historic KC Foundation				
6 Specific Location 3411 Baltimore Ave.		18 Thematic Category Architecture		28. No of Stories 2 1/2
7 City or Town II Rural, Township & Vicinity Kansas City, Mo.		17 Date(s) or Period 1902		29. Basement? Yes <input type="checkbox"/> No <input type="checkbox"/>
8 Site Plan with North Arrow <i>11 34th St</i> <i>W. H. Perry</i>		18 Style or Design Classical Revival		30. Foundation Material Stone
		19 Architect or Engineer		31. Wall Construction Frame over stone
		20 Contractor or Builder		32. Roof Type & Material Hip/ comp. shingle
		21. Original Use, if apparent Residence		33. No. of Bays Front 2 Side 3
		22 Present Use Residence		34. Wall Treatment Asbestos shingles
		23 Ownership Public <input type="checkbox"/> Private <input type="checkbox"/>		35. Plan Shape Rect.
		24. Owner's Name & Address, if known		36. Changes (Explain in #42) Addition <input type="checkbox"/> Altered <input type="checkbox"/> Moved <input type="checkbox"/>
UTM A15/364129/4327269 B15/364015/4324770 C15/362840/4324840 D15/363015/4327410		25. Local Contact Person or Organization Historic KC Foundation		37. Condition Interior _____ Exterior _____
11 On National Register? Yes <input type="checkbox"/> No <input type="checkbox"/>		12 Is It Eligible? Yes <input type="checkbox"/> No <input type="checkbox"/>		38. Preservation Underway? Yes <input type="checkbox"/> No <input type="checkbox"/>
13 Part of Estab. Hist. Dist? Yes <input type="checkbox"/> No <input type="checkbox"/>		14 District Potent? Yes <input type="checkbox"/> No <input type="checkbox"/>		39. Endangered? By What? Yes <input type="checkbox"/> No <input type="checkbox"/>
5 Name of Established District		27. Other Surveys in Which Included None		40. Visible from _____ Yes <input type="checkbox"/>
42. Further Description of Important Features Modified bell cast gable over northern half of roof; stone porch across front; dormer in south roof slope.				
43. History and Significance A simple modification of a classical revival basic design, using hip and gable roofs; wide eaves with brackets.				
44. Description of Environment and Outbuildings Level lot.				
45. Sources of Information Site visit. Kansas City Water Permit 20478				
46. Prepared by Milton F. Perry				
47. Organization HKCF				
48. Date 49. Revision Date(s)				



1 No
2 County
Jackson
3 Location of Negatives
Historic KC Foundation
4 Present Name(s)
3411 Baltimore Avenue
5 Other Name(s)

3411 Baltimore



HISTORIC INVENTORY

JAAS-002-054

<p>1 No</p> <p>2 County Jackson</p> <p>3 Location of Negatives Historic KC Foundation</p> <p>6 Specific Location 3415 Baltimore Avenue</p> <p>7 City or Town If Rural, Township & Vicinity Kansas City, Missouri</p> <p>8 Site Plan with North Arrow</p> <div style="text-align: center;"> <p>UTM</p> <p>A15/364129/4327269 B15/364015/4324770</p> <p>C15/362840/4324840 D15/363015/4327410</p> </div> <table border="1" style="width:100%; border-collapse: collapse;"> <tr> <td style="width:50%;"><p>11 On National Register? Yes No</p></td> <td style="width:50%;"><p>12 Is It Eligible? Yes No</p></td> </tr> <tr> <td><p>13 Part of Estab. Hist. Dist? Yes No</p></td> <td><p>14 District Potential? Yes No</p></td> </tr> </table> <p>5 Name of Established District</p>	<p>11 On National Register? Yes No</p>	<p>12 Is It Eligible? Yes No</p>	<p>13 Part of Estab. Hist. Dist? Yes No</p>	<p>14 District Potential? Yes No</p>	<p>4 Present Name(s) Residence, 3415 Baltimore Avenue</p> <p>5 Other Name(s)</p> <p>16 Thematic Category Architecture</p> <p>17 Date(s) or Period 1902</p> <p>18 Style or Design Modified Classic Revival</p> <p>19 Architect or Engineer</p> <p>20 Contractor or Builder</p> <p>21 Original Use, if apparent Residence</p> <p>22 Present Use Residence</p> <p>23 Ownership Public <input type="checkbox"/> Private <input type="checkbox"/></p> <p>24 Owner's Name & Address, if known</p> <p>25 Is it Historic? Yes <input type="checkbox"/> No <input type="checkbox"/></p> <p>26 Local Contact Person or Organization HKCF</p> <p>27 Other Surveys in Which Included None</p> <p>28 No. of Stories 2 1/2</p> <p>29 Basement? Yes <input type="checkbox"/> No <input type="checkbox"/></p> <p>30 Foundation Material Stone</p> <p>31 Wall Construction Frame over brick</p> <p>32 Roof Type & Material Gable and comp shingle</p> <p>33 No. of Bays Front 3 Side 3</p> <p>34 Wall Treatment Asbestos shingle</p> <p>35 Plan Shape Rect</p> <p>36 Changes (Explain in #42) Addition <input type="checkbox"/> Altered <input type="checkbox"/> Moved <input type="checkbox"/></p> <p>37 Condition Interior _____ Exterior _____</p> <p>38 Preservation Underway? Yes <input type="checkbox"/> No <input type="checkbox"/></p> <p>39 Endangered? By What? Yes <input type="checkbox"/> No <input type="checkbox"/></p>
<p>11 On National Register? Yes No</p>	<p>12 Is It Eligible? Yes No</p>				
<p>13 Part of Estab. Hist. Dist? Yes No</p>	<p>14 District Potential? Yes No</p>				

42 Further Description of Important Features

Dormers in south roof slope; gable over north side of front roof; porch across front.

43 History and Significance

Modified classic revival expression; wide eaves with prominent brackets.

44 Description of Environment and Outbuildings

Level lot.
Sleeping porch built 1913

45 Sources of Information

Site visit.
Kansas City Water Permit 20479.
Kansas City Building Permit 54215

46 Prepared by
Milton F. Perry

47 Organization
HKCF

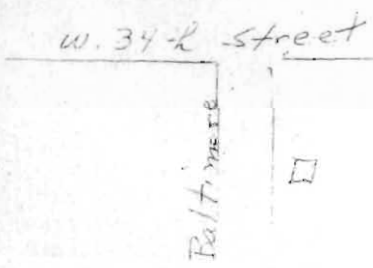
48 Date 49 Revision Date(s)

1 No

2 County
Jackson

4 Present Name(s)
Residence, 3415 Baltimore Avenue

5 Other Name(s)





HISTORIC INVENTORY

JA-AS-002-055

1 No		4 Present Name(s) Residence, 3423 Baltimore Avenue	
2 County Jackson		5 Other Name(s) Isaac Moog Residence	
3 Location of Negatives Historic KC Foundation			
6 Specific Location 3423 Baltimore Ave.		18 Thematic Category Architecture	
7 City or Town II Rural, Township & Vicinity Kansas City, Mo.		17 Date(s) or Period 1908	
8 Site Plan with North Arrow		19 Architect or Engineer	
		20 Contractor or Builder Thomas Combs	
		21 Original Use, if apparent Residence	
		22 Present Use Residence	
		23 Ownership Public <input type="checkbox"/> Private <input type="checkbox"/>	
		24 Owner's Name & Address, if known	
		28 No. of Stories 2 1/2	
		29. Basement? Yes <input type="checkbox"/> No <input type="checkbox"/>	
		30 Foundation Material Stone	
		31. Wall Construction Brick	
		32 Roof Type & Material Bable/comp shingle	
		33. No. of Bays Front 3 Side 6	
		34 Wall Treatment Natural	
		35. Plan Shape Rect.	
		36 Changes (Explain in #42) Addition <input type="checkbox"/> Altered <input type="checkbox"/> Moved <input type="checkbox"/>	
		37 Condition Interior _____ Exterior _____	
		38 Preservation Underway? Yes <input type="checkbox"/> No <input type="checkbox"/>	
		39 Endangered? By What? Yes <input type="checkbox"/> No <input type="checkbox"/>	
		40 Visible from Public Road? Yes <input type="checkbox"/> No <input type="checkbox"/>	
9 UTM A15/364129/4327269 B15/364015/4324770 C15/362840/4324840 D15/363015/4327410		25 Open to Public? Yes <input type="checkbox"/> No <input type="checkbox"/>	
10 Site Building		26 Local Contact Person or Organization HKCF	
11 On National Register? Yes <input type="checkbox"/> No <input type="checkbox"/>		27 Other Surveys in Which Included None	
12 is II Eligible? Yes <input type="checkbox"/> No <input type="checkbox"/>			
13 Part of Estab Hist Dist? Yes <input type="checkbox"/> No <input type="checkbox"/>			
14 District Potent? Yes <input type="checkbox"/> No <input type="checkbox"/>			
5 Name of Established District			

42 Further Description of Important Features
Three dormers front roof slope; segmental porch across front with classical moldings; upper porch center, 2nd floor two story addition in rear built 1915.

41 History and Significance
Substantial house for this neighborhood. Isaac Moog, first owner, was manager of Schwarzschild & Suysberger Beef and Provision Company.

43 Description of Environment and Outbuildings
Level lot, paved drive along south side.

45 Sources of Information
Site visit.
Kansas City water Permit 37237
Kansas City Building Permit 58532
1909 Kansas City Directory, 967.



3423 Baltimore Ave

Prepared by
Milton E. Powers
47 Organization
HKCF
48 Date
49 Revision Date(s)

1 No
2 County
Jackson
3 Present Name(s)
Residence, 3423 Baltimore Ave.
4 Other Name(s)
Isaac Moog Residence



5
0
Drove
1
2
3
4
5
6
7
8
9
10
11
12
13
14
15
16
17
18
19
20
21
22
23
24
25
26
27
28
29
30
31
32
33
34
35
36
37
38
39
40
41
42
43
44
45
46
47
48
49
50
51
52
53
54
55
56
57
58
59
60
61
62
63
64
65
66
67
68
69
70
71
72
73
74
75
76
77
78
79
80
81
82
83
84
85
86
87
88
89
90
91
92
93
94
95
96
97
98
99
100
101
102
103
104
105
106
107
108
109
110
111
112
113
114
115
116
117
118
119
120
121
122
123
124
125
126
127
128
129
130
131
132
133
134
135
136
137
138
139
140
141
142
143
144
145
146
147
148
149
150
151
152
153
154
155
156
157
158
159
160
161
162
163
164
165
166
167
168
169
170
171
172
173
174
175
176
177
178
179
180
181
182
183
184
185
186
187
188
189
190
191
192
193
194
195
196
197
198
199
200
201
202
203
204
205
206
207
208
209
210
211
212
213
214
215
216
217
218
219
220
221
222
223
224
225
226
227
228
229
230
231
232
233
234
235
236
237
238
239
240
241
242
243
244
245
246
247
248
249
250
251
252
253
254
255
256
257
258
259
260
261
262
263
264
265
266
267
268
269
270
271
272
273
274
275
276
277
278
279
280
281
282
283
284
285
286
287
288
289
290
291
292
293
294
295
296
297
298
299
300
301
302
303
304
305
306
307
308
309
310
311
312
313
314
315
316
317
318
319
320
321
322
323
324
325
326
327
328
329
330
331
332
333
334
335
336
337
338
339
340
341
342
343
344
345
346
347
348
349
350
351
352
353
354
355
356
357
358
359
360
361
362
363
364
365
366
367
368
369
370
371
372
373
374
375
376
377
378
379
380
381
382
383
384
385
386
387
388
389
390
391
392
393
394
395
396
397
398
399
400
401
402
403
404
405
406
407
408
409
410
411
412
413
414
415
416
417
418
419
420
421
422
423
424
425
426
427
428
429
430
431
432
433
434
435
436
437
438
439
440
441
442
443
444
445
446
447
448
449
450
451
452
453
454
455
456
457
458
459
460
461
462
463
464
465
466
467
468
469
470
471
472
473
474
475
476
477
478
479
480
481
482
483
484
485
486
487
488
489
490
491
492
493
494
495
496
497
498
499
500
501
502
503
504
505
506
507
508
509
510
511
512
513
514
515
516
517
518
519
520
521
522
523
524
525
526
527
528
529
530
531
532
533
534
535
536
537
538
539
540
541
542
543
544
545
546
547
548
549
550
551
552
553
554
555
556
557
558
559
560
561
562
563
564
565
566
567
568
569
570
571
572
573
574
575
576
577
578
579
580
581
582
583
584
585
586
587
588
589
590
591
592
593
594
595
596
597
598
599
600
601
602
603
604
605
606
607
608
609
610
611
612
613
614
615
616
617
618
619
620
621
622
623
624
625
626
627
628
629
630
631
632
633
634
635
636
637
638
639
640
641
642
643
644
645
646
647
648
649
650
651
652
653
654
655
656
657
658
659
660
661
662
663
664
665
666
667
668
669
670
671
672
673
674
675
676
677
678
679
680
681
682
683
684
685
686
687
688
689
690
691
692
693
694
695
696
697
698
699
700
701
702
703
704
705
706
707
708
709
710
711
712
713
714
715
716
717
718
719
720
721
722
723
724
725
726
727
728
729
730
731
732
733
734
735
736
737
738
739
740
741
742
743
744
745
746
747
748
749
750
751
752
753
754
755
756
757
758
759
760
761
762
763
764
765
766
767
768
769
770
771
772
773
774
775
776
777
778
779
780
781
782
783
784
785
786
787
788
789
790
791
792
793
794
795
796
797
798
799
800
801
802
803
804
805
806
807
808
809
810
811
812
813
814
815
816
817
818
819
820
821
822
823
824
825
826
827
828
829
830
831
832
833
834
835
836
837
838
839
840
841
842
843
844
845
846
847
848
849
850
851
852
853
854
855
856
857
858
859
860
861
862
863
864
865
866
867
868
869
870
871
872
873
874
875
876
877
878
879
880
881
882
883
884
885
886
887
888
889
890
891
892
893
894
895
896
897
898
899
900
901
902
903
904
905
906
907
908
909
910
911
912
913
914
915
916
917
918
919
920
921
922
923
924
925
926
927
928
929
930
931
932
933
934
935
936
937
938
939
940
941
942
943
944
945
946
947
948
949
950
951
952
953
954
955
956
957
958
959
960
961
962
963
964
965
966
967
968
969
970
971
972
973
974
975
976
977
978
979
980
981
982
983
984
985
986
987
988
989
990
991
992
993
994
995
996
997
998
999
1000



HISTORIC INVENTORY

JA-AS-002-057

1 No		4 Present Name(s) Residence, 3231 Broadway		1 No 2 County Jackson
2 County Jackson		5 Other Name(s) James J. Norton Residence		
3 Location of Negatives Historic KC Foundation				
6 Specific Location 3231 Broadway		16 Thematic Category Architecture		2 County Jackson 4 Present Name(s) Residence, 3231 Broadway
7 City or Town If Rural, Township & Vicinity Kansas City, Mo.		17 Date(s) or Period 1906		
8 Site Plan with North Arrow		18 Style or Design Classic Revival		
		19 Architect or Engineer		
		20 Contractor or Builder		
		21. Original Use, if apparent Residence		
		22 Present Use Residence		
		23 Ownership Public <input type="checkbox"/> Private <input type="checkbox"/>		
		24. Owner's Name & Address, if known		
		25. Open to Public? Yes <input type="checkbox"/> No <input type="checkbox"/>		
10 Site Building Structure Object		26 Local Contact Person or Organization HKCF		
11 On National Register? Yes No		27 Other Surveys in Which Included None		
12 Is II Eligible? Yes No				
13 Part of Estab Hist Dist? Yes No				
14 District Potentl? Yes No				
15 Name of Established District				
12 Further Description of Important Features Dormers in front and south roof slopes stone trim used around windows; brick porch across front.		28 No of Stories 2 1/2		
13 History and Significance A substantial house in the popular local tradition. James J. Norton was manager of the German Village at Electric Park local amusement park.		29. Basement? Yes No		
14 Description of Environment and Outbuildings Great driveway to garage along south entrance, center of south side.		30 Foundation Material Stone		
15 Sources of information Site visit. Kansas City Water Permit 29646. 1907 Kansas City Directory, 1062		31. Wall Construction Red Brick		
		32. Roof Type & Material Hip/ composition		
		33. No. of Bays Front 3 Side 4		
		34. Wall Treatment Natural		
		35. Plan Shape Rect		
		36. Changes (Explain in #42) Addition Altered Moved		
		37. Condition Interior Exterior		
		38. Preservation Underway? Yes No		
		39. Endangered? By What? Yes No		
		40. Visible from Public Road? Yes No		
		41. Distance from and Frontage on Road 15 x 90		
		46. Prepared by Milton E. Perry		
		47. Organization HKCF		
		48. Date 49. Revision Date(s)		



3231 Broadway - 2 1/2 stories - red brick driveway.



HISTORIC INVENTORY


JA-AS-002-058

<p>1 No</p> <p>2 County Jackson</p> <p>3 Location of Negatives Historic KC Foundation</p> <p>6 Specific Location 3119 Central Street</p> <p>7 City or Town if Rural, Township & Vicinity Kansas City, Mo.</p> <p>8 Site Plan with North Arrow <i>3119</i></p>	<p>4 Present Name(s) Residence, 3119 Central Street</p> <p>5 Other Name(s)</p> <p>16 Thematic Category Architecture</p> <p>17 Date(s) or Period 1908</p> <p>18 Style or Design Vernacular</p> <p>19 Architect or Engineer</p> <p>20 Contractor or Builder</p> <p>21 Original Use, if apparent Residence</p> <p>22 Present Use Residence</p> <p>23 Ownership Public <input type="checkbox"/> Private <input type="checkbox"/></p> <p>24 Owner's Name & Address, if known</p> <p>26 Local Contact Person or Organization HKCF</p> <p>27 Other Surveys in Which Included None</p>	<p>28 No of Stories 2</p> <p>29 Basement? Yes <input type="checkbox"/> No <input type="checkbox"/></p> <p>30 Foundation Material Stone</p> <p>31 Wall Construction Brick</p> <p>32 Roof Type & Material Flat</p> <p>33 No. of Bays Front 3 Side 3</p> <p>34 Wall Treatment Natural</p> <p>35 Plan Shape</p> <p>36 Changes (Explain in #42) Addition <input type="checkbox"/> Altered <input type="checkbox"/> Moved <input type="checkbox"/></p> <p>37 Condition Interior <input type="checkbox"/> Exterior <input type="checkbox"/></p> <p>38 Preservation Underway? Yes <input type="checkbox"/> No <input type="checkbox"/></p>				
<p>9 UTM A15/364129/4327269 B15/364015/4324770 C15/362840/4324840 D15/363015/4327410</p> <p>10 Site Building Structure Object</p> <table border="1" style="width:100%; border-collapse: collapse;"> <tr> <td>11 On National Register? Yes <input type="checkbox"/> No <input type="checkbox"/></td> <td>12 Is It Eligible? Yes <input type="checkbox"/> No <input type="checkbox"/></td> </tr> <tr> <td>13 Part of Estab. Hist. Dist.? Yes <input type="checkbox"/> No <input type="checkbox"/></td> <td>14 District Potent?? Yes <input type="checkbox"/> No <input type="checkbox"/></td> </tr> </table> <p>15 Name of Established District</p>		11 On National Register? Yes <input type="checkbox"/> No <input type="checkbox"/>	12 Is It Eligible? Yes <input type="checkbox"/> No <input type="checkbox"/>	13 Part of Estab. Hist. Dist.? Yes <input type="checkbox"/> No <input type="checkbox"/>	14 District Potent?? Yes <input type="checkbox"/> No <input type="checkbox"/>	<p>2 County Jackson</p> <p>4 Present Name(s) Residence, 3119 Central Street</p>
11 On National Register? Yes <input type="checkbox"/> No <input type="checkbox"/>	12 Is It Eligible? Yes <input type="checkbox"/> No <input type="checkbox"/>					
13 Part of Estab. Hist. Dist.? Yes <input type="checkbox"/> No <input type="checkbox"/>	14 District Potent?? Yes <input type="checkbox"/> No <input type="checkbox"/>					
<p>42 Further Description of Important Features Corbelled parapet, white stone trim, 2-story brick porch across front.</p> <p>43 History and Significance A duplex residence, designed to resemble a single family residence. Residences of this design were not common in this city.</p> <p>44 Description of Environment and Outbuildings Level lot.</p> <p>45 Sources of Information Site visit. Kansas City water Permit 36670</p>						
		<p>47 Organization HKCF</p> <p>48 Date</p> <p>49 Revision Date(s)</p>				



*2 119 Central (c1)
4 bays - all red brick*

1 NO
2 County
4 Present Name(s)
5 Other Name(s)



Office of Historic Preservation, P.O. Box 176, Jefferson City, Missouri 65101
HISTORIC INVENTORY

JA-AS-007-059

1 No		4 Present Name(s) Residence, 3126 Central Street		1 No 2 County Jackson
2 County Jackson		5 Other Name(s)		
3 Location of Negatives Historic KC Foundation				
6 Specific Location 3126 Central Street		16 Thematic Category Architecture		2 No of Stories 2 1/2 29. Basement? Yes <input type="checkbox"/> No <input type="checkbox"/> 30 Foundation Material Stone 31. Wall Construction Brick 32. Roof Type & Material Gable/ comp shingle 33. No. of Bays Front 2 Side 4 34. Wall Treatment Natural 35. Plan Shape Rect. 36. Changes (Explain in #42) Addition <input type="checkbox"/> Altered <input type="checkbox"/> Moved <input type="checkbox"/> 37. Condition Interior _____ Exterior _____ 38. Preservation Underway? Yes <input type="checkbox"/> No <input type="checkbox"/> 39. Endangered? By What? Yes <input type="checkbox"/> No <input type="checkbox"/> 40. Visible from Public Road? Yes <input type="checkbox"/> No <input type="checkbox"/>
7 City or Town If Rural, Township & Vicinity Kansas City, Missouri		17 Date(s) or Period 1900		
8 Site Plan with North Arrow at 3126 ST		18 Style or Design Vernacular		
		19 Architect or Engineer		
		20 Contractor or Builder		
		21. Original Use, if apparent Residence		
		22 Present Use Residence		
		23 Ownership Public <input type="checkbox"/> Private <input type="checkbox"/>		
		24 Owner's Name & Address, if known		
		25. Open to Public? Yes <input type="checkbox"/> No <input type="checkbox"/>		
9 A15/364129/4327269 B15/364015/4324770 C15/362840/4324840 D15/363015/4327410		26. Local Contact Person or Organization HKCF		
10 Site Building Structure Object		27 Other Surveys in Which Included None		
11 On National Register? Yes <input type="checkbox"/> No <input type="checkbox"/>				
12 Is it Eligible? Yes <input type="checkbox"/> No <input type="checkbox"/>				
13 Part of Estab Hist Dist? Yes <input type="checkbox"/> No <input type="checkbox"/>				
14 District Potent'l? Yes <input type="checkbox"/> No <input type="checkbox"/>				
15 Name of Established District				
42 Further Description of Important Features Porches across front on both floors, arched window openings.				
43 History and Significance A design dominated by the double porches- (House demolished after being studied.)				
44 Description of Environment and Outbuildings Sited above street grade.				
45 Sources of Information Site visit. Kansas City water Permit 42655				
46 Prepared by Milton F. Perry				
47. Organization HKCF				
48. Date		49 Revision Date(s)		



3126 Central (4)
To be torn down

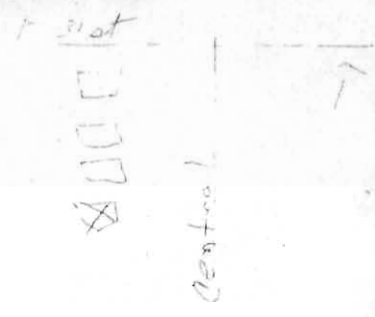
2 County
Jackson
4 Present Name(s)
Residence, 3126 Central Street

5 Other Name(s)



HISTORIC INVENTORY

JA-AS-002-060

1 No.		4 Present Name(s) Residence, 3212 Central Street		1 NO	
2 County Jackson		5 Other Name(s) Robert W. Waddell Residence			2 County Jackson
3 Location of Negatives Historic KC Foundation					
6 Specific Location 3212 Central Street		16 Thematic Category Architecture		28 No. of Stories 2 1/2	
7 City or Town If Rural, Township & Vicinity Kansas City, Mo.		17 Date(s) or Period 1904		29 Basement? Yes No	
8 Site Plan with North Arrow 		18 Style or Design Vernacular		30 Foundation Material Stone	
		19 Architect or Engineer		31 Wall Construction Cut stone	
		20 Contractor or Builder		32 Roof Type & Material Hip/ comp shingles	
		21 Original Use, if apparent Residence		33 No. of Bays Front 3 Side 4	
		22 Present Use Residence		34 Wall Treatment Natural	
		23 Ownership Public <input type="checkbox"/> Private <input checked="" type="checkbox"/>		35 Plan Shape Rectangle	
		24 Owner's Name & Address, if known		36 Changes (Explain in #42) Addition <input type="checkbox"/> Altered <input type="checkbox"/> Moved <input type="checkbox"/>	
9 BTM A15/364129/4327269 B15/364015/4324770 C15/362840/4324840 D15/363015/4327410		25 Open to Public? Yes <input type="checkbox"/> No <input checked="" type="checkbox"/>		37 Condition Interior _____ Exterior _____	
10 Site Building		26 Local Contact Person or Organization HKCF		38 Preservation Underway? Yes <input type="checkbox"/> No <input checked="" type="checkbox"/>	
11 On National Register? Yes <input type="checkbox"/> No <input checked="" type="checkbox"/>		27 Other Surveys in Which Included None		39 Endangered? By What? Yes <input type="checkbox"/> No <input checked="" type="checkbox"/>	
12 Is it Eligible? Yes <input type="checkbox"/> No <input checked="" type="checkbox"/>				40 Visible from Public Road? Yes <input type="checkbox"/> No <input checked="" type="checkbox"/>	
13 Part of Estab Hist Dist? Yes <input type="checkbox"/> No <input checked="" type="checkbox"/>				41 Distance from and Frontage on Road 15 x 50	
14 District Potent? Yes <input type="checkbox"/> No <input checked="" type="checkbox"/>					
15 Name of Established District					

42 Further Description of Important Features
Stone porch across front; dormers in roof slopes; use of leaded glass in some windows; stone chimneys.

43 History and Significance
Well executed stone work.
Waddell was a concrete contractor.

44 Description of Environment and Outbuildings
Landscaped yard.

45 Sources of Information
Site visit.
Kansas City water Permit 23808.





HISTORIC INVENTORY

JA-AS-002-061

1 No		4 Present Name(s) Residence, 3415 Central Street		1 No	
2 County Jackson		5 Other Name(s)			2 County Jackson
3 Location of Negatives Historic KC Foundation					
6 Specific Location 3415 Central Street		16 Thematic Category Architecture		4 Present Name(s) Residence, 3415 Central Str	
7 City or Town If Rural, Township & Vicinity Kansas City, Mo.		17 Date(s) or Period 1910			
8 Site Plan with North Arrow		18 Style or Design Bungalow		5 Other Name(s)	
		19 Architect or Engineer			
		20 Contractor or Builder C. D. Jones			
		21 Original Use, if apparent Residence			
		22 Present Use Residence			
		23 Ownership Public <input type="checkbox"/> Private <input type="checkbox"/>			
		24 Owner's Name & Address, if known			
UTM A15/364129/4327269 B15/364015/4324770 C15/362840/4324840 D15/363015/4327410		26 Local Contact Person or Organization HKCF			
10 Site Building		27 Other Surveys in Which Includ None			
11 On National Register? Yes <input type="checkbox"/> No <input type="checkbox"/>		12 Is It Eligible? Yes <input type="checkbox"/> No <input type="checkbox"/>			
13 Part of Estab Hist Dist? Yes <input type="checkbox"/> No <input type="checkbox"/>		14 District Potent'? Yes <input type="checkbox"/> No <input type="checkbox"/>			
15 Name of Established District					
42 Further Description of Important Features Dormer in north roof slope; porch beneath front gable.					
43 History and Significance A simple bungalow design representative of its period, largely unchanged.					
44 Description of Environment and Outbuildings Level lot.					
45 Sources of Information Site visit. Kansas City Water permit 42801 Kansas City Building permit 25333					
46 Prepared by Milton F. Perry					
47 Organization HKCF					
48 Date 4/31 49 Revision Date(s)					



2415 Central

431



HISTORIC INVENTORY

JA-AS-002-062

1 No.		4 Present Name(s) Louis Studna Films		1 No	
2 County Jackson		5 Other Name(s)			2 County Jackson
3 Location of Negatives Historic KC Foundation					
6 Specific Location 3214 Gillham Road		16 Thematic Category Architecture		26 No. of Stories 2	
7 City or Town II Rural, Township & Vicinity Kansas City, Mo.		17 Date(s) or Period 1906		29 Basement? Yes <input type="checkbox"/> No <input type="checkbox"/>	
8 Site Plan with North Arrow <i>See plan</i>		18 Style or Design Classic Revival		30 Foundation Material Stone	
		19 Architect or Engineer		31 Wall Construction Brick	
		20 Contractor or Builder		32 Roof Type & Material Flat	
		21 Original Use, if apparent Residence		33 No. of Bays Front 4 Side 6	
		22 Present Use		34 Wall Treatment Natural	
		23 Ownership Public <input type="checkbox"/> Private <input type="checkbox"/>		35 Plan Shape Rect.	
		24 Owner's Name & Address, if known		36 Changes (Explain in #42) Addition <input type="checkbox"/> Altered <input type="checkbox"/> Moved <input type="checkbox"/>	
UTM A15/364129/4327269 B15/364015/4324770 C15/362840/4324840 D15/363015/4327410		25 Open to Public? Yes <input type="checkbox"/> No <input type="checkbox"/>		37 Condition Interior <input type="checkbox"/> Exterior <input type="checkbox"/>	
10 Site Building <input type="checkbox"/> Structure <input type="checkbox"/> Object <input type="checkbox"/>		26 Local Contact Person or Organization HKCF		38 Preservation Underway? Yes <input type="checkbox"/> No <input type="checkbox"/>	
11 On National Register? Yes <input type="checkbox"/> No <input type="checkbox"/>		12 Is It Eligible? Yes <input type="checkbox"/> No <input type="checkbox"/>		39 Endangered? By What? Yes <input type="checkbox"/> No <input type="checkbox"/>	
13 Part of Estab. Hist. Dist.? Yes <input type="checkbox"/> No <input type="checkbox"/>		14 District Potentially? Yes <input type="checkbox"/> No <input type="checkbox"/>		40 Visible from Public Road? Yes <input type="checkbox"/> No <input type="checkbox"/>	
15 Name of Established District		27 Other Surveys in Which Included None		41 Distance from and Frontage on Road 20 x 15	
42 Further Description of Important Features Two story wood porch across front. 3-window bay, 2nd story, center, south					
43 History and Significance Finely balanced two story classic revival porch - unique in the survey area.					
44 Description of Environment and Outbuildings Vacant lot to south.					
45 Sources of Information Site visit. Kansas City Water Permit 31781					
46 Prepared by Milton F. Perry					
47 Organization HKCF					
48 Date 49 Revision Date(s)					

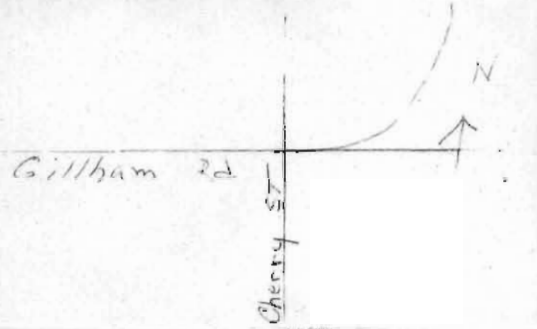

2 Present Name(s)
Louis Studna Films


5 Other Name(s)



Office of Historic Preservation, P.O. Box 176, Jefferson City, Missouri 65101
HISTORIC INVENTORY

TA-AS-002-063

1 No		4 Present Name(s)		1 No	
2 County Jackson		Duplex, Residence, 3332 Gillham Road			2 County Jackson
3 Location of Negatives Historic KC Foundation		5 Other Name(s)			
6 Specific Location 3332 Gillham Road		16 Thematic Category Architecture		26. No of Stories 2	
7 City or Town II Rural, Township & Vicinity Kansas City, Mo.		17 Date(s) or Period 1923		29. Basement? Yes <input type="checkbox"/> No <input checked="" type="checkbox"/>	
8 Site Plan with North Arrow 		18 Style or Design Craftsman		30. Foundation Material Stone	
		19 Architect or Engineer		31. Wall Construction Stucco	
		20 Contractor or Builder F. M. Roux		32. Roof Type & Material Peaked/shingle	
		21. Original Use, if apparent Duplex residence		33. No. of Bays Front 3 Side 5	
		22 Present Use Duplex residence		34. Wall Treatment Painted	
		23 Ownership Public <input type="checkbox"/> Private <input checked="" type="checkbox"/>		35. Plan Shape Rect.	
		24. Owner's Name & Address, if known		36. Changes (Explain in #42) Addition <input type="checkbox"/> Altered <input type="checkbox"/> Moved <input type="checkbox"/>	
A15/364129/4327269 B15/364015/4324770 C15/362840/4324840 D15/363015/4327410		pen to Public? Yes <input type="checkbox"/> No <input checked="" type="checkbox"/>		37. Condition Interior _____ Exterior _____	
10 Site Building		11 Structure Object		38. Preservation Underway? Yes <input type="checkbox"/> No <input checked="" type="checkbox"/>	
13 On National Register? Yes <input type="checkbox"/> No <input checked="" type="checkbox"/>		12 Is It Eligible? Yes <input type="checkbox"/> No <input checked="" type="checkbox"/>		39. Endangered? By What? Yes <input type="checkbox"/> No <input checked="" type="checkbox"/>	
13 Part of Estab. Hist. Dist.? Yes <input type="checkbox"/> No <input checked="" type="checkbox"/>		14 District Potential? Yes <input type="checkbox"/> No <input checked="" type="checkbox"/>		40. Visible from Public Road? Yes <input type="checkbox"/> No <input checked="" type="checkbox"/>	
15 Name of Established District		26. Local Contact Person or Organization HKCF		41. Distance from and	
15 Name of Established District		27. Other Surveys in Which Included None			
42 Further Description of Important Features Wide roof overhang; horizontally oriented windows; hood over entrances.				5 Other Name(s)	
43 History and Significance A late expression of a craftsman style A neighborhood suffering a decline.					
44 Description of Environment and Outbuildings Garage to rear (in basement original)					
45 Sources of Information Site visit. Kansas City Water Permit 61340 Western Contractor, April 11, 1923		46. Prepared by Milton F. Perry			
		47. Organization HKCF			
		48. Date		49. Revision Date(s)	



HISTORIC INVENTORY

JA-AS-002-064

<p>1 No</p> <p>2 County Jackson</p> <p>3 Location of Negatives Historic KC Foundation</p> <p>6 Specific Location 19 West Linwood Blvd.</p> <p>7 City or Town If Rural, Township & Vicinity Kansas City, Mo.</p> <p>8 Site Plan with North Arrow</p> <div style="border: 1px solid black; padding: 5px; margin-top: 10px;"> <p style="text-align: center;">Linwood</p> </div> <p style="text-align: center; margin-top: 10px;">UTM</p> <p>A15/364129/4327269 B15/364015/4324770 C15/362840/4324840 D15/363015/4327410</p>	<p>4 Present Name(s) Drexel Hall</p> <p>5 Other Name(s) Beshar Casino</p> <p>16 Thematic Category Architecture</p> <p>17 Date(s) or Period 1913</p> <p>18 Style or Design</p> <p>19 Architect or Engineer E. P. Madorie</p> <p>20 Contractor or Builder</p> <p>21 Original Use, if apparent Meeting hall</p> <p>22 Present Use Office spaces; meeting hall</p> <p>23 Ownership Public <input type="checkbox"/> Private <input type="checkbox"/></p> <p>24 Owner's Name & Address, if known</p> <p>25 Open to Public? Yes <input type="checkbox"/> No <input type="checkbox"/></p> <p>26 Local Contact Person or Organization HKCF</p> <p>27 Other Surveys in Which Included None</p>	<p>28. No. of Stories 2</p> <p>29. Basement? Yes <input type="checkbox"/> No <input type="checkbox"/></p> <p>30. Foundation Material Stone</p> <p>31. Wall Construction Red brick</p> <p>32. Roof Type & Material Flat, not visible</p> <p>33. No. of Bays Front 7 Side 4</p> <p>34. Wall Treatment Red brick, white trim</p> <p>35. Plan Shape "L"</p> <p>36. Changes (Explain in #42) Addition <input type="checkbox"/> Altered <input type="checkbox"/> Moved <input type="checkbox"/></p> <p>37. Condition Interior _____ Exterior _____</p> <p>38. Preservation Underway? Yes <input type="checkbox"/> No <input type="checkbox"/></p> <p>39. Endangered? By What? Yes <input type="checkbox"/> No <input type="checkbox"/></p> <p>40. Visible from Public Road? Yes <input type="checkbox"/> No <input type="checkbox"/></p> <p>41. Distance from and Frontage on Road 25</p>
--	--	---

42 Further Description of Important Features

Much use of cut stone decorations.

43 History and Significance

Long used as a Union Hall, in what has been as "Labor Row"

44 Description of Environment and Outbuildings

The front, major facade faces Baltimore, is listed as facing Linwood, possibly for business reasons.

45 Sources of information

Site visit.
Kansas City Water Permit 50666
Kansas City Star, May 7, 1944
Western contractor, Jan 22, 1915, P. 25



46. Prepared by
Milton F. Perry

47. Organization
HKCF

48. Date _____ 49. Revision Date(s) _____

1 NO

2 County
Jackson


4 Present Name(s)
Drexel Hall

5 Other Name(s)
Beshar Casino



HISTORIC INVENTORY

JA-AS-002-065

1 No.		4 Present Name(s) Salvation Army Divisional Headquarters	
2 County Jackson		5 Other Name(s) Deaner Dental Institute	
3 Location of Negatives Historic KC Foundation			
6 Specific Location 101-107 W. Linwood Blvd.		18 Thematic Category Architecture	28 No. of Stories 4
		17 Date(s) or Period 1923	29 Basement? Yes <input type="checkbox"/> No <input type="checkbox"/>
7 City or Town II Rural, Township & Vicinity Kansas City, Mo.		18 Style or Design Commercial vernacular	30 Foundation Material Stone
8 Site Plan with North Arrow <i>Reference</i> 		19 Architect or Engineer Frederick Adams	31 Wall Construction Brick
		20 Contractor or Builder Collins Brothers	32 Roof Type & Material Flat
		21 Original Use, if apparent Dental College	33 No. of Bays Front 15 Side 6
		22 Present Use Office	34 Wall Treatment Natural
		23 Ownership Public <input type="checkbox"/> Private <input type="checkbox"/>	35 Plan Shape Rect.
		Owner's Name & Address, if known	36 Changes (Explain in #42) Addition <input type="checkbox"/> Altered <input type="checkbox"/> Moved <input type="checkbox"/>
UTM A15/364129/4327269 B15/364015/4324770 C15/362840/4324840 D15/363015/4327410		Open to Public? Yes <input type="checkbox"/> No <input type="checkbox"/>	37 Condition Interior _____ Exterior _____
10 Structure Object		25 Local Contact Person or Organization HKCF	38 Preservation Underway? Yes <input type="checkbox"/> No <input type="checkbox"/>
11 On National Register? Yes <input type="checkbox"/> No <input type="checkbox"/>	12 Is It Eligible? Yes <input type="checkbox"/> No <input type="checkbox"/>	27 Other Surveys in Which Included None	39 Endangered? By What? Yes <input type="checkbox"/> No <input type="checkbox"/>
13 Part of Estab. Hist. Dist.? Yes <input type="checkbox"/> No <input type="checkbox"/>	14 District Potent.? Yes <input type="checkbox"/> No <input type="checkbox"/>		40 Visible from Public Road? Yes <input type="checkbox"/> No <input type="checkbox"/>
15 Name of Established District			41 Distance from and Frontage on Road 100

42 Further Description of Important Features

Projecting lower story; use of stone decorations.

43 History and Significance

Typical commercial office structure for the post-WWI period.

44 Description of Environment and Outbuildings

45 Sources of Information

Site visit.
Kansas City Water Permit 79097
Western Contractor May 23, 1933 P 38



47 Organization Milton F. Perry HKCF	
48 Date	49 Revision Date(s)

1 NO
2 County
Jackson
4 Present Name(s)
Salvation Army Divisional Headquarters

5 Other Name(s)




Headquarters
of the
Bureau
of
Investigation

85JAD085

Office of Historic Preservation, P.O. Box 176, Jefferson City, Missouri 65101

HISTORIC INVENTORY

JA-AS-002-066

<p>1 No</p> <p>2 County Jackson</p> <p>3 Location of Negatives Historic KC Foundation</p> <p>6 Specific Location 211 W. Linwood</p> <p>7 City or Town If Rural, Township & Vicinity Kansas City, Mo.</p> <p>8 Site Plan with North Arrow <i>W. Linwood Blvd</i> </p> <p>10 Site Building Structure Object <table border="1" style="width:100%; border-collapse: collapse;"> <tr> <td>11 On National Register?</td> <td>Yes</td> <td>No</td> <td>12 Is It Eligible?</td> <td>Yes</td> <td>No</td> </tr> <tr> <td>13 Part of Estab. Hist. Dist.?</td> <td>Yes</td> <td>No</td> <td>14 District Potent'?</td> <td>Yes</td> <td>No</td> </tr> </table> </p> <p>15 Name of Established District</p>	11 On National Register?	Yes	No	12 Is It Eligible?	Yes	No	13 Part of Estab. Hist. Dist.?	Yes	No	14 District Potent'?	Yes	No	<p>4 Present Name(s) Redemptorist School, 211 W. Linwood (Parish residence 207 W. Linwood)</p> <p>5 Other Name(s)</p> <p>16 Thematic Category Architecture <i>030 100 060</i></p> <p>17 Date(s) or Period 1923 <i>50</i></p> <p>18 Style or Design Vernacular</p> <p>19 Architect or Engineer E. P. Madorie</p> <p>20 Contractor or Builder <i>90 30</i></p> <p>21 Original Use, if apparent School <i>06C</i></p> <p>22 Present Use School</p> <p>23 Ownership Public <input type="checkbox"/> Private <input type="checkbox"/></p> <p>24 Owner's Name & Address, if known</p> <p>26 Local Contact Person or Organization HKCF</p> <p>27 Other Surveys in Which Included None</p>	<p>28 No. of Stories 3</p> <p>29 Basement? Yes <input type="checkbox"/> No <input type="checkbox"/></p> <p>30 Foundation Material Stone</p> <p>31 Wall Construction Brick</p> <p>32 Roof Type & Material Flat, concealed <i>PR</i></p> <p>33 No. of Bays Front 5 Side</p> <p>34 Wall Treatment Brick/ stone trim</p> <p>35 Plan Shape Rect.</p> <p>36 Changes (Explain in #42) Addition <input type="checkbox"/> Altered <input type="checkbox"/> Moved <input type="checkbox"/></p> <p>37 Condition Interior _____ Exterior _____</p> <p>38 Preservation Underway? Yes <input type="checkbox"/> No <input type="checkbox"/></p> <p>39 Endangered? By What? Yes <input type="checkbox"/> No <input type="checkbox"/></p> <p>40 Visible from Public Road? Yes <input type="checkbox"/> No <input type="checkbox"/></p> <p>41 Distance from and Frontage on Road 135 / 250</p>
11 On National Register?	Yes	No	12 Is It Eligible?	Yes	No									
13 Part of Estab. Hist. Dist.?	Yes	No	14 District Potent'?	Yes	No									

1 No
2 County Jackson
4 Present Name(s) Redemptorist School, 211 W. Linwood
5 Other Name(s)

42 Further Description of Important Features

Use of white cut stone trimmed decor spires above entrance.

43 History and Significance

Catholic school. Parish is a central dominant force in the neighborhood.

44 Description of Environment and Outbuildings

Level lot, school yard; stone retain iron fence around property.

45 Sources of Information


Site visit.
Kansas City Water Permit 74169
Western Contractor, Aug. 8, 1923



Redemptorist School - facing N. Linwood between Broadway and W. Linwood


46 Prepared by Milton F. Perry	
47 Organization HKCF	
48 Date	49 Revision Date(s)

5 Other Name(s)



Office of Historic Preservation, P.O. Box 176, Jefferson City, Missouri 65101
HISTORIC INVENTORY

JA-AS-002-067

1 No		4 Present Name(s) Residence, 3122 McGee Street		1 No	
2 County Jackson		5 Other Name(s)			2 County Jackson
3 Location of Negatives HistoricKC Foundation					
6 Specific Location 3122 McGee Street		16 Thematic Category Architecture		28. No. of Stories 2 1/2	
7 City or Town If Rural, Township & Vicinity Kansas City, Missouri		17 Date(s) or Period 1897		29. Basement? Yes <input type="checkbox"/> No <input type="checkbox"/>	
8 Site Plan with North Arrow 		18 Style or Design Vernacular		30. Foundation Material Stone	
		19 Architect or Engineer		31. Wall Construction Frame	
		20 Contractor or Builder		32. Roof Type & Material Gable/ corr shingle	
		21. Original Use, if apparent Residence		33. No. of Bays Front 4 Side 3	
		22 Present Use Residence		34. Wall Treatment Painted	
		23 Ownership Public <input type="checkbox"/> Private <input type="checkbox"/>		35. Plan Shape Rectangle	
		24. Owner's Name & Address, if known		36. Changes (Explain in #42) Addition <input type="checkbox"/> Altered <input type="checkbox"/> Moved <input type="checkbox"/>	
9 UTM A15/364129/4327269 B15/364015/4324770 C15/362840/4324840 D15/363015/4327410		25. Open to Public? Yes <input type="checkbox"/> No <input type="checkbox"/>		37. Condition Interior _____ Exterior _____	
10 Site Building Structure Object		26. Local Contact Person or Organization HKCF		38. Preservation Underway? Yes <input type="checkbox"/> No <input type="checkbox"/>	
11 On National Register? Yes <input type="checkbox"/> No <input type="checkbox"/>		27. Other Surveys in Which Included None		39. Endangered? By What? Yes <input type="checkbox"/> No <input type="checkbox"/>	
12 Is it Eligible? Yes <input type="checkbox"/> No <input type="checkbox"/>				40. Visible from Public Road? Yes <input type="checkbox"/> No <input type="checkbox"/>	
13 Part of Estab Hist Dist? Yes <input type="checkbox"/> No <input type="checkbox"/>				41. Distance from and Frontage on Road 18 x 30	
14 District Potent'l? Yes <input type="checkbox"/> No <input type="checkbox"/>					
15 Name of Established District					

42 Further Description of Important Features
 Single window dormer in front roof slope
 three window bay, south of porch.

43 History and Significance
 Fine use of wooden shingles; unique design
 the survey area.

44 Description of Environment and Outbuildings
 Located in a marginal neighborhood.

45 Sources of Information
 Site visit.
 Kansas City Water Permit 13268



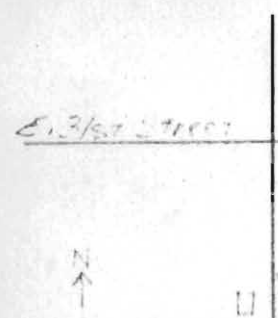
46. Prepared by Milton F. Perry	
47. Organization HKCF	
48. Date 6/20/78	49. Revision Date(s)

1 No
2 County
3 Present Name(s)
4
5 Other Name(s)



HISTORIC INVENTORY

JA-AS-002-068

<p>1 No</p> <p>2 County Jackson</p> <p>3 Location of Negatives Historic KC Foundation</p> <p>6 Specific Location 3124 McGee Street</p> <p>7 City or Town II Rural, Township & Vicinity Kansas City, Missouri</p> <p>8 Site Plan with North Arrow  </p> <p>UTM A15/364129/4327269 B15/364015/4324770 C15/362840/4324840 D15/363015/4327410</p> <table border="1" style="width:100%; border-collapse: collapse;"> <tr> <td style="width:50%;">10 Site Building</td> <td style="width:50%;">Structure Object</td> </tr> <tr> <td>11 On National Register? Yes No</td> <td>12 Is It Eligible? Yes No</td> </tr> <tr> <td>13 Part of Estab Hist Dist? Yes No</td> <td>14 District Potent'l? Yes No</td> </tr> </table> <p>15 Name of Established District</p>	10 Site Building	Structure Object	11 On National Register? Yes No	12 Is It Eligible? Yes No	13 Part of Estab Hist Dist? Yes No	14 District Potent'l? Yes No	<p>4 Present Name(s) Residence, 3124 McGee Street</p> <p>5 Other Name(s)</p> <p>16 Thematic Category Architecture</p> <p>17 Date(s) or Period 1900</p> <p>18 Style or Design Vernacular</p> <p>19 Architect or Engineer</p> <p>20 Contractor or Builder</p> <p>21 Original Use, if apparent Residence</p> <p>22 Present Use Residence</p> <p>23 Ownership Public <input type="checkbox"/> Private <input type="checkbox"/></p> <p>24 Owner's Name & Address, if known</p> <p>25 Open to Public? Yes <input type="checkbox"/> No <input type="checkbox"/></p> <p>26 Local Contact Person or Organization HKCF</p> <p>27 Other Surveys in Which Included None</p>	<p>28 No. of Stories 2 1/2</p> <p>29 Basement? Yes <input type="checkbox"/> No <input type="checkbox"/></p> <p>30 Foundation Material Stone</p> <p>31 Wall Construction Frame</p> <p>32 Roof Type & Material Gable/ comp shingle</p> <p>33 No. of Bays Front 3 Side 1</p> <p>34 Wall Treatment Painted</p> <p>35 Plan Shape "L"</p> <p>36 Changes (Explain in #42) Addition <input type="checkbox"/> Altered <input type="checkbox"/> Moved <input type="checkbox"/></p> <p>37 Condition Interior <input type="checkbox"/> Exterior <input type="checkbox"/></p> <p>38 Preservation Underway? Yes <input type="checkbox"/> No <input type="checkbox"/></p> <p>39 Endangered? By What? Yes <input type="checkbox"/> No <input type="checkbox"/></p> <p>40 Visible from Public Road? Yes <input type="checkbox"/> No <input type="checkbox"/></p> <p>41 Distance from and Frontage on Road 12 x 30</p>
10 Site Building	Structure Object							
11 On National Register? Yes No	12 Is It Eligible? Yes No							
13 Part of Estab Hist Dist? Yes No	14 District Potent'l? Yes No							

42 Further Description of Important Features

Wood porch across front; pendant in bable end.

43 History and Significance

Good example of frame construction for period, with alternate of Queen Anne

44 Description of Environment and Outbuildings

Located in a marginal neighborhood.

45 Sources of Information

Site visit.
Kansas City Water Permit 5603



46 Prepared by Milton F. Perry	
47 Organization HKCF	
48 Date 6/20/78	49 Revision Date(s)

1 No
 2 County Jackson
 4 Present Name(s) Residence, 3124 McGee Street
 5 Other Name(s)



HISTORIC INVENTORY

JA-AS-002-069

<p>1 No</p> <p>2 County Jackson</p> <p>3 Location of Negatives Historic KC Foundation</p> <p>6 Specific Location 3132 McGee Street</p> <p>7 City or Town II Rural, Township & Vicinity Kansas City, Missouri</p> <p>8 Site Plan with North Arrow</p> <div style="text-align: center;"> <p style="font-size: small;">UIM</p> </div>	<p>4 Present Name(s) Residence, 3132 McGee Street</p> <p>5 Other Name(s)</p> <p>16 Thematic Category Architecture</p> <p>17 Date(s) or Period 1892</p> <p>18 Style or Design Queen Anne</p> <p>19 Architect or Engineer</p> <p>20 Contractor or Builder</p> <p>21 Original Use, if apparent Residence</p> <p>22 Present Use Residence</p> <p>23 Ownership Public <input type="checkbox"/> Private <input checked="" type="checkbox"/></p> <p>24 Owner's Name & Address, if known</p>	<p>28. No. of Stories 1 1/2</p> <p>29. Basement? Yes <input checked="" type="checkbox"/> No <input type="checkbox"/></p> <p>30. Foundation Material Stone</p> <p>31. Wall Construction Brick</p> <p>32. Roof Type & Material Gable/comp shingles</p> <p>33. No. of Bays Front 2 Side 2</p> <p>34. Wall Treatment Painted</p> <p>35. Plan Shape Rectangle</p> <p>36. Changes (Explain in #42) Addition <input type="checkbox"/> Altered <input type="checkbox"/> Moved <input type="checkbox"/></p> <p>37. Condition Interior _____ Exterior _____</p> <p>38. Preservation Underway? Yes <input type="checkbox"/> No <input checked="" type="checkbox"/></p> <p>39. Endangered? By What? Yes <input type="checkbox"/> No <input checked="" type="checkbox"/></p> <p>40. Visible from Public Road? Yes <input type="checkbox"/> No <input checked="" type="checkbox"/></p> <p>41. Distance from and Frontage on Road 15 x 25</p>				
<p>9 A15/364129/4327269 B15/364015/4324770 C15/362840/4324840 D15/363015/4327410</p> <p>10 Site Building <input checked="" type="checkbox"/> Structure Object <input type="checkbox"/></p> <table border="1" style="width:100%; font-size: x-small;"> <tr> <td>11 On National Register? Yes <input type="checkbox"/> No <input checked="" type="checkbox"/></td> <td>12 Is it Eligible? Yes <input type="checkbox"/> No <input checked="" type="checkbox"/></td> </tr> <tr> <td>13 Part of Estab Hist Dist? Yes <input type="checkbox"/> No <input checked="" type="checkbox"/></td> <td>14 District Potent'l? Yes <input type="checkbox"/> No <input checked="" type="checkbox"/></td> </tr> </table> <p>5 Name of Established District</p>	11 On National Register? Yes <input type="checkbox"/> No <input checked="" type="checkbox"/>	12 Is it Eligible? Yes <input type="checkbox"/> No <input checked="" type="checkbox"/>	13 Part of Estab Hist Dist? Yes <input type="checkbox"/> No <input checked="" type="checkbox"/>	14 District Potent'l? Yes <input type="checkbox"/> No <input checked="" type="checkbox"/>	<p>25. Open to Public? Yes <input type="checkbox"/> No <input checked="" type="checkbox"/></p> <p>26. Local Contact Person or Organization HKCF</p> <p>27. Other Surveys in Which Included None</p>	<p>1 No</p> <p>2 County Jackson</p> <p>4 Present Name(s) Residence, 3132 McGee Street</p>
11 On National Register? Yes <input type="checkbox"/> No <input checked="" type="checkbox"/>	12 Is it Eligible? Yes <input type="checkbox"/> No <input checked="" type="checkbox"/>					
13 Part of Estab Hist Dist? Yes <input type="checkbox"/> No <input checked="" type="checkbox"/>	14 District Potent'l? Yes <input type="checkbox"/> No <input checked="" type="checkbox"/>					

42 Further Description of Important Features
Wood shingles in gable end; front bay with corners; porch in northeast corner.

43 History and Significance
Unique design in the survey area.

44 Description of Environment and Outbuildings
Located in a marginal neighborhood.

45 Sources of Information
Site visit.
Kansas City Water Permit 11557



47. Organization HKCF	
48. Date 6/20/78	49. Revision Date(s)




Office of Historic Preservation, P.O. Box 176, Jefferson City, Missouri 65101
HISTORIC INVENTORY

JA-AS-002-070

1 No.		4 Present Name(s) ABC Storage & Van Co.		1 No 2 County Jackson
2 County Jackson		5 Other Name(s) ABC Storage & Van Co.		
3 Location of Negatives Historic KC Foundation				
6 Specific Location 3244 Main Street		16 Thematic Category Architecture	28. No. of Stories 6	2 County Jackson 4 Present Name(s) ABC Storage & Van Company
7 City or Town If Rural, Township & Vicinity Kansas City, Mo.		17 Date(s) or Period 1908	29. Basement? Yes No	
8 Site Plan with North Arrow <i>Hand-drawn site plan showing a rectangular building on a street grid. A north arrow points up. The building is labeled 'ABC Storage & Van Co.' and is situated on a street labeled 'Main Street'. A handwritten note 'UTM' is present below the plan.</i>		18 Style or Design Commercial	30. Foundation Material	
		19. Architect or Engineer	31. Wall Construction Red Brick	
		20 Contractor or Builder	32. Roof Type & Material	
		21. Original Use, if apparent Storage warehouse	33. No. of Bays Front 6 Side none	
		22 Present Use Storage	34. Wall Treatment Brick/ stone trim	
		23 Ownership Public <input type="checkbox"/> Private <input type="checkbox"/>	35. Plan Shape Rect	
		24. Owner's Name & Address, if known	36. Changes (Explain in #42) Addition Altered Moved	
			37 Condition Interior	
9 UTM A15/364129/4327269 B15/364015/4324770 C15/362840/4324840 D15/363015/4327410		25. Local Contact Person or Organization HKCF	5 Other Name(s) ABC Storage & Van Company	
10 Site Building		26. Local Contact Person or Organization HKCF		
11 On National Register? Yes <input type="checkbox"/> No <input type="checkbox"/>		27. Other Surveys in Which Included? None		
12 Is it Eligible? Yes <input type="checkbox"/> No <input type="checkbox"/>				
13 Part of Established Hist Dist? Yes <input type="checkbox"/> No <input type="checkbox"/>				
14 District Potential? Yes <input type="checkbox"/> No <input type="checkbox"/>				
15 Name of Established District				
42 Further Description of Important Features Six stories; cut stone trim; stone columns flank entrance, truck entrance bay, southeast corner.				
43 History and Significance Built by and continuously occupied by the same firm for 70 years - exterior retains original appearance except for electric sign.				
44 Description of Environment and Outbuildings On street.				
45 Sources of Information Site visit. Kansas City Water Permit 36354.				
46 Prepared by Milton F. Perry			47. Organization HKCF	
48. Date		49 Revision Date(s)		








HISTORIC INVENTORY

JA-AS-002-072

1 No		4 Present Name(s)		1 No
2 County Jackson		Residence, 3344 Wyandotte Street		
3 Location of Negatives Historic KC Foundation		5 Other Name(s) John H. Lee, Jr. Residence		
6 Specific Location 3344 Wyandotte Street		16 Thematic Category Architecture		2 County Jackson
7 City or Town If Rural, Township & Vicinity Kansas City, Mo		17 Date(s) or Period 1916		
8 Site Plan with North Arrow 		18 Style or Design Craftsman		
		19 Architect or Engineer		4 Present Name(s) Residence, 3344 Wyandotte St.
		20 Contractor or Builder		
		21 Original Use, if apparent Residence		
		22 Present Use Residence		2 County Jackson
		23 Ownership Public <input type="checkbox"/> Private <input checked="" type="checkbox"/>		
		24 Owner's Name & Address, if known		
UTM A15/364129/4327269 B15/364015/4324770 C15/362840/4324840 D15/363015/4327410		25 Open to Public? Yes <input type="checkbox"/> No <input checked="" type="checkbox"/>		2 County Jackson
10 Site Building		26 Local Contact Person or Organization HKCF		
11 On National Register? Yes <input type="checkbox"/> No <input checked="" type="checkbox"/>		27 Other Surveys in Which Included None		
12 Is II Eligible? Yes <input type="checkbox"/> No <input checked="" type="checkbox"/>				2 County Jackson
13 Part of Estab Hist Dist? Yes <input type="checkbox"/> No <input checked="" type="checkbox"/>				
14 District Potential? Yes <input type="checkbox"/> No <input checked="" type="checkbox"/>				
15 Name of Established District				2 County Jackson
42 Further Description of Important Features Interesting gables; porch beneath front wide eaves, rafter exposed. Painted p				
43 History and Significance A design unique for the survey area. John H. Lee, Jr. first owner, was an e the Kansas City Star.				
44 Description of Environment and Outbuildings Paved driveway along north side.				2 County Jackson
45 Sources of Information Site visit. Kansas City Water Permit 6565. 1916 Kansas City Directory, 1110.				
		46 Prepared by Milton F. Perry		
		47 Organization HKCF		2 County Jackson
		48 Date		
		49 Revision Date(s)		



3344 Wyandotte 6



HISTORIC INVENTORY

JA-AS-002-073

<p>1 No</p> <p>2 County Jackson</p> <p>3 Location of Negatives Historic KC Foundation</p>	<p>4 Present Name(s) Residence, 3415 Wyandotte Street</p> <p>5 Other Name(s)</p>	1 NO						
<p>6 Specific Location 3415 Wyandotte Street</p> <p>7 City or Town II Rural, Township & Vicinity Kansas City, Missouri</p> <p>8 Site Plan with North Arrow</p> <div style="border: 1px solid black; padding: 5px; margin-top: 10px;"> <p style="text-align: center;">W 34th St</p> </div> <p style="text-align: center; margin-top: 10px;">UTM</p> <p>A15/364129/4327269 B15/364015/4324770 C15/362840/4324840 D15/363015/4327410</p>	<p>16 Thematic Category Architecture</p> <p>17 Date(s) or Period 1902</p> <p>18 Style or Design Vernacular</p> <p>19 Architect or Engineer</p> <p>20 Contractor or Builder</p> <p>21. Original Use, if apparent Residence</p> <p>22 Present Use Residence</p> <p>23 Ownership Public <input type="checkbox"/> Private <input type="checkbox"/></p> <p>24. Owner's Name & Address, if known</p>	<p>28. No. of Stories 2 1/2</p> <p>29. Basement? Yes <input type="checkbox"/> No <input type="checkbox"/></p> <p>30. Foundation Material Stone</p> <p>31. Wall Construction Frame and stone</p> <p>32. Roof Type & Material Gable/ comp shingle</p> <p>33. No. of Bays Front 2 Side 5</p> <p>34. Wall Treatment Painted</p> <p>35. Plan Shape Rect.</p> <p>36. Changes (Explain in #42) Addition <input type="checkbox"/> Altered <input type="checkbox"/> Moved <input type="checkbox"/></p> <p>37. Condition Interior _____ Exterior _____</p> <p>38. Preservation Underway? Yes <input type="checkbox"/> No <input type="checkbox"/></p> <p>39. Endangered? By What? Yes <input type="checkbox"/> No <input type="checkbox"/></p>	2 County Jackson					
<table border="1" style="width:100%; border-collapse: collapse;"> <tr> <td style="width:50%; text-align: center;">Building</td> <td style="width:50%; text-align: center;">Object</td> </tr> <tr> <td>11 On National Register? Yes <input type="checkbox"/> No <input type="checkbox"/></td> <td>12 Is It Eligible? Yes <input type="checkbox"/> No <input type="checkbox"/></td> </tr> <tr> <td>13 Part of Estab Hist Dist? Yes <input type="checkbox"/> No <input type="checkbox"/></td> <td>14 District Potent? Yes <input type="checkbox"/> No <input type="checkbox"/></td> </tr> </table> <p>15 Name of Established District</p>	Building	Object	11 On National Register? Yes <input type="checkbox"/> No <input type="checkbox"/>	12 Is It Eligible? Yes <input type="checkbox"/> No <input type="checkbox"/>	13 Part of Estab Hist Dist? Yes <input type="checkbox"/> No <input type="checkbox"/>	14 District Potent? Yes <input type="checkbox"/> No <input type="checkbox"/>	<p>25. Open to Public? Yes <input type="checkbox"/> No <input type="checkbox"/></p> <p>26. Local Contact Person or Organization HKCF</p> <p>27. Other Surveys in Which None</p>	4 Present Name(s) Residence, 3415 Wyandotte
Building	Object							
11 On National Register? Yes <input type="checkbox"/> No <input type="checkbox"/>	12 Is It Eligible? Yes <input type="checkbox"/> No <input type="checkbox"/>							
13 Part of Estab Hist Dist? Yes <input type="checkbox"/> No <input type="checkbox"/>	14 District Potent? Yes <input type="checkbox"/> No <input type="checkbox"/>							
<p>42 Further Description of Important Features</p> <p>Wood shingle over clapboard over stone; dormers in roof slopes, wood porch across front; exterior surrounded by rectangular lights.</p>			5 Other Name(s)					
<p>43 History and Significance</p> <p>A variation of a locally popular bell cast roof style with a variety of building materials.</p>	<p style="font-size: 2em; font-family: cursive;">3415 Wyandotte</p>							
<p>44 Description of Environment and Outbuildings</p> <p>Level lot.</p>	<p>45 Sources of Information</p> <p>Site visit. Kansas City Water Permit 20969</p>		<p>46. Prepared by Milton F. Perry</p> <p>47. Organization HKCF</p> <p>48. Date 49. Revision Date(s)</p>					





HISTORIC INVENTORY

JA-AS-002-075

1 No		4 Present Name(s) Residence, 3418 Wyandotte Street	
2 County Jackson		5 Other Name(s)	
3 Location of Negatives HKCF			
6 Specific Location 3418 Wyandotte St.		16 Thematic Category Architecture	
7 City or Town II Rural, Township & Vicinity Kansas City, Mo.		17 Date(s) or Period 1902	
8 Site Plan with North Arrow <i>Wyandotte</i>		18 Style or Design Vernacular	
		19 Architect or Engineer	
		20 Contractor or Builder	
		21 Original Use, if apparent Residence	
		22 Present Use Residence	
		23 Ownership Public <input type="checkbox"/> Private <input type="checkbox"/>	
		24 Owner's Name & Address, if known	
UTM A15/364129/4327269 B15/364015/4324770 C15/362840/4324840 D15/363015/4327410		25 Open to Public? Yes <input type="checkbox"/> No <input type="checkbox"/>	
10 Site Building Structure <input type="checkbox"/> Object <input type="checkbox"/>		26 Local Contact Person or Organization HKCF	
11 On National Register? Yes <input type="checkbox"/> No <input type="checkbox"/>		27 Other Surveys in Which Included None	
12 Is It Eligible? Yes <input type="checkbox"/> No <input type="checkbox"/>			
13 Part of Estab Hist Dist? Yes <input type="checkbox"/> No <input type="checkbox"/>			
14 District Potent'l? Yes <input type="checkbox"/> No <input type="checkbox"/>			
5 Name of Established District		28 No of Stories 2 1/2	
		29 Basement? Yes <input type="checkbox"/> No <input type="checkbox"/>	
		30 Foundation Material Stone	
		31 Wall Construction Frame over brick	
		32 Roof Type & Material Gable/ comp shingle	
		33 No. of Bays Front 3 Side 3	
		34 Wall Treatment Asbestos shingles	
		35 Plan Shape Rect	
		36 Changes (Explain in #42) Addition <input type="checkbox"/> Altered <input type="checkbox"/> Moved <input type="checkbox"/>	
		37 Condition Interior _____ Exterior _____	
		38 Preservation Underway? Yes <input type="checkbox"/> No <input type="checkbox"/>	
		39 Endangered? By What? Yes <input type="checkbox"/> No <input type="checkbox"/>	
		40 Visible from Public Road? Yes <input type="checkbox"/> No <input type="checkbox"/>	
		41 Distance from and Frontage on Road	

1 No
 2 County Jackson
 4 Present Name(s) Residence, 3418 Wyandotte Street

42 Further Description of Important Features
 Bell cast roof; gable roofed porch across front, bay window, north side, 1st story.

43 History and Significance
 A good example of the bell-cast roof frame over brick home so popular in Kansas City.

44 Description of Environment and Outbuildings
 Level lot.

45 Source of Information
 Site visit.
 Kansas City Water Permit 21436



5 Other Name(s)

46 Prepared by Milton E. Perry	
47 Organization HKCF	
48 Date	49 Revision Date(s)

