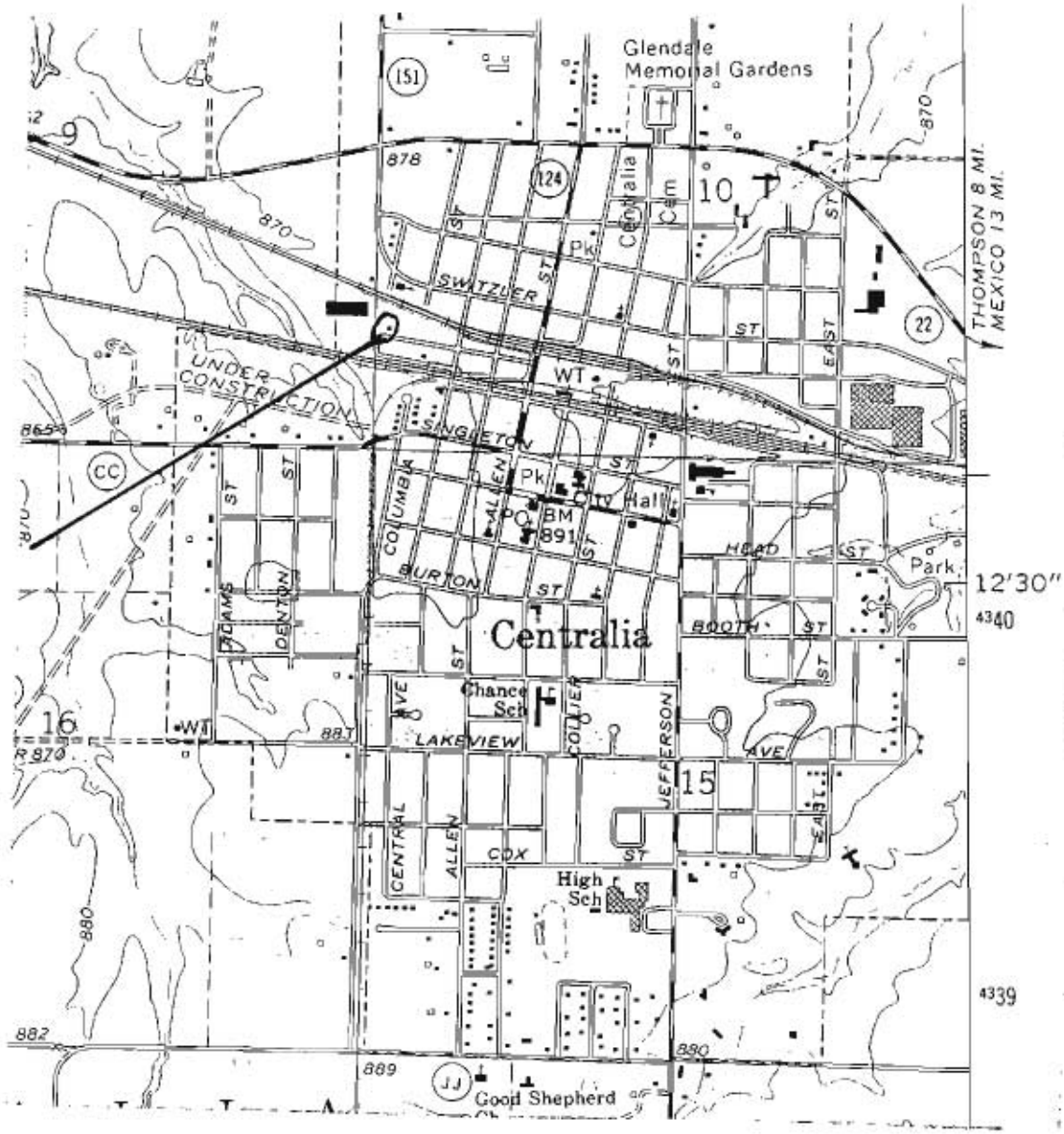
Glendale
Memorial Gardens
Centralia
Cem
Pk
SWITZLER
ST
EAST
THOMPSON 8 MI.
MEXICO 13 MI.
UNDER
CONSTRUCTION
WT
SINGLETON
COLUMBIA
ALLEN
City Hall
PO
BM
891
BURTON
HEAD
Park
12'30"
4340
ADAMS
DENTON
Centralia
BOOTH
Chance
Sch
LAKEVIEW
AVE
COLLIER
JEFFERSON
CENTRAL
COX
High
Sch
4339
Good Shepherd
10
15
16
9
878
870
865
880
882
889
890
151
124
22
CC
JJ

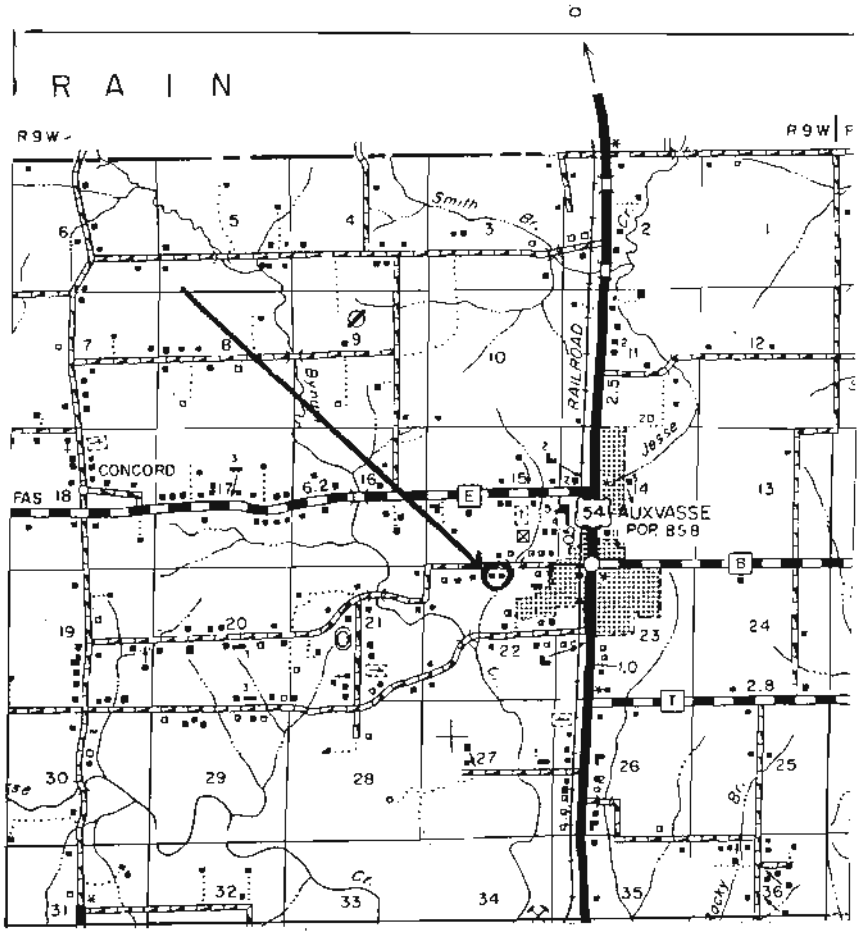
R A I N
R9W
R9W
Smith
Br.
RAILROAD
CONCORD
FAS 18
E
54
AUXVASSE
POP 858
B
T
Jesse
Br.
Cr.
Rocky
Br.

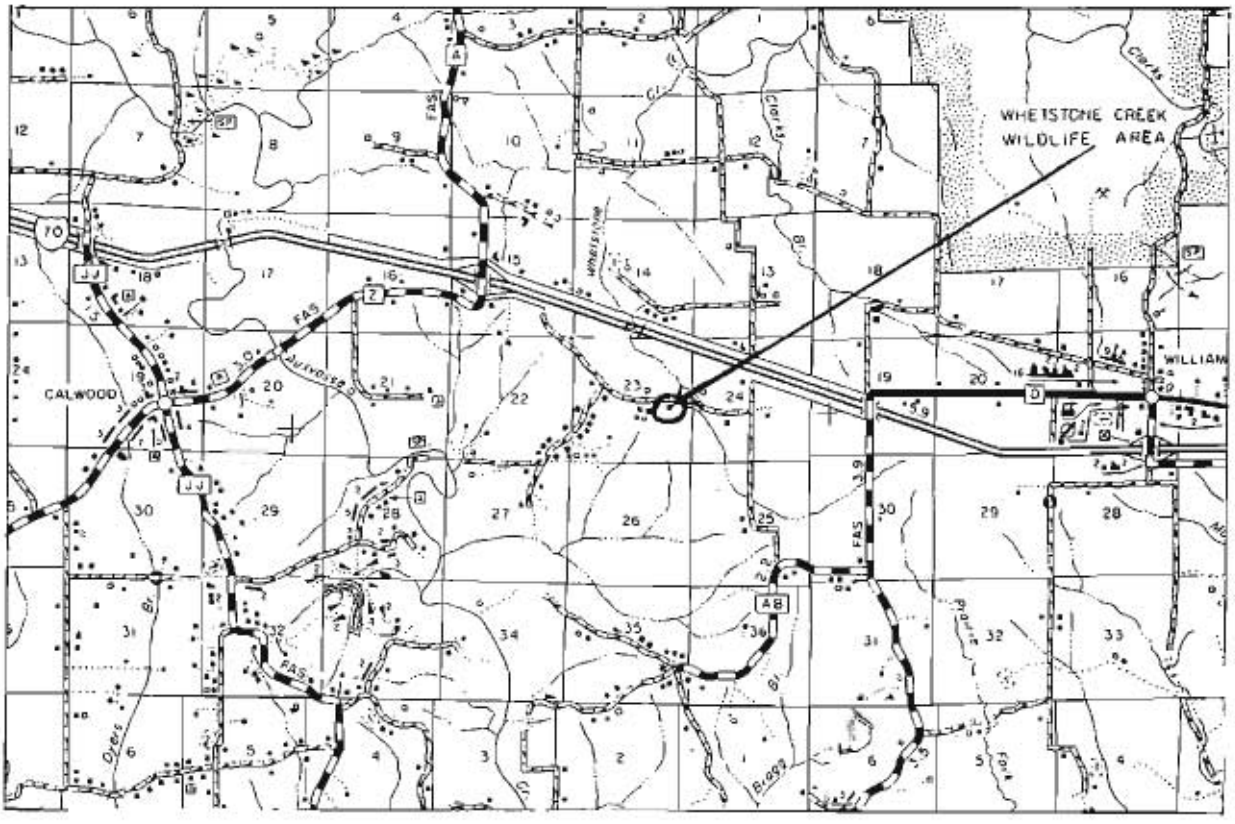
WHETSTONE CREEK
WILDLIFE AREA
CALWOOD
WILLIAM
FAS
70
JJ
A
Z
D
A8

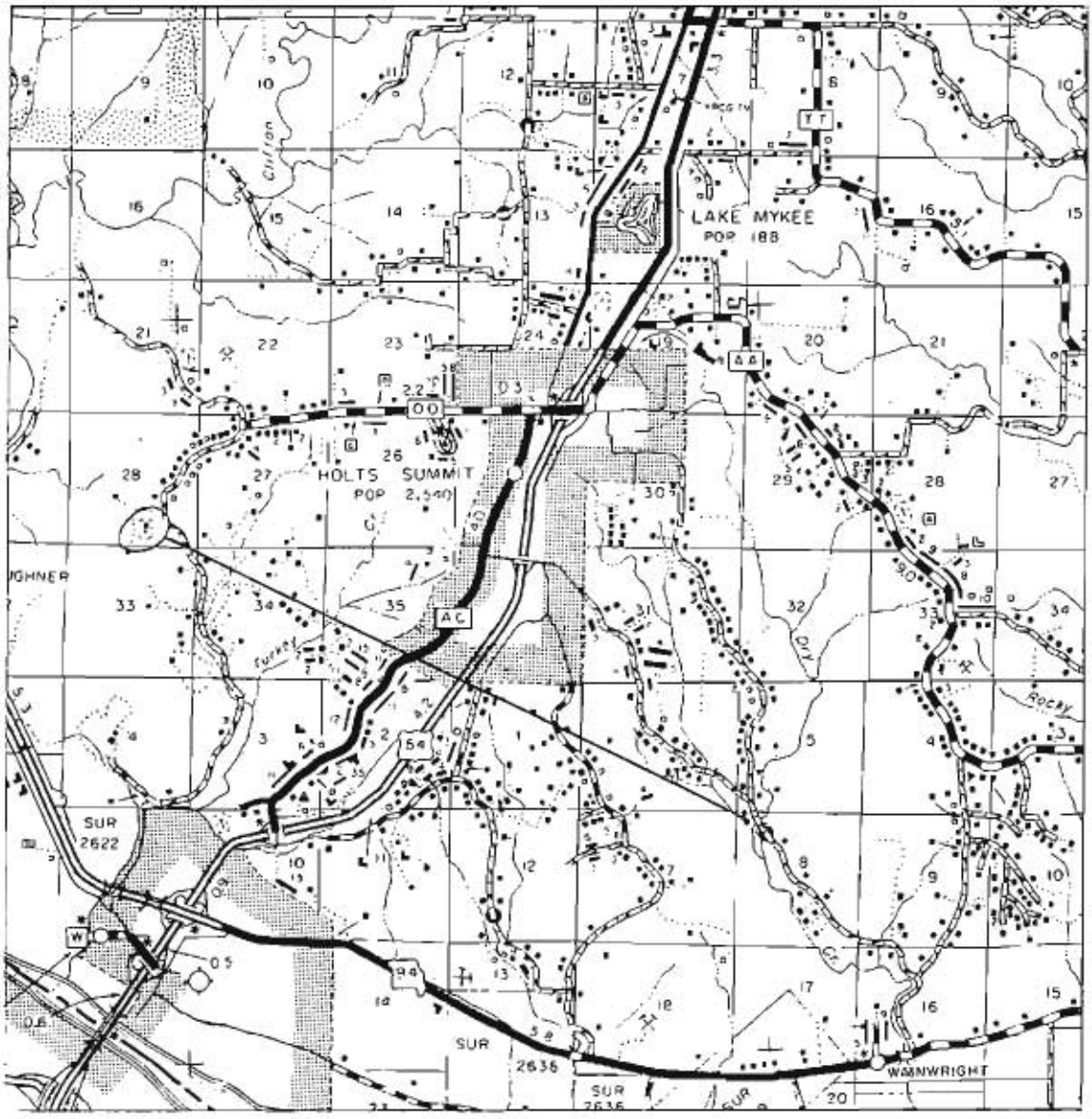
LAKE MYKEE
POP 188
HOLTS SUMMIT
POP 2,540
SUR
2622
SUR
2636
WAINWRIGHT

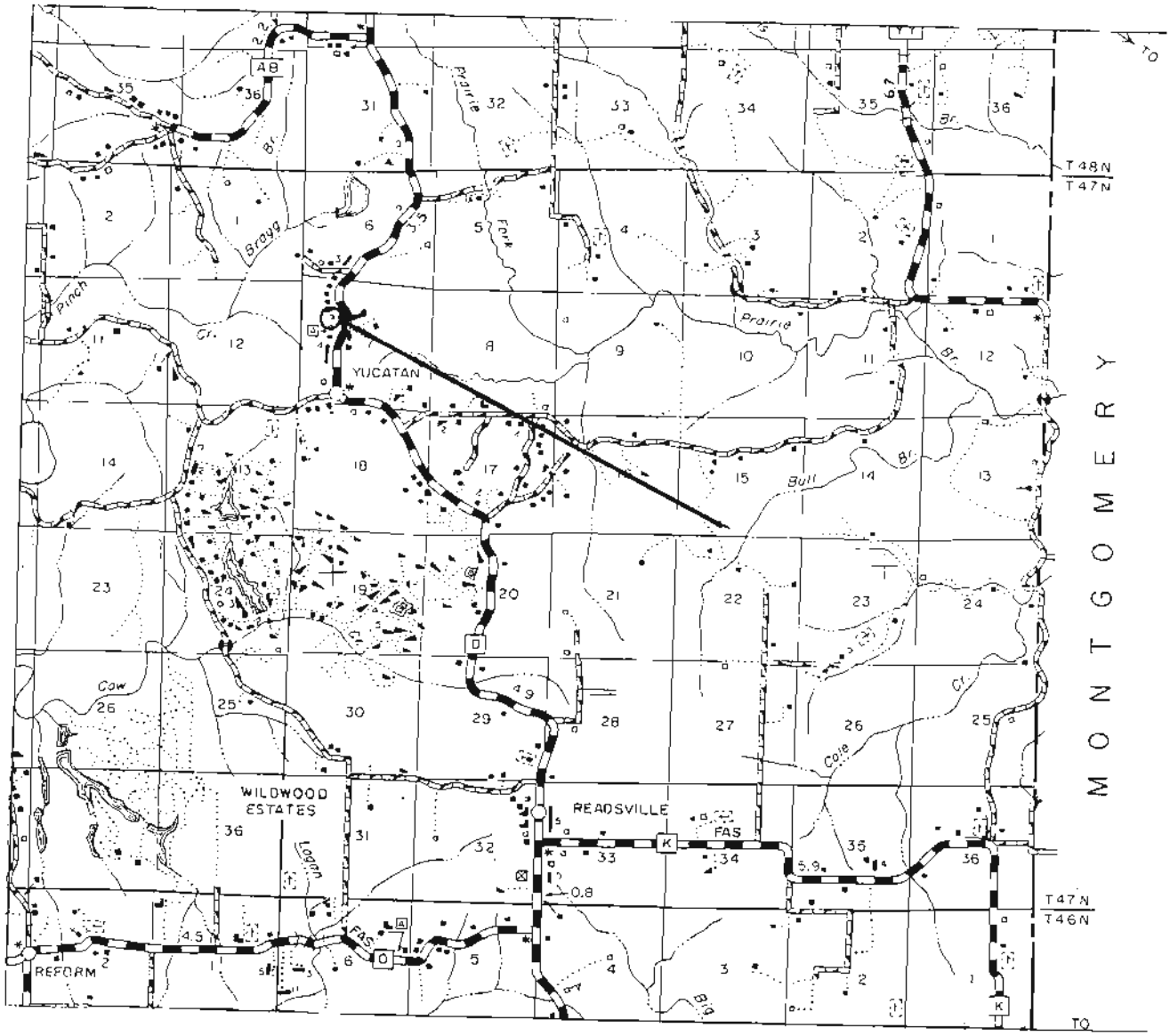
YUCATAN
WILDWOOD ESTATES
READSVILLE
REFORM
MONTGOMERY
T48N
T47N
T46N
Prairie
Fork
Br.
Bragg
Pinch
Cr.
Bull
Cow
Cole
Logan
Big
Dry
FAS
AB
K
D
TO

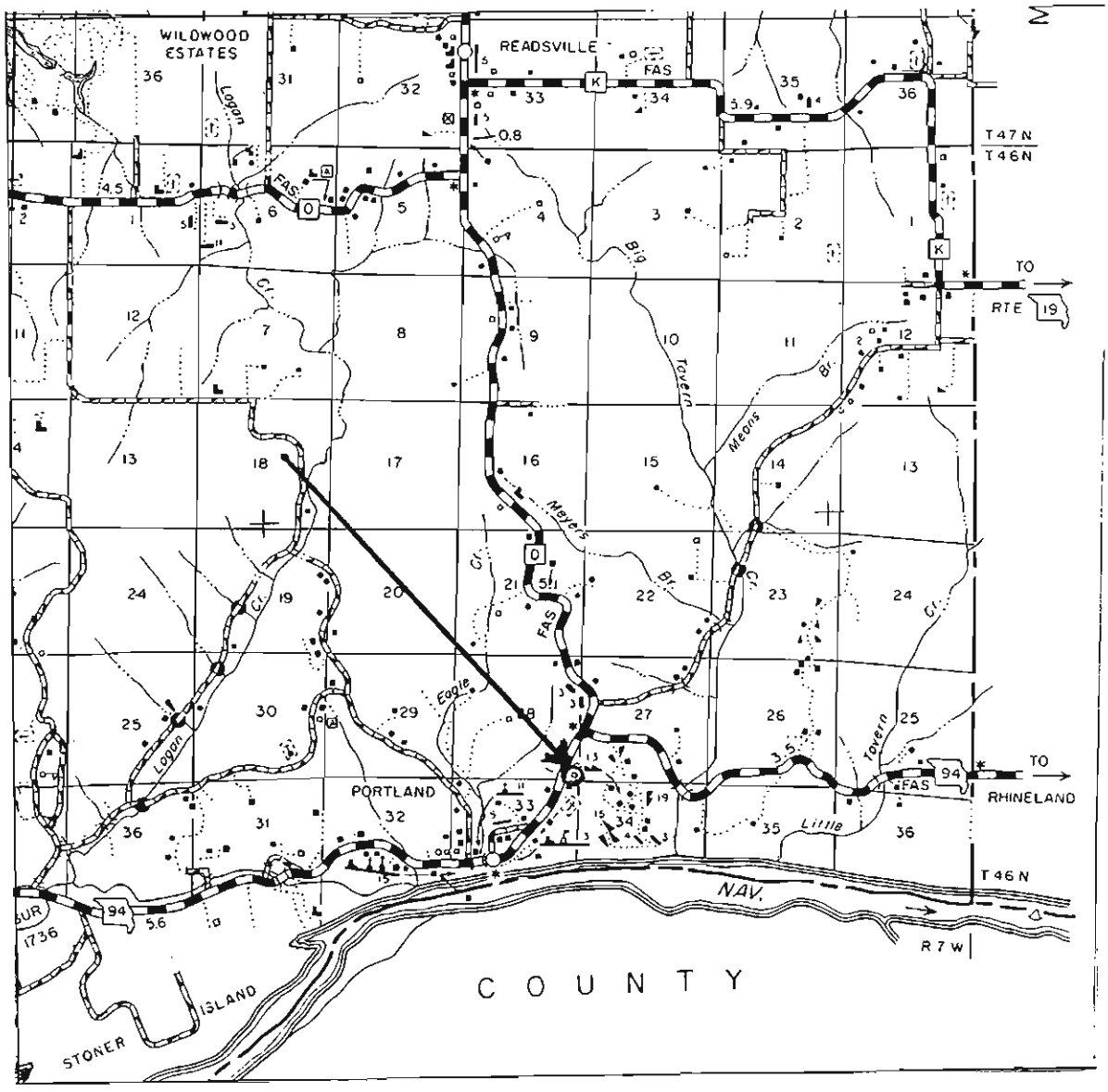
WILDWOOD ESTATES
READSVILLE
FAS
K
T47N
T46N
TO
RTE 19
Big
Tavern
Br.
Means
Meyers
Gr.
Eagle
Logan
PORTLAND
TO
RHINELAND
94
Little
T46N
NAV.
R7W
COUNTY
STONER
ISLAND

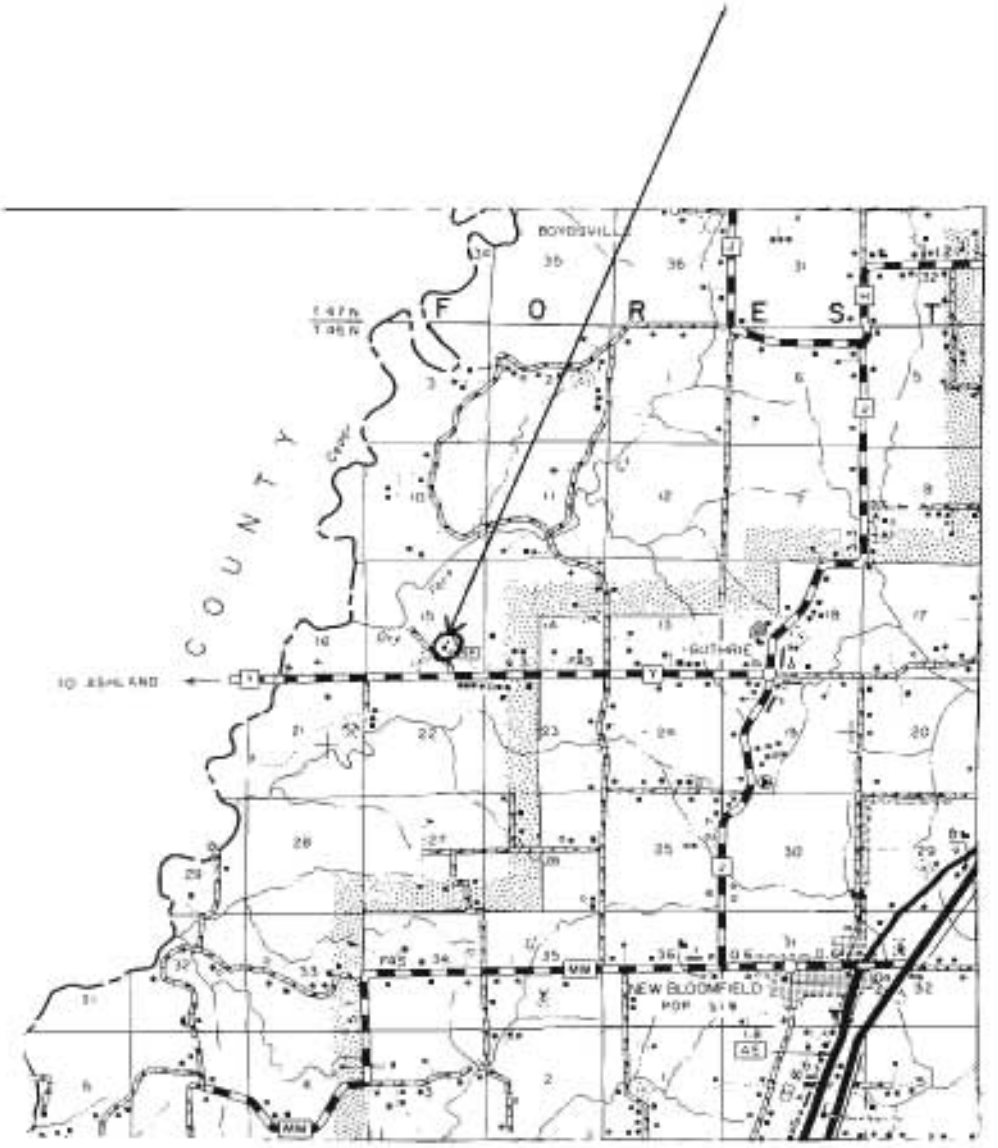
BOYDSVILLE
F O R E S T
COUNTY
GUTHRIE
TO ASHLAND
NEW BLOOMFIELD
POP. 518

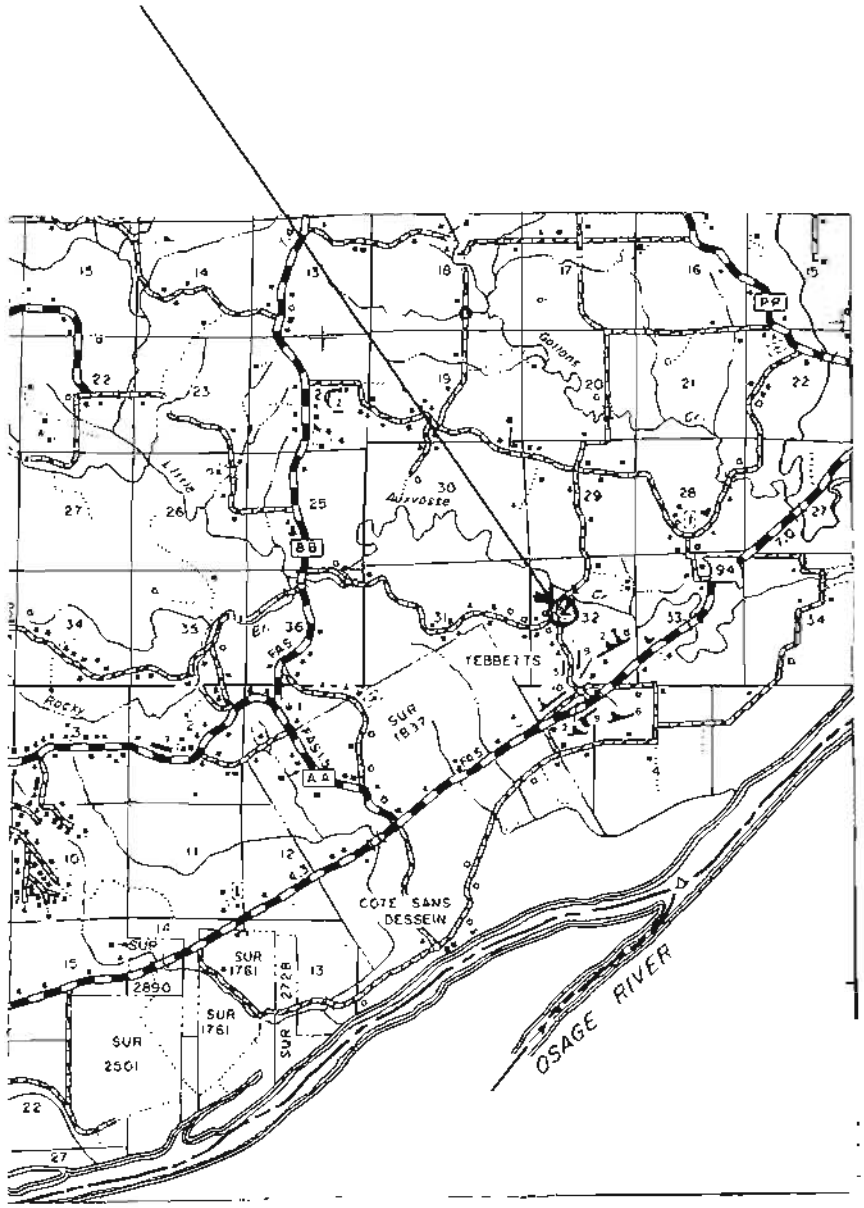
TEBBETTS
COTE SANS DESSEIN
OSAGE RIVER
Little
Rocky
Gasconade
Auvasse
SUR 1837
SUR 1761
SUR 2890
SUR 2501
SUR 2728
FAS
PP
88
94
AA

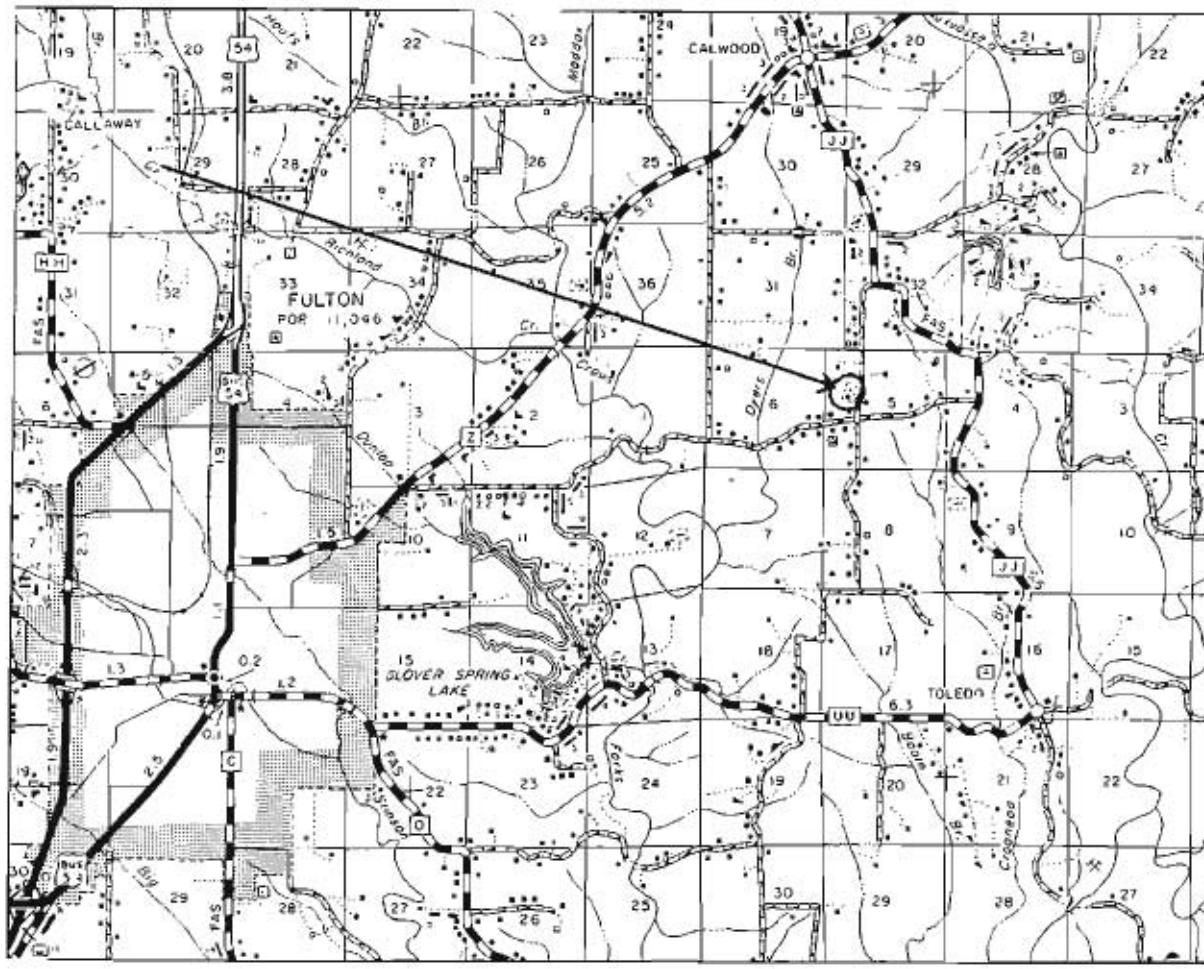
CALLAWAY
CALWOOD
FULTON
POP 11,046
GLOVER SPRING LAKE
TOLEDO

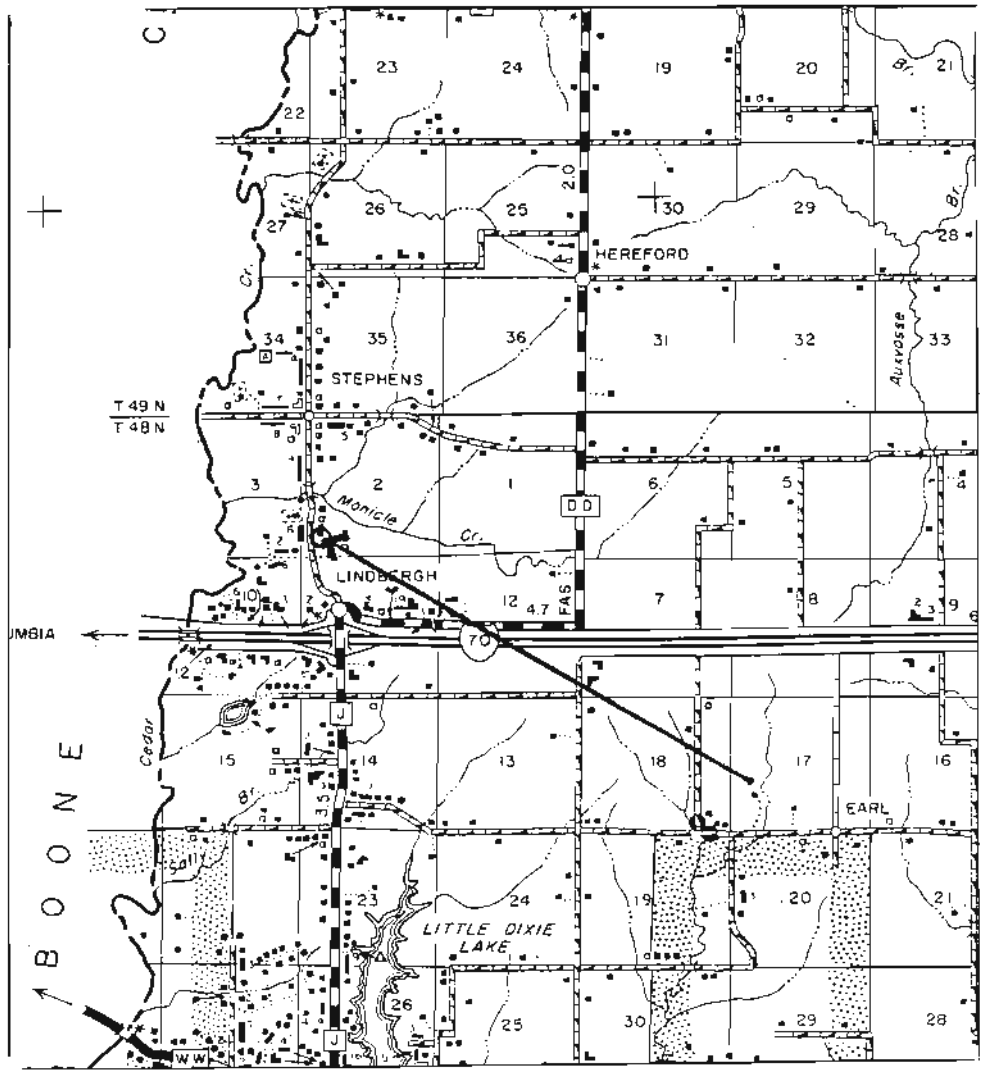
BOONE
T 49 N
T 48 N
STEPHENS
HEREFORD
LINDBERGH
EARL
LITTLE DIXIE LAKE
Monicle Cr.
Cedar
Auxvasse
Br.
Salt
70
FAS
DD
J
W W

700
4362
700
666
885
650
L 300 000
FEET
750
Cem
13
4361
Dalton
(BM 725)
645
BM
644
B O W L I N G
634
MM

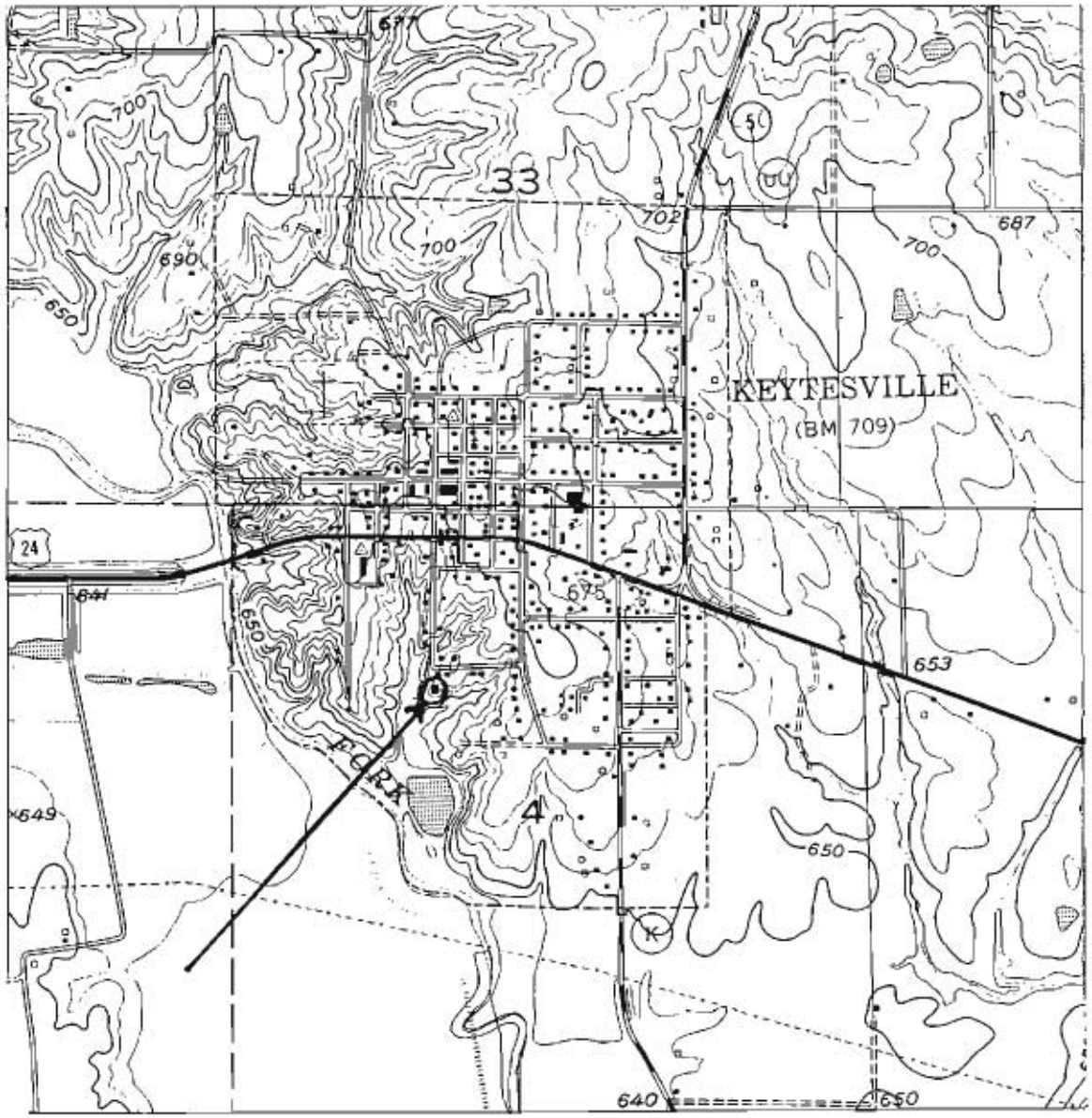
33
KEYTESVILLE
(BM 709)
24
4
700
690
650
702
687
675
653
649
641
640

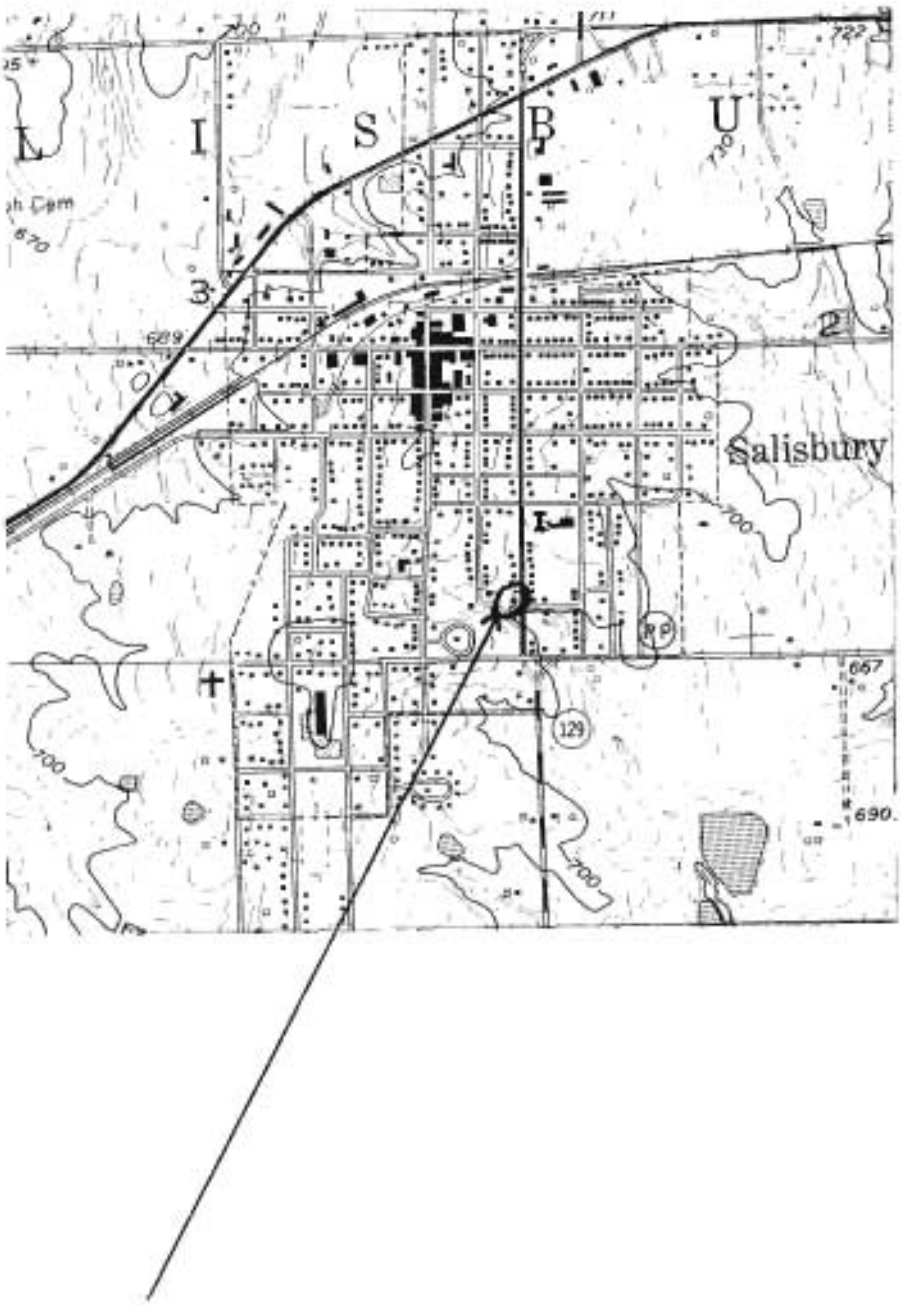
L
I
S
B
U
Salisbury
129
690

4362
1 300 000
FEET
4361
4360
700
700
656
685
650
750
700
Cem
13
Dalton
(BM 72
645
BM
644
B O W L I N G
634
MM
J
630

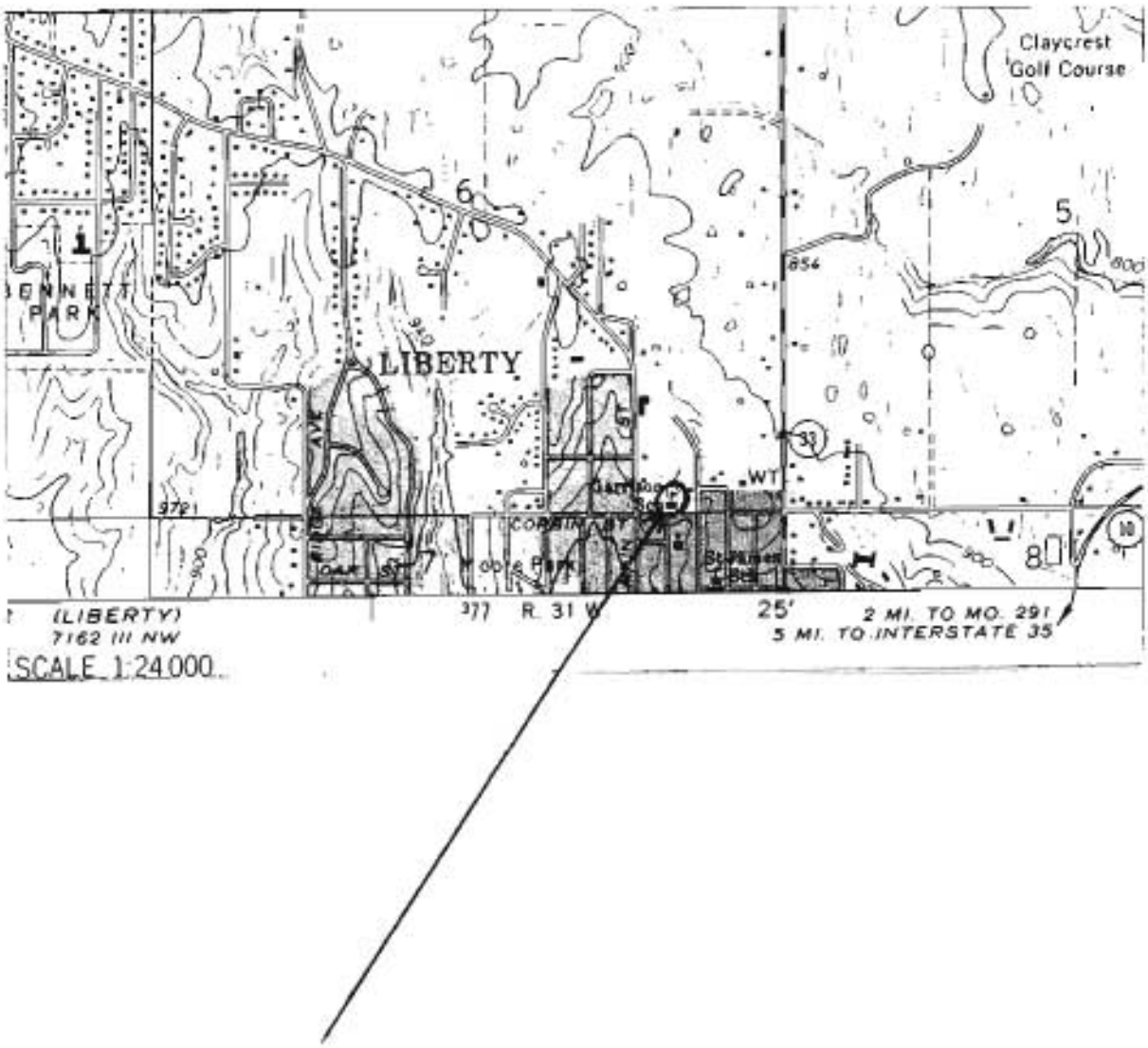
Claycrest
Golf Course
LIBERTY
BENNETT
PARK
(LIBERTY)
7162 III NW
SCALE 1:24 000
R. 31 W
25'
2 MI. TO MO. 291
5 MI. TO INTERSTATE 35

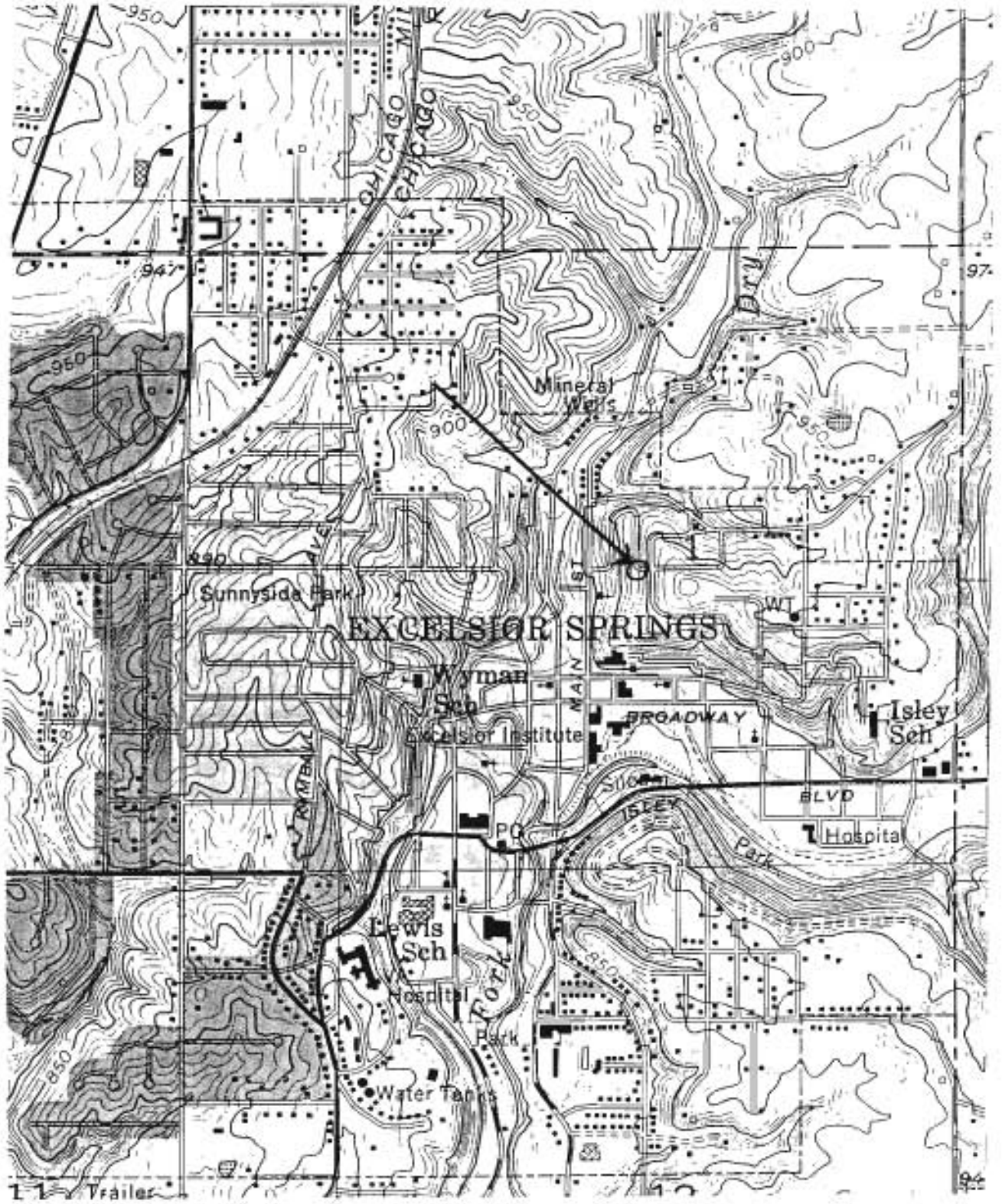
950
900
CHICAGO
Dry
Mineral Wells
Sunnyside Park
EXCELSIOR SPRINGS
Wyman Sch
Excelsior Institute
BROADWAY
Isley Sch
BLVD
ISLEY
Park
Hospital
PO
Lewis Sch
Hospital
Park
Water Tanks
Trailer
850

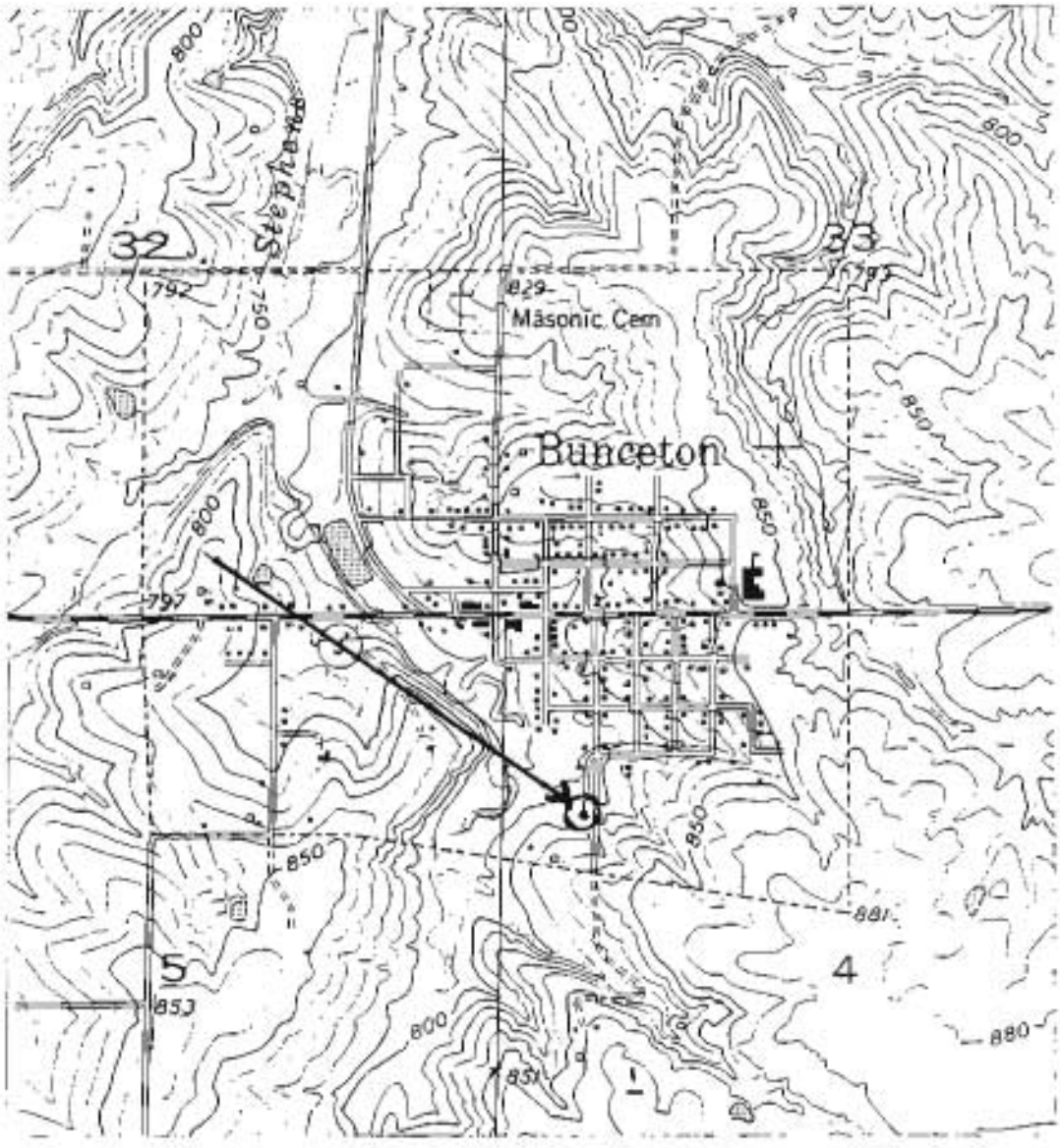
32
33
5
4
Masonic Cem
Bunceton
800
850
881
880
853
851
829
792
797

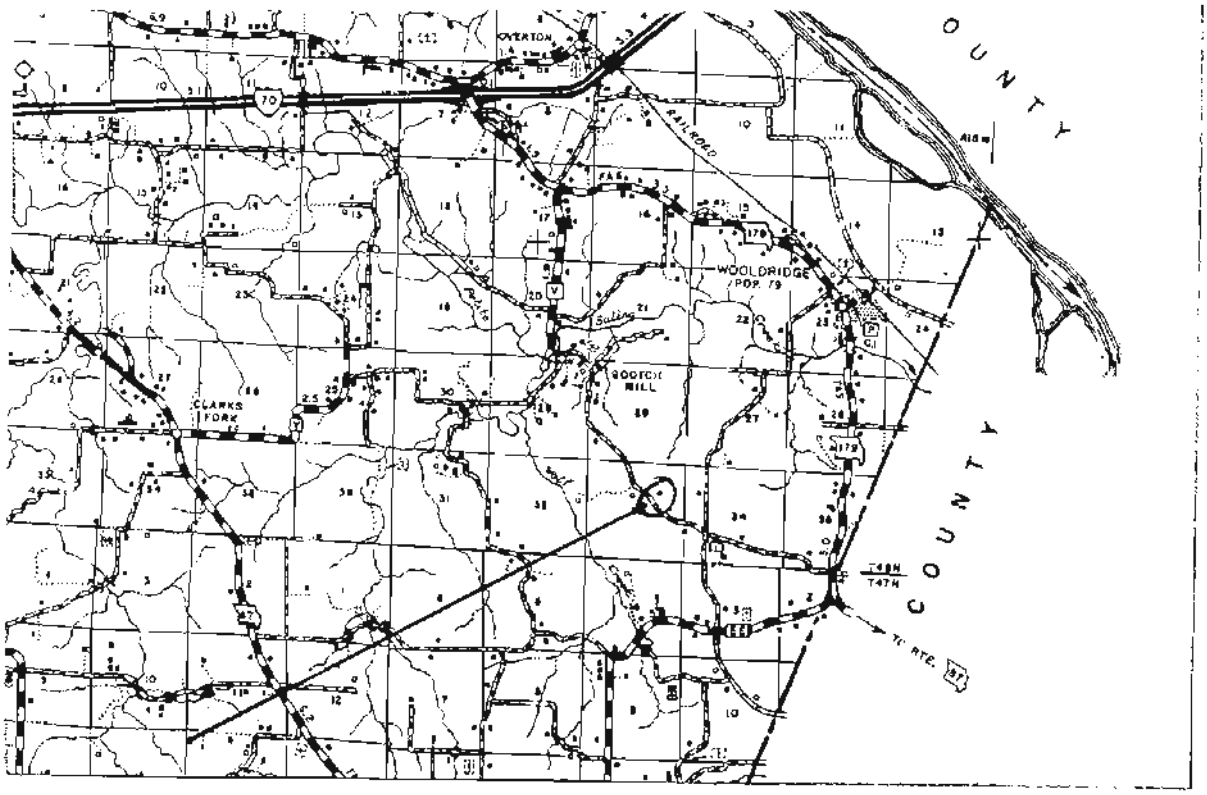
OVERTON
70
RAILROAD
FAS
WOOLDRIDGE
POP. 79
Sulling
ROOTOX
MILL
CLARKS
FORK
COUNTY
COUNTY
T48N
T47N
TO RTE. 87

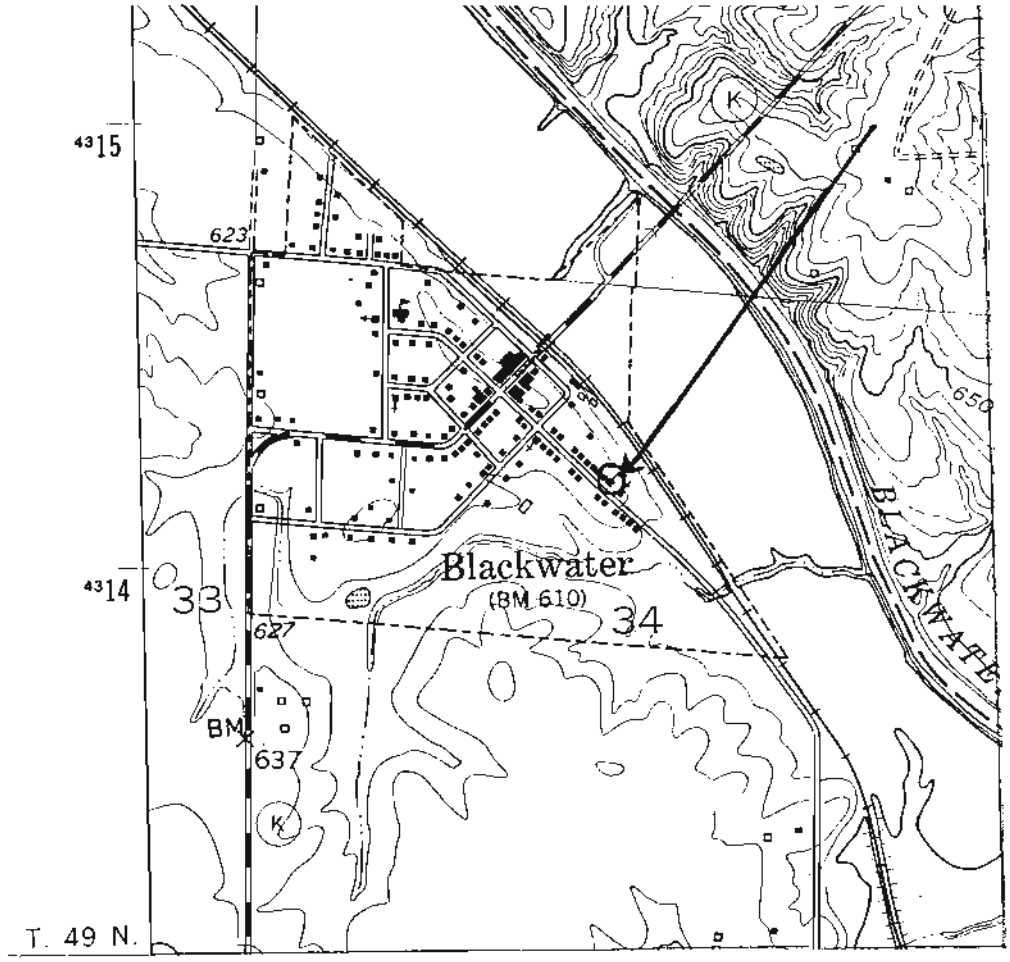
43 15
623
650
BLACKWATER
Blackwater
(BM 610)
43 14
33
34
627
BM
637
T. 49 N.

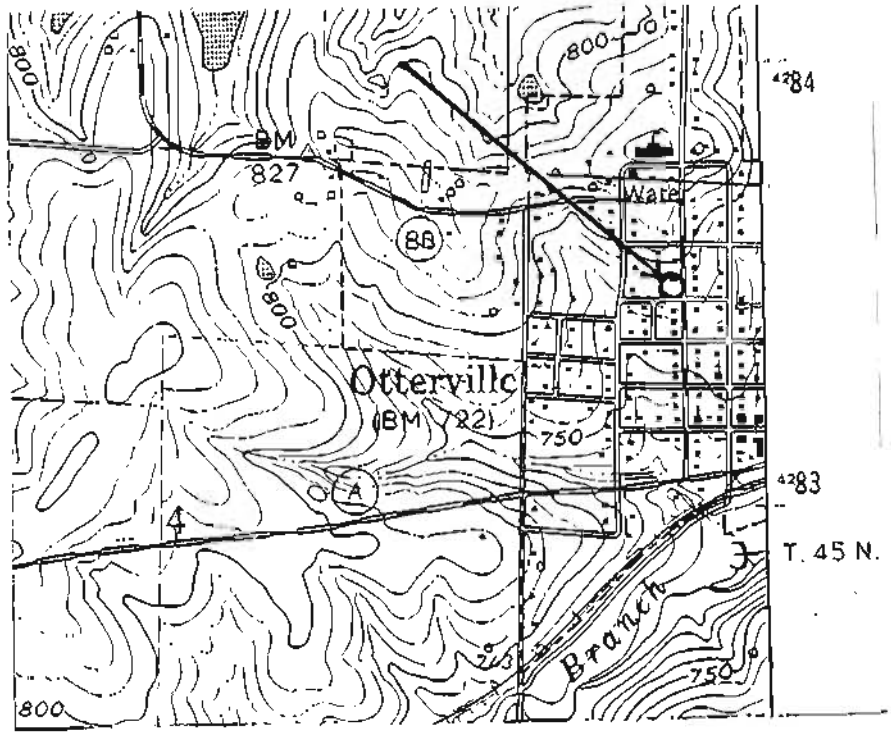
800
800
BM
827
88
800
Otterville
(BM 722)
750
A
4
800
Water
4284
4283
T. 45 N.
Branch
750

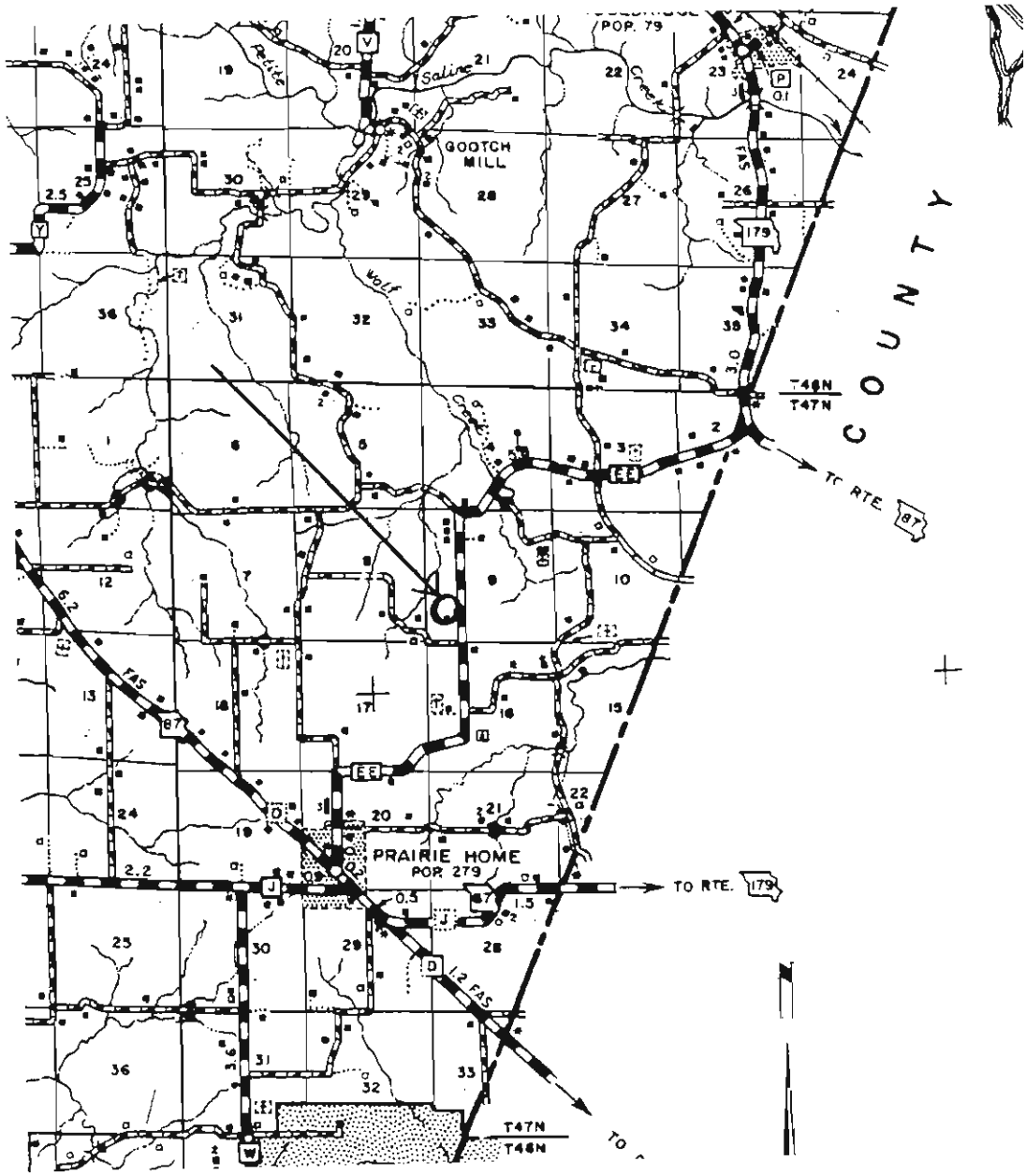
POP. 79
Saline
GOOTCH MILL
Wolf
Creek
COUNTY
T46N
T47N
TO RTE. 87
PRAIRIE HOME
POP. 279
TO RTE. 179
1.2 FAS
T47N
T46N

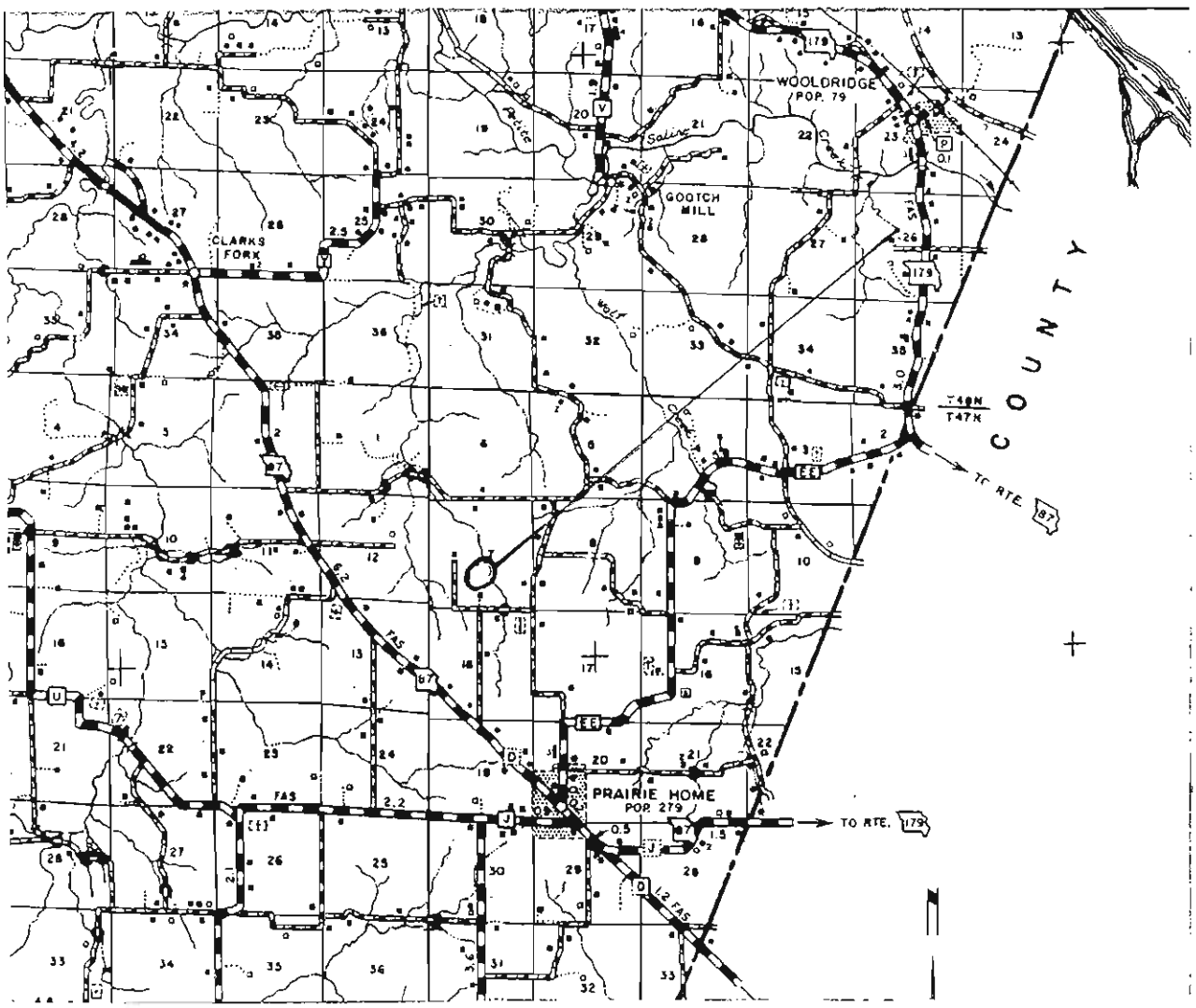
WOOLDRIDGE
POP. 79
GOOTCH MILL
CLARKS FORK
PRAIRIE HOME
POP. 279
TO RTE. 179
TO RTE. 87
T48N
T47N
COUNTY

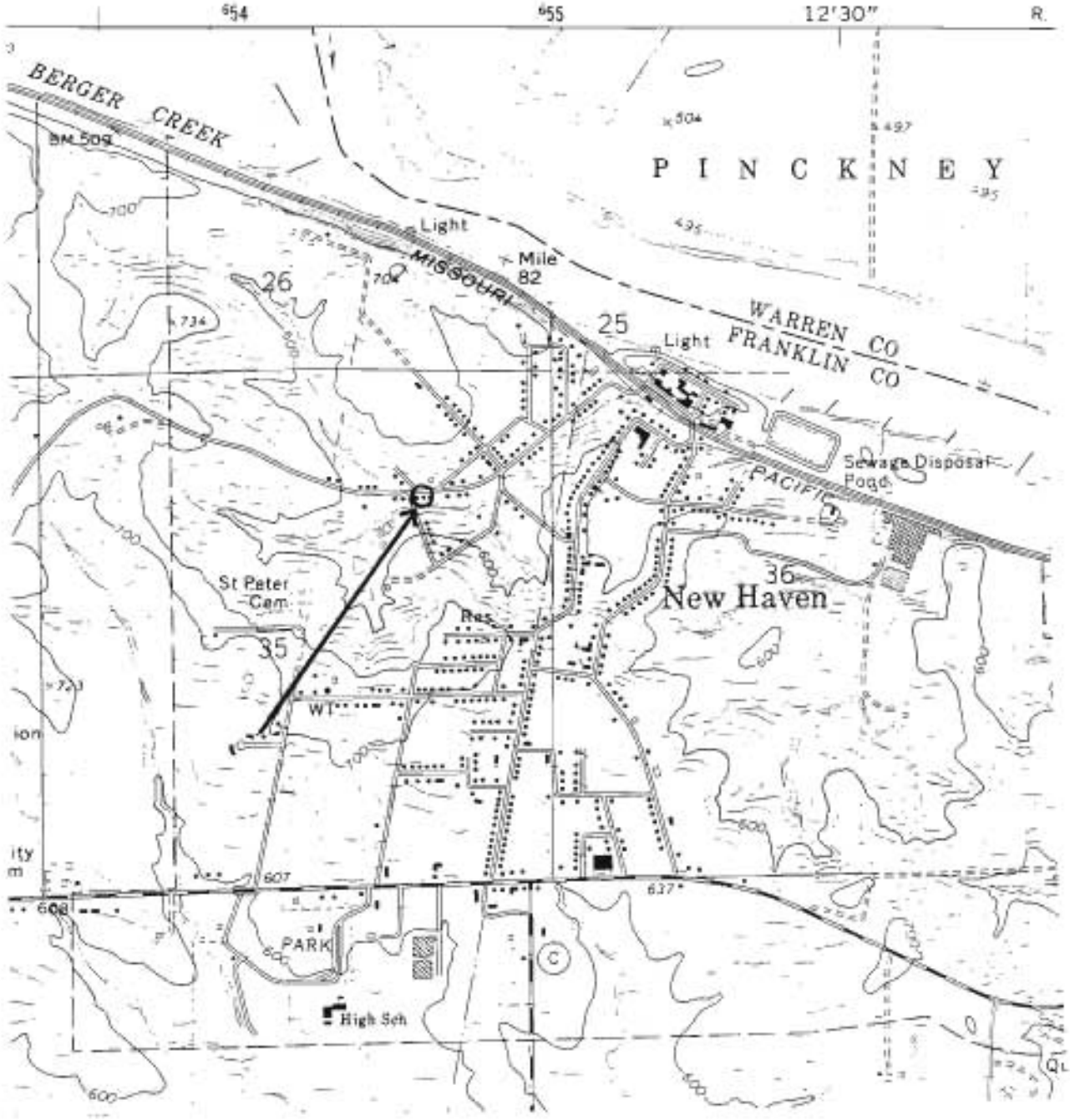
654
655
12'30"
R.
BERGER CREEK
BM 509
PINCKNEY
Light
MISSOURI
Mile 82
26
25
Light
WARREN CO
FRANKLIN CO
Sewage Disposal Pond
PACIFIC
St Peter Cem
35
36
New Haven
Res
WT
PARK
High Sch

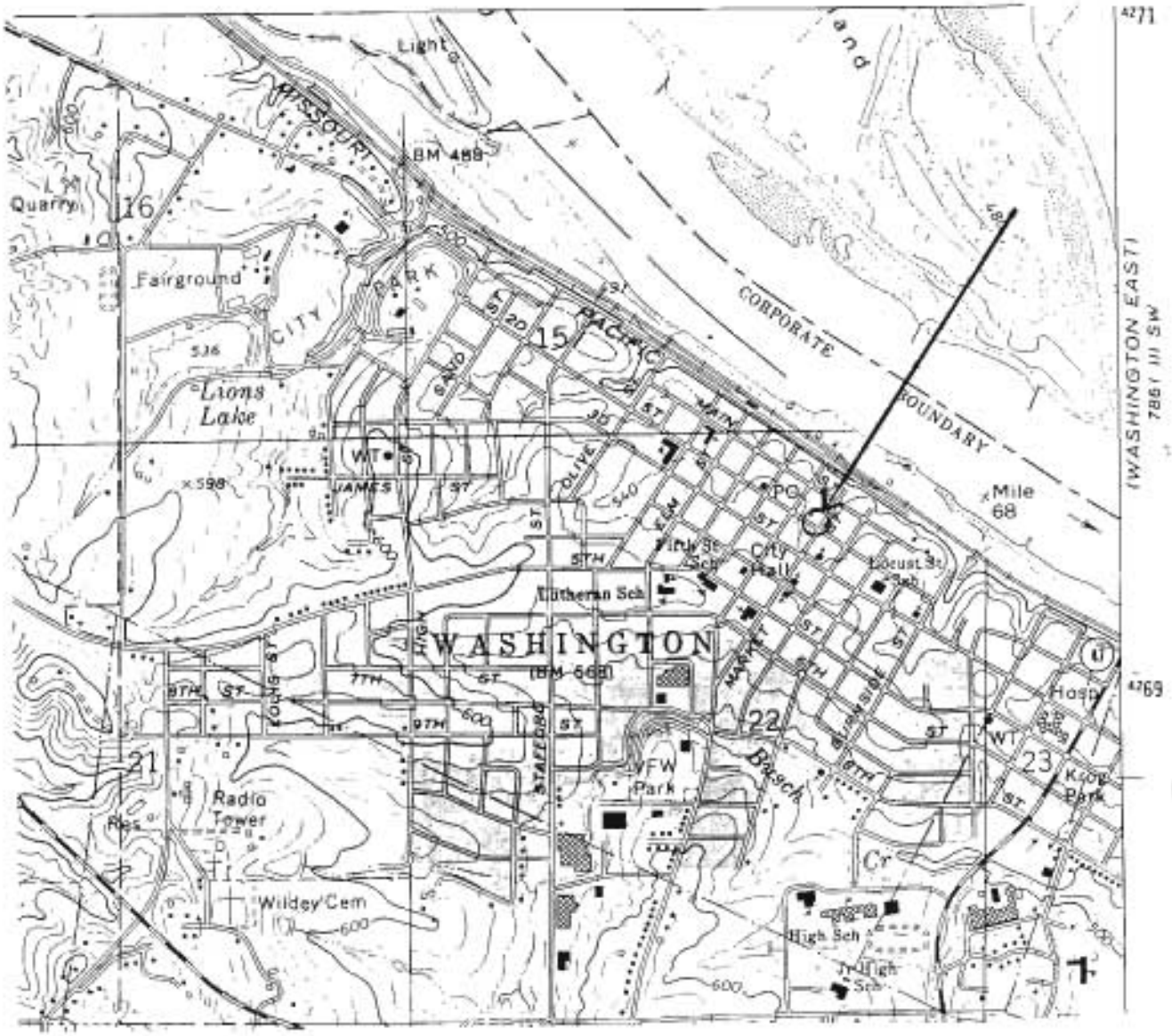
Light
MISSOURI
BM 488
Quarry
16
Fairground
CITY PARK
Lions Lake
536
598
15
PACIFIC
CORPORATE
BOUNDARY
Mile 68
(WASHINGTON EAST)
7861 III SW
4271
4269
WT
JAMES
ST
OLIVE
540
PO
City Hall
Fifth St Sch
Lutheran Sch
WASHINGTON
(BM 568)
HIGH
FOUNDRY
MARKET
BLUFFSIDE
Hosp
22
23
21
Radio Tower
Res
Wildey Cem
VFW Park
Bassch
Cr
High Sch
Jr High Sch
Kiwi Park
600

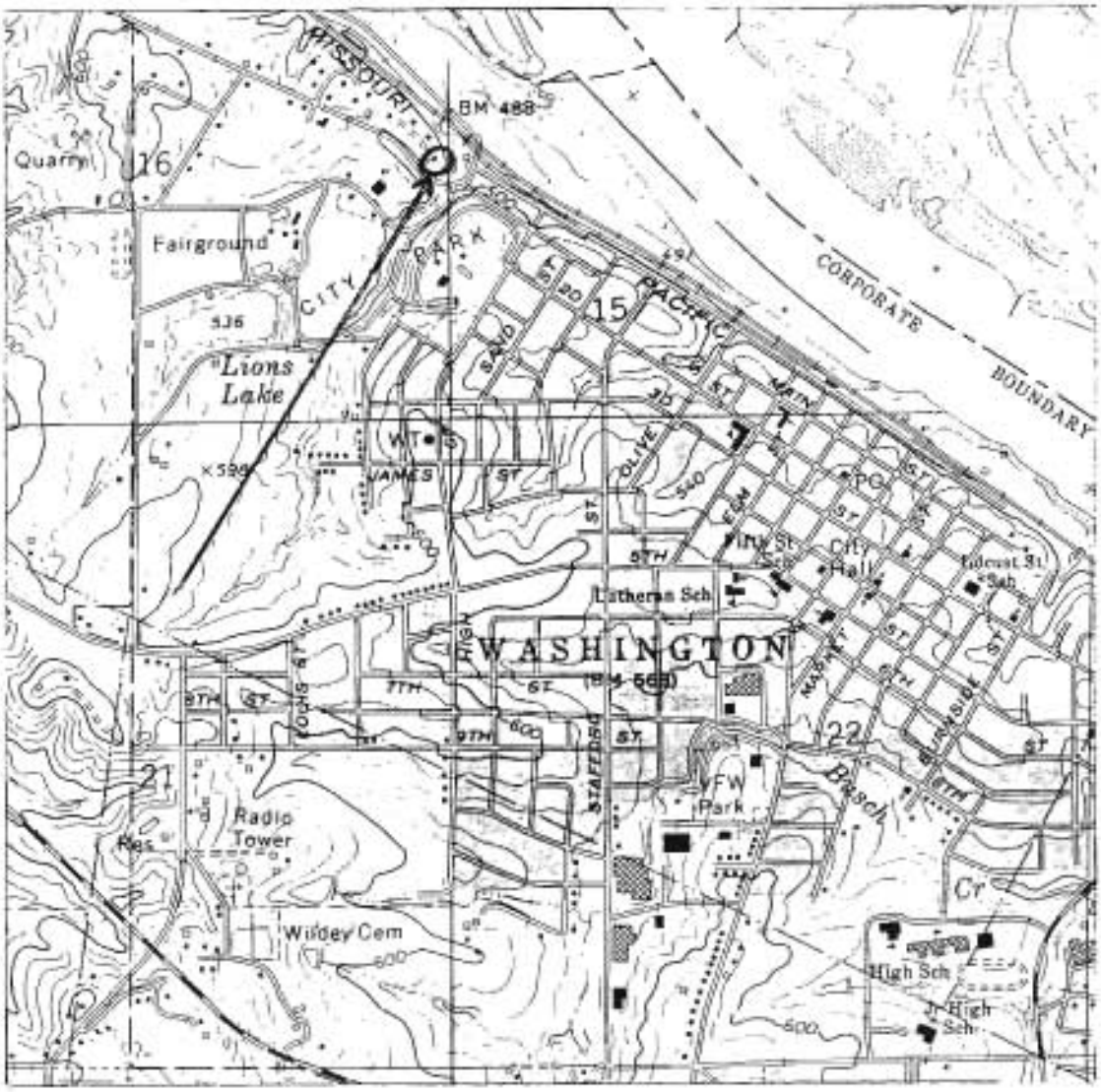
MISSOURI
BM 488
Quarry
16
Fairground
CITY
PARK
536
Lions
Lake
15
PACIFIC
CORPORATE
BOUNDARY
SAND
MAIN
OLIVE
WT
JAMES
ST
540
ELM
PO
5TH
Lutheran Sch
City
Hall
Locust St
Sch
WASHINGTON
(Pop 5651)
MARKET
BLUFFSIDE
7TH
9TH
600
STAFFORD
22
21
VFW
Park
Radio
Tower
Res
Branch
Cr
Wildey Cem
High Sch
Jr High
Sch
500

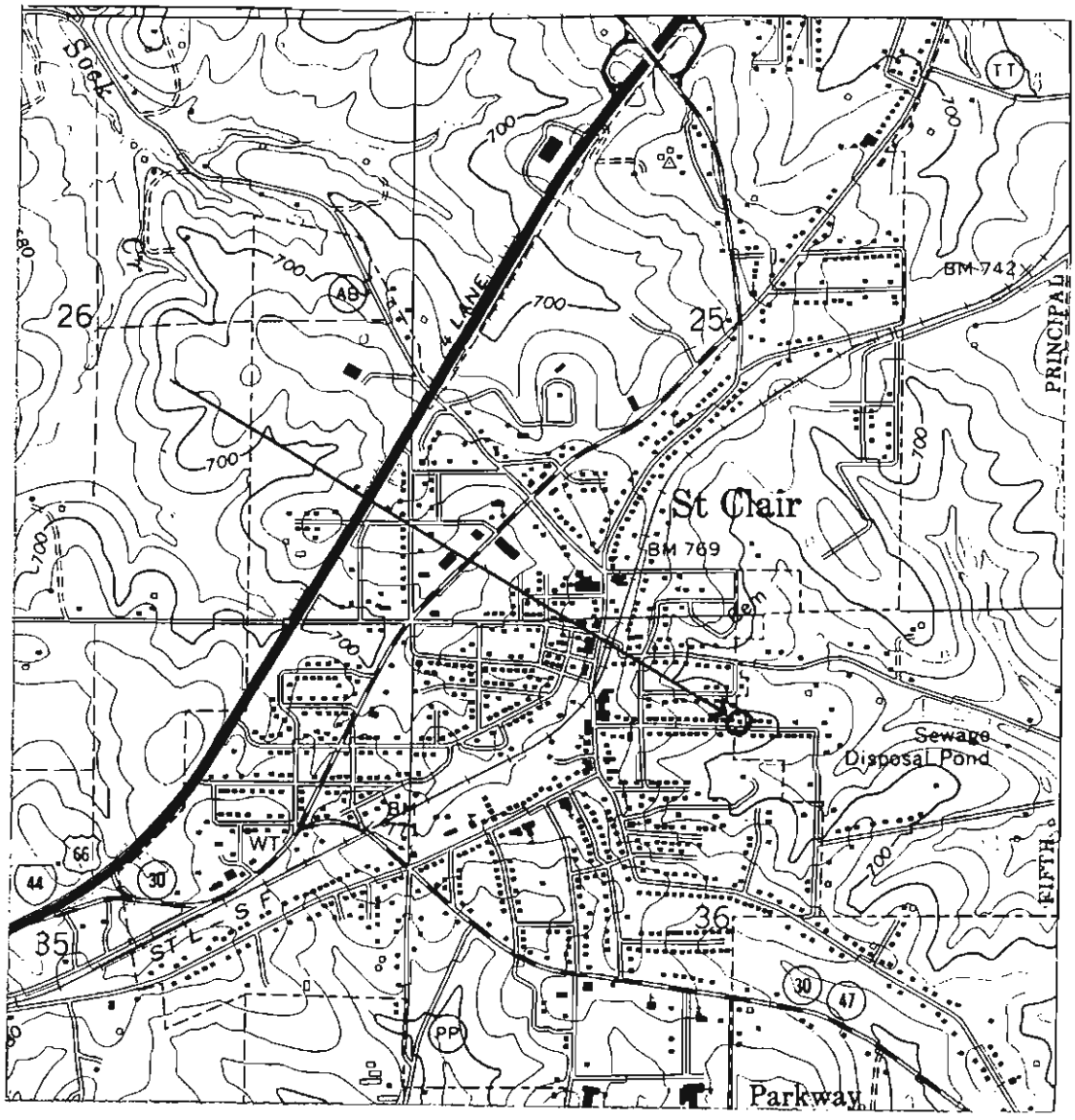
Rock
Cr
26
25
35
36
4 LANE
700
48
BM 742
PRINCIPAL
St Clair
BM 769
Sewage
Disposal Pond
BM
WT
66
44
30
47
S T L S F
PP
TT
FIFTH
Parkway

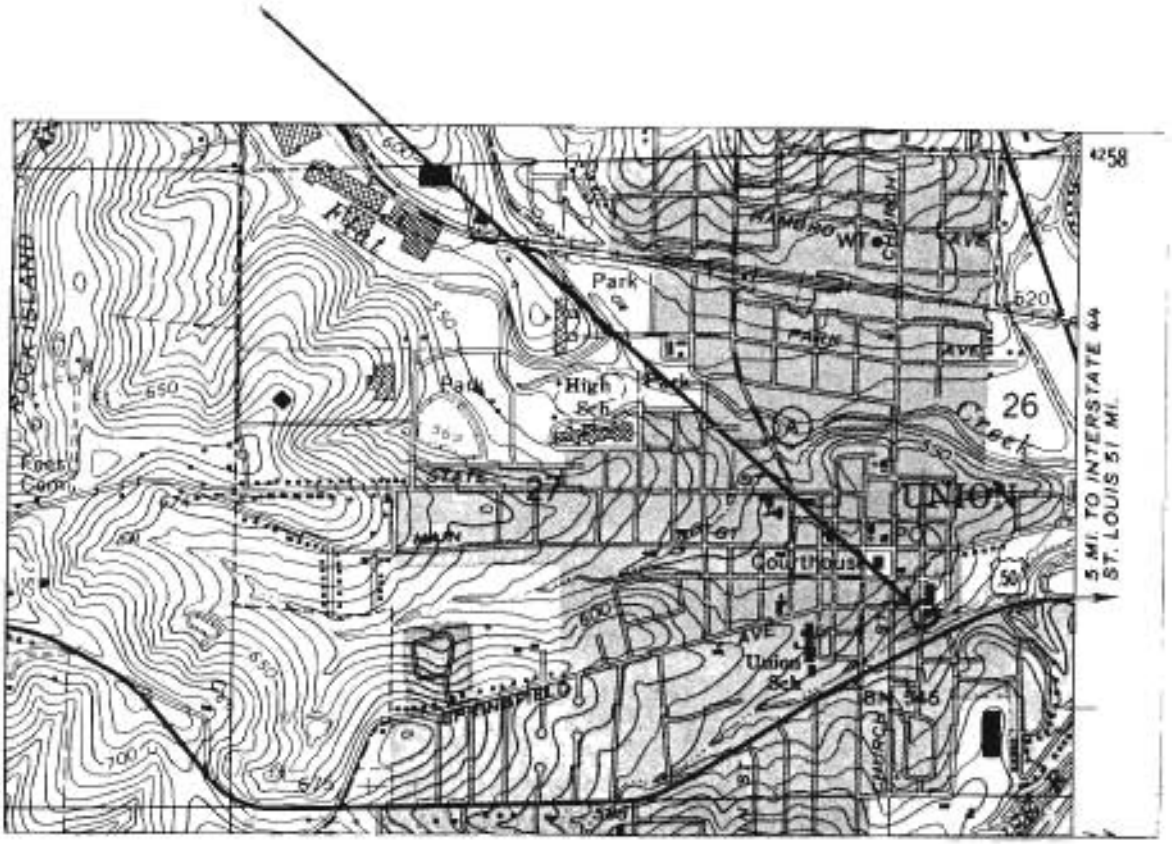
4258
5 MI. TO INTERSTATE 44
ST. LOUIS 51 MI.
ROCK ISLAND
FIELD
Park
High
Sch
Park
Park
Park
Creek
26
27
STATE
MAIN
UNION
Courthouse
PO
AVE
Union
Sch
BM 546
CHURCH
HAMILTON
WT
AVE
PARK
AVE
520
550
650
700
50

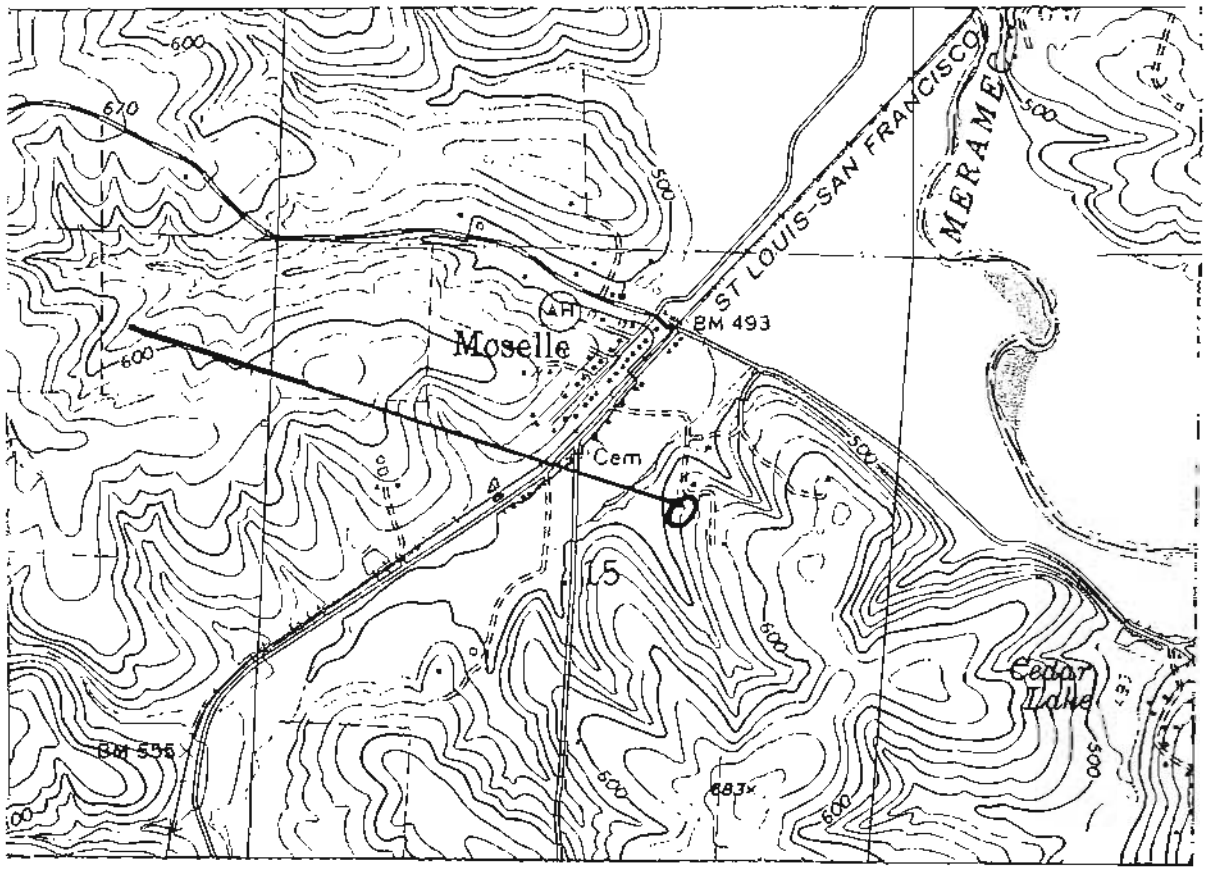
600
670
500
ST LOUIS-SAN FRANCISCO
MERAMEC
BM 493
Moselle
600
Cem
500
15
600
Cedar Lake
BM 535
600
683
600
500

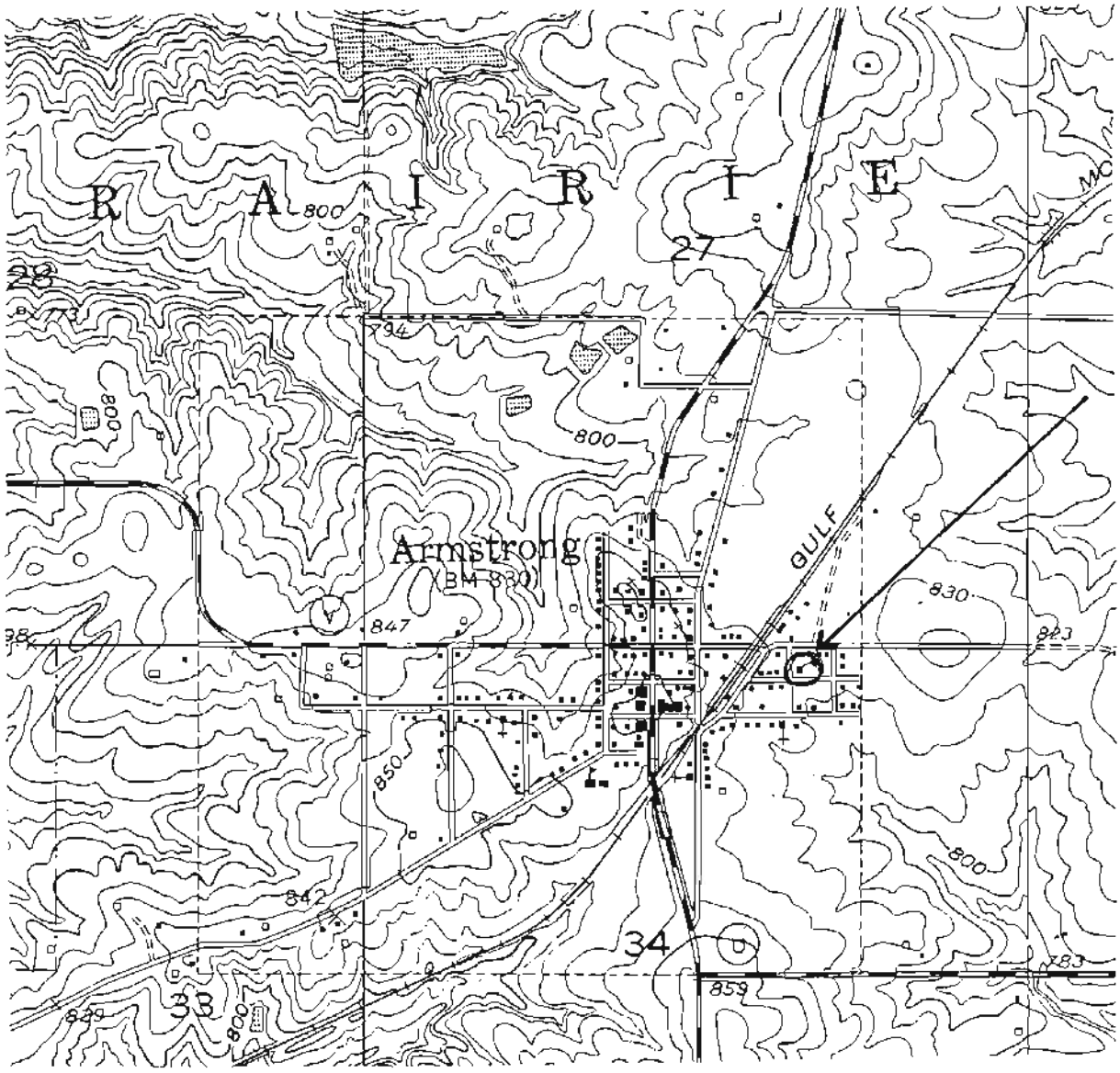
R A I R I E
28
27
34
33
Armstrong
(BM 830)
GULF
800
794
847
850
842
849
859
830
823
783

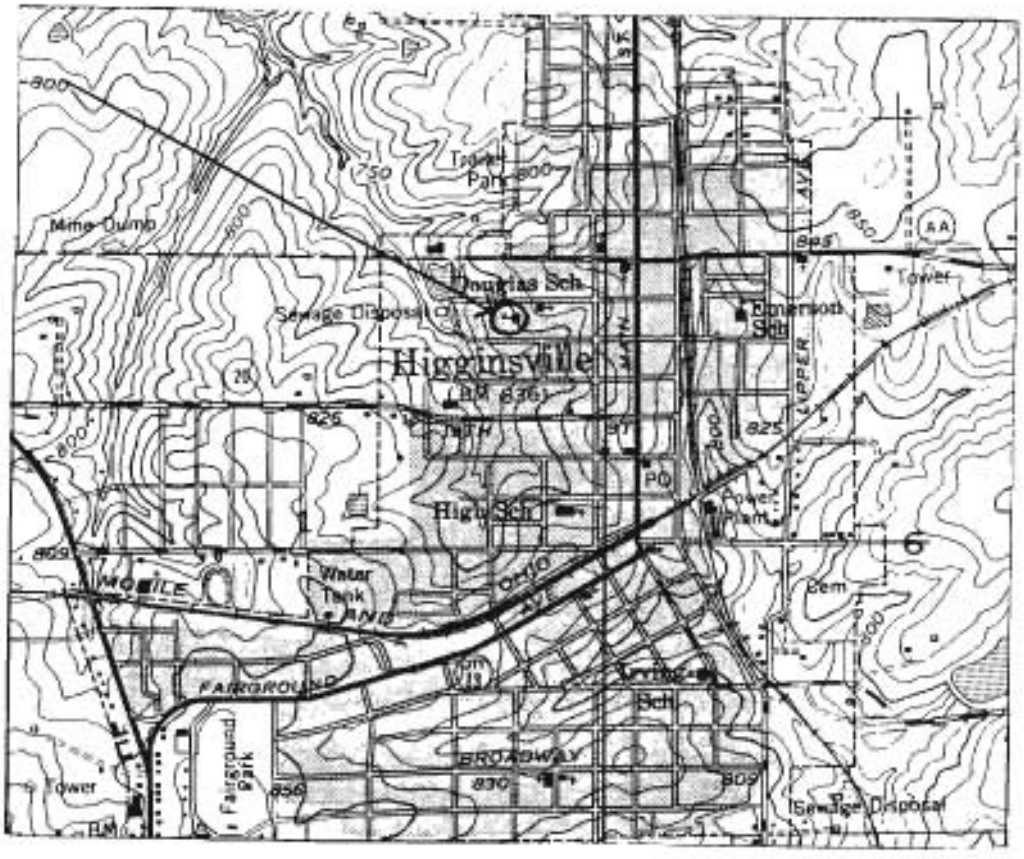
Mine Dump
Douglas Sch
Sewage Disposal
Higginsville
BM 836
High Sch
PO
Water Tank
FAIRGROUND
Fairground Park
BROADWAY
Sch
Tower
Cem
Sewage Disposal
UPPER
MAIN
AVE
Tower

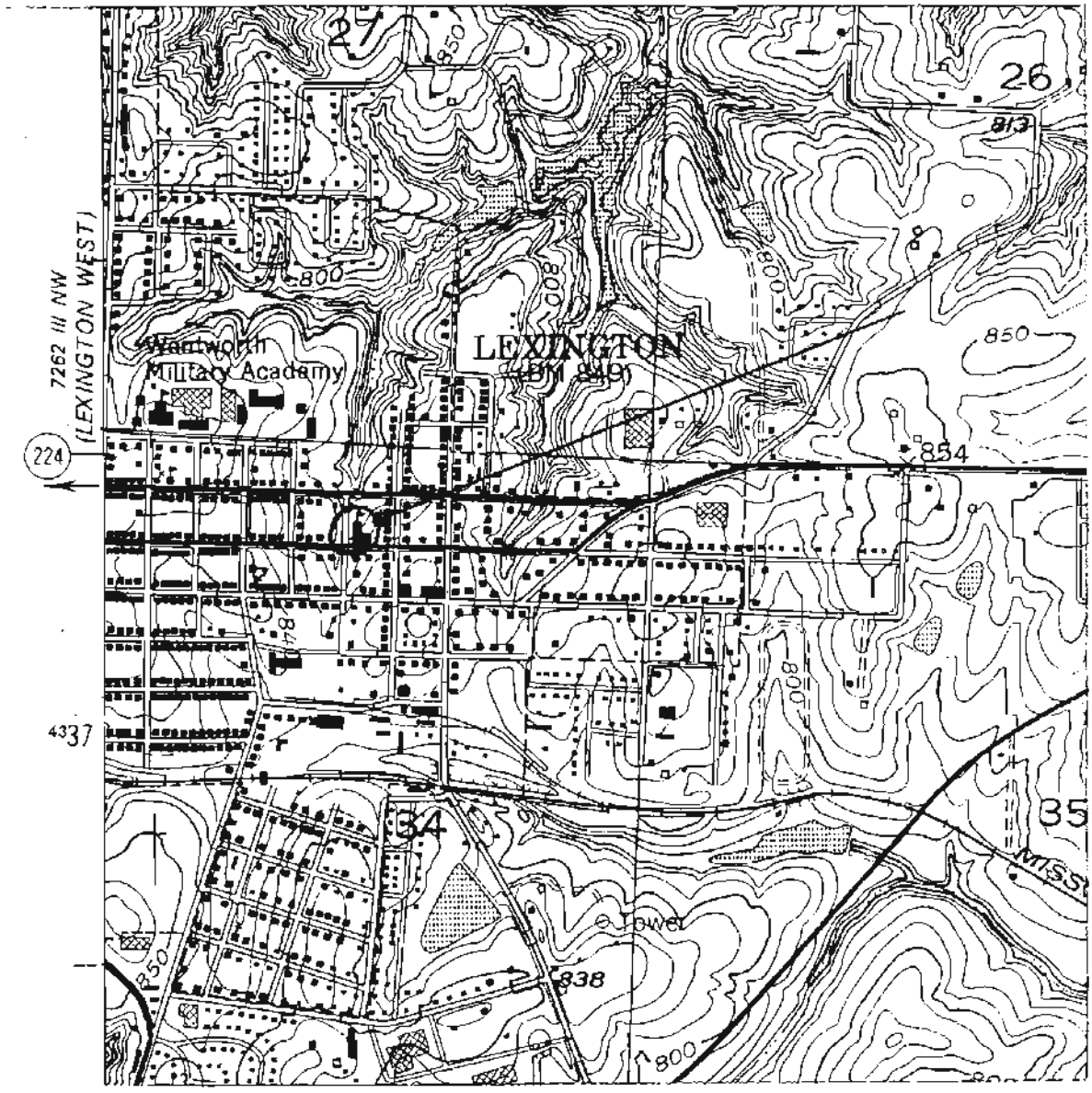
27
26
813
850
800
7262 III NW
(LEXINGTON WEST)
Wentworth
Military Academy
LEXINGTON
(BM 849)
850
854
224
4337
34
35
Tower
838
800

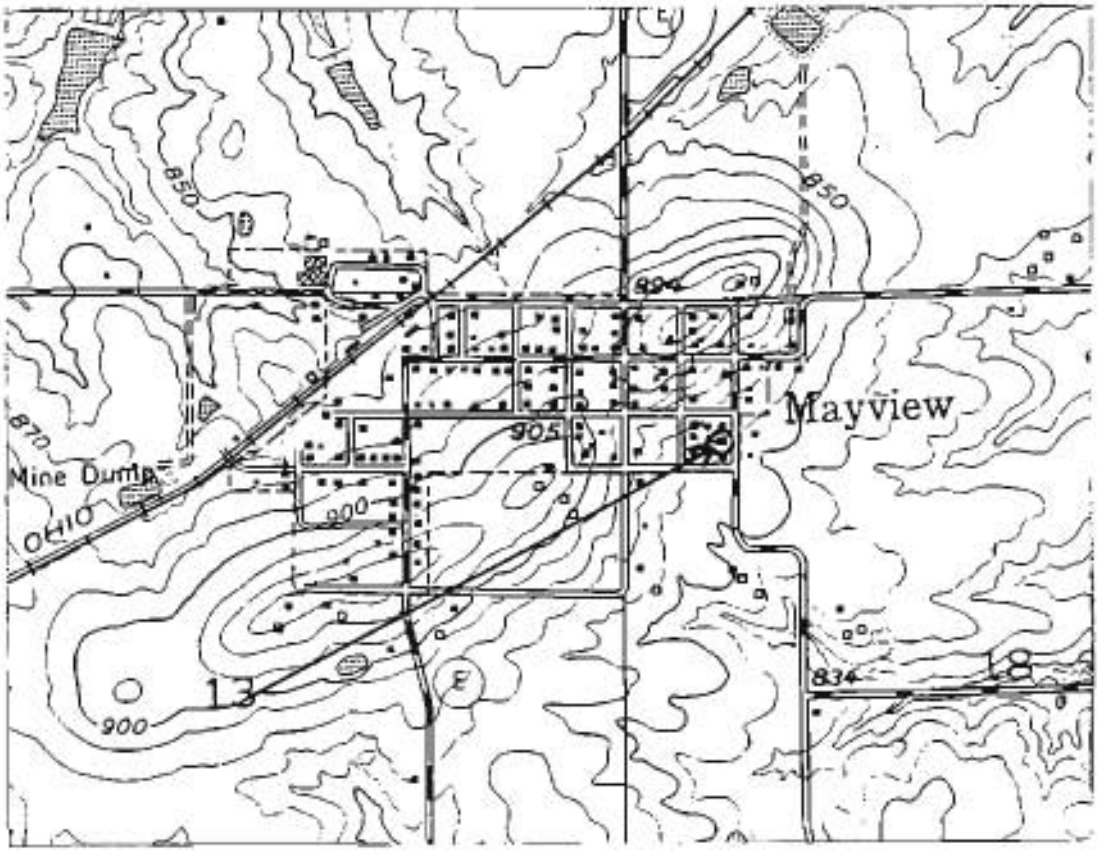
850
850
894
Mayview
870
905
Mine Dump
OHIO
900
13
900
834
18

20
750
800
826
Dover
BM
817
820
850
Cem
30
761
29

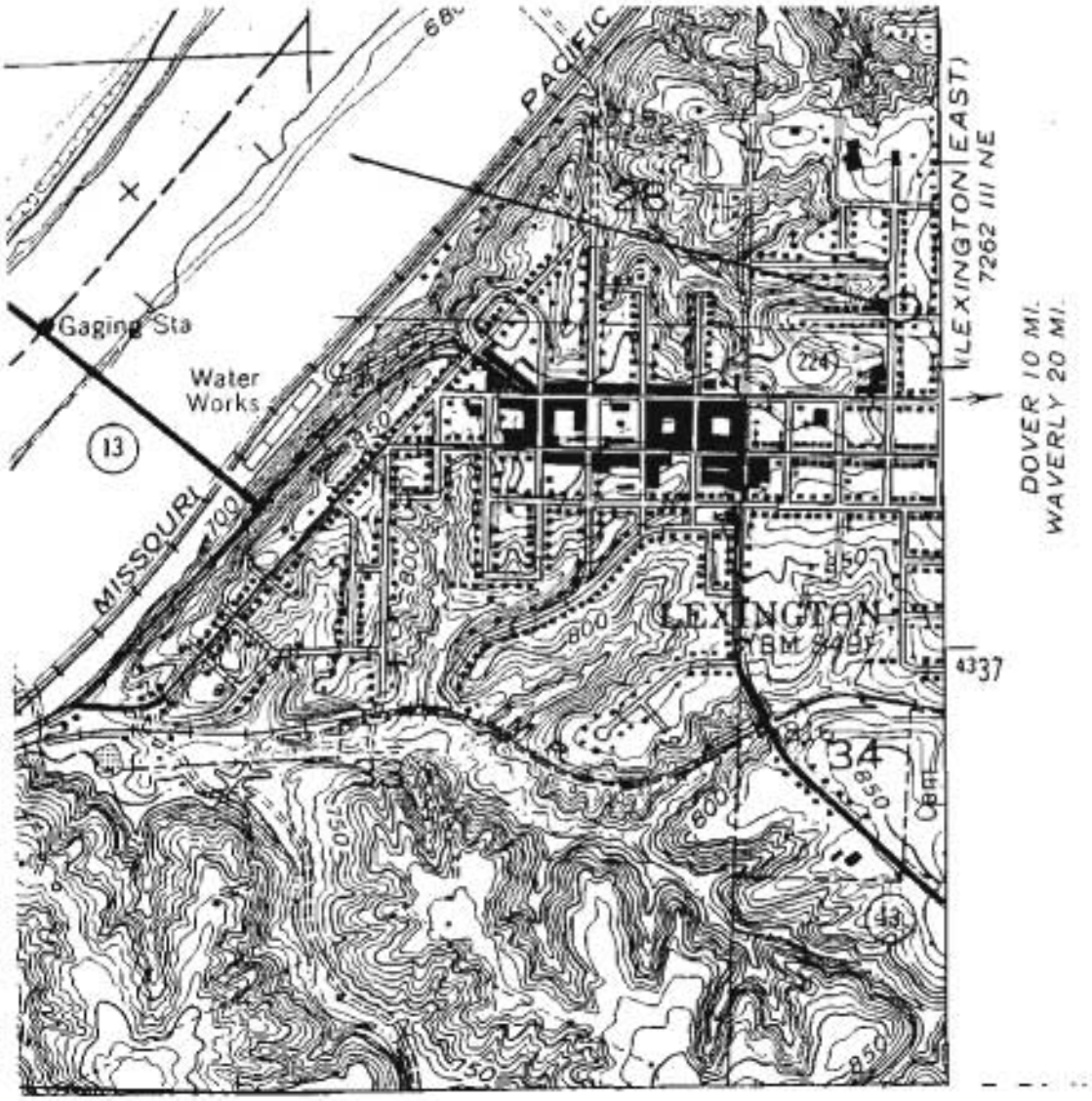
PACIFIC
LEXINGTON (EAST)
7262 III NE
DOVER 10 MI.
WAVERLY 20 MI.
Gaging Sta
Water Works
MISSOURI
LEXINGTON
4337
28
33
34
224
13
43
700
800
850

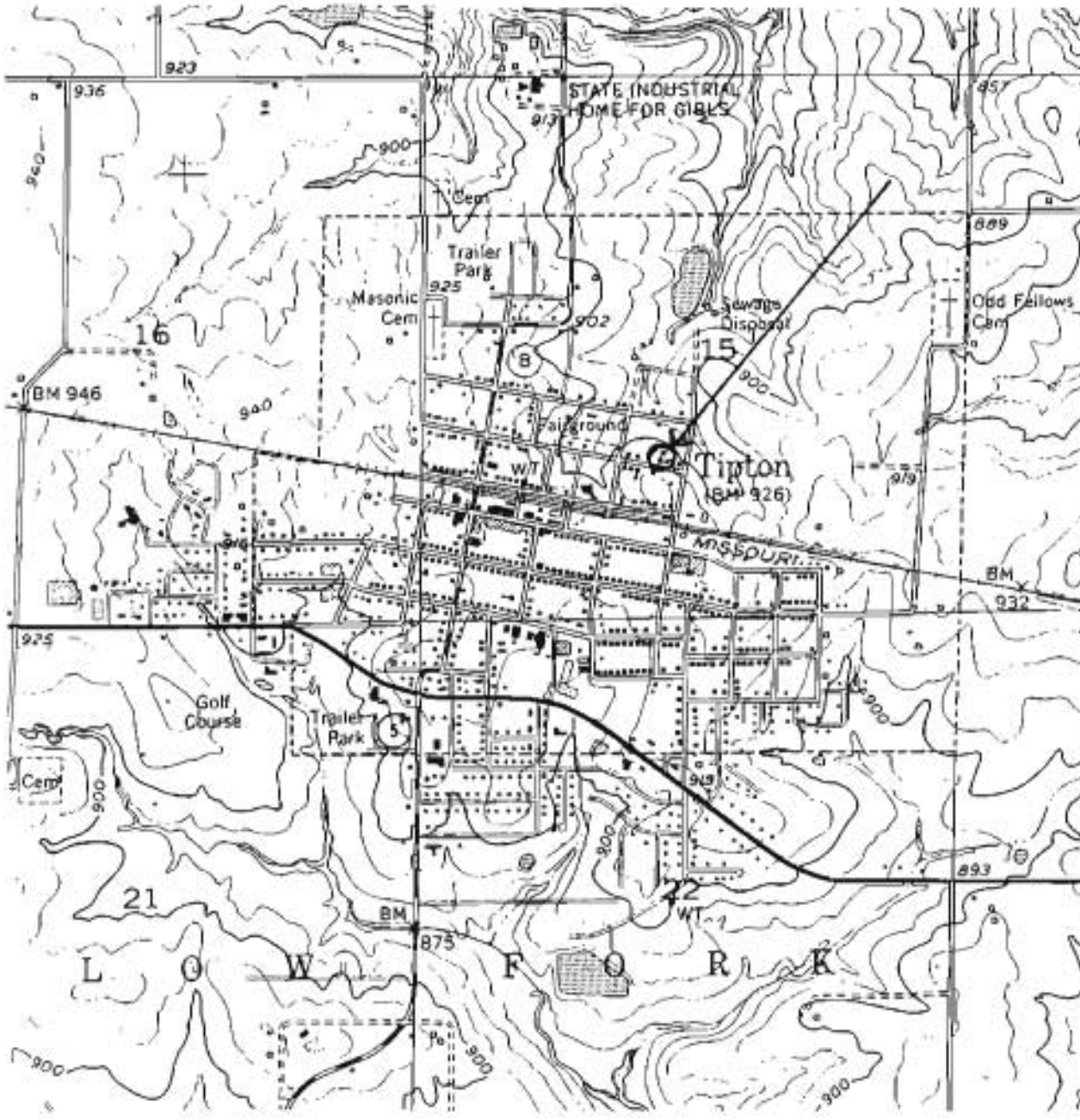
STATE INDUSTRIAL
HOME FOR GIRLS
Cem
Trailer
Park
Masonic
Cem
Sewage
Disposal
Odd Fellows
Cem
16
15
BM 946
Fairground
Tipton
(BM 926)
MISSOURI
BM
932
Golf
Course
Trailer
Park
Cem
21
22
BM
875
L O W F O R K

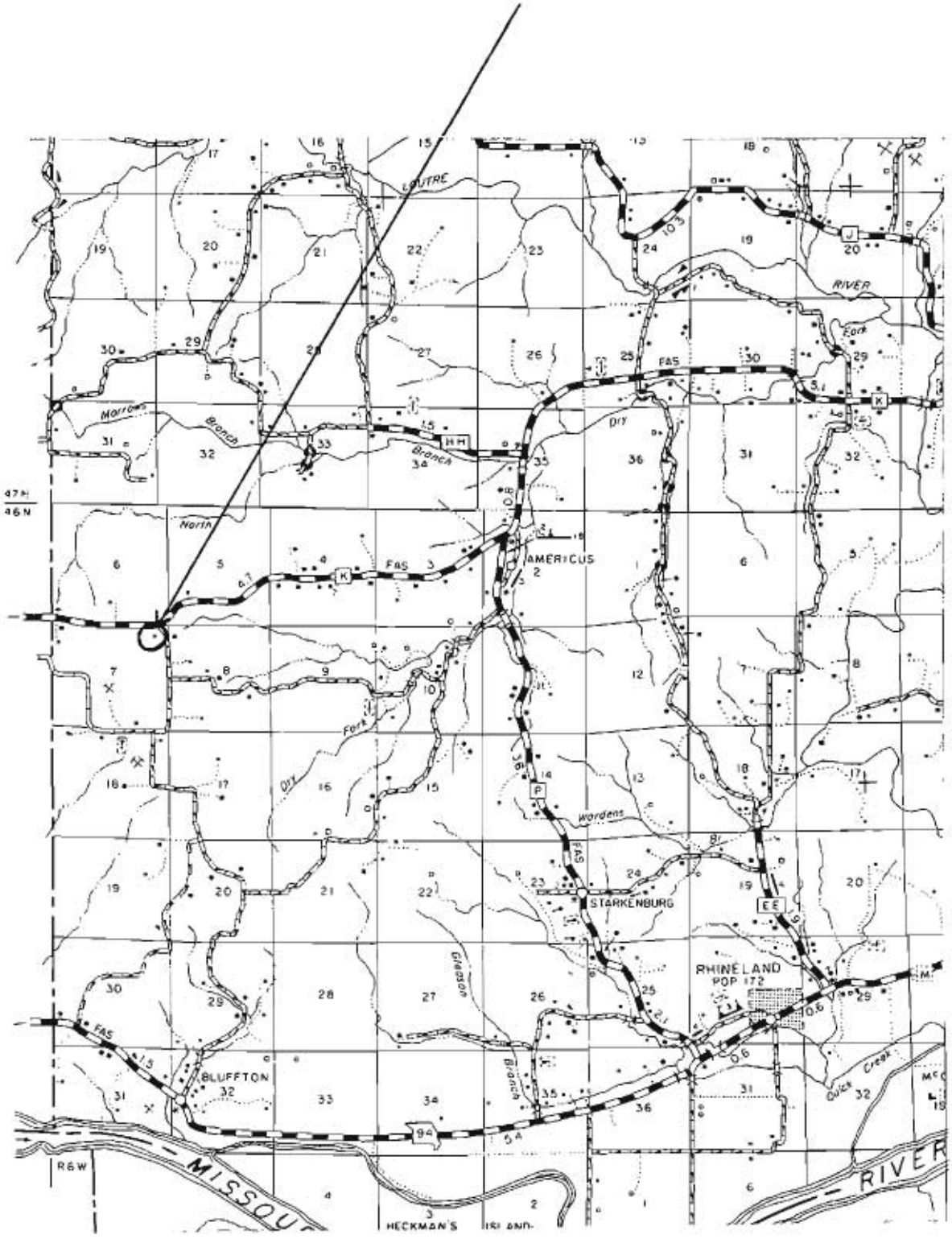
LOUTRE
RIVER
Morrows
Branch
Branch
Dry
Fork
North
AMERICUS
FAS
Dry
Fork
Wardens
STARKENBURG
RHINELAND
POP 172
Gleason
Branch
BLUFFTON
Quick Creek
MISSOURI
RIVER
HECKMAN'S ISLAND
47N
46N
R6W

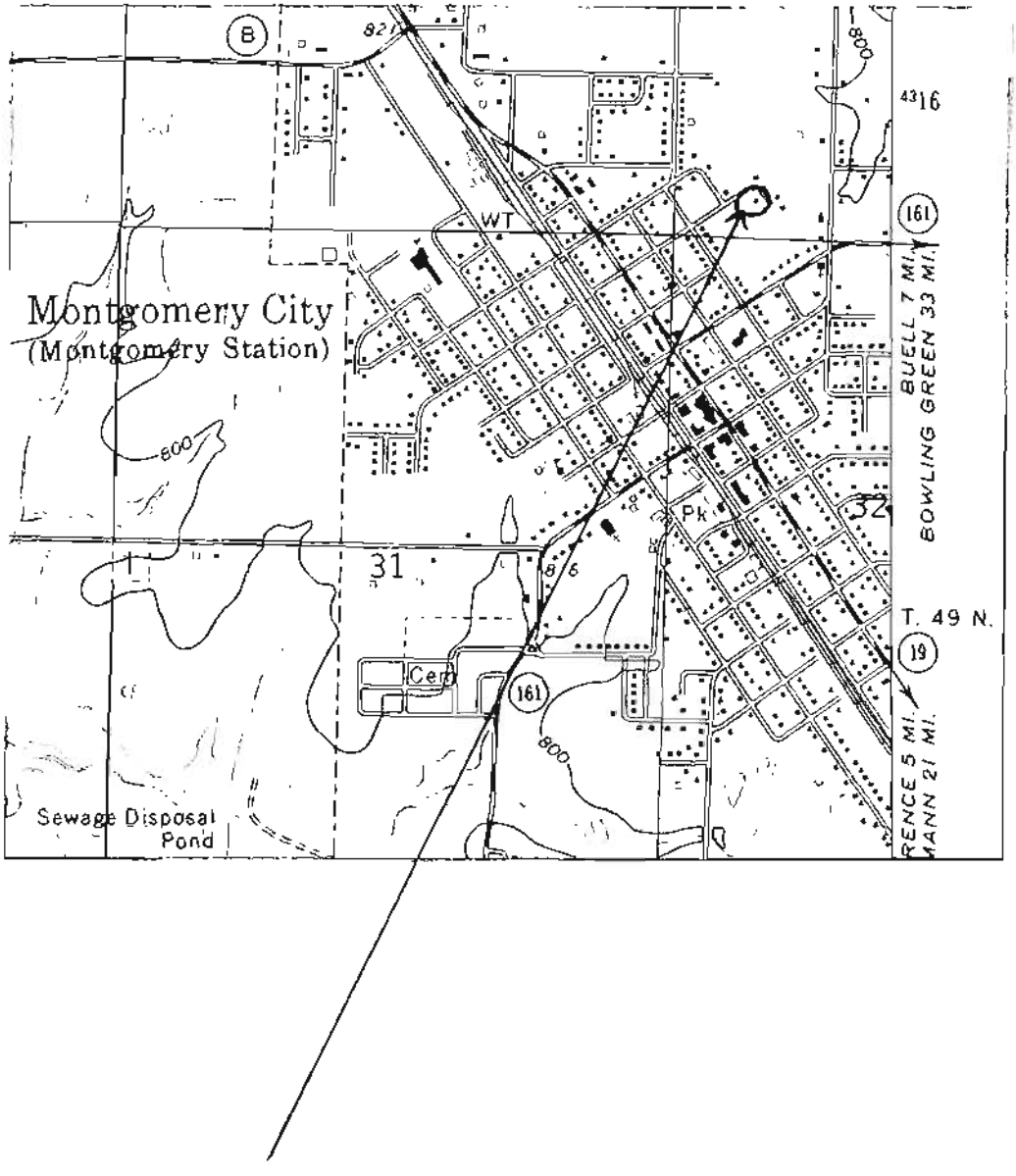
Montgomery City
(Montgomery Station)
WT
Pk
Cem
31
32
B
161
19
T. 49 N.
BUELL 7 MI.
BOWLING GREEN 33 MI.
RENCE 5 MI.
MANN 21 MI.
Sewage Disposal
Pond

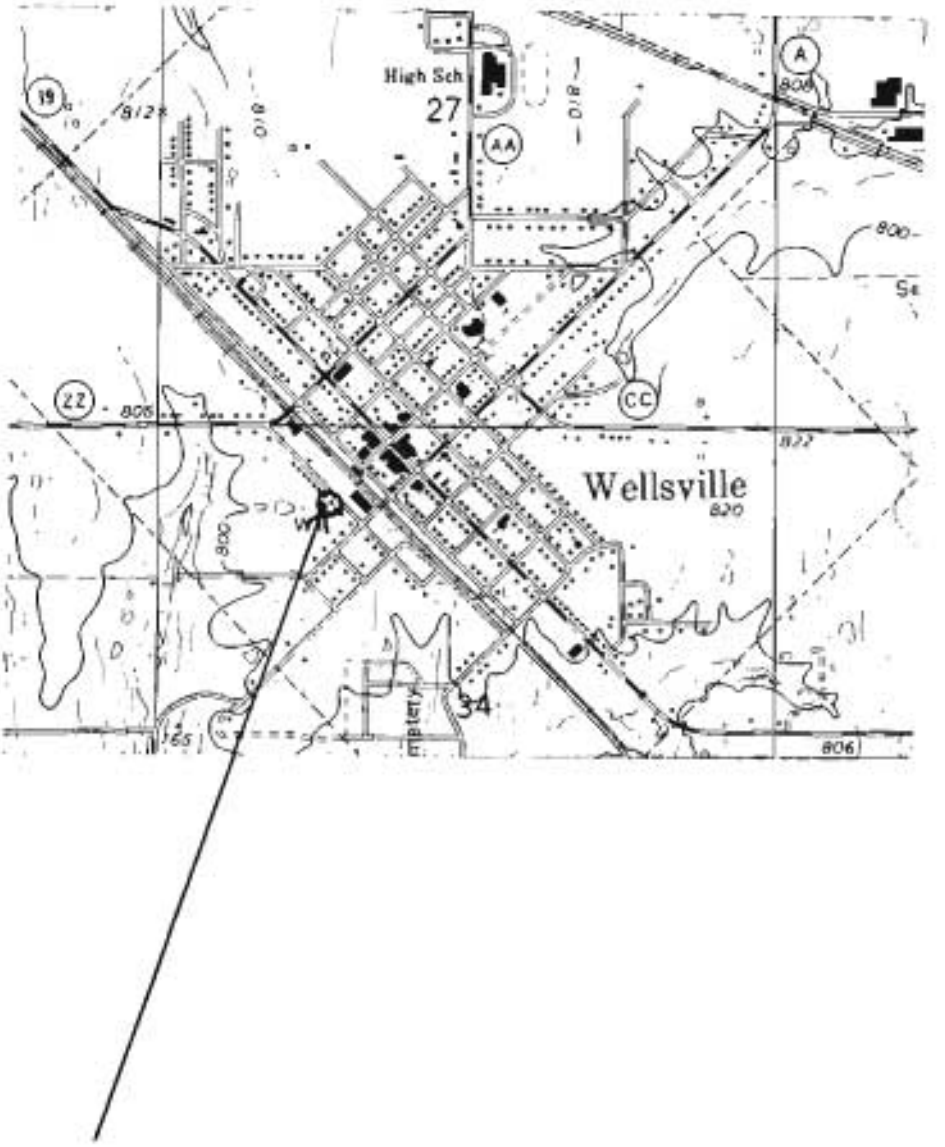
High Sch
27
Wellsville
34
A
AA
CC
ZZ
19
812
810
808
800
806
822
820

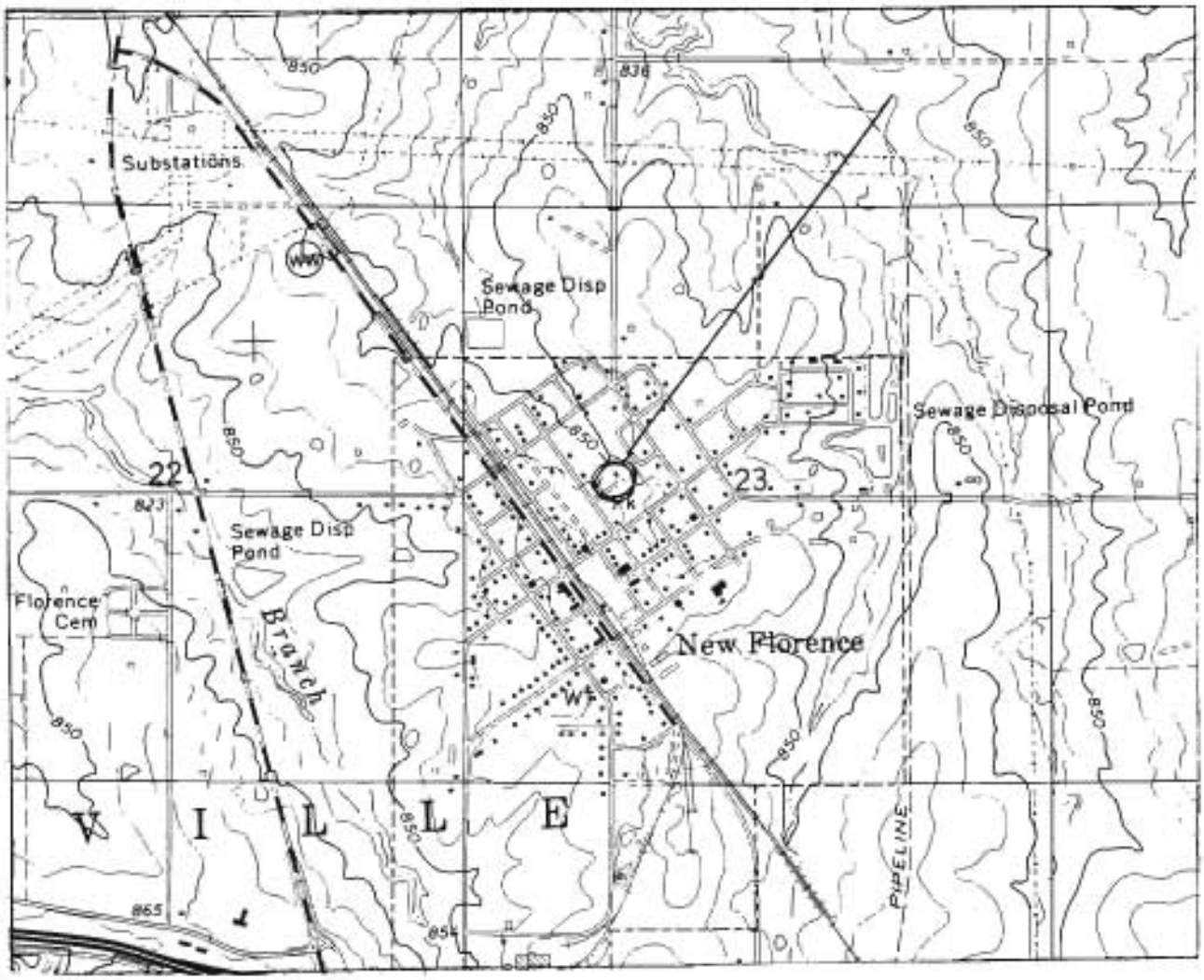
Substations
Sewage Disp Pond
Sewage Disposal Pond
22
23
Sewage Disp Pond
Florence Cem
Branch
New Florence
W I L L E
PIPELINE
850
836
823
865
854

25
30
31
36
City Cem
Sunny Slope Cem
Powell Cem
Woodland Cem
RICHMOND
Lincoln Sch
West Ward Sch
MAIN
LEXINGTON
Woodson Sch
City Hall
High Sch
Elementary Sch
County Park
Substation
Roberts Park
BM
PO
800
824
825
826
827
897

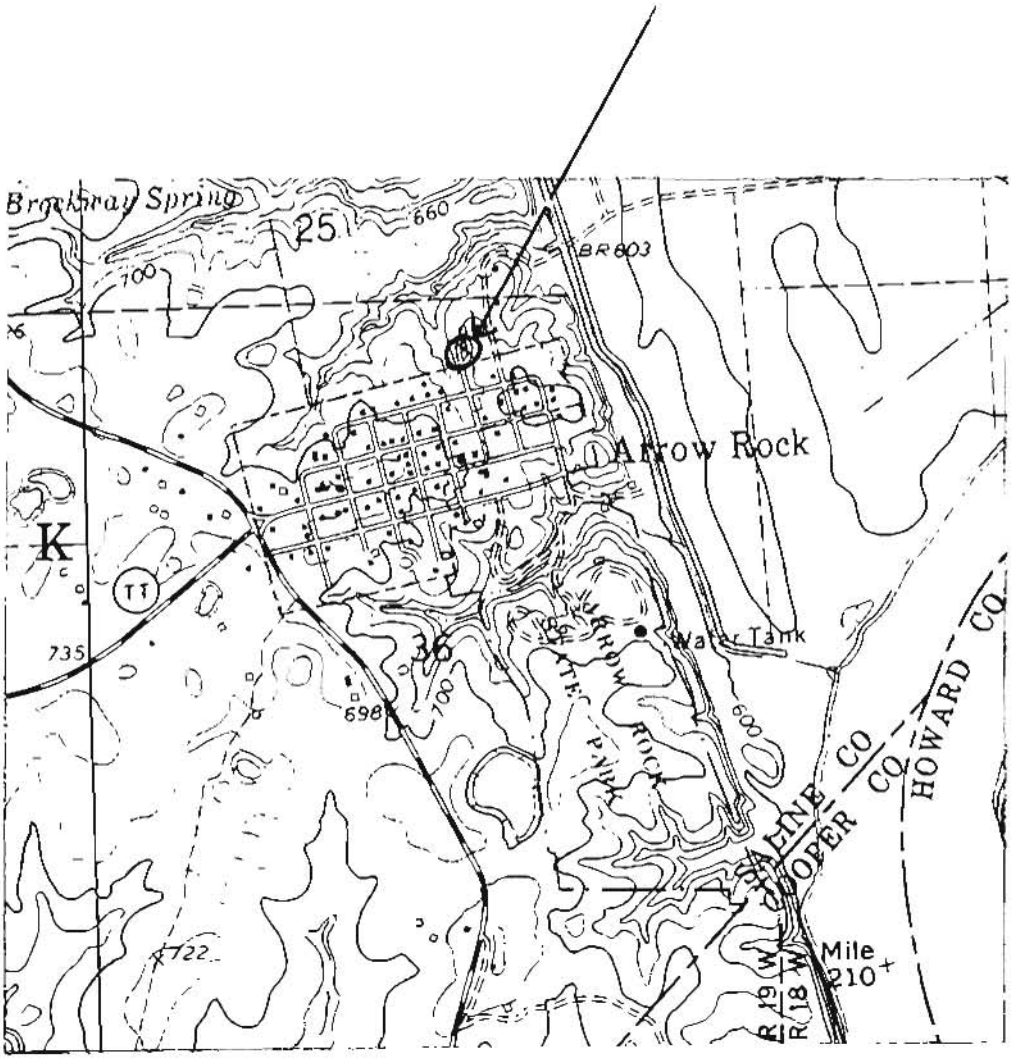
Brockway Spring
25
660
BR 603
700
Arrow Rock
K
TT
735
36
Water Tank
698
700
600
SALINE CO
COOPER CO
HOWARD CO
722
Mile
210+
R 19 W
R 18 W

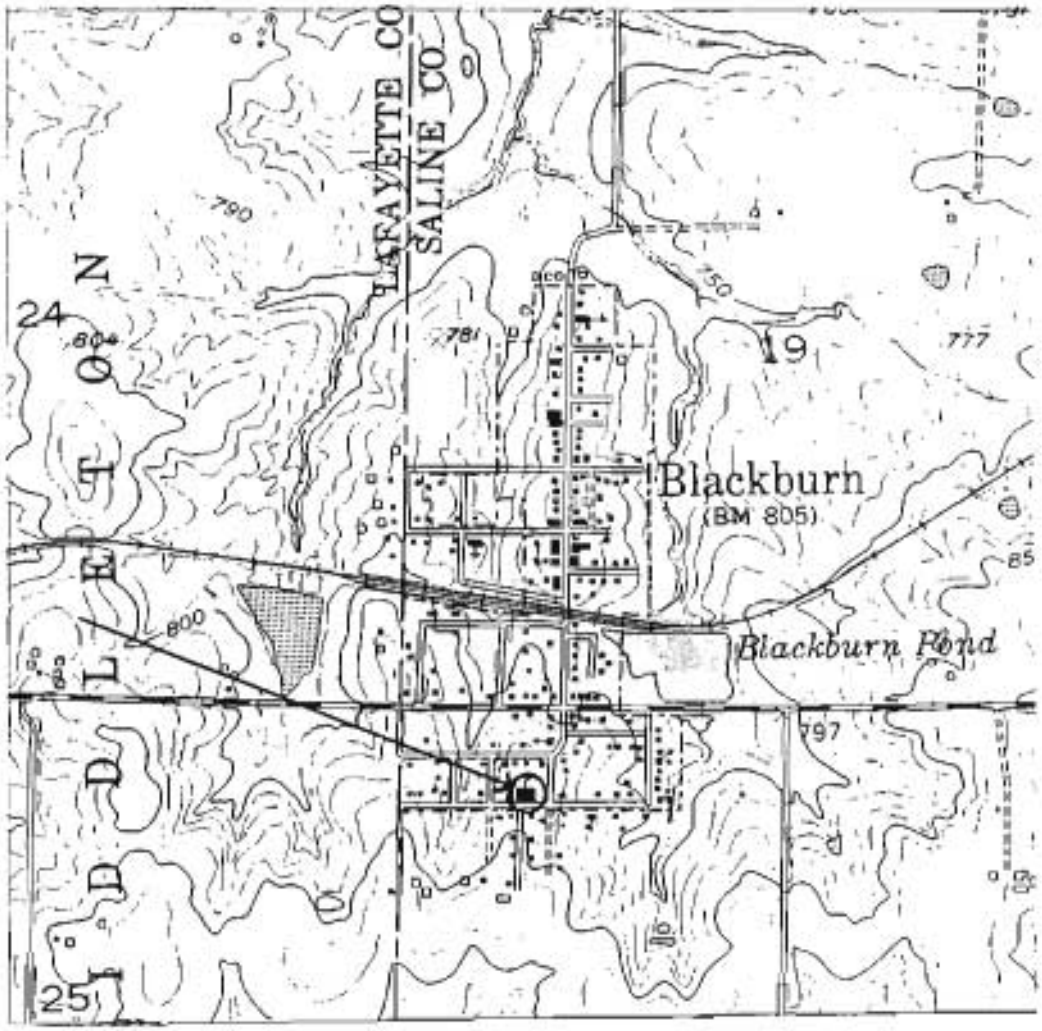
LAFAYETTE CO
SALINE CO
24
19
25
Blackburn
(BM 805)
Blackburn Pond
790
804
781
750
777
800
797
85

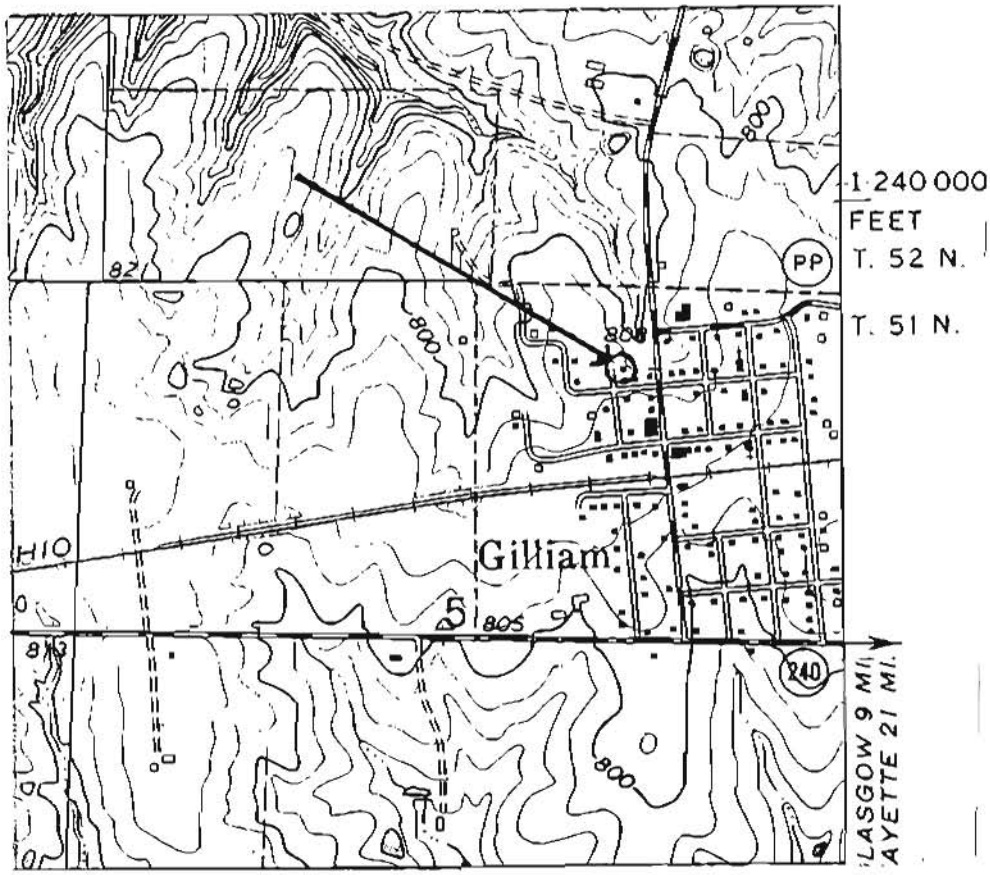
1 240 000
FEET
T. 52 N.
T. 51 N.
PP
240
Gilliam
5
805
800
808
810
813
821
LASGOW 9 MI.
AYETTE 21 MI.

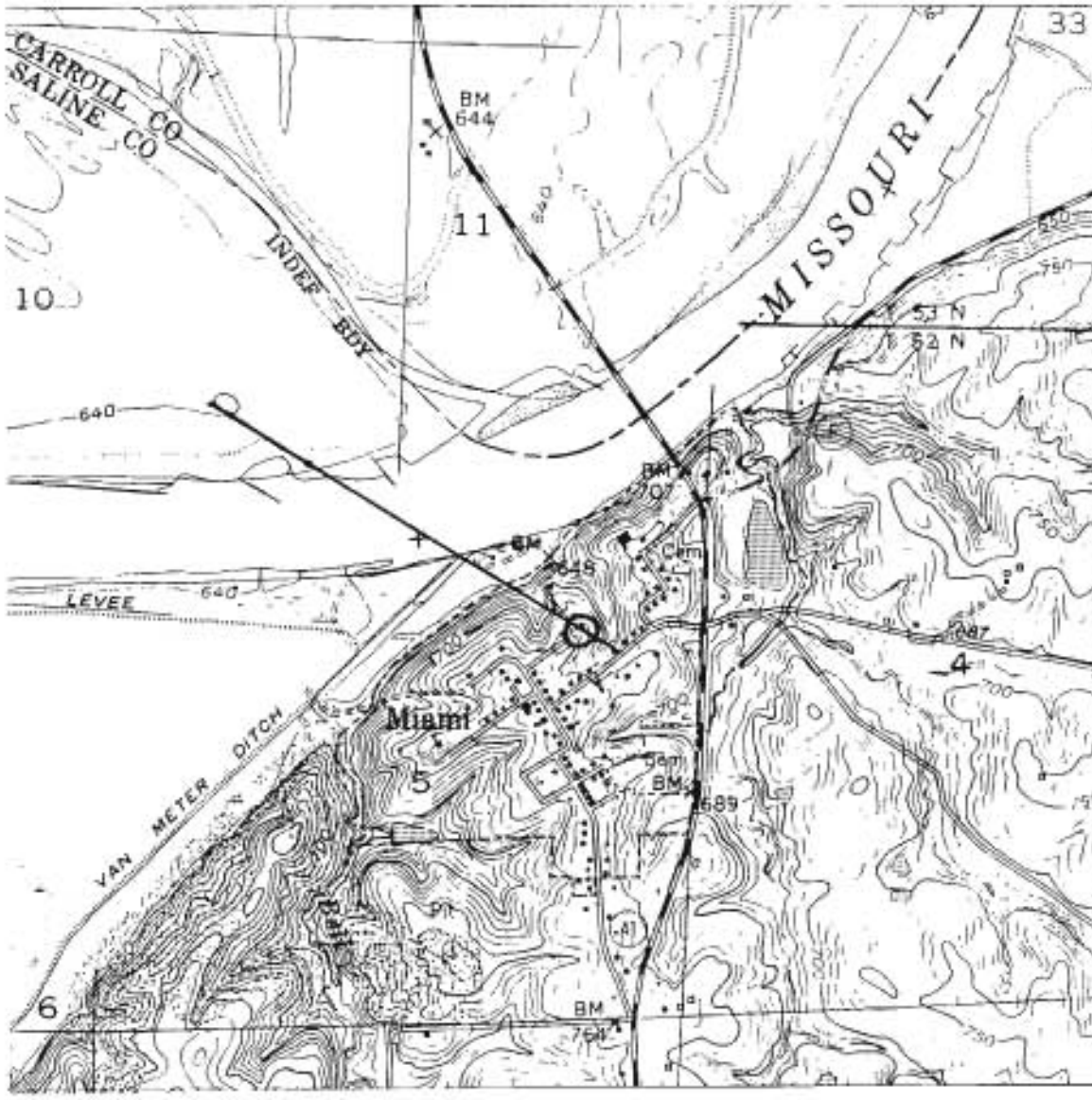
CARROLL CO
SALINE CO
BM
644
11
10
INDEF BDY
MISSOURI
33
53 N
52 N
640
BM
707
BM
645
Cem
LEVEE
640
4
Miami
VAN METER DITCH
5
BM
689
6
BM
761

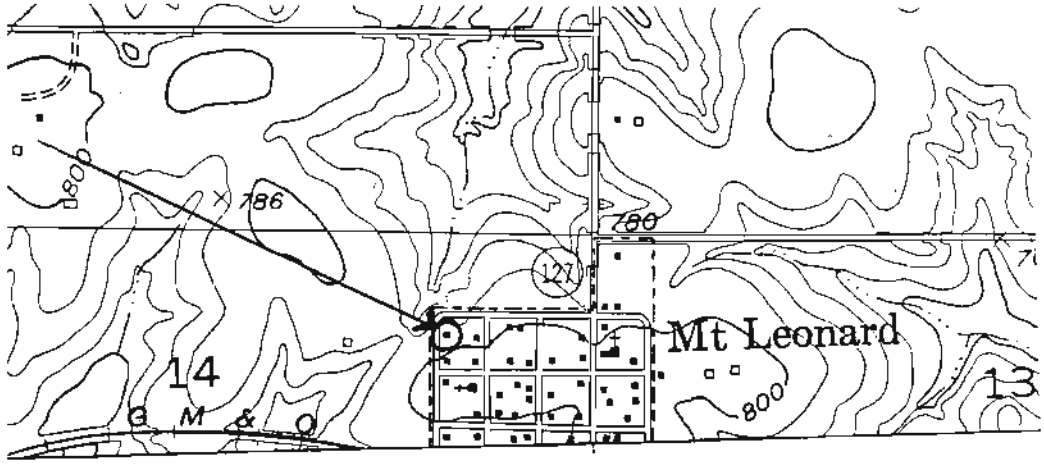
800
786
780
127
Mt Leonard
14
13
800
G M & O

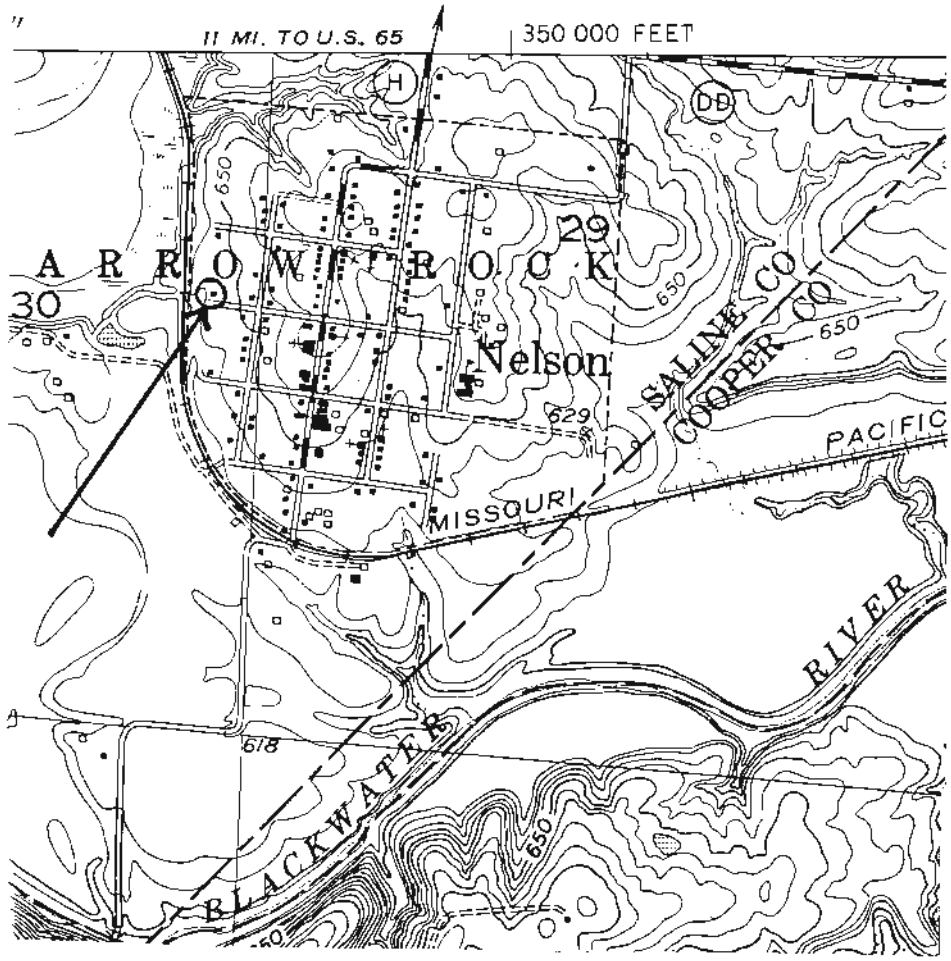
11 MI. TO U.S. 65
350 000 FEET
H
DD
650
29
A R R O W R O C K
30
Nelson
650
SALINE CO
COOPER CO
650
629
PACIFIC
MISSOURI
RIVER
618
BLACKWATER
650

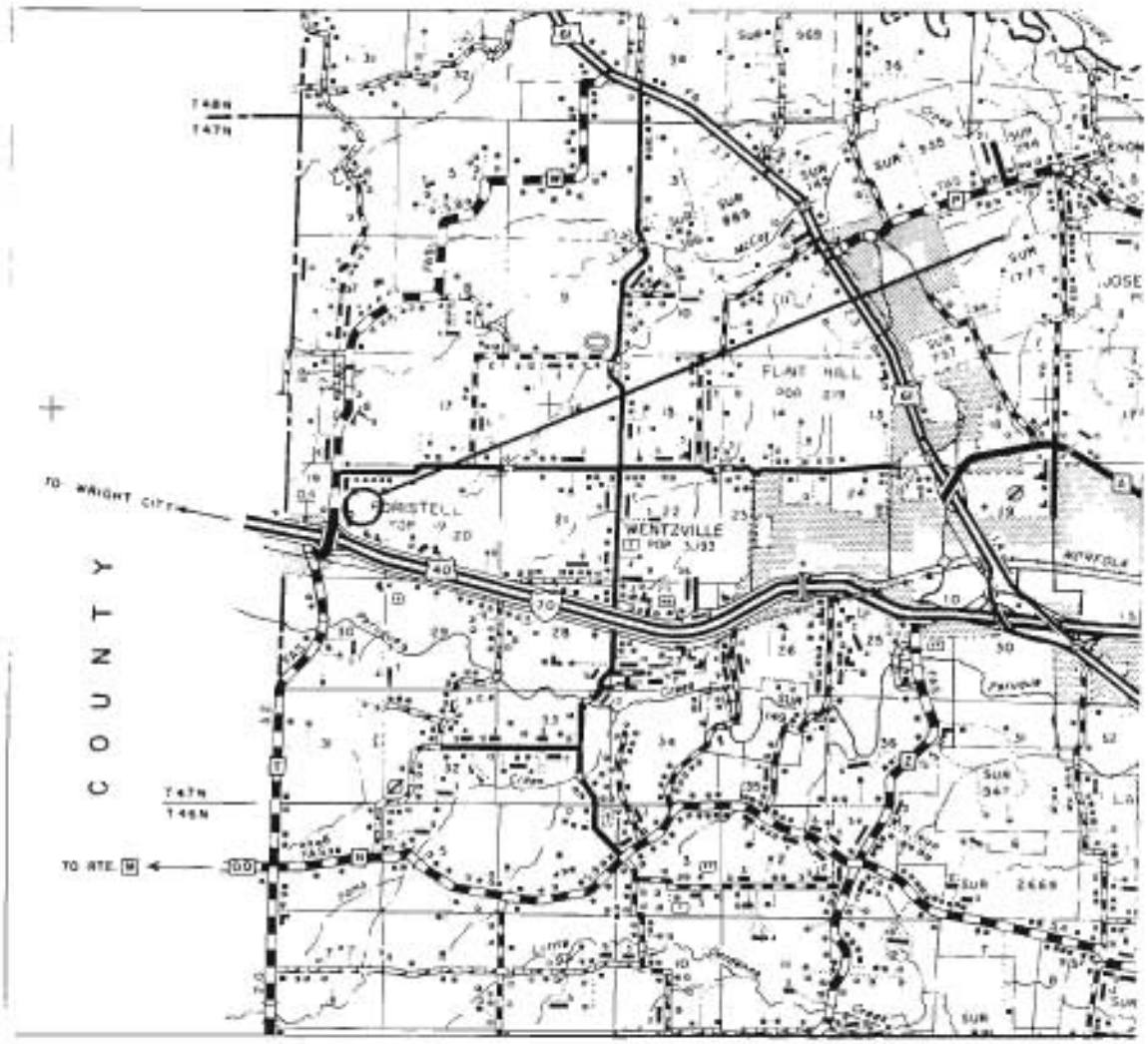
T48N
T47N
TO WRIGHT CITY
COUNTY
T47N
T46N
TO RTE. 19
FLAT HILL
WENTZVILLE
40
70
100

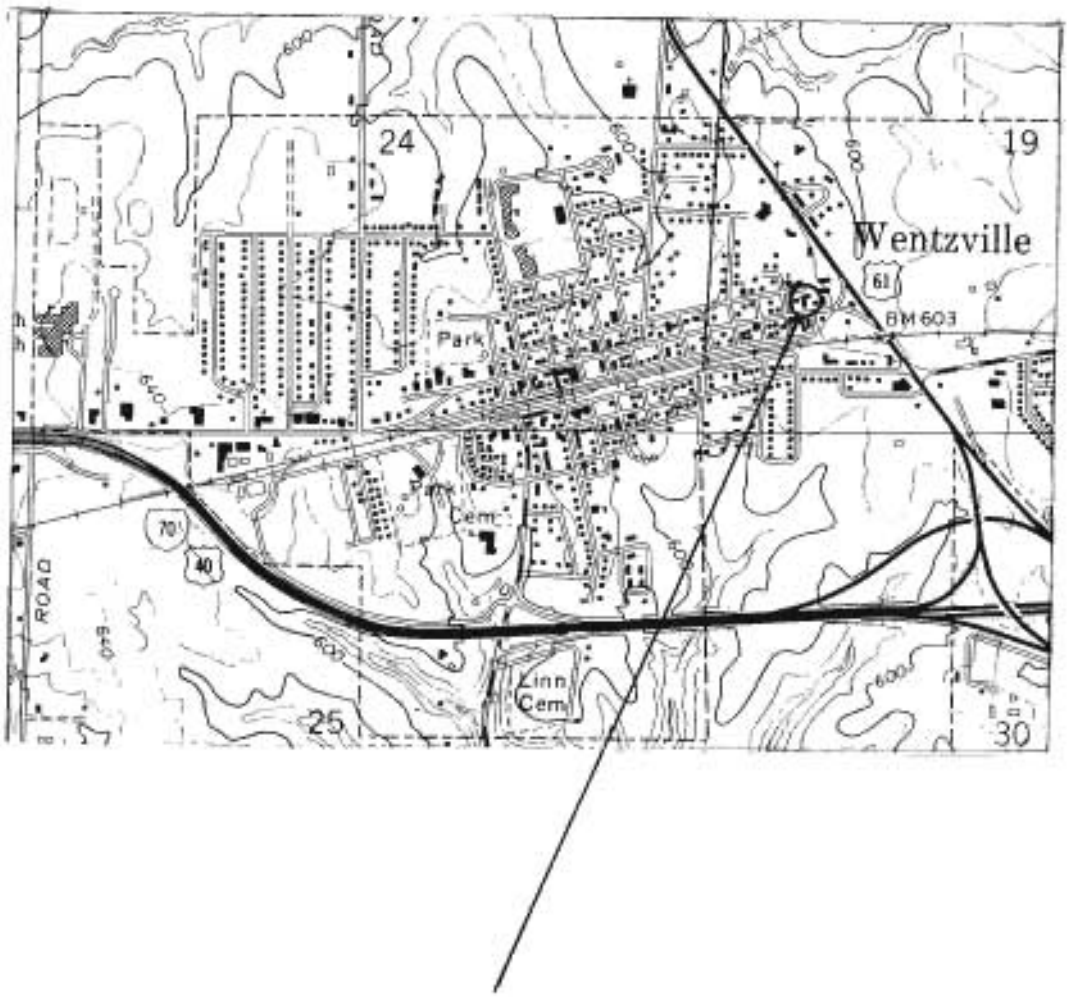
24
19
Wentzville
61
BM 603
Park
Cem
70
40
ROAD
Linn
Cem
25
30

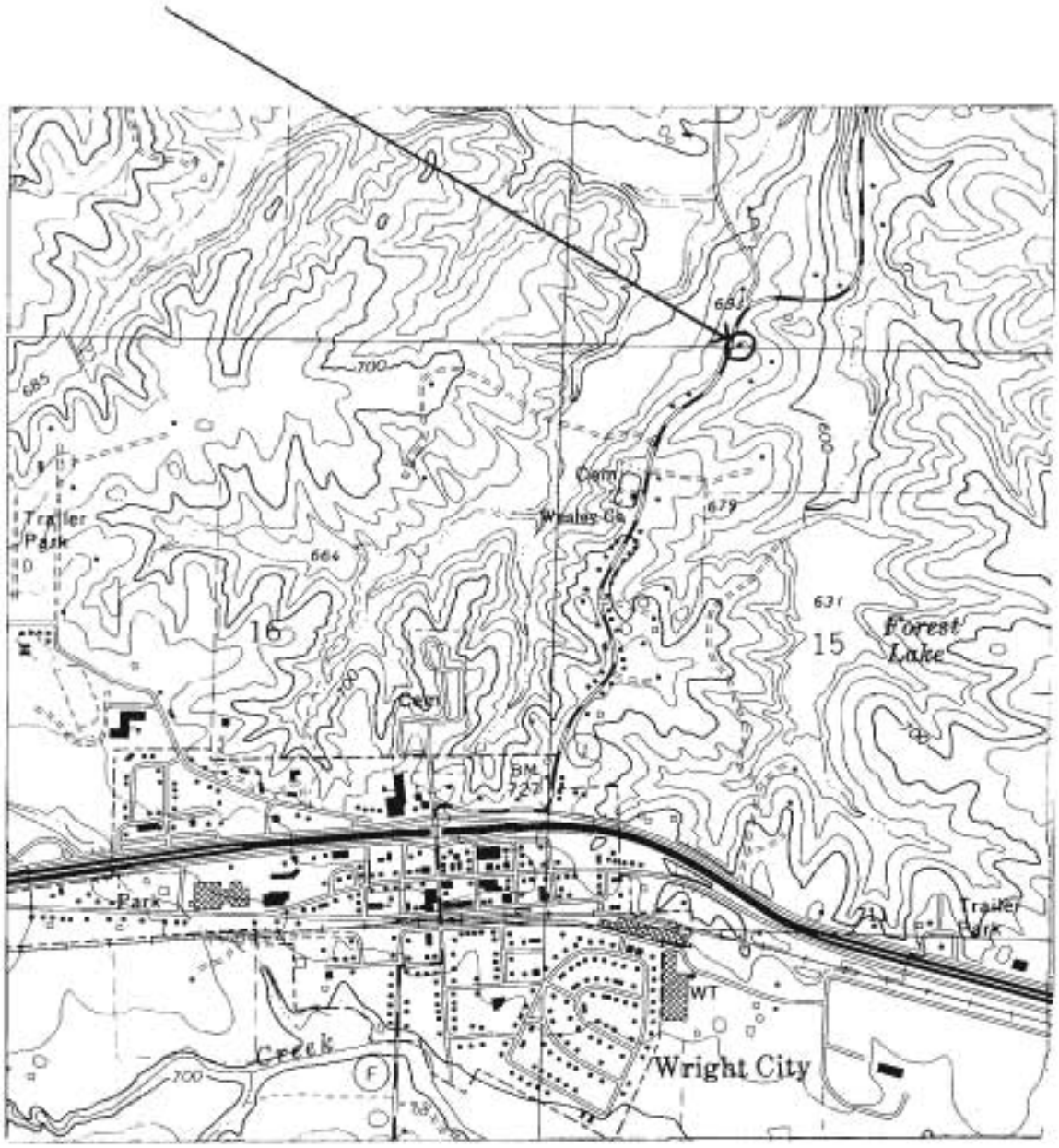
681
700
685
Cem
Wesley Ck
679
Trailer
Park
664
16
631
15
Forest
Lake
Cem
BM
727
Park
Trailer
Park
WT
Creek
700
Wright City