

MAP 1: Location of Project Area

CLAYTON QUADRANGLE  
MISSOURI  
7.5 MINUTE SERIES (TOPOGRAPHIC)



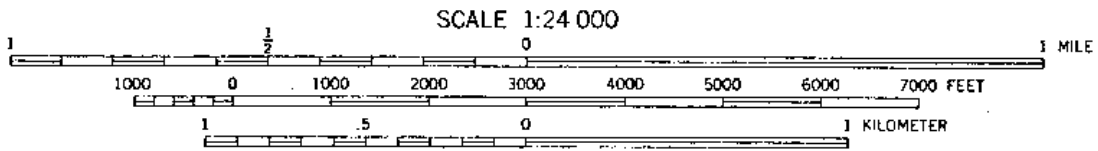
GRANITE CITY QUADRANGLE  
ILLINOIS-MISSOURI  
7.5 MINUTE SERIES (TOPOGRAPHIC)



MATCH LINE

WEBSTER GROVES QUADRANGLE  
MISSOURI-ILLINOIS  
7.5 MINUTE SERIES (TOPOGRAPHIC)

CAHOKIA QUADRANGLE  
ILLINOIS - MISSOURI  
7.5 MINUTE SERIES (TOPOGRAPHIC)



CONTOUR INTERVAL 10 FEET  
NATIONAL GEODETIC VERTICAL DATUM OF 1929

LEGEND



Area Surveyed



MAP 1: Location of Project Area

CLAYTON QUADRANGLE  
MISSOURI  
7.5 MINUTE SERIES (TOPOGRAPHIC)



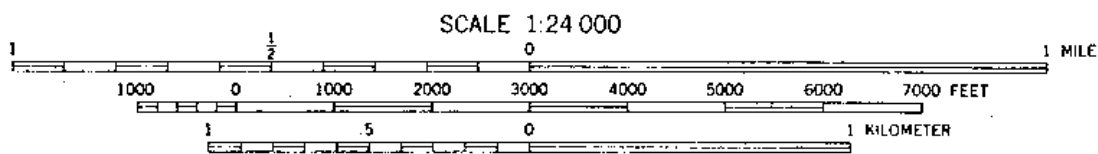
GRANITE CITY QUADRANGLE  
ILLINOIS-MISSOURI  
7.5 MINUTE SERIES (TOPOGRAPHIC)



WEBSTER GROVES QUADRANGLE  
MISSOURI-ILLINOIS  
7.5 MINUTE SERIES (TOPOGRAPHIC)

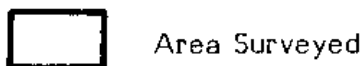
CAHOKIA QUADRANGLE  
ILLINOIS-MISSOURI  
7.5 MINUTE SERIES (TOPOGRAPHIC)

MATCH LINE



CONTOUR INTERVAL 10 FEET  
NATIONAL GEODETIC VERTICAL DATUM OF 1929

LEGEND





MAP 1: Location of Project Area

CLAYTON QUADRANGLE  
MISSOURI  
7.5 MINUTE SERIES (TOPOGRAPHIC)



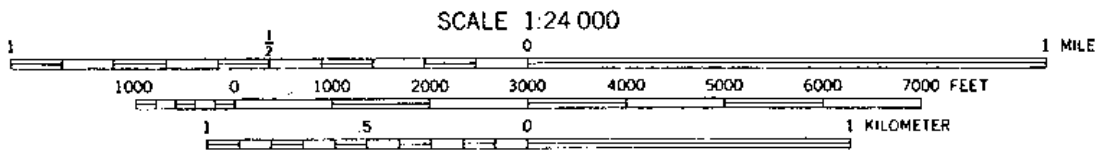
GRANITE CITY QUADRANGLE  
ILLINOIS-MISSOURI  
7.5 MINUTE SERIES (TOPOGRAPHIC)



MATCH LINE

WEBSTER GROVES QUADRANGLE  
MISSOURI-ILLINOIS  
7.5 MINUTE SERIES (TOPOGRAPHIC)

CAHOKIA QUADRANGLE  
ILLINOIS - MISSOURI  
7.5 MINUTE SERIES (TOPOGRAPHIC)

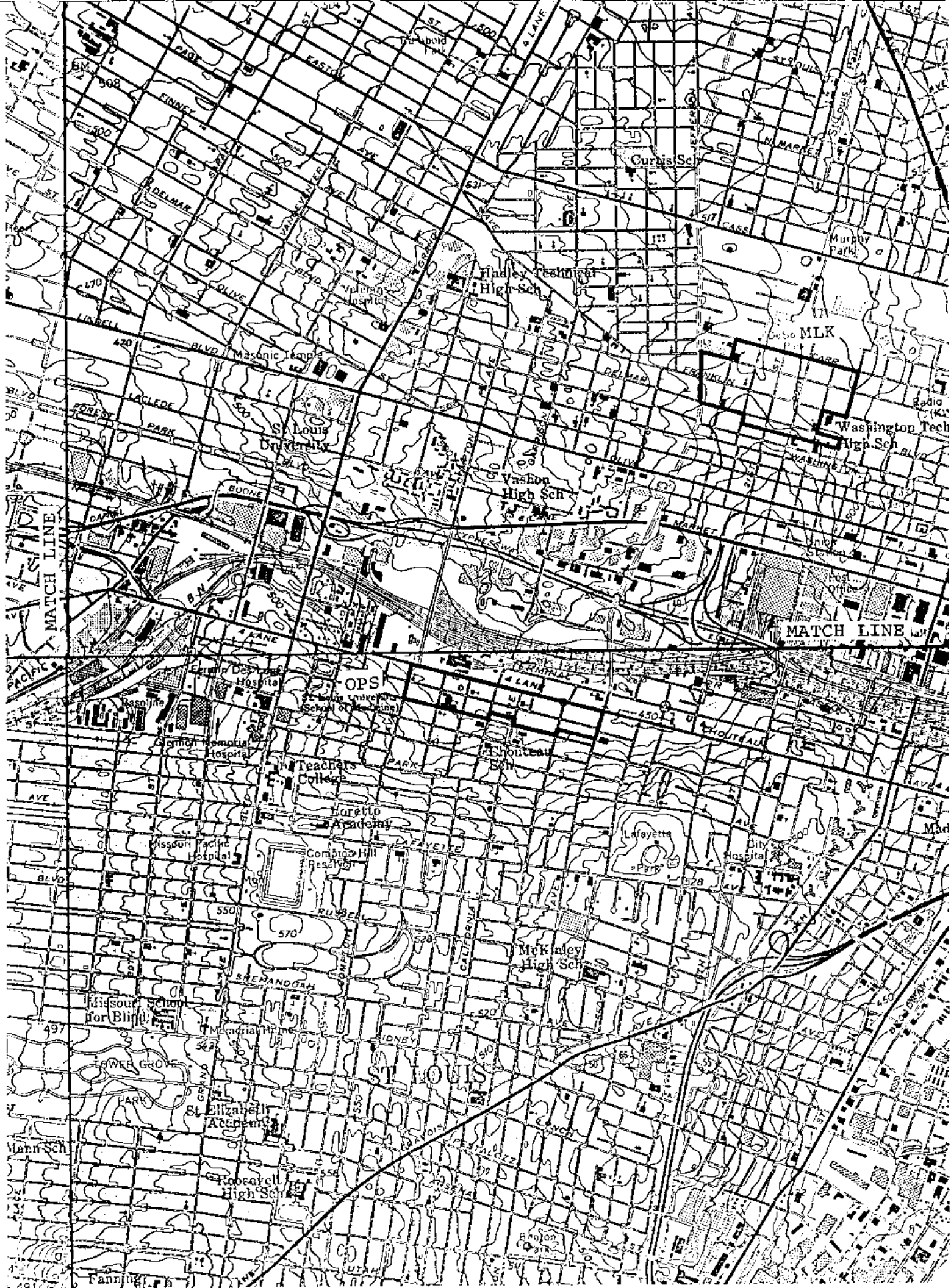


CONTOUR INTERVAL 10 FEET  
NATIONAL GEODETIC VERTICAL DATUM OF 1929

LEGEND




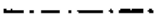


Area Surveyed



MAP 14: MLK: Location of Structures

LEGEND

-  Proposed Project Area
-  Proposed Destruction Area
-  Buildings Now Destroyed
- X Structure Designation,  
E. g. #1
- A Segment Designation  
E. g., "B"
-  Segment Boundary







PROJECT AREA

--- Boundary

**DR. MARTIN LUTHER KING INDUSTRIAL/COMMERCIAL AREA**  
 Planned Industrial Expansion Authority  
 City of St. Louis, Missouri

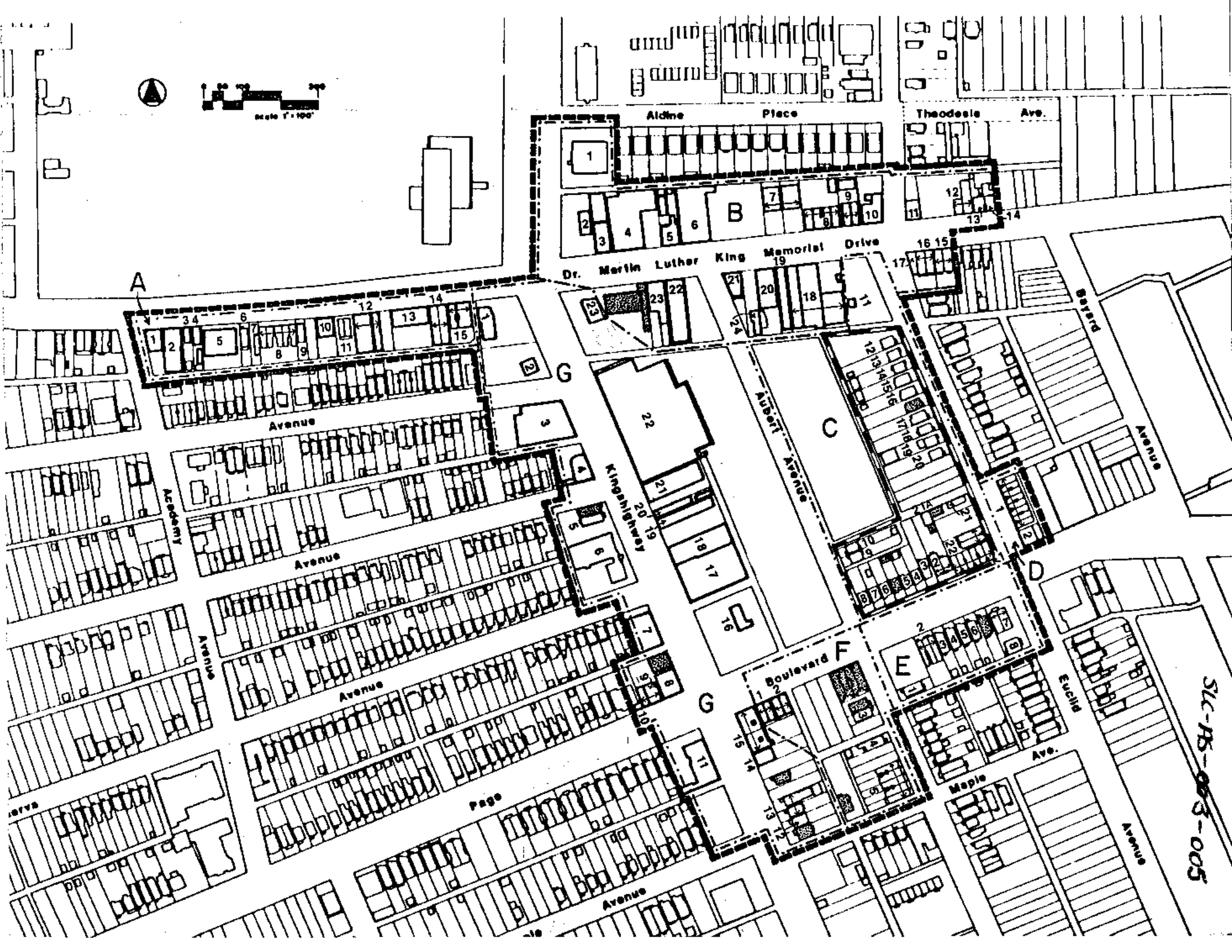
MAP 10: Kingsway: Structure Locations

LEGEND

-  Proposed Project Area
-  Proposed Destruction Area
-  Buildings Now Destroyed
- X Structure Designation,  
E. g. #1
- A Segment Designation  
E. g., "B"
-  Segment Boundary







Scale 1"=100'



SLC-RS-05-005

MAP 19: OPS: Location of Structures

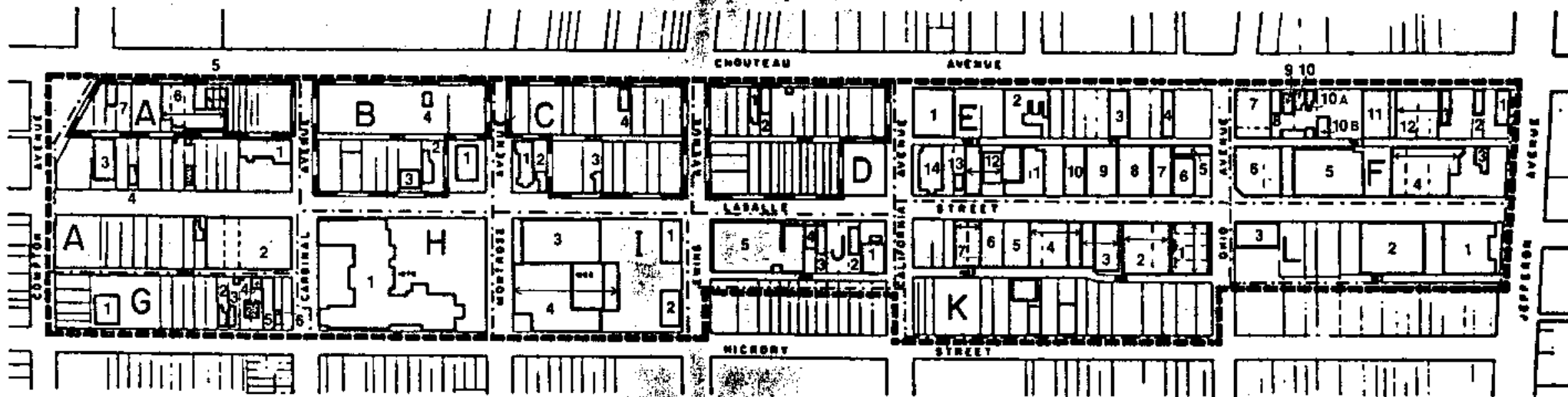
LEGEND

-  Proposed Project Area
-  Proposed Destruction Area
-  Buildings Now Destroyed
- X Structure Designation,  
E. g. #1
- A Segment Designation  
E. g., "B"
-  Segment Boundary

# OHIO-PAPIN-SOUTH INDUSTRIAL/COMMERCIAL AREA

Planned Industrial  
Expansion Authority

City of St. Louis, Mo.



PROJECT AREA

----- PROJECT AREA BOUNDARY



SLC-195-005-012