

Note about the Historic Resources of Neosho, Newton County, Missouri MPDF.

This document consists of the following:

- Original 1993 MPDF with the Associated Historic Context:
  - Commercial Development of Neosho, c. 1868 – c. 1943, page 8 of this pdf, Bookmark 1.
  - Civic and Governmental Buildings in Neosho, 1886 - 1943, page 10 of this pdf, Bookmark 2.
  - Residential Development of Neosho, 1855 – 1943 (not included in this submission)
  - Religious Buildings in Neosho, 1895 – 1943 (not included in this submission)
  - Educational Buildings in Neosho, 1891 – 1943 (Not included in this submission)
- Amendment in 2013 to add:
  - Industrial and Wholesale Commercial Development in Neosho, 1858 – 1956, page 21 of this pdf, Bookmark 3.

- Cathy Sala  
Administrative Assistant  
May 2018

RECEIVED

United States Department of the Interior  
National Park Service

JUN 28 1993

NATIONAL  
REGISTER

**National Register of Historic Places  
Multiple Property Documentation Form**

This form is used for documenting multiple property groups relating to one or several historic contexts. See instructions in *How to Complete the Multiple Property Documentation Form* (National Register Bulletin 16B). Complete each item by entering the requested information. For additional space, use continuation sheets (Form 10-900-a). Use a typewriter, word processor, or computer to complete all items.

New Submission  Amended Submission

**A. Name of Multiple Property Listing**

Historic Resources of Neosho, Newton County, Missouri

**B. Associated Historic Contexts**

(Name each associated historic context, identifying theme, geographical area, and chronological period for each.)

- Commercial Development of Neosho, ca. 1868 - ca. 1943
- Civic and Governmental Buildings in Neosho, 1888 - 1943
- Residential Development of Neosho, 1855 - 1943 (Not included in this submittal)
- Religious Buildings in Neosho, 1895 - 1943 (Not included in this submittal)
- Educational Buildings in Neosho, 1891 - 1943 (Not included in this submittal)

**C. Form Prepared by**

name/title Philip Thomason/Principal

organization Thomason and Associates date March 1, 1993

street & number P.O. Box 121225 telephone (615) 383-0227

city or town Nashville state TN zip code 37212

**D. Certification**

As the designated authority under the National Historic Preservation Act of 1966, as amended, I hereby certify that this documentation form meets the National Register documentation standards and sets forth requirements for the listing of related properties consistent with the National Register criteria. This submission meets the procedural and professional requirements set forth in 36 CFR Part 60 and the Secretary of the Interior's Standards and Guidelines for Archeology and Historic Preservation. (See continuation sheet for additional comments.)

Signature and title of certifying official Claire F. Blackwell/Deputy SHPO Date 24 June 1993

Missouri Department of Natural Resources  
State or Federal agency and bureau

I hereby certify that this multiple property documentation form has been approved by the National Register as a basis for evaluating related properties for listing in the National Register.

Signature of the Keeper Pattie Andrews Date 8/12/93

United States Department of the Interior  
National Park Service

NATIONAL REGISTER OF HISTORIC PLACES  
CONTINUATION SHEET

Historic Resources of Neosho, Newton County, Missouri

Section E Page 1

---

**INTRODUCTION AND ORGANIZATION**

This multiple property group submittal for Neosho is organized with reference to two contexts; Commercial Development of Neosho, ca 1868 - ca. 1943; and Civic and Governmental Buildings in Neosho, 1888 - 1943. These contexts are preceded by a discussion of Neosho's geographical information and historic overview.

**GEOGRAPHICAL INFORMATION**

Neosho, the county seat of Newton County, Missouri, is located in the southwest corner of the state along the western slope of the Ozark Mountains. The city is located 23 miles south of Joplin and 66 miles southwest of Springfield, at the intersection of Highways 60 and 71. The city is served by the Burlington Northern and Kansas City Southern Railroads. The 1990 census reported Neosho's population at 9,254.

The city is 1,041 feet above sea level and has a mild climate. Temperatures average 79 degrees during summer months and 37 degrees during winter. The area receives an average of 43 inches of rainfall each year with heaviest rainfall during spring and summer months. Neosho's topography is hilly and wooded with many sinkholes which provide natural drainage. Rocky topsoil covers deep limestone reserves, creating a natural reservoir. Hardwood trees such as ash, oak, walnut and maple dominate the area.

Neosho gets its name from its earliest known inhabitants, the Osage Indians, who called the area "Ne-u-zhu" which meant "many waters" or "the meeting of waters." Neosho, still often referred to as the "City of Springs" boasts more than ten natural springs which have been in constant use for centuries by Indians, early settlers, retailers and industries. The city's largest and best known spring is Big Spring, located two blocks west of the Courthouse Square, which empties into Hickory Creek. Big Spring was used by the Osage Indians for ceremonial purposes and early settlers used the spring for drinking water and to power grist mills. Other springs important to the development of Neosho include Hearrell, McMahn, and Walbridge Springs.

The Neosho Court Square and its environs contain all of the properties included in this nomination. The Court Square was laid out in 1839 when Newton County was formed and Neosho designated the county seat. The plan of the Court Square followed that of the Shelbyville Square Plan which has a central block of a grid for the courthouse and lots arranged to face it. In Missouri, 57 of the present 114 county seats were laid out in Shelbyville plans (Ohman, History of Missouri's Counties: 33). The Newton County Courthouse is bracketed by Wood Street on the west, Washington Street on the east, Spring Street on the north, and Main Street on the south. These streets are aligned in an east/west and north/south axis.

United States Department of the Interior  
National Park Service

NATIONAL REGISTER OF HISTORIC PLACES  
CONTINUATION SHEET

Historic Resources of Neosho, Newton County, Missouri

Section  E  Page  2

---

**HISTORICAL OVERVIEW**

During the 1830s, white settlers of English, Scotch, and Irish origin began moving into the area which became Neosho. Early settlers include Campbell Price who arrived in 1833 to find Levie Lee and James McCord, Neosho's earliest known white settlers, living near Walbridge Spring (Neosho, City of Springs: 7). In 1839, Newton County was organized and Neosho was chosen as the county seat by Hugh Shannon, John Reed and Jacob Testerman who were appointed by the state's governor as county judges. According to a survey performed in 1846, the town covered an area of about 40 acres and was laid off beginning at the "west edge of the large spring and...northeast of a large white oak," which included land originally belonging to John McCord (Ibid). Part of McCord's relinquished land was returned to him which he subdivided because of its proximity to Neosho. This area, later added to the city, is still called "McCord's Addition to Neosho." (England: 2).

At the time of the 1846 survey, Neosho was laid out at right angles with "seven degrees variation to the west" (Ibid: 1). The original town was comprised of Spring, Main, and Hickory Streets crossed by Jefferson, Wood, Washington, and Lafayette Streets running north to south. Plans for Neosho's first courthouse were laid out in 1840. The courthouse was constructed of oak logs with "one good chimney," a fireplace, one window and a door. This building was located off the square and was replaced by a new brick courthouse located in the center of the public square which was completed in 1850.

Religious services were important to Neosho's early settlers who were provided with a Methodist Circuit Rider during the 1830s. In 1843, Neosho appointed its own circuit member, Anthony Bewley, and its Methodist Church split into two organizations: the Methodist Episcopal Church and the Methodist Episcopal Church, South. These churches remained separate congregations until 1939 when they again unified. The Cumberland Presbyterian faith organized a congregation of 18 members in 1837 but did not build a church until after the Civil War in 1870. Neosho's first church was built in 1859 by the First Baptist congregation which was organized in 1847 (Ibid: 3).

Schools were also an important part of early Neosho. "Subscription" schools at which students paid a dollar per course were established in the area as early as 1835 when three were set up along Shoal Creek. Neosho's first school, set up around 1840, was also a subscription school (Ibid: 2). The first public school of Neosho met at the old Masonic Hall located at the corner of Spring and Lafayette Streets. Around 1850, "Miss Savage's Academy" was organized which later became Central School. These organizations served Neosho until the Civil War (Neosho, City of Springs: 73).

By the early 1840s, several business establishments were already in full operation. The earliest merchant in Neosho was A.E. Anthony who owned a log store on Hickory Creek (Ibid: 113). In 1841, Anthony moved his business to the Court Square where there were also three log structures serving as tavern, dining hall and kitchen, owned by William Elam. Dr. Barlow owned a cabinet shop on Main Street and John and William Gibson had a blacksmith shop at the

United States Department of the Interior  
National Park Service

NATIONAL REGISTER OF HISTORIC PLACES  
CONTINUATION SHEET

Historic Resources of Neosho, Newton County, Missouri

Section E Page 3

---

corner of Wood and Main Streets. In 1856, Neosho's population was between 300 and 500 persons. During this period, the town had a hotel, saloon, and at least four stores including a general store and a grocery store.

During the 1840s, mining became a part of Neosho when lead was discovered and used for making bullets. Neosho's early commercial development was dominated by lead and zinc mining and Newton County spearheaded one of the state's earliest commercial operations. Northwest of the city, a lead mine was established. Lead was transported by wagon from Neosho to Indian Territory, then shipped down the Arkansas and Mississippi Rivers to New Orleans. In 1850, lead was produced on a large scale and approximately 8,000 people settled near the mines although Neosho's population remained right around 500 (England: 3).

Neosho's growth and development was halted with the coming of the Civil War. The residents of Neosho were divided in their loyalties but sided more with the Confederate cause than the Union. The Confederate Neosho Company was organized in October 1860 and mustered under Captain Henderson Jennings as part of the State Guards. The Company was active for six months, during which time it saw action at the Battle of Wilson's Creek, Lexington and Neosho. The Company disbanded after six months leaving its members to re-enlist elsewhere. Many inhabitants moved out of the city due to Union sympathies or merely because they did not want any involvement in the war. No major battles were fought in the Neosho area but skirmishes and guerilla activity took their toll on lives and property (Neosho, City of Springs: 14). The town's schools closed their doors and court was suspended for four years. A large part of the city was burned during 1863 and the courthouse was badly damaged.

Following the war, railroad construction into the area spurred population growth and renewed commercial activity, encouraged into the area by the railroad. The Southwest Branch of the Atlantic and Pacific (A & P) Railroad reached Neosho from Pierce City in 1870. The A & P eventually became the San Francisco and St. Louis (Frisco) Railroad. The Kansas City-Fort Smith and Southern Railroad, known locally as "The Splitlog", entered Neosho in 1887. The railroad was built by Mathias Splitlog and the first rail was laid opposite Neosho's fairgrounds. This line was intended to haul ore but more often carried hardwood timber. The Splitlog was sold to the Kansas City-Pittsburg and Gulf Railroad (now KCS) in 1893. The Kansas City Southern was built to ship coal, lead, zinc, petroleum and wood products out of Arkansas and Louisiana. A route was to extend from the Gulf of Mexico to Kansas City and Neosho was connected to the line in 1888 (Ibid: 189-195).

The Missouri and North Arkansas Railroad was the last of the major railroads to come through Neosho. It began in Eureka Springs, a resort town in Arkansas, and was extended to Neosho in 1908 tying into the Frisco and Kansas City Southern tracks. By 1908, the Missouri and North Arkansas provided 361 miles of track from Joplin, Missouri to Helena, Arkansas, on the Mississippi River.

United States Department of the Interior  
National Park Service

NATIONAL REGISTER OF HISTORIC PLACES  
CONTINUATION SHEET

Historic Resources of Neosho, Newton County, Missouri

Section   E   Page   4  

---

With consistent rail service, Neosho boomed in the late 19th century shipping out vegetables and fruit from surrounding farms. This prosperity was reflected in the dozens of brick commercial buildings constructed on the Court Square between 1870 and 1900. This prosperity led to the development of Martling and New Neosho along the railroads to the north of Neosho. New Neosho, or "Newtown" as it was later called, was laid out in 1871 by A.W. Benham just north of the Neosho town limits. New Neosho's streets were called avenues so they wouldn't be confused with streets of the same name in Neosho. A railroad depot was built on Benham Avenue in New Neosho along with a roundhouse and cattle pens. In 1881, New Neosho was annexed by Neosho.

The 1870s and 1880s were busy decades in Neosho. On the Court Square a variety of new commercial buildings was constructed for occupants such as Washer & Clark, carriage manufacturers on the south side of Spring Street. The east side of the square included Uhlman & Maas, druggists and Crowdus & Noble general store. Small industries set up shop such as J.E. Alexander & Co.'s mill which produced sashes, doors and blinds, and lumber for builders. A cabinet shop run by H. Stallbaum took over an old storehouse on the south side of the square. Bakeries, confectionaries, physicians offices, stone masons, blacksmiths, a brewery and tannery were all part of Neosho's post-Civil War Court Square area. This business development was mirrored with the expansion of the town's residential areas to the east, west, and south of the Court Square. In 1879 alone, 32 homes were built along with sidewalks of brick and stone. (Goodspeed: 272-273)

From 1870 to 1900, Neosho grew from approximately 500 citizens to 2,725 (Kohler, "Neosho, Missouri": 21). With the increased population came new churches, schools, and industrial growth including lead mining. The Neosho Smelting Furnace began operation in 1871 and shipped 150 pigs of iron within the first month that it had opened (Goodspeed: 279). Immigrants from Germany, France, and Switzerland came into the area and joined the large Scotch-Irish community. Among these new immigrants were Herman and John Jaeger from Switzerland. Herman Jaeger planted a vineyard just outside of Neosho and in 1889 won the Medal of the French Legion for supplying grapes to France which had lost many of its grapes to blight and drought. An apple orchard was also planted outside of Neosho during this period of time, helping to establish fruit as a commercial enterprise in Neosho. Neosho's most important cash crop was strawberries which residents began growing in 1899. These early strawberry farms provided work for people traveling west who stopped during harvest season to earn money to continue their journey. The berries were transported by railroad and kept cool by "icing railroad cars" at the Neosho Ice Company (England: 6).

In the 1870s, mills and factories were built to can produce, process wool, tobacco, ice, and flour, and manufacture metal and machinery, pianos, and lumber. Wagon production was another industry spawned by the railroad. During the late 1800s, it was estimated that Neosho produced approximately 2,500 wagons each year. Neosho's most successful wagon company was started in 1872 by D.H. Kirk who operated a factory on the east side of the Court Square.

United States Department of the Interior  
National Park Service

NATIONAL REGISTER OF HISTORIC PLACES  
CONTINUATION SHEET

Historic Resources of Neosho, Newton County, Missouri

Section E Page 5

---

Neosho's success in canning and wholesale produce became evident in 1898 with the construction of the four-story brick Haas building on North Washington Street. The Haas Wholesale Grocery Company, one of the major businesses of the city, was a center for canning and shipping in southwest Missouri. The Haas family later built another four-story building on the north side of the Court Square. In 1907, a canning factory was opened to capitalize on abundant tomato and strawberry supplies.

Neosho also became well known in the late 19th century due to its spring water and hotels. The Big Spring was purchased by Ed Clark in 1882 and he used the spring to power his wagon factory. David Mendell also owned part of the spring property and opened a hotel in 1890 known as the Mendell House. In 1894, Neosho tried to trade city lots for Big Spring property but the City Council refused to make a decision. In 1903, the Commercial Club managed to obtain property for a park which cost about \$4,000 and did not include the spring. By 1926, the spring was at last a part of the property. The Mendell House was moved across the street from its original location and later became known as the Big Spring Inn.

In 1886, the Neosho High School was built which held its first commencement in May, 1889. Black students in the city were educated at a schoolhouse on Grant Street. One of the school's students was George Washington Carver, who lived in Neosho for about three years. Carver, the son of a former slave, moved to Neosho around 1870 to live with Andy and "Aunt" Maria Watkins, who were among the town's most prominent black citizens. Aunt Maria served as a midwife to many of Neosho's women (England: 5). During the early 1890s, the one-story Lincoln School was built which had 158 students enrolled by 1901. Concern about the building's safety resulted in its demolition in 1930.

The Methodist Episcopal Church, South founded the Neosho Collegiate Institute in 1878. This was Neosho's first school to offer higher education. In 1884, a new building on North Wood Street was constructed of brick and stone. Because of debts, the institute closed in 1887. In 1888, the organization reopened and changed its name to Scarritt College, after Dr. Scarritt of Kansas City who donated \$5,000 to the school. The college operated well into the early 20th century. Among Scarritt's alumni was Will Rogers, America's famous columnist and comedian.

The increase in manufacturing and shipping in the early 1900s resulted in continued population growth. From 1900 to 1910 the city grew by almost 1,000 residents to 3,661. Many of the original one-story brick and frame commercial buildings on the square were replaced with new two-story buildings. A new brick courthouse was constructed in 1878 which was two stories high and had a basement and symmetrical towers (Ibid: 1-2). Neosho expanded its telephone and electrical service during this decade and the city's wooden water pipes were replaced by iron pipes in 1906 to prevent leakage and increase water pressure (Ibid: 4-5).

United States Department of the Interior  
National Park Service

NATIONAL REGISTER OF HISTORIC PLACES  
CONTINUATION SHEET

Historic Resources of Neosho, Newton County, Missouri

Section   E   Page   6  

---

A major industry of these years was the William P. Stark Nursery located at the northern edge of Neosho. This nursery was established in 1912 in the building of the Mutual Wagon Factory. In 1931, the nursery was reorganized as the Neosho Nurseries Company and served a four-state region. Dairy and poultry businesses were also important in the early 20th century with the Pet and Carnation Companies each establishing creameries in town. Poultry farming gradually replaced vegetables and fruits as the dominant agricultural activity in the surrounding area during the early 20th century.

Over the next two decades Neosho's population grew slowly but steadily reaching 4,485 by 1930. Residential areas continued to expand and the Sale Hospital opened in 1927. The Depression had a significant effect on the local economy but a number of notable Public Works Administration projects took place during the 1930s. These included the paving of sidewalks, improvements to Big Spring Park, construction of a new courthouse in 1936, and construction of a new auditorium and city hall building in 1938. The 1936 courthouse was funded by the Public Works Administration, and its cornerstone was laid by Missouri Senator Harry Truman.

In 1941, the United States War Department authorized construction of a army training center southeast of Neosho known as Camp Crowder. By November 1941, more than 13,000 people obtained jobs on the site constructing dozens of frame barracks and other buildings. Used as a signal corps training center, Camp Crowder was the home of more than 45,000 troops during World War II. The impact of Camp Crowder on Neosho was enormous. There was a great demand for housing to serve the many laborers and civilians employed at the Camp and commercial activity increased. The influx of so many new people strained relations with local citizens and this impact was examined by a University of Missouri study in 1944 (Kohler, "Neosho, Missouri":1). At the end of World War II, the site was disengaged as an active area until 1951 when it was used as a reception area during the Korean War. The camp was deactivated again in 1958 and declared as surplus in 1962 (Neosho, City of Springs: 27).

Neosho has been called the "Flower Box City" since 1955, when the Flower Box Program started and 3,000 flower boxes around the city were filled with blooms. In 1967, the city installed a flower clock from Switzerland which appropriately reflects its nickname. Neosho's economy continued to grow after World War II, with several new industries moving into the area, including AeroJet General, which opened a rocket-engine testing facility for its Rocketdyne Division, La-Z-Boy Furniture and Teledyne. In 1956, Southwest Lime Company opened an underground warehouse using a cave which provides year-round storage and is located on a rail siding. The city received the "All America City" Award in 1958 for outstanding civic efforts after annexing 1,600 acres in 1957 which more than doubled the size of Neosho. Visitors today can still see a ceramic tile mural commissioned in 1964 by a local artist which shows the city's history. The town's economy is now based upon a variety of manufacturers and there is also a regional shopping center for the surrounding area.

United States Department of the Interior  
National Park Service

NATIONAL REGISTER OF HISTORIC PLACES  
CONTINUATION SHEET

Historic Resources of Neosho, Newton County, Missouri

Section E Page 7

---

COMMERCIAL DEVELOPMENT OF NEOSHO, CA. 1868 - 1943

Neosho's Court Square has been an economic, social, and governmental center of the community for over one hundred years. The square has been Neosho's primary commercial area and it contains many of the community's oldest businesses. The Court Square area is significant under Criteria A and C for its role in local commerce and pre-1940 commercial architecture.

Neosho was the trading center of Newton County in the years before the Civil War. The war resulted in the destruction of much of the town's commercial buildings and it was several years before construction of substantial commercial buildings occurred. The Court Square was the center of the town's business activities and in 1869 the square was composed of two dozen businesses. Just off the square were small manufacturing companies such as the Washer and Clark carriage company and Stallbaum's cabinet shop (Goodspeed: 272).

Before the Civil War, a few dwellings were located on the square but these were razed the following decade to make way for commercial buildings. The oldest remaining building on the square appears to be the Alexander Stewart building at 100-102 W. Spring Street constructed in 1868 (Ibid). This two-story brick building has Italianate detailing and retains much of its original design. From 1879 to 1883 a number of brick buildings were constructed including the McElhany and Price Opera House on the north side of the square. Bricks were available from several brickyards in Neosho including the Elliot Carnes brickyard established in 1869 and the Budd Kelley brickyard opened in 1884 (Ibid: 274).

The 1884 Sanborn Insurance Map shows at least a dozen two-story brick buildings located on the four sides of the square. A number of these on the north and west sides of the square exist to the present and are some of the oldest commercial buildings remaining in Neosho. These buildings housed dry goods stores, clothing stores, hardware companies, furniture stores, and saloons. There were also several boarding houses, meeting halls, and at the northeast corner of the square was a school (Sanborn Map, 1884). Also in 1884 the original Masonic building was constructed at the northeast corner of the square (Goodspeed: 275). Several other brick buildings including the Berger's Block on W. Spring Street were built in the late 1880s.

The commercial activity of Neosho was enhanced by the establishment of a number of manufacturing companies in the 1880s. Although the B.H. Kirk Wagon Factory was located on the square, the majority of these businesses were located on streets just off the square. These businesses included the Neosho Planing Mills and Alexander and Sons Plow Factory. This increased commercial activity resulted in the organization of the Bank of Neosho in 1884 and the Neosho Savings Bank in 1885 (Ibid: 281).

Commercial businesses expanded during the 1890s and early 1900s and many new brick buildings were constructed. One of the most prominent of these was the Golden Eagle building constructed in 1895 at the southwest corner of the

United States Department of the Interior  
National Park Service

NATIONAL REGISTER OF HISTORIC PLACES  
CONTINUATION SHEET

Historic Resources of Neosho, Newton County, Missouri

Section   E   Page   8  

---

square. The Golden Eagle building housed a well known dry goods store and was one of the largest businesses of the period in Neosho. The two-story Rice building was constructed on the north side of the square in 1898 along with several other brick buildings.

The tallest building of the 19th century was constructed by Edward Haas on North Washington Street in 1898. The Haas Building was the home of the Haas Wholesale Grocery Company, one of the leading produce companies of southwest Missouri at the turn of the century. The company built its building adjacent to the Kansas City Southern Railroad and shipped produce throughout the region. The company's business prospered and in 1906 Edward Haas constructed a four-story brick building at the northeast corner of the square. This building was constructed to house a bank and offices and was the largest building constructed on the Court Square.

The Briggs Hardware store was another important business of the early 1900s. This business was established in 1896 in a building on the south side of the square. A fire destroyed this building in 1906 and the present building was completed the same year. This company continued to operate in this building until the mid-20th century (Neosho, City of Springs: 170). The building adjacent to the Briggs Hardware Store at the corner of E. Main and S. Washington also burned in 1906 and was rebuilt with a glazed brick front. This building housed businesses on the first floor and the second floor served as an annex for the Spring City Hotel across the street.

By World War I, the Neosho Court Square appeared much as it does today. All four sides of the square were composed of one- to two-story commercial buildings except for the four-story Haas Building. The Masonic Hall on the east side of the square was remodeled with its present front in 1913 ("Neosho-Past, Present, and Future"). The original opera house on the north side of the square burned in 1916 and was replaced by the present building at 116 E. Spring Street.

During the 1920s most businesses on the Court Square and adjacent streets flourished and a 1926 Neosho Daily Democrat article described the business houses as a "subject of pride to citizens' (Neosho, City of Springs: 116). Businesses on the square included McGinty's Department Store, Matter's Jewelry, the Price Brothers Drug Store, the Newton County Hardware Store, and Briggs Hardware Store. Four banks were in operation on the square including the First National Bank in their remodeled building on the E. Main Street.

Since 1940 the Court Square has continued to be a major commercial area of Neosho. Despite the development of suburban areas and strip shopping centers the Court Square is an active shopping area containing restaurants, clothing stores, department stores, and offices. Almost all of the storefronts are occupied and upper floor space is used for storage or offices. Traditional businesses remaining on the square include McGinty's Department Store, Matter's Jewelry, and the Bank of Neosho. Unlike many other Missouri communities, Neosho's historic downtown area continues to be an important center for business and commerce.

United States Department of the Interior  
National Park Service

NATIONAL REGISTER OF HISTORIC PLACES  
CONTINUATION SHEET

Historic Resources of Neosho, Newton County, Missouri

Section E Page 9

---

**CIVIC AND GOVERNMENTAL BUILDINGS IN NEOSHO, 1886-1943**

The Court Square is significant under Criteria A and C for its significance in local Politics/Government and for the architectural styles of its civic and governmental buildings. Newton County and Neosho governmental offices have been traditionally located in or near the Court Square area. Newton County was created in 1839 and the following year funds were provided for the construction of a courthouse. The first Newton County courthouse was a small log building measuring 18' by 20' with a stone chimney (Ibid: 28). This building was used until 1847 when a one-story brick courthouse building was erected in the center of the square. This building was badly damaged during the Civil War and was razed in 1866. The county court then met in several locations until a two-story brick courthouse was constructed in 1878. This building was designed in the Second Empire style and featured a slate mansard roof and two symmetrical towers (Ibid: 30-31). The county offices remained in this building until the present building was constructed in 1936.

In 1888, the Newton County Jail was constructed on N. Washington Street one block from the Court Square. The building was designed in the Second Empire style and housed the sheriff's residence and office. At the rear of the building was a one-story wing containing the jail cells. The building was designed and constructed by the Pauly Jail Building and Manufacturing Company of St. Louis at a cost of \$6000. This building was used as the county jail until 1936 when the jail was moved to the third floor of the courthouse. In recent decades the building has housed the Newton County Historical Society's offices and Museum.

The most dominant building in Neosho's Court Square is the Newton County Courthouse whose cornerstone was laid on July 30, 1936. The building was designed by St. Louis architect Neal C. Davis, a native of Newton County, and financed by the Public Works Administration and a local bond issue. This two-story Carthage stone building was constructed with Art Deco influences in a cross plan with one-story wings extending on all sides. The building continues to house the county government and the interior retains its original wood doors, marble wainscoting, fluted marble pilasters, and metal staircases. Neosho was incorporated in 1866 and a mayor-aldermanic form of government was adopted in 1877 (Ibid: 51). City offices met in a variety of locations during the late 19th century. City offices were established in the 1906 Haas Building on the Court Square and this building housed the city government until the construction of the City Hall building in 1938.

Neosho's Auditorium and City Hall is located one-half block west of the square on Main Street. The two-story building was also designed in the Art Deco style by architect Neal C. Davis and constructed in 1938 with financial assistance from the Public Works Administration. The building originally housed the city hall, public library, and meeting areas. The auditorium has a stage at one end, hardwood floors, and original wood seats in the gallery, which is lighted by original multi-light casement windows.

United States Department of the Interior  
National Park Service

NATIONAL REGISTER OF HISTORIC PLACES  
CONTINUATION SHEET

Historic Resources of Neosho, Newton County, Missouri

Section   E   Page  10 

---

In 1944 the city changed its government to a council-manager form. In recent years city offices have moved out of the City Hall to other locations and the building is presently used for offices and meeting space.

Two federal buildings were constructed in Neosho, the U.S. Post Office and the National Fish Hatchery. The U.S. Post Office was constructed in 1934 on Hickory Street and is an example of a Colonial Revival post office building constructed by the Work Projects Administration. The post office has been determined by the U.S. Postal Service to be ineligible for the National Register. The National Fish Hatchery was established in 1888 and largely rebuilt in the 1930s. The main building of the complex was constructed in recent decades and the property has been determined ineligible for the National Register.

The Newton County Courthouse, Newton County Jail, and Auditorium and City Hall are located in and around the Court Square and are included within the Neosho Commercial Historic District.

United States Department of the Interior  
National Park Service

NATIONAL REGISTER OF HISTORIC PLACES  
CONTINUATION SHEET

Historic Resources of Neosho, Newton County, Missouri

Section F Page 11

---

NAME OF PROPERTY TYPE - COMMERCIAL BUILDINGS

Description:

The buildings on Neosho's Court Square were constructed primarily between ca. 1868 and ca. 1915. The buildings follow forms of the One-Part and Two-Part Commercial Blocks typical of commercial buildings constructed throughout the country during this period (Longstreth, Main Street: 24, 54) One-Part Commercial Blocks were constructed with storefronts and ornamental framing, while Two-Part Commercial Blocks have separate storefronts and upper facades. Although narrow with 20' to 25' storefronts, most buildings extended back 100' or more to rear alleys.

The north, east, and south sides of the public square retain much of their architectural character and this area has been identified as meeting National Register Criteria. These sides of the square and adjacent blocks comprise the Neosho Commercial Historic District. The west side of the square is composed of turn of the century buildings but the majority of buildings have been covered with metal facades and this side of the square no longer retains integrity.

The square was first laid out in 1846 and the earliest buildings were one-story frame structures that were soon replaced by more substantial brick buildings as the city grew and prospered. After the Civil War, two-story brick buildings were constructed on all four sides of the Court Square facing the courthouse. Over two dozen brick buildings were erected on the square by the end of the century.

The majority of the buildings constructed during this period are of brick construction with a few embellished with upper facades of stamped metal. The building at 110 N. Wood Street is a good example of a stamped metal facade and displays decorative pilasters dividing the window bays. Stone is used for decoration such as window sills, lintels, belt courses and piers. Excellent stonework can be seen at the 1898 Haas Building entrance surround. Glazed brick was sparingly used with the white glazed facade at 129 E. Main Street displaying the most significant use of this material.

A number of buildings retain original storefront elements such as frame or brick bulkheads, plate glass display windows, transoms, and recessed entrances. The storefront at 124 E. Spring Street displays an especially ornate entrance with a leaded glass door and sidelight. Cast iron was used on storefronts for structural and decorative columns and examples of cast iron are visible at 100 and 110 E. Spring Street. During the early 20th century polished granite was used for decorative columns at the Haas Building and 129 E. Main Street. A few buildings retain storefronts of tinted glass known as Carrara glass applied during the 1930s and 1940s.

United States Department of the Interior  
National Park Service

NATIONAL REGISTER OF HISTORIC PLACES  
CONTINUATION SHEET

Historic Resources of Neosho, Newton County, Missouri

Section F Page 12

---

Upper facades of the Court Square buildings retain much of their original character and include rectangular and arched windows, corbelled brick decoration, and blind arcades. Sheet or stamped metal was widely used for cornices and can be found on many buildings. The Berger's Block at 114-118 W. Spring Street and the Golden Eagle Building have fine examples of stamped metal cornices. Stamped metal and cast iron were also used for window cornice decoration at buildings such as 100-102 W. Spring Street and 126 E. Spring Street.

The interiors of the most Court Square buildings consisted of open floor space on both floors. Decorative elements in these buildings were largely confined to stamped metal ceilings, ornate staircases, and fluted door surrounds. A few buildings such as the 1908 Haas Building were constructed with separate offices and meeting rooms on the upper floors. The Haas Building is the most notable of these and retains its original four-story staircase. In recent years the majority of the Court Square building's first floors have been remodeled or altered.

Stylistic influences of the downtown commercial buildings range from the Italianate style to the Colonial Revival style. The Italianate style is present through the use of decorative cornices, arched windows, or windows with embellished hoods. The building at 102-104 W. Spring Street is an example of this Italianate influence. The 1898 Haas Building displays detailing representative of the Victorian Romanesque style through its use of stone and brick on the main facade, rounded arched entrance, and decorative granite columns framing the entrance.

After 1900 many of the Court Square buildings were constructed with Colonial Revival detailing such as the Neosho Savings Bank at 125 S. Washington Street, and the Newton County Bank at 200 S. Wood Street. Both buildings were constructed with stone or cast concrete cornices with modillion blocks, and corner quoins. The Neo-classical style was used for the remodeling of the Temple Front, First National Bank at 111 E. Main Street. This building is distinguished by its full-height Corinthian columns. Little new construction occurred on the square after 1920 and there are no existing examples of Art Moderne or Art Deco commercial buildings.

In recent years many of the original storefronts have been remodeled or altered with modern metal or wood panels. Upper facade remodeling or concealment has also taken place but the majority of buildings within the proposed Neosho Commercial Historic District display their original upper facade detailing.

United States Department of the Interior  
National Park Service

NATIONAL REGISTER OF HISTORIC PLACES  
CONTINUATION SHEET

Historic Resources of Neosho, Newton County, Missouri

Section F Page 13

---

**Significance:**

The commercial buildings in and around the Court Square area of Neosho are significant under Criteria A and C for their architectural character and role in the community's period of growth and development during the late 19th and early 20th centuries. After the Civil War, Neosho became a thriving county seat and regional trading center. The town was served by a number of railroads and was a center for small manufacturing companies and the shipping of agricultural products. Between 1890 and 1920 Neosho more than doubled in size and the present Court Square is indicative of this growth and prosperity.

At the turn of the century the Court Square was the center of Neosho business and commerce. Its brick buildings contained a wide variety of stores, banks, offices, and recreational businesses such as theaters and saloons. The businesses on the square provided employment for Neosho residents as well as essential goods and services.

One of the best known businesses on the square in the late 19th century was the Golden Eagle Department Store. This store was begun in 1883 and in 1895 the company constructed the two-story building at 101-109 E. Main Street. The Golden Eagle had such innovations as the Barr system of cash carriers and baskets which served to connect the different departments with the cashier's office via overhead lines (Neosho, City of Springs: 132). Another early department store was McGinty's which was founded in 1904 and moved into the Golden Eagle building in 1918. This store became one of the best known in the four-state area and remains in operation at the southwest corner of the square (*Ibid*). The interior of this building burned in 1949 and this section of the Golden Eagle building no longer retains its historic character.

Matters Jewelry was founded in 1892 and was originally located in the 300 block of Spring Street. The business has occupied its present site in the Golden Eagle building since 1956. Also in 1956, Matters was recognized by the National Jeweler as one of the 300 oldest jewelers in the country, and the third oldest in Missouri. Several drug stores have operated on the square such as the Evans Drug store and the Price Brothers Drug Store. The Evans Drug store was originally located in the building at 129 E. Main Street before moving to the west side of the square. The building was later sold to the Guthries Drug Company which operated at this location for several decades (*Ibid*: 140).

The Court Square has been the traditional financial and banking center of the community since the late 19th century. The Bank of Neosho was organized in 1884 and is the oldest bank operating in Newton County (*Ibid*: 142). Other early banks include the Neosho Savings Bank, incorporated in 1885 and the First National Bank of Neosho, organized in 1902. The First National Bank originally leased a building on the south side of the square until it purchased two buildings in 1922 and remodeled them into the Temple Front building at 111 E. Main Street. The Newton County Bank was organized in 1913 and constructed the two-story brick building at 200 S. Wood Street. This bank

United States Department of the Interior  
National Park Service

NATIONAL REGISTER OF HISTORIC PLACES  
CONTINUATION SHEET

Historic Resources of Neosho, Newton County, Missouri

Section F Page 14

---

remained in operation until the Depression when its assets were assumed by the Bank of Neosho (Ibid: 146).

The Court Square was also the home of several hotels during the late 19th and early 20th century. Perhaps the most famous was the Spring City Hotel, later known as the England Hotel. This building was constructed ca. 1884 at the southeast corner of the square and stood until the mid-20th century when it was razed. At least two existing buildings were used as hotels during the early 20th century. In addition to housing various businesses on the first floor the Berger's Block's upper floor was operated as a hotel for many decades. The second floor was known as the Globe Hotel, the Central Hotel, and during World War II it was the Comfort Lodge housing dozens of Camp Crowder workers. The four-story Haas building has had several uses during this century. For several decades it was home of the Neosho Savings Bank and city offices. The Neosho Hospital leased the top two floors in the 1920s and the upper floors were used as the Newton Hotel.

The Court Square continues to function as Neosho's center of commerce and finance. In recent years "strip" commercial activity has taken place to the west of the downtown area, primarily along Neosho Boulevard. Despite this shift in shopping patterns the downtown area remains an important business center and few buildings are vacant. New construction has been limited and the Court Square displays much of its historic appearance and vitality.

**Registration Requirements:**

Commercial properties in Neosho are significant primarily through their architecture and through their associations with the commercial history of the community. To be architecturally significant a building must be a fine example of a particular style or possess unusual design elements and detailing. The building must also possess integrity of setting and location, design, workmanship, and materials. This includes all original upper facade decoration, the majority of original storefront elements, evidence of the original interior floor plan, and most interior features. Under these registration requirements the 1898 Haas Building on N. Washington Street is the only individually eligible commercial building in Neosho. This building is included as contributing in the Neosho Commercial Historic District.

To be historically significant a building must be the site of a business of particular importance to the community, must be associated with an individual of particular importance, or be associated with an important event or occurrence. The 1898 Haas Building is the only commercial building which appears to meet individual registration requirements for historical significance due to its prominence in regional produce shipping and commerce.

Commercial buildings may also meet registration requirements if they form a significant grouping which retains integrity of setting and location. To be eligible these buildings must be contiguous at their original locations and a significant concentration must retain integrity of design, workmanship, materials, feeling, and association. Buildings which retain integrity are

United States Department of the Interior  
National Park Service

NATIONAL REGISTER OF HISTORIC PLACES  
CONTINUATION SHEET

Historic Resources of Neosho, Newton County, Missouri

Section F Page 15

---

those which have original upper facade detailing and materials and have feeling and association of a particular era. The retention of original storefront elements is not necessary if the majority of upper facade detailing remains intact. A grouping of buildings may also be considered significant if they collectively have particular historical significance in the commercial growth and development of the community.

Under these registration requirements the majority of the buildings on the north, east, and south sides of the Court Square and several side streets would be considered contributing to the Neosho Commercial Historic District. The 1990 inventory of Neosho did not inventory any other commercial buildings meeting individual or district National Register criteria outside the boundary of the Neosho Commercial Historic District.

**NAME OF PROPERTY TYPE - CIVIC AND GOVERNMENTAL BUILDINGS**

**Description:**

Neosho retains four civic and governmental buildings constructed prior to 1940 in the downtown area. The oldest of these is the Newton County jail constructed in 1888 on N. Washington Street. This building was designed in the Second Empire style and served as the sheriff's house and office. At the rear of the building was a brick wing containing jail cells but this wing has been removed. The building served as the Newton County jail from 1888 to 1936. In recent years the building has housed the Newton County Historical Society and Museum.

Neosho was the site of two major Public Works Administration projects during the 1930s: the construction of the Newton County Jail in 1936; and the construction of the Auditorium and City Hall in 1938. Both buildings were designed in the Art Deco style by architect Neal Davis. The exteriors of both buildings are of Carthage stone and feature detailing such as chevrons, fluted pilasters, and stylized panels and friezes. The buildings are the only examples of the Art Deco style in the downtown area of Neosho.

Another Depression-era public building is the U.S. Post Office completed in 1934 on Hickory Street. The Post Office is a one-story brick building designed in the Colonial Revival style by government architect Louis Simon. The building has not been extensively altered and retains its original design and detailing.

**Significance:**

Civic and Governmental buildings are eligible under Criteria A and C if they are notable examples of an architectural style or were of particular importance in a governmental role or function. The Newton County Courthouse has served as the county's courthouse for over fifty years and it retains its original Art Deco design and detailing. The Newton County Jail served as the county's primary correctional facility from 1888 to 1936 and retains the

United States Department of the Interior  
National Park Service

NATIONAL REGISTER OF HISTORIC PLACES  
CONTINUATION SHEET

Historic Resources of Neosho, Newton County, Missouri

Section F Page 16

---

majority of its original design. Both buildings are reflective of the county government's historic growth and development.

The Auditorium and City Hall is the only notable city building constructed prior to 1940. The building was designed to consolidate municipal offices and serve as the city's public auditorium and library. The building served in this capacity for several decades before the offices and the library moved to other locations. The building continues to be used as a city auditorium and meeting hall.

The U.S. Post Office and the National Fish Hatchery are the only federal properties constructed in Neosho prior to 1940.

**Registration Requirements:**

Civic and Governmental buildings met registration requirements if they played an important role in local government operation; were a particularly noteworthy architectural design; if they retained integrity of design, materials, craftsmanship, feeling and association; and if they retained integrity of location and setting. Under these requirements the Newton County Courthouse and Auditorium and City Hall were determined to meet eligibility criteria. The Newton County Jail has been altered through the removal of a rear wing and addition of a second-story porch and stucco exterior on the main facade. This porch and stucco exterior were added prior to 1940 and are considered historic alterations. Sufficient integrity of the original design and pre-1940 additions are considered present for the building to meet eligibility criteria. All three buildings are included as contributing buildings in the Neosho Commercial Historic District.

The U.S. Post Office has been evaluated by the Postal Service and determined not to meet National Register criteria. Due to alterations and post-1940 additions, the National Fish Hatchery has been determined not to meet National Register criteria.

United States Department of the Interior  
National Park Service

NATIONAL REGISTER OF HISTORIC PLACES  
CONTINUATION SHEET

Historic Resources of Neosho, Newton County, Missouri

Section G Page 17

---

GEOGRAPHICAL DATA

The Historic Resources of Neosho, Newton County, Missouri are located within the corporate limits of the city of Neosho, Missouri.

United States Department of the Interior  
National Park Service

NATIONAL REGISTER OF HISTORIC PLACES  
CONTINUATION SHEET

Historic Resources of Neosho, Newton County, Missouri

Section   H   Page  18 

---

**SUMMARY OF IDENTIFICATION AND EVALUATION METHODS**

In 1990, the City of Neosho received a grant from the Historic Preservation Program of the Missouri Department of Natural Resources to conduct an architectural and historical inventory of properties within the city limits of Neosho, Missouri. The purpose of this inventory was to identify, photograph, and conduct research on approximately 200 properties associated with the historical growth and development of the community. In order to complete the inventory the City of Neosho solicited proposals from qualified consultants and selected Thomason and Associates, Historic Preservation Consultants from Nashville, Tennessee, to complete the project.

To complete the survey, the consultant drove every street within the city limits of Neosho and identified properties which met survey criteria. For properties which were inventoried, a Missouri survey form was completed, black and white photographs were taken, and data was gathered concerning the property's architectural style and detailing. At the majority of properties questionnaire forms were distributed to gather additional historical data.

At the conclusion of the survey, 208 Historic Inventory Forms and photographs were completed and submitted to the Department of Natural Resources and to the City of Neosho. Historical background for many of the properties was collected using questionnaires that were completed by property-owners.

The consultant identified several areas and a number of individual buildings which appeared to meet National Register criteria. These recommendations were reviewed by the staff of the Historic Preservation Program and they agreed that the Neosho Commercial Historic District met National Register criteria (Letter from Lee Gilleard to Jim Taylor, March 14 1991). In 1992 the City of Neosho received a grant from the Department of Natural Resources and selected Thomason and Associates to prepare the nomination.

In January 1993 the consultant re-examined the proposed district area and recorded changes which occurred since the completion of the survey in 1991. This examination included taking new photographs, completing additional historical research, and gathering present day maps.

United States Department of the Interior  
National Park Service

NATIONAL REGISTER OF HISTORIC PLACES  
CONTINUATION SHEET

Historic Resources of Neosho, Newton County, Missouri

Section I Page 19

---

BIBLIOGRAPHY

Campbell's Gazetteer of Missouri. St. Louis: R.A. Campbell, 1875.

England, Judge Ray. "History of Neosho." Manuscript on file at the Newton County Historical Society. 1986.

Goodspeed's History of McDonald and Newton Counties. Goodspeed Publishing Company, 1888. Reprint ed. by the McDonald County Historical Society, Pineville, Missouri, 1972.

Hart, Louise, and Mary Ellen Dennison. "Neosho, Its Past Present and Future." Manuscript on file at the Newton County Historical Society. 1907.

Kohler, Lucille T. Neosho Missouri, Under the Impact of Army Camp Construction. Columbia: University of Missouri, 1944.

Longstreth, Richard. The Buildings of Main Street. Washington, D.C: The Preservation Press, 1987.

"Neosho, Missouri." Sanborn Fire Insurance Maps, 1884, 1891, 1896, 1902, 1909, 1916, 1926. New York: Sanborn Map Company.

Newton County Historical Society. Neosho: A City of Springs. Neosho, MO: Newton County Historical Society, 1992.

Ohman, Marian M. A History of Missouri's Counties, County Seats, and Courthouse Squares. Columbia: University of Missouri, 1983.

United States Department of the Interior  
National Park Service

## National Register of Historic Places Multiple Property Documentation Form

This form is used for documenting multiple property groups relating to one or several historic contexts. See instructions in *How to Complete the Multiple Documentation Form (National Register Bulletin 16B)*. Complete each item by entering the requested information. For additional space, use continuation sheets (Form 10-900-a).

New Submission     Amended Submission

### A. Name of Multiple Property Listing

Historic Resources of Neosho, Newton County, MO

### B. Associated Historic Contexts

(Name each associated historic context, identifying theme, geographical area, and chronological period for each.)

Industrial and Wholesale Commercial Development in Neosho, 1858-1956.

### C. Form Prepared by

name/title    Debbie Sheals

organization    Independent Contractor    date    November, 2012

street & number    29 S. Ninth Street, Suite 204    telephone    573-874-3779

city or town    Columbia    state    Missouri    zip code    65203

### D. Certification

As the designated authority under the National Historic Preservation Act, as amended, I hereby certify that this documentation form meets the standards and sets forth the requirements for the listing of related properties consistent with the National Register criteria. This submission meets the procedural and professional requirements set forth in 36 CFR Part 60 and the Secretary of the Interior's Standards and Guidelines for Archeology and Historic Preservation. ( [ ] See continuation sheet for additional comments.)

*Mark A. Miles*    *FEBRUARY 25, 2013*  
Signature of certifying official/Title    Mark A. Miles/Deputy SHPO    Date

Missouri Department of Natural Resources

State or Federal agency and bureau

I hereby certify that this multiple property documentation form has been approved by the National Register as a basis for evaluating related properties for listing in the National Register.

Signature of the Keeper

Date of Action

United States Department of the Interior  
National Park Service  
**National Register of Historic Places**  
**Continuation Sheet**

Section number E Page 20

---

Historic Resources of Neosho, Newton County, MO

---

**TABLE OF CONTENTS: AMENDMENT**

Note: The original MPDF ended at page 19; page numbers in this amendment therefore begin with 20. As with the original document, pages are numbered sequentially, regardless of section.

	<b>Page numbers</b>
E. Statement of Historic Context Industrial Development in Neosho, 1858-1956.	E.21-E.31
F. Associated Property Types Warehouse/Industrial Buildings, 1858-1956. Description, Significance and Registration Requirements.	F.32-F.36
I. Major Bibliographical References (Amendment)	I.37- I.38
Figures	39-42

United States Department of the Interior  
National Park Service

## National Register of Historic Places Continuation Sheet

Section number E Page 21

---

### Historic Resources of Neosho, Newton County, MO

---

#### **Introduction**

This is an amendment of the 1993 Multiple Property Documentation Form (MPDF) titled "Historic Resources of Neosho, Newton County, Missouri." That document was accompanied by a nomination for the "Neosho Commercial Historic District," which was listed in the National Register 8/12/93, and expanded 4/18/07. In 2002, the Neosho High School was also listed under that cover document. The only other Neosho property in the National Register is the Second Baptist Church, 430 Grant Ave, which was listed 1/4/1996.

Although the original MPDF touched upon the important role industry and wholesale companies played in the development of Neosho, no property type for that genre of architecture in Neosho has been established to date. This amendment adds context for historic industrial and wholesale commercial development to Section E as well as a "Warehouse/Industrial Buildings" property type in Section F. Description, significance and registration requirements are included for the new property type. An individual nomination for the Neosho Grocery Company Building, which was built ca. 1908 at 218 North Washington Street, accompanies this document. The period covered by the following context begins in 1858, when a tannery was established near the court square, and ends in 1956.

Historic utilitarian buildings are an endangered resource in Neosho. Although Sanborn maps show that there were generally 20 to 30 businesses such as factories, mills and wholesale companies in operation at any one time during the late 19<sup>th</sup> and early 20<sup>th</sup> centuries, few related resources have survived. The survey that laid the groundwork for the original MPDF in 1990 documented fewer than ten buildings with historic industrial or wholesale functions. Follow up research done for this context identified several additional buildings that fit that category, but also found that at least three of those surveyed in 1990 no longer exist. All told, just thirteen properties with ties to the industrial history of Neosho were identified for this study, although additional research may reveal more. (See Figure 1 and Appendix 1.) The added context and property type presented here will provide assistance for the evaluation and registration of those important links to Neosho's early development.

United States Department of the Interior  
National Park Service

## National Register of Historic Places Continuation Sheet

Section number E Page 22

### Historic Resources of Neosho, Newton County, MO

---

#### **Industrial Development in Neosho, 1858-1956**

Manufacturing has been a part of life in Neosho for well over a century. Neosho was established in part because of access to good water supplies, which in turn supported industrial development. The town is, in fact, named for water. "Neosho" is an Indian term for "Clear-Cold-Water."<sup>1</sup> A description of Neosho which was printed in 1888 begins by briefly describing 14 different springs, and adding that nearby "Hickory Creek is formed of the waters of several small springs." The largest of those springs, aptly named Big Spring, is located approximately two blocks west of the courthouse square. The 1888 county history described Big Spring as "clear and cold, rushing from beneath a rocky cliff, and forming a swift creek or river, capable of running many mills."<sup>2</sup> The large number of springs are credited with bringing white settlers to the area in the 1830s. According to historian Sybil Jobe, "one of the reasons the pioneers settled in Newton County was the abundant supply of running water that could be harvested to run their water mills. Running water was also used to power mills to saw lumber."<sup>3</sup>

Although Hickory Creek, which is just east of the town, was the largest local body of water, it does not appear to have attracted early milling operations or other development. The state Gazetteer in 1860 noted that Hickory Creek contained "any number of good mill sites" but did not list a single mill, and the 1876-77 Gazetteer lamented that "Hickory Creek, a beautiful stream, affords excellent water power, which however is but little used."<sup>4</sup> Historic maps and other sources show that early mills and factories instead located closer to the town center, along smaller spring-fed branches. The smaller streams may have been more attractive because they were less prone to seasonal flooding yet offered steady supplies of clean water. Also, by the 1870s most factories generated their own power, and therefore had no

---

<sup>1</sup> Robert Allen Campbell, Campbell's Gazetteer of Missouri, (St. Louis: R. A. Campbell, 1875) p. 401.

<sup>2</sup> Goodspeed Publishing Company, History of Newton, Lawrence, Barry, and McDonald Counties Missouri, (Chicago: Goodspeed Publishing Co, 1888; Electronic reprint and Newton County excerpt by Hearthstone Publications, 2003) pp. 133-134.

<sup>3</sup> Sybil Shipley Jobe, A History of Newton County Missouri as Portrayed in the Courthouse Mural, (Neosho, MO: Newton County Historical Society, 1998) p.38.

<sup>4</sup> Missouri State Gazetteer and Business Directory for 1876-77, (St. Louis: R. L. Polk & Co., 1877) p. 192, and Missouri State Gazetteer and Business Directory, 1883-4, (St. Louis: R. L. Polk & Co. and A. C. Danser, 1884) p. 341.

United States Department of the Interior  
National Park Service

## National Register of Historic Places Continuation Sheet

Section number E Page 23

### Historic Resources of Neosho, Newton County, MO

---

need for a stream strong enough to power a mill wheel.

The Big Spring branch, which runs north from the spring site to join Hickory Creek approximately eight blocks north of the courthouse square, was a favored site for early manufacturing operations. (See Figures 1 and 2.) One of the first industries in Neosho, a tannery established by German immigrant Benjamin Haas in 1858, was located close to its banks and several blocks along Mill Street and the creek gradually developed into a manufacturing center.<sup>5</sup> The first known Sanborn map of the community, which was published in 1884, recorded seven different industrial complexes, six of which were located by that stream. The seventh, a woolen mill, was on a smaller branch a little farther north of the square. The map shows a brick mill, flour mill, foundry, plow factory, wagon factory and a lumberyard/sash and door factory clustered together along three blocks of Mill Street, which is now known as North College Street. That street was apparently platted as Wheeler Street, but soon became known as Mill Street.<sup>6</sup> The name was officially changed to North College in 1924.<sup>7</sup>

Most of the factories shown on the 1884 map were established in the late 1860s or early 1870s.<sup>8</sup> (See Figure 2.) According to the 1876 Gazetteer, Neosho was then home to 2 flour mills, 1 woolen mill, a planing mill, a foundry, a tobacco company and a distillery. A separate description of local industries written about the same time noted that there were also several machine shops, a lead furnace and 2 wagon factories.<sup>9</sup> Smaller-scale manufacturing concerns included cabinet shops, harness makers and at least one cobbler.

The types of factories in operation in the late 1860s and early 1870s reflect local markets more than regional trends. Although the many local streams were good sources of water, they were not large enough to serve as a source of transportation. As a result, anything produced in Neosho had to be consumed locally, or shipped overland by wagon or mule. For example, in the 1840s, lead mined nearby was routinely shipped by wagon to Indian Territory, from where it was shipped to New Orleans via the Arkansas and Mississippi

---

<sup>5</sup> Goodspeed, p. 145.

<sup>6</sup> Sanborn Maps of the city labeled it as Mill Street, or "Mill or Wheeler," from 1884 until 1926, when it was labeled "N. College (Mill)."

<sup>7</sup> Larry A. James, comp., Neosho: From Armistice Day to Thomas Hart Benton Day, (Neosho, MO: Newton County Historical Society, 2008) p. 115.

<sup>8</sup> History of Newton, Lawrence, Barry, and McDonald Counties Missouri, pp. 142-145.

<sup>9</sup> Campbell's Gazetteer of Missouri, p. 402.

United States Department of the Interior  
National Park Service

## National Register of Historic Places Continuation Sheet

Section number E Page 24

### Historic Resources of Neosho, Newton County, MO

---

Rivers.<sup>10</sup>

Luckily for local producers, they had ready access to raw materials, and Neosho's steady growth provided a market for many of their products. Good fire clay for bricks was readily available, and timber was plentiful. A description of the area included in the 1876 Gazetteer entry for Neosho notes that the adjacent hills were "covered with a vigorous growth of oak, hickory and other timber."<sup>11</sup> The new homes and business buildings that were beginning to line the city streets were no doubt constructed largely from building materials obtained from the local companies. Other early factories processed agricultural materials such as wool and grains. A woolen mill was established in the north part of town in 1871, and the Neosho City Mills began processing flour on Mill Street around 1870.<sup>12</sup>

The advent of railroad service in 1870 had an immediate impact upon the size of the town as well as the local economy. Neosho had a population of around 500 when the Southern Branch of the Atlantic and Pacific (A&P) Railroad completed tracks north of town in 1870, and nearly four times that number just 6 years later.<sup>13</sup> One local description noted that "the coming of the railroad was a welcome and important event, giving the town access to markets to the east. But there was some ill feeling in Neosho because the depot was located more than a mile north of Neosho proper."<sup>14</sup> That northern location spawned the growth of Neosho City, also known as Martling, in the area around the new depot. That area failed to become a major commercial center however, and the two towns merged in 1880. Few to no local industries moved north in the 1870s, and Mill Street continued as the industrial core of the community into the 1880s, when a second railroad line was established in Neosho.

There is one historic property near Mill Street which retains ties to that early manufacturing center. The Robinson-Davis Lumberyard, at the corner of Brook and N. College (Mill) Streets, occupies a lot that was in continual use as a lumberyard close to 150 years. The site was the long time home of J. Robinson's Lumberyard and Sash and Door Factory, which was established in

---

<sup>10</sup> Philip Thomason, "Historic Resources of Neosho, Missouri," National Register Multiple Property Documentation Form, 1993, p. E.3.

<sup>11</sup> 1876-77 Gazetteer, p. 341.

<sup>12</sup> Goodspeed, p. 142.

<sup>13</sup> MPDF form and 1876-77 Gazetteer.

<sup>14</sup> Jobe, p. 103.

United States Department of the Interior  
National Park Service

## National Register of Historic Places Continuation Sheet

Section number E Page 25

### Historic Resources of Neosho, Newton County, MO

---

1869.<sup>15</sup> Later known as the Neosho Planing Mill, the plant was operated by Robinson into the 20<sup>th</sup> century. Between 1909 and 1916, the property became home to the Robinson-Davis Lumber Company, and operated under that name into the late 20<sup>th</sup> or early 21<sup>st</sup> century. Although most if not all of the 19<sup>th</sup> century buildings on the site appear to have been replaced, one early 20<sup>th</sup> century building has survived. A large office and lumber shed which faces W. Brook Street was built by the lumber company between 1912 and 1926. It replaced a comparably sized building that had occupied the same location when the planing mill was in operation in the 1800s.

In 1887, the Kansas City and Southern Railroad built a new rail line which ran along the east side of town, just a few blocks east of the square. A final addition to rail service came in 1908, when the Missouri and North Arkansas Railroad provided added linkage to southern rail service by tying into the existing lines.<sup>16</sup> The industrial profile of the community changed and expanded with the added rail service. Manufacturers and processors began shipping their goods to broader markets, and the processing of raw materials from the surrounding countryside took on an even stronger role in area commerce. Wholesale companies also began to play a larger role in area commerce; some brought goods in by rail and distributed them locally, while others gathered local products to ship out of the community.

The Kansas City and Southern Railroad depot for Neosho was located on North Washington, just a few blocks northeast of the Courthouse Square. By the turn of the 20<sup>th</sup> century, a new industrial center had begun to develop south of the new depot, and other new mills and other utilitarian buildings were being built close to the railroad, on the east edge of the community. Most of those new plants included dedicated spurs to the main railroad line. (See Figures 1 and 3.)

Many of the new buildings south of the depot were located on North Washington Street which provided direct access to the Public Square. One of the most prominent early wholesale businesses in Neosho, the Haas Wholesale Grocery Company built a large building on Washington Street in 1898. The company was founded by Edward Haas in 1887. Haas was no stranger to Neosho; he was the son of Benjamin Haas, who established the tannery on Spring Branch in the 1850s. Edward Haas began working as a delivery driver at 14, started his own business at 17 and established his wholesale grocery

---

<sup>15</sup> 1884 Sanborn Map and Goodspeed, p. 144.

<sup>16</sup> MPDF E.4.

United States Department of the Interior  
National Park Service

## National Register of Historic Places Continuation Sheet

Section number E Page 26

### Historic Resources of Neosho, Newton County, MO

---

business before he turned 21.

The wholesale business, which Edward Haas started in a commercial building on the west side of the square, was an immediate success. The company did more than \$87,000 worth of business in the first year, the equivalent of just over \$2 million in 2011 dollars.<sup>17</sup> Edward's brother Charles Haas soon joined him in the enterprise, working as a salesman. One history of the company noted that Charles spent many years traveling "by horse and buggy over rough territory in Missouri, Arkansas, and Oklahoma."<sup>18</sup> Edward apparently handled purchasing, often traveling to St. Louis and Chicago to buy goods.

By the late 1890s the Haas Company had outgrown its quarters on the public square. In 1898 Edward Haas completed a five story brick building on North Washington Street, a block north of the square and one block east of the Kansas City and Southern railroad tracks. The large new building, which occupied a prominent corner lot, had a spur line to the railroad as well as wagon doors along its long side wall, which provided access for both wagons and rail cars.

The Haas Building is the largest and most elaborate historic building connected with wholesale business left in Neosho today. The highly intact building was the one of very few buildings indentified as individually eligible for inclusion in the National Register when it was surveyed in 1990. It is a contributing building in the Neosho Commercial Historic District.

Construction of the Haas Building helped establish North Washington Street as a wholesale and industrial center, and the area saw steady development into the mid-19<sup>th</sup> century. By 1926, businesses located within a block of the Haas Building included a stock pavilion, at least one produce company, poultry companies, an ice plant and a fruit warehouse. Edward Haas helped develop one of the largest factories to locate on N. Washington Street. In the late 1890s, he served as a manager for the local Anheuser-Busch Brewing Company, which had a small beer and ice warehouse nearby. In 1900, Haas partnered with the Busch Company to build the Neosho Ice Company ice plant less than a block north of his wholesale company building. That plant, which was referred to in the local paper as the Haas-Busch plant, was expanded several times in the early 20<sup>th</sup> century, and the Haas brothers

---

<sup>17</sup> Calculation from "Measuring Worth"

<http://www.measuringworth.com/uscompare/relativevalue.php>, accessed Nov. 16, 2012.

<sup>18</sup> Jobe, p. 146.

United States Department of the Interior  
National Park Service

## National Register of Historic Places Continuation Sheet

Section number E Page 27

### Historic Resources of Neosho, Newton County, MO

---

later bought out Anheuser-Busch's interest.<sup>19</sup> Many sections of that original ice plant are still in place. The Neosho Ice Plant produced ice for retail sale and to provide refrigeration for produce and beer shipments. The complex included a railroad spur which was bordered by a long open "icing platform."

Much of that ice was used to preserve local fruit. Fruit began taking a prominent role in area commerce in the late 1800s, with the establishment of an award winning vineyard, apple orchards, and strawberry fields. As noted in the MPDF, "Neosho's most important cash crop was strawberries, which residents began growing in 1899."<sup>20</sup> A description of the Neosho Ice Plant published in a 1921 city directory illustrates how important strawberries had become to the local economy: "When a normal fruit crop is grown in this locality they ice and re-ice approximately 1,000 cars of berries and fruit during a season."<sup>21</sup>

The local strawberry market spurred construction of another complex of buildings just northwest of the new ice plant in the 1910s. By 1916, the 300 block of N. Washington contained a fruit warehouse and a long row of "berry sheds," which were used to store berries awaiting shipment.<sup>22</sup> (See Figure 4.) The berry sheds were used for close to eighty years, but have since been demolished.

Development along N. Washington continued with the construction of a wholesale grocery facility in the early 1900s. In 1908, the newly formed Neosho Wholesale Grocery Company purchased land across the street from the Ice Company, where they erected a two story brick building. The grocery company did well enough to expand their facility in the late 1910s or early 1920s, but fell upon hard times soon after. In 1923, they declared bankruptcy and sold their stock to the Haas Wholesale Grocery. The Neosho Grocery Company building, which later housed a transfer and storage company, is still in existence. An individual nomination for the Neosho Grocery Company building is being submitted with this cover document.

Grain mills continued to play an important role in area commerce in the early 20<sup>th</sup> century. Neosho was included in a list of the top 35 "flour, meal and feed producing centers" in the state in the 1910 Missouri Red Book.<sup>23</sup>

---

<sup>19</sup> Jobe, pp. 149-150.

<sup>20</sup> MPDF, E.4.

<sup>21</sup> 1921 Directory, quoted in Jobe, p. 150.

<sup>22</sup> Neosho: From Armistice Day to Thomas Hart Benton Day, pp. 46-49.

<sup>23</sup> J. C. A Hiller, Commissioner of Labor, Thirty-Second Annual Report of the Bureau of Labor Statistics of the State of Missouri: "1910 Red Book". (Jefferson City: Hugh Stephens Printing

United States Department of the Interior  
National Park Service

## National Register of Historic Places Continuation Sheet

Section number E Page 28

### Historic Resources of Neosho, Newton County, MO

---

Two large new grain milling complexes were established next to the Kansas City and Southern railroad line in the early 1900s. In 1901 the Neosho Milling Company built a new flour mill next to the Kansas City and Southern railroad tracks in the north part of town, at the corner of Baxter and High streets. The mill expanded steadily over the next two decades, and by the mid-1920s, was the largest manufacturing plant in Neosho. A small brick office which was built close to Baxter Street in 1919 was robbed by Clyde and Buck Barrow in 1933. The soon to be infamous Clyde Barrow made off with five diamonds and \$110 in cash.<sup>24</sup> (No explanation was given for the presence of diamonds in a mill office safe.) That small office building is still in place; it is all that remains of the original mill complex, which burned in 1964.

The second major new grain mill of the time period was built just a short distance from the Haas Wholesale Company, at the east end of Spring Street. In 1899 the Kansas and Missouri Milling Company built a new mill where the Kansas City and Southern railroad crossed East Spring Street. There may have been an older mill in operation at the time; one description of the company noted that the mill was established at the site of "Kiddoo Brothers & Co."<sup>25</sup> The new mill expanded steadily, and in spite of at least one major fire in the 1910s and several changes of ownership, remained in service for over a century. It became the Thurman-Davis Grain Company in 1915, burned and was rebuilt in 1917, and was purchased by its former competitor, the Neosho Milling Company, in 1931. Neosho Milling may have bought this property to expand their offerings beyond flour. The 1946 Sanborn map of the Spring Street complex labels it as a corn and feed mill.

In 1941 the Spring Street property was purchased by MFA, which still operates an exchange at that location. As with other early industrial complexes in Neosho, many of the original mill buildings there have been replaced, but at least one early section of this complex appears to have survived. A one story feed mill and a tall elevator close to Spring Street appear to have been in place since at least 1946. Those buildings were probably built in the late 1920s or early 1930s to replace buildings that were demolished in 1927.<sup>26</sup>

The Thurman-Davis Mill may have encouraged the development of additional small scale industrial development along that end of Spring Street.

---

Company, 1911) p. 586.

<sup>24</sup> Neosho: From Armistice Day to Thomas Hart Benton Day, pp. 131-132.

<sup>25</sup> *Ibid*, p. 61.

<sup>26</sup> *Ibid*, p. 62.

United States Department of the Interior  
National Park Service

## National Register of Historic Places Continuation Sheet

Section number E Page 29

### Historic Resources of Neosho, Newton County, MO

---

A small Four and Feed Exchange which opened at 211 East Spring in the late 1920s or early 1930s later became a hatchery, and a small stone building at 314 East Spring was built for the Farmer's Warehouse in early 1923. A matching stone building next to the Farmers Warehouse, at 316 East Spring, was built for the North family the same year. It housed storage and transfer companies owned by Dick North, including Dick North Storage and North Transfer & Storage.<sup>27</sup> The North Transfer and Storage Company had at least one other building in the early 20<sup>th</sup> century. The company purchased the former Neosho Grocery Company building in 1925 and occupied it into the early 1940s.

North was one of at least two Transfer and Storage companies in operation during that time period. The existence of Storage and Transfer companies was at least partly attributed to a greatly improved network of roads in the state and region. A statewide surge in road building and improvement in the 1920s dramatically changed the transportation industry in Neosho as well as other parts of the country. With better roads, businesses were less reliant on railroads, and formerly remote parts of the countryside were now accessible via truck and car travel. The highways changed the way existing companies had to operate, and spurred new types of business and industry, such as trucking or "transfer" firms.

A promotional booklet put out by the Advertising Club of Neosho in the 1930s shows the important role played by highways, proclaiming that the town was "in the center of a system of good hard surfaced highways."<sup>28</sup> Railroads were still vital links to supply and distribution networks however, and they continued in that role well into the 20<sup>th</sup> century. The 1930s publication observed that "Neosho offers the manufacturer and jobber an ideal location. Good surrounding trade territory and an easy outlet to northwest Arkansas, Northeastern Oklahoma, Eastern Kansas and all of Missouri south of the Missouri River. It is served by the Kansas City and Southern Railroad, the Frisco Lines and the Missouri and North Arkansas. The train service is good on all lines."<sup>29</sup>

A list of "Neosho Industries" in that booklet named more than 30 local factories, many of which were 20<sup>th</sup> century ventures. Newer factories on that list included a broom factory (opened in a former mill in 1917), a garment

---

<sup>27</sup> Neosho: From Armistice Day to Thomas Hart Benton Day, p. 59

<sup>28</sup> Neosho, Missouri. Neosho, MO: The Advertising Club of Neosho, Missouri, ca. 1930s, n.p.

<sup>29</sup> Ibid.

United States Department of the Interior  
National Park Service

## National Register of Historic Places Continuation Sheet

Section number E Page 30

### Historic Resources of Neosho, Newton County, MO

---

factory, a laundry and rug cleaning factory and a “Modern and Extensive Nursery.” There were also several businesses which processed local dairy products, including seven “cream stations,” a “Modern Creamery,” and an ice cream factory.

There were ample supplies of dairy products at the time. A local dairy association formed in the late 1910s did much to promote the dairy industry and encourage the creation of processing facilities. The Ozark Creamery, which opened in a former wagon factory in 1922, produced 20,000 pounds of butter for its first rail shipment.<sup>30</sup> The market for milk products supported many local farmers; a survey of dairy farms in the Ozarks which was conducted in the mid-1920s found that Newton County was second only to Greene County in the number of milk cows.

That healthy dairy industry led to the establishment of a Pet Milk plant in Neosho in 1927. The company opened in the former Ozark Creamery building and gradually developed into one of the largest employers in Neosho. That plant operated until 1985, after which the buildings were razed to make way for a new county jail.<sup>31</sup> Other manufacturing of the 20<sup>th</sup> century included a Big Smith overall factory, and at least two small bottling plants. The Big Smith building no longer exists, but there are two buildings that were used as bottling works. The Coca Cola Bottling Company was built at 410 West Coler ca. 1925, and a second bottling works was built at 110 N. Jefferson between 1926 and 1947. Both are relatively modest buildings; the Coca Cola building is built of native rock, and the one on Jefferson appears to be built of poured concrete.

Neosho’s manufacturing base remained stable through the Great Depression, and by the mid 1940s, was at or above pre-depression levels. The 1947 Sanborn map documented 31 different manufacturing or wholesale businesses, up from 27 in 1926. Several of the businesses open in 1946 had been in operation for at least 20 years, and a few were well over fifty years old.

Neosho saw several changes in the 1950s, including the establishment of new manufacturing facilities and an annexation that more than doubled the size of the community. As noted in the original MPDF, industries added in the 1950s represent a diverse group, including La-Z-boy Furniture, an underground storage facility which was opened by a local lime company, and a rocket engine testing facility. The rocket engine plant was built by the

---

<sup>30</sup> That plant, which was located at Coler and Jefferson, is no longer extant.

<sup>31</sup> Neosho: From Armistice Day to Thomas Hart Benton Day, pp. 124-125

United States Department of the Interior  
National Park Service

## National Register of Historic Places Continuation Sheet

Section number E Page 31

### Historic Resources of Neosho, Newton County, MO

---

Rocketdyne Company in late 1956 at a cost of more than \$13 million. The plant, which manufactured and tested large liquid propellant rocket engines, soon became one of the town's most important manufacturing concerns. It was Neosho's largest employer for many years, eventually reaching a payroll of more than 1,200. The company played an important role in the national aerospace industry for decades. One description of the Neosho plant noted that "engines from Rocketdyne Neosho sent more satellites into space than any other facility in the world."<sup>32</sup> The presence of Rocketdyne and other manufacturers undoubtedly played a role in the city's decision to annex 1,600 acres in 1957.<sup>33</sup> The period of significance for this context ends in 1956, with the establishment of the Rocketdyne facility. The rocket engine factory represented a shift in the types of manufacturing being done in Neosho, and helped usher in a new era of prosperity.

The mid-1950s also brought the launch of a civic beautification campaign which featured the installation of flower boxes throughout the city. More than 2,500 flower boxes were added in 1955, the first year of the program, and Neosho is still known as the "Flowerbox City." Flower boxes were even included on the city's first parking meters, which were installed around the square in 1956.<sup>34</sup> The flower box program and the annexation of 1957 have been cited as reasons the city received a national "All-American City" award in 1957. That award, which was a joint effort of the National Municipal League and "Look" magazine, recognized outstanding civic achievement for cities across the United States.

Manufacturers and wholesale businesses continue to be an important part of the local economy. At least one historic trend in the wholesale business has endured; one third of the town's wholesale businesses in 2002 dealt with groceries. Wholesale activities in general have become less common in recent decades. In 2002, for example, 2,644 people were employed in manufacturing in Neosho, while less than 250 worked in the wholesale business.<sup>35</sup>

From the town's first tannery near the Spring Branch to 20<sup>th</sup> century wholesale companies on the east side of town, factories, warehouses and other working buildings have played a vital role in Neosho's economy. Very few

---

<sup>32</sup> Jobe, p. 270.

<sup>33</sup> Thomason, p. E.6.

<sup>34</sup> Jobe, p. 350-351.

<sup>35</sup> <<http://www.city-data.com/business/econ-Neosho-Missouri1.html#manufacturing>>  
Accessed 12-12-2012.

United States Department of the Interior  
National Park Service

## National Register of Historic Places Continuation Sheet

Section number E Page 32

---

### Historic Resources of Neosho, Newton County, MO

---

historic utilitarian buildings have survived to bear testament to that influence. Those that have are worthy of additional study and recognition.

#### **Appendix 1. Intact examples of the Warehouse/Industrial Building Property Type, by date of construction.**

Note: This is not intended to be a complete inventory; it is hoped that future study will identify heretofore overlooked resources.

201 N. Washington. Haas Wholesale Building, 1898. (Contributing Resource in the Neosho Commercial Historic District.)

107 S. Hamilton (at E. Spring). Missouri and Kansas Grain Company, ca. 1899.

217 N. Washington. Neosho Ice Company, 1900.

114 N. Wood. Neosho Heating, Plumbing and Cornice, 1905.

300 E. Main. Hurley Lumber Co. Lumberyard, 1906.

224 N. Washington. Neosho Wholesale Grocery Company, 1908-ca. 1922.

326 E. Baxter (at High). Neosho Milling Company Office, 1919.

211 E. Spring. Flour and Feed Exchange, ca. 1930.

314 E. Spring. Farmer's Warehouse, 1923.

316 E. Spring. Dick North Storage, 1923.

410 W. Coler. Coca Cola Bottling Company, Bottling Company, 1925.

20 W. Brook. Robinson-Davis Lumber Co, Lumberyard, 1925.

110 N. Jefferson. Bottling Works, Bottling Company, 1940s.

United States Department of the Interior  
National Park Service

## National Register of Historic Places Continuation Sheet

Section number F Page 33

### Historic Resources of Neosho, Newton County, MO

---

#### **Property Type: Warehouse/Industrial Buildings, 1858-1956.**

##### **Description**

The Warehouse/Industrial Building property type describes the historic working buildings of Neosho. The property type includes factories, warehouses, and other utilitarian buildings used for industrial or commercial purposes prior to 1956. Early businesses associated with this property type include processing operations such as flour mills or bottling works, manufacturers, such as wagon makers or lumberyards, transfer and storage companies, and wholesale companies. The buildings themselves could have housed any activity associated with the above business types, including factories, mills, offices, warehouses. In general, these were functional buildings; buildings constructed or used for more public uses, such as retail, banking and lodging, would fall under the Commercial Buildings Property Type.

Examples of the Warehouse/Industrial Buildings property type are most commonly found in the early commercial and industrial centers of the community. The first area to be developed was located just northwest of the public square, close to the creek fed by Big Spring. That early manufacturing district featured several large manufacturing complexes, most of which were located on or near Mill Street (now North College). The first known industry in the area was a tannery begun by Benjamin Haas in 1858; it began to develop in earnest in the late 1860s and continued to be used into the early 20<sup>th</sup> century.

Late in the 19<sup>th</sup> century, access to rail service brought about new construction on the east side of town, where companies could take advantage of private spur lines to gain direct access to the Kansas City and Southern Railroad, which first came to Neosho in 1887. (Although the Atlantic and Pacific, later Frisco, Railroad first laid track to Neosho in 1870, it was apparently too far north to affect patterns of industrial development.) The Kansas City and Southern Railroad erected its first depot near the intersection of North Washington and East Coler in 1888, and by the end of the 19<sup>th</sup> century, the area south of the depot had developed into a warehousing and industrial center.

Another small cluster of working buildings is near the intersection of East Spring and South Hamilton Streets. A large grain mill was constructed there for the Kansas and Missouri Milling Company ca. 1899 and several smaller scale businesses were added along Spring Street in the early 20<sup>th</sup>

United States Department of the Interior  
National Park Service

## National Register of Historic Places Continuation Sheet

Section number F Page 34

### Historic Resources of Neosho, Newton County, MO

---

century. Most of the historic utilitarian commercial buildings in the city today are located in one of those areas or scattered around the edges of the commercial district which encircles the public square.

Few industrial resources survive at all, and only one is listed in the National Register. The Haas Wholesale Company Building, at 201 N. Washington, was listed as part of the Neosho Commercial Historic District on 8/12/1993. That four story brick building, erected in 1898, is by far the largest and most intact example of the Warehouse/Industrial Building property type; it is one of the largest historic buildings of any kind in Neosho. The Neosho Grocery Company Building, at 224 N. Washington, is the single best example of an early 20<sup>th</sup> century warehouse in Neosho. It is being nominated with this amendment. One of the largest surviving buildings that was used for processing is a mill and elevator located on the original site of Kansas and Missouri Milling Company. That building was built in the late 1920s or early 1930s.

The utilitarian commercial buildings of Neosho share an emphasis on practicality and ease of maintenance. These were working buildings, and public appearance was often a secondary consideration for their builders. Architectural styling, when present, is restrained. As historian Alan Gowans aptly noted: "The art of architecture begins with a construction technology, and goes on from there. In utilitarian building, by contrast, the technology of structure and materials is all there is."<sup>36</sup>

Most examples of this property type in Neosho are of masonry construction, with little to no architectural embellishment. The forms of the buildings vary according to their early function, but they tend to be simple, compact buildings. Masonry construction was favored for its strength, fire resistance, and low maintenance. In the 19<sup>th</sup> century, brick was the material of choice for exterior walls, and most foundations were of stone. Wall materials used in the 20<sup>th</sup> century include brick, cobblestones, poured concrete and frame; most foundations are concrete. Interior spaces were generally kept open through the use of wood post and beam systems, and interior finishes were minimal.

Building forms and patterns of fenestration usually reflect the original function of the building, which has a good deal of variation within this property type. Some buildings have rows of evenly spaced windows to

---

<sup>36</sup> Alan Gowans, The Styles and Types of North American Architecture, (New York: Harper Collins, 1992) p. 5.

United States Department of the Interior  
National Park Service

## National Register of Historic Places Continuation Sheet

Section number F Page 35

### Historic Resources of Neosho, Newton County, MO

---

maximize daylight for the interior spaces, while others tend toward more solid exterior wall planes. Building shapes vary greatly depending upon function; warehouses and bottling works, for example, are generally simple and blocky, while mills and lumber yards tend to have distinctive complex rooflines. Some used common commercial building forms such as the one and two part commercial blocks.

Ground floor openings often include loading docks and drive doors, as well as typical commercial storefronts for offices and display areas. Many of the later buildings were constructed on railroad spurs, with dock doors that faced the tracks as well as truck doors that faced city streets.

#### **Significance**

Manufacturing, processing and other industrial activities have played a major role in Neosho's economy as long as the town has existed. The factories, warehouses and other buildings that were associated with these activities are important links to Neosho's commercial and industrial history. Examples of the Warehouse/Industrial Buildings property type may be significant under National Register Criterion A, in the areas of COMMERCE and/or INDUSTRY, for their role in the commercial and industrial history of the community. A few highly intact or technologically distinct examples may also be significant under National Register Criterion C, in the areas of ARCHITECTURE and/or ENGINEERING.

Newton County includes rich farmland and ample natural resources, and the processing of goods from the surrounding countryside dominated manufacturing and distributing in Neosho throughout the period of significance. The earliest factories processed raw materials for local consumption and provided the growing new town with a solid economic base. Grain mills were in operation by the late 1860s and continued to operate well into the 20<sup>th</sup> century. Neosho was one of the most prolific milling centers in the state, ranking among the top 35 in 1910.<sup>37</sup> Local mills such as the Neosho Milling Company, which opened in 1901, provided numerous jobs and produced tens of thousands of bushels of flour for export. The Neosho Milling Company alone could produce 250-hundred pound sacks of flour an hour.<sup>38</sup>

Once railroad service was established, local products could be shipped to a larger market. In the late 19<sup>th</sup> and early 20<sup>th</sup> centuries, manufacturers

---

<sup>37</sup> Hiller, p. 586.

<sup>38</sup> Neosho: From Armistice Day to Thomas Hart Benton Day, p. 132.

United States Department of the Interior  
National Park Service

## National Register of Historic Places Continuation Sheet

Section number F Page 36

### Historic Resources of Neosho, Newton County, MO

---

and wholesalers relied heavily on railroad access. The railroad made it possible for manufacturers and processing companies to import otherwise hard to find raw materials, and provided transportation and a ready market for finished goods. Wholesalers could collect goods from the nearby countryside, then repackage and ship all over the country. By the early 1900s, there were multiple spur lines through the industrial areas on the east side of town, and many of the larger operations had trackside service.

Improvements to roads in the early 1900s also widened the sphere of influence by making it easier for farmers to get their products to market. With the introduction of automobile travel and the "good roads" movement, manufacturers and wholesalers began to rely upon truck transport as well as rail service. Commercial truck service made it easier to get raw materials from remote parts of the surrounding countryside, and offered manufacturers a more flexible shipping medium for their finished products. The boom in the local berry business of the early 20<sup>th</sup> century, for example, was supported by trucks as well as rail cars.

Commerce and industry have gone hand in hand in the development of Neosho. And as long as there have been manufacturing and processing businesses, there have been hard-working, practical buildings. Surviving warehouses, mills and other industrial buildings reflect their owners' need for functional buildings. Those rare survivors are significant examples of utilitarian commercial architecture in Neosho.

### **Registration Requirements**

#### **Individual Buildings**

Representative examples of the above property type may be eligible for the National Register if they are the site of an important business, exemplify a particular building type or use, or are associated with an important event or occurrence. They may be significant under National Register Criteria A and C, in the areas of COMMERCE, INDUSTRY, ARCHITECTURE, and ENGINEERING. They will be eligible in the areas of Commerce or Industry for their role in the commercial and industrial history of the community. Buildings with a higher level of architectural styling or technical sophistication may also be eligible in the areas of Architecture or Engineering. Their period of significance will correspond to the time in which they had the historic commercial or industrial function. Eligible buildings will be reasonably intact, and readily recognizable to their period of significance. The best local example

United States Department of the Interior  
National Park Service

## National Register of Historic Places Continuation Sheet

Section number F Page 37

### Historic Resources of Neosho, Newton County, MO

---

is the Haas Wholesale Grocery Company Building, at 201 N. Washington, which was listed as part of the Neosho Commercial Historic District. The Neosho Grocery Company Building, at 224 N. Washington, which is being nominated with this cover document, also falls into this category.

Properties which are eligible under Criterion A will retain their basic original form, with no major alterations to principal exterior dimensions or rooflines. Original or early materials should predominate, especially on wall surfaces. Any early ornamental features, such as corbelled cornices or other architectural embellishments, should also be largely intact. Window openings, especially on the facade, should also be intact. Replacement windows may be acceptable, if the original openings are intact and the new sashes are close to the originals in individual dimensions.

Although the buildings must be reasonably intact to qualify for listing, alterations and minor changes are inevitable, and it is important to gauge the overall effect of any changes when evaluating eligibility. Rear additions and alterations to secondary elevations are acceptable, as long as they are not overly noticeable from the street. Other additions and alterations which were done during the period of significance may have acquired historic value of their own and should be carefully evaluated.

Changes to ground floor openings, such as office storefronts, loading docks, and vehicular openings, are especially common, and representative of the utilitarian function of this property type. Original materials within such openings are therefore not requisite for listing under Criterion A, as long as the original patterns of fenestration are evident, and the overall masonry openings remain largely intact. By the same token, surviving original storefronts, garage doors, and other distinctive architectural features represent especially significant historic resources, and their existence can outweigh other integrity issues, as long as the building continues to clearly evoke its period of significance.

United States Department of the Interior  
National Park Service  
**National Register of Historic Places**  
**Continuation Sheet**

Section number 1 Page 38

**Historic Resources of Neosho, Newton County, MO**

---

**Major Bibliographical Sources (Amendment)**

“Bricks, Boards, Stone and Mortar: 1991 Neosho Historical Building Survey.” Neosho Historic Preservation Committee, 1995. (From an architectural survey conducted by Thomason and Associates.)

Campbell, Robert Allen. Campbell's Gazetteer of Missouri. St. Louis: R. A. Campbell, 1875.

Edwards' Historical Atlas of Newton County, Missouri, 1882. Philadelphia: Edwards Bros. of Missouri, 1882.

Goodspeed Publishing Company. History of Newton, Lawrence, Barry, and McDonald Counties Missouri. Chicago: Goodspeed Publishing Co, 1888. (Electronic reprint and Newton County excerpt by Hearthstone Publications, 2003.)

Hiller, J. C. A., Commissioner of Labor. Thirty-Second Annual Report of the Bureau of Labor Statistics of the State of Missouri: "1910 Red Book". Jefferson City: Hugh Stephens Printing Company, 1911.

James, Larry A., and Sybil Jobe. Neosho: Tom Benton's All-American City. A Tribute to the Neosho Daily News. Neosho, MO: Newton County Historical Society, 1997.

James, Larry A. Neosho: The First Century 1839-1939. Newton County Historical Society, 2001.

James, Larry A., comp. Neosho: From Armistice Day to Thomas Hart Benton Day. Neosho, MO: Newton County Historical Society, 2008.

Jobe, Sybil Shipley. A History of Newton County Missouri as Portrayed in the Courthouse Mural. Neosho, MO: Newton County Historical Society, 1998.

“Measuring Worth” <<http://www.measuringworth.com/uscompare/relativevalue>> Accessed Nov. 16, 2012.

Missouri State Gazetteer and Business Directory. St. Louis: Sutherland and McEvoy, 1860.

Missouri State Gazetteer and Business Directory for 1876-77. St. Louis: R. L. Polk & Co., 1877.

United States Department of the Interior  
National Park Service  
**National Register of Historic Places**  
**Continuation Sheet**

Section number 1 Page 39

---

Historic Resources of Neosho, Newton County, MO

---

Missouri State Gazetteer and Business Directory, 1883-84. St. Louis: R. L. Polk & Co. and A. C. Danser, 1884.

Missouri State Gazetteer and Business Directory 1889-1890. Vol. VI. St. Louis: R.L. Polk & Co., 1890.

Missouri State Gazetteer and Business Directory 1898-99. St. Louis: R. L. Polk & Co., 1899.

Neosho, Missouri. Neosho, MO: The Advertising Club of Neosho, Missouri, ca. 1930s.

“Neosho, Missouri.” <<http://www.city-data.com/business/econ-Neosho-Missouri1.html#manufacturing>> Accessed 12-12-2012.

Newton County Historical Society. Neosho: City of Springs. Cassville: Litho Properties, 1992.

Platbook of Newton County, Missouri: Compiled From County Records and Actual Surveys. Missouri Publishing Co., 1902.

Sanborn-Perris Fire Insurance Company. *Maps of Neosho.* 1891, 1896.

Sanborn Fire Insurance Company. *Maps of Neosho.* 1884, 1902, 1909, 1916, 1926, 1946.

Thomason, Philip. “Neosho, Missouri.” Summary Report of a Survey of Historic Resources of Neosho, 1990. (On file with the Missouri State Historic Preservation Office, Jefferson City, MO.)

Thomason, Philip. “Historic Resources of Neosho, Missouri.” National Register Multiple Property Documentation Form, 1993. (On file with the Missouri State Historic Preservation Office, Jefferson City, MO.)

Thomason, Philip. “Neosho Commercial Historic District.” 1993. (National Register Nomination, on file with the Missouri State Historic Preservation Office, Jefferson City, MO.)

Williams, Walter. The State of Missouri: An Autobiography. Columbia, MO: E. W. Stephens, 1904.

United States Department of the Interior  
National Park Service  
**National Register of Historic Places**  
**Continuation Sheet**

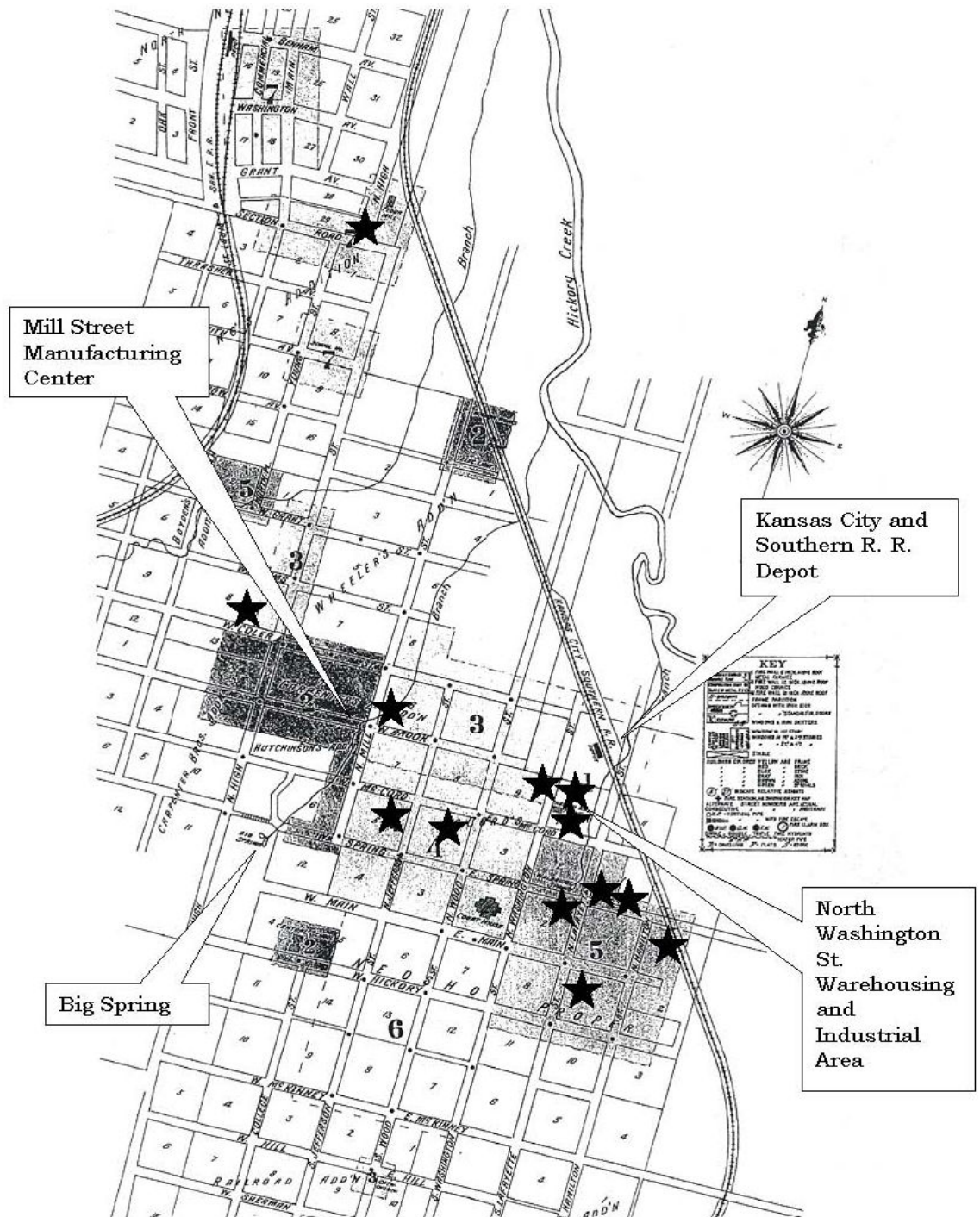
Section number Figures Page 40

**Historic Resources of Neosho, Newton County, MO**

Figure 1. Locations for Historic Industrial Centers and Surviving Resources.

Surviving associated resources that have been identified to date are indicated by stars.

Base Map from the 1902 Sanborn Map of Neosho.

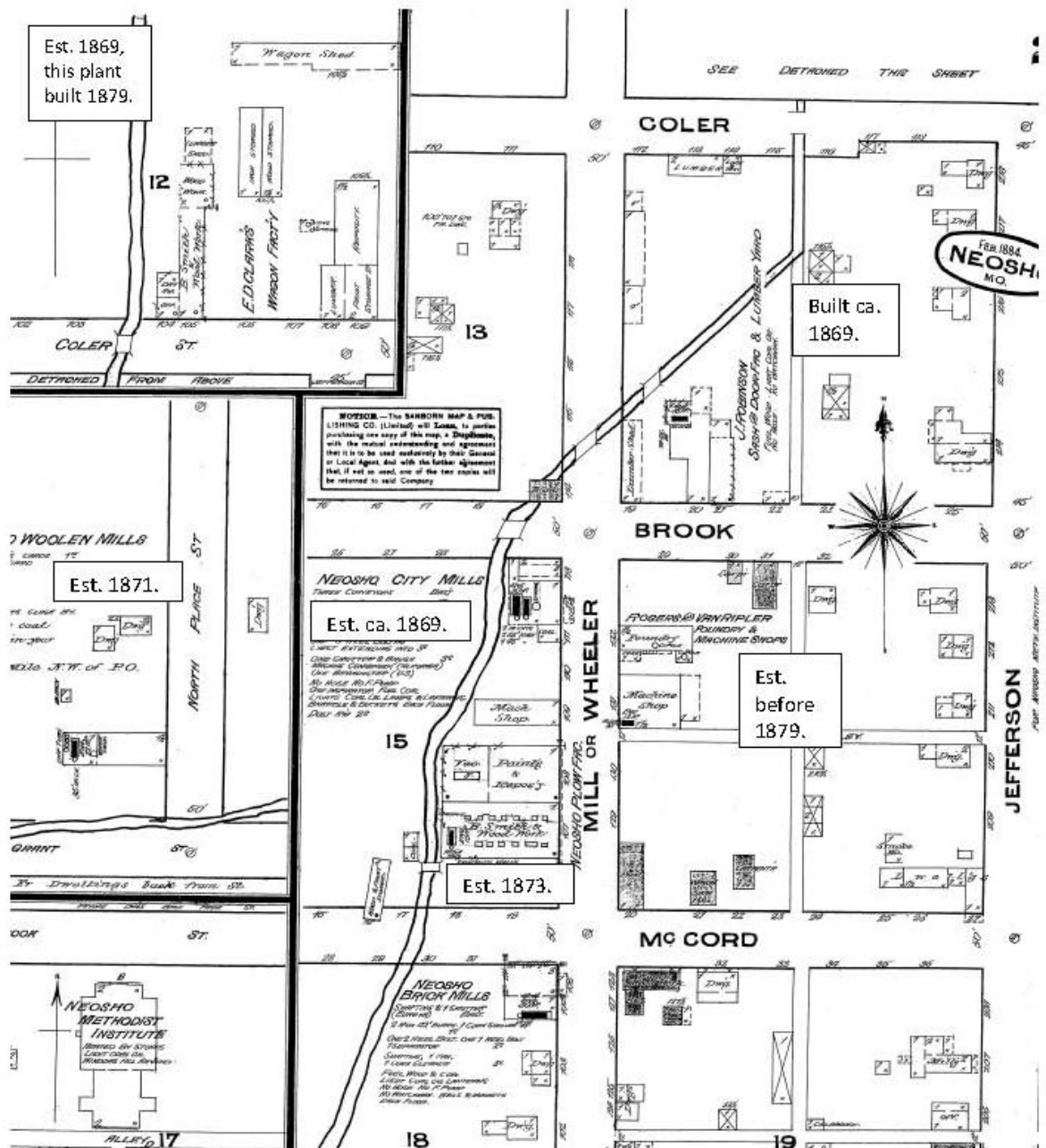


United States Department of the Interior  
National Park Service  
National Register of Historic Places  
Continuation Sheet

Section number Figures Page 41

Historic Resources of Neosho, Newton County, MO

Figure 2. All of the industries in Neosho that were mapped by the Sanborn Map Company in 1884 (with dates they were established, if known). Established dates are from History of Newton, Lawrence, Barry, and McDonald Counties Missouri. Chicago: Goodspeed Publishing Co, 1888.



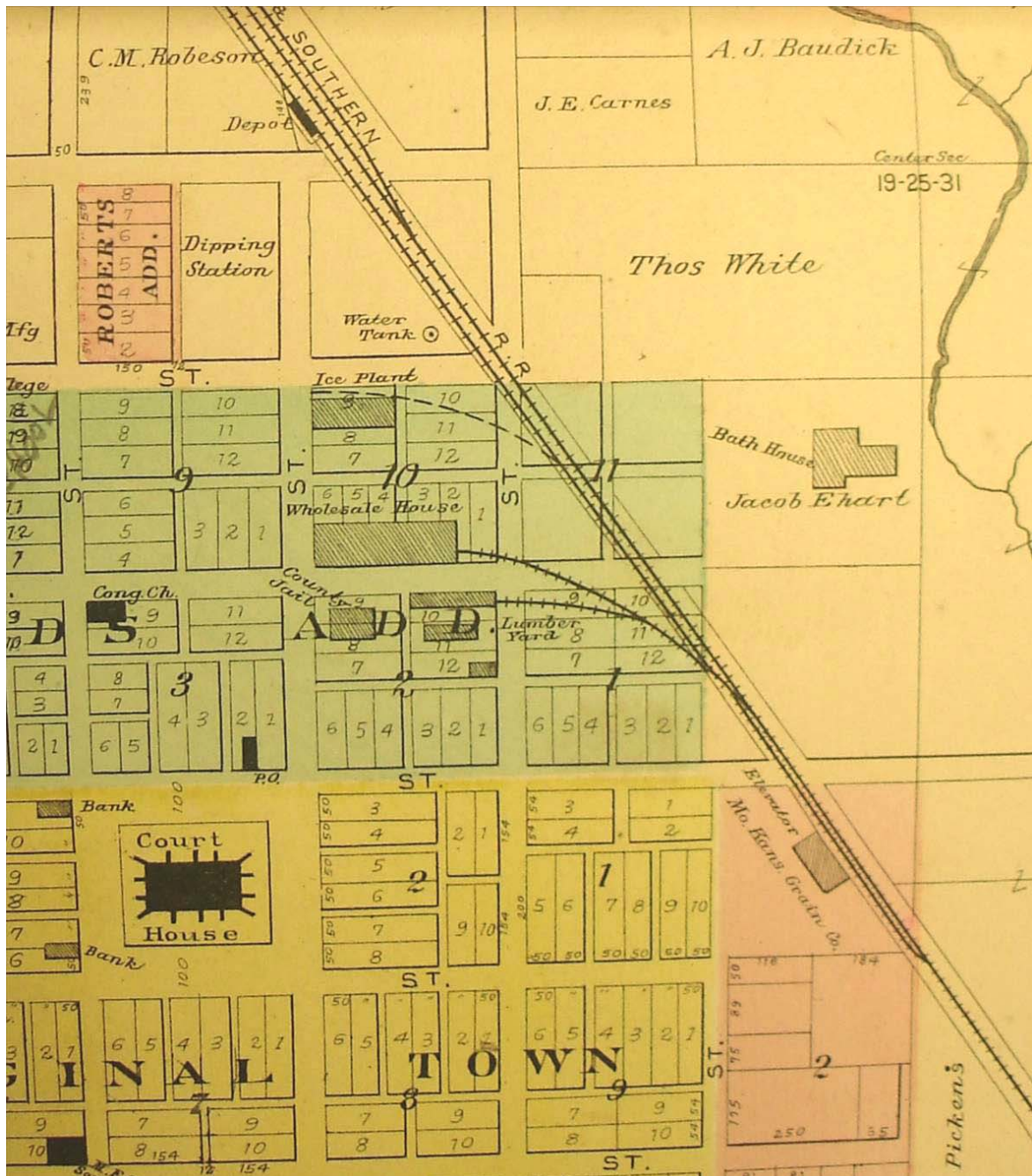
United States Department of the Interior  
National Park Service  
National Register of Historic Places  
Continuation Sheet

Section number Figures Page 42

Historic Resources of Neosho, Newton County, MO

Figure 3. North Washington Street in 1902.

Platbook of Newton County, Missouri: Compiled From County Records and Actual Surveys.  
Missouri Publishing Co., 1902.



United States Department of the Interior  
National Park Service  
**National Register of Historic Places**  
**Continuation Sheet**

Section number Figures Page 43

---

**Historic Resources of Neosho, Newton County, MO**

---

Figure 4. Photo of North Washington Street, looking north, probably from the Haas Wholesale Grocery Building. The Ice Plant is on the right, and the Neosho Grocery Company and berry sheds are on the left.  
Photo from Larry James, comp. Neosho: From Armistice Day to Thomas Hart Benton Day.  
Neosho, MO: Newton County Historical Society, 2008, p. 49.

