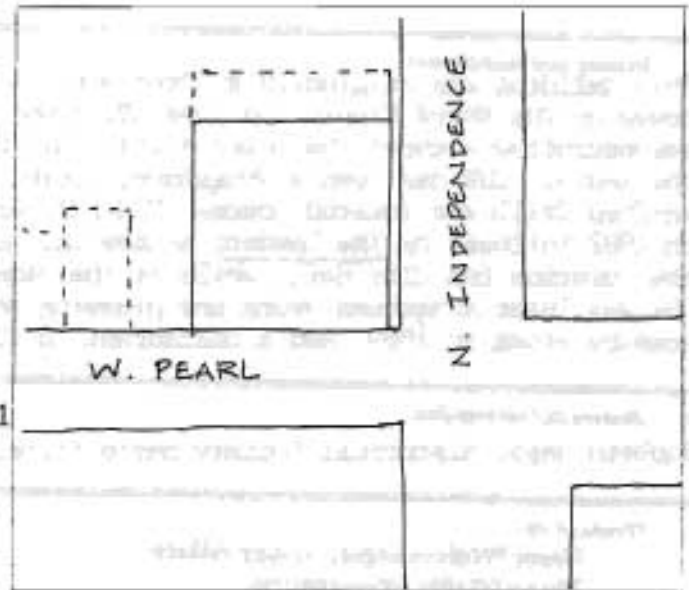


HARRISONVILLE HISTORIC RESOURCES

Resource No. 109

1. Property name, present 102-Sharp Bonding Co.
100-Edward D. Jones & Co.; 104- Worthley's
Fashions; 106- AA Building
Property name, historic
Evan's Building
2. Address/location
100-106 N. Independence
4. Owner's name and address
100/102-Pearson Investment Co.
P. O. Box 343 Harrisonville, MO 64701
104/106- Robert C. Worthley
703 Green St. Harrisonville, MO 64701
5. Building Structure
 Site Object
6. Use, present commercial
Use, original commercial *OSE*

7. Location Map



8. Date of construction (or estimate)
c. 1886-1892
9. Changes
 Altered Addition Moved
10. Architect/engineer/designer
11. Contractor/builder/craftsman
Keystones Iron Works Co., K.C., MO
12. Style High Style *Victorian Commercial*
 Elements (Romanesque Elements)
 No academic style *Corner Entrance*
13. Plan Shape
rectangular RC
14. Number of stories
2
15. Roof type and material
flat/tar and gravel Ft PR 99
16. Type of construction
brick UD
17. Exterior material(s)
brick 30 other 30 99 90 59
18. Foundation material(s)
stone 40
19. Porch(es)

20. Additional physical description

This two story building houses four businesses. 100 has a angled corner entry of a new aluminum frame glass door. Small vertical rectangular windows have replaced original window openings and a brick bulkhead is below. Metal siding covers the rest of this shopfront area. 102 has a recessed entry to the left side and is a wood panel door. Two small vertical fixed pane windows are to the right and have a brick bulkhead. Metal siding also covers the transom area. An upstairs entry is to the right and is a wood door with top diamond shape pane. A wood shingle covered awning wraps around the building. The entry to 104 is centered and recessed. A new nine light and wood paneled door has sidelights and metal surrounds the plate glass windows on each side. Vertical aluminum siding covers the shopfront transom area. The entry to 106 is recessed, to one side, and is a wood panel and glass door. Sectioned plate glass windows are to the right and a metal bulkhead is below. Vertical metal siding covers the transom. An iron lintel with fleuron motif is visible above 104 and 106. Pressed design cast iron pilasters, inscribed with "Keystone Iron Works Co., Kansas City, Mo.", are still visible and separate the different (con't.)

21. Description of environment and outbuildings

Located on the northwest corner of the town square, this structure has a two story brick building on its north and a small vacant area on its west, followed by a two story stucco and iron building.

22. History and significance

This building was originally a three story structure known as Evan's Opera Block, with the opera house on the third floor. On June 29, 1900 a fire ravaged the building and it was immediately reconstructed without the third story. Different businesses have occupied the building through the years. 100 has been a drugstore, clothing store, grocery, and saloon. In 1927, the Griffen Grill was located there. P.H. Hirsch & Co., a wallpaper and paint store was in 102 in 1902 followed by The Leader, a Cass Co. newspaper in 1912. During 1898, 104 and 106 was the location for City Hall, while at the same time 104 also held a saloon and 106 a lunch room. 104 was later a harness store and plumbing shop. 106 was an implement warehouse in 1902, a jewelry store in 1909, and a restaurant in 1918. (cont.)

23. Sources of information

Sanborn maps, Historical Society photo files, History and Directory of Cass Co., 1908.

24. Prepared by

Deon Wolfenbarger; Lacey Alkire
Three Gables Preservation
9550 NE Cookingham Drive
Kansas City, MO 64157

25. Date of survey

2/91

26. On National Register

Eligible for listing

Individual

District

Local designation

Eligible for local designation

27. Negative: roll# frame#



20. (con't.) shopfront areas (between 102 and 104, the pilasters are covered over with metal siding. The second story windows are grouped into threes and fours. From north to south, facing S. Independence St. they are as follows: A set of three with semi-circular brick arches, half-round transoms and 1/1; a group of three 1/1 with rectangular transoms set within rectangular frames; a group of four with semi-circular arches and top sash and transoms covered; a group of three with top sash and transoms covered set within rectangular frames. All window groupings have running stone sills. Brick piers visually separate the groupings. The cornice area is corbeled with a brick stringcourse below. At the corner of the building the parapet is topped with a stone inscription plate reading, "Evans Block". Two large stone balls cap the edges of the stone. The facade facing Pearl Street is similar at the second story level except that the windows are paired.

22. (cont.) The building is significant as a key visual element in the historic Square of Harrisonville, and as a good representative of commercial Victorian architecture. It played an important role in the development of commerce in Harrisonville as well.



105
Edward D. Jones & Co.
Real Estate

Edward D. Jones & Co.
Real Estate

← 105

HARRISONVILLE HISTORIC RESOURCES

Resource No. 110

1. Property name, present

Connie White's Dance Studio

Property name, historic

2. Address/location

108 N. Independence

4. Owner's name and address

Raymond W. White/Connie K. White

300 W. Wall

Harrisonville, MO 64701

5. Building Structure
 Site Object

6. Use, present commercial

Use, original commercial

ODE

8. Date of construction (or estimate)

c. 1886 - 1892

9. Changes

 Altered Addition Moved

0000

10. Architect/engineer/designer

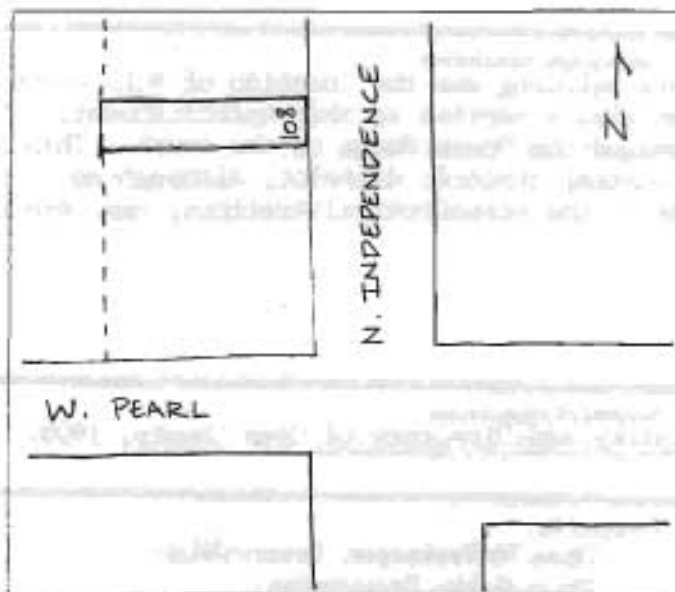
11. Contractor/builder/craftsman

12. Style High Style Elements
Victorian Commercial
Single Entry with Display
 No academic style Windows

13. Plan Shape

rectangular RC

7. Location Map



14. Number of stories

2

15. Roof type and material

flat/tar and gravel Ft PR 99

16. Type of construction

brick (4)

17. Exterior material(s)

brick 30 59 other 30 59

18. Foundation material(s)

stone 40

19. Porch(es)

20. Additional physical description

Five cast iron pressed design pilasters separate the wood frame fixed pane windows. A centered door is a nine light wood paneled with sidelights. An upstairs entry on the north edge of the facade is also nine light. Smooth stucco covers the shopfront transom area. The three second story windows have been closed over with smooth stucco, yet still retain their decorative pedimented hood molds. The new brick cornice has a simple vertical brick design and brick stringcoursing. A stone cap edges the roofline.

21. Description of environment and outbuildings

Located just north of the town square, this building has a two story brick on its south and a one story brick on its north. This building's roofline is slightly lower than its two story neighbor.

22. History and significance

This building was the location of M.L. Burke's furniture store until around 1918. Undertaking was also a service at this establishment. This structure survived the fire of 1900 that damaged the Opera House on the south. This building would be a contributing element in a potential historic district, although any further loss of integrity would compromise eligibility due to the storefront alterations, new cornice, and boarded windows.

23. Sources of information

History and Directory of Cass County, 1908.

24. Prepared by

Deon Wolfenbarger; Lacey Alkire
Three Gables Preservation
9550 NE Cookingham Drive
Kansas City, MO 64157

25. Date of survey 2/91

26. On National Register
 Eligible for listing
 Individual
 District
 Local designation
 Eligible for local designation

27. Negative: roll# frame#





HARRISONVILLE HISTORIC RESOURCES

1. Property name, present

vacant
 Property name, historic
 Runnenburger Furniture *Building*

2. Address/location

200 N. Independence

4. Owner's name and address

County Sqaure Investment Corp.
 P. O. Box K
 Harrisonville, MO 64701

5. Building Structure
 Site Object

6. Use, present

commercial

Use, original

commercial *DE*

8. Date of construction (or estimate)

c. 1890

9. Changes

Altered Addition Moved *0000*

10. Architect/engineer/designer

11. Contractor/builder/craftsman

12. Style High Style

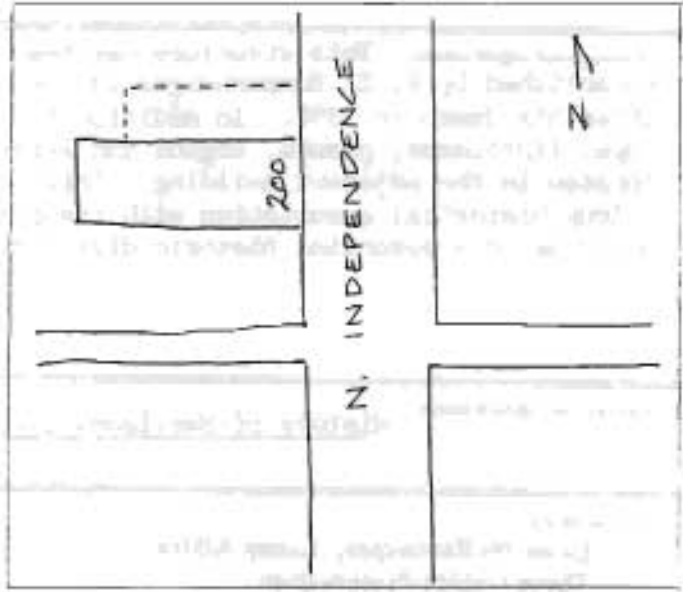
Elements
 No academic style

64

13. Plan Shape

rectangular *RL*

7. Location Map



14. Number of stories

2

15. Roof type and material

flat/ tar and gravel *F+ PR 99*

16. Type of construction

brick *LB*

17. Exterior material(s)

brick *30* other *30 20 59*

18. Foundation material(s)

stone *40*

19. Porch(es)

R1

20. Additional physical description

The shopfront area of this building has an angled recessed entry at the corner of the structure. The entrance is a double, two panel door. Four large display windows with paired recessed transoms line the shopfront. Pressed design cast iron pilasters frame the windows. The second story features 1/1 wood frame double hung windows in semi-circular frames. Radiating brick voussoirs are arched above the windows and stone sill coursing is below. A cast iron lintel separates the two stories. Decorative brackets support the box cornice. Wood steps lead up to a first floor entry at the rear on the south side.

21. Description of environment and outbuildings

Located north of the town square, an empty lot is on the south and a commercial building on the north.

22. History and significance This structure has been known as Runnenburger's until the 1970's. Established by F. X. Runnenburger in 1866, it was organized as Runnenburger Brothers & Co. after his death in 1890. In addition to furniture, the carried an extensive line of carpets, rugs, lineoleums, pianos, organs and sewing machines. Their undertaking department was located in the adjacent building. This structure retains its basic design features and has a long historical association with the commerce around the square. It would be a contributing building in a potential historic district.

23. Sources of information History of Harrisonville, MO., 1988, Sanborn maps.

24. Prepared by
Deon Wolfenbarger; Lacey Alkire
Three Gables Preservation
9550 NE Cookingham Drive
Kansas City, MO 64157

25. Date of survey 1/91

26. On National Register
 Eligible for listing
 Individual
 District
 Local designation
 Eligible for local designation

27. Negative: roll# frame#

(attach black and white photograph here)



F BR DWAY PLAYERS



MOTOR BA...

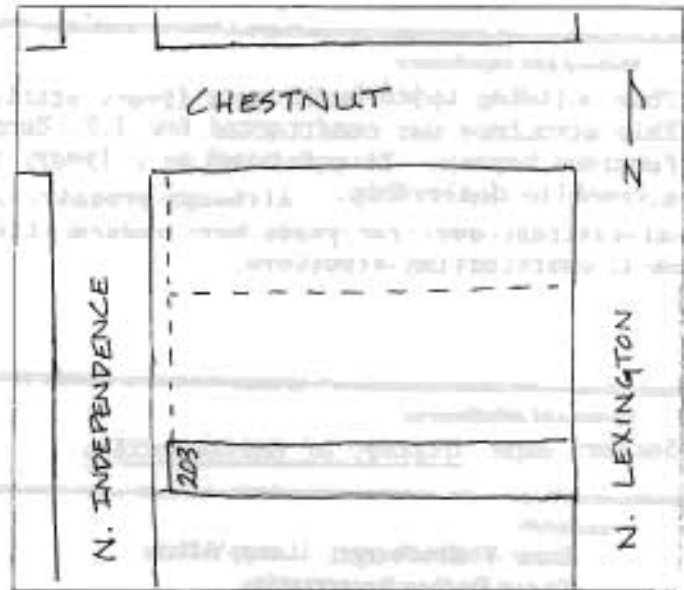
WAY OFF BROADWAY PLAYERS

HARRISONVILLE HISTORIC RESOURCES

Resource No. 43

1. Property name, present
Harrisonville Auto Interiors
Property name, historic
J. F. Denham's Livery Stable
2. Address/location
203 N. Independence
4. Owner's name and address
Billy Joe Kenagy
605 Shady Lane
Harrisonville, MO 64701
5. Building Structure
 Site Object
6. Use, present commercial
Use, original commercial OOE 16 D

7. Location Map



8. Date of construction (or estimate)
c. 1886 - 1892
9. Changes
 Altered Addition Moved OOOO
10. Architect/engineer/designer
11. Contractor/builder/craftsman
12. Style High Style Vernacular commercial
 Elements
 No academic style GA
13. Plan Shape
rectangular RC

14. Number of stories
1
15. Roof type and material
arched/composition OT 63
16. Type of construction
brick LB
17. Exterior material(s)
stucco/brick 61
18. Foundation material(s)
stone 40
19. Porch(es)

20. Additional physical description

This building is visually adjoined to the two buildings to the north by a common, new parapet facade. This section has a wood door entry at the north edge and two 1/1 windows separated by a garage door. This facade has smooth stucco over brick. The brick is exposed on the south elevation and the southeast corner shows a high, stone foundation. The Lexington Street facade shows more of the original building and openings. At the south edge a garage bay is topped with an iron lintel. Two windows, that have been closed still retain their brick segmental arched lintels. Another entrance is a plain wood door. The high stone foundation is present. The parapet roofline is stepped and has rectangular recessed panels. The stone at the southeast corner of the structure is in poor condition and crumbling.

21. Description of environment and outbuildings

Located just south of the town square, a parking lot is on the north side of the building and two other brick buildings to the north share its ~~newer~~ facade.

22. History and significance

This building which began as a livery stable was built on the site of Alley & Ellis Livery. This structure was constructed for J.F. Denham's livery business which began in 1886 with fourteen horses. It continued as a livery for at least 32 years, later being used as an automobile dealership. Although probably always a simple structure architecturally, the alterations over the years have reduced this structure's integrity so that it would no longer be a contributing structure.

23. Sources of information

Sanborn maps, History of Harrisonville

24. Prepared by

Deon Wolfenbarger; Lacey Alkire
Three Gables Preservation
9550 NE Cookingham Drive
Kansas City, MO 64157

25. Date of survey 2/91

26. On National Register
 Eligible for listing
 Individual
 District
 Local designation
 Eligible for local designation

27. Negative: roll# frame#





WALSH'S
GARAGE

BERRY'S GARAGE



HARRISVILLE
AUTO INTERIORS

AUTO INTERIORS

HARRISONVILLE HISTORIC RESOURCES

47(?) 49

Resource No. _____

1. Property name, present
Way Off Broadway Players Ticket Office

Property name, historic

Runnenburger's 204 North Independence

2. Address/location Street Building
204 N. Independence

4. Owner's name and address
County Square Investment Corp.
P. O. Box K
Harrisonville, MO 64701

5. Building Structure
 Site Object

6. Use, present commercial

Use, original commercial

8. Date of construction (or estimate)
c. 1884

9. Changes
 Altered Addition Moved 0000

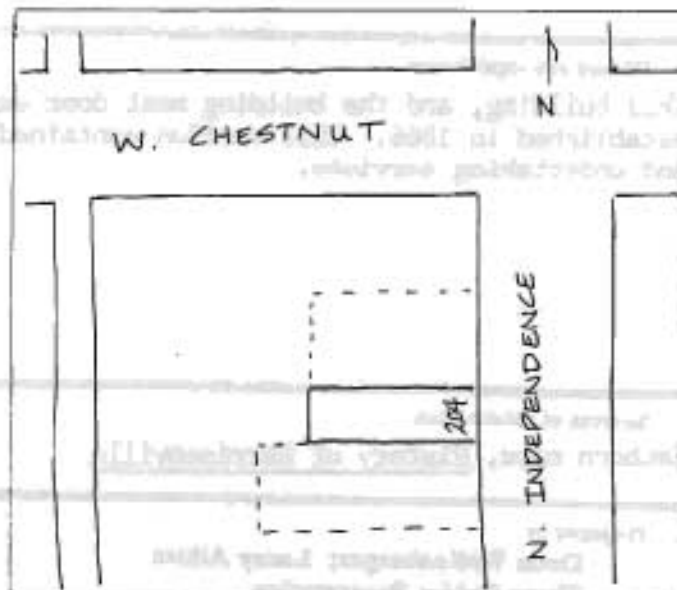
10. Architect/engineer/designer

11. Contractor/builder/craftsman

12. Style High Style
 Elements
 No academic style 69

13. Plan Shape
rectangular PC

7. Location Map



14. Number of stories
2

15. Roof type and material
flat/tar and gravel F+ 99

16. Type of construction
brick LB

17. Exterior material(s)
brick 30

18. Foundation material(s)
stone 40

19. Porch(es)

20. Additional physical description

This building has the original shopfront area closed in with brick. A center entry is a double multi-light wood frame door with one large plate glass window to the left. Pressed design cast iron pilasters frame the entrance. The shopfront transom has also been closed in with new brick. The second story has three original window openings that have been closed in with industrial glass blocks. The openings are in segmental arches with brick radiating voussoirs above and iron sills below. New brick encloses the top portion of the windows. The corbeled brick cornice features recessed brick panels and brick stringcoursing. It appears that front basement windows have been covered over by the construction of a new sidewalk.

21. Description of environment and outbuildings

Located just north of the town square, another two story brick is on its south and a one story brick is on the north.

22. History and significance

This building, and the building next door south, was used by Runnenburger's, which was established in 1866. This section contained furniture, a carriage repository, hardware, and undertaking services.

23. Sources of information

Sanborn maps, History of Harrisonville

24. Prepared by

Deon Wolfenbarger; Lacey Alkire
Three Gables Preservation
9550 NE Cookingham Drive
Kansas City, MO 64157

25. Date of survey

2/91

- 26. On National Register
- Eligible for listing
 - Individual
 - District
- Local designation
- Eligible for local designation

27. Negative: roll# framed#

(attach black and white photograph here)

HARRISONVILLE HISTORIC RESOURCES

Resource No. 43

1. Property name, present
 People's Community Penecostal Church
 Property name, historic

2. Address/location
205 North Independence Street
 205 N. Independence Building

4. Owner's name and address
 Billy Joe Kenagy
 605 Shady Lane
 Harrisonville, MO 64701

5. Building Structure
 Site Object

6. Use, present church
 Use, original commercial 02E

8. Date of construction (or estimate)
 c.1919 - 1934

9. Changes
 Altered Addition Moved 0000

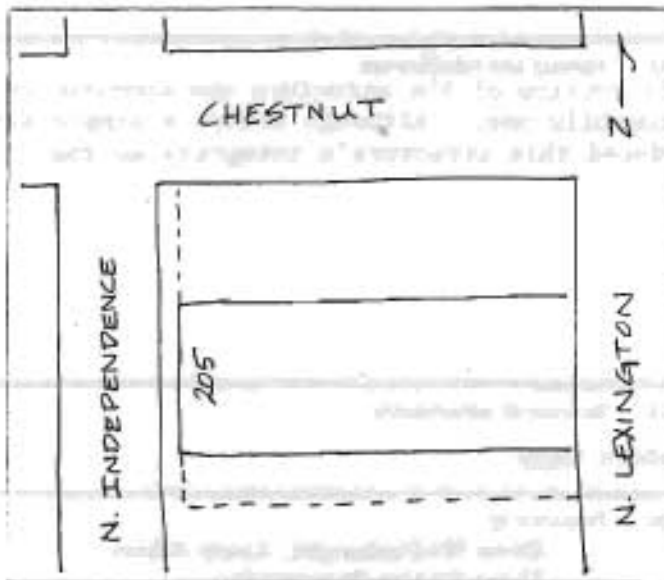
10. Architect/engineer/designer

11. Contractor/builder/craftsman

12. Style High Style Elements Vernacular commercial
 No academic style 64

13. Plan Shape
 rectangular RC

7. Location Map



14. Number of stories
 1

15. Roof type and material
 arched/composition OTPR 63

16. Type of construction
 brick LD

17. Exterior material(s)
 brick/stucco 61 30

18. Foundation material(s)
 stone 40

19. Porch(es)

20. Additional physical description

This building is visually adjoined to the buildings on each side by a common, new parapet facade. This middle section has an aluminum frame glass door with a plate glass window on each side. The facade is stucco over brick. The Lexington Street facade is of painted brick and this section shows a wood paneled door with a four light transom at the southern most edge. A garage bay and door is to the right followed by a 16 light window. The parapet roofline, common to all three buildings in this group, is stepped and has rectangular, recessed panels.

21. Description of environment and outbuildings

Located just south of the town square, two brick one story buildings on each side share a newer facade.

22. History and significance

This section of the structure was constructed probably when the livery was converted for automobile use. Although always a simple structure architecturally, the alterations have reduced this structure's integrity so that it would no longer be a contributing structure.

23. Sources of information

Sanborn maps

24. Prepared by

Deon Wolfenbarger; Lacey Alkire
Three Gables Preservation
9550 NE Cookingham Drive
Kansas City, MO 64157

25. Date of survey 2/91

26. On National Register
 Eligible for listing
 Individual
 District
 Local designation
 Eligible for local designation

27. Negative: roll# frame#

(attach black and white photograph here)

HARRISONVILLE HISTORIC RESOURCES

Resource No. 43

1. Property name, present

Kenagy Service
Property name, historic

2. Address/location

207 N. Independence

4. Owner's name and address

Billy Joe Kenagy
605 Shady Lane
Harrisonville, MO 64701

- 5.
-
- Building
-
- Structure
-
-
- Site
-
- Object

6. Use, present commercial

Use, original commercial ODE 16D

8. Date of construction (or estimate)

c. 1919-1934

9. Changes

 Altered Addition Moved

0000

10. Architect/engineer/designer

11. Contractor/builder/craftsman

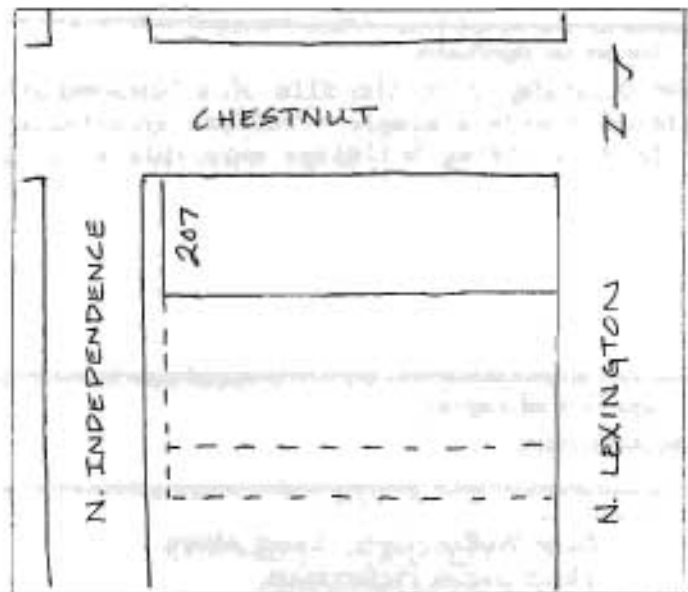
12. Style
-
- High Style
-
-
- Elements Vernacular commercial
-
-
- No academic style

69

13. Plan Shape

rectangular RC

7. Location Map



14. Number of stories

1

15. Roof type and material

arched/composition OT PR 63

16. Type of construction

brick UD

17. Exterior material(s)

brick/stucco 30 61 other 59

18. Foundation material(s)

concrete 65

19. Porch(es)

20. Additional physical description

This building is visually adjoined to the two buildings on the south by a common parapet facade. This northern section has a wood door with single top light and a closed transom. Two large plate glass windows are to the right and another plate glass window and garage entrance are to the left. An iron lintel with fleuron motif is visible on the facade. The brick on this elevation has been covered with stucco, as well as three engaged piers separating the bays. The Lexington Street facade has a wood paneled door with closed transom at the southern most edge with a garage bay to the right. Three windows are 1/1. The parapet common to the group of buildings is stepped and has recessed, rectangular panels. The facade facing Chesnut Street has windows covered over with particle board that were set within rectangular frames.

21. Description of environment and outbuildings

Located just south of the town square on the corner lot, the two one-story brick buildings to the north share its facade.

22. History and significance

The building is on the site of a blacksmith and wagon shop and was later a garage. Although always a simple structure architecturally, alterations and loss of historic integrity in the surrounding buildings make this a non-contributing structure.

23. Sources of information

Sanborn maps

24. Prepared by

Deon Wolfenbarger; Lacey Alkire
Three Gables Preservation
9550 NE Cookingham Drive
Kansas City, MO 64157

25. Date of survey 2/91

26. On National Register
 Eligible for listing
 Individual
 District
 Local designation
 Eligible for local designation

27. Negative: roll# frame#





KENAGY SERVICE
24 HR
ROAD SERVICE
800-4671

HARRISONVILLE HISTORIC RESOURCES

Resource No. 47

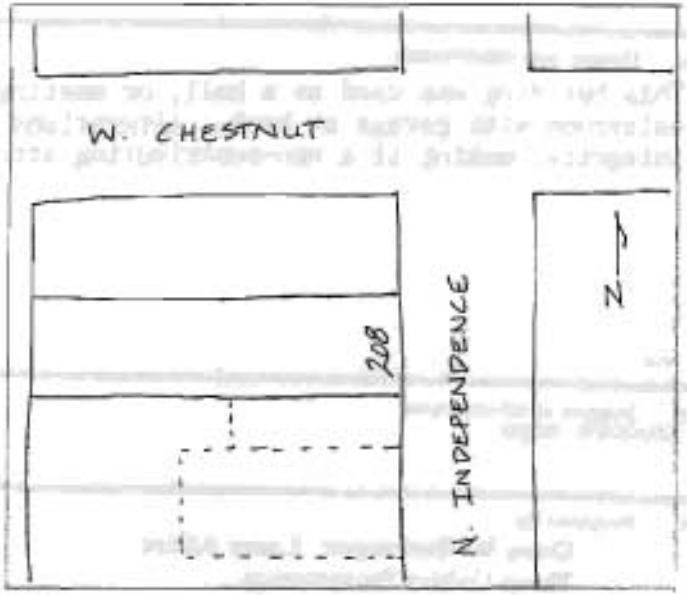
1. Property name, present
Summit Car Care Center

7. Location Map

Property name, historic

208 North Independence

2. Address/location
208 N. Independence



4. Owner's name and address
David Albright/Michael Nolte
1005 S. Magnolia
Raymore, MO 64083

5. Building Structure
 Site Object

6. Use, present commercial
Use, original commercial COE OBA 16D

8. Date of construction (or estimate)
c. 1913 - 1918

14. Number of stories
1

9. Changes
 Altered Addition Moved 800D

15. Roof type and material
parapet/flat/tar and gravel FT PR 99

10. Architect/engineer/designer

16. Type of construction
brick UD

11. Contractor/builder/craftsman

17. Exterior material(s)
brick/smooth stucco 61

12. Style High Style Elements No academic style
Vernacular Commercial
Broad Front
65

18. Foundation material(s)

13. Plan Shape
rectangular RC

19. Porch(es)

20. Additional physical description

This one story building has two entrances on the front facade. The north door is a wood paneled with nine light top window and a 1/1 wood frame double hung window is at the right. The south entry is a wood door with transom with two fixed pane rectangular windows on each side. Two-sectioned transoms run above. Vertical wood siding covers the rest of the shopfront area and the bulkhead is brick. The cornice has been covered with smooth stucco and plain wood trim edges the roofline. A narrow wood awning covers the shopfront area. The north facade is stucco covered. A brick one story addition at the back has four multi light windows facing north and a concrete block foundation. A garage door opens to the alley at back.

21. Description of environment and outbuildings

Located north of the town square, a two story brick building is on its south. Vacant lots anchor each end of the block.

22. History and significance

This building was used as a hall, or meeting place in 1918. It later became an automobile salesroom with garage at back. Alterations to this structure have reduced its historic integrity, making it a non-contributing structure to a potential historic district.

23. Sources of information
Sanborn maps

24. Prepared by

Deon Wolfenbarger; Lacey Alkire
Three Gables Preservation
9550 NE Cookingham Drive
Kansas City, MO 64157

25. Date of survey

2/91

26. On National Register
 Eligible for listing
 Individual
 District
 Local designation
 Eligible for local designation

27. Negative: roll# frame#

(attach black and white photograph here)



HARRISONVILLE HISTORIC RESOURCES

Resource No. 6

1. Property name, present

Charles E. Hight, Attorney
Property name, historic
Kunze Building

2. Address/location

100 S. Independence

4. Owner's name and address

Charles Hight

5. Building Structure
 Site Object

6. Use, present

commercial
Use, original commercial OZE

8. Date of construction (or estimate)

1885

9. Changes

Altered Addition Moved
0000

10. Architect/engineer/designer

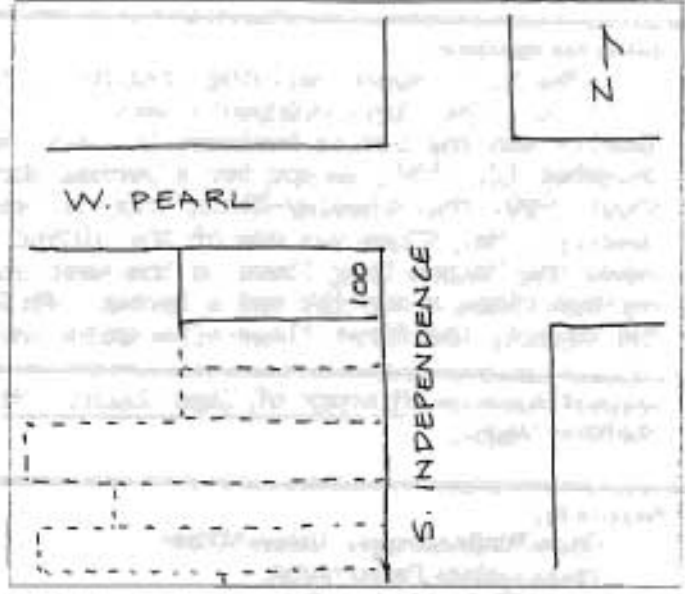
11. Contractor/builder/craftsman

12. Style High Style Italianate Commercial
 Elements Single Entry with Display
 No academic style Window
72 109

13. Plan Shape

rectangular RC

7. Location Map



14. Number of stories

2

15. Roof type and material

flat/tar and gravel Ft 99

16. Type of construction

brick UD

17. Exterior material(s)

brick 30 other 20 40

18. Foundation material(s)

stone 40

19. Porch(es)

20. Additional physical description

The shopfront area of this red brick building has been altered with a new brick facade with an off-center entry of a wood paneled door with singular sidelight. A decorative pedimented wood lintel is used over the entry, similar to the original lintels on the second story. A three globe light fixture hangs above. The window to the right is 2/2, wood frame with similar pedimented lintel. The second story features the original three, 2/2 wood frame windows with decorative projecting pedimented lintels with stone sills. The box cornice with a rectangular panel motif below, is supported by four decorative brackets. Projecting brick stringcourses run below the brackets and below the second story windows. The exposed, original brick work on the second story shows a poor job of tuckpointing.

21. Description of environment and outbuildings

This corner building is located on the west side of the town square, with a light post at right, front. The entire block is composed of two story brick buildings with a unified roofline.

22. History and significance

The L. O. Kunze building originally had a pedimented stone date marker centered on the roofline. The first occupants were L. O. Kunze, jeweler, and John Egy, harnesses. Kunze Jewelry was the oldest business in Cass County being under the same name and location since December 12, 1857, except for a period during the Civil War when L. O. Kunze was in the army. About 1900, the Schooley-Flora Drug Co. was established in the building along with Kunze Jewelry. Mr. Flora was one of the oldest registered druggists in Cass County and formerly owned the Palace Drug Store on the west side of the square. The second story housed at various times a dentist and a barber. While of historical importance to the development of the square, the first floor alteration and second floor repointing detract from the (con't.)

23. Sources of information History of Cass County, MO., 1917, History of Harrisonville, MO., 1988, Sanborn maps.

24. Prepared by

Deon Wolfenbarger; Lacey Alkire
Three Gables Preservation
9550 NE Cookingham Drive
Kansas City, MO 64157

25. Date of survey

1/91

26. On National Register
 Eligible for listing
 Individual
 District
 Local designation
 Eligible for local designation

27. Negative: roll# frame#



100 S. Independence

22. (con't.) building's architectural significance. However, the second story windows and cornice remain as contributing design features.



HARRISONVILLE HISTORIC RESOURCES

Resource No. 7

1. Property name, present
vacant - 102
vacant - 104
Property name, historic

102 - 104 South Independence

Street Building

2. Address/location

102-104 S. Independence

4. Owner's name and address

County Square Investment Corp.
P. O. Box K
Harrisonville, MO 64701

5. Building Structure
 Site Object

6. Use, present commercial

Use, original commercial OSE

8. Date of construction (or estimate)

1885

9. Changes

 Altered Addition Moved 0000

10. Architect/engineer/designer

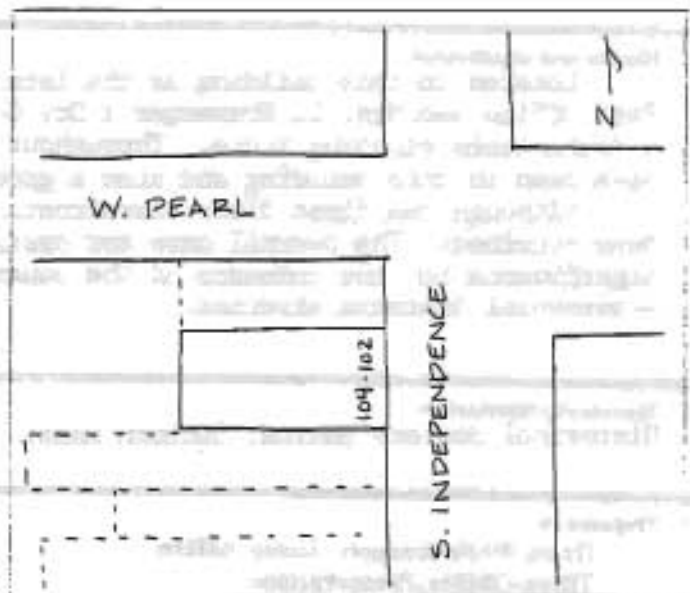
11. Contractor/builder/craftsman

12. Style High Style Italianate Commercial
 Elements Multiple Entry with Display
 No academic style Windows 72 67

13. Plan Shape

rectangular RC

7. Location Map



8. Date of construction (or estimate)

1885

9. Changes

 Altered Addition Moved 0000

10. Architect/engineer/designer

11. Contractor/builder/craftsman

12. Style High Style Italianate Commercial
 Elements Multiple Entry with Display
 No academic style Windows 72 67

13. Plan Shape

rectangular RC

14. Number of stories

2

15. Roof type and material

flat/tar and gravel F+ 99

16. Type of construction

brick LB

17. Exterior material(s)

brick, painted 30 other 59 20 30

18. Foundation material(s)

stone 40

19. Porch(es)

R1

20. Additional physical description

The shopfront area of 102 has a center recessed entry with a modern aluminum frame glass door with plate glass windows on either side and a pressed wood bulkhead below. Plywood has been placed over the signboard area. The entrance to 104 is also a center recessed entry but with a wood framed glass door with a two-sectioned transom and sidelights. A flat, rounded roof covers the entry and the floor is wood. The storefront windows are framed by pressed design cast iron pilasters. The signboard area is covered by board and batten. An upstairs entrance is between the two business spaces and is a wood paneled and glass door with painted transom. The second story features four 2/2 wood frame double hung windows with heavy bottom-arched crowns. The remaining three windows with similar crowns have been paneled over in the upper sash and a 12 light window placed in the lower sash. A cast iron lintel below the second story with fleuron motif remains only on the northern section of the building. The metal cornice is supported by brackets and decorated with small triangular designs. A frieze with fleuron motif is above brick stringcoursing.

21. Description of environment and outbuildings

Located on the west side of the town square with buildings on either side. The entire block is composed of two story brick buildings with a unified roofline.

22. History and significance

Located in this building in the late 1880's was the George M. Houston Drug Store and Post Office and Mrs. L. Kravenger's Dry Goods. In 1895, R. Salinger opened "The Hub Store", a fashionable clothing store. Throughout the years barber, printing, and tailor shops have been in this building and also a grocery in the early 1900's.

Although the first floor storefronts have been altered, the original openings have been retained. The overall mass and design elements, as well as the building's historical significance in the commerce of the square, make it a probable contributing structure in a potential historic district.

23. Sources of information

Historical Society photos, Sanborn maps.

24. Prepared by

Deon Wolfenbarger; Lacey Alkire
Three Gables Preservation
9550 NE Cookingham Drive
Kansas City, MO 64157

25. Date of survey 1/91

26. On National Register
 Eligible for listing
 Individual
 District
 Local designation
 Eligible for local designation

27. Negative: roll# frame#





High Associates
Land Titles Inc.
INC. SINCE 1888
Incorporating
Chicago Title Insurance Co.

High

HARRISONVILLE HISTORIC RESOURCES

Resource No. 8

1. Property name, present
 Hight & Assoc. Land Title - 106
 Property name, historic vacant - 108

106 - 108 South Independence Street

2. Address/location Building
 106-108 S. Independence

4. Owner's name and address
 Charles E. Hight

5. Building Structure
 Site Object

6. Use, present commercial
 Use, original commercial OJE

8. Date of construction (or estimate)
 1885

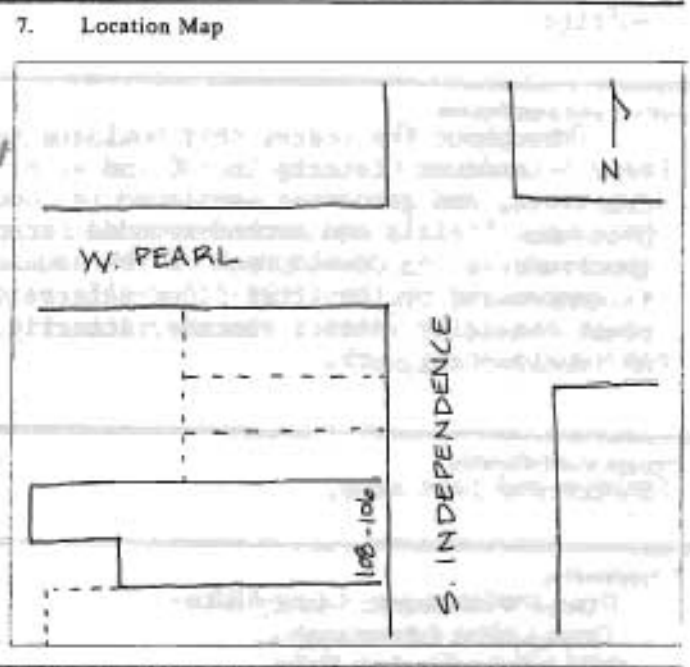
9. Changes
 Altered Addition Moved OTD

10. Architect/engineer/designer

11. Contractor/builder/craftsman

12. Style High Style Italianate Commercial
 Elements Multiple Entry with Display
 No academic style Windows 42 69

13. Plan Shape
rectangular RC



14. Number of stories
 2

15. Roof type and material
flat/tar and gravel

16. Type of construction
brick LB

17. Exterior material(s)
brick 30 other 20

18. Foundation material(s)
stone 40

19. Porch(es)

20. Additional physical description
 Both shopfront areas have been altered. The store on the right has a new brick facade with a modern aluminum frame glass door, off-center, and a two-sectioned horizontal plate glass window to the right. The three second story windows are 1/1 wood frame with decorative projecting pedimented wood lintels. The cornice is supported by decorative brackets with brick stringcourses below. The shopfront area of the left business (now vacant) has also been bricked in with modern plate glass windows on either side of the center entry. Large wooden, rustic pilasters and lintel frame the entrance. An upstairs entrance of a wood door with covered transom, is located at the south end of the building and a decorative cast iron column is to its side. The second story windows and cornice are identical to the other side of the structure.

21. Description of environment and outbuildings

This building is located on the west side of the town square with buildings on either side. The entire block is composed of two story brick buildings with a unified roofline.

22. History and significance

Throughout the years, this building has usually housed two businesses, the first being Leivy & Landauer Clothing in 106 and W. B. Moudy Groceries in 108. Boot and shoe stores, drugstores, and groceries continued to occupy this location into the 1920's. A historic photo shows finials and arched-rounded parapet on the roofline. While of historical importance to the development of the square, the architectural significance of the structure is compromised by the first floor alterations. Although design elements of the second floor remain basically intact, another integrity issue is raised by the apparent sandblasting and tuckpointing work.

23. Sources of information

Sanborn and plat maps.

24. Prepared by

Deon Wolfenbarger; Lacey Alkire
Three Gables Preservation
9550 NE Cookingham Drive
Kansas City, MO 64157

25. Date of survey

1/91

26. On National Register
 Eligible for listing
 Individual
 District
 Local designation
 Eligible for local designation

27. Negative: roll# frame#



Bowers Survey Co

Hight Associates
Land Titles, Inc.
— Since 1888 —
Representing
Chicago Life Insurance Co.

HARRISONVILLE HISTORIC RESOURCES

Resource No. 9

1. Property name, present

Bowers Survey Co.

Property name, historic

110 South Independence

2. Address/location

110 S. Independence

4. Owner's name and address

Jerrel Bowers

5. Building Structure
 Site Object

6. Use, present commercial

Use, original commercial DAE

8. Date of construction (or estimate)

9. Changes

Altered Addition Moved 0600

10. Architect/engineer/designer

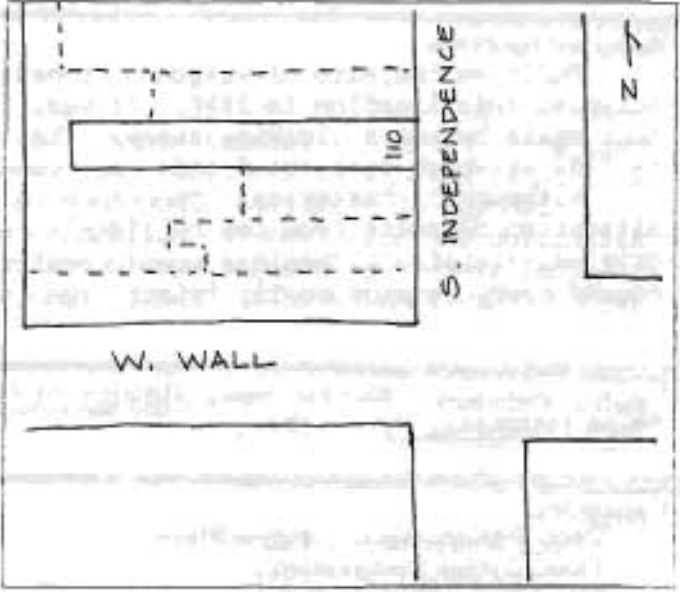
11. Contractor/builder/craftsman

12. Style High Style Elements No academic style
Vernacular Commercial
Single Entry with Display
Windows LA

13. Plan Shape

rectangular RC

7. Location Map



14. Number of stories

2

15. Roof type and material

flat/tar and gravel Ft 99

16. Type of construction

brick UD

17. Exterior material(s)

30 21
brick/wood clapboard

18. Foundation material(s)

stone 40

19. Porch(es)

20. Additional physical description

The shopfront area of this building has a recessed center entry of a wood frame door with a top window of nine lights and three-sectioned sidelights. The two side windows are wood frame with ten lights each. The rest of the shopfront is covered with rough wood clapboard, painted. The three second story windows are 1/1 double hung wood frame with simple stone lintels and stone sill coursing below. A cast iron lintel separates the shopfront area from the second story. The cornice area features a rectangular brick design with stone accents at its corners. Cut stone coping is at the roofline. "A-C" is inlaid in marble in the floor of the entry.

21. Description of environment and outbuildings

Located on the west side of the town square with buildings on either side. The entire block is composed of two story brick buildings with a unified roofline.

22. History and significance

Built on the site of Wilson & Brooks, merchants, the M. J. Funk "New York Store" occupied this location in 1886. It was, for a time, a grocery around 1898, and then once again became a clothing store. The A-C Mercantile started in 1916 and was sold in 1987 at which time the facade was remodeled.

Although of historical importance to the development of the square, the first floor alteration detracts from the building's overall architectural integrity. A return to the original storefront openings would greatly improve this structure's significance, as the second story remains mostly intact from its period of construction.

23. Sources of information Sanborn maps, History of Harrisonville, MO., 1988, History of Cass and Bates Counties, MO., 1883.

24. Prepared by

Deon Wolfenbarger; Lacey Alkire
Three Gables Preservation
9550 NE Cookingham Drive
Kansas City, MO 64157

25. Date of survey

1/91

26. On National Register

Eligible for listing

Individual

District

Local designation

Eligible for local designation

27. Negative: roll# frame#

(attach black and white photograph here)



MAR-KEE SHOP

Bowers Survey Co.

100

100

HARRISONVILLE HISTORIC RESOURCES

Resource No. 10,11

1. Property name, present
 Mar-Kee Shop - 112
 vacant - 114
 Property name, historic
 Emmons Building, Bowman Building

2. Address/location
 112-114 S. Independence

4. Owner's name and address
 Alva Howard
 2206 Meadowlark
 Harrisonville, MO 64701

5. Building Structure
 Site Object

6. Use, present commercial
 Use, original commercial 023

8. Date of construction (or estimate)
 1887

9. Changes
 Altered Addition Moved 0000

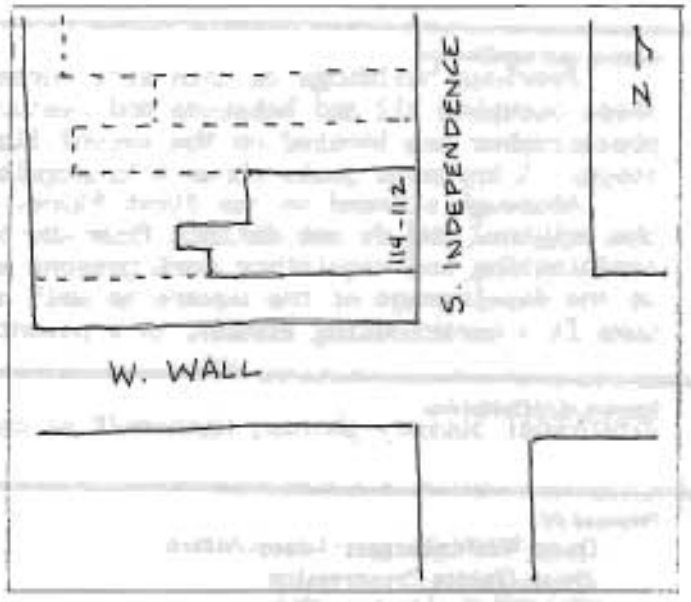
10. Architect/engineer/designer

11. Contractor/builder/craftsman

12. Style High Style Italiante Commercial
 Elements Single Entry with Display
 No academic style Windows 42 64

13. Plan Shape RL
 rectangular

7. Location Map



14. Number of stories
 2

15. Roof type and material
 flat/tar and gravel Ft. 99

16. Type of construction
 brick LB

17. Exterior material(s)
 brick 30 other 59 20 30

18. Foundation material(s)
 stone 40

19. Porch(es)
 R1

20. Additional physical description
 Two business spaces are located in this building. The shopfront on the right has been altered and has a centered entry of a wood door framed by pressed design cast iron pilasters. Plate glass windows are on either side of the recessed entry. The shopfront area on the left has an off-center entry of a wood paneled and top glass door with a three-sectioned plate glass window to the side. An upstairs entry door is framed by cast iron pilasters and is located in the middle of the shopfront facade. The signboard area runs across both shopfronts and is lattice covered. The second story features six wood frame 2/2 double hung windows with pedimented lintels and sills. The cornice decoration is different on the two sections of the building. On the right, the cornice is masonry and displays four large brackets with dentil trim between. The larger cornice on the left has paired brackets and the date 1887. A brick stringcourse runs below both cornices.

21. Description of environment and outbuildings

Located on the west side of the town square with buildings on either side. The entire block is composed of two story brick buildings with a unified roofline.

22. History and significance

Previous buildings on this site burned in 1886 and were rebuilt the next year. Harness shops occupied 112 and bakeries and restaurants were located in 114. For many years a photographer was located on the second floor of 112. In the late 1940's, 114 was an appliance store. A historic photo shows a triangular pedimented parapet, no longer existing.

Although altered on the first floor, the storefront entrances and window openings mimic the original and do not detract from the overall integrity of the building. The apparent sandblasting and repointing work present another integrity issue. However, its significance to the development of the square as well as the contribution it makes to its visual continuity make it a contributing element in a potential historic district.

23. Sources of information

Historical Society photos, Sanborn/Plat maps.

24. Prepared by

Deon Wolfenbarger; Lacey Alkire
Three Gables Preservation
9550 NE Cookingham Drive
Kansas City, MO 64157

25. Date of survey

1/91

26. On National Register

Eligible for listing

Individual

District

Local designation

Eligible for local designation

27. Negative: roll# frame#



1887

PRECISE GEAR LIMITED

MAR-KEE SHOP

Bowers Survey C

HARRISONVILLE HISTORIC RESOURCES

Resource No. 12

1. Property name, present

Noe's Precious Gems Limited

Property name, historic

116 South Independence Street

2. Address/location

116 S. Independence

Building

4. Owner's name and address

Noe's Inc.

5. Building Structure
 Site Object

6. Use, present commercialUse, original commercial 20E

8. Date of construction (or estimate)

1880

9. Changes

-
- Altered
-
- Addition
-
- Moved

0000

10. Architect/engineer/designer

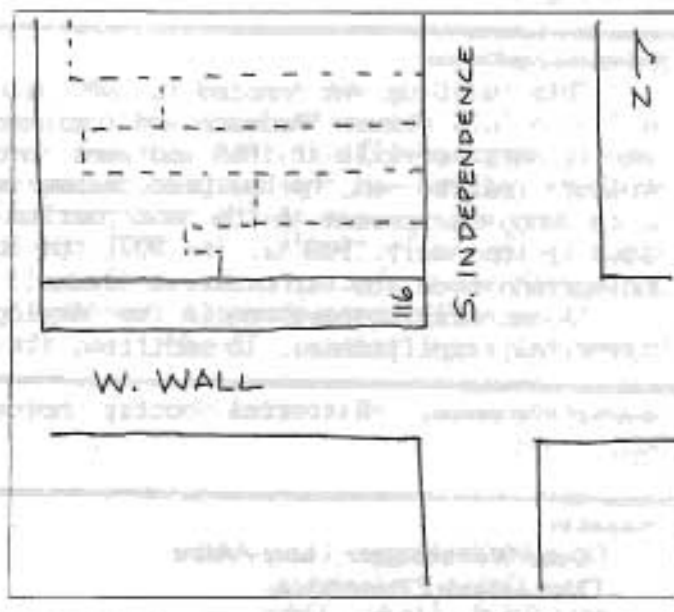
11. Contractor/building/craftsman

12. Style High Style Victorian Commercial
 Elements Single Entry with Display
 No academic style Windows 64

13. Plan Shape

rectangular RC

7. Location Map



14. Number of stories

2

15. Roof type and material

flat/tar and gravel Ft 99

16. Type of construction

brick LB

17. Exterior material(s)

brick, painted 30 other, 30 51

18. Foundation material(s)

stone 40

19. Porch(es)

AW

20. Additional physical description

The altered shopfront area of this corner building has a slightly recessed center entry of a wood paneled and glass door. Multiple pane windows with heavy wood frames are on either side and a rough wood shingle shed roof awning extends the length of the shopfront. Pressed design cast iron pilasters are located on each side of the display windows and extend above the signboard area. The second story features three windows with arched vertical brick lintels with keystones that have been altered with the inclusion of smaller aluminum frame inset windows. The decorative cornice displays a series of small round-arched projections with rows of brick stringcourses above and below. The building projects an additional 1-2 inches onto the sidewalk beyond the rest of the block.

21. Description of environment and outbuildings

Located on the south corner of the west side of the town square with a commercial building on its north. The entire block is composed of two story brick buildings having a unified roofline.

22. History and significance

This building was erected in 1880 as a hardware store. An 1886 map shows the occupant as E.G. & A.G. Deacon Hardware and Implements. A.G. Deacon was a Civil War veteran who came to Harrisonville in 1868 and went into business with his two brothers. In 1888, his brothers retired and the business became known as Deacon Hardware Co. In the late 1890's a tin shop was present in the back portion of the structure. Furniture was added to the store stock in the early 1900's. In 1907, the business was sold to Burch Brothers. A late 1940's photograph shows the structure as Bowman's Studio.

As an early cornerstone in the development of the square, this structure has important historical significance. In addition, its architectural integrity is fairly high, (con't.)

23. Sources of information Historical Society photos, Sanborn/Plat maps, History of Harrisonville, MO., 1988.

24. Prepared by

Deon Wolfenbarger; Lacey Alkire
Three Gables Preservation
9550 NE Cookingham Drive
Kansas City, MO 64157

25. Date of survey 1/91

26. On National Register
 Eligible for listing
 Individual
 District
 Local designation
 Eligible for local designation

27. Negative: roll# frame#



22. (con't.) with the exception of the wood window muntins and wood shingled transom.



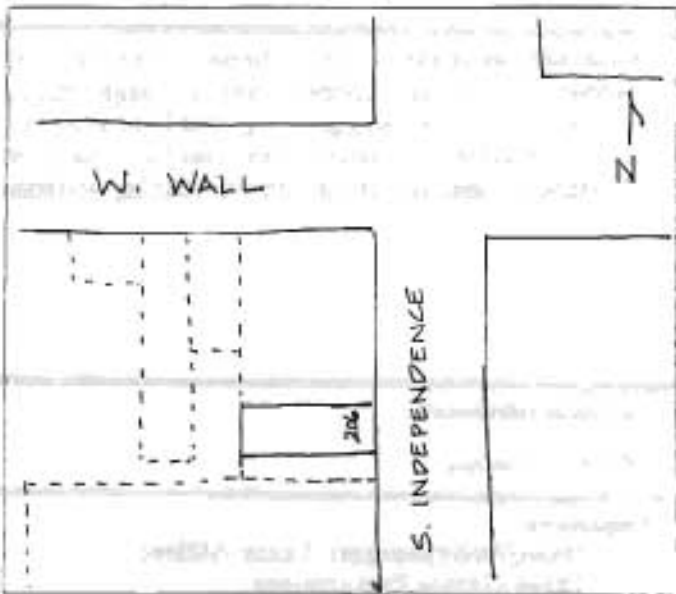
1887

NOE'S

PRECKING BROS. LIMITED

HARRISONVILLE HISTORIC RESOURCES

Resource No. 74

1. Property name, present Printed Products Property name, historic 206 South Independence Street	7. Location Map 
2. Address/location Building 206 S. Independence	
4. Owner's name and address County Square Investment Corp. P. O. Box K Harrisonville, MO 64701	
5. <input checked="" type="radio"/> Building <input type="radio"/> Structure <input type="radio"/> Site <input type="radio"/> Object	
6. Use, present commercial Use, original commercial OBE	
8. Date of construction (or estimate) c. 1884	14. Number of stories 3
9. Changes <input checked="" type="radio"/> Altered <input type="radio"/> Addition <input type="radio"/> Moved 0000	15. Roof type and material flat/tar and gravel Ft 99
10. Architect/engineer/designer	16. Type of construction brick UD
11. Contractor/builder/craftsman	17. Exterior material(s) brick 30 other 20 30
12. Style <input type="radio"/> High Style Victorian Commercial <input checked="" type="radio"/> Elements Single Entry with Display <input type="radio"/> No academic style Windows 64	18. Foundation material(s) stone 40
13. Plan Shape rectangular RC	19. Porch(es) 21
20. Additional physical description The shopfront area of this building has been altered and has a center recessed entry of a wood frame and glass door. Rustic wood posts with curved brackets frame the plate glass windows on each side. A wood shingle shed roof covers the shopfront. The two second story windows are set in rectangular frames with segmental arches. They have been covered with wood. The two third story windows with identical surrounds have the upper sash covered with wood and the lower sash reveals two lights. Recessed rectangles of painted brick are at the cornice. Dentil trim caps the cornice.	

21. Description of environment and outbuildings

Located just south of the town square with commercial structures on each side.
A one story brick building is on this structure's south side.

22. History and significance This three story brick building built circa 1884 has housed a saloon, barber, clothing store, and a lodge hall. The simple design of the building (as compared to those on the square) is reflective of its location. In spite of recent alterations, this structure retains its basic location of shopfront openings as well as other design features, making it a contributing element of a potential historic district.

23. Sources of information

Sanborn maps.

24. Prepared by

Deon Wolfenbarger; Lacey Alkire
Three Gables Preservation
9550 NE Cookingham Drive
Kansas City, MO 64157

25. Date of survey 1/91

26. On National Register
 Eligible for listing
 Individual
 District
 Local designation
 Eligible for local designation

27. Negative: roll# frame#





HARRISONVILLE HISTORIC RESOURCES

Resource No. 75

1. Property name, present
vacant

Property name, historic
208-210 South Independence Street Building

2. Address/location
208-210 S. Independence

4. Owner's name and address
County Square Investment Corp.
P.O. Box K
Harrisonville, MO 64701

5. Building Structure
 Site Object

6. Use, present commercial
Use, original commercial OJE

8. Date of construction (or estimate)
1915

9. Changes
 Altered Addition Moved

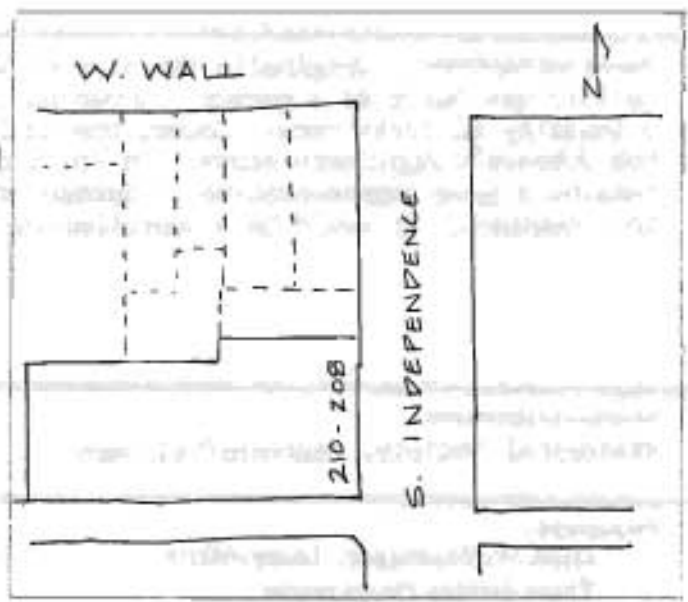
10. Architect/engineer/designer

11. Contractor/builder/craftsman

12. Style High Style Modern Vernacular
 Elements Commercial / Broad Front
 No academic style 65 Store

13. Plan Shape
rectangular RC

7. Location Map



14. Number of stories
1

15. Roof type and material
flat/tar and gravel Ft PR 99

16. Type of construction
brick UD

17. Exterior material(s)
brick/painted 30 Other 30

18. Foundation material(s)
stone 40

19. Porch(es)

20. Additional physical description
The entrance to this building is slightly off-center in the facade and is a modern aluminum frame glass door with transom. Plate glass windows, which are newer, smaller replacements, are on each side and separated by engaged brick piers. Transom areas above remain and cast iron pilasters are still visible. A cast iron lintel with a fleuron motif runs above the shopfront area. The parapet is trimmed with a white brick rectangular design and tile coping caps the rooftop.

21. Description of environment and outbuildings

Located just south of the town square with an alley on its south and a three story brick building on its north.

22. History and significance Originally the site of Whitehead's Livery in 1884, a new building constructed in 1915 was built as a garage. Known as the Davis Brothers Garage, in 1934, the garage had a capacity of forty cars. Later, the building was converted for store use and was known as Bob Johnson's Appliance store. In spite of some storefront alterations, this building remains a good representative of garage style architecture employed in the early part of this century. It would be a contributing element in a potential historic district.

23. Sources of information

Historical Society, Sanborn/Plat maps.

24. Prepared by


Deon Wolfenbarger; Lacey Alkire
Three Gables Preservation
9550 NE Cookingham Drive
Kansas City, MO 64157

25. Date of survey 1/91

26. On National Register
 Eligible for listing
 Individual
 District
 Local designation
 Eligible for local designation

27. Negative: roll# frame#





HARRISONVILLE HISTORIC RESOURCES

Resource No. 76

1. Property name, present
 300-George T. Sweitzer, Jr. Attorney/302-
 Community Counseling Services/304-Design One
 Property name, historic
 Polk Patrick Building

2. Address/location
 300-304 S. Independence

4. Owner's name and address
 Kenneth J. Highley
 703 Falcon Dr.
 Harrisonville, MO 64701

5. Building Structure
 Site Object

6. Use, present commercial
 Use, original commercial *DE*

8. Date of construction (or estimate)
 1900

9. Changes
 Altered Addition Moved
0000

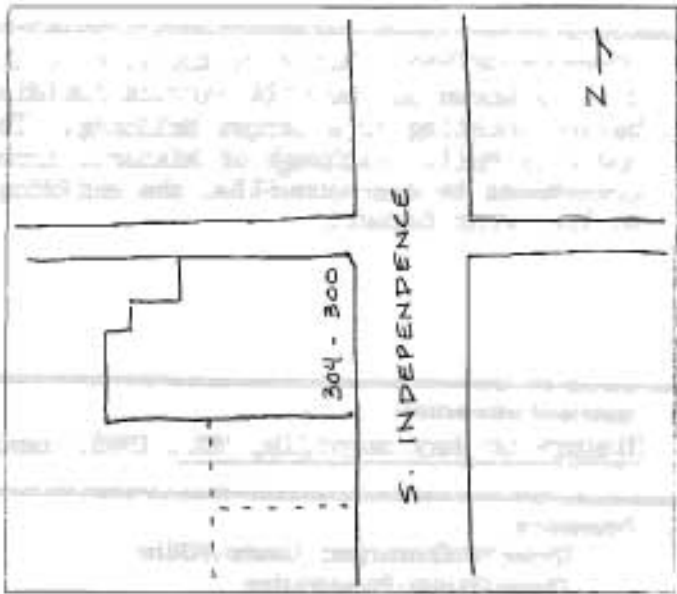
10. Architect/engineer/designer

11. Contractor/builder/craftsman

12. Style High Style Corner Entrance and
 Elements Multiple Entry with Display
 No academic style Windows *69*

13. Plan Shape
 rectangular *RC*

7. Location Map



14. Number of stories
 2

15. Roof type and material
 flat/tar and gravel *Ft 99*

16. Type of construction
UD

17. Exterior material(s)
 brick/ asbestos ^{30 64} shingles

18. Foundation material(s)
 stone *40*

19. Porch(es)

20. Additional physical description
 This building appears to have a newer facade of brick and asbestos shingles. There are four entrances to separate businesses. The northern most entry is angled to the alley, and is a wood frame glass door. The other three entrances are centered in the taller section of the structure and face the street. All are modern aluminum frame glass doors. Three two-sectioned plate glass windows are in the shopfront and a brick bulkhead is below. Corbeled engaged brick piers frame the building. The three sets of paired wood frame 2/2 windows are in the second story. A molded cornice caps the structure. Visible from the alley on the north are original random rubble stone walls, capped with brick. The building is five bays wide, with the center section of three bays being taller than the flanking bays.

21. Description of environment and outbuildings

Located just south of the town square, an alley is on the north and a commercial building on the south.

22. History and significance Built on the site of Cheatham and Stone Lumber, Lime, Cement and Block, this is known as the Polk Patrick Building. From 1929 to 1936 Zollicker's Hatchery was here before locating to a larger building. This was also the location of the Fire Department and City Hall. Although of historic importance to the development of commerce and city government in Harrisonville, the building has lost the majority of its historic integrity on its front facade.

23. Sources of information

History of Harrisonville, MO., 1988, Sanborn/Plat maps.

24. Prepared by

Deon Wolfenbarger; Lacey Alkire
Three Gables Preservation
9550 NE Cookingham Drive
Kansas City, MO 64157

25. Date of survey

1/91

26. On National Register
 Eligible for listing
 Individual
 District
 Local designation
 Eligible for local designation

27. Negative: roll# frame#





HARRISONVILLE HISTORIC RESOURCES

Resource No. 52

1. Property name, present
vacant

Property name, historic

305-307 South Independence

2. Address/location
305-307 S. Independence Street Building

4. Owner's name and address
County Square Investment Corp.
P. O. Box K
Harrisonville, MO 64701

5. Building Structure
 Site Object

6. Use, present commercial
Use, original commercial 62E

8. Date of construction (or estimate)
c. 1913 - 1934

9. Changes
 Altered Addition Moved 002D

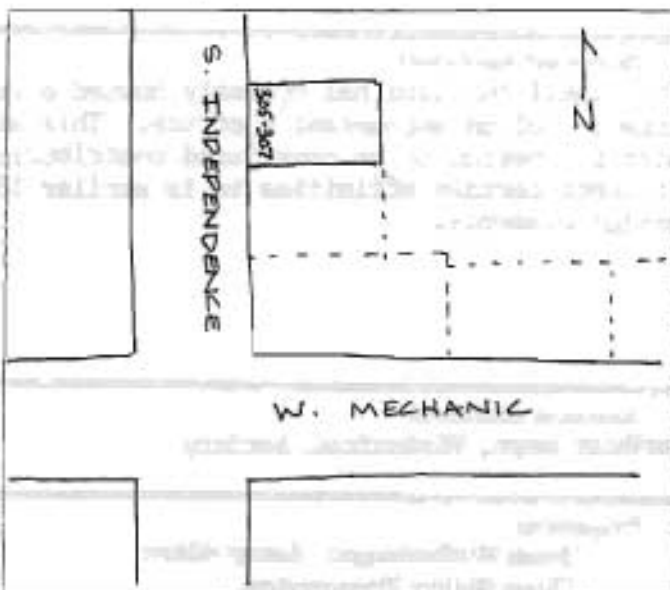
10. Architect/engineer/designer

11. Contractor/builder/craftsman

12. Style High Style Elements No academic style
Victorian Commercial
Multiple Entry with Display Windows 67

13. Plan Shape
rectangular RC

7. Location Map



14. Number of stories
1

15. Roof type and material
flat/tar and gravel ft

16. Type of construction
brick UD

17. Exterior material(s)
brick 30 other 30 20

18. Foundation material(s)
01

19. Porch(es)

20. Additional physical description

This small building used to accommodate two businesses each with identical center, recessed entries. Each has a wood frame glass door with plate glass windows on each side and painted brick bulkheads. Wood panels cover the shopfront transom area. The decorative cornice features a "saw tooth" pattern with a narrow frieze of pellet molding below. Corbeled consoles with sunburst designs frame each end of the cornice.

21. Description of environment and outbuildings

Located just south of the town square, this building has a one story building on its south and a parking lot on its north. A two story brick structure is at the south corner of this block.

22. History and significance

This small building has probably housed a variety of businesses. In the 1940's it was the location of an accountant's office. This structure retains enough integrity from the historic period to be considered contributing structure to a potential historic district. It bears certain affinities to its earlier 19th Century predecessors, by utilizing similar design elements.

23. Sources of information

Sanborn maps, Historical Society

24. Prepared by

Deon Wolfenbarger; Lacey Alkire
Three Gables Preservation
9550 NE Cookingham Drive
Kansas City, MO 64157

25. Date of survey

2/91

26. On National Register
 Eligible for listing
 Individual
 District
 Local designation
 Eligible for local designation

27. Negative: roll# frame#



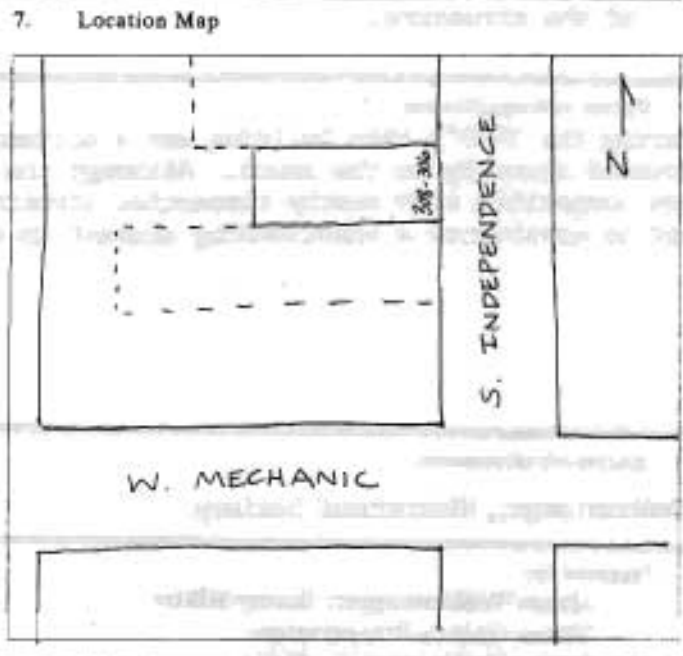


**AMERICAN
COMPUTERS**
SALES-SERVICE-SOFTWARE
867-3302

HARRISONVILLE HISTORIC RESOURCES

Resource No. 80

1. Property name, present
vacant
- Property name, historic
306-308 South Independence Street
2. Address/location Building
306-308 S. Independence
-
4. Owner's name and address
Kenneth R. Johnson
311 S. Independence
Harrisonville, MO 64701
-
5. Building Structure
 Site Object
-
6. Use, present commercial
Use, original commercial D2E



8. Date of construction (or estimate)
c. 1940
9. Changes
 Altered Addition Moved 0000
10. Architect/engineer/designer
-
11. Contractor/builder/craftsman
-
12. Style High Style Modern Vernacular
 Elements Commercial / Multiple
 No academic style Entry with Display Windows
13. Plan Shape
rectangular RC

14. Number of stories
1
15. Roof type and material
flat/tar and gravel Ft 99
16. Type of construction
brick UD
17. Exterior material(s)
brick/stucco 61
18. Foundation material(s)
01
19. Porch(es)

20. Additional physical description
The shopfront area of this building has been altered by changing the placement of the entry and the addition of the stucco covering. This structure now has an aluminum frame glass door placed at one side of the facade. Plate glass windows are to the other side. Stucco is over the transom area and bulkhead. An end engaged column of brick has corbeling at the cornice. A box cornice with dentils runs along the roofline. A rear addition is concrete block.

21. Description of environment and outbuildings

Located south of the town square, this building has a 1½ story brick/siding structure on its north and a 1 story with lower roofline on its south. A parking area is at the rear of the structure.

22. History and significance

During the 1940's this building was a restaurant serving patrons of the bus depot that was located directly to the south. Although the structure's scale, features, and simpler design are compatible with nearby commercial structures located off the square, it probably would not be considered a contributing element in a potential National Register historic district.

23. Sources of information

Sanborn maps, Historical Society

24. Prepared by

Deon Wolfenbarger; Lacey Alkire
Three Gables Preservation
9550 NE Cookingham Drive
Kansas City, MO 64157

25. Date of survey 2/91

26. On National Register
 Eligible for listing
 Individual
 District
 Local designation
 Eligible for local designation

27. Negative: roll# frame#



W

Wholesale Appliances
Super Appliances

K AND J
TV & APPLIANCE



HARRISONVILLE HISTORIC RESOURCES

Resource No. 81

1. Property name, present

D & L Secretarial Services

Property name, historic

310 South Independence Street Building

2. Address/location

310 S. Independence

4. Owner's name and address

Howard R. McHenry
601 James St.
Harrisonville, MO 64701

5. Building Structure
 Site Object

6. Use, present commercial

Use, original commercial ODE

8. Date of construction (or estimate)

c. 1934 - 1940

9. Changes

Altered Addition Moved OOOO

10. Architect/engineer/designer

11. Contractor/builder/craftsman

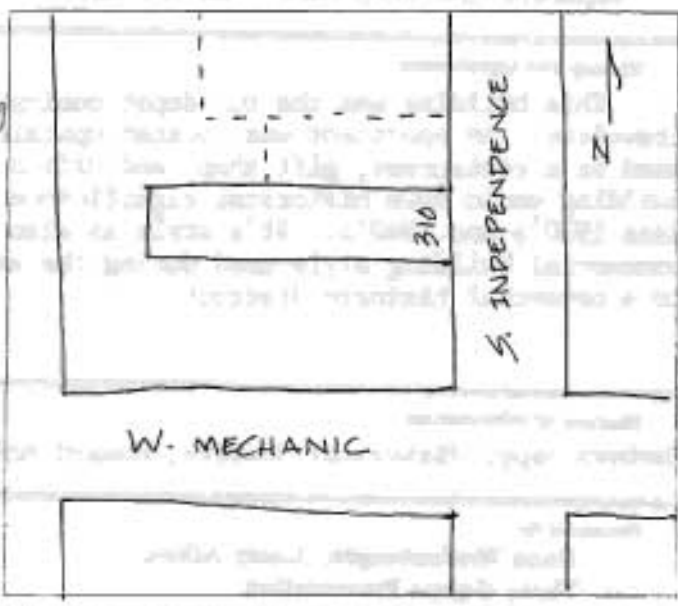
12. Style High Style Modern Vernacular

Elements Commercial / Single Entry
 No academic style with Display Windows 64

13. Plan Shape

rectangular RC

7. Location Map



14. Number of stories

1; 2 story at rear

15. Roof type and material

flat/tar and gravel Ft 99

16. Type of construction

glazed brick UD

17. Exterior material(s)

glazed brick 30 oln 30

18. Foundation material(s)

19. Porch(es) Aw

20. Additional physical description

This long, narrow building has a wood frame glass door with a three sectioned wood frame plate glass window to the right. A transom is above the door. The glazed brick used in construction is yellow and red brick is used for the window sill. A cloth awning covers the shopfront area and the plain cornice is capped with a concrete trim. The south facade, which faces a park area, has two entrances with cloth awnings and windows with the same red brick sill treatment. The rear section is two story and has 1/1 windows with shutters and wood steps on the west leading upstairs. A wood shingled shed awning is at the cornice on the south side.

21. Description of environment and outbuildings

Located south of the town square this building has a one story brick structure with a higher roofline on its north. A park area on this building's south anchors the block. A parking area is at the rear of the building and a wood privacy fence and iron fence separate the structure from the park.

22. History and significance

This building was the bus depot during the 1940's and also featured a restaurant for travelers. An apartment was located upstairs for the station manager. After that it was used as a restaurant, gift shop, and office space. As the location of the bus depot, the building would have historical significance to Harrisonville's commercial success in the late 1930's and 1940's. It's style is also significant because it represents a common commercial building style used during the same period and would be a contributing element to a potential historic district.

23. Sources of information

Sanborn maps, Historical Society, Howard McHenry interview.

24. Prepared by

Deon Wolfenbarger; Lacey Alkire
Three Gables Preservation
9550 NE Cookingham Drive
Kansas City, MO 64157

25. Date of survey 2/91

26. On National Register
 Eligible for listing
 Individual
 District
 Local designation
 Eligible for local designation

27. Negative: roll# frame#

(attach black and white photograph here)



DL
SECRETARIAL
SERVICES

FAX SERVICE

HARRISONVILLE HISTORIC RESOURCES

Resource No. 53

1. Property name, present

K & J Furniture

Property name, historic

Taylor Building

2. Address/location

311 S. Independence

4. Owner's name and address

Walter Flanner

5. Building Structure
 Site Object

6. Use, present commercial

Use, original commercial OJE

8. Date of construction (or estimate)

c. 1892

9. Changes

Altered Addition Moved

0000

10. Architect/engineer/designer

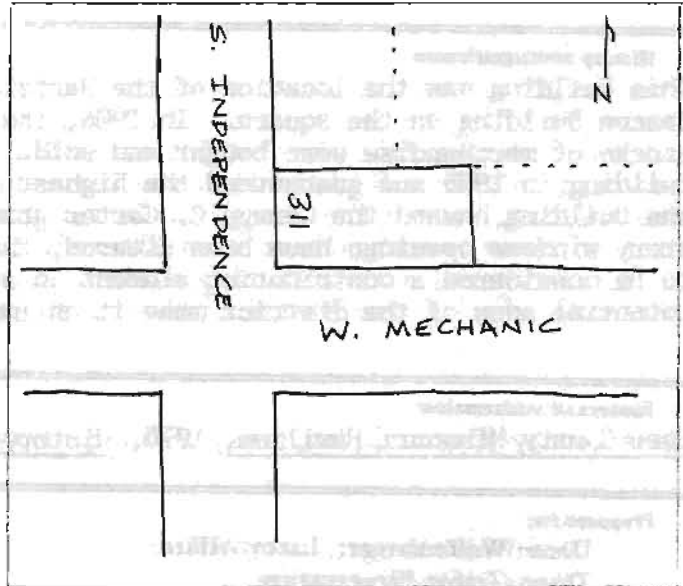
11. Contractor/builder/craftsman

12. Style High Style Elements No academic style
 Victorian Commercial
 Single Entry with Display
 Windows 64

13. Plan Shape

rectangular RC

7. Location Map



14. Number of stories

2

15. Roof type and material

flat/tar and gravel Ft 99

16. Type of construction

brick UD

17. Exterior material(s)

brick 30 other 30 59

18. Foundation material(s)

stone 40

19. Porch(es)

20. Additional physical description

This structure has an angled recessed entry at the north edge of the facade and is a wood framed glass door. To its side are seven plate glass windows that have replaced the original window openings. Board and batten panels cover the shopfront transom area. The second floor has six window openings that have been altered by closing down the top sash and replacing the lower sash with 1/1 double hung windows. The original openings were within segmental arches with radiating brick voussoirs. New brick is below the windows, above the shopfront area. A cast iron lintel with fleuron motif runs above the shopfront. Brick stringcoursing decorates below the corbeled brick cornice. The south facade shows replacement plate glass windows on the first story level with the original openings closed with new brick. The second story has six windows similar the the front facade.

21. Description of environment and outbuildings

Located at the corner of South Independence and Mechanic Street, this building has a one story brick building on its north and one story brick structures on its east. This building is located south of the town square.

22. History and significance

This building was the location of the Hartzler Bros. Mercantile before they moved to the Deacon Building on the square. In 1906, the Globe Trading Company was located here where stocks of merchandise were bought and sold. The Farmer's Exchange was established in the building in 1908 and guaranteed the highest market price for all produce. Beginning in 1914, the building housed the George C. Carter grocery. Although the storefront level and second story windows openings have been altered, the building retains enough architectural integrity to be considered a contributing element in a potential historic district. Its location on the potential edge of the district make it an important visual element as well.

23. Sources of information

Cass County Missouri Families, 1976, History and Directory of Cass County, 1908.

24. Prepared by

Deon Wolfenbarger; Lacey Alkire
Three Gables Preservation
9550 NE Cookingham Drive
Kansas City, MO 64157

25. Date of survey

2/91

26. On National Register
 Eligible for listing
 Individual
 District
 Local designation
 Eligible for local designation

27. Negative: roll# frame#



TS Co

PRINTED
PRODUCTS

CASUAL CLOTHING - ATHLETIC WEAR
EMBROIDERED SPORTS WEAR - CAPS - JACKETS

NO
PARKING



HARRISONVILLE HISTORIC RESOURCES

Resource No. 25

1. Property name, present

vacant

Property name, historic

P.K. Glenn & Co. Drugs *Building*

2. Address/location

101 S. Lexington

4. Owner's name and address

County Sqaure Investment Corp.

P. O. Box K

Harrisonville, MO 64701

5. Building Structure Site Object

6. Use, present commercial

Use, original commercial *ONE 12D*

8. Date of construction (or estimate)

1888; 1925

9. Changes

 Altered Addition Moved*RODD*

10. Architect/engineer/designer

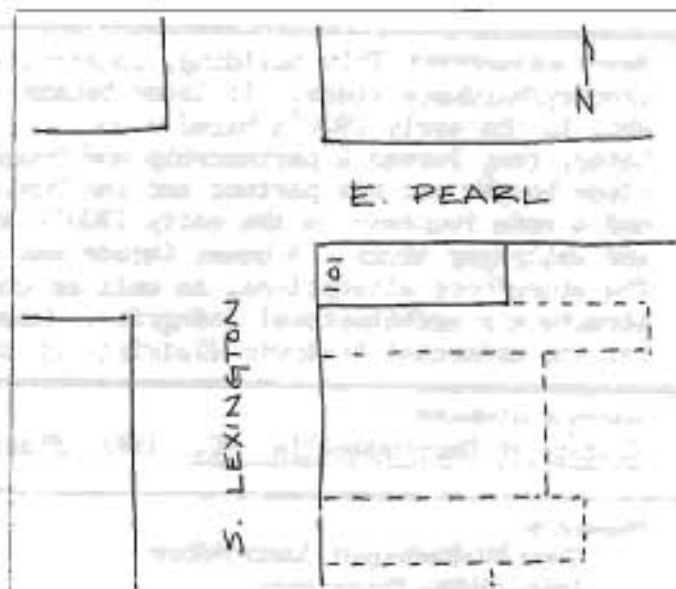
11. Contractor/builder/craftsman

12. Style High Style Vernacular Commercial Elements Single Entry with Display No academic style Windows *64*

13. Plan Shape

rectangular *RC*

7. Location Map



14. Number of stories

2

15. Roof type and material

flat/tar and gravel *F+ 99*

16. Type of construction

brick *WD*

17. Exterior material(s)

brick *30* other *59 40 30*

18. Foundation material(s)

stone *40*

19. Porch(es)

20. Additional physical description

The altered shopfront area of this building features a center recessed entry of a modern aluminum frame glass door with transom, plate glass windows on each side, and a brick bulkhead. A pressed decorative cast iron pilaster, which has been painted, is located on the south end of the building. Lattice work covers the signboard area. The second story has two 1/1 double hung rectangular windows with plain stone lintels and sills. The cornice ornamentation includes a brick rectangular panel with cut stone accents at each corner.

21. Description of environment and outbuildings

Located on the north corner of the east side of the town square with a building on its south. It is a block of two story brick buildings and a three story structure on the south end.

22. History and significance This building, constructed by the Parsons Brothers once housed a combination grocery/hardware store. It later became a drugstore owned and operated by Mrs. Schooley, who, in the early 1900's hired a couple of pharmacists by the names of Glenn and Leavel. Later, they formed a partnership and bought the store from Mrs. Schooley. In 1909, P. K. Glenn bought out his partner and the business became P. K. Glenn and Company. The drugstore had a soda fountain in the early 1900's and for many years the entire second floor was paint and wallpaper stock. A newer facade was added in 1925 after a fire of the building next door. The storefront alterations, as well as the newer facade from 1925, somewhat compromise the structure's architectural integrity. However, depending upon the period of significance chosen for the potential historic district, it might be considered a contributing building due (Con't

23. Sources of information

History of Harrisonville, MO., 1988, Historical Society files.

24. Prepared by

Deon Wolfenbarger; Lacey Alkire
Three Gables Preservation
9550 NE Cookingham Drive
Kansas City, MO 64157

25. Date of survey

1/91

26. On National Register
 Eligible for listing
 Individual
 District
 Local designation
 Eligible for local designation

27. Negative: roll# frame#



101 S. Lexington

22. (con't.) to its historic and visual contributions to the square.



SQUARE-TEA-QUES
Antiques and Collectibles
TEA ROOM

HARRISONVILLE BOOK STORE
OFFICE & SCHOOL SUPPLIES

HARRISONVILLE HISTORIC RESOURCES

Resource No. 24

1. Property name, present

Harrisonville Book Store

Property name, historic

103 South Lexington Street Building

2. Address/location

103 S. Lexington

4. Owner's name and address

James L. Hern

400 S. Stella

Harrisonville, MD 64701

5. Building Structure
 Site Object

6. Use, present commercial

Use, original commercial DJE

8. Date of construction (or estimate)

c. 1903-1909; 1925

9. Changes Altered Addition Moved

0000

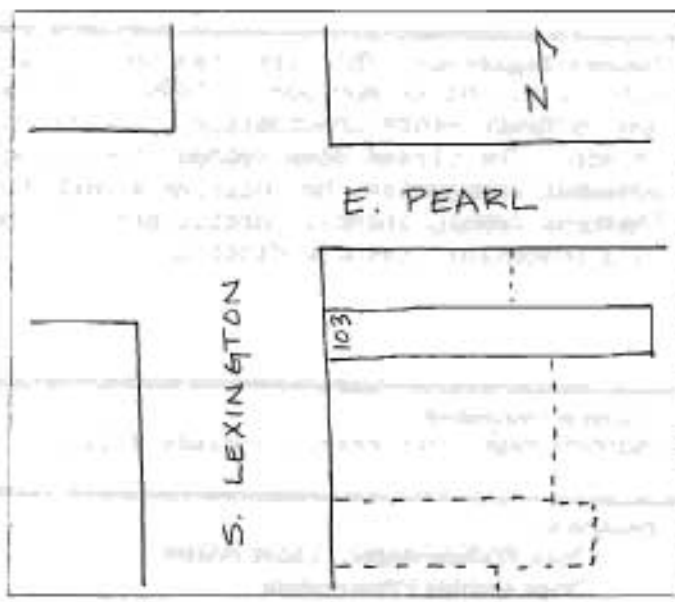
10. Architect/engineer/designer

11. Contractor/builder/craftsman

12. Style High Style Tapestry Brick
 Elements Single Entry with Display
 No academic style Windows 64

13. Plan Shape rectangular PC

7. Location Map



14. Number of stories

2

15. Roof type and material

flat/tar and gravel ft 99

16. Type of construction

brick LD

17. Exterior material(s)

brick 30 other 30

18. Foundation material(s)

stone 40

19. Porch(es)

AW

20. Additional physical description

The altered shopfront area of this building has a slightly off-center entry of a modern aluminum frame glass door with plate glass windows on each side. The signboard area is stucco covered and the bulkhead is brick. An asbestos shingle shed roof awning is the width of the building. An upstairs entrance is on the south edge of the building and is a four panel door with a single light in the upper panel. Above is a fixed transom. The second story contains two 8/1 double hung new windows in larger original arch frames. The original upper sash area is covered over. Buff colored brick radiating voussoirs are above and modified brick quoining motif forms the surround. The cornice displays a diamond design formed of brick and a stringcourse below, both of buff colored brick.

21. Description of environment and outbuildings

Located on the east side of the town square with commercial buildings on each side. This structure is near the north end of a block of two and three story brick buildings.

22. History and significance This site has been location of a grocery store for many years starting with R. L. Foster and Son in 1884. The new building erected circa 1903-1909 became a grocery and hardware store combination. A fire occurred in 1925 resulting in alterations of the facade. The closed down second story windows, apparent sandblasting, and shed roof awning somewhat compromise the building's architectural integrity. However, its basic design features remain intact, particularly in the upper story, making it a contributing element in a potential historic district.

23. Sources of information
Sanborn maps, Historical Society files.

24. Prepared by
Deon Wolfenbarger; Lacey Alkire
Three Gables Preservation
9550 NE Cookingham Drive
Kansas City, MO 64157

25. Date of survey 1/91

26. On National Register
 Eligible for listing
 Individual
 District
 Local designation
 Eligible for local designation

27. Negative: roll# frame#



HARRISONVILLE BOOK STORE
OFFICE & SCHOOL SUPPLIES

CASS COUNTY
LAND TITLE INC.

NOV
1961



HARRISONVILLE HISTORIC RESOURCES

Resource No. 23

1. Property name, present
105 - Cass Co. Land Title Inc./107-Noel's Hair-
styling/109-Cass Co. Land Title Escrow

Property name, historic

105-109 South Lexington Street
Building

2. Address/location
105-109 S. Lexington

4. Owner's name and address
David Coffelt
RT. 1, Box 135
Creighton, MO 64739

5. Building Structure
 Site Object

6. Use, present commercial

Use, original commercial *02E*

8. Date of construction (or estimate)

C. 1915

9. Changes

Altered Addition Moved

0000

10. Architect/engineer/designer

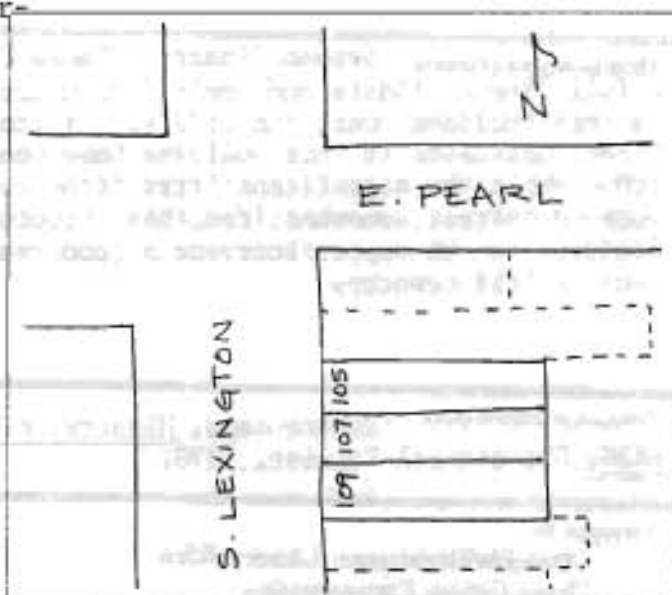
11. Contractor/builder/craftsman

12. Style High Style *Tapestry Brick*
 Elements *Artistic Front*
 No academic style *80 67*

13. Plan Shape

rectangular *RC*

7. Location Map



14. Number of stories

2

15. Roof type and material

flat/tar and gravel *FT PR 99*

16. Type of construction

brick *UD*

17. Exterior material(s)

brick *30* other *40 30*

18. Foundation material(s)

stone *40*

19. Porch(es)

20. Additional physical description

This long building now houses three businesses, each with altered shopfronts. The shopfront of 105 has a centered, recessed entry with a modern decorative paneled wood door with single top light. Plate glass windows are on each side. The transom has been altered with the addition of vertical aluminum siding. 107 has a recessed side entry of a wood paneled and top glass door with covered transom. Two-sectioned plate glass windows are to the side and painted plywood panels cover the transom. A recessed, to one side entry is present at 109 and is a modern aluminum frame glass door. Sectioned plate glass windows, angled inward from top to bottom, are to the side. Aluminum siding covers the signboard and bulkhead areas. The second story is divided into three bays, the two end bays topped with a parapet gable. Under each of these gables is a bulls-eye design of brick and stone. The cornice of the middle bay is highlighted with a brick diamond pattern. Stone coursing runs below this. Windows are in pairs in the end bays and then the central bay contains centered triple windows with single windows on each side. All are 1/1 with stone lintels and quoin surrounds. The sets of triple and paired windows have stone rectangular drip molds. A stone belt course with stone shield designs at each end, is below windows in the central bay.

21. Description of environment and outbuildings

Located on the east side of the town square with commercial structures on each side. The block is composed of two story buildings with a three story structure on the south end.

22. History and significance Stephen Stuart's "Racket" store--dealers in "almost everything" that handled a full line of ladies and men's furnishings, tin, small hardware, and chinaware, was located in this building until the 1920's. At that time it became the Stanley Cox Variety Store. Other businesses in this building have been a millinery shop in 105 and various offices in 109. While the significant first floor alterations and apparent sandblasting and repointing work do detract somewhat from this structure's architectural integrity, its elaborate design features on the upper story are a good example of commercial architecture from the first part of this century.

23. Sources of information Sanborn maps, History of Harrisonville, MO., 1898, The Garden City Views, 1898, Bicentennial Reprint, 1976.

24. Prepared by

Deon Wolfenbarger; Lacey Alkire
Three Gables Preservation
9550 NE Cookingham Drive
Kansas City, MO 64157

25. Date of survey 1/91

26. On National Register
 Eligible for listing
 Individual
 District
 Local designation
 Eligible for local designation

27. Negative: roll# frame#



S COUNTY
TITLE INC.

NOEL'S
HARVESTLINE
107

CHEVROLET

HARRISONVILLE HISTORIC RESOURCES

Resource No. 22

1. Property name, present
 Square Center Medical Center
 Property name, historic
111 South Lexington Street Building

2. Address/location
 111 S. Lexington

4. Owner's name and address
 David Coffelt
 Rt. 1, Box 135
 Creighton, MO 64739

5. Building Structure
 Site Object

6. Use, present commercial
 Use, original commercial OE

8. Date of construction (or estimate)
c.1888-1889

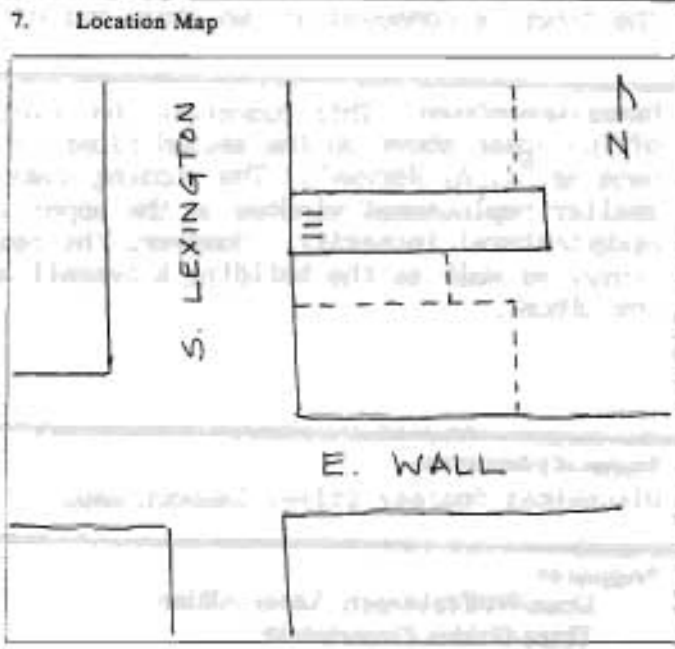
9. Changes
 Altered Addition Moved DOOD

10. Architect/engineer/designer

11. Contractor/builder/craftsman

12. Style High Style Victorian Commercial
 Elements Single Entry with Display
 No academic style Windows 69

13. Plan Shape
rectangular RC



14. Number of stories
2

15. Roof type and material
flat/tar and gravel Ft PR 99

16. Type of construction
brick UD

17. Exterior material(s)
brick 30 other 30 39

18. Foundation material(s)
stone 40

19. Porch(es)

20. Additional physical description
 The shopfront area of this building has been bricked in and now shows an entry of a modern aluminum frame glass door with fixed transom to the side. The only window at this level is a narrow, rectangular, industrial glass at the south side of the entry. An upstairs entrance is at the north edge of the building and is also a modern aluminum frame glass door with double transoms. The second story features four 1/1 double hung new windows within the larger, original arched openings. The radiating brick voussoirs and iron sills are painted white. White brick coursing separates the upper story from the shopfront level. The cornice is brick corbeled with recessed rectangular panels and stringcoursing below.

21. Description of environment and outbuildings

Located on the east side of the town square with commercial buildings on each side. The block is composed of two story buildings with a three story structure on the south end.

22. History and significance This commercial building built in 1888-1889 has housed variety stores with office space above on the second floor. A postcard postmarked 1910, shows the business name as "J. A. Harvey". The closing down of the shopfront with brick, as well as the smaller replacement windows on the upper story, both detract from the structure's architectural integrity. However, the remaining significant design features on the second story, as well as the building's overall mass contribute to the visual continuity of the block.

23. Sources of information

Historical Society files, Sanborn maps.

24. Prepared by

Deon Wolfenbarger; Lacey Alkire
Three Gables Preservation
9550 NE Cookingham Drive
Kansas City, MO 64157

25. Date of survey

1/91

26. On National Register
 Eligible for listing
 Individual
 District
 Local designation
 Eligible for local designation

27. Negative: roll# frame#





CENTRAL CENTER MEDICAL CLINIC
117 N. T. MICHAEL BLDG. KANSAS CITY, MISSOURI 64108

117



HARRISONVILLE HISTORIC RESOURCES

Resource No. 21

1. Property name, present
(Annex of Law Building)

Property name, historic

113 South Lexington Street Building

2. Address/location
113 S. Lexington

4. Owner's name and address
Mary Jane C. Miciano
P. O. Box 468
Harrisonville, MO 64701

5. Building Structure
 Site Object

6. Use, present commercial
Use, original commercial OZE

8. Date of construction (or estimate)
c. 1886-1892

9. Changes
 Altered Addition Moved 0000

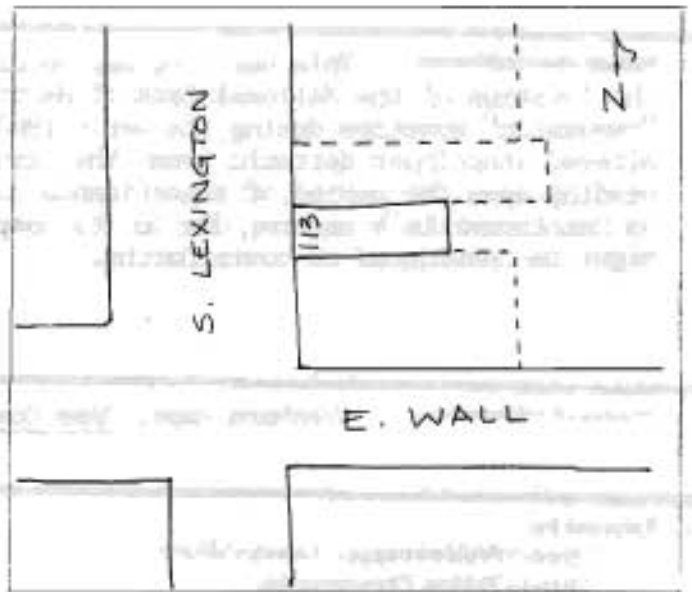
10. Architect/engineer/designer

11. Contractor/builder/craftsman

12. Style High Style Vernacular Commercial
 Elements Single Entry with Display
 No academic style Windows 69

13. Plan Shape
rectangular RC

7. Location Map



14. Number of stories
2

15. Roof type and material
flat/tar and gravel Ft Pr 99

16. Type of construction
brick LD

17. Exterior material(s)
brick 30 65 other 40

18. Foundation material(s)
stone 40

19. Porch(es)

20. Additional physical description

The shopfront area has been altered and is now painted concrete with wood frame glass doors at each end of the facade and a large aluminum frame display window between them. Triple curve piers capped with an eagle design frame the the window. The second story contains two 1/1 double hung windows with stone sills. A rectangular design of brick coursing is at the cornice area and has stone corner accents. Cut stone edges the roofline.

21. Description of environment and outbuildings

Located on the east side of the town square with commercial structures on each side. A three story brick structure is on the building's south side.

22. History and significance This building was originally a grocery and in the early 1900's became the location of the National Bank of Harrisonville. The second story appears to have been "remodeled" sometime during the early 1900's (possibly the 1920's). In addition, the existing altered storefront detracts from the structure's architectural integrity. However, depending upon the period of significance chosen for a potential historic district centering on Harrisonville's square, due to its complementary design features and mass, the building might be considered as contributing.

23. Sources of information Sanborn maps, Cass County Democrat.

24. Prepared by
Deon Wolfenbarger; Lacey Alkire
Three Gables Preservation
9550 NE Cookingham Drive
Kansas City, MO 64157

25. Date of survey 1/91

26. On National Register
 Eligible for listing
 Individual
 District
 Local designation
 Eligible for local designation

27. Negative: roll# frame#





HARRISONVILLE HISTORIC RESOURCES

1. Property name, present

Law Building

Property name, historic

Deacon Building

2. Address/location

115-117 S. Lexington

4. Owner's name and address

Crouch Building Co.

P. O. Box 280

Harrisonville, MO 64701

5. Building Structure
 Site Object

6. Use, present commercial

Use, original commercial *OSE*

8. Date of construction (or estimate)

1892

9. Changes

Altered Addition Moved *COO*

10. Architect/engineer/designer

11. Contractor/builder/craftsman

12. Style High Style *Romanesque Commercial*

Elements *Single Entry with Display*

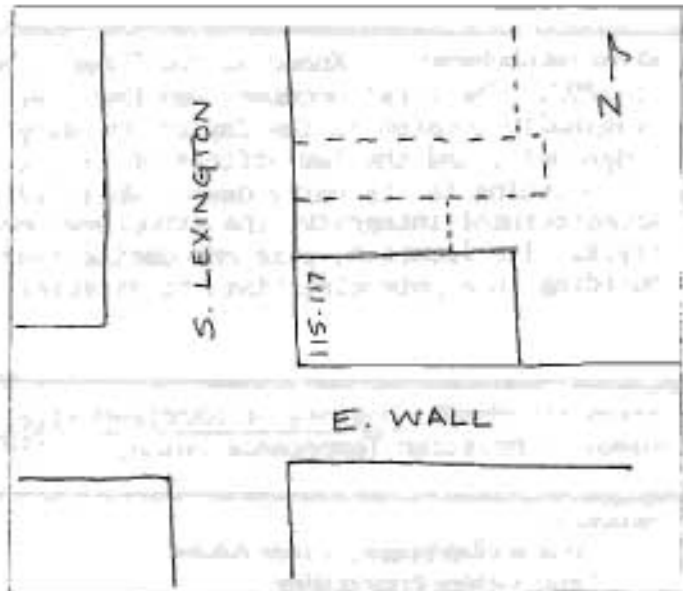
No academic style *Windows*

47 64

13. Plan Shape

rectangular *rc*

7. Location Map



14. Number of stories

3

15. Roof type and material

flat/tar and gravel *Ft. PR 99*

16. Type of construction

brick *uo*

17. Exterior material(s)

brick *30 40 other 40 30 59*

18. Foundation material(s)

stone *40*

19. Porch(es)

Aw

20. Additional physical description

The shopfront area of this three story brick has been altered with the addition of stone veneer to the bulkhead and new plate glass windows. The centered, step-up recessed entry displays double, ornate wood frame doors. A new metal awning runs the length of the shopfront. The upper stories are divided by engaged brick piers into three bays. All windows are new aluminum frame replacements, thus reducing the opening size. The third story has four central 1/1 windows within arched openings. 2/2 windows, on either side, also have arched openings. The second story windows differ in that the original openings are rectangular and the side bays each contain two windows. All windows have cut stone sills and radiating brick voussoirs. The cornice features a sculpted parapet with stone cap and an inscription stone with "Deacon" and "1892" above. A checkerboard pattern created of brick and a corbel table decorate the cornice area. Brick fretwork is visible between the second and third stories and a cast iron lintel with fleuron motif runs directly above the signboard area.

21. Description of environment and outbuildings

Located on the south corner of the east side of the town square with a commercial building on its north. The rest of the block is composed of two story brick structures.

22. History and significance Known as the "Deacon Building" this three story structure was built in 1892. The first occupant was Hartzler Brothers, a mercantile business, that was originally located in the Taylor Building one block south of the square. A tailor shop, lodge hall, and the law offices of William L. Garrott and Charles W. Sloan also occupied the building in its early days. While alterations have somewhat compromised the building's architectural integrity, the structure nonetheless is a good example of its period and style. Its location, size and design features would make it a significant contributing building in a potential historic district centering on Harrisonville's square.

23. Sources of information History of Harrisonville, MO., 1988, Healthful Cooking, index of advertisers, Women's Christian Temperance Union, c. 1892-1897, Sanborn maps.

24. Prepared by
Deon Wolfenbarger; Lacey Alkire
Three Gables Preservation
9550 NE Cookingham Drive
Kansas City, MO 64157

25. Date of survey 1/91

26. On National Register
 Eligible for listing
 Individual
 District
 Local designation
 Eligible for local designation

27. Negative: roll# frame#



and white photo







HARRISONVILLE HISTORIC RESOURCES

Resource No. 54

1. Property name, present
202-Yennie and Jones Insurance
206-Family Dentistry
Property name, historic
D.S. Long Building

2. Address/location
202-206 S. Lexington

4. Owner's name and address
Edwin V. Long

5. Building Structure
 Site Object

6. Use, present commercial
Use, original commercial OZE

8. Date of construction (or estimate)
1939-1940

9. Changes
 Altered Addition Moved

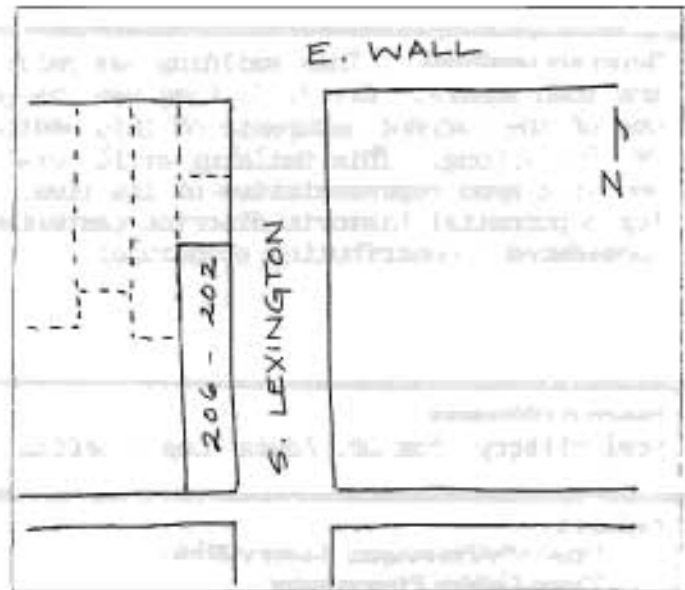
10. Architect/engineer/designer

11. Contractor/builder/craftsman
George Eavey

12. Style High Style Eclectic
 Elements Art Deco
 No academic style WO W9

13. Plan Shape
rectangular RL

7. Location Map



14. Number of stories

1

15. Roof type and material

flat/tar and gravel Ft PR 99

16. Type of construction

brick WD

17. Exterior material(s)

brick, varigated 30 other 30 40

18. Foundation material(s)

concrete WS

19. Porch(es)

AW

20. Additional physical description

The main entrance to this building is on the northern most end and is angled to the street. Brick, circular steps lead to the wood frame glass door with transom. A metal edged stucco covered flat, circular roof covers the entry. The varigated brick above is capped with a stone parapet. Two frosted glass fixtures hang on each side of the entry. Two other entrances face Lexington, one in the middle of the facade. It is a multi-light wood frame door with a transom covered by a geometric design iron grille. The entrance on the southern edge of the building is a wood paneled door. Thirteen windows of varying size line the facade. Two are casement type, the others are wood frame double hung, most being multi-light. Centered in the cornice area is a stone name plate reading "D. S. LONG." Stone octagonal forms are on each side. At each end of the building are stone cruciform designs, flush with the facade. Brick coursing that visually divides the facade is formed using the end of the varigated brick. This coursing runs at top and bottom and at each end. A cut stone cap tops the roofline.

21. Description of environment and outbuildings

Located just south of the town square with a small empty lot on the north.

22. History and significance This building was built by George Eavey, who built many structures on the town square. Dr. D. S. Long was the physician for which the building was constructed. One of the current occupants of this medical office is Edwin Long, D. D. S., grandson of Dr. D. S. Long. This building still retains its integrity from the period of construction and is a good representative of its time. Depending upon the period of significance chosen for a potential historic district centering around Harrisonville's square, it might be considered a contributing structure.

23. Sources of information

oral history from Dr. Edwin Long's office.

24. Prepared by

Deon Wolfenbarger; Lacey Alkire
Three Gables Preservation
9550 NE Cookingham Drive
Kansas City, MO 64157

25. Date of survey

1/91

26. On National Register
 Eligible for listing
 Individual
 District
 Local designation
 Eligible for local designation







ONE
WAY
→

W. LONG BLDG.

HARRISONVILLE HISTORIC RESOURCES

Resource No. 58

1. Property name, present
part of K & J Furniture

Property name, historic

308 South Lexington Street

2. Address/location

308 S. Lexington

Building

4. Owner's name and address

Walter Flanner

311 S. Independence

Harrisonville, MO 64701

5. Building Structure
 Site Object

6. Use, present commercial

Use, original commercial 02E

8. Date of construction (or estimate)

c. 1896 - 1912

9. Changes

Altered Addition Moved

0000

10. Architect/engineer/designer

11. Contractor/builder/craftsman

12. Style High Style
 Elements

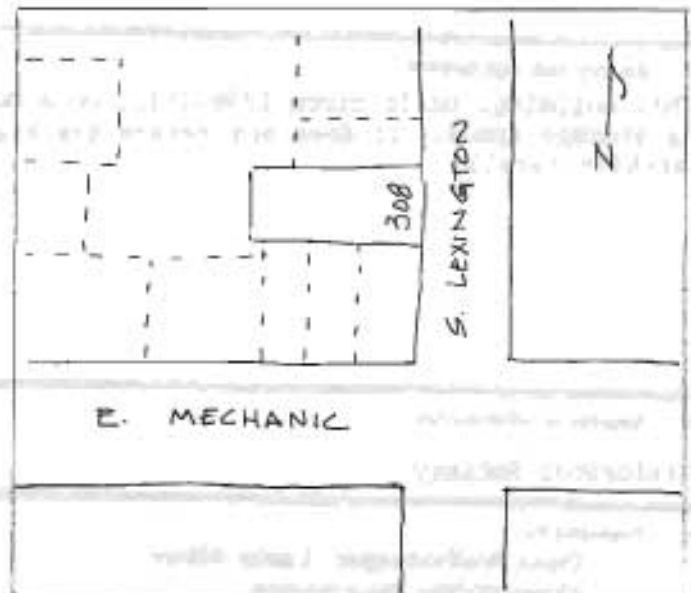
No academic style

64

13. Plan Shape

rectangular RC

7. Location Map



14. Number of stories

1

15. Roof type and material

flat/tar and gravel Ft 99

16. Type of construction

brick UD

17. Exterior material(s)

painted brick 30 other 30

18. Foundation material(s)

19. Porch(es)

R1

20. Additional physical description

This one story brick building has a recessed entry at the south edge of the facade and is a wood paneled door with a top pane covered. The edges of the recessed entry walls have decorative dovetailed brick. Three wood frame plate glass windows are to the right, the ones on each end being covered with wood panels. End brick is used as a decorative sill. The cornice is unadorned.

21. Description of environment and outbuildings

This building has a one story brick structure on its south and a one story brick structure (with altered facade) on its north. This building is located just south of the town square.

22. History and significance

This building, built circa 1896-1912, once housed a turkey hatchery. It is presently used as storage space. It does not retain its historic integrity, and is not significant architecturally.

23. Sources of information

Historical Society

24. Prepared by

Deon Wolfenbarger; Lacey Alkire
Three Gables Preservation
9550 NE Cookingham Drive
Kansas City, MO 64157

25. Date of survey

2/91

26. On National Register

Eligible for listing

Individual

District

Local designation

Eligible for local designation

27. Negative: roll# frame#

(attach black and white photograph here)





HARRISONVILLE HISTORIC RESOURCES

Resource No. 64

1. Property name, present

K & J Furniture

Property name, historic

Zollicker's Hatchery Building

2. Address/location

106 E. Mechanic

4. Owner's name and address

Walter Flanner
311 S. Independence
Harrisonville, MO 647015. Building Structure
 Site Object

6. Use, present commercial

Use, original commercial OJE OJA

8. Date of construction (or estimate)

1936

9. Changes

 Altered Addition Moved

OOOO

10. Architect/engineer/designer

11. Contractor/builder/craftsman

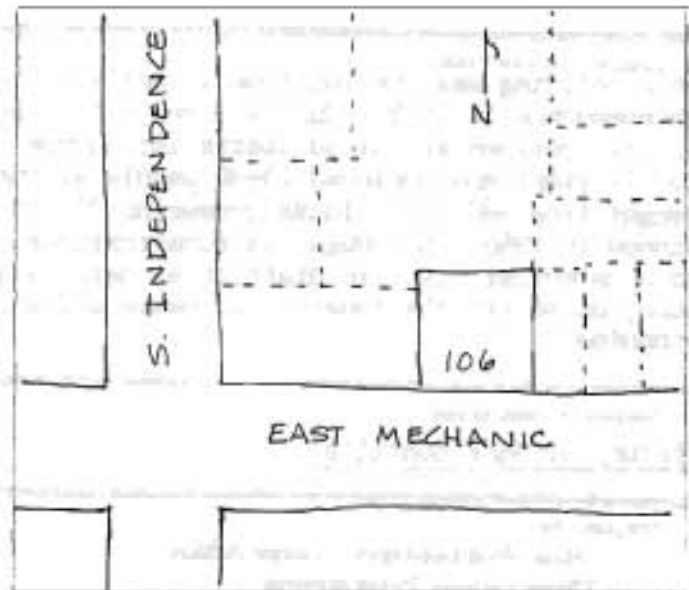
John V. Carter

12. Style High Style Elements No academic style
Victorian Commercial
Single Entry with Display
Windows 64

13. Plan Shape

rectangular RC

7. Location Map



14. Number of stories

1

15. Roof type and material

flat/tar and gravel Ft 99

16. Type of construction

brick UD

17. Exterior material(s)

brick 30

18. Foundation material(s)

19. Porch(es)

20. Additional physical description

This building is now connected to 311 S. Independence by the removal of the interior walls. The entry into this section is an aluminum frame glass double door at the west edge. A four-sectioned wood frame plate glass window and a three sectioned plate glass window are to the side. The areas around these openings have been closed down with the use of new brick. The simple cornice is corbeled brick.

21. Description of environment and outbuildings

The structure is located south of the town square and has a two story brick building on its west and a one story brick building on its east.

22. History and significance

This building was the location of Zollicker's Hatchery, which originated at 300-304 South Independence in 1929. Run by Elmer Zollicker, the hatchery shipped chicks to every state in the continental United States and Europe. They were under a Montgomery Ward contract for 17 years and employed 25-30 people at the peak of business in the 1940's. Eggs were bought from 440 farm flocks producing 75,000 chicks a week. Built in 1936, the business closed in 1966. Although its fenestrations have been altered, this building would contribute to a potential historic district as being a late example of the simple commercial architecture constructed off the square. It bears a few stylistic affinities to earlier 19th Century examples.

23. Sources of information

History of Harrisonville.

24. Prepared by

Deon Wolfenbarger; Lacey Alkire
Three Gables Preservation
9550 NE Cookingham Drive
Kansas City, MO 64157

25. Date of survey

2/91

26. On National Register
 Eligible for listing
 Individual
 District
 Local designation
 Eligible for local designation

27. Negative: roll# frame#





Printer Products Co.
LITHOGRAPHY
SCREEN PRINTING
LETTERHEADS
BUSINESS CARDS
PAMPHLETS
BOOKS
CALENDARS
POSTERS
STATIONERY
SPECIALTY PRINTING
1000 S. 10TH ST. S.F.

HARRISONVILLE HISTORIC RESOURCES

Resource No. 63a

1. Property name, present
part of K&J Furniture

Property name, historic

108 East Mechanic Street Building

2. Address/location
108 E. Mechanic

4. Owner's name and address
Walter Flanner
311 S. Independence
Harrisonville, Mo 64701

5. Building Structure
 Site Object

6. Use, present: commercial
Use, original: commercial OOE

8. Date of construction (or estimate)
c. 1896 - 1912

9. Changes
 Altered Addition Moved

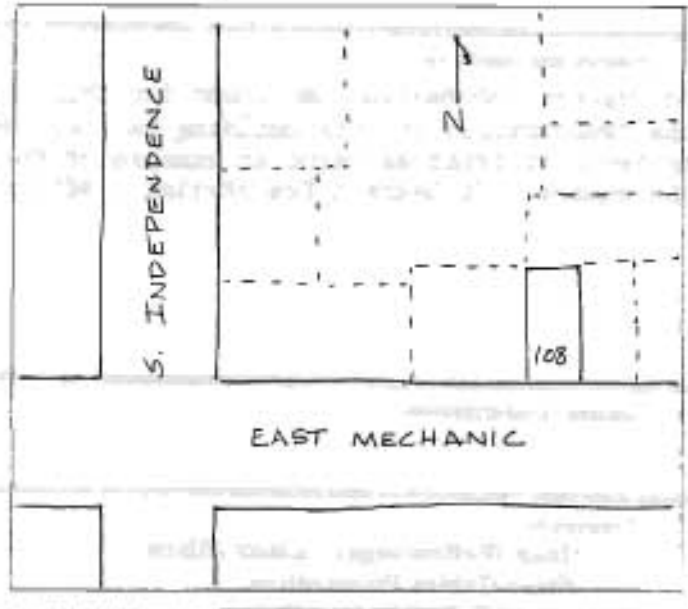
10. Architect/engineer/designer

11. Contractor/builder/craftsman

12. Style High Style Elements No academic style
Victorian Commercial
Single Entry with Display
Windows 04

13. Plan Shape
rectangular RC

7. Location Map



14. Number of stories
1

15. Roof type and material
flat/tar and gravel F+ 99

16. Type of construction
brick WD

17. Exterior material(s)
brick 30 other 30 59

18. Foundation material(s)

19. Porch(es)

20. Additional physical description

This building is now connected to 311 S. Independence by the removal of the interior walls. The center entry has been closed with wood panels and the area around it closed down with new brick. Two fixed pane windows are on each side and have painted iron sills. The cornice area features vertical, recessed rectangular patterns and tile coping edges the roofline.

21. Description of environment and outbuildings

Located south of the town square, this building has a one story brick structure on its west and a similar, one story brick structure on its east.

22. History and significance

No history information was found for this utilitarian structure off the square. Even though the fenestration of this building has been altered, it would contribute to a potential historic district as being an example of the simple commercial architecture constructed off the square. It bears a few stylistic affinities to earlier 19th Century structures.

23. Sources of information

24. Prepared by

Deon Wolfenbarger; Lacey Alkire
Three Gables Preservation
9550 NE Cookingham Drive
Kansas City, MO 64157

25. Date of survey

2/91

26. On National Register
 Eligible for listing
 Individual
 District
 Local designation
 Eligible for local designation

27. Negative: roll# frame#





HARRISONVILLE HISTORIC RESOURCES

Resource No. 59

1. Property name, present

part of K & J Furniture

Property name, historic

110 East Mechanic Street

2. Address/location

110 E. Mechanic

Building

4. Owner's name and address

Walter Flanner

311 S. Independence

Harrisonville, MO 64701

5. Building Structure
 Site Object

6. Use, present commercial

Use, original commercial

O2E

8. Date of construction (or estimate)

c. 1896 - 1912

9. Changes

 Altered Addition Moved

GOOD

10. Architect/engineer/designer

11. Contractor/builders/craftsman

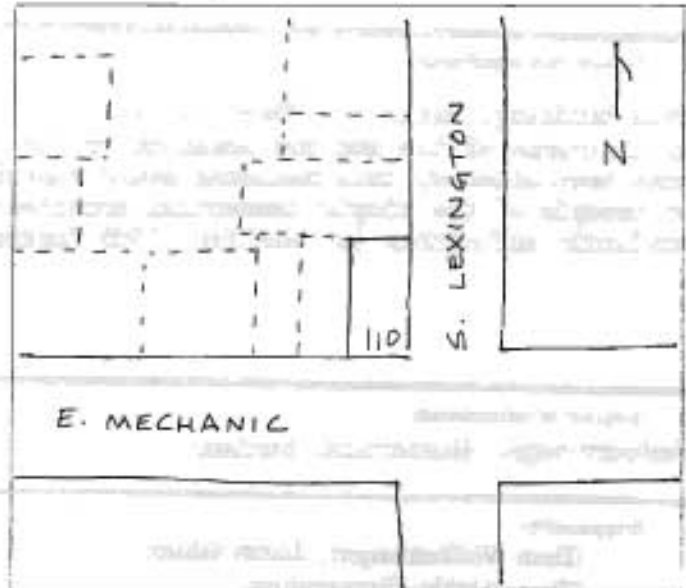
12. Style High Style Victorian Commercial
 Elements Single Entry with Display
 No academic style Windows

13. Plan Shape

rectangular

RC

7. Location Map



14. Number of stories

1

15. Roof type and material

flat/tar and gravel Ft 99

16. Type of construction

brick UD

17. Exterior material(s)

brick 30 other 30

18. Foundation material(s)

concrete 65

19. Porch(es)

20. Additional physical description

This corner building is now connected to 311 S. Independence by the removal of the interior walls. A slightly off-center entry has been closed with a wood panel containing a three-sectioned window. A plate glass window is to the right and has end brick used as a sill. The Lexington Street facade has four wood frame fixed pane windows with end brick sills. Another original entrance is closed with a wood panel containing a fixed pane window. The building's cornice is plain with end brick used as a simple trim.

21. Description of environment and outbuildings

Located south of the town square on the northeast corner, this building has a similar one story structure to its east.

22. History and significance

This building, built c. 1896-1912, was the location of a cream station in 1934. It later was an insurance office and the location of the Cass County Shopper. Although its fenestrations have been altered, this building would contribute to a potential historic district as being an example of the simple commercial architecture constructed off the square. It bears a few stylistic affinities to earlier 19th Century examples.

23. Sources of information

Sanborn maps, Historical Society

24. Prepared by


Deon Wolfenbarger; Lacey Alkire
Three Gables Preservation
9550 NE Cookingham Drive
Kansas City, MO 64157

25. Date of survey

26. On National Register
 Eligible for listing
 Individual
 District
 Local designation
 Eligible for local designation

27. Negative: roll# frame#





Speed Queen
WASHERS · DRYERS

K & J FURNITURE



HARRISONVILLE HISTORIC RESOURCES

Resource No. 63b

not entered

1. Property name, present
 part of K & J Furniture
 Property name, historic

2. Address/location
 Block 16, Lot 44 (one door from east corner)

4. Owner's name and address
 Walter Planner
 311 S. Independence
 Harrisonville, MO 64701

5. Building Structure
 Site Object

6. Use, present: commercial
 Use, original: commercial

8. Date of construction (or estimate)
 c. 1896 - 1912

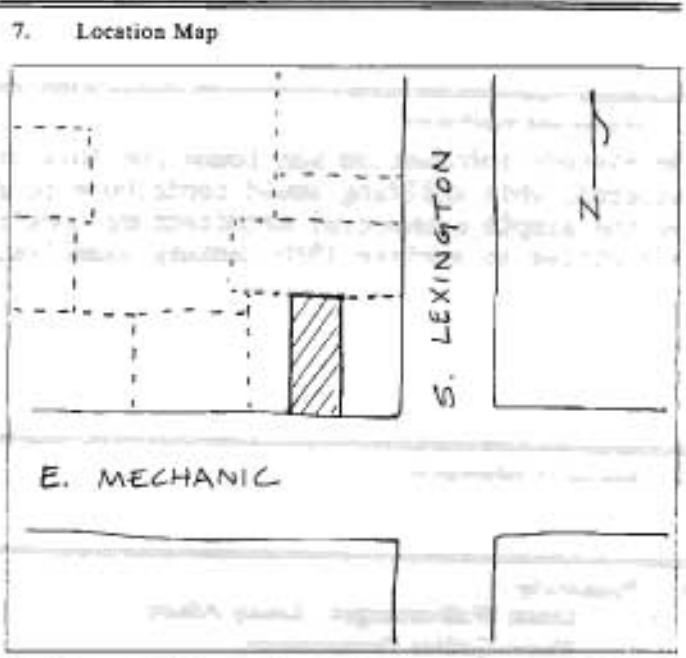
9. Changes
 Altered Addition Moved

10. Architect/engineer/designer

11. Contractor/builder/craftsman

12. Style High Style Victorian Commercial
 Elements Single Entry with Display
 No academic style Windows

13. Plan Shape
 rectangular



14. Number of stories
 1

15. Roof type and material
 flat/tar and gravel

16. Type of construction
 brick

17. Exterior material(s)
 brick

18. Foundation material(s)

19. Porch(es)

20. Additional physical description
 This building is now connected to 311 S. Independence by the removal of the interior walls. A center entry door is wood with top lancet lights. Large windows on each side have the top sash closed with vents and panels and have iron sills. The cornice area is similar to the structure on its west, having vertical, recessed rectangular patterns, and tile coping. End brick is used as decorative lintels over the door and windows.

21. Description of environment and outbuildings

Located south of the town square this building has a similar one story structure on its west and another one story on its east.

22. History and significance

No history information was found for this structure. Although its fenestrations have been altered, this building would contribute to a potential historic district as being an example of the simple commercial architecture constructed off the square. It bears a few stylistic affinities to earlier 19th Century examples.

23. Sources of information

24. Prepared by

Deon Wolfenbarger; Lacey Alkire
Three Gables Preservation
9550 NE Cookingham Drive
Kansas City, MO 64157

25. Date of survey

2/91

26. On National Register
 Eligible for listing
 Individual
 District
 Local designation
 Eligible for local designation
-

27. Negative: roll# frame#

(attach black and white photograph here)

HARRISONVILLE HISTORIC RESOURCES

Resource No. 122

1. Property name, present

7. Location Map

Property name, historic

Levi Smith House

2. Address/location

302 E. Mechanic

4. Owner's name and address

H. A. Stewart

5. Building Structure
 Site Object

6. Use, present residential

Use, original residential OIA

8. Date of construction (or estimate)

ca. 1850's ~ 1870's

9. Changes

Altered Addition Moved 0000

10. Architect/engineer/designer

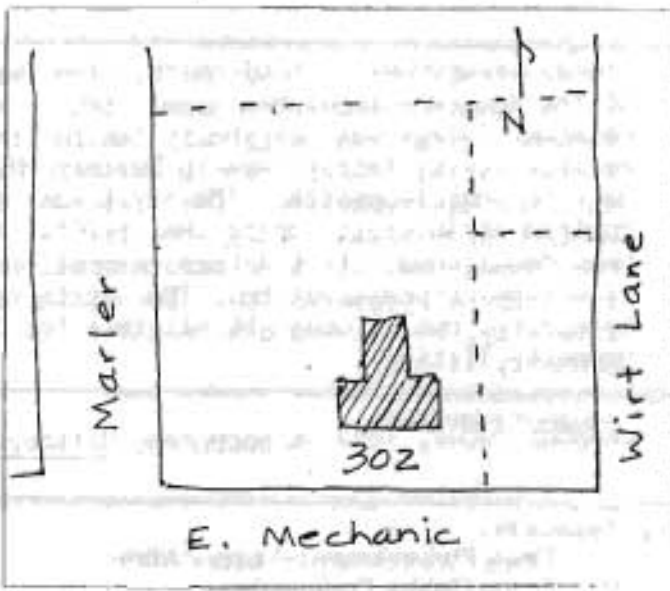
11. Contractor/builder/craftsman

12. Style High Style Elements No academic style

Gothic Revival 41 09

13. Plan Shape

T TS



14. Number of stories

2 - 1 - 1

15. Roof type and material

side gable/comp. shingle GB GB SD 43

16. Type of construction

frame WU DR

17. Exterior material(s)

aluminum siding 55

18. Foundation material(s)

stone 40

19. Porch(es)

gable roof entry CB

20. Additional physical description The gable roof entry porch of this house is supported by two square wood columns. The steps and porch floor are concrete. The front facade features three gable wall dormers, each with a wood frame four light gothic window. Two four light windows flank the entry. Gable wall dormers are also on the back of the "T" and the perpendicular rear section has gables on each side under which are wood frame and glass gothic doors. A small gable roof addition has been added at the back and shed roof additions have been set within the corners of the "T".

21. Description of environment and outbuildings Located just south of the town square on a busy street, a concrete drive on the west leads back to a detached front gable one car garage. A gravel parking area is on the east and commercial property is on the north, west, and south sides of the lot.

22. History and significance Levi Smith, from New York, operated a meat market on the south side of the square established about 1880. He was the second owner of the house. The small detached garage was originally behind the house and later moved to the west side. Gothic Revival style, fairly rare in Western Missouri, indicates a comparatively early construction date for Harrisonville. The style was declining after 1865, although there was a small rebirth of interest during the 1870's. As most early residences near the square have been demolished, it is a rare example of a residential property type in Harrisonville which is worthy of preservation. The siding and probable porch alteration reduce the structure's integrity, but it would be eligible for listing in the National Register in a multiple property listing.

23. Sources of information
present owner, 1885 Sanborn map, History and Directory of Cass Co., 1908.

24. Prepared by
Deon Wolfenbarger; Lacey Alkire
Three Gables Preservation
9550 NE Cookingham Drive
Kansas City, MO 64157

25. Date of survey

26. On National Register
 Eligible for listing
 Individual
 District
 Local designation
 Eligible for local designation

27. Negative: roll# frame#





HARRISONVILLE HISTORIC RESOURCES

Resource No. 5

1. Property name, present

Allen Bank & Trust Co. Building
Property name, historic

2. Address/location

100 E. Pearl

4. Owner's name and address

Allen Bank and Trust

5. Building Structure
 Site Object

6. Use, present

commercial
 Use, original commercial

8. Date of construction (or estimate)

1959

9. Changes

Altered Addition Moved

10. Architect/engineer/designer

11. Contractor/builder/craftsman

12. Style

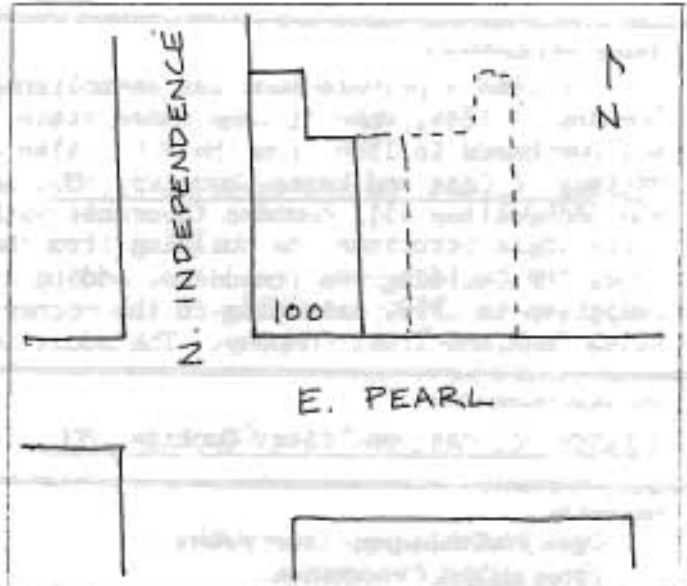
High Style Elements No academic style
 Modern Commercial/
 Vernaculat

71-69

13. Plan Shape

rectangular RC

7. Location Map



14. Number of stories

2

15. Roof type and material

flat/tar and gravel F+ 99

16. Type of construction

masonry UD

17. Exterior material(s)

40 55

18. Foundation material(s)

01

19. Porch(es)

20. Additional physical description

This corner building has fixed paneled plate glass windows on the east end of the facade and sectioned polished red marble on the west end. Above the first floor is sectioned granite with no windows. The west facade is new brick and a drive-up facility of brick has been added at the rear of the building. The main entrance on the south facade is centered, double aluminum frame glass doors.

21. Description of environment and outbuildings

Located on the west corner of the north side of the town square with a commercial building on its east. The east end of this block is a vacant lot.

22. History and significance

In 1868 a private bank was established by William H. Allen and became Allen Banking Company in 1884, when it came under state supervision. The first bank building on this site was purchased in 1886 from the W.H. Allen estate. It was described in the 1883 edition of History of Cass and Bates Counties, MO., as a "fine bank building and its interior fixtures and decorations will compare favorably with any in Northwest Missouri". This was a two-story brick structure one building from the west end of the north side of the square. In 1902, the building was remodeled, adding a third story. A complete new bank building was completed in 1959, extending to the corner of the block. In 1964, the name was amended to Allen Bank and Trust Company. The additions and alterations to the bank would make it (con't.

23. Sources of information

History of Cass and Bates Counties, MO., 1883, Allen Bank Brochure, 1968.

24. Prepared by

Deon Wolfenbarger; Lacey Alkire
Three Gables Preservation
9550 NE Cookingham Drive
Kansas City, MO 64157

25. Date of survey

1/91

26. On National Register
 Eligible for listing
 Individual
 District
 Local designation
 Eligible for local designation

27. Negative: roll# frame#



100 E. Pearl

22. (con't.) a non-contributing structure in a potential historic district.

LEN
BANK
AND
COMPANY

7
Savings
1982



Bank

ALLEN BANKING COMPANY



GO

HARRISONVILLE HISTORIC RESOURCES

1. Property name, present

Scott K. Friedrich, Attorney

Property name, historic

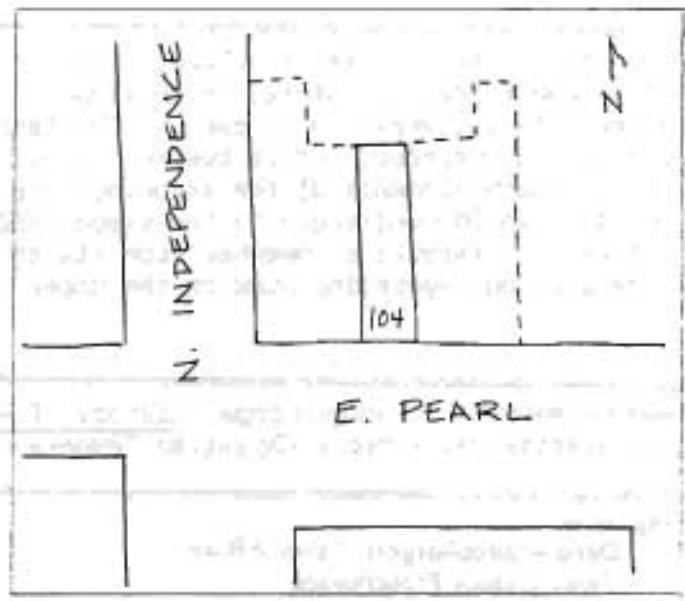
Christopher Building

2. Address/location

104 E. Pearl

4. Owner's name and address
Scott Friedrich

7. Location Map



5. Building Structure
 Site Object

6. Use, present commercial

Use, original commercial *02E*

8. Date of construction (or estimate)
c. 1890

9. Changes
 Altered Addition Moved *0080*

10. Architect/engineer/designer

11. Contractor/builder/craftsman

12. Style High Style *Victorian Commercial*
 Elements *Single Entry with Display*
 No academic style *Windows 40 64*

13. Plan Shape
rectangular *RC*

14. Number of stories
2

15. Roof type and material
flat/tar and gravel *ft PR 99*

16. Type of construction
brick *UD*

17. Exterior material(s)
brick *30* other *30 59*

18. Foundation material(s)
stone *40*

19. Porch(es)
R1

20. Additional physical description

The shopfront area of this building has a slightly off-center, recessed entry of a wood framed oval glass door. The shopfront transoms are closed down with wood panels and a cloth awning covers this area. The second story features three 1/1 wood frame double hung windows with arched brick lintels and painted metal sills. A brick corbeled cornice with stringcourses is above three recessed brick rectangular designs. Decorative cast iron pilasters frame the building.

21. Description of environment and outbuildings

Located on the north side of the town square with commercial buildings on either side. The east end of this block is a vacant lot.

22. History and significance This structure, known as the Christopher Building, was the location of Christopher Brothers store, established in 1874 by J. H. Christopher, selling boots and shoes. A millinery shop known as "The Bazaar" was in the building in the 1890's with Annie Flora as proprietor. Other businesses have been a telephone office and dress shop. As the basic design elements of the structure are in place, especially on the second story, this building would contribute to the visual and historic character of a potential historic district. Detracting somewhat from its architectural integrity, is the apparent sand-blasting and repointing work on the upper level.

23. Sources of information Sanborn maps, History of Harrisonville, MO., 1988, Healthful Cooking, index of advertisers, Women's Christian Temperance Union, c. 1892-1897.

24. Prepared by
Deon Wolfenbarger; Lacey Alkire
Three Gables Preservation
9550 NE Cookingham Drive
Kansas City, MO 64157

25. Date of survey 1/91

26. On National Register
 Eligible for listing
 Individual
 District
 Local designation
 Eligible for local designation

27. Negative: roll# frame#





ALLEN BANKING COMPANY



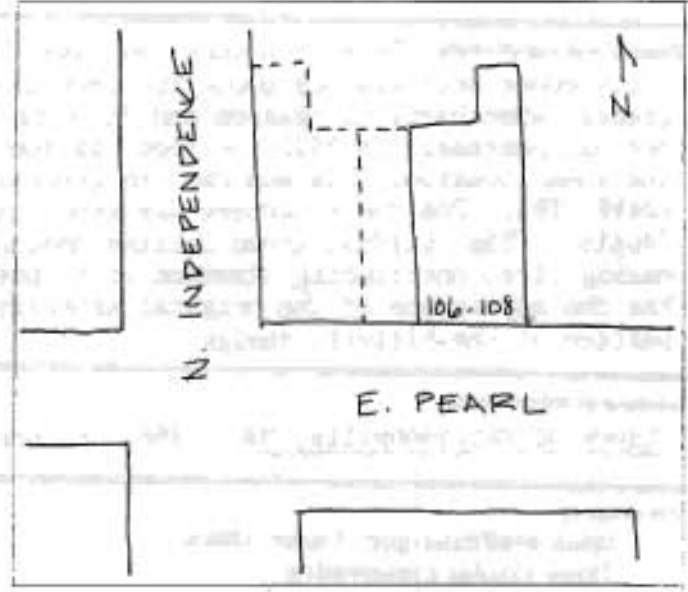
GOLDEN CLASSICS JEWELRY



NA

HARRISONVILLE HISTORIC RESOURCES

Resource No. 2,3

1. Property name, present Golden Classics Jewelry - 106 Nancy's Hallmark Haven - 108 Property name, historic 106-108 East Pearl Street Building	7. Location Map 
2. Address/location 106-108 E. Pearl	
4. Owner's name and address Timothy Sousse 600 Osage Harrisonville, MO 64701	
5. <input checked="" type="radio"/> Building <input type="radio"/> Structure <input type="radio"/> Site <input type="radio"/> Object	
6. Use, present commercial Use, original commercial 02E	
8. Date of construction (or estimate) c. 1890	14. Number of stories 2
9. Changes <input type="radio"/> Altered <input type="radio"/> Addition <input type="radio"/> Moved ADD	15. Roof type and material flat/tar and gravel F+ PR 99
10. Architect/engineer/designer	16. Type of construction brick UD
11. Contractor/builder/craftsman	17. Exterior material(s) brick 30 other 30 20 40
12. Style <input type="radio"/> High Style <input checked="" type="radio"/> Elements <input type="radio"/> No academic style Victorian Commercial Multiple Entry with Display Windows 40 47	18. Foundation material(s) stone 40
13. Plan Shape rectangular RC	19. Porch(es) R1 AW
20. Additional physical description The shopfront of 106 has a centered recessed entry with a wood framed leaded glass door with closed transom. Metal framed plate glass windows sit on a wood paneled bulkhead. A hanging milk glass light fixture is centered in the entry. At 108, a cloth awning covers an angled recessed entry with a wood framed glass door at one side. Plate glass windows sit on a brick bulkhead. The signboard area of each business has been stuccoed. An upstairs entrance is between the businesses and is a wood frame glass door with a two-sectioned fixed pane transom. The second story of the building features six 1/1 wood frame double hung windows partially closed down with decorative wood panels. Stone keystones (one damaged) accent the arched vertical brick lintels with stone sills. The brick corbeled cornice also features recessed brick rectangular panels and brick stringcourses. A cast iron lintel separates the second story from the first.	

21. Description of environment and outbuildings

Located on the north side of the town square with a commercial building on the west and an empty lot on the east.

22. History and significance This structure has always held two businesses. 106 had been part of Christopher Brothers dry goods for several years. 108 was the location of Borous Brothers grocery when Harry R. Pearson and Ed Deane purchased it in 1897. In 1899, Pearson bought out his partner. In 1925, he took his son into partnership and died in 1944, 47 years in the same location. His son ran the grocery until 1955 when it became Brandt's Appliance until 1981. Pearson's Grocery was known as "The Wolferman Store" between Kansas City and Joplin. This building group retains most of its design features from the historic period, making it a contributing structure to a potential historic district. 106 in particular has the appearance of the original storefront, while 108's storefront openings follow the pattern of the historic design.

23. Sources of information

History of Harrisonville, MO., 1988, Sanborn maps.

24. Prepared by

Deon Wolfenbarger; Lacey Alkire
Three Gables Preservation
9550 NE Cookingham Drive
Kansas City, MO 64157

25. Date of survey 1/91

26. On National Register
 Eligible for listing
 Individual
 District
 Local designation
 Eligible for local designation

27. Negative: roll# frame#





GOLDEN CLASSICS JEWELRY

NANCY'S *Hallmark* HAVEN



GOLDEN CLASSICS JEWELRY

NANCY'S *Hallmark* HAVEN



HARRISONVILLE HISTORIC RESOURCES

1. Property name, present
 Van's Flowers and Things - 200
 Scott Steckly Baseball Cards - 202
Property name, historic
 Del K. Hall Building

2. Address/location
 200-202 E. Pearl

4. Owner's name and address
 Robert F. Van Heter
 304 W. Washington
 Harrisonville, MO 64701

5. Building Structure
 Site Object

6. Use, present commercial
 Use, original commercial 02E

8. Date of construction (or estimate)
 1902

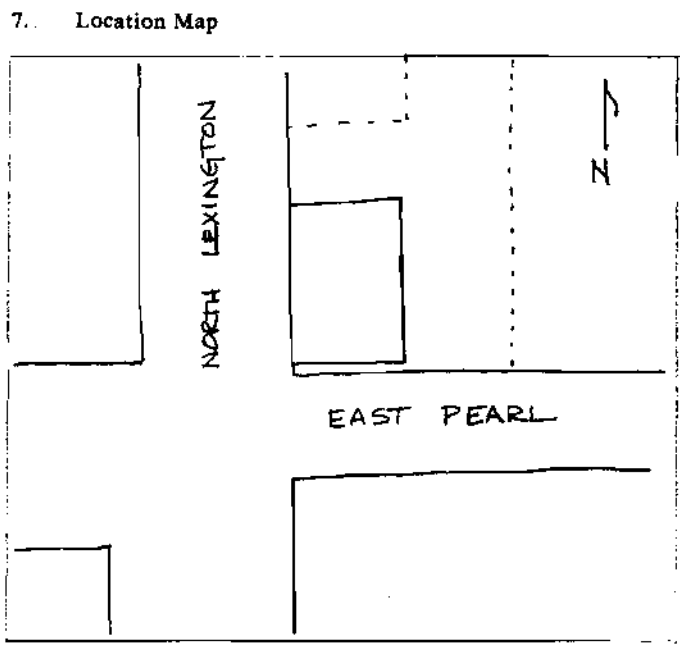
9. Changes
 Altered Addition Moved

10. Architect/engineer/designer

11. Contractor/builder/craftsman
 Harrisonville Foundry

12. Style High Style Victorian Commercial
 Elements Corner Entrance
 No academic style 40 63

13. Plan Shape
 rectangular RC



14. Number of stories
 2 / 1 story at rear

15. Roof type and material
 flat/tar and gravel Ft PR 99

16. Type of construction
 brick LD

17. Exterior material(s)
 brick, painted red 30 other 30 59

18. Foundation material(s)
 stone 40

19. Porch(es)
AW

20. Additional physical description
 This structure houses two businesses, each with separate entries. The entrance to 200 is angled to the corner and is a new aluminum frame glass door with sidelights, framed by iron pilasters. The entrance to 202 faces Pearl Street and is a step-up entry of a aluminum frame glass door with sidelights. Plate glass windows with a brick bulkhead are on each side. Iron pilasters inscribed with "Harrisonville Foundry" frame the shopfront sections. The first story level facing Lexington Street has five smaller fixed pane windows and one larger plate glass window. A flat metal awning wraps around the building and wood panels cover the shopfront transom area. An upstairs entrance faces Pearl Street and is a wood paneled and three light door with a two-sectioned transom. The second story windows are 1/1 wood frame with painted vertical brick lintels in a radiating design. The plain sills are iron. The cornice is decorated with recessed panels of angled, vertical brick with the addition of brick stringcoursing below. The coursed rubble stone foundation and basement windows are visible on the west facade.

21. Description of environment and outbuildings

Located on the northeast corner of the town square, a parking lot is on its east and a parking area is behind the building on the north. One story structures are on the rest of the block.

22. History and significance

Known as the "Del K. Hall Building", this structure housed two business locations. The post office was located at 200 from 1902 to 1925, when it moved to the new building at 201 W. Wall. Upstairs was the dentist office of Wilton French. 202 housed The News, a Cass County newspaper, in 1912 and later became a millinery shop. Although somewhat altered from its historical period, the structure retains enough integrity to be considered a contributing structure in a potential historic district. It is sited in a key corner location as well, making it important visually to the square.

23. Sources of information

Sanborn maps, History of Harrisonville

24. Prepared by

Deon Wolfenbarger; Lacey Alkire
Three Gables Preservation
9550 NE Cookingham Drive
Kansas City, MO 64157

25. Date of survey

2/91

26. On National Register
 Eligible for listing
 Individual
 District
 Local designation
 Eligible for local designation
-
-

27. Negative: roll# frame#

(attach black and white photograph here)



Van's
Men's & Child

E. PEARSON ST
N. LINDEN ST



HARRISONVILLE HISTORIC RESOURCES

Resource No.25a

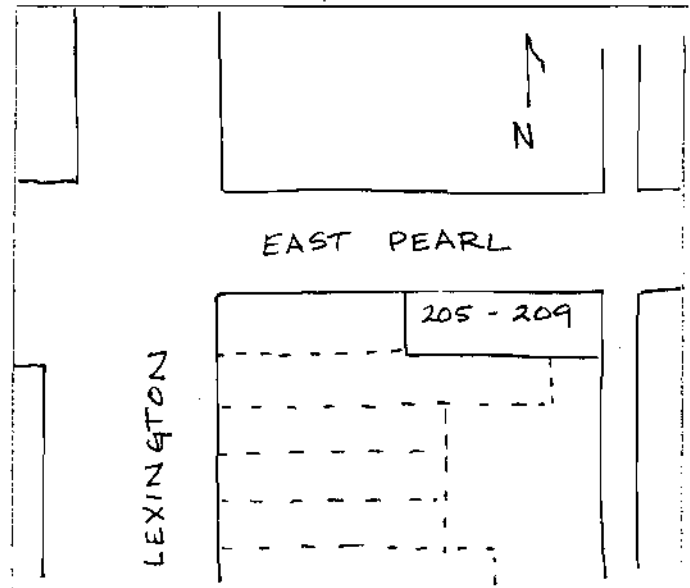
1. Property name, present

vacant

Property name, historic

205-209 East Pearl Street

7. Location Map



2. Address/location

205-209 E. Pearl

Building

4. Owner's name and address

County Square Investment Corp.
 P. O. Box K
 Harrisonville, MO 64701

5. Building Structure
 Site Object

6. Use, present commercial

Use, original commercial 02E

14. Number of stories

1

15. Roof type and material

flat/tar and gravel F+ 99

16. Type of construction

brick UD

17. Exterior material(s)

brick, painted 30

18. Foundation material(s)

01

19. Porch(es)

8. Date of construction (or estimate)

c. 1886 - 1892

9. Changes

 Altered Addition Moved 0000

10. Architect/engineer/designer

11. Contractor/builder/craftsman

12. Style High Style
 Elements
 No academic style 69

13. Plan Shape

rectangular RC

20. Additional physical description

This long building has three entrances for separate businesses, each a recessed entry with angled, dovetailed brick bulkheads and plate glass windows on each side. The door for 205 is a wood door; 207 is a wood framed glass door; 209 is a wood paneled and nine top light door. All have covered transoms. The shopfront transom is covered with panels and an iron lintel is visible above. The plain cornice is capped with tile coping.

21. Description of environment and outbuildings

Located just east of the town square, a two story brick structure is on the west and an alley is on the east.

22. History and significance

This building is an example of the utilitarian uses of structures off of the square. From 1892 to around 1902 it was used as a warehouse and in 1909 was a marble works shop. The Express Office was located in 205 in 1918.

23. Sources of information

Sanborn maps.

24. Prepared by

Deon Wolfenbarger; Lacey Alkire
Three Gables Preservation
9550 NE Cookingham Drive
Kansas City, MO 64157

25. Date of survey 2/91

26. On National Register
 Eligible for listing
 Individual
 District
 Local designation
 Eligible for local designation

27. Negative: roll# frame#

(attach black and white photograph here)



Police





ONE
WAY
→

HARRISONVILLE HISTORIC RESOURCES

Resource No. 30

1. Property name, present
City of Harrisonville, Police
Department
Property name, historic
208 East Pearl Street Building

2. Address/location
208 E. Pearl

4. Owner's name and address
City of Harrisonville
P. O. Box 367
Harrisonville, MO 64701

5. Building Structure
 Site Object

6. Use, present COMM
Use, original commercial DE

8. Date of construction (or estimate)
c. 1919 - 1934

9. Changes
 Altered Addition Moved 0000

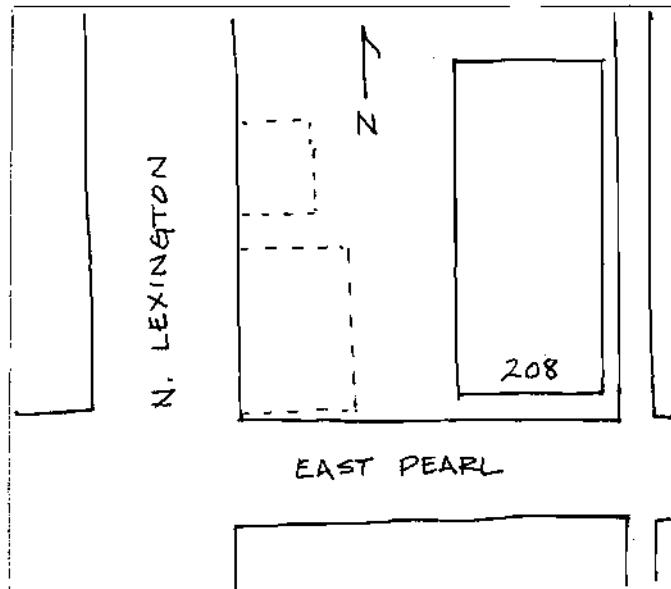
10. Architect/engineer/designer

11. Contractor/builder/craftsman

12. Style High Style Art Deco
 Elements Broad-front
 No academic style
72 65

13. Plan Shape
rectangular RC

7. Location Map



14. Number of stories
1

15. Roof type and material
flat/tar and gravel Ft PR 99

16. Type of construction
glazed brick UD

17. Exterior material(s)
yellow brick facade 30 65 other 70 65

18. Foundation material(s)
01

19. Porch(es)

20. Additional physical description

This structure originally had two entrances on the front facade, the east one is now closed. Each entry had a stone pediment decorated with carved flowers and scrollwork. The open entry is a new aluminum frame glass door with transom. New aluminum frame small rectangular windows line the front facade and have angled concrete bulkheads. A garage bay is at the east edge of the structure. The cornice is decorated with rectangular brick patterns and stone molded lintels are below the stone capped parapet roofline. The sides of the building reveal the glazed brick used for construction. Because the lot slopes downward toward the north, the back of the building is at a lower level.

21. Description of environment and outbuildings

Located just east of the town square, this building has a parking area on its west and a one story brick on its east. The west end of the block has a two story brick structure.

22. History and significance

This building was the location of White Motor Company and in 1936 became the Herb Acuff Motor Company, a Chevrolet sales room and garage, until 1960. The front of the building was used as a bus depot. The facade retains a high degree of architectural integrity. It is a good representative of its time and type of structure, and would be a contributing element in a potential historic district.

23. Sources of information

Sanborn maps, Cass County Democrat

24. Prepared by

Deon Wolfenbarger; Lacey Alkire
Three Gables Preservation
9550 NE Cookingham Drive
Kansas City, MO 64157

25. Date of survey

2/91

-
26. On National Register
 Eligible for listing
 Individual
 District
 Local designation
 Eligible for local designation

27. Negative: roll# frame#

(attach black and white photograph here)

POLICE

HERNIMONT



HARRISONVILLE HISTORIC RESOURCES

Resource No. _____

1 Property name, present

Property name, historic

Byram House

2 Address/location

1101 E. Pearl

4 Owner's name and address

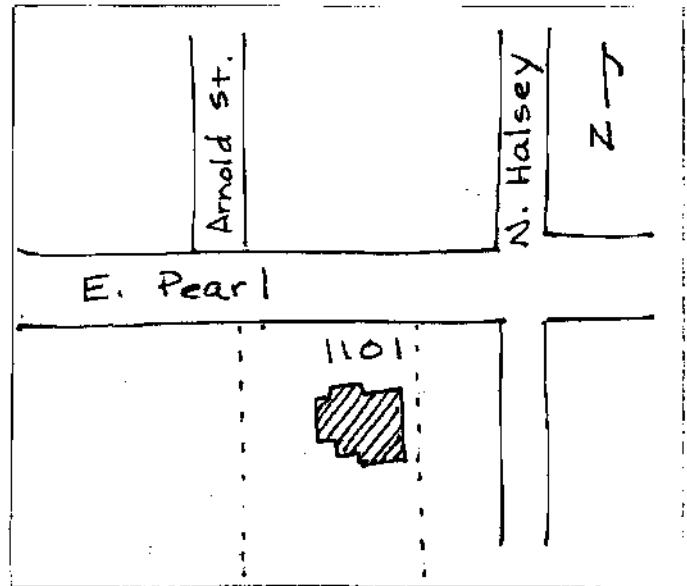
Obermiller

5 Building Structure
 Site Object

6 Use, present residential

Use, original residential DIA

7. Location Map



8. Date of construction (or estimate)

c. 1900

9. Changes

 Altered Addition Moved

10. Architect/engineer/designer

11. Contractor/builder/craftsman

C. B. Price

12. Style High Style
 Elements
 No academic style 45 21

13. Plan Shape

irregular 1R

14. Number of stories

2

15. Roof type and material HP 63

hipped with turret/comp. shingle

16. Type of construction DR

frame wu

17. Exterior material(s)

wood clapboard 21 other 20

18. Foundation material(s)

stone 40

19. Porch(es)

wrap around WA

20. Additional physical description

The wrap around porch of this house has a hipped roof supported by five wood columns set on brick piers. The front steps, porch floor and balustrade are all wood and the handrail endpost is turned wood. The front door is wood and glass with transom and sidelights of leaded glass. A two story turret is to the right and has six 1/1 windows with wood surrounds. The turret is capped with a metal finial. Molding and dentil trim outline the porch roof and main roof cornice. A pair of windows with lancet details over a single pane are at the second story level. A curved dormer with a turret roof has paired, leaded glass windows. The east and west facades have gable roof, wood shingled dormers. The east facade has a second set of steps leading up to the porch and a side entry. A new wood deck has been added at back. A brick chimney is on the left portion of the roof.

21. **Description of environment and outbuildings**

Located on a residential street east of the town square, a gravel drive on the east leads back to a small, detached front gable garage. The large lot is treed.

22. **History and significance** This house was built by C.B. Price for Oscar W. Byram, a judge and land trader, who came to Cass County after the Civil War. The house originally had no indoor plumbing, but did have electricity. Plumbing was added in 1923. Originally set on sixty acres, it stayed in possession of Byram relatives until 1974. Because of the high degree of integrity of this Queen Anne, it could be included in a multiple property nomination.
-

23. **Sources of information**

present owner, plat maps.

24. **Prepared by**

Deon Wolfenbarger; Lacey Alkire
Three Gables Preservation
9550 NE Cookingham Drive
Kansas City, MO 64157

25. **Date of survey**

4/91

26. On National Register
 Eligible for listing
 Individual
 District
 Local designation
 Eligible for local designation
-

27. **Negative: roll# frame#**

(attach black and white photograph here)



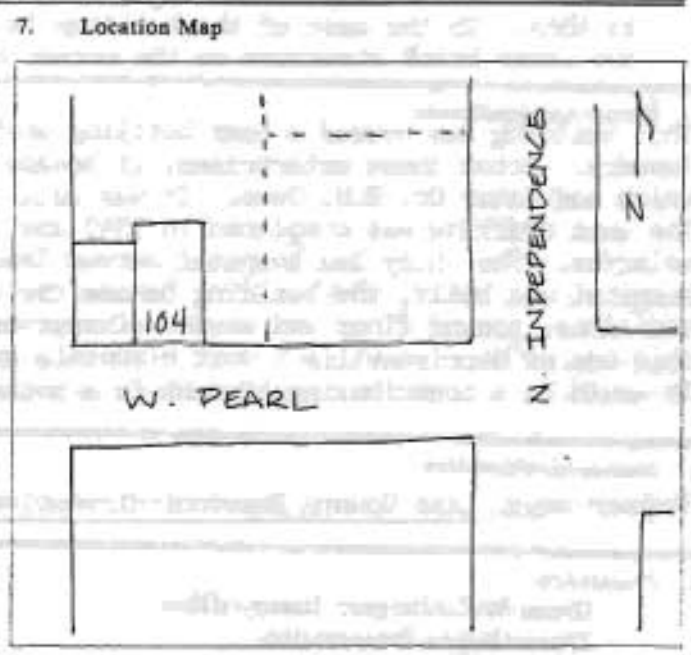
HARRISONVILLE HISTORIC RESOURCES

Resource No. 72

1. Property name, present
Dunsworth Estates
 Property name, historic
104 West Pearl Street Building

2. Address/location
 104 W. Pearl
other name Memorial Hospital

4. Owner's name and address Harrisonville Retirement Home
 MALTC Associates
 P. O. Box 526
 Harrisonville, MO 64701



5. Building Structure
 Site Object

6. Use, present commercial
 Use, original commercial ODE, O2G, 12B, OIE

8. Date of construction (or estimate)
 c. 1886 - 1892

9. Changes
 Altered Addition Moved OODD 1946

10. Architect/engineer/designer

11. Contractor/builder/craftsman

12. Style High Style Queen Anne Commercial
 Elements Multiple Entry with Display
 No academic style Windows (altered)
43 67

13. Plan Shape
 rectangular RC

14. Number of stories
2 - 2

15. Roof type and material
flat/tar and gravel Ft

16. Type of construction
UD

17. Exterior material(s)
stucco/galvanized iron 61 59 other 40 59

18. Foundation material(s)
stone 40

19. Porch(es)
AW 21

20. Additional physical description
 This building has four entrances on the front facade, some used only as emergency exits. The two on the western portion of the building are newer wood with thin rectangular single panes. One has a covered transom, the other has an open transom. The next door to the east is wood with a two-sectioned transom. The last door to the east is aluminum frame, louvered door with sidelights and two-sectioned transom. Three 1/1 windows are on the first story, each in rectangular frames. The second story features two semi-hexagonal bays, above the eastern and western most entrances. Each bay has three 1/1 windows and four other 1/1 windows in rectangular frames are on the second story. All have aluminum frame storms. The decorative molding and trim on the building are of galvanized iron, painted. Running below the bays is stringcoursing and pellet molding. This section of the building has a cornice supported by decorative brackets. The highly patterned effect on the cornice is characterized by recessed square panels, corbeling and molded trim. The western portion of the building is an addition, built in 1946 and also features stucco, although smooth. The windows are 6/6 in rectangular frames. Two entrances are (con't.)

21. Description of environment and outbuildings

Located just west of the town square the newer addition on the west has a slightly lower roofline. A small park/sitting area is to the west of the addition and an alley is next to this. To the east of the building is a small vacant area, exposing the back of the two story brick structure on the corner of N. Independence and Pearl.

22. History and significance

This building has housed a beer bottling works, saloon, grocery, printing offices and a steam laundry. After these enterprises, it became an osteopathic hospital run by Dr. George C. Welch and later Dr. E.H. Owen. It was sold to the city and became Memorial Hospital in 1946. The west addition was completed in 1945 and the two buildings were separated by an overhead solarium. The thirty bed hospital served Cass Co. for nearly seventeen years. When the new hospital was built, the building became the Harrisonville Retirement Home. In spite of the additions, ground floor and window alterations, the remaining architectural features make this one of Harrisonville's most elaborate examples of Victorian Commercial architecture. It would be a contributing element in a potential local historic district.

23. Sources of information

Sanborn maps, Cass County Democrat-Missourian, Sept. 1990

24. Prepared by

Deon Wolfenbarger; Lacey Alkire
Three Gables Preservation
9550 NE Cookingham Drive
Kansas City, MO 64157

25. Date of survey

2/91

26. On National Register

Eligible for listing

Individual

District

Local designation

Eligible for local designation

27. Negative: roll# frame#



104 W. Pearl

20. (con't.)

recessed, one framed by stone veneer, the other with a shed roof. Recessed from the top of the roof is the second floor. Stone coping runs along the roof line of the newer section.



HARRISONVILLE HISTORIC RESOURCES

Resource No. _____

1. Property name, present
Tarkington-Mockbee House
Property name, historic
~~Elmcrest~~

2. Address/location
105 N. Price

4. Owner's name and address

5. Building Structure
 Site Object

6. Use, present residential
Use, original residential IA

8. Date of construction (or estimate)
1847

9. Changes
 Altered Addition Moved *0000*

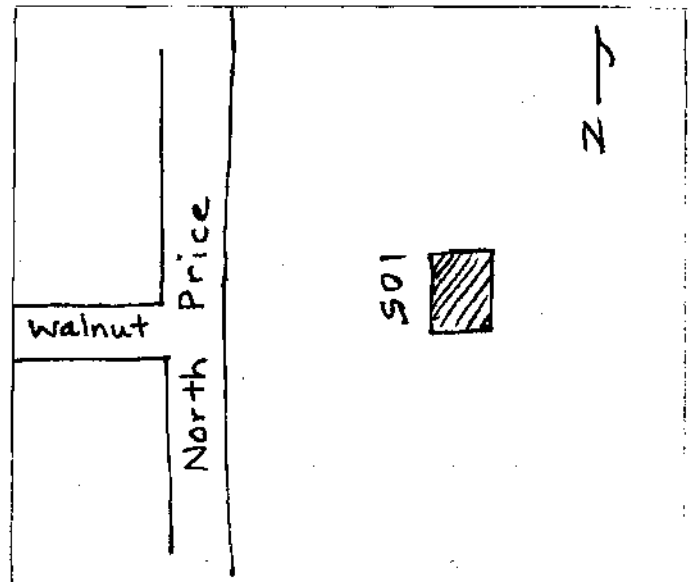
10. Architect/engineer/designer

11. Contractor/builder/craftsman

12. Style High Style
 Elements Greek Revival, Temple Front
 No academic style *31 18*

13. Plan Shape
rectangular, with back addition
RC

7. Location Map



14. Number of stories
2

15. Roof type and material *GB 63*
side gable/comp. shingle

16. Type of construction
brick *LB*

17. Exterior material(s)
red brick *30* other *30 20*

18. Foundation material(s)
stone *40*

19. Porch(es)
gable roof, two story, full
PO SI

20. Additional physical description

The gable roof full porch was added to the original building. Its two story classical columns are of solid concrete and are set on stone. A half-round one story brick entry is centered in the facade and has a wood and glass door with stone lintel. A window with stone lintel and sill is on each side. A metal pole railing lines the deep porch. The symmetrical facade has wood frame windows with transoms and vertical brick lintels. The gable portion of the porch roof contains one 1/1 newer window. Two corbeled brick chimneys are at each end of the side gable roof. A one story side porch is on the south and is enclosed with panels and tall glass windows.

21. Description of environment and outbuildings

The large lot is treed and the building is set back from the street. A front, center sidewalk leads up to the house from the street. A circular driveway provides access to a detached two car gable roof garage on the south side. The house is on a residential street east of the town square.

22. History and significance Built by Whitney Tarkington in 1847, the house originally had six rooms. Cuthbert Mockbee purchased the house in 1859. The two story porch with concrete columns was added when John Davis owned the property. He moved the original stoop porch to the south facade. Their daughter, Martha Stuart, who inherited the property, died in 1951. Pre-Civil War structures are rare in Cass Co. due to Order No. 11; Harrisonville contains most of the county's antebellum structures. In spite of alterations, it remains a representative of a rare property type. It would be eligible for listing in the National Register in a multiple property nomination. It is probable that the porch was built before 1940 therefore it may also have acquired its own significance.
-

23. Sources of information

Mo. Historic Sites Catalogue, 1963, Harrisonville Historical Trail Brochure, Historical Society files.

24. Prepared by

Deon Wolfenbarger; Lacey Alkire
Three Gables Preservation
9550 NE Cookingham Drive
Kansas City, MO 64157

25. Date of survey 4/91

26. On National Register
 Eligible for listing
 Individual
 District
 Local designation
 Eligible for local designation
-

27. Negative: roll# frame#

(attach black and white photograph here)



HARRISONVILLE HISTORIC RESOURCES

Resource No. 13-16

1. Property name, present
 101 - Anderson & Milholland Law Office
 103 - vacant/105-B.J.'s Shoe Emporium (Con't.)
 Property name, historic
 101-111 East Wall Street Building

2. Address/location
 101 - 111 E. Wall

4. Owner's name and address
 A.J. Anderson; P.O. Box A, Harrisonville
 James Labitska; Rt. 2 Bx 59, Peculiar, MO 64078
 County Square Invest.; PO Box K, Harrisonville

5. Building Structure
 Site Object

6. Use, present commercial
 Use, original commercial E

8. Date of construction (or estimate)
 1900 - 1902

9. Changes
 Altered Addition Moved

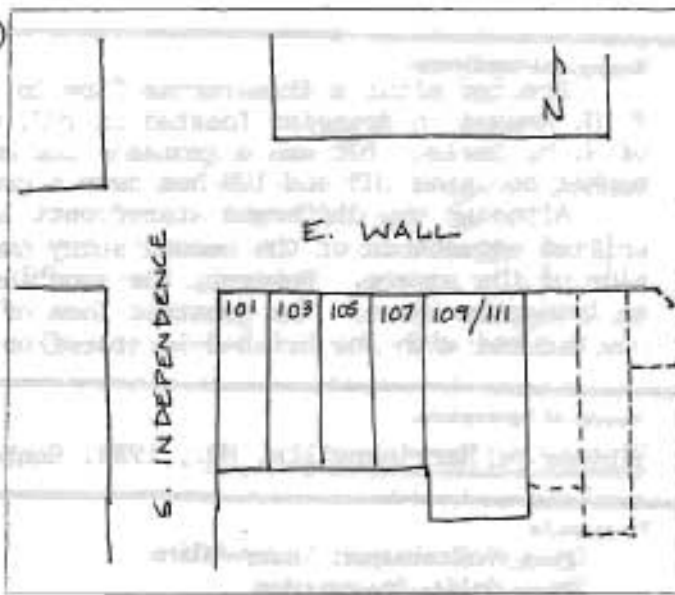
10. Architect/engineer/designer

11. Contractor/builders/craftsman
 Harrisonville Foundry

12. Style High Style Victorian Commercial
 Elements Multiple Entry with
 No academic style Display Windows

13. Plan Shape *67*
 rectangular *RC*

7. Location Map



14. Number of stories
 2

15. Roof type and material
 flat/tar and gravel *F+PR 99*

16. Type of construction
 brick *LD*

17. Exterior material(s)
 brick *30* *30 59*
40

18. Foundation material(s)
 stone *40*

19. Porch(es)
R1

20. Additional physical description

This long brick building is divided into six different shopfronts. The second story is visually similar with all windows being 1/1 wood frame double hung with plain stone lintels and stone coursing running below. Beginning with the west end of the building, the first four bays contain three windows each, the remaining three bays contain paired windows. Brick engaged piers separate each bay. A brick corbeled cornice is capped by a stone parapet. A cast iron lintel separates the two stories and is decorated with a fleuron motif. The shopfront areas vary. 101 has an angled, recessed entry of a wood frame glass door with transom and paired wood frame 1/1 double hung windows to the side, within a bricked in shopfront. 103 has a wood paneled and three light door with transom on the west edge of the shopfront and paired wood frame 1/1 windows set within the bricked in area. The center recessed entry of 105 is a double wood frame glass door with transom and plate glass windows are on each side over brick bulkheads. An upstairs entry on the east is a wood frame and glass door with a tall transom. 107 has a slightly recessed center entry of a wood frame glass door (con't.)

21. Description of environment and outbuildings

Located on the west end of the south side of the town square, this long building is part of a block of one and two story structures.

22. History and significance

Erected after a disasterous fire in 1900, this building has housed many businesses. F. H. Howard, a druggist located in 103, came to Harrisonville in 1906, buying the stock of S. M. Davis. 101 was a grocery for many years, as was 107. A restaurant and meat market occupied 105 and 109 has been a general merchandise store and gentlemen's furnishings. Although the different storefronts have received various alterations over the years, the unified appearance of the second story contributes to the visual continuity of the south side of the square. However, the sandblasting and repointing work of 103-111 does present an integrity issue. The greatest loss of architectural integrity on the first floor level has occurred with the bricked-in storefronts of 101 and 103. The remaining shops (con't.)

23. Sources of information

History of Harrisonville, MO., 1988, Sanborn maps.

24. Prepared by

Deon Wolfenbarger; Lacey Alkire
Three Gables Preservation
9550 NE Cookingham Drive
Kansas City, MO 64157

25. Date of survey

26. On National Register
 Eligible for listing
 Individual
 District
 Local designation
 Eligible for local designation

27. Negative: roll# frame#



101 - 111 E. Wall

1. (con't.) 107 - vacant/ 109-111 Cass County Annex #2
20. (con't.)with a two-sectioned transom. Lattice covers the signboard area. A centered, recessed entry at 109-111 is a double door, wood paneled with top glass and the sectioned transoms are covered. Dentil wood trim is above the plate glass windows and decorative iron fencing is at the window bottoms.
22. (con't.) retain their original pattern of openings.






THE GREAT
100

100

B.J.'S SHOE EMPORIUM

Everything
Reduced
35
All Sales
are
Final!

GOING
Out of
business!
Total
Liquidation



B.J.'S

Everything
Reduced
1/2
All Sales
are
Final!



TM
ENG
OF

ONE WAY

RESTAURANT

HARRISONVILLE HISTORIC RESOURCES

Resource No. 17

1. Property name, present
 Cathleen Shine, Attorney
 Property name, historic
 Bank of Harrisonville

2. Address/location
 113 E. Wall

4. Owner's name and address
 Cathleen Shine
 P.O. Box 342
 Harrisonville, MO 64701

5. Building Structure
 Site Object

6. Use, present commercial
 Use, original commercial OOD

8. Date of construction (or estimate)
 c. 1900-1902

9. Changes
 Altered Addition Moved

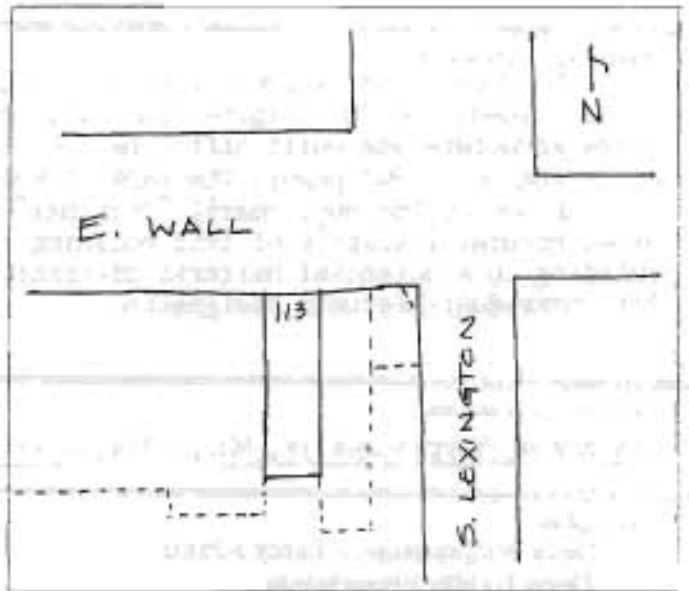
10. Architect/engineer/designer

11. Contractor/builder/craftsman

12. Style High Style Victorian Commercial
 Elements (Richardsonian Elements)
 No academic style 47 64 Single Entry w/ Display Windows

13. Plan Shape
 rectangular
RC

7. Location Map



14. Number of stories
 2

15. Roof type and material
 flat/tar and gravel F+ PR 99

16. Type of construction
 stone UD

17. Exterior material(s)
 stone 40 other 40

18. Foundation material(s)
 stone 40

19. Porch(es)

20. Additional physical description
 The shopfront area has an entry to the side approached by stone steps. The door is a single light door with fixed transom. Large, recessed display windows with three flush, fixed transom lights, painted white, are to the side. Directly above are large fixed transoms that have been covered. Cut stone piers with rusticated stone capitals frame the windows and recessed entry. The bulkhead also displays the rusticated art stone. The three second story windows are 1/1, double hung with fixed single light transom. The middle window features a cut stone leaf design surround and above a stone drip mold. The side windows have rusticated lintels and cut stone egg and dart design. Stone coursing below begins and ends in a leaf design medallion. A stone dentil cornice supports the stone parapet with an inscription plate reading "Bank of Harrisonville". Below are triple engaged columns on a leaf design base and a curved stone stringcourse.

21. Description of environment and outbuildings

Located on the south side of the town square with commercial buildings on either side. This structure has a cornice higher than any on the south side.

22. History and significance

The Bank of Harrisonville was established in 1883 with a \$20,000 capital. E. C. Deacon was president and the original building on this site was a two story brick. The present stone structure was built after the 1900 fire that destroyed the south side of the square. According to a 1903 paper, the Bank of Harrisonville was known as "The Good Roads Bank".

As one of the most nearly "original" appearing structures on the square, the basic architectural integrity of this building is high. It would therefore be a contributing building to a potential historic district, and with further investigation, may be eligible for individual historic designation.

23. Sources of information

History of Harrisonville, MO., 1988, History and Directory of Cass Co., MO., 1908, Sanborn map

24. Prepared by

Deon Wolfenbarger; Lacey Alkire
Three Gables Preservation
9550 NE Cookingham Drive
Kansas City, MO 64157

25. Date of survey

1/91

26. On National Register

Eligible for listing

Individual

District




Local designation

Eligible for local designation

27. Negative: roll# frame#



BANK OF
HAYFORDVILLE



CAUTION & SHINE
BY PHONE AT 1234



HARRISONVILLE HISTORIC RESOURCES

Resource No. 18

1. Property name, present

vacant

Property name, historic

115 East Wall Street Building

2. Address/location

115 E. Wall

4. Owner's name and address

Cathleen Shine

P.O. Box 342

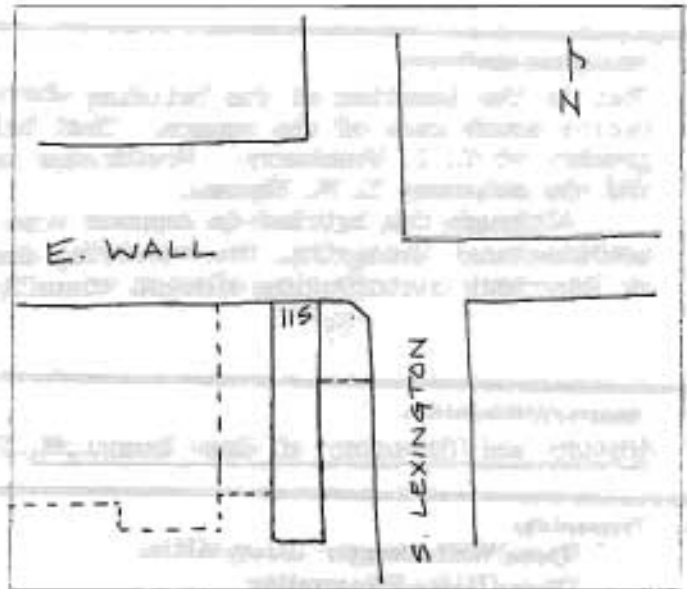
Harrisonville, MO 64701

5. Building Structure
 Site Object

6. Use, present commercial

Use, original commercial DE

7. Location Map



8. Date of construction (or estimate)

c. 1900-1902

9. Changes

Altered Addition Moved *GOOD*

10. Architect/engineer/designer

11. Contractor/builder/craftsman

12. Style High Style Victorian Commercial
 Elements Single Entry with Display Windows
 No academic style *607*

13. Plan Shape

rectangular *RC*

14. Number of stories

2

15. Roof type and material

flat/tar and gravel *FT PR 99*

16. Type of construction

brick *UD*

17. Exterior material(s)

brick *30 other 30*

18. Foundation material(s)

stone *40*

19. Porch(es)

20. Additional physical description

The altered shopfront area has an entry to one side that is a wood-framed glass door with fixed transom. Aluminum frame sectioned plate glass windows are to the side. The original transom area above has been bricked in. An upstairs entrance on the west end is a wooden door with a double transom, the top being covered with wood. Two pressed metal design cast iron pilasters frame the shopfront. The second story has two arched windows with vertical arched brick lintels, each 1/1 with aluminum frame storm doors. A pressed metal cornice with dentil frieze caps the building with corner finials.

21. Description of environment and outbuildings

Located near the east end of the south side of the town square, with a one story building on its east and a two story building on the west.

22. History and significance

This is the location of the building where the fire of 1900 started that destroyed the entire south side of the square. That building, owned by James S. Wooldridge, housed the grocery of C. C. Granberry. Wooldridge had his law office and library in the building, as did the attorney T. N. Haynes.

Although the bricked-in transom area on the storefront level detracts from the building's architectural integrity, the remaining design elements, mass, and form make the structure an important contributing element visually in a potential historic district.

23. Sources of information

History and Directory of Cass County, MO, 1908., Sanborn maps.

24. Prepared by

Deon Wolfenbarger; Lacey Alkire
Three Gables Preservation
9550 NE Cookingham Drive
Kansas City, MO 64157

25. Date of survey

1/91

26. On National Register

Eligible for listing

Individual

District

Local designation

Eligible for local designation

27. Negative: roll# frame#





HARRISONVILLE HISTORIC RESOURCES

Resource No. 19

1. Property name, present
Shelter Insurance
Property name, historic

117 East Wall Street Building

2. Address/location

117 E. Wall

4. Owner's name and address

Gordon Hanneitan
410 E. Waltmire Rd.
Raymore, MD 64083

5. Building Structure
 Site Object

6. Use, present commercial

Use, original commercial ODE

8. Date of construction (or estimate)

c. 1913-1917

9. Changes

 Altered Addition Moved

10. Architect/engineer/designer

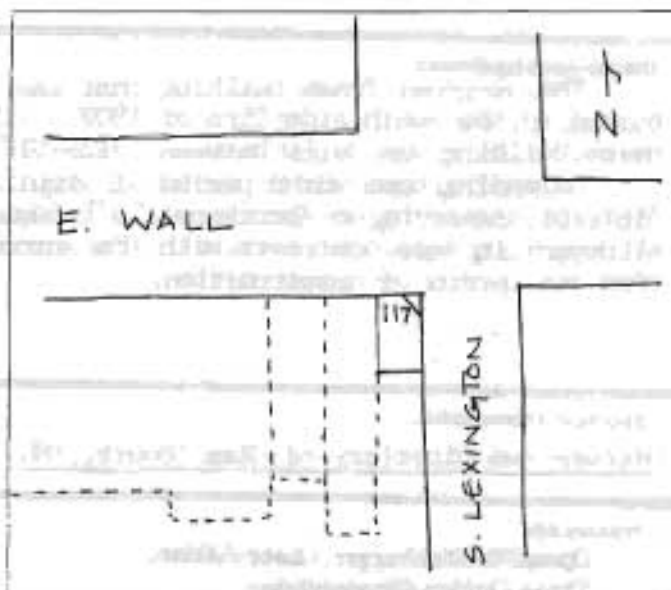
11. Contractor/builder/craftsman

12. Style High Style Vernacular Commercial
 Elements Corner Entrance
 No academic style 63

13. Plan Shape

rectangular RC

7. Location Map



14. Number of stories

1

15. Roof type and material

flat/tar and gravel Ft PR 99

16. Type of construction

brick UB

17. Exterior material(s)

brick 30 other 59 40

18. Foundation material(s)

stone 40

19. Porch(es)

20. Additional physical description

This one story building has a corner entry facing northeast. The entrance is a double, single panel, glass and wood door with transom, framed by pressed design cast iron pilasters. The large recessed display windows have a cast iron lintel above. A cut stone parapet caps the building.

21. Description of environment and outbuildings

Located on the east end of the south side of the town square with a building on its west. It is the only one story building on the south side of the square.

22. History and significance

The original frame building that was on this site was owned by Arthur Conger and burned in the south side fire of 1900. It was a loan and abstract business. The present brick building was built between 1913-1917 and has accomodated offices.

Depending upon which period of significance is decided upon for a potential historic district centering on Harrisonville's Square, this building may be a contributing structure. Although its mass contrasts with the surrounding building, it does retain its integrity from its period of construction.

23. Sources of information

History and Directory of Cass County, MO., 1908, Sanborn maps.

24. Prepared by

Deon Wolfenbarger; Lacey Alkire
Three Gables Preservation
9550 NE Cookingham Drive
Kansas City, MO 64157

25. Date of survey

1/91

26. On National Register

Eligible for listing

Individual

District

Local designation

Eligible for local designation

27. Negative: roll# frame#





WATER

MILITARY
STOP

STOP

WATER
WATER
WATER

WATER

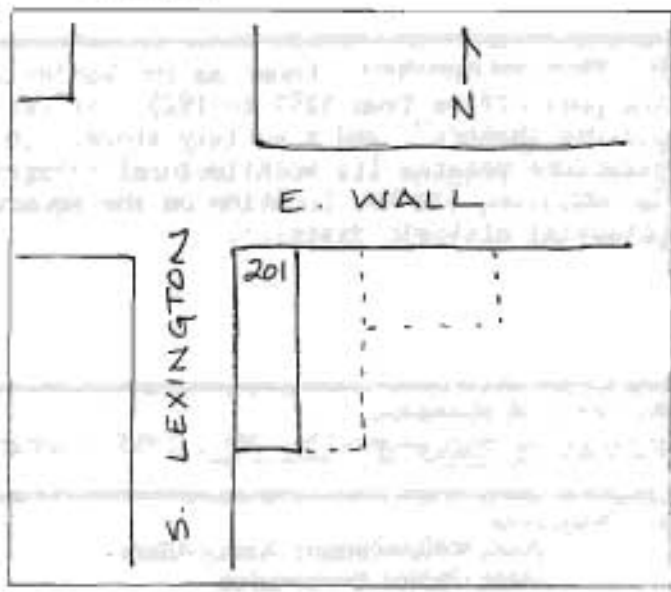
WATER

HARRISONVILLE HISTORIC RESOURCES

Resource No. 26

1. Property name, present
vacant

7. Location Map



Property name, historic
Wooldridge Building

2. Address/location
201 E. Wall

4. Owner's name and address
County Square Investment Corp.
P. O. Box K
Harrisonville, MO 64701

5. Building Structure
 Site Object

6. Use, present commercial
Use, original commercial 02E 04H

8. Date of construction (or estimate)
c. 1884

14. Number of stories
2 1

9. Changes
 Altered Addition Moved

15. Roof type and material
flat/tar and gravel Ft 99

10. Architect/engineer/designer

16. Type of construction
brick 4D CB

11. Contractor/builder/craftsman

17. Exterior material(s)
brick 30 65 50 other

12. Style High Style Elements No academic style
Victorian Commercial
Multiple Entry with Display Windows

18. Foundation material(s)
stone 40

13. Plan Shape
rectangular RC

19. Porch(es)

20. Additional physical description

The shopfront area of this two story brick has large display windows (left one is covered) framed by cast iron pilasters. The transom area has been boarded over. A four panel wood double door with paired transoms and framed by cast iron engaged columns is placed in the middle of the facade. The second story windows are 2/2 double hung framed in segmental arches with radiating brick voussoirs. The metal cornice has a pressed design with brick rectangular patterns below. Rubble stone foundation is visible on the west side and a concrete block garage has been attached to the rear of the building.

21. Description of environment and outbuildings

Located on the southeast corner of the town square, this building has an almost identical structure on its east.

22. History and significance

Known as the Wooldrige Building this structure was the location of the post office from 1895 to 1925. At various other times it has housed a grocery, "moving picture theatre", and a variety store. In spite of its boarded up, vacant appearance, this structure retains its architectural integrity on both the storefront and upper levels. In addition, its key location on the square it would be a contributing building to a potential historic district.

23. Sources of information

History of Harrisonville, MO., 1988, Sanborn/Plat maps.

24. Prepared by

Deon Wolfenbarger; Lacey Alkire
Three Gables Preservation
9550 NE Cookingham Drive
Kansas City, MO 64157

25. Date of survey

26. On National Register
 Eligible for listing
 Individual
 District
 Local designation
 Eligible for local designation

27. Negative: roll# frame#



WESTERN AUTO
HOME OWNED

El
Chiquito

AMERICAN
ROAD

HARRISONVILLE HISTORIC RESOURCES

Resource No. 27

1. Property name, present

vacant

Property name, historic

203 East Wall Street Building

2. Address/location

203 E. Wall

4. Owner's name and address

County Square Investment Corp.

P. O. Box K

Harrisonville, MO 64701

5. Building Structure
 Site Object

6. Use, present commercial

Use, original commercial OAE

8. Date of construction (or estimate)

1902

9. Changes

 Altered Addition Moved

10. Architect/engineer/designer

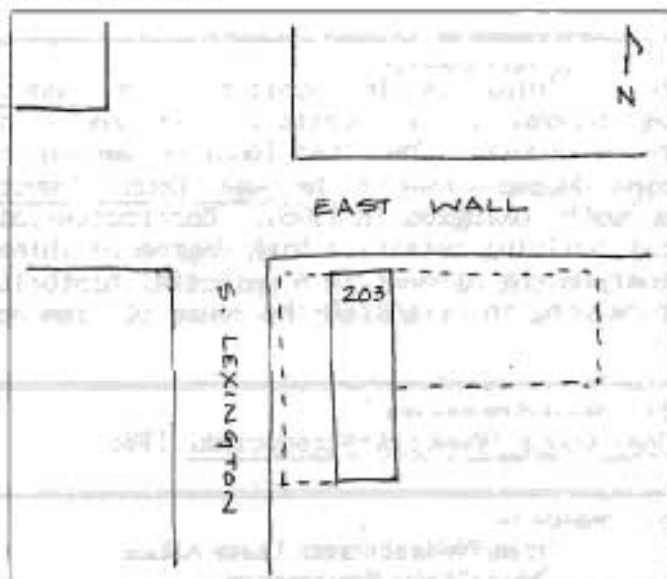
11. Contractor/builder/craftsman

12. Style High Style Victorian Commercial
 Elements Multiple Entry with Display Windows
 No academic style

13. Plan Shape

rectangular RC

7. Location Map



14. Number of stories

2

15. Roof type and material

flat/tar and gravel

16. Type of construction

brick WD

17. Exterior material(s)

brick 30 - other 30

18. Foundation material(s)

OI

19. Porch(es)

R1

20. Additional physical description

This building has an angled recessed, step-up entry of a wood paneled (with top glass missing) door, with transom above. Tongue-in-groove paneling surrounds the entry. Two large wood frame plate glass windows are to the left and are framed by cast iron pilasters. The second floor features three 1/1 windows under segmental brick arched lintels. The plain sills are iron. The cornice is decorated with two recessed rectangular brick panels and tile coping edges the roofline. An upstairs entry is at the right edge of the building and is a multi-light wood frame door with transom.

21. Description of environment and outbuildings

Located just east of the town square, a similar two story brick structure is on its west and a one story, newer building is on its east.

22. History and significance

This building was the location of the Cass County Democrat from 1902 - 1958. The newspaper was founded by C.W. Steele in 1881 and is now the oldest and most widely circulated paper in the county. The first location was in the middle of the west side of the square. The paper became known as the Cass County Democrat-Missourian in 1954 and moved to a new building on South Lexington in 1958. Constructed later to match the adjacent business to the west, this building retains a high degree of integrity from the historic period. It would be a contributing element in a potential historic district. Its corner location makes it important in helping to establish the sense of time and place on the square.

23. Sources of information

Cass County Democrat-Missourian, 1981

24. Prepared by

Deon Wolfenbarger; Lacey Alkire
Three Gables Preservation
9550 NE Cookingham Drive
Kansas City, MO 64157

25. Date of survey

2/91

26. On National Register
 Eligible for listing
 Individual
 District
 Local designation
 Eligible for local designation

27. Negative: roll# frame#



WESTERN AUTO
ASSOCIATE STORE HOME OWNED

El
Chaquita
MEXICAN
FOOD

3
8
0

HARRISONVILLE HISTORIC RESOURCES

Resource No. 108

1. Property name, present

vacant

Property name, historic

101-103 West Wall Street Building

2. Address/location

101-103 W. Wall

4. Owner's name and address

County Square Investment Corp.

P. O. Box K

Harrisonville, MO 64701

5. Building Structure
 Site Object

6. Use, present commercial

Use, original commercial *DE*

8. Date of construction (or estimate)

c. 1892

9. Changes

 Altered Addition Moved

10. Architect/engineer/designer

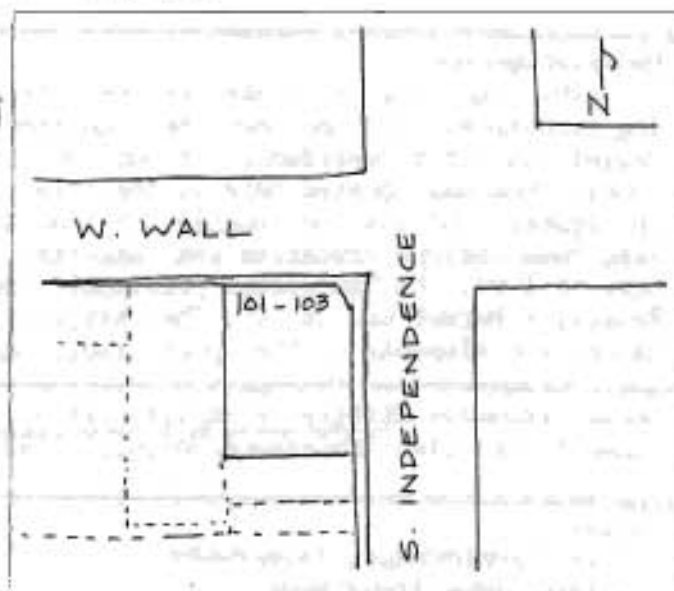
11. Contractor/builder/craftsman

12. Style High Style *Italianate Commercial*
 Elements *Corner Entrance*
 No academic style *72 63*

13. Plan Shape

rectangular *RC*

7. Location Map



14. Number of stories

2

15. Roof type and material

flat/ tar and gravel *Ft 99*

16. Type of construction

brick *LB*

17. Exterior material(s)

brick *30 20* other *20 90*

18. Foundation material(s)

stone *90*

19. Porch(es)

20. Additional physical description

The main entrance to this building is recessed and angled to the corner. It is a single door, two paneled and framed by pressed design cast iron pilasters. Additional entrances facing Wall include a single wood door with transom and a glass and wood door recessed at west end. Cast iron pilasters separate the large rectangular plate glass windows with covered transoms. The second story features windows in segmental arches with decorative pedimented hood molds. Painted stone sills are plain. Upper sashes have been covered and the lower sashes are either one or two lights. The highly decorative cornice is supported by large curving brackets and dentil trim. A frieze with an alternating circle and rectangle motif is directly below. The east facade has no windows on the first story and second story windows are similar except without the hood molds.

21. Description of environment and outbuildings

Located on the southwest corner of the town square with commercial buildings on each end.

22. History and significance

This building is located on the site of New York pioneer, Henry Baker's general store log structure. 101 has been the location of 1st National Bank, founded in 1877 with H. C. Daniels as first president. It was the first bank to fail in Harrisonville in 1893. Cass County Bank was located here at the time of the south side fire in 1900 and was nearly lost to flames. 103 was the location of the Silver Moon restaurant in the late 1890's and has also been various groceries and bakeries. The jewelry store of Will T. Price was located here in 1907. He had worked previously for L. O. Kunze for forty years. In the late 1940's Russell's Market was in 101. The basically original storefront openings, as well as the decorative elements of the upper level, make this building a good representative of (Con't.)

23. Sources of information History of Harrisonville, MO., 1988, Healthful Cooking, Index of Advertisers, Women's Christian Temperance Union, c. 1892-1897, Historical Society photos, Sanborn maps.

24. Prepared by

Deon Wolfenbarger; Lacey Alkire
Three Gables Preservation
9550 NE Cookingham Drive
Kansas City, MO 64157

25. Date of survey

1/91

26. On National Register
 Eligible for listing
 Individual
 District
 Local designation
 Eligible for local designation

27. Negative: roll# frame#



101 - 103 W. Wall

22. (con't.) its period and style. In spite of apparent sandblasting and closed-in second story windows, it would be a significant contributing building to a potential historic district.



HARRISONVILLE HISTORIC RESOURCES

Resource No. 1

1. Property name, present
Cass County Courthouse
Property name, historic

2. Address/location
104 W. Wall

4. Owner's name and address
L Cass County

5. Building Structure
 Site Object

6. Use, present courthouse
Use, original courthouse 04J

8. Date of construction (or estimate)
1897

9. Changes
 Altered Addition Moved

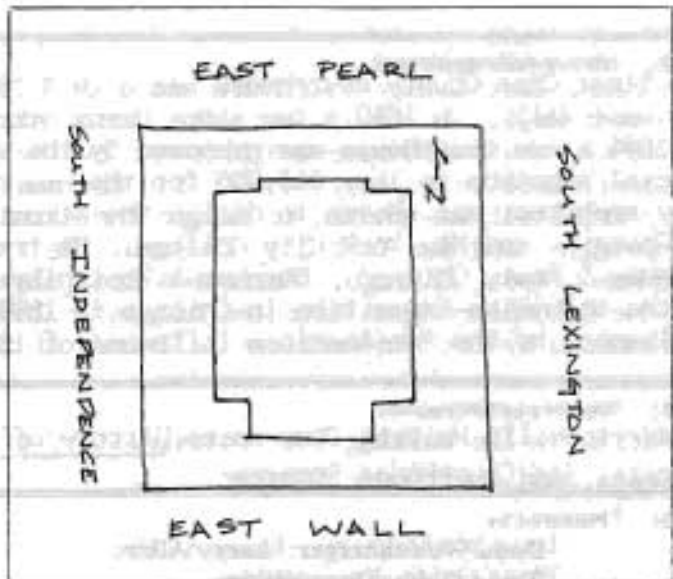
10. Architect/engineer/designer
William C. Root

11. Contractor/builder/craftsman
Thomas Wilson-

12. Style High Style 55
 Elements Italian Renaissance
 No academic style

13. Plan Shape
rectangular RC

7. Location Map



14. Number of stories
3

15. Roof type and material
pyramidal hipped HP TW

16. Type of construction
brick UD

17. Exterior material(s)
brick, yellow 30 other 40 30

18. Foundation material(s)
stone 40

19. Porch(es)
RIBA

20. Additional physical description

The cut stone foundation contains recessed rectangular, two light windows. A wide stone belt course marks the first floor level. Recessed brick areas on this level create a rusticated effect and horizontal coursing creates visual floor divisions on all four facades. Cartouches are located on each corner of the structure, below the sill coursing on the third floor. Heavily decorated brackets support the shingle hipped roof. Two brick chimneys, trimmed with cut stone, are at the north facade. The window fenestration on all sides of the structure is 1/1, double hung, in rectangular frames. The first floor windows have radiating voussoirs with flat arch lintels and stone sills coursing below. The second floor windows are more decorative using stone drip molds above with stone sills below. Paired windows framed by ionic pilasters are on the third floor and ionic columns separate the window bays. Arched, covered transoms are above, stone sills below. Above the transoms, radiating brick voussoirs are accented with keystones.

SOUTH FACADE

The south elevation is the main facade and has a double, single panel door as the primary(con't.)

21. Description of environment and outbuildings

Situated in the center of a Shelbyville square plan, the courthouse is on an elevated, treed lot and is fenced by a course stone wall. The southwest corner of the lot contains a "Doughboy", World War I memorial.

22. History and significance

The first Cass County courthouse was a 14 X 18 foot structure built in 1837 and located at 200 west Wall. In 1843 a two story brick structure was built as the courthouse in the square. In 1894 a new courthouse was proposed by the voters. The Court was petitioned to order a special election to levy \$45,000 for the new building. William C. Root, a prominent Kansas City architect was chosen to design the structure. Born in 1859 in Atlanta, Root was schooled in Georgia and New York City College. He trained in the office of his brother's firm, Burnham & Root, Chicago. Burnham & Root played a significant role in planning the architecture of the Columbian Exposition in Chicago in 1893, and it has been suggested that Root was influenced by the Pan-American influence of the Exposition. After working on an assignment (con't)

23. Sources of information

Harrisonville Walking Tour notes, History of Harrisonville, A History of Mo's Counties, County Seats, and Courthouse Squares

24. Prepared by

Deon Wolfenbarger; Lacey Alkire
Three Gables Preservation
9550 NE Cookingham Drive
Kansas City, MO 64157

25. Date of survey

2/91

26. On National Register

Eligible for listing

Individual

District

Local designation

Eligible for local designation

27. Negative: roll# frame#



CASS COUNTY COURTHOUSE

104 W. Wall

#20. (con't.)

entrance. The entrance has a flat roof portico with box cornice and frieze, supported by ionic columns and two brick piers with corinthian capitals. A series of stairs leads up to the entrance and a memorial stone is to the west of the entrance. The central bay has two balconies featuring turned balustrades at the second and third story levels. To the east of the balconies is a small four story, modified, attached tower with a pyramidal roof. At the fourth story level are paired square shape windows with stone sills. Raised garland stone wreath designs adorn each side of the windows. A large campanile is to the west of the balconies, and has paired rounded arch windows near the roof level. A fleur-de-lis molding trims the four sides of the tower. Above the paired windows is a Roman numeral clock with stone coursing below. Above the clock are paired fixed pane square windows with wide stone lintels and stone sills. Raised brick pilasters with ionic capitals separate the framed windows. Brick stringcoursing separates the pilasters and molded consoles supporting the cornice table. Above is a balcony with plain balustrade. Brick piers and stone ionic columns support the pyramidal hipped tower roof.

NORTH FACADE

A projecting central bay accomodates a secondary entrance of a double, single panel door with transoms. A low shed roof supported by metal poles covers the entry. Above is a large fixed transom flanked by smaller transoms. Above molded brick around the entrance is the date "1897" in raised stone Roman numerals. A flat roof box cornice over the entrance is supported by brackets and consoles. Each corner of the cornice is topped with a stone urn. A different window treatment is used on this central bay being 1/1, double hung set in rounded arch frames. Raised brick piers, supporting brick arches, frame the windows. The central window has a large cornice beneath it and the two side windows have smaller cornices supported by brackets. The entire window area has a molded brick surround.

EAST/WEST FACADES

Paired windows with fixed transoms, framed by raised brick molding and topped with drip molds are on the first floor of the side facades. Directly above the drip mold is a balcony design with swags. The west facade uses two bulls-eye windows surrounded by quoining with keystones.

#22.(con't.) in Kansas City, he remained, first self-employed, then in partnership with George W. Siemens. The Cass County Courthouse is the only courthouse he designed in Missouri. Root died in 1925.

Thomas Wilson was awarded the contract for construction of the courthouse with a bid of \$39,622, not including heating or plumbing. The total contract was awarded for \$39,997. The bond election was held on March 14, 1896 and voters approved the bond issue by a 2,035 to 972 vote, 90 votes over the required 2/3 majority. W.B. Harrison was to act as general superintendent for the building of the structure at a pay rate of \$3.50 a day. County offices moved into the new building on Nov.3, 1897. The inscription on the limestone plaque, located on the southwest corner of the building reads, "Court House finished Nov.1, 1897. W.C. Root, Arch., Thos. Wilson, Con't., Downing Miller, Agt., W.B. Harrison, Sup't."

All of the woodwork in the courthouse was hand-benched and hand-finished by a cabinet maker who had moved to Harrisonville from Nebraska about 1892. Zachariah Lutes also did the woodwork for the Commerce Bank of Kansas City.

(over)

The Cass County Courthouse is significant in architecture as an excellent representative of the Italian Renaissance style as applied to courthouse design. It is also significant as the only courthouse in the state of Missouri designed by William Root, a prominent Kansas City architect. It is associated with the development of Cass County, and in particular, with the physical development of the Square in Harrisonville. As with most county courthouses, it is significant in the areas of law and politics/government. It would be individually eligible for listing in the National Register of Historic Places.









HARRISONVILLE HISTORIC RESOURCES

Resource No. 107

1. Property name, present
Lynn Ballew, Attorney

Property name, historic

105 West Wall Street Building

2. Address/location

105 W. Wall

4. Owner's name and address

Lynn Ballew

5. Building Structure
 Site Object

6. Use, present commercial

Use, original commercial ODE

8. Date of construction (or estimate)

1907; c. 1940

9. Changes

Altered Addition Moved

0000

10. Architect/engineer/designer

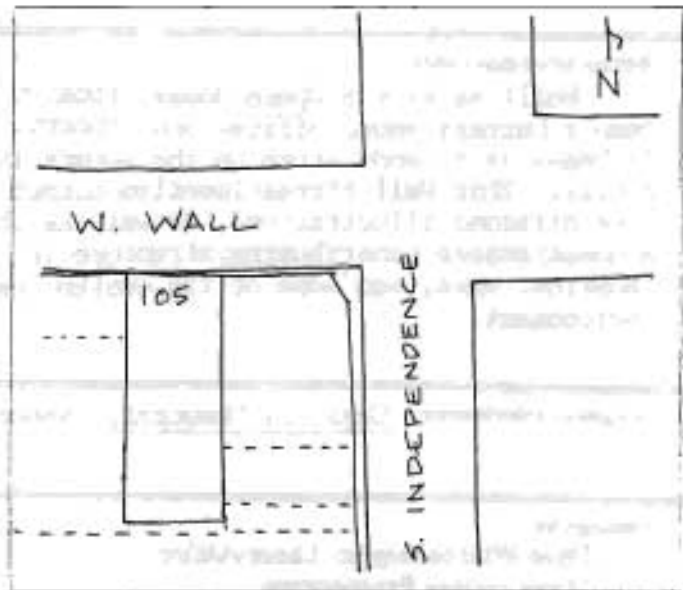
11. Contractor/builder/craftsman

12. Style High Style Modern Vernacular Commercial
 Elements No academic style
Multiple Entry with Display
67 Windows

13. Plan Shape

rectangular RC

7. Location Map



14. Number of stories

2

15. Roof type and material

flat/tar and gravel Ft 99

16. Type of construction

brick UD

17. Exterior material(s)

brick/wood clapboard 30 21 other 30 71

18. Foundation material(s)

stone 40

19. Porch(es)

20. Additional physical description

The shopfront of this building has been altered and now has two entrances at each end. Each is a nine light wood paneled door, slightly recessed. Four fixed pane rectangular windows are between the entries and each has a composition shingle hipped roof. A brick bulkhead is below. The second story features four sets of paired 1/1 double hung windows with painted brick sills and lintels. Painted brick coursing divides the upper story into two bays and also visually separates it from the first story. The cornice is unadorned except for tile coping on the roofline.

21. Description of environment and outbuildings

Located just west of the town square with a one story commercial building on the west and a two story on the east.

22. History and significance

Built as Wirt's Opera House, located on the second floor, in 1907, this building has also been a harness shop, offices and grocery. In 1945, Scavuzzo's Grocery moved to this location. It began as a candy store on the square in 1922, operated by Santo "Charly" Scavuzzo, from Sicily. This Wall Street location closed in 1981. The remodeling of the second story (see attached illustration), as well as the first floor alterations, make this structure a questionable contributing structure in a potential historic district. However, its location, mass, and some of its design features do contribute to the visual character of its environment.

23. Sources of information Cass Co. Democrat, Sanborn maps.

24. Prepared by


Deon Wolfenbarger; Lacey Alkire
Three Gables Preservation
9550 NE Cookingham Drive
Kansas City, MO 64157

25. Date of survey 1/91

26. On National Register
 Eligible for listing
 Individual
 District
 Local designation
 Eligible for local designation

27. Negative: roll# frame#





HARRISONVILLE HISTORIC RESOURCES

1. Property name, present
Senior Citizen's Multipurpose Center

Property name, historic

2. Address/location

200 W. Wall

4. Owner's name and address

Cass Co. Council on Aging
Cass Co. Courthouse
Harrisonville, MD 64701

5. Building Structure
 Site Object

6. Use, present commercial

Use, original commercial OAE

8. Date of construction (or estimate)

C. 1902

9. Changes

Altered Addition Moved OOOO

10. Architect/engineer/designer

11. Contractor/builder/craftsman

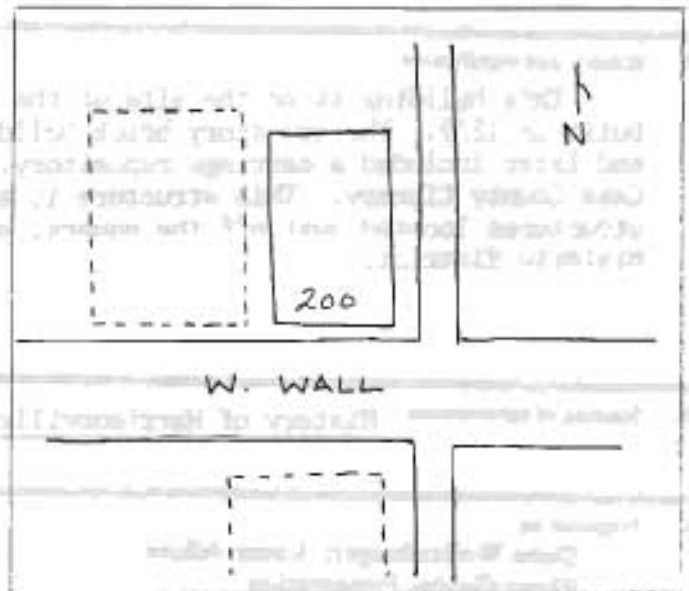
LA

12. Style High Style Victorian Commercial
 Elements Multiple Entry with Display
 No academic style Windows

13. Plan Shape

rectangular RC

7. Location Map



14. Number of stories

2

15. Roof type and material

flat/tar and gravel Ft 99

16. Type of construction

brick

17. Exterior material(s)

brick 30 other 71 30

18. Foundation material(s)

O1

19. Porch(es)

20. Additional physical description

Two entrances are about centered in the facade. Each is a single wood door with covered transoms above and set within a segmented arch of radiating brick voussoirs. Modern plate glass windows replace original windows on the first story. The second story windows are 1/1 double hung with arched brick lintels. The brick corbeled cornice is set above brick stringcoursing. Tile coping caps the roofline.

21. Description of environment and outbuildings

Located just west of the town square with an alley on its east and commercial property on the west.

22. History and significance

This building is on the site of the first Cass County Courthouse - a log structure built in 1837. The two story brick building was built as a farm implement warehouse and later included a carriage repository. From 1954 to 1962, it was the location of the Cass County Library. This structure is a good example of the simple, more functional structures located just off the square, and would be a contributing element of a potential historic district.

23. Sources of information History of Harrisonville, MO., 1988, Sanborn maps.

24. Prepared by

Deon Wolfenbarger; Lacey Alkire
Three Gables Preservation
9550 NE Cookingham Drive
Kansas City, MO 64157

25. Date of survey

1/91

26. On National Register
 Eligible for listing
 Individual
 District
 Local designation
 Eligible for local designation

27. Negative: roll# frame#

(attach black and white photograph here)



SENIOR CITIZENS
MULTI-PURPOSE CENTER

ONE WAY

HARRISONVILLE HISTORIC RESOURCES

Resource No. 77

1. Property name, present
County Courthouse Annex I

Property name, historic
Post Office United States

2. Address/location
201 W. Wall

4. Owner's name and address
Cass County
Cass Co. Courthouse
Harrisonville, MO 64701

5. Building Structure
 Site Object

6. Use, present commercial
Use, original commercial OH

8. Date of construction (or estimate)
1925

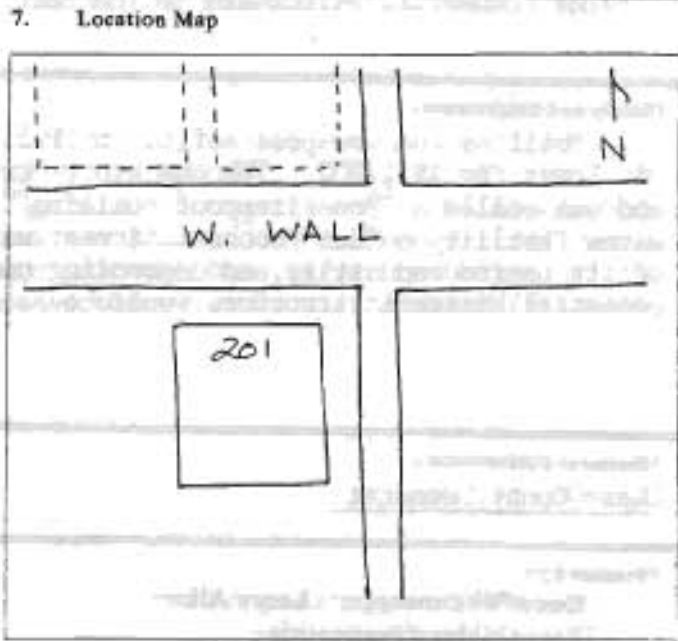
9. Changes
 Altered Addition Moved

10. Architect/engineer/designer
Landberg, A.M.

11. Contractor/builder/craftsman
A. M. Landberg, St. Louis, MO

12. Style High Style Elements No academic style
Colonial Revival
51 99

13. Plan Shape
rectangular
RC



14. Number of stories
1

15. Roof type and material
flat/tar and gravel F+ PL 99

16. Type of construction
brick WD

17. Exterior material(s)
brick 30 40

18. Foundation material(s)
concrete 65

19. Porch(es)
R1

20. Additional physical description
The entry to this one story brick building is recessed and framed by a pedimented doorway. Windows are 12/12, double hung in rectangular frames with stone sills and contained within recessed, rounded, arched panels. The box cornice is molded and displays dentil trim and supports a balustrade parapet. The secondary facades are similar and feature paired windows with multiple light transoms in segmented arches. Out stone coursing is below. A brick chimney is at the rear of the structure.

21. Description of environment and outbuildings

Located on a street near the town square with a residential area to the west and other commercial structures to the east.

22. History and significance

Built as the new post office in 1925, the contract was awarded to A. M. Lundberg of St. Louis for \$41,700. The one story brick building with full basement measured 62' X 64' and was called a "non-fireproof building". The structure remained the post office until a new facility on East Mechanic Street was built in 1964. This structure is a good example of its period and style, and depending upon the period of significance chosen for a potential historic structure, would be a contributing building.

23. Sources of information

Cass County Democrat

24. Prepared by

Deon Wolfenbarger; Lacey Alkire
Three Gables Preservation
9550 NE Cookingham Drive
Kansas City, MO 64157

25. Date of survey

1/91

26. On National Register
 Eligible for listing
 Individual
 District
 Local designation
 Eligible for local designation

27. Negative: roll# - frame#

(attach black and white photograph here)



HARRISONVILLE HISTORIC RESOURCES

Resource No. 84

1. Property name, present
Harrisonville Electric Supply

Property name, historic
New Method Laundry Building

2. Address/location
202 W. Wall

4. Owner's name and address
David Rodney
P. 12
Lake Lotawana, MO 64063

5. Building Structure
 Site Object

6. Use, present commercial
Use, original commercial OJE

8. Date of construction (or estimate)
1929

9. Changes
 Altered Addition Moved

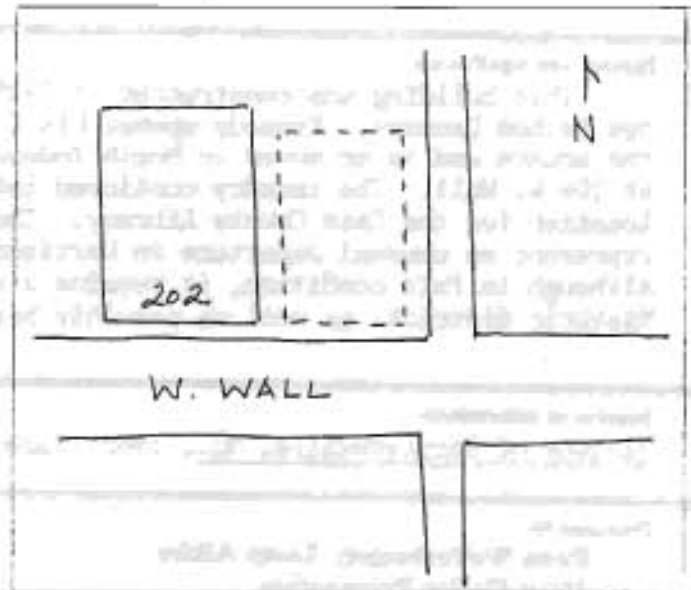
10. Architect/engineer/designer

11. Contractor/builder/craftsman
B4 65

12. Style High Style Tudor Revival
 Elements Artistic Front
 No academic style

13. Plan Shape
rectangular RC

7. Location Map



14. Number of stories
2

15. Roof type and material
gable/composition shingle GB 63 64

16. Type of construction
stucco/lathe UD DR

17. Exterior material(s)
stucco 61 20 other 20 40

18. Foundation material(s)
stone 10

19. Porch(es)

20. Additional physical description
This building is divided into five bays, with the end bays having high pitched gables. Half-timbers and 8/8 double hung windows are in the gables. Each end bay also contains entrances. The west door is a multi-light double door and the east door is a double, single panel wood with a high pitched gable decorated with half-timbers. The rest of the shopfront is divided into three large multi-light rectangular windows with wood lintels. Decorative half-timber piers with small gable caps divide the windows. Immediately above at the second story is a series of sectioned windows which angle inward from the roof, covered with an asbestos shingle roof. Random, rubble stone is used at the ground level.

21. Description of environment and outbuildings

Located on a street near the town square, a residential area is to the west and other commercial structures are to the east.

22. History and significance

This building was constructed in 1929 for the business of Edward Foster Kennedy, the New Method Laundry. Kennedy opened his first laundry in 1897 on East Pearl Street, near the square and later moved to North Independence Street. In 1915, the laundry was located at 104 W. Wall. The laundry continued into the 1930's. From 1962 to 1969 this was the location for the Cass County Library. The style and construction materials of this building represent an unusual departure in Harrisonville for commercial/industrial structures. Although in fair condition, it remains a significant contributing element to a potential historic district, as well as possibly being eligible for individual designation.

23. Sources of information

History of Harrisonville, MO., 1988, Sanborn maps.

24. Prepared by

Deon Wolfenbarger; Lacey Alkire
Three Gables Preservation
9550 NE Cookingham Drive
Kansas City, MO 64157


25. Date of survey

1/91

26. On National Register
 Eligible for listing
 Individual
 District
 Local designation
 Eligible for local designation

27. Negative: roll# frame#





HARRISONVILLE HISTORIC RESOURCES

Resource No. 85

1. Property name, present

Property name, historic
Joseph Volle House/Mrs. D. K. Hall House

2. Address/location

204 W. Wall

4. Owner's name and address

5. Building Structure
 Site Object

6. Use, present residential

Use, original residential DIA

8. Date of construction (or estimate)
c. 1890

9. Changes
 Altered Addition Moved

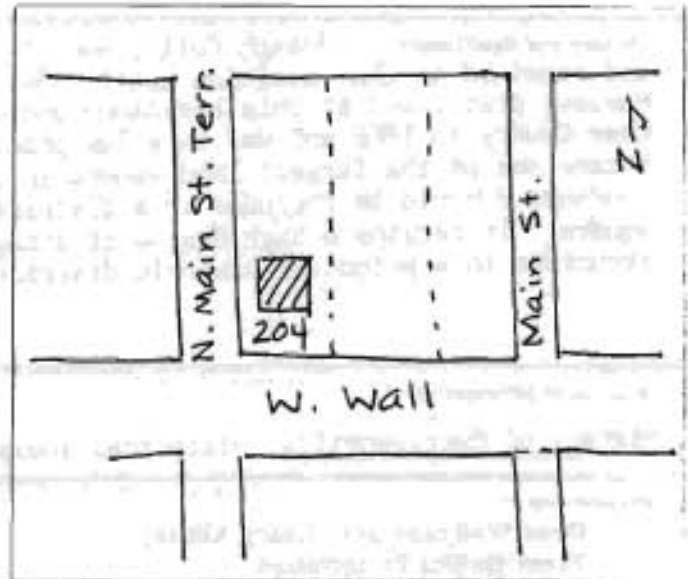
10. Architect/engineer/designer

11. Contractor/builder/craftsman

12. Style High Style Elements Foursquare
 No academic style 01

13. Plan Shape
square SQ

7. Location Map



14. Number of stories
2

15. Roof type and material
hipped/comp. shingle HP 63

16. Type of construction
brick UD

17. Exterior material(s)
brown brick 30 other 20 40

18. Foundation material(s)
stone 40

19. Porch(es)
wrap-around WA

20. Additional physical description

The hipped roof of this wrap-around porch is supported by square wood posts set on brick piers. Turned wood spindles make up the balustrade and lattice covers the open area below. Concrete steps lead up to the wood floor porch. The entrance is a wood framed and glass door with an applied wood garland decoration. A large 1/1 window to the west has a plain stone sill. The second story features two 1/1 windows with same sills. A gable roof dormer is wood paneled and contains two windows with lancet muntins. A brick chimney is centered. Red brick quoining around all windows and door provide accent detailing. Red brick is also used as dovetailed joints at the structure's corners. A back porch has a shed roof.

21. Description of environment and outbuildings

Located just west of the town square, a commercial structure is to the east. A parking lot backs up to the property on the north and an alley is on the east.

22. History and significance

Joseph Volle, son of John Volle, was appointed postmaster in 1921 and remained in that position until 1934. He died in 1945. Mrs. D.K. Hall (Lucy Jane Hawley) also lived at this residence and died there in 1931. D.K. Hall came to Cass County in 1866 and was in a law practice with his nephew Judge Noah M. Givan. He became one of the largest land owners in the county and died in 1905. This simple foursquare could be included in a district nomination due to its proximity to the square. It retains a high degree of integrity and would therefore be a contributing structure in a potential historic district.

23. Sources of information

History of Harrisonville, Historical Society files.

24. Prepared by

Deon Wolfenbarger; Lacey Alkire
Three Gables Preservation
9550 NE Cookingham Drive
Kansas City, MO 64157

25. Date of survey

4/91

26. On National Register
 Eligible for listing
 Individual
 District
 Local designation
 Eligible for local designation

27. Negative: roll# frame#





HARRISONVILLE HISTORIC RESOURCES

1. Property name, present

Property name, historic
John Volle House

2. Address/location

205 W. Wall

4. Owner's name and address

5. Building Structure
 Site Object

6. Use, present residential

Use, original residential OIA

8. Date of construction (or estimate)

c. 1900

9. Changes

Altered Addition Moved

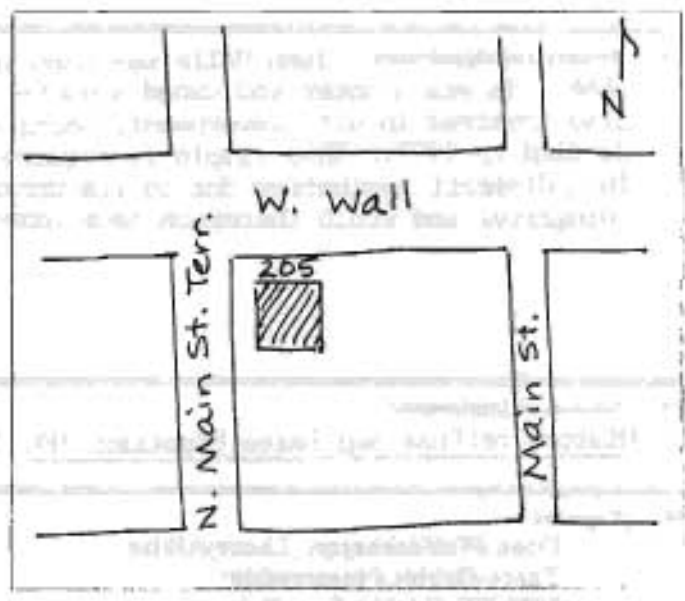
10. Architect/engineer/designer

11. Contractor/builders/craftsman

12. Style High Style
 Elements Foursquare
 No academic style OI

13. Plan Shape
square SQ

7. Location Map



14. Number of stories

2

15. Roof type and material

hipped/comp. shingle HP-63

16. Type of construction

brick UD

17. Exterior material(s)

yellow brick 30 other 40 30

18. Foundation material(s)

stone 40

19. Porch(es)

wrap-around
WA

20. Additional physical description

The hipped roof of this wrap-around porch is supported by wood tapered columns set on brick piers. Turned wood spindles compose the balustrade and lattice covers the open area below. Concrete steps lead up to the wood floor porch. The main entry door is wood frame and glass with sidelights, one being leaded glass. A plain stone lintel is above. Two windows on either side are large, 1/1, also with plain stone lintels. Another entrance is located off of the porch on the east side of the house and leads into a bay extension. The window in the bay has stained glass sidelights. The second story features four 1/1 windows with radiating stone voussoirs and stone sills. Wood shingled gable roof dormers with paired windows are on the front facade, the east, and west. A box bay on the second story, west side, has two windows and is wood paneled. A brick chimney is on the east slope. Raised yellow brick quoining accents the structure's edges. A back patio area leads to a rear entrance.

21. Description of environment and outbuildings

Located just west of the town square ; an alley is on the west. A narrow, concrete drive on the west leads back to a detached, front gable garage. The structure to the east is a brick commercial building.

22. History and significance

John Volle was born in 1837 in Germany and came to Harrisonville in 1866. He was a baker and owned a confectionary and bakery shop on the square. He was also involved in city government, being a councilman and the city treasurer in 1880. He died in 1907. This simple foursquare with the classical detailing could be included in a district nomination due to its proximity to the square. It retains a high degree of integrity, and would therefore be a contributing structure in a potential historic district.

23. Sources of information

History of Cass and Bates Counties, MO, 1883, Historical Society files

24. Prepared by

Deon Wolfenbarger; Lacey Alkire
Three Gables Preservation
9550 NE Cookingham Drive
Kansas City, MO 64157

25. Date of survey

4/91

26. On National Register
 Eligible for listing
 Individual
 District
 Local designation
 Eligible for local designation

27. Negative: roll# frame#





HARRISONVILLE HISTORIC RESOURCES

Resource No. 83

1. Property name, present

Property name, historic

Abe Cassell - Beatty Home

2. Address/location

300 W. Wall

4. Owner's name and address

Mr and Mrs. Ray White

5. Building Structure
 Site Object

6. Use, present

residential

Use, original

residential

DIA

8. Date of construction (or estimate)

1852

9. Changes

 Altered Addition Moved

10. Architect/engineer/designer

11. Contractor/builder/craftsman

12. Style High Style Elements Greek Revival I-House No academic style

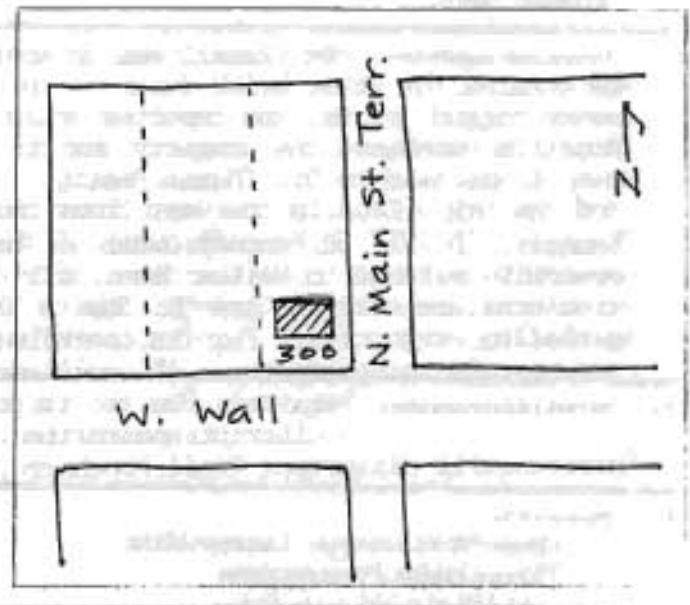
31 09

13. Plan Shape

rectangular with addition

RL

7. Location Map



14. Number of stories

2

15. Roof type and material

side gable/comp. shingle GB GB 63

16. Type of construction

brick LB

17. Exterior material(s)

brick 30 other 30 40

18. Foundation material(s)

stone 40

19. Porch(es)

entry porch, centered

CB

20. Additional physical description

This house has a centered, entry porch with flat roof supported by two square, wood columns. A new paneled wood door has an arched stained glass transom and stained glass sidelights. The porch floor is wood and the porch roof has an ornamental iron balustrade. Two 1/1 windows are on each side of the entrance. The second story has three 1/1 windows on the symmetrical facade. All have wood shutters, stone sills and arched, vertical brick painted lintels with a center keystone accent. Two brick chimneys are at each end of the roof. A gable roof, with shed roof portion, addition is at the back of the house. This has a composition shingle roof, aluminum siding and 12 light windows with shutters. This portion also has a stone foundation and a small brick chimney.

21. Description of environment and outbuildings

Located just west of the town square, an alley is on the east side of the structure. Tall iron fencing edges the front of the lot and wood privacy fencing is at the rear. A new wood front side walk leads to the entry porch which is flanked by rough stone flower beds.

22. History and significance Abe Cassell was an apothecary from West Virginia who was known as the one who erected the first brick business in town. The house is constructed of handmade brick, wooden pegged joists, and imported stain glass around the door. In 1867 the Board of Education purchased the property and it was used as a school for forty children until 1874 when it was sold to Dr. Thomas Beatty. He added the one story section behind the house and had his office in the west front room. It is said that he treated Jesse James and Cole Younger. In 1917 Ed Kennedy, owner of the New Method Laundry, bought the house and in 1926 ownership switched to Walter Bern, city clerk, who owned it until 1969. Pre-civil war structures are rare in Cass Co. due to Order No. 11; Harrisonville contains most of the antebellum structures. For its contribution to town history and as a good representative of a rare Cass Co. property type, it would probably be individually eligible for the National

23. Sources of information Register. Due to its proximity to the square, it could also be included in a district nomination.

Harrisonville Historical Trail Brochure, Historical Society files

24. Prepared by

Deon Wolfenbarger; Lacey Alkire
Three Gables Preservation
9550 NE Cookingham Drive
Kansas City, MO 64157

25. Date of survey 4/91

- 26. On National Register
- Eligible for listing
 - Individual
 - District
- Local designation
- Eligible for local designation

27. Negative: roll# frame#





HARRISONVILLE HISTORIC RESOURCES

Resource No. 93

1. Property name, present

Property name, historic
Williams Home

2. Address/location

608 W. Wall

4. Owner's name and address

Mr. and Mrs. G. Gilkeson

5. Building Structure
 Site Object

6. Use, present residential

Use, original residential *OIA*

8. Date of construction (or estimate)

1888

9. Changes

Altered Addition Moved

10. Architect/engineer/designer

11. Contractor/builder/craftsman

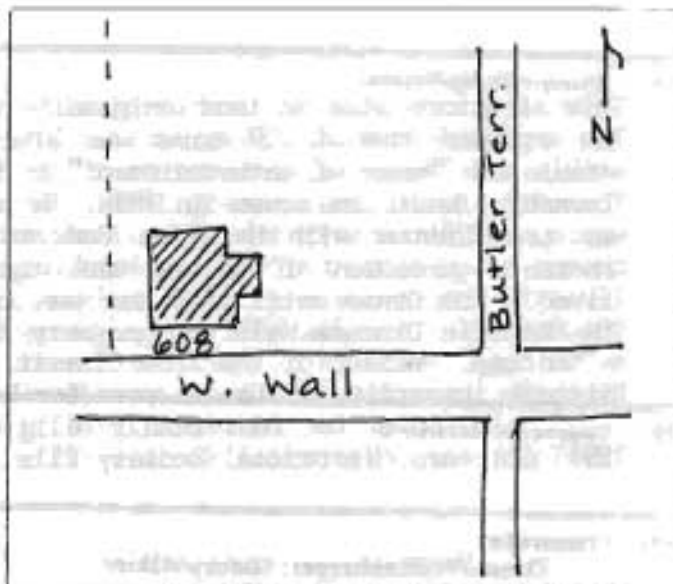
12. Style High Style Free Classic Queen Anne

Elements
 No academic style *45*

13. Plan Shape

irregular

7. Location Map



14. Number of stories

1 1/2

15. Roof type and material

hipped with lower cross gables/ *HP 63 comp. shingle*

16. Type of construction

brick *LB*

17. Exterior material(s)

red brick, vinyl siding in gable end *30 99 40 20*

18. Foundation material(s)

stone *40.*

19. Porch(es)

front partial

OH

20. Additional physical description

The shed roof of the front partial porch is supported by tapered wood columns set on stone piers. Concrete steps lead up to the wood paneled front door. Two 1/1 windows are on the porch, each with plain stone sills and lintels. A tower on the front west corner has a bell cast roof and tall narrow windows filled with industrial glass blocks. Similar to all the windows, these have the plain stone sills and lintels. The front gable has been covered with siding and displays a circular window. A 1/1 window is below. A hipped roof dormer with three 1/1 windows is also covered with siding and is located above the porch. The gable facing the east has a bay with three windows and a hipped roof dormer with two 1/1 windows. Small dentil trim runs along the cornice and along the tower cornice. A small siding covered addition at the back has an entry. A brick chimney is on the back slope.

21. Description of environment and outbuildings

Located west of the town square, this elevated lot has a concrete drive on the east leading back to a detached two car garage with a front gable roof.

22. History and significance

This structure sits on land originally homesteaded as 81 acres by Thomas Walker in 1848. The expanded farm of 159 acres was later owned by Samuel Wilson, who owned the first livery stable and "house of entertainment" in Harrisonville. Manwell Williams, of West Peculiar Township, built the house in 1888. He had an interest in the Cass County Bank which later was consolidated with the Allen Bank and became Allen Banking Company. Mr. Williams was chosen as president of the new bank organization and died in 1906. His widow, Sarah B. Urton, lived in the house until 1938 and was the owner of the first bathroom installed in town. The Catholic Diocese held the property from 1941 to 1974. This is a nice representative of a "cottage" version of the free Classic Queen Anne style. It retains a high degree of its historic integrity (which is rare for Harrisonville historic structures) and would probably

23. Sources of information

be individually eligible for listing in the National Register. 1895 plat map, Historical Society files, Harrisonville Historical Trail Brochure.

24. Prepared by

Deon Wolfenbarger; Lacey Alkire
Three Gables Preservation
9550 NE Cookingham Drive
Kansas City, MO 64157

25. Date of survey

4/91

26. On National Register
 Eligible for listing
 Individual
 District
 Local designation
 Eligible for local designation

27. Negative: roll# frame#





Welcome Home
BUILT 1914

HARRISONVILLE HISTORIC RESOURCES

Resource No. 94

1. Property name, present

Property name, historic
Reverend A. H. Deane Home

2. Address/location

702 W. Wall

4. Owner's name and address

Branaman

5. Building Structure
 Site Object

6. Use, present residential

Use, original residential OIA

8. Date of construction (or estimate)

1867

9. Changes

Altered Addition Moved 0000

10. Architect/engineer/designer

11. Contractor/builder/craftsman

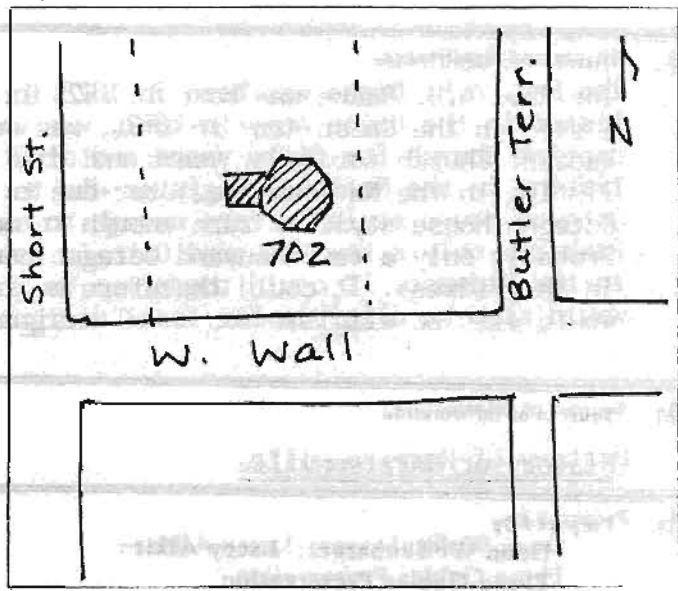
12. Style High Style

Elements Octagon, with
 No academic style Neoclassical elements
40 49

13. Plan Shape

octagon, with addition
OC

7. Location Map



14. Number of stories

2 - 1

15. Roof type and material

hipped/wood shingle #P Ft 25

16. Type of construction

frame WU

17. Exterior material(s)

aluminum siding 55 other 20

18. Foundation material(s)

01

19. Porch(es)

Neoclassical, two story, added later
PO

20. Additional physical description

The two story, neoclassical porch was added later to this octagon shaped house. Two classical columns support the flat porch roof with wide, overhanging eaves. The columns are set upon wood paneled box piers. A wood balustrade forms the balcony and rail on the first story. The entrance is a nine panel wood door with three light sidelights. The door and all windows have a broken pediment lintel. A ten light transom is above the door. All windows on the original portion of the house are paired, eight lights each. An added wing on the west is one story with a flat roof, with the balustrade continuing. Two twelve light windows face the street from this section. A two story exposed brick chimney is on the east side of the main house.

21. Description of environment and outbuildings

Located west of the town square on a residential street the large lot is fronted by a stone retaining wall. A concrete drive on the west leads back to a two car detached garage with a pyramidal hipped roof.

22. History and significance

The Rev. A.H. Deane was born in 1828 in Kentucky and came to Cass Co. in 1857. He enlisted in the Union Army in 1861, was wounded, and retired. He was a minister of the Baptist Church for fifty years and died in 1912. Although not eligible for individual listing in the National Register due to the siding and later porch addition, the Octagon house style is rare enough to make this a significant structure in Harrisonville. Probably only a few thousand Octagon houses were built with many of those constructed in the Midwest. It could therefore be included in a multiple property nomination, and would also be eligible for local designation.

23. Sources of information

History of Harrisonville

24. Prepared by

Deon Wolfenbarger; Lacey Alkire
Three Gables Preservation
9550 NE Cookingham Drive
Kansas City, MO 64157

25. Date of survey

4/91

26. On National Register
 Eligible for listing
 Individual
 District
 Local designation
 Eligible for local designation

27. Negative: roll# frame#





HISTORICAL MARKER
Abner Dean Home
BUILT 1867
Dedicated by _____
Dismantled by _____

HARRISONVILLE HISTORIC RESOURCES

Resource No. 0

1. Property name, present

vacant

Property name, historic

Harrisonville Hotel Building, burned March 1983

2. Address/location

vacant


4. Owner's name and address

5. Building Structure
 Site Object

6. Use, present

Use, original

7. Location Map



8. Date of construction (or estimate)

9. Changes

 Altered Addition Moved

10. Architect/engineer/designer

11. Contractor/builder/craftsman

12. Style

 High Style Elements No academic style

13. Plan Shape

14. Number of stories

15. Roof type and material

16. Type of construction

17. Exterior material(s)

18. Foundation material(s)

19. Porch(es)

20. Additional physical description

21. Description of environment and outbuildings

22. History and significance

23. Sources of information

24. Prepared by

Deon Wolfenbarger; Lacey Alkire
Three Gables Preservation
9550 NE Cookingham Drive
Kansas City, MO 64157

25. Date of survey

1/91

26. On National Register
 Eligible for listing
 Individual
 District
 Local designation
 Eligible for local designation

27. Negative: roll# frame#

(attach black and white photograph here)

HARRISONVILLE HISTORIC RESOURCES

Resource No. 28

<p>1. Property name, present</p> <p>Property name, historic</p> <p>2. Address/location</p> <p>4. Owner's name and address</p> <p>5. Building Site Structure Object</p> <p>6. Use, present</p> <p>Use, original</p>	<p>7. Location Map</p>
<p>8. Date of construction (or estimate)</p> <p>9. Changes Altered Addition Moved</p> <p>10. Architect/engineer/designer</p> <p>11. Contractor/builder/craftsman</p> <p>12. Style: High Style Elements Vernacular</p> <p>13. Plan Shape</p>	<p>14. Number of stories</p> <p>15. Roof type and material</p> <p>16. Type of construction</p> <p>17. Exterior material(s)</p> <p>18. Foundation material(s)</p> <p>19. Porch(es)</p>

20. Additional physical description



740
COMMERCE
BANK OF
HARRISONVILLE




WEST
ASSOCIATE STORE

HARRISONVILLE HISTORIC RESOURCES

Resource No. 29

<p>1. Property name, present</p> <p>Property name, historic</p> <p>2. Address/location</p> <p>4. Owner's name and address</p> <p>5. Building Structure Site Object</p> <p>6. Use, present</p> <p>Use, original</p>	<p>7. Location Map</p>
<p>8. Date of construction (or estimate)</p> <p>9. Changes Altered Addition Moved</p> <p>10. Architect/engineer/designer</p> <p>11. Contractor/builder/craftsman</p> <p>12. Style: High Style Elements Vernacular</p> <p>13. Plan Shape</p>	<p>14. Number of stories</p> <p>15. Roof type and material</p> <p>16. Type of construction</p> <p>17. Exterior material(s)</p> <p>18. Foundation material(s)</p> <p>19. Porch(es)</p>

20. Additional physical description





Commerce Bank

HARRISONVILLE HISTORIC RESOURCES

<p>1. Property name, present</p> <p>Property name, historic</p> <p>2. Address/location</p> <p>4. Owner's name and address</p> <p>5. Building Site Structure Object</p> <p>6. Use, present</p> <p>Use, original</p>	<p>7. Location Map</p>
<p>8. Date of construction (or estimate)</p> <p>9. Changes Altered Addition Moved</p> <p>10. Architect/engineer/designer</p> <p>11. Contractor/builder/craftsman</p> <p>12. Style: High Style Elements Vernacular</p> <p>13. Plan Shape</p>	<p>14. Number of stories</p> <p>15. Roof type and material</p> <p>16. Type of construction</p> <p>17. Exterior material(s)</p> <p>18. Foundation material(s)</p> <p>19. Porch(es)</p>

20. Additional physical description






HARRISONVILLE HISTORIC RESOURCES

Resource No. 41

<p>1. Property name, present</p> <p>Property name, historic</p> <p>2. Address/location</p> <p>4. Owner's name and address</p> <p>5. Building Site Structure Object</p> <p>6. Use, present</p> <p>Use, original</p>	<p>7. Location Map</p>
<p>8. Date of construction (or estimate)</p> <p>9. Changes Altered Addition Moved</p> <p>10. Architect/engineer/designer</p> <p>11. Contractor/builder/craftsman</p> <p>12. Style: High Style Elements Vernacular</p> <p>13. Plan Shape</p>	<p>14. Number of stories</p> <p>15. Roof type and material</p> <p>16. Type of construction</p> <p>17. Exterior material(s)</p> <p>18. Foundation material(s)</p> <p>19. Porch(es)</p>

20. Additional physical description





HARRISONVILLE HISTORIC RESOURCES

Resource No. 50

<p>1. Property name, present</p> <p>Property name, historic</p> <p>2. Address/location</p> <p>4. Owner's name and address</p> <p>5. Building Structure Site Object</p> <p>6. Use, present</p> <p>Use, original</p>	<p>7. Location Map</p>
<p>8. Date of construction (or estimate)</p> <p>9. Changes Altered Addition Moved</p> <p>10. Architect/engineer/designer</p> <p>11. Contractor/builder/craftsman</p> <p>12. Style: High Style Elements Vernacular</p> <p>13. Plan Shape</p>	<p>14. Number of stories</p> <p>15. Roof type and material</p> <p>16. Type of construction</p> <p>17. Exterior material(s)</p> <p>18. Foundation material(s)</p> <p>19. Porch(es)</p>

20. Additional physical description



CASS COUNTY OPRY

HARRISONVILLE HISTORIC RESOURCES

Resource No. 51

<p>1. Property name, present</p> <p>Property name, historic</p> <p>2. Address/location</p> <p>4. Owner's name and address</p> <p>5. Building Site Structure Object</p> <p>6. Use, present</p> <p>Use, original</p>	<p>7. Location Map</p>
<p>8. Date of construction (or estimate)</p> <p>9. Changes Altered Addition Moved</p> <p>10. Architect/engineer/designer</p> <p>11. Contractor/builder/craftsman</p> <p>12. Style: High Style Elements Vernacular</p> <p>13. Plan Shape</p>	<p>14. Number of stories</p> <p>15. Roof type and material</p> <p>16. Type of construction</p> <p>17. Exterior material(s)</p> <p>18. Foundation material(s)</p> <p>19. Porch(es)</p>

20. Additional physical description






PRINTED PRODUCTS Co


HARRISONVILLE HISTORIC RESOURCES

Resource No. 55

<p>1. Property name, present</p> <p>Property name, historic</p> <p>2. Address/location</p> <p>4. Owner's name and address</p> <p>5. Building Site Structure Object</p> <p>6. Use, present</p> <p>Use, original</p>	<p>7. Location Map</p>
<p>8. Date of construction (or estimate)</p> <p>9. Changes Altered Addition Moved</p> <p>10. Architect/engineer/designer</p> <p>11. Contractor/builder/craftsman</p> <p>12. Style: High Style Elements Vernacular</p> <p>13. Plan Shape</p>	<p>14. Number of stories</p> <p>15. Roof type and material</p> <p>16. Type of construction</p> <p>17. Exterior material(s)</p> <p>18. Foundation material(s)</p> <p>19. Porch(es)</p>

20. Additional physical description





HARRISONVILLE HISTORIC RESOURCES

Resource No. 56

<p>1. Property name, present</p> <p>Property name, historic</p> <p>2. Address/location</p> <p>4. Owner's name and address</p> <p>5. Building Site Structure Object</p> <p>6. Use, present</p> <p>Use, original</p>	<p>7. Location Map</p>
<p>8. Date of construction (or estimate)</p> <p>9. Changes Altered Addition Moved</p> <p>10. Architect/engineer/designer</p> <p>11. Contractor/builder/craftsman</p> <p>12. Style: High Style Elements Vernacular</p> <p>13. Plan Shape</p>	<p>14. Number of stories</p> <p>15. Roof type and material</p> <p>16. Type of construction</p> <p>17. Exterior material(s)</p> <p>18. Foundation material(s)</p> <p>19. Porch(es)</p>

20. Additional physical description





HARRISONVILLE HISTORIC RESOURCES

Resource No. 57

<p>1. Property name, present</p> <p>Property name, historic</p> <p>2. Address/location</p> <p>4. Owner's name and address</p> <p>5. Building Site Structure Object</p> <p>6. Use, present</p> <p>Use, original</p>	<p>7. Location Map</p>
<p>8. Date of construction (or estimate)</p> <p>9. Changes Altered Addition Moved</p> <p>10. Architect/engineer/designer</p> <p>11. Contractor/builder/craftsman</p> <p>12. Style: High Style Elements Vernacular</p> <p>13. Plan Shape</p>	<p>14. Number of stories</p> <p>15. Roof type and material</p> <p>16. Type of construction</p> <p>17. Exterior material(s)</p> <p>18. Foundation material(s)</p> <p>19. Porch(es)</p>

20. Additional physical description





HARRISONVILLE HISTORIC RESOURCES

Resource No. 60

<p>1. Property name, present</p> <p>Property name, historic</p> <p>2. Address/location</p> <p>4. Owner's name and address</p> <p>5. Building Site Structure Object</p> <p>6. Use, present</p> <p>Use, original</p>	<p>7. Location Map</p>
<p>8. Date of construction (or estimate)</p> <p>9. Changes Altered Addition Moved</p> <p>10. Architect/engineer/designer</p> <p>11. Contractor/builder/craftsman</p> <p>12. Style: High Style Elements Vernacular</p> <p>13. Plan Shape</p>	<p>14. Number of stories</p> <p>15. Roof type and material</p> <p>16. Type of construction</p> <p>17. Exterior material(s)</p> <p>18. Foundation material(s)</p> <p>19. Porch(es)</p>

20. Additional physical description





HARRISONVILLE HISTORIC RESOURCES

Resource No. 61

<p>1. Property name, present</p> <p>Property name, historic</p> <p>2. Address/location</p> <p>4. Owner's name and address</p> <p>5. Building Structure Site Object</p> <p>6. Use, present</p> <p>Use, original</p>	<p>7. Location Map</p>
<p>8. Date of construction (or estimate)</p> <p>9. Changes Altered Addition Moved</p> <p>10. Architect/engineer/designer</p> <p>11. Contractor/builder/craftsman</p> <p>12. Style: High Style Elements Vernacular</p> <p>13. Plan Shape</p>	<p>14. Number of stories</p> <p>15. Roof type and material</p> <p>16. Type of construction</p> <p>17. Exterior material(s)</p> <p>18. Foundation material(s)</p> <p>19. Porch(es)</p>

20. Additional physical description



Progressive
✂️ Hairstyling

PROGRESSIVE
HAIR STYLING
TALKING

HARRISONVILLE HISTORIC RESOURCES

Resource No. 62

<p>1. Property name, present</p> <p>Property name, historic</p> <p>2. Address/location</p> <p>4. Owner's name and address</p> <p>5. Building Site Structure Object</p> <p>6. Use, present</p> <p>Use, original</p>	<p>7. Location Map</p>
<p>8. Date of construction (or estimate)</p> <p>9. Changes Altered Addition Moved</p> <p>10. Architect/engineer/designer</p> <p>11. Contractor/builder/craftsman</p> <p>12. Style: High Style Elements Vernacular</p> <p>13. Plan Shape</p>	<p>14. Number of stories</p> <p>15. Roof type and material</p> <p>16. Type of construction</p> <p>17. Exterior material(s)</p> <p>18. Foundation material(s)</p> <p>19. Porch(es)</p>

20. Additional physical description





Cass County Publishing Co.


CASS COUNTY
PUBLISHING CO.
CASS COUNTY
PUBLISHING CO.


HARRISONVILLE HISTORIC RESOURCES

Resource No. 70

<p>1. Property name, present</p> <p>Property name, historic</p> <p>2. Address/location</p> <p>4. Owner's name and address</p> <p>5. Building Site Structure Object</p> <p>6. Use, present</p> <p>Use, original</p>	<p>7. Location Map</p>
<p>8. Date of construction (or estimate)</p> <p>9. Changes Altered Addition Moved</p> <p>10. Architect/engineer/designer</p> <p>11. Contractor/builder/craftsman</p> <p>12. Style: High Style Elements Vernacular</p> <p>13. Plan Shape</p>	<p>14. Number of stories</p> <p>15. Roof type and material</p> <p>16. Type of construction</p> <p>17. Exterior material(s)</p> <p>18. Foundation material(s)</p> <p>19. Porch(es)</p>

20. Additional physical description







HARRISONVILLE HISTORIC RESOURCES

Resource No. 71

<p>1. Property name, present</p> <p>Property name, historic</p> <p>2. Address/location</p> <p>4. Owner's name and address</p> <p>5. Building Site Structure Object</p> <p>6. Use, present</p> <p>Use, original</p>	<p>7. Location Map</p>
<p>8. Date of construction (or estimate)</p> <p>9. Changes Altered Addition Moved</p> <p>10. Architect/engineer/designer</p> <p>11. Contractor/builder/craftsman</p> <p>12. Style: High Style Elements Vernacular</p> <p>13. Plan Shape</p>	<p>14. Number of stories</p> <p>15. Roof type and material</p> <p>16. Type of construction</p> <p>17. Exterior material(s)</p> <p>18. Foundation material(s)</p> <p>19. Porch(es)</p>

20. Additional physical description





HARRISONVILLE HISTORIC RESOURCES

Resource No. 73

<p>1. Property name, present</p> <p>Property name, historic</p> <p>2. Address/location</p> <p>4. Owner's name and address</p> <p>5. Building Structure Site Object</p> <p>6. Use, present</p> <p>Use, original</p>	<p>7. Location Map</p>
<p>8. Date of construction (or estimate)</p> <p>9. Changes Altered Addition Moved</p> <p>10. Architect/engineer/designer</p> <p>11. Contractor/builder/craftsman</p> <p>12. Style: High Style Elements Vernacular</p> <p>13. Plan Shape</p>	<p>14. Number of stories</p> <p>15. Roof type and material</p> <p>16. Type of construction</p> <p>17. Exterior material(s)</p> <p>18. Foundation material(s)</p> <p>19. Porch(es)</p>

20. Additional physical description





HARRISONVILLE HISTORIC RESOURCES

Resource No. 81

<p>1. Property name, present</p> <p>Property name, historic</p> <p>2. Address/location</p> <p>4. Owner's name and address</p> <p>5. Building Site Structure Object</p> <p>6. Use, present</p> <p>Use, original</p>	<p>7. Location Map</p>
<p>8. Date of construction (or estimate)</p> <p>9. Changes Altered Addition Moved</p> <p>10. Architect/engineer/designer</p> <p>11. Contractor/builder/craftsman</p> <p>12. Style: High Style Elements Vernacular</p> <p>13. Plan Shape</p>	<p>14. Number of stories</p> <p>15. Roof type and material</p> <p>16. Type of construction</p> <p>17. Exterior material(s)</p> <p>18. Foundation material(s)</p> <p>19. Porch(es)</p>

20. Additional physical description





CLOSE

PATRONS AND
FARMERS
MUTUAL FIRE
INSURANCE CO.

HARRISONVILLE HISTORIC RESOURCES

Resource No. 411,412

<p>1. Property name, present</p> <p>Property name, historic</p> <p>2. Address/location</p> <p>4. Owner's name and address</p> <p>5. Building Site Structure Object</p> <p>6. Use, present</p> <p>Use, original</p>	<p>7. Location Map</p>
<p>8. Date of construction (or estimate)</p> <p>9. Changes Altered Addition Moved</p> <p>10. Architect/engineer/designer</p> <p>11. Contractor/builder/craftsman</p> <p>12. Style: High Style Elements Vernacular</p> <p>13. Plan Shape</p>	<p>14. Number of stories</p> <p>15. Roof type and material</p> <p>16. Type of construction</p> <p>17. Exterior material(s)</p> <p>18. Foundation material(s)</p> <p>19. Porch(es)</p>

20. Additional physical description



