



2010-HUD-0239  
1429, 1435, 1457, 1465 E 66th Ter and 6633 Flora  
Kansas City, Jackson County, MO



**ARCHITECTURAL/HISTORIC INVENTORY FORM**

Survey No.: s-hbs3-37

<b>Survey No.:</b> s-hbs3-37		<b>Survey Name(s):</b> Habitat NSP 1 2010 106 Survey	
<b>County:</b> Jackson	<b>City:</b> Kansas City <input type="checkbox"/> <b>Vicinity</b>	<b>Zip Code</b> 64131	
<b>Address:</b> 1420 E 66th		<b>Ter</b>	<b>Ownership:</b> <input checked="" type="checkbox"/> Private <input type="checkbox"/> Public
<b>Historic Name:</b>		<b>Present Name:</b>	
<b>UTM:</b> Zone: 15 E: 364113 N: 4318709	<b>Township/Range/Section:</b> Twn: 48 Rng: 33 Sec: 4		
<b>Historic Use (if known):</b> single family dwelling		<b>Current Use:</b> single family dwelling	
<b>Legal Descrip:</b> Lot 52 Except East 15 Feet, Jewell's 4th Addition			

**ARCHITECTURAL INFORMATION** (Further description of features and resoruces on continuation page)

<b>Property Category:</b> Building	<b>Chimney Placement:</b> rear gable slope	<b>Outbuildings (list, describe on continuation sheet:)</b>
<b>Arch. Style and/or Vernacular Type:</b> ranch	<b>Structural:</b> frame	
<b>Plan shape:</b> rectangular	<b>Exterior Cladding:</b> vinyl lap siding	<b>Changes</b> <input type="checkbox"/> <b>Additions Date(s):</b> <input type="checkbox"/> <b>Alteration Date(s):</b> <input type="checkbox"/> <b>Moved Date(s):</b> <input type="checkbox"/> <b>Other Date(s):</b> <b>Endangered By:</b>
<b>No. of Stories:</b> 1	<b>Foundation Material:</b> concrete block	
<b>No. of Bays (1st story):</b> 4	<b>Basement Type:</b> full	
<b>Roof Type:</b> side gable	<b>Front Porch Type:</b> stoop	
<b>Roof Material:</b> composition shingle	<b>Acreage (rural):</b>	
	<b>Visible from Public Rd</b> <input checked="" type="checkbox"/>	

**HISTORICAL DATA:** (See additional history and sources of information on continuation page)

<b>Construction Date:</b> 1953	<b>Architect:</b> Howard J. Bucholtz	<b>On Kansas City Register?:</b>
<b>Significant Date/Period:</b>		
<b>Areas of Significance:</b>	<b>Builder:</b> Jewell Construction Co.	<b>Date:</b> <b>Contributing?:</b>
<b>Original or Significant Owners:</b>	<b>Developer:</b>	<b>On National Register?:</b>
<b>National Register eligible?:</b> <input type="checkbox"/> Individually Eligible <input type="checkbox"/> District Potential	<b>Previous Surveys:</b>	<b>Date:</b> <b>Contributing?:</b>
		<b>Part of Multiple Property?:</b>

**OTHER:**

<b>Owner Name</b>	<b>Form prepared by (name and organization):</b> Bradley Wolf, KCHPO	<b>Survey Date:</b> 6/18/2010
<b>Owner Address</b>		

**FOR SHPO USE:**


<b>Date entered in inventory:</b>	<b>Level of Survey</b> <input type="checkbox"/> reconnaissance <input type="checkbox"/> intensive	<b>Additional Research Needed?</b> <input type="checkbox"/> Yes <input type="checkbox"/> No
<b>National Register Status</b> <input type="checkbox"/> listed <input type="checkbox"/> in listed district	<b>Other:</b>	
<b>Name:</b> <input type="checkbox"/> pending listing <input type="checkbox"/> eligible (individually) <input type="checkbox"/> eligible (district) <input type="checkbox"/> not eligible <input type="checkbox"/> not determined		

Address: 1420 E 66th

Ter

Photographer: Bradley Wolf

Photo Date 5/22/2010



**ADDITIONAL INFORMATION:**

**Description of Environment and Outbuildings:**

**Further Description of important architectural features:**

basement garage with a front façade entry; vinyl slider and fixed windows, metal awning over front door and picture window; front door non-original

**History and Significance:**

**Eligibility:** not eligible

This is a simple ranch house that would not be individually eligible and there isn't a cohesive grouping of house styles or types to consider a district.

**Sources of Information:**

Water Permit(s) #: 2532

Building Permit(s) #:

**ARCHITECTURAL/HISTORIC INVENTORY FORM**

Survey No.: s-hbs3-38

<b>Survey No.:</b> s-hbs3-38		<b>Survey Name(s):</b> Habitat NSP 1 2010 106 Survey	
<b>County:</b> Jackson	<b>City:</b> Kansas City <input type="checkbox"/> <b>Vicinity</b>	<b>Zip Code</b> 64131	
<b>Address:</b> 1428 E 66th		<b>Ter</b>	<b>Ownership:</b> <input checked="" type="checkbox"/> Private <input type="checkbox"/> Public
<b>Historic Name:</b>		<b>Present Name:</b>	
<b>UTM:</b> Zone: 15 E: 364132 N: 4318707	<b>Township/Range/Section:</b> Twn: 48 Rng: 33 Sec: 4		
<b>Historic Use (if known):</b> single family dwelling		<b>Current Use:</b> single family dwelling	
<b>Legal Descrip:</b> East 15 Feet Lot 52, All Lot 53, Jewell's 4th Addition			

**ARCHITECTURAL INFORMATION** (Further description of features and resoruces on continuation page)

<b>Property Category:</b> Building	<b>Chimney Placement:</b> rear gable slope	<b>Outbuildings (list, describe on continuation sheet:)</b>
<b>Arch. Style and/or Vernacular Type:</b> ranch	<b>Structural:</b> frame	
<b>Plan shape:</b> rectangular	<b>Exterior Cladding:</b> asbestos shingles	<b>Changes</b> <input type="checkbox"/> Additions Date(s): <input type="checkbox"/> Alteration Date(s): <input type="checkbox"/> Moved Date(s): <input type="checkbox"/> Other Date(s): <b>Endangered By:</b>
<b>No. of Stories:</b> 1	<b>Foundation Material:</b> concrete block	
<b>No. of Bays (1st story):</b> 4	<b>Basement Type:</b> full	
<b>Roof Type:</b> side gable	<b>Front Porch Type:</b> stoop	
<b>Roof Material:</b> composition shingle	<b>Acreage (rural):</b>	
	<b>Visible from Public Rd</b> <input checked="" type="checkbox"/>	

**HISTORICAL DATA:** (See additional history and sources of information on continuation page)

<b>Construction Date:</b> 1953	<b>Architect:</b> Howard J. Bucholtz	<b>On Kansas City Register?:</b>
<b>Significant Date/Period:</b>		
<b>Areas of Significance:</b>	<b>Builder:</b> Jewell Construction Co.	<b>Date:</b> <b>Contributing?:</b>
<b>Original or Significant Owners:</b>	<b>Developer:</b>	<b>On National Register?:</b>
<b>National Register eligible?:</b> <input type="checkbox"/> Individually Eligible <input type="checkbox"/> District Potential	<b>Previous Surveys:</b>	<b>Date:</b> <b>Contributing?:</b>
		<b>Part of Multiple Property?:</b>

**OTHER:**

<b>Owner Name</b>	<b>Form prepared by (name and organization):</b> Bradley Wolf, KCHPO	<b>Survey Date:</b> 6/18/2010
<b>Owner Address</b>		

**FOR SHPO USE:**


<b>Date entered in inventory:</b>	<b>Level of Survey</b> <input type="checkbox"/> reconnaissance <input type="checkbox"/> intensive	<b>Additional Research Needed?</b> <input type="checkbox"/> Yes <input type="checkbox"/> No
<b>National Register Status</b> <input type="checkbox"/> listed <input type="checkbox"/> in listed district	<b>Other:</b>	
<b>Name:</b> <input type="checkbox"/> pending listing <input type="checkbox"/> eligible (individually) <input type="checkbox"/> eligible (district) <input type="checkbox"/> not eligible <input type="checkbox"/> not determined		

Address: 1428 E 66th

Ter

Photographer: Bradley Wolf

Photo Date 5/22/2010



**ADDITIONAL INFORMATION:**

**Description of Environment and Outbuildings:**

**Further Description of important architectural features:**

basement garage with side entry; vinyl slider window with 12 light windows

**History and Significance:**

**Eligibility:** not eligible

This is a simple ranch house that would not be individually eligible and there isn't a cohesive grouping of house styles or types to consider a district.

**Sources of Information:**

Water Permit(s) #: 2559

Building Permit(s) #:

**ARCHITECTURAL/HISTORIC INVENTORY FORM**

Survey No.: s-hbs3-39

<b>Survey No.:</b> s-hbs3-39		<b>Survey Name(s):</b> Habitat NSP 1 2010 106 Survey	
<b>County:</b> Jackson	<b>City:</b> Kansas City <input type="checkbox"/> <b>Vicinity</b>	<b>Zip Code</b> 64131	
<b>Address:</b> 1429 E 66th		<b>Ter</b>	<b>Ownership:</b> <input checked="" type="checkbox"/> Private <input type="checkbox"/> Public
<b>Historic Name:</b>		<b>Present Name:</b>	
<b>UTM:</b> Zone: 15 E: 364136 N: 4318663	<b>Township/Range/Section:</b> Twn: 48 Rng: 33 Sec: 4		
<b>Historic Use (if known):</b> single family dwelling		<b>Current Use:</b> single family dwelling	
<b>Legal Descrip:</b> East 15 Feet Lot 30 That Pat of Lot 31 DAF Beginning at Northeast Corner Lot 31 then Southwesterly Along Northerly Line Said Lot 16.05 Feet Then South 16.29 Feet The Southeasterly 40.12 Feet to Easterly Line Said Lot The Northwesterly 37.32 Feet to Point of			

**ARCHITECTURAL INFORMATION** (Further description of features and resoruces on continuation page)

<b>Property Category:</b> Building	<b>Chimney Placement:</b> rear gable slope	<b>Outbuildings (list, describe on continuation sheet:)</b>
<b>Arch. Style and/or Vernacular Type:</b> ranch	<b>Structural:</b> frame	
<b>Plan shape:</b> rectangular	<b>Exterior Cladding:</b> asbestos shingles	<b>Changes</b> <input type="checkbox"/> Additions Date(s): <input type="checkbox"/> Alteration Date(s): <input type="checkbox"/> Moved Date(s): <input type="checkbox"/> Other Date(s): <b>Endangered By:</b>
<b>No. of Stories:</b> 1	<b>Foundation Material:</b> concrete block	
<b>No. of Bays (1st story):</b> 4	<b>Basement Type:</b> full	
<b>Roof Type:</b> side gable	<b>Front Porch Type:</b> stoop	
<b>Roof Material:</b> composition shingle	<b>Acreage (rural):</b>	
	<b>Visible from Public Rd</b> <input checked="" type="checkbox"/>	

**HISTORICAL DATA:** (See additional history and sources of information on continuation page)

<b>Construction Date:</b> 1953	<b>Architect:</b> Howard J. Bucholtz	<b>On Kansas City Register?:</b>
<b>Significant Date/Period:</b>	<b>Builder:</b> Jewell Construction Co.	
<b>Areas of Significance:</b>	<b>Developer:</b>	<b>Date:</b> <b>Contributing?:</b>
<b>Original or Significant Owners:</b>		<b>On National Register?:</b>
<b>National Register eligible?:</b> <input type="checkbox"/> Individually Eligible <input type="checkbox"/> District Potential	<b>Previous Surveys:</b>	<b>Date:</b> <b>Contributing?:</b>
		<b>Part of Multiple Property?:</b>

**OTHER:**

<b>Owner Name</b>	<b>Form prepared by (name and organization):</b> Bradley Wolf, KCHPO	<b>Survey Date:</b> 6/18/2010
<b>Owner Address</b>		

**FOR SHPO USE:**


<b>Date entered in inventory:</b>	<b>Level of Survey</b> <input type="checkbox"/> reconnaissance <input type="checkbox"/> intensive	<b>Additional Research Needed?</b> <input type="checkbox"/> Yes <input type="checkbox"/> No
<b>National Register Status</b> <input type="checkbox"/> listed <input type="checkbox"/> in listed district	<b>Other:</b>	
<b>Name:</b> <input type="checkbox"/> pending listing <input type="checkbox"/> eligible (individually) <input type="checkbox"/> eligible (district) <input type="checkbox"/> not eligible <input type="checkbox"/> not determined		

Address: 1429 E 66th

Ter

Photographer: Bradley Wolf

Photo Date 5/22/2010



**ADDITIONAL INFORMATION:**

**Description of Environment and Outbuildings:**

**Further Description of important architectural features:**

basement garage with rear façade entry; vinyl slider and double hung windows, gabled awnings over front door; front door non-original

**History and Significance:**

**Eligibility:** not eligible

This is a simple ranch house that would not be individually eligible and there isn't a cohesive grouping of house styles or types to consider a district.

**Sources of Information:**

Water Permit(s) #: 33910

Building Permit(s) #:

**ARCHITECTURAL/HISTORIC INVENTORY FORM**

Survey No.: s-hbs3-40

<b>Survey No.:</b> s-hbs3-40		<b>Survey Name(s):</b> Habitat NSP 1 2010 106 Survey	
<b>County:</b> Jackson	<b>City:</b> Kansas City <input type="checkbox"/> <b>Vicinity</b>	<b>Zip Code</b> 64131	
<b>Address:</b> 1435 E 66th		<b>Ter</b>	<b>Ownership:</b> <input checked="" type="checkbox"/> Private <input type="checkbox"/> Public
<b>Historic Name:</b>		<b>Present Name:</b>	
<b>UTM:</b> Zone: 15 E: 364165 N: 4318660	<b>Township/Range/Section:</b> Twn: 48 Rng: 33 Sec: 4		
<b>Historic Use (if known):</b> single family dwelling		<b>Current Use:</b> single family dwelling	
<b>Legal Descrip:</b> Lot 39, Jewell's 4th Addition			

**ARCHITECTURAL INFORMATION** (Further description of features and resoruces on continuation page)

<b>Property Category:</b> Building	<b>Chimney Placement:</b> rear gable slope	<b>Outbuildings (list, describe on continuation sheet:)</b>
<b>Arch. Style and/or Vernacular Type:</b> ranch	<b>Structural:</b> frame	
<b>Plan shape:</b> rectangular	<b>Exterior Cladding:</b> asbestos shingles	<b>Changes</b> <input type="checkbox"/> Additions Date(s): <input type="checkbox"/> Alteration Date(s): <input type="checkbox"/> Moved Date(s): <input type="checkbox"/> Other Date(s): <b>Endangered By:</b>
<b>No. of Stories:</b> 1	<b>Foundation Material:</b> concrete block	
<b>No. of Bays (1st story):</b> 4	<b>Basement Type:</b> full	
<b>Roof Type:</b> side gable	<b>Front Porch Type:</b> stoop	
<b>Roof Material:</b> composition shingle	<b>Acreage (rural):</b>	
	<b>Visible from Public Rd</b> <input checked="" type="checkbox"/>	

**HISTORICAL DATA:** (See additional history and sources of information on continuation page)

<b>Construction Date:</b> 1953	<b>Architect:</b> Howard J. Bucholtz	<b>On Kansas City Register?:</b>
<b>Significant Date/Period:</b>		
<b>Areas of Significance:</b>	<b>Builder:</b> Jewell Construction Co.	<b>Date:</b> <b>Contributing?:</b>
<b>Original or Significant Owners:</b>	<b>Developer:</b>	<b>On National Register?:</b>
<b>National Register eligible?:</b> <input type="checkbox"/> Individually Eligible <input type="checkbox"/> District Potential	<b>Previous Surveys:</b>	<b>Date:</b> <b>Contributing?:</b>
		<b>Part of Multiple Property?:</b>

**OTHER:**

<b>Owner Name</b>	<b>Form prepared by (name and organization):</b> Bradley Wolf, KCHPO	<b>Survey Date:</b> 6/18/2010
<b>Owner Address</b>		

**FOR SHPO USE:**


<b>Date entered in inventory:</b>	<b>Level of Survey</b> <input type="checkbox"/> reconnaissance <input type="checkbox"/> intensive	<b>Additional Research Needed?</b> <input type="checkbox"/> Yes <input type="checkbox"/> No
<b>National Register Status</b> <input type="checkbox"/> listed <input type="checkbox"/> in listed district	<b>Other:</b>	
<b>Name:</b> <input type="checkbox"/> pending listing <input type="checkbox"/> eligible (individually) <input type="checkbox"/> eligible (district) <input type="checkbox"/> not eligible <input type="checkbox"/> not determined		

Address: 1435 E 66th

Ter

Photographer: Bradley Wolf

Photo Date 5/22/2010



**ADDITIONAL INFORMATION:**

**Description of Environment and Outbuildings:**

**Further Description of important architectural features:**

vinyl double hung windows, front door non-original

**History and Significance:**

**Eligibility:** not eligible

This is a simple ranch house that would not be individually eligible and there isn't a cohesive grouping of house styles or types to consider a district.

**Sources of Information:**

Water Permit(s) #: 33953

Building Permit(s) #:

**ARCHITECTURAL/HISTORIC INVENTORY FORM**

Survey No.: s-hbs3-41

<b>Survey No.:</b> s-hbs3-41		<b>Survey Name(s):</b> Habitat NSP 1 2010 106 Survey	
<b>County:</b> Jackson	<b>City:</b> Kansas City <input type="checkbox"/> <b>Vicinity</b>	<b>Zip Code</b> 64131	
<b>Address:</b> 1439 E 66th		<b>Ter</b>	<b>Ownership:</b> <input checked="" type="checkbox"/> Private <input type="checkbox"/> Public
<b>Historic Name:</b>		<b>Present Name:</b>	
<b>UTM:</b> Zone: 15 E: 364184 N: 4318659	<b>Township/Range/Section:</b> Twn: 48 Rng: 33 Sec: 4		
<b>Historic Use (if known):</b> single family dwelling		<b>Current Use:</b> single family dwelling	
<b>Legal Descrip:</b> Lot 38, Jewell's 4th Addition			

**ARCHITECTURAL INFORMATION** (Further description of features and resoruces on continuation page)

<b>Property Category:</b> Building	<b>Chimney Placement:</b> rear gable slope	<b>Outbuildings (list, describe on continuation sheet:)</b>
<b>Arch. Style and/or Vernacular Type:</b> ranch	<b>Structural:</b> frame	
<b>Plan shape:</b> rectangular	<b>Exterior Cladding:</b> asbestos shingles	<b>Changes</b> <input type="checkbox"/> Additions Date(s): <input type="checkbox"/> Alteration Date(s): <input type="checkbox"/> Moved Date(s): <input type="checkbox"/> Other Date(s): <b>Endangered By:</b>
<b>No. of Stories:</b> 1 and 2	<b>Foundation Material:</b> concrete block	
<b>No. of Bays (1st story):</b> 4	<b>Basement Type:</b> full	
<b>Roof Type:</b> side gable	<b>Front Porch Type:</b> stoop	
<b>Roof Material:</b> composition shingle	<b>Acreage (rural):</b>	
	<b>Visible from Public Rd</b> <input checked="" type="checkbox"/>	

**HISTORICAL DATA:** (See additional history and sources of information on continuation page)

<b>Construction Date:</b> 1953	<b>Architect:</b> Howard J. Bucholtz	<b>On Kansas City Register?:</b>
<b>Significant Date/Period:</b>		
<b>Areas of Significance:</b>	<b>Builder:</b> Jewell Construction Co.	<b>Date:</b> <b>Contributing?:</b>
<b>Original or Significant Owners:</b>	<b>Developer:</b>	<b>On National Register?:</b>
<b>National Register eligible?:</b> <input type="checkbox"/> Individually Eligible <input type="checkbox"/> District Potential	<b>Previous Surveys:</b>	<b>Date:</b> <b>Contributing?:</b>
		<b>Part of Multiple Property?:</b>

**OTHER:**

<b>Owner Name</b>	<b>Form prepared by (name and organization):</b> Bradley Wolf, KCHPO	<b>Survey Date:</b> 6/18/2010
<b>Owner Address</b>		

**FOR SHPO USE:**


<b>Date entered in inventory:</b>	<b>Level of Survey</b> <input type="checkbox"/> reconnaissance <input type="checkbox"/> intensive	<b>Additional Research Needed?</b> <input type="checkbox"/> Yes <input type="checkbox"/> No
<b>National Register Status</b> <input type="checkbox"/> listed <input type="checkbox"/> in listed district	<b>Other:</b>	
<b>Name:</b> <input type="checkbox"/> pending listing <input type="checkbox"/> eligible (individually) <input type="checkbox"/> eligible (district) <input type="checkbox"/> not eligible <input type="checkbox"/> not determined		

Address: 1439 E 66th

Ter

Photographer: Bradley Wolf

Photo Date 5/22/2010



**ADDITIONAL INFORMATION:**

**Description of Environment and Outbuildings:**

**Further Description of important architectural features:**

basement garage with rear façade entry; vinyl slider windows, front door non-original, second story addition on west 1/2 of house with a gabled roof and double hung windows

**History and Significance:**

**Eligibility:** not eligible

This is a simple ranch house that would not be individually eligible and there isn't a cohesive grouping of house styles or types to consider a district.

**Sources of Information:**

Water Permit(s) #: 33971

Building Permit(s) #:

**ARCHITECTURAL/HISTORIC INVENTORY FORM**

Survey No.: s-hbs3-30

<b>Survey No.:</b> s-hbs3-30		<b>Survey Name(s):</b> Habitat NSP 1 2010 106 Survey	
<b>County:</b> Jackson	<b>City:</b> Kansas City <input type="checkbox"/> <b>Vicinity</b>	<b>Zip Code</b> 64131	
<b>Address:</b> 6616 Flora Ave		<b>Ownership:</b> <input checked="" type="checkbox"/> Private <input type="checkbox"/> Public	
<b>Historic Name:</b>		<b>Present Name:</b>	
<b>UTM:</b> Zone: 15 E: 364148 N: 4318772	<b>Township/Range/Section:</b> Twn: 48 Rng: 33 Sec: 4		
<b>Historic Use (if known):</b> single family dwelling		<b>Current Use:</b> single family dwelling	
<b>Legal Descrip:</b> Lot 46 & part of Lot 45 Lying Easterly of a Line Drawn from a Point on South Line Said Lot Which is 4.5 Feet West of Southeast Corner to a Point on North Line Said Which is 6.5 Feet West of Northeast Corner, Jewell's 4th Addition			

**ARCHITECTURAL INFORMATION** (Further description of features and resoruces on continuation page)

<b>Property Category:</b> Building	<b>Chimney Placement:</b> rear gable slope	<b>Outbuildings (list, describe on continuation sheet:)</b>
<b>Arch. Style and/or Vernacular Type:</b> ranch	<b>Structural:</b> frame	
<b>Plan shape:</b> rectangular	<b>Exterior Cladding:</b> asbestos shingles	<b>Changes</b> <input type="checkbox"/> Additions Date(s): <input type="checkbox"/> Alteration Date(s): <input type="checkbox"/> Moved Date(s): <input type="checkbox"/> Other Date(s): <b>Endangered By:</b>
<b>No. of Stories:</b> 1	<b>Foundation Material:</b> concrete block	
<b>No. of Bays (1st story):</b> 4	<b>Basement Type:</b> full	
<b>Roof Type:</b> side gable	<b>Front Porch Type:</b> stoop	
<b>Roof Material:</b> composition shingle	<b>Acreage (rural):</b>	
	<b>Visible from Public Rd</b> <input checked="" type="checkbox"/>	

**HISTORICAL DATA:** (See additional history and sources of information on continuation page)

<b>Construction Date:</b> 1953	<b>Architect:</b> Howard J. Bucholtz	<b>On Kansas City Register?:</b>
<b>Significant Date/Period:</b>		
<b>Areas of Significance:</b>	<b>Builder:</b> Jewell Construction Co.	<b>Date:</b> <b>Contributing?:</b>
<b>Original or Significant Owners:</b>	<b>Developer:</b>	<b>On National Register?:</b>
<b>National Register eligible?:</b> <input type="checkbox"/> Individually Eligible <input type="checkbox"/> District Potential	<b>Previous Surveys:</b>	<b>Date:</b> <b>Contributing?:</b>
		<b>Part of Multiple Property?:</b>

**OTHER:**

<b>Owner Name</b>	<b>Form prepared by (name and organization):</b> Bradley Wolf, KCHPO	<b>Survey Date:</b> 6/18/2010
<b>Owner Address</b>		

**FOR SHPO USE:**

<b>Date entered in inventory:</b>	<b>Level of Survey</b> <input type="checkbox"/> reconnaissance <input type="checkbox"/> intensive	<b>Additional Research Needed?</b> <input type="checkbox"/> Yes <input type="checkbox"/> No
<b>National Register Status</b> <input type="checkbox"/> listed <input type="checkbox"/> in listed district	<b>Other:</b>	
<b>Name:</b> <input type="checkbox"/> pending listing <input type="checkbox"/> eligible (individually) <input type="checkbox"/> eligible (district) <input type="checkbox"/> not eligible <input type="checkbox"/> not determined		


Address: 6616

Flora

Ave

Photographer: Bradley Wolf

Photo Date 5/22/2010



**ADDITIONAL INFORMATION:**

**Description of Environment and Outbuildings:**

**Further Description of important architectural features:**

basement garage with a front (south) façade entry; vinyl slider windows, metal awnings over front door

**History and Significance:**

**Eligibility:** not eligible

This is a simple ranch house that would not be individually eligible and there isn't a cohesive grouping of house styles or types to consider a district.

**Sources of Information:**

Water Permit(s) #: 103481

Building Permit(s) #:

**ARCHITECTURAL/HISTORIC INVENTORY FORM**

Survey No.: s-hbs3-31

<b>Survey No.:</b> s-hbs3-31		<b>Survey Name(s):</b> Habitat NSP 1 2010 106 Survey	
<b>County:</b> Jackson	<b>City:</b> Kansas City <input type="checkbox"/> <b>Vicinity</b>	<b>Zip Code</b> 64131	
<b>Address:</b> 6620 Flora Ave		<b>Ownership:</b> <input checked="" type="checkbox"/> Private <input type="checkbox"/> Public	
<b>Historic Name:</b>		<b>Present Name:</b>	
<b>UTM:</b> Zone: 15 E: 364128 N: 4318768	<b>Township/Range/Section:</b> Twn: 48 Rng: 33 Sec: 4		
<b>Historic Use (if known):</b> single family dwelling		<b>Current Use:</b> single family dwelling	
<b>Legal Descrip:</b> All Lot 45 (Except 4.5 Feet & West 8 Feet of East 12.5 Feet ( Measured on Northly Line Said Lot), Jewell's 4th Addition			

**ARCHITECTURAL INFORMATION** (Further description of features and resoruces on continuation page)

<b>Property Category:</b> Building	<b>Chimney Placement:</b> rear gable slope	<b>Outbuildings (list, describe on continuation sheet:)</b>
<b>Arch. Style and/or Vernacular Type:</b> ranch	<b>Structural:</b> frame	
<b>Plan shape:</b> rectangular	<b>Exterior Cladding:</b> asbestos shingles	<b>Changes</b> <input type="checkbox"/> Additions Date(s): <input type="checkbox"/> Alteration Date(s): <input type="checkbox"/> Moved Date(s): <input type="checkbox"/> Other Date(s): <b>Endangered By:</b>
<b>No. of Stories:</b> 1	<b>Foundation Material:</b> concrete block	
<b>No. of Bays (1st story):</b> 4	<b>Basement Type:</b> full	
<b>Roof Type:</b> side gable	<b>Front Porch Type:</b> stoop	
<b>Roof Material:</b> composition shingle	<b>Acreage (rural):</b>	
	<b>Visible from Public Rd</b> <input checked="" type="checkbox"/>	

**HISTORICAL DATA:** (See additional history and sources of information on continuation page)

<b>Construction Date:</b> 1953	<b>Architect:</b> Howard J. Bucholtz	<b>On Kansas City Register?:</b>
<b>Significant Date/Period:</b>		
<b>Areas of Significance:</b>	<b>Builder:</b> Jewell Construction Co.	<b>Date:</b> <b>Contributing?:</b>
<b>Original or Significant Owners:</b>	<b>Developer:</b>	<b>On National Register?:</b>
<b>National Register eligible?:</b> <input type="checkbox"/> Individually Eligible <input type="checkbox"/> District Potential	<b>Previous Surveys:</b>	<b>Date:</b> <b>Contributing?:</b>
		<b>Part of Multiple Property?:</b>

**OTHER:**

<b>Owner Name</b>	<b>Form prepared by (name and organization):</b> Bradley Wolf, KCHPO	<b>Survey Date:</b> 6/18/2010
<b>Owner Address</b>		

**FOR SHPO USE:**

<b>Date entered in inventory:</b>	<b>Level of Survey</b> <input type="checkbox"/> reconnaissance <input type="checkbox"/> intensive	<b>Additional Research Needed?</b> <input type="checkbox"/> Yes <input type="checkbox"/> No
<b>National Register Status</b> <input type="checkbox"/> listed <input type="checkbox"/> in listed district	<b>Other:</b>	
<b>Name:</b> <input type="checkbox"/> pending listing <input type="checkbox"/> eligible (individually) <input type="checkbox"/> eligible (district) <input type="checkbox"/> not eligible <input type="checkbox"/> not determined		


Address: 6620

Flora

Ave

Photographer: Bradley Wolf

Photo Date 5/22/2010



**ADDITIONAL INFORMATION:**

**Description of Environment and Outbuildings:**

**Further Description of important architectural features:**

basement garage with a front (south) façade entry; metal casement windows, metal awnings over front door; front door non-original

**History and Significance:**

**Eligibility:** not eligible

This is a simple ranch house that would not be individually eligible and there isn't a cohesive grouping of house styles or types to consider a district.

**Sources of Information:**

Water Permit(s) #: 103482

Building Permit(s) #:

**ARCHITECTURAL/HISTORIC INVENTORY FORM**

Survey No.: s-hbs3-32

<b>Survey No.:</b> s-hbs3-32		<b>Survey Name(s):</b> Habitat NSP 1 2010 106 Survey	
<b>County:</b> Jackson	<b>City:</b> Kansas City <input type="checkbox"/> <b>Vicinity</b>	<b>Zip Code</b> 64131	
<b>Address:</b> 6624 Flora Ave		<b>Ownership:</b> <input checked="" type="checkbox"/> Private <input type="checkbox"/> Public	
<b>Historic Name:</b>		<b>Present Name:</b>	
<b>UTM:</b> Zone: 15 E: 364113 N: 4318762	<b>Township/Range/Section:</b> Twn: 48 Rng: 33 Sec: 4		
<b>Historic Use (if known):</b> single family dwelling		<b>Current Use:</b> single family dwelling	
<b>Legal Descrip:</b> Lot 44, Jewell's 4th Addition			

**ARCHITECTURAL INFORMATION** (Further description of features and resoruces on continuation page)

<b>Property Category:</b> Building	<b>Chimney Placement:</b> rear gable slope	<b>Outbuildings (list, describe on continuation sheet:)</b>
<b>Arch. Style and/or Vernacular Type:</b> ranch	<b>Structural:</b> frame	
<b>Plan shape:</b> rectangular	<b>Exterior Cladding:</b> vinyl lap siding	<b>Changes</b> <input type="checkbox"/> Additions Date(s): <input type="checkbox"/> Alteration Date(s): <input type="checkbox"/> Moved Date(s): <input type="checkbox"/> Other Date(s): <b>Endangered By:</b>
<b>No. of Stories:</b> 1	<b>Foundation Material:</b> concrete block	
<b>No. of Bays (1st story):</b> 4	<b>Basement Type:</b> full	
<b>Roof Type:</b> side gable	<b>Front Porch Type:</b> stoop	
<b>Roof Material:</b> composition shingle	<b>Acreage (rural):</b>	
	<b>Visible from Public Rd</b> <input checked="" type="checkbox"/>	

**HISTORICAL DATA:** (See additional history and sources of information on continuation page)

<b>Construction Date:</b> 1953	<b>Architect:</b> Howard J. Bucholtz	<b>On Kansas City Register?:</b>
<b>Significant Date/Period:</b>	<b>Builder:</b> Jewell Construction Co.	
<b>Areas of Significance:</b>	<b>Developer:</b>	<b>Date: Contributing?:</b>
<b>Original or Significant Owners:</b>		<b>On National Register?:</b>
<b>National Register eligible?:</b> <input type="checkbox"/> Individually Eligible <input type="checkbox"/> District Potential	<b>Previous Surveys:</b>	<b>Date: Contributing?:</b>
		<b>Part of Multiple Property?:</b>

**OTHER:**

<b>Owner Name</b>	<b>Form prepared by (name and organization):</b> Bradley Wolf, KCHPO	<b>Survey Date:</b> 6/18/2010
<b>Owner Address</b>		

**FOR SHPO USE:**

<b>Date entered in inventory:</b>	<b>Level of Survey</b> <input type="checkbox"/> reconnaissance <input type="checkbox"/> intensive	<b>Additional Research Needed?</b> <input type="checkbox"/> Yes <input type="checkbox"/> No
<b>National Register Status</b> <input type="checkbox"/> listed <input type="checkbox"/> in listed district	<b>Other:</b>	
<b>Name:</b> <input type="checkbox"/> pending listing <input type="checkbox"/> eligible (individually) <input type="checkbox"/> eligible (district) <input type="checkbox"/> not eligible <input type="checkbox"/> not determined		


Address: 6624

Flora

Ave

Photographer: Bradley Wolf

Photo Date 5/22/2010



**ADDITIONAL INFORMATION:**

**Description of Environment and Outbuildings:**

**Further Description of important architectural features:**

basement garage with a front façade entry; vinyl slider windows, metal awnings over front door and windows; front door non-original

**History and Significance:**

**Eligibility:** not eligible

This is a simple ranch house that would not be individually eligible and there isn't a cohesive grouping of house styles or types to consider a district.

**Sources of Information:**

Water Permit(s) #: 103483

Building Permit(s) #:

**ARCHITECTURAL/HISTORIC INVENTORY FORM**

Survey No.: s-hbs3-33

<b>Survey No.:</b> s-hbs3-33		<b>Survey Name(s):</b> Habitat NSP 1 2010 106 Survey	
<b>County:</b> Jackson	<b>City:</b> Kansas City <input type="checkbox"/> <b>Vicinity</b>	<b>Zip Code</b> 64131	
<b>Address:</b> 6628 Flora Ave		<b>Ownership:</b> <input checked="" type="checkbox"/> Private <input type="checkbox"/> Public	
<b>Historic Name:</b>		<b>Present Name:</b>	
<b>UTM:</b> Zone: 15 E: 364098 N: 4318750	<b>Township/Range/Section:</b> Twn: 48 Rng: 33 Sec: 4		
<b>Historic Use (if known):</b> single family dwelling		<b>Current Use:</b> single family dwelling	
<b>Legal Descrip:</b> Lot 43, Jewell's 4th Addition			

**ARCHITECTURAL INFORMATION** (Further description of features and resoruces on continuation page)

<b>Property Category:</b> Building	<b>Chimney Placement:</b> rear gable slope	<b>Outbuildings (list, describe on continuation sheet:)</b>
<b>Arch. Style and/or Vernacular Type:</b> ranch	<b>Structural:</b> frame	
<b>Plan shape:</b> rectangular	<b>Exterior Cladding:</b> vinyl lap siding	<b>Changes</b> <input type="checkbox"/> Additions Date(s): <input type="checkbox"/> Alteration Date(s): <input type="checkbox"/> Moved Date(s): <input type="checkbox"/> Other Date(s): <b>Endangered By:</b>
<b>No. of Stories:</b> 1	<b>Foundation Material:</b> concrete block	
<b>No. of Bays (1st story):</b> 4	<b>Basement Type:</b> full	
<b>Roof Type:</b> side gable	<b>Front Porch Type:</b> stoop	
<b>Roof Material:</b> composition shingle	<b>Acreage (rural):</b>	
	<b>Visible from Public Rd</b> <input checked="" type="checkbox"/>	

**HISTORICAL DATA:** (See additional history and sources of information on continuation page)

<b>Construction Date:</b> 1953	<b>Architect:</b> Howard J. Bucholtz	<b>On Kansas City Register?:</b>
<b>Significant Date/Period:</b>	<b>Builder:</b> Jewell Construction Co.	
<b>Areas of Significance:</b>	<b>Developer:</b>	<b>Date: Contributing?:</b>
<b>Original or Significant Owners:</b>		<b>On National Register?:</b>
<b>National Register eligible?:</b> <input type="checkbox"/> Individually Eligible <input type="checkbox"/> District Potential	<b>Previous Surveys:</b>	<b>Date: Contributing?:</b>
		<b>Part of Multiple Property?:</b>

**OTHER:**

<b>Owner Name</b>	<b>Form prepared by (name and organization):</b> Bradley Wolf, KCHPO	<b>Survey Date:</b> 6/18/2010
<b>Owner Address</b>		

**FOR SHPO USE:**

<b>Date entered in inventory:</b>	<b>Level of Survey</b> <input type="checkbox"/> reconnaissance <input type="checkbox"/> intensive	<b>Additional Research Needed?</b> <input type="checkbox"/> Yes <input type="checkbox"/> No
<b>National Register Status</b> <input type="checkbox"/> listed <input type="checkbox"/> in listed district	<b>Other:</b>	
<b>Name:</b> <input type="checkbox"/> pending listing <input type="checkbox"/> eligible (individually) <input type="checkbox"/> eligible (district) <input type="checkbox"/> not eligible <input type="checkbox"/> not determined		


Address: 6628

Flora

Ave

Photographer: Bradley Wolf

Photo Date 5/22/2010



**ADDITIONAL INFORMATION:**

**Description of Environment and Outbuildings:**

**Further Description of important architectural features:**

basement garage with a front façade entry; vinyl double hung windows, small gabled awning over front door

**History and Significance:**

**Eligibility:** not eligible

This is a simple ranch house that would not be individually eligible and there isn't a cohesive grouping of house styles or types to consider a district.

**Sources of Information:**

Water Permit(s) #: 103484

Building Permit(s) #:

**ARCHITECTURAL/HISTORIC INVENTORY FORM**

Survey No.: s-hbs3-34

<b>Survey No.:</b> s-hbs3-34		<b>Survey Name(s):</b> Habitat NSP 1 2010 106 Survey	
<b>County:</b> Jackson	<b>City:</b> Kansas City <input type="checkbox"/> <b>Vicinity</b>	<b>Zip Code</b> 64131	
<b>Address:</b> 6629 Flora Ave		<b>Ownership:</b> <input checked="" type="checkbox"/> Private <input type="checkbox"/> Public	
<b>Historic Name:</b>		<b>Present Name:</b>	
<b>UTM:</b> Zone: 15 E: 364145 N: 4318735	<b>Township/Range/Section:</b> Twn: 48 Rng: 33 Sec: 4		
<b>Historic Use (if known):</b> single family dwelling		<b>Current Use:</b> single family dwelling	
<b>Legal Descrip:</b> Lot 50, Jewell's 4th Addition			

**ARCHITECTURAL INFORMATION** (Further description of features and resoruces on continuation page)

<b>Property Category:</b> Building	<b>Chimney Placement:</b> rear gable slope	<b>Outbuildings (list, describe on continuation sheet:)</b>
<b>Arch. Style and/or Vernacular Type:</b> ranch	<b>Structural:</b> frame	
<b>Plan shape:</b> rectangular	<b>Exterior Cladding:</b> asbestos shingles	<b>Changes</b> <input type="checkbox"/> Additions Date(s): <input type="checkbox"/> Alteration Date(s): <input type="checkbox"/> Moved Date(s): <input type="checkbox"/> Other Date(s): <b>Endangered By:</b>
<b>No. of Stories:</b> 1	<b>Foundation Material:</b> concrete block	
<b>No. of Bays (1st story):</b> 4	<b>Basement Type:</b> full	
<b>Roof Type:</b> side gable	<b>Front Porch Type:</b> stoop	
<b>Roof Material:</b> composition shingle	<b>Acreage (rural):</b>	
	<b>Visible from Public Rd</b> <input checked="" type="checkbox"/>	

**HISTORICAL DATA:** (See additional history and sources of information on continuation page)

<b>Construction Date:</b> 1953	<b>Architect:</b> Howard J. Bucholtz	<b>On Kansas City Register?:</b>
<b>Significant Date/Period:</b>		
<b>Areas of Significance:</b>	<b>Builder:</b> Jewell Construction Co.	<b>Date:</b> <b>Contributing?:</b>
<b>Original or Significant Owners:</b>	<b>Developer:</b>	<b>On National Register?:</b>
<b>National Register eligible?:</b> <input type="checkbox"/> Individually Eligible <input type="checkbox"/> District Potential	<b>Previous Surveys:</b>	<b>Date:</b> <b>Contributing?:</b>
		<b>Part of Multiple Property?:</b>

**OTHER:**

<b>Owner Name</b>	<b>Form prepared by (name and organization):</b> Bradley Wolf, KCHPO	<b>Survey Date:</b> 6/18/2010
<b>Owner Address</b>		

**FOR SHPO USE:**

<b>Date entered in inventory:</b>	<b>Level of Survey</b> <input type="checkbox"/> reconnaissance <input type="checkbox"/> intensive	<b>Additional Research Needed?</b> <input type="checkbox"/> Yes <input type="checkbox"/> No
<b>National Register Status</b> <input type="checkbox"/> listed <input type="checkbox"/> in listed district	<b>Other:</b>	
<b>Name:</b> <input type="checkbox"/> pending listing <input type="checkbox"/> eligible (individually) <input type="checkbox"/> eligible (district) <input type="checkbox"/> not eligible <input type="checkbox"/> not determined		


Address: 6629

Flora

Ave

Photographer: Bradley Wolf

Photo Date 5/22/2010



**ADDITIONAL INFORMATION:**

**Description of Environment and Outbuildings:**

**Further Description of important architectural features:**

basement garage with a front façade entry; metal casement windows, gabled awning over front door; front door non-original

**History and Significance:**

**Eligibility:** not eligible

This is a simple ranch house that would not be individually eligible and there isn't a cohesive grouping of house styles or types to consider a district.

**Sources of Information:**

Water Permit(s) #: 103489

Building Permit(s) #:

**ARCHITECTURAL/HISTORIC INVENTORY FORM**

Survey No.: s-hbs3-35

<b>Survey No.:</b> s-hbs3-35		<b>Survey Name(s):</b> Habitat NSP 1 2010 106 Survey	
<b>County:</b> Jackson	<b>City:</b> Kansas City <input type="checkbox"/> <b>Vicinity</b>	<b>Zip Code</b> 64131	
<b>Address:</b> 6636 Flora Ave		<b>Ownership:</b> <input checked="" type="checkbox"/> Private <input type="checkbox"/> Public	
<b>Historic Name:</b>		<b>Present Name:</b>	
<b>UTM:</b> Zone: 15 E: 364078 N: 4318714	<b>Township/Range/Section:</b> Twn: 48 Rng: 33 Sec: 4		
<b>Historic Use (if known):</b> single family dwelling		<b>Current Use:</b> single family dwelling	
<b>Legal Descrip:</b> Lot 41, Jewell's 4th Addition			

**ARCHITECTURAL INFORMATION** (Further description of features and resoruces on continuation page)

<b>Property Category:</b> Building	<b>Chimney Placement:</b> rear gable slope	<b>Outbuildings (list, describe on continuation sheet:)</b>
<b>Arch. Style and/or Vernacular Type:</b> ranch	<b>Structural:</b> frame	
<b>Plan shape:</b> rectangular	<b>Exterior Cladding:</b> asbestos shingles	<b>Changes</b> <input type="checkbox"/> Additions Date(s): <input type="checkbox"/> Alteration Date(s): <input type="checkbox"/> Moved Date(s): <input type="checkbox"/> Other Date(s): <b>Endangered By:</b>
<b>No. of Stories:</b> 1	<b>Foundation Material:</b> concrete block	
<b>No. of Bays (1st story):</b> 4	<b>Basement Type:</b> full	
<b>Roof Type:</b> side gable	<b>Front Porch Type:</b> stoop	
<b>Roof Material:</b> composition shingle	<b>Acreage (rural):</b>	
	<b>Visible from Public Rd</b> <input checked="" type="checkbox"/>	

**HISTORICAL DATA:** (See additional history and sources of information on continuation page)

<b>Construction Date:</b> 1953	<b>Architect:</b> Howard J. Bucholtz	<b>On Kansas City Register?:</b>
<b>Significant Date/Period:</b>		
<b>Areas of Significance:</b>	<b>Builder:</b> Jewell Construction Co.	<b>Date:</b> <b>Contributing?:</b>
<b>Original or Significant Owners:</b>	<b>Developer:</b>	<b>On National Register?:</b>
<b>National Register eligible?:</b> <input type="checkbox"/> Individually Eligible <input type="checkbox"/> District Potential	<b>Previous Surveys:</b>	<b>Date:</b> <b>Contributing?:</b>
		<b>Part of Multiple Property?:</b>

**OTHER:**

<b>Owner Name</b>	<b>Form prepared by (name and organization):</b> Bradley Wolf, KCHPO	<b>Survey Date:</b> 6/18/2010
<b>Owner Address</b>		

**FOR SHPO USE:**

<b>Date entered in inventory:</b>	<b>Level of Survey</b> <input type="checkbox"/> reconnaissance <input type="checkbox"/> intensive	<b>Additional Research Needed?</b> <input type="checkbox"/> Yes <input type="checkbox"/> No
<b>National Register Status</b> <input type="checkbox"/> listed <input type="checkbox"/> in listed district	<b>Other:</b>	
<b>Name:</b> <input type="checkbox"/> pending listing <input type="checkbox"/> eligible (individually) <input type="checkbox"/> eligible (district) <input type="checkbox"/> not eligible <input type="checkbox"/> not determined		


Address: 6636

Flora

Ave

Photographer: Bradley Wolf

Photo Date 5/22/2010



**ADDITIONAL INFORMATION:**

**Description of Environment and Outbuildings:**

**Further Description of important architectural features:**

basement garage with a front façade entry; metal casement windows, gabled awning over front door

**History and Significance:**

**Eligibility:** not eligible

This is a simple ranch house that would not be individually eligible and there isn't a cohesive grouping of house styles or types to consider a district.

**Sources of Information:**

Water Permit(s) #: 101482

Building Permit(s) #:

**ARCHITECTURAL/HISTORIC INVENTORY FORM**

Survey No.: s-hbs3-36

<b>Survey No.:</b> s-hbs3-36		<b>Survey Name(s):</b> Habitat NSP 1 2010 106 Survey	
<b>County:</b> Jackson	<b>City:</b> Kansas City <input type="checkbox"/> <b>Vicinity</b>	<b>Zip Code</b> 64131	
<b>Address:</b> 6641 Flora Ave		<b>Ownership:</b> <input checked="" type="checkbox"/> Private <input type="checkbox"/> Public	
<b>Historic Name:</b>		<b>Present Name:</b>	
<b>UTM:</b> Zone: 15 E: 364113 N: 4318662	<b>Township/Range/Section:</b> Twn: 48 Rng: 33 Sec: 4		
<b>Historic Use (if known):</b> single family dwelling		<b>Current Use:</b> single family dwelling	
<b>Legal Descrip:</b> Lot 30 Except Easterly 15 Feet, Jewell's 4th Addition			

**ARCHITECTURAL INFORMATION** (Further description of features and resoruces on continuation page)

<b>Property Category:</b> Building	<b>Chimney Placement:</b> rear gable slope	<b>Outbuildings (list, describe on continuation sheet:)</b>
<b>Arch. Style and/or Vernacular Type:</b> ranch	<b>Structural:</b> frame	
<b>Plan shape:</b> rectangular	<b>Exterior Cladding:</b> asbestos shingles	<b>Changes</b> <input type="checkbox"/> Additions Date(s): <input type="checkbox"/> Alteration Date(s): <input type="checkbox"/> Moved Date(s): <input type="checkbox"/> Other Date(s): <b>Endangered By:</b>
<b>No. of Stories:</b> 1	<b>Foundation Material:</b> concrete block	
<b>No. of Bays (1st story):</b> 4	<b>Basement Type:</b> full	
<b>Roof Type:</b> side gable	<b>Front Porch Type:</b> stoop	
<b>Roof Material:</b> composition shingle	<b>Acreage (rural):</b>	
	<b>Visible from Public Rd</b> <input checked="" type="checkbox"/>	

**HISTORICAL DATA:** (See additional history and sources of information on continuation page)

<b>Construction Date:</b> 1953	<b>Architect:</b> Howard J. Bucholtz	<b>On Kansas City Register?:</b>
<b>Significant Date/Period:</b>		
<b>Areas of Significance:</b>	<b>Builder:</b> Jewell Construction Co.	<b>Date:</b> <b>Contributing?:</b>
<b>Original or Significant Owners:</b>	<b>Developer:</b>	<b>On National Register?:</b>
<b>National Register eligible?:</b> <input type="checkbox"/> Individually Eligible <input type="checkbox"/> District Potential	<b>Previous Surveys:</b>	<b>Date:</b> <b>Contributing?:</b>
		<b>Part of Multiple Property?:</b>

**OTHER:**

<b>Owner Name</b>	<b>Form prepared by (name and organization):</b> Bradley Wolf, KCHPO	<b>Survey Date:</b> 6/18/2010
<b>Owner Address</b>		

**FOR SHPO USE:**

<b>Date entered in inventory:</b>	<b>Level of Survey</b> <input type="checkbox"/> reconnaissance <input type="checkbox"/> intensive	<b>Additional Research Needed?</b> <input type="checkbox"/> Yes <input type="checkbox"/> No
<b>National Register Status</b> <input type="checkbox"/> listed <input type="checkbox"/> in listed district	<b>Other:</b>	
<b>Name:</b> <input type="checkbox"/> pending listing <input type="checkbox"/> eligible (individually) <input type="checkbox"/> eligible (district) <input type="checkbox"/> not eligible <input type="checkbox"/> not determined		


Address: 6641

Flora

Ave

Photographer: Bradley Wolf

Photo Date 5/22/2010



**ADDITIONAL INFORMATION:**

**Description of Environment and Outbuildings:**

**Further Description of important architectural features:**

basement garage with entry on side (north) façade; vinyl double hung windows; front door non-original

**History and Significance:**

**Eligibility:** not eligible

This is a simple ranch house that would not be individually eligible and there isn't a cohesive grouping of house styles or types to consider a district.

**Sources of Information:**

Water Permit(s) #: 49067

Building Permit(s) #: