






Habitat Infill Housing
 Site 3: 1456 E. 86th Ter
 Kansas City, Jackson County
 Missouri

Proposed Infill Housing
 Survey Farm Numbers (S-hbc3-01)
 0 5 10 20 30 40
 Meters





3633 Highland (To be demolished)
New construction site

Habitat Infill Housing
Site 1: 3633 Highland
Kansas City, Jackson County
Missouri

-  Proposed Infill Housing
-  Survey Form Numbers (E-Maps 1-01)

0 10 20 30 40
Meters



ARCHITECTURAL/HISTORIC INVENTORY FORM

Survey No.: e-hbs1-11

Survey No.: e-hbs1-11		Survey Name(s): Habitat SHOP 2009 106 Survey	
County: Jackson	City: Kansas City <input type="checkbox"/> Vicinity	Zip Code 64109	
Address: 1618 E 37th St		Ownership: <input checked="" type="checkbox"/> Private <input type="checkbox"/> Public	
Historic Name:		Present Name:	
UTM: Zone: 15 E: 364684 N: 4324545	Township/Range/Section: Twn: 49 Rng: 33 Sec: 21		
Historic Use (if known): single family dwelling		Current Use: single family dwelling	
Legal Descrip: East 29 Feet of West 118 Feet Lots 29 & 30, Ragan Place			

ARCHITECTURAL INFORMATION (Further description of features and resoruces on continuation page)

Property Category: Building	Chimney Placement:	Outbuildings (list, describe on continuation sheet:)
Arch. Style and/or Vernacular Type: craftsman bungalow	Structural: frame	
Plan shape: rectangular	Exterior Cladding: asbestos shingles/permastone	Changes <input type="checkbox"/> Additions Date(s): <input type="checkbox"/> Alteration Date(s): <input type="checkbox"/> Moved Date(s): <input type="checkbox"/> Other Date(s): Endangered By:
No. of Stories: 1	Foundation Material: stone	
No. of Bays (1st story): 2	Basement Type: unknown	
Roof Type: end gable	Front Porch Type: front full width	
Roof Material: composition shingle	Acreage (rural):	
	Visible from Public Rd <input checked="" type="checkbox"/>	

HISTORICAL DATA: (See additional history and sources of information on continuation page)

Construction Date: 1909	Architect:	On Kansas City Register?:
Significant Date/Period:		
Areas of Significance:	Builder: Ralph W. Wells	Date: Contributing?:
Original or Significant Owners:	Developer:	On National Register?:
National Register eligible?: <input type="checkbox"/> Individually Eligible <input type="checkbox"/> District Potential	Previous Surveys:	Date: Contributing?:
		Part of Multiple Property?:

OTHER:

Owner Name	Form prepared by (name and organization): Bradley Wolf, KCHPO	Survey Date: 5/1/2009
Owner Address		

FOR SHPO USE:


Date entered in inventory:	Level of Survey <input type="checkbox"/> reconnaissance <input type="checkbox"/> intensive	Additional Research Needed? <input type="checkbox"/> Yes <input type="checkbox"/> No
National Register Status <input type="checkbox"/> listed <input type="checkbox"/> in listed district	Other:	
Name: <input type="checkbox"/> pending listing <input type="checkbox"/> eligible (individually) <input type="checkbox"/> eligible (district) <input type="checkbox"/> not eligible <input type="checkbox"/> not determined		

Address: 1618 E 37th

St

Photographer: Bradley Wolf

Photo Date 4/28/2009



ADDITIONAL INFORMATION:

Description of Environment and Outbuildings:

Further Description of important architectural features:

History and Significance:

1 of 5 houses

Eligibility: not eligible

This craftsman bungalow is a common housing type and would not be eligible for listing.

Sources of Information:

Water Permit(s) #: 40887

Building Permit(s) #: 24708

ARCHITECTURAL/HISTORIC INVENTORY FORM

Survey No.: e-hbs1-12

Survey No.: e-hbs1-12		Survey Name(s): Habitat SHOP 2009 106 Survey	
County: Jackson	City: Kansas City <input type="checkbox"/> Vicinity	Zip Code 64109	
Address: 1620 E 37th St		Ownership: <input checked="" type="checkbox"/> Private <input type="checkbox"/> Public	
Historic Name:		Present Name:	
UTM: Zone: 15 E: 364695 N: 4324544	Township/Range/Section: Twn: 49 Rng: 33 Sec: 21		
Historic Use (if known): single family dwelling		Current Use: single family dwelling	
Legal Descrip: East 28 Feet of Lots 29 & 30, Ragan Place			

ARCHITECTURAL INFORMATION (Further description of features and resoruces on continuation page)

Property Category: Building	Chimney Placement:	Outbuildings (list, describe on continuation sheet:)
Arch. Style and/or Vernacular Type: craftsman bungalow	Structural: frame	
Plan shape: rectangular	Exterior Cladding: vinyl lap siding	Changes <input type="checkbox"/> Additions Date(s): <input type="checkbox"/> Alteration Date(s): <input type="checkbox"/> Moved Date(s): <input type="checkbox"/> Other Date(s): Endangered By:
No. of Stories: 1	Foundation Material: limestone	
No. of Bays (1st story): 2	Basement Type: unknown	
Roof Type: gable	Front Porch Type: enclosed, full width	
Roof Material: composition shingle	Acreage (rural):	
	Visible from Public Rd <input checked="" type="checkbox"/>	

HISTORICAL DATA: (See additional history and sources of information on continuation page)

Construction Date: 1909	Architect:	On Kansas City Register?:
Significant Date/Period:		
Areas of Significance:	Builder: Ralph W. Wells	Date: Contributing?:
Original or Significant Owners:	Developer:	On National Register?:
National Register eligible?: <input type="checkbox"/> Individually Eligible <input type="checkbox"/> District Potential	Previous Surveys:	Date: Contributing?:
		Part of Multiple Property?:

OTHER:

Owner Name	Form prepared by (name and organization): Bradley Wolf, KCHPO	Survey Date: 5/1/2009
Owner Address		

FOR SHPO USE:


Date entered in inventory:	Level of Survey <input type="checkbox"/> reconnaissance <input type="checkbox"/> intensive	Additional Research Needed? <input type="checkbox"/> Yes <input type="checkbox"/> No
National Register Status <input type="checkbox"/> listed <input type="checkbox"/> in listed district	Other:	
Name: <input type="checkbox"/> pending listing <input type="checkbox"/> eligible (individually) <input type="checkbox"/> eligible (district) <input type="checkbox"/> not eligible <input type="checkbox"/> not determined		

Address: 1620 E 37th

St

Photographer: Bradley Wolf

Photo Date 4/28/2009



ADDITIONAL INFORMATION:

Description of Environment and Outbuildings:

Further Description of important architectural features:

History and Significance:

1 of 5 houses

Eligibility: not eligible

This craftsman bungalow is a common housing type and it has had numerous alterations, therefore it would not be eligible for listing.

Sources of Information:

Water Permit(s) #: 40888

Building Permit(s) #: 24708

ARCHITECTURAL/HISTORIC INVENTORY FORM

Survey No.: e-hbs2-01

Survey No.: e-hbs2-01		Survey Name(s): Habitat SHOP 2009 106 Survey	
County: Jackson	City: Kansas City <input type="checkbox"/> Vicinity	Zip Code 64128	
Address: 4611 E 37th		Ter	Ownership: <input checked="" type="checkbox"/> Private <input type="checkbox"/> Public
Historic Name:		Present Name:	
UTM: Zone: 15 E: 367639 N: 4324210	Township/Range/Section: Twn: 49 Rng: 33 Sec: 23		
Historic Use (if known): single family dwelling		Current Use: single family dwelling	
Legal Descrip: Lot 77, High Oaks			

ARCHITECTURAL INFORMATION (Further description of features and resoruces on continuation page)

Property Category: Building	Chimney Placement:	Outbuildings (list, describe on continuation sheet:)
Arch. Style and/or Vernacular Type: ranch	Structural: frame	
Plan shape: rectangular	Exterior Cladding: wood lap siding	Changes <input type="checkbox"/> Additions Date(s): <input type="checkbox"/> Alteration Date(s): <input type="checkbox"/> Moved Date(s): <input type="checkbox"/> Other Date(s): Endangered By:
No. of Stories: 1	Foundation Material: poured concrete	
No. of Bays (1st story): 2	Basement Type: full	
Roof Type: end gable	Front Porch Type: stoop	
Roof Material: composition shingle	Acreage (rural):	
	Visible from Public Rd <input checked="" type="checkbox"/>	

HISTORICAL DATA: (See additional history and sources of information on continuation page)

Construction Date: 1960	Architect:	On Kansas City Register?:
Significant Date/Period:		
Areas of Significance:	Builder:	Date: Contributing?:
Original or Significant Owners: Eugene V. Puff	Developer:	On National Register?:
National Register eligible?: <input type="checkbox"/> Individually Eligible <input type="checkbox"/> District Potential	Previous Surveys:	Date: Contributing?:
		Part of Multiple Property?:

OTHER:

Owner Name	Form prepared by (name and organization): Bradley Wolf, KCHPO	Survey Date: 5/1/2009
Owner Address		

FOR SHPO USE:


Date entered in inventory:	Level of Survey <input type="checkbox"/> reconnaissance <input type="checkbox"/> intensive	Additional Research Needed? <input type="checkbox"/> Yes <input type="checkbox"/> No
National Register Status <input type="checkbox"/> listed <input type="checkbox"/> in listed district	Other:	
Name: <input type="checkbox"/> pending listing <input type="checkbox"/> eligible (individually) <input type="checkbox"/> eligible (district) <input type="checkbox"/> not eligible <input type="checkbox"/> not determined		

Address: 4611 E 37th

Ter

Photographer: Bradley Wolf

Photo Date 4/28/2009



ADDITIONAL INFORMATION:

Description of Environment and Outbuildings:

Further Description of important architectural features:

History and Significance:

Eligibility: not eligible

This is a simple ranch house that would not be individually eligible and there isn't a cohesive grouping of house styles or types to consider a district.

Sources of Information:

Water Permit(s) #: 36351

Building Permit(s) #: 74413

ARCHITECTURAL/HISTORIC INVENTORY FORM

Survey No.: e-hbs2-02

Survey No.: e-hbs2-02		Survey Name(s): Habitat SHOP 2009 106 Survey	
County: Jackson	City: Kansas City <input type="checkbox"/> Vicinity	Zip Code 64128	
Address: 4620 E 37th		Ter	Ownership: <input checked="" type="checkbox"/> Private <input type="checkbox"/> Public
Historic Name:		Present Name:	
UTM: Zone: 15 E: 367678 N: 4324237	Township/Range/Section: Twn: 49 Rng: 33 Sec: 23		
Historic Use (if known): single family dwelling		Current Use: single family dwelling	
Legal Descrip: Lot 66, High Oaks			

ARCHITECTURAL INFORMATION (Further description of features and resoruces on continuation page)

Property Category: Building	Chimney Placement:	Outbuildings (list, describe on continuation sheet:)
Arch. Style and/or Vernacular Type: ranch	Structural: frame	
Plan shape: rectangular	Exterior Cladding: lap siding	Changes <input type="checkbox"/> Additions Date(s): <input type="checkbox"/> Alteration Date(s): <input type="checkbox"/> Moved Date(s): <input type="checkbox"/> Other Date(s): Endangered By:
No. of Stories: 1	Foundation Material: poured concrete	
No. of Bays (1st story): 3	Basement Type: full/garage	
Roof Type: end gable	Front Porch Type: stoop	
Roof Material: composition shingle	Acreage (rural):	
	Visible from Public Rd <input checked="" type="checkbox"/>	

HISTORICAL DATA: (See additional history and sources of information on continuation page)

Construction Date: 1960	Architect:	On Kansas City Register?:
Significant Date/Period:		
Areas of Significance:	Builder: Ceco Construction Co.	Date: Contributing?:
Original or Significant Owners:	Developer:	On National Register?:
National Register eligible?: <input type="checkbox"/> Individually Eligible <input type="checkbox"/> District Potential	Previous Surveys:	Date: Contributing?:
		Part of Multiple Property?:

OTHER:

Owner Name	Form prepared by (name and organization): Bradley Wolf, KCHPO	Survey Date: 5/1/2009
Owner Address		

FOR SHPO USE:


Date entered in inventory:	Level of Survey <input type="checkbox"/> reconnaissance <input type="checkbox"/> intensive	Additional Research Needed? <input type="checkbox"/> Yes <input type="checkbox"/> No
National Register Status <input type="checkbox"/> listed <input type="checkbox"/> in listed district	Other:	
Name: <input type="checkbox"/> pending listing <input type="checkbox"/> eligible (individually) <input type="checkbox"/> eligible (district) <input type="checkbox"/> not eligible <input type="checkbox"/> not determined		

Address: 4620 E 37th

Ter

Photographer: Bradley Wolf

Photo Date 4/28/2009



ADDITIONAL INFORMATION:

Description of Environment and Outbuildings:

Further Description of important architectural features:

History and Significance:

Eligibility: not eligible

This is a simple ranch house that would not be individually eligible and there isn't a cohesive grouping of house styles or types to consider a district.

Sources of Information:

Water Permit(s) #: 74142

Building Permit(s) #: 73800

ARCHITECTURAL/HISTORIC INVENTORY FORM

Survey No.: e-hbs2-03

Survey No.: e-hbs2-03		Survey Name(s): Habitat SHOP 2009 106 Survey	
County: Jackson	City: Kansas City <input type="checkbox"/> Vicinity	Zip Code 64128	
Address: 4626 E 37th		Ter	Ownership: <input checked="" type="checkbox"/> Private <input type="checkbox"/> Public
Historic Name:		Present Name:	
UTM: Zone: 15 E: 367687 N: 4324230	Township/Range/Section: Twn: 49 Rng: 33 Sec: 23		
Historic Use (if known): single family dwelling		Current Use: single family dwelling	
Legal Descrip: Lot 65, High Oaks			

ARCHITECTURAL INFORMATION (Further description of features and resoruces on continuation page)

Property Category: Building	Chimney Placement:	Outbuildings (list, describe on continuation sheet:)
Arch. Style and/or Vernacular Type: ranch	Structural: frame	
Plan shape: L-shaped	Exterior Cladding: shingle	Changes <input type="checkbox"/> Additions Date(s): <input type="checkbox"/> Alteration Date(s): <input type="checkbox"/> Moved Date(s): <input type="checkbox"/> Other Date(s): Endangered By:
No. of Stories: 1	Foundation Material: poured concrete	
No. of Bays (1st story): 3	Basement Type: full/garage	
Roof Type: cross gabled	Front Porch Type: stoop	
Roof Material: composition shingle	Acreage (rural):	
	Visible from Public Rd <input checked="" type="checkbox"/>	

HISTORICAL DATA: (See additional history and sources of information on continuation page)

Construction Date: 1958	Architect:	On Kansas City Register?:
Significant Date/Period:		
Areas of Significance:	Builder:	Date: Contributing?:
Original or Significant Owners: M.L. Wooden	Developer:	On National Register?:
National Register eligible?: <input type="checkbox"/> Individually Eligible <input type="checkbox"/> District Potential	Previous Surveys:	Date: Contributing?:
		Part of Multiple Property?:

OTHER:

Owner Name	Form prepared by (name and organization): Bradley Wolf, KCHPO	Survey Date: 5/1/2009
Owner Address		

FOR SHPO USE:


Date entered in inventory:	Level of Survey <input type="checkbox"/> reconnaissance <input type="checkbox"/> intensive	Additional Research Needed? <input type="checkbox"/> Yes <input type="checkbox"/> No
National Register Status <input type="checkbox"/> listed <input type="checkbox"/> in listed district	Other:	
Name: <input type="checkbox"/> pending listing <input type="checkbox"/> eligible (individually) <input type="checkbox"/> eligible (district) <input type="checkbox"/> not eligible <input type="checkbox"/> not determined		

Address: 4626 E 37th

Ter

Photographer: Bradley Wolf

Photo Date 4/28/2009



ADDITIONAL INFORMATION:

Description of Environment and Outbuildings:

Further Description of important architectural features:

History and Significance:

Eligibility: not eligible

This is a simple ranch house that would not be individually eligible and there isn't a cohesive grouping of house styles or types to consider a district.

Sources of Information:

Water Permit(s) #: 89285

Building Permit(s) #:

ARCHITECTURAL/HISTORIC INVENTORY FORM

Survey No.: e-hbs2-04

Survey No.: e-hbs2-04		Survey Name(s): Habitat SHOP 2009 106 Survey	
County: Jackson	City: Kansas City <input type="checkbox"/> Vicinity	Zip Code 64128	
Address: 4631 E 37th		Ter	Ownership: <input checked="" type="checkbox"/> Private <input type="checkbox"/> Public
Historic Name:		Present Name:	
UTM: Zone: 15 E: 367671 N: 4324187	Township/Range/Section: Twn: 49 Rng: 33 Sec: 23		
Historic Use (if known): single family dwelling		Current Use: single family dwelling	
Legal Descrip: Lots 80 & 81 & 82, High Oaks			

ARCHITECTURAL INFORMATION (Further description of features and resoruces on continuation page)

Property Category: Building	Chimney Placement:	Outbuildings (list, describe on continuation sheet:)
Arch. Style and/or Vernacular Type: ranch	Structural: frame	
Plan shape: rectangular	Exterior Cladding: vinyl lap siding	Changes <input type="checkbox"/> Additions Date(s): <input type="checkbox"/> Alteration Date(s): <input type="checkbox"/> Moved Date(s): <input type="checkbox"/> Other Date(s): Endangered By:
No. of Stories: 1	Foundation Material: poured concrete	
No. of Bays (1st story): 3	Basement Type: full	
Roof Type: hipped	Front Porch Type: inset	
Roof Material: composition shingle	Acreage (rural):	
	Visible from Public Rd <input checked="" type="checkbox"/>	

HISTORICAL DATA: (See additional history and sources of information on continuation page)

Construction Date: 1951	Architect:	On Kansas City Register?:
Significant Date/Period:		
Areas of Significance:	Builder:	Date: Contributing?:
Original or Significant Owners: Walter G. Shannon	Developer:	On National Register?:
National Register eligible?: <input type="checkbox"/> Individually Eligible <input type="checkbox"/> District Potential	Previous Surveys:	Date: Contributing?:
		Part of Multiple Property?:

OTHER:

Owner Name	Form prepared by (name and organization): Bradley Wolf, KCHPO	Survey Date: 5/1/2009
Owner Address		

FOR SHPO USE:


Date entered in inventory:	Level of Survey <input type="checkbox"/> reconnaissance <input type="checkbox"/> intensive	Additional Research Needed? <input type="checkbox"/> Yes <input type="checkbox"/> No
National Register Status <input type="checkbox"/> listed <input type="checkbox"/> in listed district	Other:	
Name: <input type="checkbox"/> pending listing <input type="checkbox"/> eligible (individually) <input type="checkbox"/> eligible (district) <input type="checkbox"/> not eligible <input type="checkbox"/> not determined		

Address: 4631 E 37th

Ter

Photographer: Bradley Wolf

Photo Date 4/28/2009



ADDITIONAL INFORMATION:

Description of Environment and Outbuildings:

Further Description of important architectural features:

History and Significance:

Eligibility: not eligible

This is a simple ranch house that would not be individually eligible and there isn't a cohesive grouping of house styles or types to consider a district.

Sources of Information:

Water Permit(s) #: 96332

Building Permit(s) #: 62916

ARCHITECTURAL/HISTORIC INVENTORY FORM

Survey No.: e-hbs2-05

Survey No.: e-hbs2-05		Survey Name(s): Habitat SHOP 2009 106 Survey	
County: Jackson	City: Kansas City <input type="checkbox"/> Vicinity	Zip Code 64128	
Address: 4634 E 37th		Ter	Ownership: <input checked="" type="checkbox"/> Private <input type="checkbox"/> Public
Historic Name:		Present Name:	
UTM: Zone: 15 E: 367720 N: 4324201	Township/Range/Section: Twn: 49 Rng: 33 Sec: 23		
Historic Use (if known): single family dwelling		Current Use: single family dwelling	
Legal Descrip: Lots 61 & 62, High Oaks			

ARCHITECTURAL INFORMATION (Further description of features and resoruces on continuation page)

Property Category: Building	Chimney Placement:	Outbuildings (list, describe on continuation sheet:)
Arch. Style and/or Vernacular Type: ranch	Structural: frame	
Plan shape: rectangular	Exterior Cladding: scored plywood	Changes <input type="checkbox"/> Additions Date(s): <input type="checkbox"/> Alteration Date(s): <input type="checkbox"/> Moved Date(s): <input type="checkbox"/> Other Date(s): Endangered By:
No. of Stories: 1	Foundation Material: poured concrete	
No. of Bays (1st story): 4	Basement Type: full/garage	
Roof Type: side gable	Front Porch Type: stoop	
Roof Material: composition shingle	Acreage (rural):	
	Visible from Public Rd <input checked="" type="checkbox"/>	

HISTORICAL DATA: (See additional history and sources of information on continuation page)

Construction Date: 1959	Architect:	On Kansas City Register?:
Significant Date/Period:		
Areas of Significance:	Builder: Ceco Construction Co.	Date: Contributing?:
Original or Significant Owners:	Developer:	On National Register?:
National Register eligible?: <input type="checkbox"/> Individually Eligible <input type="checkbox"/> District Potential	Previous Surveys:	Date: Contributing?:
		Part of Multiple Property?:

OTHER:

Owner Name	Form prepared by (name and organization): Bradley Wolf, KCHPO	Survey Date: 5/1/2009
Owner Address		

FOR SHPO USE:


Date entered in inventory:	Level of Survey <input type="checkbox"/> reconnaissance <input type="checkbox"/> intensive	Additional Research Needed? <input type="checkbox"/> Yes <input type="checkbox"/> No
National Register Status <input type="checkbox"/> listed <input type="checkbox"/> in listed district	Other:	
Name: <input type="checkbox"/> pending listing <input type="checkbox"/> eligible (individually) <input type="checkbox"/> eligible (district) <input type="checkbox"/> not eligible <input type="checkbox"/> not determined		

Address: 4634 E 37th

Ter

Photographer: Bradley Wolf

Photo Date 4/28/2009



ADDITIONAL INFORMATION:

Description of Environment and Outbuildings:

Further Description of important architectural features:

History and Significance:

Eligibility: not eligible

This is a simple ranch house that would not be individually eligible and there isn't a cohesive grouping of house styles or types to consider a district.

Sources of Information:

Water Permit(s) #: 38287

Building Permit(s) #: 73798

ARCHITECTURAL/HISTORIC INVENTORY FORM

Survey No.: e-hbs2-06

Survey No.: e-hbs2-06		Survey Name(s): Habitat SHOP 2009 106 Survey	
County: Jackson	City: Kansas City <input type="checkbox"/> Vicinity	Zip Code 64128	
Address: 4648 E 37th		Ter	Ownership: <input checked="" type="checkbox"/> Private <input type="checkbox"/> Public
Historic Name:		Present Name:	
UTM: Zone: 15 E: 367734 N: 4324191	Township/Range/Section: Twn: 49 Rng: 33 Sec: 23		
Historic Use (if known): single family dwelling		Current Use: single family dwelling	
Legal Descrip: Lot 60, High Oaks			

ARCHITECTURAL INFORMATION (Further description of features and resoruces on continuation page)

Property Category: Building	Chimney Placement:	Outbuildings (list, describe on continuation sheet:)
Arch. Style and/or Vernacular Type: ranch	Structural: frame	
Plan shape: rectangular	Exterior Cladding: asbestos shingle	Changes <input type="checkbox"/> Additions Date(s): <input type="checkbox"/> Alteration Date(s): <input type="checkbox"/> Moved Date(s): <input type="checkbox"/> Other Date(s): Endangered By:
No. of Stories: 1	Foundation Material: poured concrete	
No. of Bays (1st story): 3	Basement Type: full/garage	
Roof Type: hipped	Front Porch Type: stoop	
Roof Material: composition shingle	Acreage (rural):	
	Visible from Public Rd <input checked="" type="checkbox"/>	

HISTORICAL DATA: (See additional history and sources of information on continuation page)

Construction Date: 1958	Architect:	On Kansas City Register?:
Significant Date/Period:		
Areas of Significance:	Builder: Fred E. Baldwin	Date: Contributing?:
Original or Significant Owners: Ed Uldrigh	Developer:	On National Register?:
National Register eligible?: <input type="checkbox"/> Individually Eligible <input type="checkbox"/> District Potential	Previous Surveys:	Date: Contributing?:
		Part of Multiple Property?:

OTHER:

Owner Name	Form prepared by (name and organization): Bradley Wolf, KCHPO	Survey Date: 5/1/2009
Owner Address		

FOR SHPO USE:


Date entered in inventory:	Level of Survey <input type="checkbox"/> reconnaissance <input type="checkbox"/> intensive	Additional Research Needed? <input type="checkbox"/> Yes <input type="checkbox"/> No
National Register Status <input type="checkbox"/> listed <input type="checkbox"/> in listed district	Other:	
Name: <input type="checkbox"/> pending listing <input type="checkbox"/> eligible (individually) <input type="checkbox"/> eligible (district) <input type="checkbox"/> not eligible <input type="checkbox"/> not determined		

Address: 4648 E 37th

Ter

Photographer: Bradley Wolf

Photo Date 4/28/2009



ADDITIONAL INFORMATION:

Description of Environment and Outbuildings:

Further Description of important architectural features:

History and Significance:

Eligibility: not eligible

This is a simple ranch house that would not be individually eligible and there isn't a cohesive grouping of house styles or types to consider a district.

Sources of Information:

Water Permit(s) #: 43065

Building Permit(s) #: 70910

ARCHITECTURAL/HISTORIC INVENTORY FORM

Survey No.: e-hbs2-07

Survey No.: e-hbs2-07		Survey Name(s): Habitat SHOP 2009 106 Survey	
County: Jackson	City: Kansas City <input type="checkbox"/> Vicinity	Zip Code 64128	
Address: 4652-54 E 37th		Ter	Ownership: <input checked="" type="checkbox"/> Private <input type="checkbox"/> Public
Historic Name:		Present Name:	
UTM: Zone: 15 E: 367758 N: 4324171	Township/Range/Section: Twn: 49 Rng: 33 Sec: 23		
Historic Use (if known): duplex		Current Use: duplex	
Legal Descrip: Lots 57 & 58, High Oaks			

ARCHITECTURAL INFORMATION (Further description of features and resoruces on continuation page)

Property Category: Site	Chimney Placement:	Outbuildings (list, describe on continuation sheet:)
Arch. Style and/or Vernacular Type: raised ranch	Structural: frame	
Plan shape: rectangular	Exterior Cladding: vinyl lap siding	Changes <input type="checkbox"/> Additions Date(s): <input type="checkbox"/> Alteration Date(s): <input type="checkbox"/> Moved Date(s): <input type="checkbox"/> Other Date(s): Endangered By:
No. of Stories: 1	Foundation Material: poured concrete	
No. of Bays (1st story): 6	Basement Type: full/garage	
Roof Type: hipped	Front Porch Type:	
Roof Material: composition shingle	Acreage (rural):	
	Visible from Public Rd <input checked="" type="checkbox"/>	

HISTORICAL DATA: (See additional history and sources of information on continuation page)

Construction Date: 1991	Architect:	On Kansas City Register?:
Significant Date/Period:		
Areas of Significance:	Builder:	Date: Contributing?:
Original or Significant Owners:	Developer: Rose	On National Register?:
National Register eligible?: <input type="checkbox"/> Individually Eligible <input type="checkbox"/> District Potential	Previous Surveys:	Date: Contributing?:
		Part of Multiple Property?:

OTHER:

Owner Name	Form prepared by (name and organization): Bradley Wolf, KCHPO	Survey Date: 5/1/2009
Owner Address		

FOR SHPO USE:


Date entered in inventory:	Level of Survey <input type="checkbox"/> reconnaissance <input type="checkbox"/> intensive	Additional Research Needed? <input type="checkbox"/> Yes <input type="checkbox"/> No
National Register Status <input type="checkbox"/> listed <input type="checkbox"/> in listed district	Other:	
Name: <input type="checkbox"/> pending listing <input type="checkbox"/> eligible (individually) <input type="checkbox"/> eligible (district) <input type="checkbox"/> not eligible <input type="checkbox"/> not determined		

Address: 4652-54 E 37th

Ter

Photographer: Bradley Wolf

Photo Date 4/28/2009



ADDITIONAL INFORMATION:

Description of Environment and Outbuildings:

Further Description of important architectural features:

History and Significance:

Eligibility: not eligible: less than 50 years old

Sources of Information:

Water Permit(s) #: 21880, 21905

Building Permit(s) #:

ARCHITECTURAL/HISTORIC INVENTORY FORM

Survey No.: e-hbs2-08

Survey No.: e-hbs2-08		Survey Name(s): Habitat SHOP 2009 106 Survey	
County: Jackson	City: Kansas City <input type="checkbox"/> Vicinity	Zip Code 64128	
Address: 4653 E 37th		Ter	Ownership: <input checked="" type="checkbox"/> Private <input type="checkbox"/> Public
Historic Name:		Present Name:	
UTM: Zone: 15 E: 367730 N: 4324139	Township/Range/Section: Twn: 49 Rng: 33 Sec: 23		
Historic Use (if known): single family dwelling		Current Use: single family dwelling	
Legal Descrip: Lots 86 & 87, High Oaks			

ARCHITECTURAL INFORMATION (Further description of features and resoruces on continuation page)

Property Category: Building	Chimney Placement:	Outbuildings (list, describe on continuation sheet:)
Arch. Style and/or Vernacular Type: bungalow	Structural: frame	
Plan shape: rectangular	Exterior Cladding: vinyl lap siding	Changes <input type="checkbox"/> Additions Date(s): <input type="checkbox"/> Alteration Date(s): <input type="checkbox"/> Moved Date(s): <input type="checkbox"/> Other Date(s): Endangered By:
No. of Stories: 1	Foundation Material: limestone	
No. of Bays (1st story): 4	Basement Type: unknown	
Roof Type: side gable	Front Porch Type: n/a	
Roof Material: composition shingle	Acreage (rural):	
	Visible from Public Rd <input checked="" type="checkbox"/>	

HISTORICAL DATA: (See additional history and sources of information on continuation page)

Construction Date: 1926	Architect:	On Kansas City Register?:
Significant Date/Period:		
Areas of Significance:	Builder: A.C. Koripru	Date: Contributing?:
Original or Significant Owners: H.T. Drake	Developer:	On National Register?:
National Register eligible?: <input type="checkbox"/> Individually Eligible <input type="checkbox"/> District Potential	Previous Surveys:	Date: Contributing?:
		Part of Multiple Property?:

OTHER:

Owner Name	Form prepared by (name and organization): Bradley Wolf, KCHPO	Survey Date: 5/1/2009
Owner Address		

FOR SHPO USE:


Date entered in inventory:	Level of Survey <input type="checkbox"/> reconnaissance <input type="checkbox"/> intensive	Additional Research Needed? <input type="checkbox"/> Yes <input type="checkbox"/> No
National Register Status <input type="checkbox"/> listed <input type="checkbox"/> in listed district	Other:	
Name: <input type="checkbox"/> pending listing <input type="checkbox"/> eligible (individually) <input type="checkbox"/> eligible (district) <input type="checkbox"/> not eligible <input type="checkbox"/> not determined		

Address: 4653 E 37th

Ter

Photographer: Bradley Wolf

Photo Date 4/28/2009



ADDITIONAL INFORMATION:

Description of Environment and Outbuildings:

Further Description of important architectural features:

History and Significance:

Eligibility: not eligible

This is a vernacular bungalow with many alterations that would not be individually eligible and there isn't a cohesive grouping of house styles or types to consider a district.

Sources of Information:

Water Permit(s) #: 85289

Building Permit(s) #: 81248

ARCHITECTURAL/HISTORIC INVENTORY FORM

Survey No.: e-hbs2-09

Survey No.: e-hbs2-09		Survey Name(s): Habitat SHOP 2009 106 Survey	
County: Jackson	City: Kansas City <input type="checkbox"/> Vicinity	Zip Code 64128	
Address: 4656-58 E 37th		Ter	Ownership: <input checked="" type="checkbox"/> Private <input type="checkbox"/> Public
Historic Name:		Present Name:	
UTM: Zone: 15 E: 367779 N: 4324153	Township/Range/Section: Twn: 49 Rng: 33 Sec: 23		
Historic Use (if known): duplex		Current Use: duplex	
Legal Descrip: Lots 55 & 56, High Oaks			

ARCHITECTURAL INFORMATION (Further description of features and resoruces on continuation page)

Property Category: Building	Chimney Placement:	Outbuildings (list, describe on continuation sheet:)
Arch. Style and/or Vernacular Type: raised ranch	Structural: frame	
Plan shape: rectangular	Exterior Cladding: vinyl lap siding	Changes <input type="checkbox"/> Additions Date(s): <input type="checkbox"/> Alteration Date(s): <input type="checkbox"/> Moved Date(s): <input type="checkbox"/> Other Date(s): Endangered By:
No. of Stories: 1	Foundation Material: poured concrete	
No. of Bays (1st story): 6	Basement Type: full/garage	
Roof Type: hipped	Front Porch Type:	
Roof Material: composition shingle	Acreage (rural):	
	Visible from Public Rd <input checked="" type="checkbox"/>	

HISTORICAL DATA: (See additional history and sources of information on continuation page)

Construction Date: 1991	Architect:	On Kansas City Register?:
Significant Date/Period:		
Areas of Significance:	Builder:	Date: Contributing?:
Original or Significant Owners:	Developer: Rose	On National Register?:
National Register eligible?: <input type="checkbox"/> Individually Eligible <input type="checkbox"/> District Potential	Previous Surveys:	Date: Contributing?:
		Part of Multiple Property?:

OTHER:

Owner Name	Form prepared by (name and organization): Bradley Wolf, KCHPO	Survey Date: 5/1/2009
Owner Address		

FOR SHPO USE:


Date entered in inventory:	Level of Survey <input type="checkbox"/> reconnaissance <input type="checkbox"/> intensive	Additional Research Needed? <input type="checkbox"/> Yes <input type="checkbox"/> No
National Register Status <input type="checkbox"/> listed <input type="checkbox"/> in listed district	Other:	
Name: <input type="checkbox"/> pending listing <input type="checkbox"/> eligible (individually) <input type="checkbox"/> eligible (district) <input type="checkbox"/> not eligible <input type="checkbox"/> not determined		

Address: 4656-58 E 37th

Ter

Photographer: Bradley Wolf

Photo Date 4/28/2009



ADDITIONAL INFORMATION:

Description of Environment and Outbuildings:

Further Description of important architectural features:

History and Significance:

Eligibility: not eligible: less than 50 years old

Sources of Information:

Water Permit(s) #: 1051, 1072

Building Permit(s) #:

ARCHITECTURAL/HISTORIC INVENTORY FORM

Survey No.: e-hbs2-10

Survey No.: e-hbs2-10		Survey Name(s): Habitat SHOP 2009 106 Survey	
County: Jackson	City: Kansas City <input type="checkbox"/> Vicinity	Zip Code 64128	
Address: 4662 E 37th		Ter	Ownership: <input checked="" type="checkbox"/> Private <input type="checkbox"/> Public
Historic Name:		Present Name:	
UTM: Zone: 15 E: 367801 N: 4324131	Township/Range/Section: Twn: 49 Rng: 33 Sec: 23		
Historic Use (if known): single family dwelling		Current Use: single family dwelling	
Legal Descrip: Lot 53, High Oaks			

ARCHITECTURAL INFORMATION (Further description of features and resoruces on continuation page)

Property Category: Building	Chimney Placement:	Outbuildings (list, describe on continuation sheet:)
Arch. Style and/or Vernacular Type: bungalow	Structural: frame	
Plan shape: rectangular	Exterior Cladding: vinyl lap siding	Changes <input type="checkbox"/> Additions Date(s): <input type="checkbox"/> Alteration Date(s): <input type="checkbox"/> Moved Date(s): <input type="checkbox"/> Other Date(s): Endangered By:
No. of Stories: 1	Foundation Material: concrete block	
No. of Bays (1st story): 3	Basement Type: full/garage	
Roof Type: end gable	Front Porch Type: half width, gable roof, wood post	
Roof Material: composition shingle	Acreage (rural):	
	Visible from Public Rd <input checked="" type="checkbox"/>	

HISTORICAL DATA: (See additional history and sources of information on continuation page)

Construction Date: 1928	Architect:	On Kansas City Register?:
Significant Date/Period:		
Areas of Significance:	Builder:	Date: Contributing?:
Original or Significant Owners: W.M. Swank	Developer:	On National Register?:
National Register eligible?: <input type="checkbox"/> Individually Eligible <input type="checkbox"/> District Potential	Previous Surveys:	Date: Contributing?:
		Part of Multiple Property?:

OTHER:

Owner Name	Form prepared by (name and organization): Bradley Wolf, KCHPO	Survey Date: 5/1/2009
Owner Address		

FOR SHPO USE:


Date entered in inventory:	Level of Survey <input type="checkbox"/> reconnaissance <input type="checkbox"/> intensive	Additional Research Needed? <input type="checkbox"/> Yes <input type="checkbox"/> No
National Register Status <input type="checkbox"/> listed <input type="checkbox"/> in listed district	Other:	
Name: <input type="checkbox"/> pending listing <input type="checkbox"/> eligible (individually) <input type="checkbox"/> eligible (district) <input type="checkbox"/> not eligible <input type="checkbox"/> not determined		

Address: 4662 E 37th

Ter

Photographer: Bradley Wolf

Photo Date 4/28/2009



ADDITIONAL INFORMATION:

Description of Environment and Outbuildings:

Further Description of important architectural features:

History and Significance:

Eligibility: not eligible

This is a vernacular bungalow that would not be individually eligible and there isn't a cohesive grouping of house styles or types to consider a district.

Sources of Information:

Water Permit(s) #: 89134

Building Permit(s) #:

ARCHITECTURAL/HISTORIC INVENTORY FORM

Survey No.: e-hbs2-11

Survey No.: e-hbs2-11		Survey Name(s): Habitat SHOP 2009 106 Survey	
County: Jackson	City: Kansas City <input type="checkbox"/> Vicinity	Zip Code 64128	
Address: 4663 E 37th		Ter	Ownership: <input checked="" type="checkbox"/> Private <input type="checkbox"/> Public
Historic Name:		Present Name:	
UTM: Zone: 15 E: 367780 N: 4324116	Township/Range/Section: Twn: 49 Rng: 33 Sec: 23		
Historic Use (if known): single family dwelling		Current Use: single family dwelling	
Legal Descrip: Lot 90, High Oaks			

ARCHITECTURAL INFORMATION (Further description of features and resoruces on continuation page)

Property Category: Building	Chimney Placement:	Outbuildings (list, describe on continuation sheet:)
Arch. Style and/or Vernacular Type: ranch	Structural: frame	
Plan shape: rectangular	Exterior Cladding: vinyl lap siding	Changes <input type="checkbox"/> Additions Date(s): <input type="checkbox"/> Alteration Date(s): <input type="checkbox"/> Moved Date(s): <input type="checkbox"/> Other Date(s): Endangered By:
No. of Stories: 1	Foundation Material: concrete	
No. of Bays (1st story): 4	Basement Type: unknown	
Roof Type: side gable	Front Porch Type: n/a	
Roof Material: composition shingle	Acreage (rural):	
	Visible from Public Rd <input checked="" type="checkbox"/>	

HISTORICAL DATA: (See additional history and sources of information on continuation page)

Construction Date: 1950	Architect:	On Kansas City Register?:
Significant Date/Period:		
Areas of Significance:	Builder:	Date: Contributing?:
Original or Significant Owners: W.D. Tadlock	Developer:	On National Register?:
National Register eligible?: <input type="checkbox"/> Individually Eligible <input type="checkbox"/> District Potential	Previous Surveys:	Date: Contributing?:
		Part of Multiple Property?:

OTHER:

Owner Name	Form prepared by (name and organization): Bradley Wolf, KCHPO	Survey Date: 5/1/2009
Owner Address		

FOR SHPO USE:


Date entered in inventory:	Level of Survey <input type="checkbox"/> reconnaissance <input type="checkbox"/> intensive	Additional Research Needed? <input type="checkbox"/> Yes <input type="checkbox"/> No
National Register Status <input type="checkbox"/> listed <input type="checkbox"/> in listed district	Other:	
Name: <input type="checkbox"/> pending listing <input type="checkbox"/> eligible (individually) <input type="checkbox"/> eligible (district) <input type="checkbox"/> not eligible <input type="checkbox"/> not determined		

Address: 4663 E 37th

Ter

Photographer: Bradley Wolf

Photo Date 4/28/2009



ADDITIONAL INFORMATION:

Description of Environment and Outbuildings:

Further Description of important architectural features:

History and Significance:

Eligibility: not eligible

This is a simple ranch house that would not be individually eligible and there isn't a cohesive grouping of house styles or types to consider a district.

Sources of Information:

Water Permit(s) #: 95041

Building Permit(s) #: 63140

ARCHITECTURAL/HISTORIC INVENTORY FORM

Survey No.: e-hbs2-12

Survey No.: e-hbs2-12		Survey Name(s): Habitat SHOP 2009 106 Survey	
County: Jackson	City: Kansas City <input type="checkbox"/> Vicinity	Zip Code 64128	
Address: 4670 E 37th		Ter	Ownership: <input checked="" type="checkbox"/> Private <input type="checkbox"/> Public
Historic Name:		Present Name:	
UTM: Zone: 15 E: 367817 N: 4324114	Township/Range/Section: Twn: 49 Rng: 33 Sec: 23		
Historic Use (if known): single family dwelling		Current Use: single family dwelling	
Legal Descrip: Lot 51, High Oaks			

ARCHITECTURAL INFORMATION (Further description of features and resoruces on continuation page)

Property Category: Building	Chimney Placement:	Outbuildings (list, describe on continuation sheet:)
Arch. Style and/or Vernacular Type: bungalow	Structural: limestone	
Plan shape: rectangular	Exterior Cladding: limestone/vinyl lap siding	Changes <input type="checkbox"/> Additions Date(s): <input type="checkbox"/> Alteration Date(s): <input type="checkbox"/> Moved Date(s): <input type="checkbox"/> Other Date(s): Endangered By:
No. of Stories: 1 1/2	Foundation Material: limestone	
No. of Bays (1st story): 2	Basement Type:	
Roof Type: gable on hip	Front Porch Type: front, full width, stone posts, stone wall	
Roof Material: composition shingle	Acreage (rural):	
	Visible from Public Rd <input checked="" type="checkbox"/>	

HISTORICAL DATA: (See additional history and sources of information on continuation page)

Construction Date: 1925	Architect:	On Kansas City Register?:
Significant Date/Period:		
Areas of Significance:	Builder: John Burg	Date: Contributing?:
Original or Significant Owners: M. Johnson	Developer: High Oaks Realty Co.	On National Register?:
National Register eligible?: <input type="checkbox"/> Individually Eligible <input type="checkbox"/> District Potential	Previous Surveys:	Date: Contributing?:
		Part of Multiple Property?:

OTHER:

Owner Name	Form prepared by (name and organization): Bradley Wolf, KCHPO	Survey Date: 5/1/2009
Owner Address		

FOR SHPO USE:


Date entered in inventory:	Level of Survey <input type="checkbox"/> reconnaissance <input type="checkbox"/> intensive	Additional Research Needed? <input type="checkbox"/> Yes <input type="checkbox"/> No
National Register Status <input type="checkbox"/> listed <input type="checkbox"/> in listed district	Other:	
Name: <input type="checkbox"/> pending listing <input type="checkbox"/> eligible (individually) <input type="checkbox"/> eligible (district) <input type="checkbox"/> not eligible <input type="checkbox"/> not determined		

Address: 4670 E 37th

Ter

Photographer: Bradley Wolf

Photo Date 4/28/2009



ADDITIONAL INFORMATION:

Description of Environment and Outbuildings:

Further Description of important architectural features:

History and Significance:

Eligibility: not eligible

This is a vernacular bungalow that would not be individually eligible and there isn't a cohesive grouping of house styles or types to consider a district.

Sources of Information:

Water Permit(s) #: 83693

Building Permit(s) #: 51425

ARCHITECTURAL/HISTORIC INVENTORY FORM

Survey No.: e-hbs2-13

Survey No.: e-hbs2-13		Survey Name(s): Habitat SHOP 2009 106 Survey	
County: Jackson	City: Kansas City <input type="checkbox"/> Vicinity	Zip Code 64128	
Address: 4672 E 37th		Ter	Ownership: <input checked="" type="checkbox"/> Private <input type="checkbox"/> Public
Historic Name:		Present Name:	
UTM: Zone: 15 E: 367829 N: 4324107	Township/Range/Section: Twn: 49 Rng: 33 Sec: 23		
Historic Use (if known): single family dwelling		Current Use: single family dwelling	
Legal Descrip: Lot 50, High Oaks			

ARCHITECTURAL INFORMATION (Further description of features and resoruces on continuation page)

Property Category: Building	Chimney Placement: south façade	Outbuildings (list, describe on continuation sheet:)
Arch. Style and/or Vernacular Type: bungalow	Structural: frame	
Plan shape: rectangular	Exterior Cladding: limestone	Changes <input type="checkbox"/> Additions Date(s): <input type="checkbox"/> Alteration Date(s): <input type="checkbox"/> Moved Date(s): <input type="checkbox"/> Other Date(s): Endangered By:
No. of Stories: 1	Foundation Material: limestone	
No. of Bays (1st story): 3	Basement Type: full/garage	
Roof Type: jerkin head	Front Porch Type: half width, jerkinhead, s tone posts	
Roof Material: composition shingle	Acreeage (rural):	
	Visible from Public Rd <input checked="" type="checkbox"/>	

HISTORICAL DATA: (See additional history and sources of information on continuation page)

Construction Date: 1927	Architect:	On Kansas City Register?:
Significant Date/Period:		
Areas of Significance:	Builder:	Date: Contributing?:
Original or Significant Owners: G.W. Morris	Developer:	On National Register?:
National Register eligible?: <input type="checkbox"/> Individually Eligible <input type="checkbox"/> District Potential	Previous Surveys:	Date: Contributing?:
		Part of Multiple Property?:

OTHER:

Owner Name	Form prepared by (name and organization): Bradley Wolf, KCHPO	Survey Date: 5/1/2009
Owner Address		

FOR SHPO USE:


Date entered in inventory:	Level of Survey <input type="checkbox"/> reconnaissance <input type="checkbox"/> intensive	Additional Research Needed? <input type="checkbox"/> Yes <input type="checkbox"/> No
National Register Status <input type="checkbox"/> listed <input type="checkbox"/> in listed district	Other:	
Name: <input type="checkbox"/> pending listing <input type="checkbox"/> eligible (individually) <input type="checkbox"/> eligible (district) <input type="checkbox"/> not eligible <input type="checkbox"/> not determined		

Address: 4672 E 37th

Ter

Photographer: Bradley Wolf

Photo Date 4/28/2009



ADDITIONAL INFORMATION:

Description of Environment and Outbuildings:

Further Description of important architectural features:

History and Significance:

Eligibility: not eligible

This is a vernacular bungalow that would not be individually eligible and there isn't a cohesive grouping of house styles or types to consider a district.

Sources of Information:

Water Permit(s) #: 87078

Building Permit(s) #: 82234

ARCHITECTURAL/HISTORIC INVENTORY FORM

Survey No.: e-hbs2-22

Survey No.: e-hbs2-22		Survey Name(s): Habitat SHOP 2009 106 Survey	
County: Jackson	City: Kansas City <input type="checkbox"/> Vicinity	Zip Code 64128	
Address: 4610 E 38th St		Ownership: <input checked="" type="checkbox"/> Private <input type="checkbox"/> Public	
Historic Name:		Present Name:	
UTM: Zone: 15 E: 367634 N: 4324163	Township/Range/Section: Twn: 49 Rng: 33 Sec: 23		
Historic Use (if known): single family dwelling		Current Use: single family dwelling	
Legal Descrip: All of Lot 102 Lying West of Line Drawn 5.36 Feet East of Southwest Corner of Said Lot To A Point 30 Feet MOL West of Northeast Corner of Said Lot 102 & 103, High Oaks			

ARCHITECTURAL INFORMATION (Further description of features and resoruces on continuation page)

Property Category: Building	Chimney Placement:	Outbuildings (list, describe on continuation sheet:)
Arch. Style and/or Vernacular Type: ranch	Structural: frame	
Plan shape: rectangular	Exterior Cladding: asbestos shingle	Changes <input type="checkbox"/> Additions Date(s): <input type="checkbox"/> Alteration Date(s): <input type="checkbox"/> Moved Date(s): <input type="checkbox"/> Other Date(s): Endangered By:
No. of Stories: 1	Foundation Material: poured concrete	
No. of Bays (1st story): 4	Basement Type: full	
Roof Type: side gable	Front Porch Type: stoop	
Roof Material: composition shingle	Acreage (rural):	
	Visible from Public Rd <input checked="" type="checkbox"/>	

HISTORICAL DATA: (See additional history and sources of information on continuation page)

Construction Date: 1956	Architect: Linscott-Kiene-Haylett	On Kansas City Register?: Date: Contributing?:
Significant Date/Period:	Builder: Elbel Construction Co.	
Areas of Significance:	Developer:	On National Register?: Date: Contributing?:
Original or Significant Owners:		Part of Multiple Property?:
National Register eligible?: <input type="checkbox"/> Individually Eligible <input type="checkbox"/> District Potential	Previous Surveys:	

OTHER:

Owner Name	Form prepared by (name and organization): Bradley Wolf, KCHPO	Survey Date: 5/1/2009
Owner Address		

FOR SHPO USE:


Date entered in inventory:	Level of Survey <input type="checkbox"/> reconnaissance <input type="checkbox"/> intensive	Additional Research Needed? <input type="checkbox"/> Yes <input type="checkbox"/> No
National Register Status <input type="checkbox"/> listed <input type="checkbox"/> in listed district	Other:	
Name: <input type="checkbox"/> pending listing <input type="checkbox"/> eligible (individually) <input type="checkbox"/> eligible (district) <input type="checkbox"/> not eligible <input type="checkbox"/> not determined		

Address: 4610 E 38th

St

Photographer: Bradley Wolf

Photo Date 4/28/2009



ADDITIONAL INFORMATION:

Description of Environment and Outbuildings:

Further Description of important architectural features:

History and Significance:

Eligibility: not eligible

This is a simple ranch house that would not be individually eligible and there isn't a cohesive grouping of house styles or types to consider a district.

Sources of Information:

Water Permit(s) #: 107711

Building Permit(s) #: 68687

ARCHITECTURAL/HISTORIC INVENTORY FORM

Survey No.: e-hbs2-21

Survey No.: e-hbs2-21		Survey Name(s): Habitat SHOP 2009 106 Survey	
County: Jackson	City: Kansas City <input type="checkbox"/> Vicinity	Zip Code 64128	
Address: 4616 E 38th St		Ownership: <input checked="" type="checkbox"/> Private <input type="checkbox"/> Public	
Historic Name:		Present Name:	
UTM: Zone: 15 E: 367652 N: 4324148	Township/Range/Section: Twn: 49 Rng: 33 Sec: 23		
Historic Use (if known): single family dwelling		Current Use: single family dwelling	
Legal Descrip: That Part Lots 101 & 102 Lying West of A Line Ranging From A Point 25 Feet Southeast of Southwest Corner To A Point 55 Feet Southeast of Northwest Corner Lot 101 Lying East of A Line Ranging From A Point 5.36 Feet Southeast of Southwest Corner To A			

ARCHITECTURAL INFORMATION (Further description of features and resoruces on continuation page)

Property Category: Building	Chimney Placement:	Outbuildings (list, describe on continuation sheet:)
Arch. Style and/or Vernacular Type: ranch	Structural: frame	
Plan shape: rectangular	Exterior Cladding: asbestos shingles	Changes <input type="checkbox"/> Additions Date(s): <input type="checkbox"/> Alteration Date(s): <input type="checkbox"/> Moved Date(s): <input type="checkbox"/> Other Date(s): Endangered By:
No. of Stories: 1	Foundation Material: poured concrete	
No. of Bays (1st story): 4	Basement Type: full	
Roof Type: gable on hip	Front Porch Type: stoop	
Roof Material: composition shingle	Acreage (rural):	
	Visible from Public Rd <input checked="" type="checkbox"/>	

HISTORICAL DATA: (See additional history and sources of information on continuation page)

Construction Date: 1956	Architect: Linscott-Kiene-Haylett	On Kansas City Register?: Date: Contributing?:
Significant Date/Period:	Builder: Elbel Construction Co.	
Areas of Significance:	Developer:	On National Register?: Date: Contributing?:
Original or Significant Owners:		Part of Multiple Property?:
National Register eligible?: <input type="checkbox"/> Individually Eligible <input type="checkbox"/> District Potential	Previous Surveys:	

OTHER:

Owner Name	Form prepared by (name and organization): Bradley Wolf, KCHPO	Survey Date: 5/1/2009
Owner Address		

FOR SHPO USE:


Date entered in inventory:	Level of Survey <input type="checkbox"/> reconnaissance <input type="checkbox"/> intensive	Additional Research Needed? <input type="checkbox"/> Yes <input type="checkbox"/> No
National Register Status <input type="checkbox"/> listed <input type="checkbox"/> in listed district	Other:	
Name: <input type="checkbox"/> pending listing <input type="checkbox"/> eligible (individually) <input type="checkbox"/> eligible (district) <input type="checkbox"/> not eligible <input type="checkbox"/> not determined		

Address: 4616 E 38th

St

Photographer: Bradley Wolf

Photo Date 4/28/2009



ADDITIONAL INFORMATION:

Description of Environment and Outbuildings:

Further Description of important architectural features:

History and Significance:

Eligibility: not eligible

This is a simple ranch house that would not be individually eligible and there isn't a cohesive grouping of house styles or types to consider a district.

Sources of Information:

Water Permit(s) #: 107714

Building Permit(s) #: 68688

ARCHITECTURAL/HISTORIC INVENTORY FORM

Survey No.: e-hbs2-20

Survey No.: e-hbs2-20		Survey Name(s): Habitat SHOP 2009 106 Survey	
County: Jackson	City: Kansas City <input type="checkbox"/> Vicinity	Zip Code 64128	
Address: 4620 E 38th St		Ownership: <input checked="" type="checkbox"/> Private <input type="checkbox"/> Public	
Historic Name:		Present Name:	
UTM: Zone: 15 E: 367666 N: 4324130	Township/Range/Section: Twn: 49 Rng: 33 Sec: 23		
Historic Use (if known): single family dwelling		Current Use: single family dwelling	
Legal Descrip: That Part of Lots 99-100 & 101 Lying West of A Line Ranging From A Point 5 Feet NW of Southeast Corner Lot 100 To A Point 25 Feet Southeast of NW Corner Lot 99 & Lying East of A Line Ranging From A Point 25 Feet Southeast of Southwest Corner To A			

ARCHITECTURAL INFORMATION (Further description of features and resoruces on continuation page)

Property Category: Building	Chimney Placement:	Outbuildings (list, describe on continuation sheet:)
Arch. Style and/or Vernacular Type: ranch	n/a	
Plan shape: rectangular	Structural: frame	Changes <input type="checkbox"/> Additions Date(s): <input type="checkbox"/> Alteration Date(s): <input type="checkbox"/> Moved Date(s): <input type="checkbox"/> Other Date(s): Endangered By:
No. of Stories: 1	Exterior Cladding: vinyl lap siding	
No. of Bays (1st story): 4	Foundation Material: poured concrete	
Roof Type: side gable	Basement Type: full	
Roof Material: composition shingle	Front Porch Type: stoop	
	Acreage (rural):	
	Visible from Public Rd <input checked="" type="checkbox"/>	

HISTORICAL DATA: (See additional history and sources of information on continuation page)

Construction Date: 1956	Architect:	On Kansas City Register?:
Significant Date/Period:	Linscott-Kiene-Haylett	
Areas of Significance:	Builder: Elbel Construction Co.	Date: Contributing?:
Original or Significant Owners:	Developer:	On National Register?:
National Register eligible?: <input type="checkbox"/> Individually Eligible <input type="checkbox"/> District Potential	Previous Surveys:	Date: Contributing?:
		Part of Multiple Property?:

OTHER:

Owner Name	Form prepared by (name and organization): Bradley Wolf, KCHPO	Survey Date: 5/1/2009
Owner Address		

FOR SHPO USE:


Date entered in inventory:	Level of Survey <input type="checkbox"/> reconnaissance <input type="checkbox"/> intensive	Additional Research Needed? <input type="checkbox"/> Yes <input type="checkbox"/> No
National Register Status <input type="checkbox"/> listed <input type="checkbox"/> in listed district	Other:	
Name: <input type="checkbox"/> pending listing <input type="checkbox"/> eligible (individually) <input type="checkbox"/> eligible (district) <input type="checkbox"/> not eligible <input type="checkbox"/> not determined		

Address: 4620 E 38th

St

Photographer: Bradley Wolf

Photo Date 4/28/2009



ADDITIONAL INFORMATION:

Description of Environment and Outbuildings:

Further Description of important architectural features:

History and Significance:

Eligibility: not eligible

This is a simple ranch house that would not be individually eligible and there isn't a cohesive grouping of house styles or types to consider a district.

Sources of Information:

Water Permit(s) #: 107716

Building Permit(s) #: 68689

ARCHITECTURAL/HISTORIC INVENTORY FORM

Survey No.: e-hbs2-19

Survey No.: e-hbs2-19		Survey Name(s): Habitat SHOP 2009 106 Survey	
County: Jackson	City: Kansas City <input type="checkbox"/> Vicinity	Zip Code 64128	
Address: 4624 E 38th St		Ownership: <input checked="" type="checkbox"/> Private <input type="checkbox"/> Public	
Historic Name:		Present Name:	
UTM: Zone: 15 E: 367681 N: 4324116	Township/Range/Section: Twn: 49 Rng: 33 Sec: 23		
Historic Use (if known): single family dwelling		Current Use: single family dwelling	
Legal Descrip: That Part Lots 98 & 99 & 100 Lying West OFA Line Ranging From A Point 25 Feet NW of Southeast Corner Lot 98 To A Point 5 Feet West of NE Corner Lot 98 & Lying East of A Line Ranging From A Point 5 Feet NW of Southeast Corner Lot 100 To A Point 25 Feet			

ARCHITECTURAL INFORMATION (Further description of features and resoruces on continuation page)

Property Category: Building	Chimney Placement:	Outbuildings (list, describe on continuation sheet:)
Arch. Style and/or Vernacular Type: ranch	Structural: frame	
Plan shape: rectangular	Exterior Cladding: asbestos shingle	Changes <input type="checkbox"/> Additions Date(s): <input type="checkbox"/> Alteration Date(s): <input type="checkbox"/> Moved Date(s): <input type="checkbox"/> Other Date(s): Endangered By:
No. of Stories: 1	Foundation Material: poured concrete	
No. of Bays (1st story): 4	Basement Type: unknown	
Roof Type: side gable	Front Porch Type: stoop	
Roof Material: composition shingle	Acreage (rural):	
	Visible from Public Rd <input checked="" type="checkbox"/>	

HISTORICAL DATA: (See additional history and sources of information on continuation page)

Construction Date: 1956	Architect: Linscott-Kiene-Haylett	On Kansas City Register?:
Significant Date/Period:	Builder: Elbel Construction Co.	
Areas of Significance:	Developer:	Date: Contributing?:
Original or Significant Owners:		On National Register?:
National Register eligible?: <input type="checkbox"/> Individually Eligible <input type="checkbox"/> District Potential	Previous Surveys:	Date: Contributing?:
		Part of Multiple Property?:

OTHER:

Owner Name	Form prepared by (name and organization): Bradley Wolf, KCHPO	Survey Date: 5/1/2009
Owner Address		

FOR SHPO USE:


Date entered in inventory:	Level of Survey <input type="checkbox"/> reconnaissance <input type="checkbox"/> intensive	Additional Research Needed? <input type="checkbox"/> Yes <input type="checkbox"/> No
National Register Status <input type="checkbox"/> listed <input type="checkbox"/> in listed district	Other:	
Name: <input type="checkbox"/> pending listing <input type="checkbox"/> eligible (individually) <input type="checkbox"/> eligible (district) <input type="checkbox"/> not eligible <input type="checkbox"/> not determined		

Address: 4624 E 38th

St

Photographer: Bradley Wolf

Photo Date 4/28/2009



ADDITIONAL INFORMATION:

Description of Environment and Outbuildings:

Further Description of important architectural features:

History and Significance:

Eligibility: not eligible

This is a simple ranch house that would not be individually eligible and there isn't a cohesive grouping of house styles or types to consider a district.

Sources of Information:

Water Permit(s) #: 107718

Building Permit(s) #: 68695

ARCHITECTURAL/HISTORIC INVENTORY FORM

Survey No.: e-hbs2-18

Survey No.: e-hbs2-18		Survey Name(s): Habitat SHOP 2009 106 Survey	
County: Jackson	City: Kansas City <input type="checkbox"/> Vicinity	Zip Code 64128	
Address: 4632 E 38th St		Ownership: <input checked="" type="checkbox"/> Private <input type="checkbox"/> Public	
Historic Name:		Present Name:	
UTM: Zone: 15 E: 367689 N: 4324100	Township/Range/Section: Twn: 49 Rng: 33 Sec: 23		
Historic Use (if known): single family dwelling		Current Use: single family dwelling	
Legal Descrip: Lot 97 & That Part of Lot 98 Lying East of A Line Ranging From A Point 25 Feet NW of Southeast Corner To A Point 5 Feet NW of NE COR, High Oaks			

ARCHITECTURAL INFORMATION (Further description of features and resoruces on continuation page)

Property Category: Building	Chimney Placement:	Outbuildings (list, describe on continuation sheet:)
Arch. Style and/or Vernacular Type: ranch	Structural: frame	
Plan shape: rectangular	Exterior Cladding: shingles	Changes <input type="checkbox"/> Additions Date(s): <input type="checkbox"/> Alteration Date(s): <input type="checkbox"/> Moved Date(s): <input type="checkbox"/> Other Date(s): Endangered By:
No. of Stories: 1	Foundation Material: poured concrete	
No. of Bays (1st story): 4	Basement Type: full	
Roof Type: side gable	Front Porch Type: stoop	
Roof Material: composition shingle	Acreage (rural):	
	Visible from Public Rd <input checked="" type="checkbox"/>	

HISTORICAL DATA: (See additional history and sources of information on continuation page)

Construction Date: 1956	Architect: Linscott-Kiene-Haylett	On Kansas City Register?: Date: Contributing?:
Significant Date/Period:	Builder: Elbel Construction Co.	
Areas of Significance:	Developer:	On National Register?: Date: Contributing?:
Original or Significant Owners:		Part of Multiple Property?:
National Register eligible?: <input type="checkbox"/> Individually Eligible <input type="checkbox"/> District Potential	Previous Surveys:	

OTHER:

Owner Name	Form prepared by (name and organization): Bradley Wolf, KCHPO	Survey Date: 5/1/2009
Owner Address		

FOR SHPO USE:


Date entered in inventory:	Level of Survey <input type="checkbox"/> reconnaissance <input type="checkbox"/> intensive	Additional Research Needed? <input type="checkbox"/> Yes <input type="checkbox"/> No
National Register Status <input type="checkbox"/> listed <input type="checkbox"/> in listed district	Other:	
Name: <input type="checkbox"/> pending listing <input type="checkbox"/> eligible (individually) <input type="checkbox"/> eligible (district) <input type="checkbox"/> not eligible <input type="checkbox"/> not determined		

Address: 4632 E 38th

St

Photographer: Bradley Wolf

Photo Date 4/28/2009



ADDITIONAL INFORMATION:

Description of Environment and Outbuildings:

Further Description of important architectural features:

History and Significance:

Eligibility: not eligible

This is a simple ranch house that would not be individually eligible and there isn't a cohesive grouping of house styles or types to consider a district.

Sources of Information:

Water Permit(s) #: 107719

Building Permit(s) #: 68690

ARCHITECTURAL/HISTORIC INVENTORY FORM

Survey No.: e-hbs2-17

Survey No.: e-hbs2-17		Survey Name(s): Habitat SHOP 2009 106 Survey	
County: Jackson	City: Kansas City <input type="checkbox"/> Vicinity	Zip Code 64128	
Address: 4640 E 38th St		Ownership: <input checked="" type="checkbox"/> Private <input type="checkbox"/> Public	
Historic Name:		Present Name:	
UTM: Zone: 15 E: 367714 N: 4324089	Township/Range/Section: Twn: 49 Rng: 33 Sec: 23		
Historic Use (if known): single family dwelling		Current Use: single family dwelling	
Legal Descrip: Lots 95 & 96, High Oaks			

ARCHITECTURAL INFORMATION (Further description of features and resoruces on continuation page)

Property Category: Building	Chimney Placement:	Outbuildings (list, describe on continuation sheet:)
Arch. Style and/or Vernacular Type: ranch	Structural: frame	
Plan shape: rectangular	Exterior Cladding: scored plywood	Changes <input type="checkbox"/> Additions Date(s): <input type="checkbox"/> Alteration Date(s): <input type="checkbox"/> Moved Date(s): <input type="checkbox"/> Other Date(s): Endangered By:
No. of Stories: 1	Foundation Material: poured concrete	
No. of Bays (1st story): 3	Basement Type: full	
Roof Type: side gable	Front Porch Type: stoop	
Roof Material: composition shingle	Acreage (rural):	
	Visible from Public Rd <input checked="" type="checkbox"/>	

HISTORICAL DATA: (See additional history and sources of information on continuation page)

Construction Date: 1988	Architect:	On Kansas City Register?:
Significant Date/Period:		
Areas of Significance:	Builder:	Date: Contributing?:
Original or Significant Owners: Tom Griddere	Developer:	On National Register?:
National Register eligible?: <input type="checkbox"/> Individually Eligible <input type="checkbox"/> District Potential	Previous Surveys:	Date: Contributing?:
		Part of Multiple Property?:

OTHER:

Owner Name	Form prepared by (name and organization): Bradley Wolf, KCHPO	Survey Date: 5/1/2009
Owner Address		

FOR SHPO USE:


Date entered in inventory:	Level of Survey <input type="checkbox"/> reconnaissance <input type="checkbox"/> intensive	Additional Research Needed? <input type="checkbox"/> Yes <input type="checkbox"/> No
National Register Status <input type="checkbox"/> listed <input type="checkbox"/> in listed district	Other:	
Name: <input type="checkbox"/> pending listing <input type="checkbox"/> eligible (individually) <input type="checkbox"/> eligible (district) <input type="checkbox"/> not eligible <input type="checkbox"/> not determined		

Address: 4640 E 38th

St

Photographer: Bradley Wolf

Photo Date 4/28/2009



ADDITIONAL INFORMATION:

Description of Environment and Outbuildings:

Further Description of important architectural features:

History and Significance:

Eligibility: not eligible: less than 50 years old

Sources of Information:

Water Permit(s) #: 153861

Building Permit(s) #:

ARCHITECTURAL/HISTORIC INVENTORY FORM

Survey No.: e-hbs2-16

Survey No.: e-hbs2-16		Survey Name(s): Habitat SHOP 2009 106 Survey	
County: Jackson	City: Kansas City <input type="checkbox"/> Vicinity	Zip Code 64128	
Address: 4646 E 38th St		Ownership: <input checked="" type="checkbox"/> Private <input type="checkbox"/> Public	
Historic Name:		Present Name:	
UTM: Zone: 15 E: 367739 N: 4324081	Township/Range/Section: Twn: 49 Rng: 33 Sec: 23		
Historic Use (if known): single family dwelling		Current Use: single family dwelling	
Legal Descrip: Lot 93 Except East 10 Feet & All Lot 94, High Oaks			

ARCHITECTURAL INFORMATION (Further description of features and resoruces on continuation page)

Property Category: Building	Chimney Placement:	Outbuildings (list, describe on continuation sheet:)
Arch. Style and/or Vernacular Type: ranch	Structural: frame	
Plan shape: rectangular	Exterior Cladding: asbestos shingle	Changes <input type="checkbox"/> Additions Date(s): <input type="checkbox"/> Alteration Date(s): <input type="checkbox"/> Moved Date(s): <input type="checkbox"/> Other Date(s): Endangered By:
No. of Stories: 1	Foundation Material: poured concrete	
No. of Bays (1st story): 3	Basement Type: unknown	
Roof Type: side gable	Front Porch Type: stoop	
Roof Material: composition shingle	Acreage (rural):	
	Visible from Public Rd <input checked="" type="checkbox"/>	

HISTORICAL DATA: (See additional history and sources of information on continuation page)

Construction Date: 1956	Architect: Linscott-Kiene-Haylett	On Kansas City Register?: Date: Contributing?:
Significant Date/Period:	Builder: Elbel Construction Co.	
Areas of Significance:	Developer:	On National Register?: Date: Contributing?:
Original or Significant Owners:		Part of Multiple Property?:
National Register eligible?: <input type="checkbox"/> Individually Eligible <input type="checkbox"/> District Potential	Previous Surveys:	

OTHER:

Owner Name	Form prepared by (name and organization): Bradley Wolf, KCHPO	Survey Date: 5/1/2009
Owner Address		

FOR SHPO USE:


Date entered in inventory:	Level of Survey <input type="checkbox"/> reconnaissance <input type="checkbox"/> intensive	Additional Research Needed? <input type="checkbox"/> Yes <input type="checkbox"/> No
National Register Status <input type="checkbox"/> listed <input type="checkbox"/> in listed district	Other:	
Name: <input type="checkbox"/> pending listing <input type="checkbox"/> eligible (individually) <input type="checkbox"/> eligible (district) <input type="checkbox"/> not eligible <input type="checkbox"/> not determined		

Address: 4646 E 38th

St

Photographer: Bradley Wolf

Photo Date 4/28/2009



ADDITIONAL INFORMATION:

Description of Environment and Outbuildings:

Further Description of important architectural features:

History and Significance:

Eligibility: not eligible

This is a simple ranch house that would not be individually eligible and there isn't a cohesive grouping of house styles or types to consider a district.

Sources of Information:

Water Permit(s) #: 107721

Building Permit(s) #: 68691

ARCHITECTURAL/HISTORIC INVENTORY FORM

Survey No.: e-hbs2-15

Survey No.: e-hbs2-15		Survey Name(s): Habitat SHOP 2009 106 Survey	
County: Jackson	City: Kansas City <input type="checkbox"/> Vicinity	Zip Code 64128	
Address: 4650 E 38th St		Ownership: <input checked="" type="checkbox"/> Private <input type="checkbox"/> Public	
Historic Name:		Present Name:	
UTM: Zone: 15 E: 367763 N: 4324079	Township/Range/Section: Twn: 49 Rng: 33 Sec: 23		
Historic Use (if known): single family dwelling		Current Use: single family dwelling	
Legal Descrip: Lot 92 & East 10 Feet Lot 93, High Oaks			

ARCHITECTURAL INFORMATION (Further description of features and resoruces on continuation page)

Property Category: Building	Chimney Placement:	Outbuildings (list, describe on continuation sheet:)
Arch. Style and/or Vernacular Type: ranch	Structural: frame	
Plan shape: rectangular	Exterior Cladding: asbestos shingle	Changes <input type="checkbox"/> Additions Date(s): <input type="checkbox"/> Alteration Date(s): <input type="checkbox"/> Moved Date(s): <input type="checkbox"/> Other Date(s): Endangered By:
No. of Stories: 1	Foundation Material: poured concrete	
No. of Bays (1st story): 4	Basement Type: unknown	
Roof Type: side gable	Front Porch Type: stoop	
Roof Material: composition shingle	Acreage (rural):	
	Visible from Public Rd <input checked="" type="checkbox"/>	

HISTORICAL DATA: (See additional history and sources of information on continuation page)

Construction Date: 1956	Architect: Linscott-Kiene-Haylett	On Kansas City Register?: Date: Contributing?:
Significant Date/Period:	Builder: Elbel Construction Co.	
Areas of Significance:	Developer:	On National Register?: Date: Contributing?:
Original or Significant Owners:		Part of Multiple Property?:
National Register eligible?: <input type="checkbox"/> Individually Eligible <input type="checkbox"/> District Potential	Previous Surveys:	

OTHER:

Owner Name	Form prepared by (name and organization): Bradley Wolf, KCHPO	Survey Date: 5/1/2009
Owner Address		

FOR SHPO USE:


Date entered in inventory:	Level of Survey <input type="checkbox"/> reconnaissance <input type="checkbox"/> intensive	Additional Research Needed? <input type="checkbox"/> Yes <input type="checkbox"/> No
National Register Status <input type="checkbox"/> listed <input type="checkbox"/> in listed district	Other:	
Name: <input type="checkbox"/> pending listing <input type="checkbox"/> eligible (individually) <input type="checkbox"/> eligible (district) <input type="checkbox"/> not eligible <input type="checkbox"/> not determined		

Address: 4650 E 38th

St

Photographer: Bradley Wolf

Photo Date 4/28/2009



ADDITIONAL INFORMATION:

Description of Environment and Outbuildings:

Further Description of important architectural features:

History and Significance:

Eligibility: not eligible

This is a simple ranch house that would not be individually eligible and there isn't a cohesive grouping of house styles or types to consider a district.

Sources of Information:

Water Permit(s) #: 107722

Building Permit(s) #: 68692

ARCHITECTURAL/HISTORIC INVENTORY FORM

Survey No.: e-hbs2-14

Survey No.: e-hbs2-14		Survey Name(s): Habitat SHOP 2009 106 Survey	
County: Jackson	City: Kansas City <input type="checkbox"/> Vicinity	Zip Code 64128	
Address: 4804 E 39th St		Ownership: <input checked="" type="checkbox"/> Private <input type="checkbox"/> Public	
Historic Name:		Present Name:	
UTM: Zone: 15 E: 367787 N: 4324087	Township/Range/Section: Twn: 49 Rng: 33 Sec: 23		
Historic Use (if known): single family dwelling		Current Use: single family dwelling	
Legal Descrip: Lot 91, High Oaks			

ARCHITECTURAL INFORMATION (Further description of features and resoruces on continuation page)

Property Category: Building	Chimney Placement:	Outbuildings (list, describe on continuation sheet:)
Arch. Style and/or Vernacular Type: ranch	Structural: frame	
Plan shape: rectangular	Exterior Cladding: vinyl lap siding	Changes <input type="checkbox"/> Additions Date(s): <input type="checkbox"/> Alteration Date(s): <input type="checkbox"/> Moved Date(s): <input type="checkbox"/> Other Date(s): Endangered By:
No. of Stories: 1	Foundation Material: concrete	
No. of Bays (1st story): 4	Basement Type: unknown	
Roof Type: side gable	Front Porch Type: stoop	
Roof Material: composition shingle	Acreage (rural):	
	Visible from Public Rd <input checked="" type="checkbox"/>	

HISTORICAL DATA: (See additional history and sources of information on continuation page)

Construction Date: 1949	Architect: L.F. Garlinghouse Company	On Kansas City Register?:
Significant Date/Period:	Builder: L.C. Pippin	
Areas of Significance:	Developer:	Date: Contributing?:
Original or Significant Owners: David Cochrane		On National Register?:
National Register eligible?: <input type="checkbox"/> Individually Eligible <input type="checkbox"/> District Potential	Previous Surveys:	Date: Contributing?:
		Part of Multiple Property?:

OTHER:

Owner Name	Form prepared by (name and organization): Bradley Wolf, KCHPO	Survey Date: 5/1/2009
Owner Address		

FOR SHPO USE:


Date entered in inventory:	Level of Survey <input type="checkbox"/> reconnaissance <input type="checkbox"/> intensive	Additional Research Needed? <input type="checkbox"/> Yes <input type="checkbox"/> No
National Register Status <input type="checkbox"/> listed <input type="checkbox"/> in listed district	Other:	
Name: <input type="checkbox"/> pending listing <input type="checkbox"/> eligible (individually) <input type="checkbox"/> eligible (district) <input type="checkbox"/> not eligible <input type="checkbox"/> not determined		

Address: 4804 E 39th

St

Photographer: Bradley Wolf

Photo Date 4/28/2009



ADDITIONAL INFORMATION:

Description of Environment and Outbuildings:

Further Description of important architectural features:

History and Significance:

Eligibility: not eligible

This is a vernacular ranch that would not be individually eligible and there isn't a cohesive grouping of house styles or types to consider a district.

Sources of Information:

Water Permit(s) #: 93501

Building Permit(s) #: 62393

ARCHITECTURAL/HISTORIC INVENTORY FORM

Survey No.: s-hbs3-01

Survey No.: s-hbs3-01		Survey Name(s): Habitat SHOP 2009 106 Survey	
County: Jackson	City: Kansas City <input type="checkbox"/> Vicinity	Zip Code 64131	
Address: 1436 E 66th		Ter	Ownership: <input checked="" type="checkbox"/> Private <input type="checkbox"/> Public
Historic Name:		Present Name:	
UTM: Zone: 15 E: 364174 N: 4318707	Township/Range/Section: Twn: 48 Rng: 33 Sec: 4		
Historic Use (if known): single family dwelling		Current Use: single family dwelling	
Legal Descrip: Lot 54 West 15 Feet Lot 55, Jewell's 4th Addition			

ARCHITECTURAL INFORMATION (Further description of features and resoruces on continuation page)

Property Category: Building	Chimney Placement: rear gable slope	Outbuildings (list, describe on continuation sheet:)
Arch. Style and/or Vernacular Type: ranch	Structural: frame	
Plan shape: rectangular	Exterior Cladding: vinyl lap siding	Changes <input type="checkbox"/> Additions Date(s): <input type="checkbox"/> Alteration Date(s): <input type="checkbox"/> Moved Date(s): <input type="checkbox"/> Other Date(s): Endangered By:
No. of Stories: 1	Foundation Material: concrete block	
No. of Bays (1st story): 4	Basement Type: unknown	
Roof Type: side gable	Front Porch Type: stoop	
Roof Material: composition shingle	Acreage (rural):	
	Visible from Public Rd <input checked="" type="checkbox"/>	

HISTORICAL DATA: (See additional history and sources of information on continuation page)

Construction Date: 1953	Architect: Howard J. Bucholtz	On Kansas City Register?:
Significant Date/Period:		
Areas of Significance:	Builder: Jewell Construction Co.	Date: Contributing?:
Original or Significant Owners:	Developer:	On National Register?:
National Register eligible?: <input type="checkbox"/> Individually Eligible <input type="checkbox"/> District Potential	Previous Surveys:	Date: Contributing?:
		Part of Multiple Property?:

OTHER:

Owner Name	Form prepared by (name and organization): Bradley Wolf, KCHPO	Survey Date: 5/1/2009
Owner Address		

FOR SHPO USE:


Date entered in inventory:	Level of Survey <input type="checkbox"/> reconnaissance <input type="checkbox"/> intensive	Additional Research Needed? <input type="checkbox"/> Yes <input type="checkbox"/> No
National Register Status <input type="checkbox"/> listed <input type="checkbox"/> in listed district	Other:	
Name: <input type="checkbox"/> pending listing <input type="checkbox"/> eligible (individually) <input type="checkbox"/> eligible (district) <input type="checkbox"/> not eligible <input type="checkbox"/> not determined		

Address: 1436 E 66th

Ter

Photographer: Bradley Wolf

Photo Date 4/28/2009



ADDITIONAL INFORMATION:

Description of Environment and Outbuildings:

Further Description of important architectural features:

History and Significance:

Eligibility: not eligible

This is a simple ranch house that would not be individually eligible and there isn't a cohesive grouping of house styles or types to consider a district.

Sources of Information:

Water Permit(s) #:

Building Permit(s) #: 65615

ARCHITECTURAL/HISTORIC INVENTORY FORM

Survey No.: s-hbs3-02

Survey No.: s-hbs3-02		Survey Name(s): Habitat SHOP 2009 106 Survey	
County: Jackson	City: Kansas City <input type="checkbox"/> Vicinity	Zip Code 64131	
Address: 1440 E 66th		Ter	Ownership: <input checked="" type="checkbox"/> Private <input type="checkbox"/> Public
Historic Name:		Present Name:	
UTM: Zone: 15 E: 364192 N: 4318702	Township/Range/Section: Twn: 48 Rng: 33 Sec: 4		
Historic Use (if known): single family dwelling		Current Use: single family dwelling	
Legal Descrip: East 60 Feet of Lot 55, Jewell's 4th Addition			

ARCHITECTURAL INFORMATION (Further description of features and resoruces on continuation page)

Property Category: Building	Chimney Placement: rear gable slope	Outbuildings (list, describe on continuation sheet:)
Arch. Style and/or Vernacular Type: ranch	Structural: frame	
Plan shape: rectangular	Exterior Cladding: vinyl lap siding	Changes <input type="checkbox"/> Additions Date(s): <input type="checkbox"/> Alteration Date(s): <input type="checkbox"/> Moved Date(s): <input type="checkbox"/> Other Date(s): Endangered By:
No. of Stories: 1	Foundation Material: concrete	
No. of Bays (1st story): 4	Basement Type: unknown	
Roof Type: cross gable	Front Porch Type: none	
Roof Material: composition shingle	Acreage (rural):	
	Visible from Public Rd <input checked="" type="checkbox"/>	

HISTORICAL DATA: (See additional history and sources of information on continuation page)

Construction Date: 1953	Architect: Howard J. Bucholtz	On Kansas City Register?:
Significant Date/Period:	Builder: Jewell Construction Co.	
Areas of Significance:	Developer:	Date: Contributing?:
Original or Significant Owners:		On National Register?:
National Register eligible?: <input type="checkbox"/> Individually Eligible <input type="checkbox"/> District Potential	Previous Surveys:	Date: Contributing?:
		Part of Multiple Property?:

OTHER:

Owner Name	Form prepared by (name and organization): Bradley Wolf, KCHPO	Survey Date: 5/1/2009
Owner Address		

FOR SHPO USE:


Date entered in inventory:	Level of Survey <input type="checkbox"/> reconnaissance <input type="checkbox"/> intensive	Additional Research Needed? <input type="checkbox"/> Yes <input type="checkbox"/> No
National Register Status <input type="checkbox"/> listed <input type="checkbox"/> in listed district	Other:	
Name: <input type="checkbox"/> pending listing <input type="checkbox"/> eligible (individually) <input type="checkbox"/> eligible (district) <input type="checkbox"/> not eligible <input type="checkbox"/> not determined		

Address: 1440 E 66th

Ter

Photographer: Bradley Wolf

Photo Date 4/28/2009



ADDITIONAL INFORMATION:

Description of Environment and Outbuildings:

Further Description of important architectural features:

History and Significance:

Eligibility: not eligible

This is a simple ranch house that would not be individually eligible and there isn't a cohesive grouping of house styles or types to consider a district.

Sources of Information:

Water Permit(s) #: 2829

Building Permit(s) #: 65615

ARCHITECTURAL/HISTORIC INVENTORY FORM

Survey No.: s-hbs3-03

Survey No.: s-hbs3-03		Survey Name(s): Habitat SHOP 2009 106 Survey	
County: Jackson	City: Kansas City <input type="checkbox"/> Vicinity	Zip Code 64131	
Address: 1443 E 66th		Ter	Ownership: <input checked="" type="checkbox"/> Private <input type="checkbox"/> Public
Historic Name:		Present Name:	
UTM: Zone: 15 E: 364197 N: 4318661	Township/Range/Section: Twn: 48 Rng: 33 Sec: 4		
Historic Use (if known): single family dwelling		Current Use: single family dwelling	
Legal Descrip: Lot 37, Jewell's 4th Addition			

ARCHITECTURAL INFORMATION (Further description of features and resoruces on continuation page)

Property Category: Building	Chimney Placement: rear gable slope	Outbuildings (list, describe on continuation sheet:)
Arch. Style and/or Vernacular Type: ranch	Structural: frame	
Plan shape: rectangular	Exterior Cladding: vinyl lap siding	Changes <input type="checkbox"/> Additions Date(s): <input type="checkbox"/> Alteration Date(s): <input type="checkbox"/> Moved Date(s): <input type="checkbox"/> Other Date(s): Endangered By:
No. of Stories: 1	Foundation Material: concrete	
No. of Bays (1st story): 4	Basement Type: full	
Roof Type: cross gable	Front Porch Type: stoop	
Roof Material: composition shingle	Acreage (rural):	
	Visible from Public Rd <input checked="" type="checkbox"/>	

HISTORICAL DATA: (See additional history and sources of information on continuation page)

Construction Date: 1953	Architect: Howard J. Bucholtz	On Kansas City Register?:
Significant Date/Period:	Builder: Jewell Construction Co.	
Areas of Significance:	Developer:	Date: Contributing?:
Original or Significant Owners:		On National Register?:
National Register eligible?: <input type="checkbox"/> Individually Eligible <input type="checkbox"/> District Potential	Previous Surveys:	Date: Contributing?:
		Part of Multiple Property?:

OTHER:

Owner Name	Form prepared by (name and organization): Bradley Wolf, KCHPO	Survey Date: 5/1/2009
Owner Address		

FOR SHPO USE:


Date entered in inventory:	Level of Survey <input type="checkbox"/> reconnaissance <input type="checkbox"/> intensive	Additional Research Needed? <input type="checkbox"/> Yes <input type="checkbox"/> No
National Register Status <input type="checkbox"/> listed <input type="checkbox"/> in listed district	Other:	
Name: <input type="checkbox"/> pending listing <input type="checkbox"/> eligible (individually) <input type="checkbox"/> eligible (district) <input type="checkbox"/> not eligible <input type="checkbox"/> not determined		

Address: 1443 E 66th

Ter

Photographer: Bradley Wolf

Photo Date 4/28/2009



ADDITIONAL INFORMATION:

Description of Environment and Outbuildings:

Further Description of important architectural features:

History and Significance:

Eligibility: not eligible

This is a simple ranch house that would not be individually eligible and there isn't a cohesive grouping of house styles or types to consider a district.

Sources of Information:

Water Permit(s) #: 34137

Building Permit(s) #: 65259

ARCHITECTURAL/HISTORIC INVENTORY FORM

Survey No.: s-hbs3-04

Survey No.: s-hbs3-04		Survey Name(s): Habitat SHOP 2009 106 Survey	
County: Jackson	City: Kansas City <input type="checkbox"/> Vicinity	Zip Code 64131	
Address: 1447 E 66th		Ter	
Ownership: <input checked="" type="checkbox"/> Private <input type="checkbox"/> Public			
Historic Name:		Present Name:	
UTM: Zone: 15 E: 364216 N: 4318657	Township/Range/Section: Twn: 48 Rng: 33 Sec: 4		
Historic Use (if known): single family dwelling		Current Use: single family dwelling	
Legal Descrip: Beginning at Northeast Corner Lot 36 Jewell's 4th Addition then East 12 Feet Then South to Easterly Line Said Lot Then Northeasterly to Point of Beginning Part of Lot 42 Broadmoor All of Lot 36 Jewell's 4th Addition			

ARCHITECTURAL INFORMATION (Further description of features and resoruces on continuation page)

Property Category: Building	Chimney Placement: rear slope	Outbuildings (list, describe on continuation sheet:)
Arch. Style and/or Vernacular Type: ranch	Structural: frame	
Plan shape: rectangular	Exterior Cladding: asbestos shingles/permastone	Changes <input type="checkbox"/> Additions Date(s): <input type="checkbox"/> Alteration Date(s): <input type="checkbox"/> Moved Date(s): <input type="checkbox"/> Other Date(s): Endangered By:
No. of Stories: 1	Foundation Material: concrete	
No. of Bays (1st story): 4	Basement Type: full	
Roof Type: side gable	Front Porch Type: stoop	
Roof Material: composition shingle	Acreage (rural):	
	Visible from Public Rd <input checked="" type="checkbox"/>	

HISTORICAL DATA: (See additional history and sources of information on continuation page)

Construction Date: 1953	Architect: Howard J. Bucholtz	On Kansas City Register?:
Significant Date/Period:		
Areas of Significance:	Builder: Jewell Construction Co.	Date: Contributing?:
Original or Significant Owners:	Developer:	On National Register?:
National Register eligible?: <input type="checkbox"/> Individually Eligible <input type="checkbox"/> District Potential	Previous Surveys:	Date: Contributing?:
		Part of Multiple Property?:

OTHER:

Owner Name	Form prepared by (name and organization): Bradley Wolf, KCHPO	Survey Date: 5/1/2009
Owner Address		

FOR SHPO USE:


Date entered in inventory:	Level of Survey <input type="checkbox"/> reconnaissance <input type="checkbox"/> intensive	Additional Research Needed? <input type="checkbox"/> Yes <input type="checkbox"/> No
National Register Status <input type="checkbox"/> listed <input type="checkbox"/> in listed district	Other:	
Name: <input type="checkbox"/> pending listing <input type="checkbox"/> eligible (individually) <input type="checkbox"/> eligible (district) <input type="checkbox"/> not eligible <input type="checkbox"/> not determined		

Address: 1447 E 66th

Ter

Photographer: Bradley Wolf

Photo Date 4/28/2009



ADDITIONAL INFORMATION:

Description of Environment and Outbuildings:

Further Description of important architectural features:

History and Significance:

Eligibility: not eligible

This is a simple ranch house that would not be individually eligible and there isn't a cohesive grouping of house styles or types to consider a district.

Sources of Information:

Water Permit(s) #: 34591

Building Permit(s) #: 65259

ARCHITECTURAL/HISTORIC INVENTORY FORM

Survey No.: s-hbs3-05

Survey No.: s-hbs3-05		Survey Name(s): Habitat SHOP 2009 106 Survey	
County: Jackson	City: Kansas City <input type="checkbox"/> Vicinity	Zip Code 64131	
Address: 1448 E 66th		Ter	Ownership: <input checked="" type="checkbox"/> Private <input type="checkbox"/> Public
Historic Name:		Present Name:	
UTM: Zone: 15 E: 364211 N: 4318702	Township/Range/Section: Twn: 48 Rng: 33 Sec: 4		
Historic Use (if known): single family dwelling		Current Use: single family dwelling	
Legal Descrip: Lot 56, Jewell's 4th Addition			

ARCHITECTURAL INFORMATION (Further description of features and resoruces on continuation page)

Property Category: Building	Chimney Placement: rear gable slope	Outbuildings (list, describe on continuation sheet:)
Arch. Style and/or Vernacular Type: ranch	Structural: frame	
Plan shape: rectangular	Exterior Cladding: asbestos shingles	Changes <input type="checkbox"/> Additions Date(s): <input type="checkbox"/> Alteration Date(s): <input type="checkbox"/> Moved Date(s): <input type="checkbox"/> Other Date(s): Endangered By:
No. of Stories: 1	Foundation Material: concrete	
No. of Bays (1st story): 4	Basement Type: full	
Roof Type: side gable	Front Porch Type: stoop	
Roof Material: composition shingle	Acreage (rural):	
	Visible from Public Rd <input checked="" type="checkbox"/>	

HISTORICAL DATA: (See additional history and sources of information on continuation page)

Construction Date: 1953	Architect: Howard J. Bucholtz	On Kansas City Register?:
Significant Date/Period:		
Areas of Significance:	Builder: Jewell Construction Co.	Date: Contributing?:
Original or Significant Owners:	Developer:	On National Register?:
National Register eligible?: <input type="checkbox"/> Individually Eligible <input type="checkbox"/> District Potential	Previous Surveys:	Date: Contributing?:
		Part of Multiple Property?:

OTHER:

Owner Name	Form prepared by (name and organization): Bradley Wolf, KCHPO	Survey Date: 5/1/2009
Owner Address		

FOR SHPO USE:


Date entered in inventory:	Level of Survey <input type="checkbox"/> reconnaissance <input type="checkbox"/> intensive	Additional Research Needed? <input type="checkbox"/> Yes <input type="checkbox"/> No
National Register Status <input type="checkbox"/> listed <input type="checkbox"/> in listed district	Other:	
Name: <input type="checkbox"/> pending listing <input type="checkbox"/> eligible (individually) <input type="checkbox"/> eligible (district) <input type="checkbox"/> not eligible <input type="checkbox"/> not determined		

Address: 1448 E 66th

Ter

Photographer: Bradley Wolf

Photo Date 4/28/2009



ADDITIONAL INFORMATION:

Description of Environment and Outbuildings:

Further Description of important architectural features:

History and Significance:

Eligibility: not eligible

This is a simple ranch house that would not be individually eligible and there isn't a cohesive grouping of house styles or types to consider a district.

Sources of Information:

Water Permit(s) #: 102439

Building Permit(s) #: 65259

ARCHITECTURAL/HISTORIC INVENTORY FORM

Survey No.: s-hbs3-06

Survey No.: s-hbs3-06		Survey Name(s): Habitat SHOP 2009 106 Survey	
County: Jackson	City: Kansas City <input type="checkbox"/> Vicinity	Zip Code 64131	
Address: 1453 E 66th		Ter	Ownership: <input checked="" type="checkbox"/> Private <input type="checkbox"/> Public
Historic Name:		Present Name:	
UTM: Zone: 15 E: 364236 N: 4318649	Township/Range/Section: Twn: 48 Rng: 33 Sec: 4		
Historic Use (if known): single family dwelling		Current Use: single family dwelling	
Legal Descrip: West 44.9 Feet of Lot 9 & that Part of The East 12 Feet of Lot 42 Broadmoor Lying West of & Adjacent Lot 9, Paseo Highlands			

ARCHITECTURAL INFORMATION (Further description of features and resoruces on continuation page)

Property Category: Building	Chimney Placement:	Outbuildings (list, describe on continuation sheet:)
Arch. Style and/or Vernacular Type: minimal traditional	Structural: frame	
Plan shape: rectangular	Exterior Cladding: asbestos shingles	Changes <input type="checkbox"/> Additions Date(s): <input type="checkbox"/> Alteration Date(s): <input type="checkbox"/> Moved Date(s): <input type="checkbox"/> Other Date(s): Endangered By:
No. of Stories: 1	Foundation Material: concrete	
No. of Bays (1st story): 2	Basement Type: full/garage	
Roof Type: end gable	Front Porch Type: 3/4 width, enclosed, gable roof	
Roof Material: composition shingle	Acreage (rural):	
	Visible from Public Rd <input checked="" type="checkbox"/>	

HISTORICAL DATA: (See additional history and sources of information on continuation page)

Construction Date: 1948	Architect:	On Kansas City Register?:
Significant Date/Period:		
Areas of Significance:	Builder:	Date: Contributing?:
Original or Significant Owners: Fred A. Gosselin	Developer:	On National Register?:
National Register eligible?: <input type="checkbox"/> Individually Eligible <input type="checkbox"/> District Potential	Previous Surveys:	Date: Contributing?:
		Part of Multiple Property?:

OTHER:

Owner Name	Form prepared by (name and organization): Bradley Wolf, KCHPO	Survey Date: 5/1/2009
Owner Address		

FOR SHPO USE:


Date entered in inventory:	Level of Survey <input type="checkbox"/> reconnaissance <input type="checkbox"/> intensive	Additional Research Needed? <input type="checkbox"/> Yes <input type="checkbox"/> No
National Register Status <input type="checkbox"/> listed <input type="checkbox"/> in listed district	Other:	
Name: <input type="checkbox"/> pending listing <input type="checkbox"/> eligible (individually) <input type="checkbox"/> eligible (district) <input type="checkbox"/> not eligible <input type="checkbox"/> not determined		

Address: 1453 E 66th

Ter

Photographer: Bradley Wolf

Photo Date 4/28/2009



ADDITIONAL INFORMATION:

Description of Environment and Outbuildings:

Further Description of important architectural features:

History and Significance:

Eligibility: not eligible

This is a simple minimal traditional house that would not be individually eligible and there isn't a cohesive grouping of house styles or types to consider a district.

Sources of Information:

Water Permit(s) #: np

Building Permit(s) #: 61639

ARCHITECTURAL/HISTORIC INVENTORY FORM

Survey No.: s-hbs3-07

Survey No.: s-hbs3-07		Survey Name(s): Habitat SHOP 2009 106 Survey	
County: Jackson	City: Kansas City <input type="checkbox"/> Vicinity	Zip Code 64131	
Address: 1456 E 66th		Ter	Ownership: <input checked="" type="checkbox"/> Private <input type="checkbox"/> Public
Historic Name:		Present Name:	
UTM: Zone: 15 E: 364247 N: 4318719	Township/Range/Section: Twn: 48 Rng: 33 Sec: 4		
Historic Use (if known): single family dwelling		Current Use: single family dwelling	
Legal Descrip: Lot 6, Broadmoor			

ARCHITECTURAL INFORMATION (Further description of features and resoruces on continuation page)

Property Category: Building	Chimney Placement: east side, front gable slope	Outbuildings (list, describe on continuation sheet:)
Arch. Style and/or Vernacular Type: craftsman bungalow	Structural: frame	
Plan shape: irregular	Exterior Cladding: limestone 1st, asbestos shingle 2nd	Changes <input type="checkbox"/> Additions Date(s): <input type="checkbox"/> Alteration Date(s): <input type="checkbox"/> Moved Date(s): <input type="checkbox"/> Other Date(s): Endangered By:
No. of Stories: 1 1/2	Foundation Material: stone	
No. of Bays (1st story): 2	Basement Type: unknown	
Roof Type: side gable	Front Porch Type: front, full width, enclosed	
Roof Material: composition shingle	Acreage (rural):	
	Visible from Public Rd <input checked="" type="checkbox"/>	

HISTORICAL DATA: (See additional history and sources of information on continuation page)

Construction Date: 1924	Architect:	On Kansas City Register?:
Significant Date/Period:		
Areas of Significance:	Builder: Bert J. Bumgardner	Date: Contributing?:
Original or Significant Owners:	Developer:	On National Register?:
National Register eligible?: <input type="checkbox"/> Individually Eligible <input type="checkbox"/> District Potential	Previous Surveys:	Date: Contributing?:
		Part of Multiple Property?:

OTHER:

Owner Name	Form prepared by (name and organization): Bradley Wolf, KCHPO	Survey Date: 5/1/2009
Owner Address		

FOR SHPO USE:


Date entered in inventory:	Level of Survey <input type="checkbox"/> reconnaissance <input type="checkbox"/> intensive	Additional Research Needed? <input type="checkbox"/> Yes <input type="checkbox"/> No
National Register Status <input type="checkbox"/> listed <input type="checkbox"/> in listed district	Other:	
Name: <input type="checkbox"/> pending listing <input type="checkbox"/> eligible (individually) <input type="checkbox"/> eligible (district) <input type="checkbox"/> not eligible <input type="checkbox"/> not determined		

Address: 1456 E 66th

Ter

Photographer: Bradley Wolf

Photo Date 4/28/2009



ADDITIONAL INFORMATION:

Description of Environment and Outbuildings:

Further Description of important architectural features:

This house is in poor condition. A large enclosed front porch has been added to the structure. The windows in the large shed bay on the front façade are not original. There is an attached flat roofed garage addition off of the northeast corner of the house.

History and Significance:

1930 Census: Bert J. Bumgardner was a building contractor that resided at 4322 Farimount Ave.

Eligibility: not eligible

This craftsman bungalow is a common housing type and it has had numerous alterations, therefore it would not be eligible for listing.

Sources of Information:

1930 Census

Water Permit(s) #: 76916

Building Permit(s) #:

ARCHITECTURAL/HISTORIC INVENTORY FORM

Survey No.: s-hbs3-08

Survey No.: s-hbs3-08		Survey Name(s): Habitat SHOP 2009 106 Survey	
County: Jackson	City: Kansas City <input type="checkbox"/> Vicinity	Zip Code 64131	
Address: 1461 E 66th		Ter	Ownership: <input checked="" type="checkbox"/> Private <input type="checkbox"/> Public
Historic Name:		Present Name:	
UTM: Zone: 15 E: 364263 N: 4318656	Township/Range/Section: Twn: 48 Rng: 33 Sec: 4		
Historic Use (if known): single family dwelling		Current Use: single family dwelling	
Legal Descrip: East 10 Feet Lot 9 West 30 Feet Lot 10, Paseo Highlands			

ARCHITECTURAL INFORMATION (Further description of features and resoruces on continuation page)

Property Category: Building	Chimney Placement:	Outbuildings (list, describe on continuation sheet:)
Arch. Style and/or Vernacular Type: bungalow	Structural: frame	
Plan shape: rectangular	Exterior Cladding: asbestos shingles	Changes <input type="checkbox"/> Additions Date(s): <input type="checkbox"/> Alteration Date(s): <input type="checkbox"/> Moved Date(s): <input type="checkbox"/> Other Date(s): Endangered By:
No. of Stories: 1	Foundation Material: concrete block	
No. of Bays (1st story): 3	Basement Type: full/garage	
Roof Type: end gable, jerkinhead	Front Porch Type: front full width, square posts, balustrade	
Roof Material: composition shingle	Acreage (rural):	
	Visible from Public Rd <input checked="" type="checkbox"/>	

HISTORICAL DATA: (See additional history and sources of information on continuation page)

Construction Date: 1926	Architect:	On Kansas City Register?:
Significant Date/Period:		
Areas of Significance:	Builder:	Date: Contributing?:
Original or Significant Owners:	Developer: Charles Prussing	On National Register?:
National Register eligible?: <input type="checkbox"/> Individually Eligible <input type="checkbox"/> District Potential	Previous Surveys:	Date: Contributing?:
		Part of Multiple Property?:

OTHER:

Owner Name	Form prepared by (name and organization): Bradley Wolf, KCHPO	Survey Date: 5/1/2009
Owner Address		

FOR SHPO USE:


Date entered in inventory:	Level of Survey <input type="checkbox"/> reconnaissance <input type="checkbox"/> intensive	Additional Research Needed? <input type="checkbox"/> Yes <input type="checkbox"/> No
National Register Status <input type="checkbox"/> listed <input type="checkbox"/> in listed district	Other:	
Name: <input type="checkbox"/> pending listing <input type="checkbox"/> eligible (individually) <input type="checkbox"/> eligible (district) <input type="checkbox"/> not eligible <input type="checkbox"/> not determined		

Address: 1461 E 66th

Ter

Photographer: Bradley Wolf

Photo Date 4/28/2009



ADDITIONAL INFORMATION:

Description of Environment and Outbuildings:

Further Description of important architectural features:

History and Significance:

Eligibility: not eligible

This craftsman bungalow is a common housing type and it has had numerous alterations, therefore it would not be eligible for listing.

Sources of Information:

Water Permit(s) #: 86379

Building Permit(s) #:

ARCHITECTURAL/HISTORIC INVENTORY FORM

Survey No.: s-hbs3-09

Survey No.: s-hbs3-09		Survey Name(s): Habitat SHOP 2009 106 Survey	
County: Jackson	City: Kansas City <input type="checkbox"/> Vicinity	Zip Code 64131	
Address: 1465 E 66th		Ter	Ownership: <input checked="" type="checkbox"/> Private <input type="checkbox"/> Public
Historic Name:		Present Name:	
UTM: Zone: 15 E: 364274 N: 4318655	Township/Range/Section: Twn: 48 Rng: 33 Sec: 4		
Historic Use (if known): single family dwelling		Current Use: single family dwelling	
Legal Descrip: West 40 Feet of East 70 Feet Lot 10, Paseo Highlands			

ARCHITECTURAL INFORMATION (Further description of features and resoruces on continuation page)

Property Category: Building	Chimney Placement:	Outbuildings (list, describe on continuation sheet:)
Arch. Style and/or Vernacular Type: bungalow	Structural: frame	
Plan shape: rectangular	Exterior Cladding: asbestos shingle	Changes <input type="checkbox"/> Additions Date(s): <input type="checkbox"/> Alteration Date(s): <input type="checkbox"/> Moved Date(s): <input type="checkbox"/> Other Date(s): Endangered By:
No. of Stories: 1	Foundation Material: concrete block	
No. of Bays (1st story): 3	Basement Type: full/garage	
Roof Type: end gable	Front Porch Type: stoop/gable roof/square posts	
Roof Material: composition shingle	Acreeage (rural):	
	Visible from Public Rd <input checked="" type="checkbox"/>	

HISTORICAL DATA: (See additional history and sources of information on continuation page)

Construction Date: 1926	Architect:	On Kansas City Register?:
Significant Date/Period:		
Areas of Significance:	Builder:	Date: Contributing?:
Original or Significant Owners:	Developer: Charles Prussing	On National Register?:
National Register eligible?: <input type="checkbox"/> Individually Eligible <input type="checkbox"/> District Potential	Previous Surveys:	Date: Contributing?:
		Part of Multiple Property?:

OTHER:

Owner Name	Form prepared by (name and organization): Bradley Wolf, KCHPO	Survey Date: 5/1/2009
Owner Address		

FOR SHPO USE:


Date entered in inventory:	Level of Survey <input type="checkbox"/> reconnaissance <input type="checkbox"/> intensive	Additional Research Needed? <input type="checkbox"/> Yes <input type="checkbox"/> No
National Register Status <input type="checkbox"/> listed <input type="checkbox"/> in listed district	Other:	
Name: <input type="checkbox"/> pending listing <input type="checkbox"/> eligible (individually) <input type="checkbox"/> eligible (district) <input type="checkbox"/> not eligible <input type="checkbox"/> not determined		

Address: 1465 E 66th

Ter

Photographer: Bradley Wolf

Photo Date 4/28/2009



ADDITIONAL INFORMATION:

Description of Environment and Outbuildings:

Further Description of important architectural features:

History and Significance:

Eligibility: not eligible

This craftsman bungalow is a common housing type and it has had numerous alterations, therefore it would not be eligible for listing.

Sources of Information:

Water Permit(s) #: 63738

Building Permit(s) #: 52327

ARCHITECTURAL/HISTORIC INVENTORY FORM

Survey No.: s-hbs3-10

Survey No.: s-hbs3-10		Survey Name(s): Habitat SHOP 2009 106 Survey	
County: Jackson	City: Kansas City <input type="checkbox"/> Vicinity	Zip Code 64131	
Address: 1469 E 66th		Ter	Ownership: <input checked="" type="checkbox"/> Private <input type="checkbox"/> Public
Historic Name:		Present Name:	
UTM: Zone: 15 E: 364283 N: 4318654	Township/Range/Section: Twn: 48 Rng: 33 Sec: 4		
Historic Use (if known): single family dwelling		Current Use: single family dwelling	
Legal Descrip: East 30 Feet Lot 10 West 10 Feet Lot 11, Paseo Highlands			

ARCHITECTURAL INFORMATION (Further description of features and resoruces on continuation page)

Property Category: Building	Chimney Placement:	Outbuildings (list, describe on continuation sheet:)
Arch. Style and/or Vernacular Type: craftsman bungalow	Structural: frame	
Plan shape: rectangular	Exterior Cladding: lap siding	Changes <input type="checkbox"/> Additions Date(s): <input type="checkbox"/> Alteration Date(s): <input type="checkbox"/> Moved Date(s): <input type="checkbox"/> Other Date(s): Endangered By:
No. of Stories: 1	Foundation Material: concrete block	
No. of Bays (1st story): 3	Basement Type: full/garage	
Roof Type: end gable	Front Porch Type: front full width, square wood posts	
Roof Material: composition shingle	Acreage (rural):	
	Visible from Public Rd <input checked="" type="checkbox"/>	

HISTORICAL DATA: (See additional history and sources of information on continuation page)

Construction Date: 1925	Architect:	On Kansas City Register?:
Significant Date/Period:		
Areas of Significance:	Builder:	Date: Contributing?:
Original or Significant Owners:	Developer: Charles Prussing	On National Register?:
National Register eligible?: <input type="checkbox"/> Individually Eligible <input type="checkbox"/> District Potential	Previous Surveys:	Date: Contributing?:
		Part of Multiple Property?:

OTHER:

Owner Name	Form prepared by (name and organization): Bradley Wolf, KCHPO	Survey Date: 5/1/2009
Owner Address		

FOR SHPO USE:


Date entered in inventory:	Level of Survey <input type="checkbox"/> reconnaissance <input type="checkbox"/> intensive	Additional Research Needed? <input type="checkbox"/> Yes <input type="checkbox"/> No
National Register Status <input type="checkbox"/> listed <input type="checkbox"/> in listed district	Other:	
Name: <input type="checkbox"/> pending listing <input type="checkbox"/> eligible (individually) <input type="checkbox"/> eligible (district) <input type="checkbox"/> not eligible <input type="checkbox"/> not determined		

Address: 1469 E 66th

Ter

Photographer: Bradley Wolf

Photo Date 4/28/2009



ADDITIONAL INFORMATION:

Description of Environment and Outbuildings:

Further Description of important architectural features:

History and Significance:

Eligibility: not eligible

This craftsman bungalow is a common housing type, therefore it would not be eligible for listing.

Sources of Information:

Water Permit(s) #: 82699

Building Permit(s) #: 51357

ARCHITECTURAL/HISTORIC INVENTORY FORM

Survey No.: s-hbs3-11

Survey No.: s-hbs3-11		Survey Name(s): Habitat SHOP 2009 106 Survey	
County: Jackson	City: Kansas City <input type="checkbox"/> Vicinity	Zip Code 64131	
Address: 1471 E 66th		Ter	Ownership: <input checked="" type="checkbox"/> Private <input type="checkbox"/> Public
Historic Name:		Present Name:	
UTM: Zone: 15 E: 364298 N: 4318652	Township/Range/Section: Twn: 48 Rng: 33 Sec: 4		
Historic Use (if known): single family dwelling		Current Use: single family dwelling	
Legal Descrip: East 40 Feet of West 50 Feet Lot 11, Paseo Highlands			

ARCHITECTURAL INFORMATION (Further description of features and resoruces on continuation page)

Property Category: Building	Chimney Placement: center ridge line	Outbuildings (list, describe on continuation sheet:)
Arch. Style and/or Vernacular Type: craftsman bungalow	Structural: frame	
Plan shape: rectangular	Exterior Cladding: vinyl lap siding	Changes <input type="checkbox"/> Additions Date(s): <input type="checkbox"/> Alteration Date(s): <input type="checkbox"/> Moved Date(s): <input type="checkbox"/> Other Date(s): Endangered By:
No. of Stories: 1 1/2	Foundation Material: concrete block	
No. of Bays (1st story): 3	Basement Type: full/garage	
Roof Type: side gable	Front Porch Type: front, full width, enclosed	
Roof Material: composition shingle	Acreage (rural):	
	Visible from Public Rd <input checked="" type="checkbox"/>	

HISTORICAL DATA: (See additional history and sources of information on continuation page)

Construction Date: 1925	Architect:	On Kansas City Register?:
Significant Date/Period:		
Areas of Significance:	Builder:	Date: Contributing?:
Original or Significant Owners:	Developer: Charles Prussing	On National Register?:
National Register eligible?: <input type="checkbox"/> Individually Eligible <input type="checkbox"/> District Potential	Previous Surveys:	Date: Contributing?:
		Part of Multiple Property?:

OTHER:

Owner Name	Form prepared by (name and organization): Bradley Wolf, KCHPO	Survey Date: 5/1/2009
Owner Address		

FOR SHPO USE:


Date entered in inventory:	Level of Survey <input type="checkbox"/> reconnaissance <input type="checkbox"/> intensive	Additional Research Needed? <input type="checkbox"/> Yes <input type="checkbox"/> No
National Register Status <input type="checkbox"/> listed <input type="checkbox"/> in listed district	Other:	
Name: <input type="checkbox"/> pending listing <input type="checkbox"/> eligible (individually) <input type="checkbox"/> eligible (district) <input type="checkbox"/> not eligible <input type="checkbox"/> not determined		

Address: 1471 E 66th

Ter

Photographer: Bradley Wolf

Photo Date 4/28/2009



ADDITIONAL INFORMATION:

Description of Environment and Outbuildings:

Further Description of important architectural features:

History and Significance:

Eligibility: not eligible

This craftsman bungalow is a common housing type and it has had numerous alterations, therefore it would not be eligible for listing.

Sources of Information:

Water Permit(s) #: 82298

Building Permit(s) #: 51028

ARCHITECTURAL/HISTORIC INVENTORY FORM

Survey No.: s-hbs3-23

Survey No.: s-hbs3-23		Survey Name(s): Habitat SHOP 2009 106 Survey	
County: Jackson	City: Kansas City <input type="checkbox"/> Vicinity	Zip Code 64131	
Address: 6600 Broadmoor Rd		Ownership: <input checked="" type="checkbox"/> Private <input type="checkbox"/> Public	
Historic Name:		Present Name:	
UTM: Zone: 15 E: 364230 N: 4318836	Township/Range/Section: Twn: 48 Rng: 33 Sec: 4		
Historic Use (if known): single family dwelling		Current Use: single family dwelling	
Legal Descrip: Lot 20 & Also that Part of KC Railway R/W West of & Adjacent Said Lot, Broadmoor Court			

ARCHITECTURAL INFORMATION (Further description of features and resoruces on continuation page)

Property Category: Building	Chimney Placement: north façade	Outbuildings (list, describe on continuation sheet:)
Arch. Style and/or Vernacular Type: Craftsman bungalow	Structural: frame	
Plan shape: rectangular	Exterior Cladding: stucco with decorative half-timbering	Changes <input type="checkbox"/> Additions Date(s): <input type="checkbox"/> Alteration Date(s): <input type="checkbox"/> Moved Date(s): <input type="checkbox"/> Other Date(s): Endangered By:
No. of Stories: 1 1/2	Foundation Material: limestone	
No. of Bays (1st story): 2	Basement Type: unknown	
Roof Type: multigabled	Front Porch Type: half width, gable roof, pair square posts	
Roof Material: composition shingle	Acreeage (rural):	
	Visible from Public Rd <input checked="" type="checkbox"/>	

HISTORICAL DATA: (See additional history and sources of information on continuation page)

Construction Date: 1925	Architect:	On Kansas City Register?:
Significant Date/Period:		
Areas of Significance:	Builder:	Date: Contributing?:
Original or Significant Owners:	Developer: Paul H. Pugsley	On National Register?:
National Register eligible?: <input type="checkbox"/> Individually Eligible <input type="checkbox"/> District Potential	Previous Surveys:	Date: Contributing?:
		Part of Multiple Property?:

OTHER:

Owner Name	Form prepared by (name and organization): Bradley Wolf, KCHPO	Survey Date: 5/1/2009
Owner Address		

FOR SHPO USE:

Date entered in inventory:	Level of Survey <input type="checkbox"/> reconnaissance <input type="checkbox"/> intensive	Additional Research Needed? <input type="checkbox"/> Yes <input type="checkbox"/> No
National Register Status <input type="checkbox"/> listed <input type="checkbox"/> in listed district	Other:	
Name: <input type="checkbox"/> pending listing <input type="checkbox"/> eligible (individually) <input type="checkbox"/> eligible (district) <input type="checkbox"/> not eligible <input type="checkbox"/> not determined		


Address: 6600

Broadmoor

Rd

Photographer: Bradley Wolf

Photo Date 4/28/2009



ADDITIONAL INFORMATION:

Description of Environment and Outbuildings:

Further Description of important architectural features:

History and Significance:

Eligibility: not eligible

This is a vernacular bungalow that would not be individually eligible and there isn't a cohesive grouping of house styles or types to consider a district.

Sources of Information:

Water Permit(s) #:

Building Permit(s) #: 48556

ARCHITECTURAL/HISTORIC INVENTORY FORM

Survey No.: s-hbs3-22

Survey No.: s-hbs3-22		Survey Name(s): Habitat SHOP 2009 106 Survey	
County: Jackson	City: Kansas City <input type="checkbox"/> Vicinity	Zip Code 64131	
Address: 6604 Broadmoor Rd		Ownership: <input checked="" type="checkbox"/> Private <input type="checkbox"/> Public	
Historic Name:		Present Name:	
UTM: Zone: 15 E: 364237 N: 4318820	Township/Range/Section: Twn: 48 Rng: 33 Sec: 4		
Historic Use (if known): single family dwelling		Current Use: single family dwelling	
Legal Descrip: Lot 21 Also All that Part of KC Railway Co R/W Lying West of & Adjacent, Broadmoor Court			

ARCHITECTURAL INFORMATION (Further description of features and resoruces on continuation page)

Property Category: Building	Chimney Placement:	Outbuildings (list, describe on continuation sheet:)
Arch. Style and/or Vernacular Type:	Structural: frame	
Plan shape: rectangular	Exterior Cladding: stucco	Changes <input type="checkbox"/> Additions Date(s): <input type="checkbox"/> Alteration Date(s): <input type="checkbox"/> Moved Date(s): <input type="checkbox"/> Other Date(s): Endangered By:
No. of Stories: 1 1/2	Foundation Material: limestone	
No. of Bays (1st story): 3	Basement Type: unknown	
Roof Type: side gable	Front Porch Type: 3/4 width, shed roof, wood posts	
Roof Material: composition shingle	Acreage (rural):	
	Visible from Public Rd <input checked="" type="checkbox"/>	

HISTORICAL DATA: (See additional history and sources of information on continuation page)

Construction Date: 1925	Architect:	On Kansas City Register?:
Significant Date/Period:		
Areas of Significance:	Builder:	Date: Contributing?:
Original or Significant Owners:	Developer: Paul H. Pugsley	On National Register?:
National Register eligible?: <input type="checkbox"/> Individually Eligible <input type="checkbox"/> District Potential	Previous Surveys:	Date: Contributing?:
		Part of Multiple Property?:

OTHER:

Owner Name	Form prepared by (name and organization): Bradley Wolf, KCHPO	Survey Date: 5/1/2009
Owner Address		

FOR SHPO USE:

Date entered in inventory:	Level of Survey <input type="checkbox"/> reconnaissance <input type="checkbox"/> intensive	Additional Research Needed? <input type="checkbox"/> Yes <input type="checkbox"/> No
National Register Status <input type="checkbox"/> listed <input type="checkbox"/> in listed district	Other:	
Name: <input type="checkbox"/> pending listing <input type="checkbox"/> eligible (individually) <input type="checkbox"/> eligible (district) <input type="checkbox"/> not eligible <input type="checkbox"/> not determined		


Address: 6604

Broadmoor

Rd

Photographer: Bradley Wolf

Photo Date 4/28/2009



ADDITIONAL INFORMATION:

Description of Environment and Outbuildings:

Further Description of important architectural features:

History and Significance:

Eligibility: not eligible

This is a vernacular bungalow that would not be individually eligible and there isn't a cohesive grouping of house styles or types to consider a district.

Sources of Information:

Water Permit(s) #:

Building Permit(s) #: 51007

ARCHITECTURAL/HISTORIC INVENTORY FORM

Survey No.: s-hbs3-21

Survey No.: s-hbs3-21		Survey Name(s): Habitat SHOP 2009 106 Survey	
County: Jackson	City: Kansas City <input type="checkbox"/> Vicinity	Zip Code 64131	
Address: 6608 Broadmoor Rd		Ownership: <input checked="" type="checkbox"/> Private <input type="checkbox"/> Public	
Historic Name:		Present Name:	
UTM: Zone: 15 E: 364228 N: 4318810	Township/Range/Section: Twn: 48 Rng: 33 Sec: 4		
Historic Use (if known): single family dwelling		Current Use: single family dwelling	
Legal Descrip: Lot 22 Also All KC Railway Co R/W West of & ADJ SD LOT, Broadmoor Court			

ARCHITECTURAL INFORMATION (Further description of features and resoruces on continuation page)

Property Category: Building	Chimney Placement: south	Outbuildings (list, describe on continuation sheet:)
Arch. Style and/or Vernacular Type: cottage	Structural: frame	
Plan shape: rectangular	Exterior Cladding: wood shingles	Changes <input type="checkbox"/> Additions Date(s): <input type="checkbox"/> Alteration Date(s): <input type="checkbox"/> Moved Date(s): <input type="checkbox"/> Other Date(s): Endangered By:
No. of Stories: 1 1/2	Foundation Material: limestone	
No. of Bays (1st story): 3	Basement Type: unknown	
Roof Type: side gable	Front Porch Type: full width, shed roof, wood posts	
Roof Material: composition shingle	Acreeage (rural):	
	Visible from Public Rd <input checked="" type="checkbox"/>	

HISTORICAL DATA: (See additional history and sources of information on continuation page)

Construction Date: 1925	Architect:	On Kansas City Register?:
Significant Date/Period:		
Areas of Significance:	Builder:	Date: Contributing?:
Original or Significant Owners:	Developer: Paul H. Pugsley	On National Register?:
National Register eligible?: <input type="checkbox"/> Individually Eligible <input type="checkbox"/> District Potential	Previous Surveys:	Date: Contributing?:
		Part of Multiple Property?:

OTHER:

Owner Name	Form prepared by (name and organization): Bradley Wolf, KCHPO	Survey Date: 5/1/2009
Owner Address		

FOR SHPO USE:

Date entered in inventory:	Level of Survey <input type="checkbox"/> reconnaissance <input type="checkbox"/> intensive	Additional Research Needed? <input type="checkbox"/> Yes <input type="checkbox"/> No
National Register Status <input type="checkbox"/> listed <input type="checkbox"/> in listed district	Other:	
Name: <input type="checkbox"/> pending listing <input type="checkbox"/> eligible (individually) <input type="checkbox"/> eligible (district) <input type="checkbox"/> not eligible <input type="checkbox"/> not determined		


Address: 6608

Broadmoor

Rd

Photographer: Bradley Wolf

Photo Date 4/28/2009



ADDITIONAL INFORMATION:

Description of Environment and Outbuildings:

Further Description of important architectural features:

History and Significance:

Eligibility: not eligible

This is a vernacular cottage that would not be individually eligible and there isn't a cohesive grouping of house styles or types to consider a district.

Sources of Information:

Water Permit(s) #: 82061

Building Permit(s) #: 51008

ARCHITECTURAL/HISTORIC INVENTORY FORM

Survey No.: s-hbs3-20

Survey No.: s-hbs3-20		Survey Name(s): Habitat SHOP 2009 106 Survey	
County: Jackson	City: Kansas City <input type="checkbox"/> Vicinity	Zip Code 64131	
Address: 6612 Broadmoor Rd		Ownership: <input checked="" type="checkbox"/> Private <input type="checkbox"/> Public	
Historic Name:		Present Name:	
UTM: Zone: 15 E: 364233 N: 4318795	Township/Range/Section: Twn: 48 Rng: 33 Sec: 4		
Historic Use (if known): single family dwelling		Current Use: single family dwelling	
Legal Descrip: Lot 23 & All KC Railway Co R/W West of & Adjacent Also that Part of R/W Lying West of & Adjacent Lot 24, Broadmoor Court			

ARCHITECTURAL INFORMATION (Further description of features and resoruces on continuation page)

Property Category: Building	Chimney Placement:	Outbuildings (list, describe on continuation sheet:)
Arch. Style and/or Vernacular Type: cottage with Tudor elements	Structural: frame	
Plan shape: rectangular	Exterior Cladding: stucco with decorative half timbering	Changes <input type="checkbox"/> Additions Date(s): <input type="checkbox"/> Alteration Date(s): <input type="checkbox"/> Moved Date(s): <input type="checkbox"/> Other Date(s): Endangered By:
No. of Stories: 1 1/2	Foundation Material: limestone	
No. of Bays (1st story): 3	Basement Type: unknown	
Roof Type: gable on hip	Front Porch Type: half width, hipped roof, wood posts, screen	
Roof Material: composition shingle	Acreage (rural):	
	Visible from Public Rd <input checked="" type="checkbox"/>	

HISTORICAL DATA: (See additional history and sources of information on continuation page)

Construction Date: 1926	Architect:	On Kansas City Register?:
Significant Date/Period:		
Areas of Significance:	Builder:	Date: Contributing?:
Original or Significant Owners:	Developer: Paul H. Pugsley	On National Register?:
National Register eligible?: <input type="checkbox"/> Individually Eligible <input type="checkbox"/> District Potential	Previous Surveys:	Date: Contributing?:
		Part of Multiple Property?:

OTHER:

Owner Name	Form prepared by (name and organization): Bradley Wolf, KCHPO	Survey Date: 5/1/2009
Owner Address		

FOR SHPO USE:

Date entered in inventory:	Level of Survey <input type="checkbox"/> reconnaissance <input type="checkbox"/> intensive	Additional Research Needed? <input type="checkbox"/> Yes <input type="checkbox"/> No
National Register Status <input type="checkbox"/> listed <input type="checkbox"/> in listed district	Other:	
Name: <input type="checkbox"/> pending listing <input type="checkbox"/> eligible (individually) <input type="checkbox"/> eligible (district) <input type="checkbox"/> not eligible <input type="checkbox"/> not determined		


Address: 6612

Broadmoor

Rd

Photographer: Bradley Wolf

Photo Date 4/28/2009



ADDITIONAL INFORMATION:

Description of Environment and Outbuildings:

Further Description of important architectural features:

History and Significance:

Eligibility: not eligible

This is a vernacular cottage with Tudor revival elements that would not be individually eligible and there isn't a cohesive grouping of house styles or types to consider a district.

Sources of Information:

Water Permit(s) #: 81690

Building Permit(s) #: 52257

ARCHITECTURAL/HISTORIC INVENTORY FORM

Survey No.: s-hbs3-19

Survey No.: s-hbs3-19		Survey Name(s): Habitat SHOP 2009 106 Survey	
County: Jackson	City: Kansas City <input type="checkbox"/> Vicinity	Zip Code 64131	
Address: 6616 Broadmoor Rd		Ownership: <input checked="" type="checkbox"/> Private <input type="checkbox"/> Public	
Historic Name:		Present Name:	
UTM: Zone: 15 E: 364244 N: 4318784	Township/Range/Section: Twn: 48 Rng: 33 Sec: 4		
Historic Use (if known): single family dwelling		Current Use: single family dwelling	
Legal Descrip: Lot 24, Broadmoor Court			

ARCHITECTURAL INFORMATION (Further description of features and resoruces on continuation page)

Property Category: Building	Chimney Placement: east façade	Outbuildings (list, describe on continuation sheet:)
Arch. Style and/or Vernacular Type:	Structural: masonry	
Plan shape: irregular	Exterior Cladding: brick/vinyl drop lap siding	Changes <input type="checkbox"/> Additions Date(s): <input type="checkbox"/> Alteration Date(s): <input type="checkbox"/> Moved Date(s): <input type="checkbox"/> Other Date(s): Endangered By:
No. of Stories: 1 1/2	Foundation Material: limestone	
No. of Bays (1st story): 5	Basement Type: unknown	
Roof Type: side gable	Front Porch Type:	
Roof Material: composition shingle	Acreage (rural):	
	Visible from Public Rd <input checked="" type="checkbox"/>	

HISTORICAL DATA: (See additional history and sources of information on continuation page)

Construction Date: 1926	Architect:	On Kansas City Register?:
Significant Date/Period:		
Areas of Significance:	Builder:	Date: Contributing?:
Original or Significant Owners:	Developer: Paul H. Pugsley	On National Register?:
National Register eligible?: <input type="checkbox"/> Individually Eligible <input type="checkbox"/> District Potential	Previous Surveys:	Date: Contributing?:
		Part of Multiple Property?:

OTHER:

Owner Name	Form prepared by (name and organization): Bradley Wolf, KCHPO	Survey Date: 5/1/2009
Owner Address		

FOR SHPO USE:

Date entered in inventory:	Level of Survey <input type="checkbox"/> reconnaissance <input type="checkbox"/> intensive	Additional Research Needed? <input type="checkbox"/> Yes <input type="checkbox"/> No
National Register Status <input type="checkbox"/> listed <input type="checkbox"/> in listed district	Other:	
Name: <input type="checkbox"/> pending listing <input type="checkbox"/> eligible (individually) <input type="checkbox"/> eligible (district) <input type="checkbox"/> not eligible <input type="checkbox"/> not determined		


Address: 6616

Broadmoor

Rd

Photographer: Bradley Wolf

Photo Date 4/28/2009



ADDITIONAL INFORMATION:

Description of Environment and Outbuildings:

Further Description of important architectural features:

History and Significance:

Eligibility: not eligible

This is a vernacular cottage that would not be individually eligible and there isn't a cohesive grouping of house styles or types to consider a district.

Sources of Information:

Water Permit(s) #: 84286

Building Permit(s) #: 52660

ARCHITECTURAL/HISTORIC INVENTORY FORM

Survey No.: s-hbs3-18

Survey No.: s-hbs3-18		Survey Name(s): Habitat SHOP 2009 106 Survey	
County: Jackson	City: Kansas City <input type="checkbox"/> Vicinity	Zip Code 64131	
Address: 6620 Broadmoor Rd		Ownership: <input checked="" type="checkbox"/> Private <input type="checkbox"/> Public	
Historic Name:		Present Name:	
UTM: Zone: 15 E: 364277 N: 4318773	Township/Range/Section: Twn: 48 Rng: 33 Sec: 4		
Historic Use (if known): single family dwelling		Current Use: single family dwelling	
Legal Descrip: Lot 25, Broadmoor Court			

ARCHITECTURAL INFORMATION (Further description of features and resoruces on continuation page)

Property Category: Building	Chimney Placement: north façade	Outbuildings (list, describe on continuation sheet:)
Arch. Style and/or Vernacular Type: cottage with Tudor revival elements	Structural: frame	
Plan shape: rectangular	Exterior Cladding: wood shingle	Changes <input type="checkbox"/> Additions Date(s): <input type="checkbox"/> Alteration Date(s): <input type="checkbox"/> Moved Date(s): <input type="checkbox"/> Other Date(s): Endangered By:
No. of Stories: 1	Foundation Material: limestone	
No. of Bays (1st story): 6	Basement Type: full/garage	
Roof Type: hipped	Front Porch Type:	
Roof Material: composition shingle	Acreage (rural):	
	Visible from Public Rd <input checked="" type="checkbox"/>	

HISTORICAL DATA: (See additional history and sources of information on continuation page)

Construction Date: 1925	Architect:	On Kansas City Register?:
Significant Date/Period:		
Areas of Significance:	Builder:	Date: Contributing?:
Original or Significant Owners:	Developer: Paul H. Pugsley	On National Register?:
National Register eligible?: <input type="checkbox"/> Individually Eligible <input type="checkbox"/> District Potential	Previous Surveys:	Date: Contributing?:
		Part of Multiple Property?:

OTHER:

Owner Name	Form prepared by (name and organization): Bradley Wolf, KCHPO	Survey Date: 5/1/2009
Owner Address		

FOR SHPO USE:

Date entered in inventory:	Level of Survey <input type="checkbox"/> reconnaissance <input type="checkbox"/> intensive	Additional Research Needed? <input type="checkbox"/> Yes <input type="checkbox"/> No
National Register Status <input type="checkbox"/> listed <input type="checkbox"/> in listed district	Other:	
Name: <input type="checkbox"/> pending listing <input type="checkbox"/> eligible (individually) <input type="checkbox"/> eligible (district) <input type="checkbox"/> not eligible <input type="checkbox"/> not determined		


Address: 6620

Broadmoor

Rd

Photographer: Bradley Wolf

Photo Date 4/28/2009



ADDITIONAL INFORMATION:

Description of Environment and Outbuildings:

Further Description of important architectural features:

History and Significance:

Eligibility: not eligible

This is a vernacular cottage with Tudor revival elements that would not be individually eligible and there isn't a cohesive grouping of house styles or types to consider a district.

Sources of Information:

Water Permit(s) #: 83164

Building Permit(s) #: 51836

ARCHITECTURAL/HISTORIC INVENTORY FORM

Survey No.: s-hbs3-17

Survey No.: s-hbs3-17		Survey Name(s): Habitat SHOP 2009 106 Survey	
County: Jackson	City: Kansas City <input type="checkbox"/> Vicinity	Zip Code 64131	
Address: 6630 Broadmoor Rd		Ownership: <input checked="" type="checkbox"/> Private <input type="checkbox"/> Public	
Historic Name:		Present Name:	
UTM: Zone: 15 E: 364299 N: 4318758	Township/Range/Section: Twn: 48 Rng: 33 Sec: 4		
Historic Use (if known): single family dwelling		Current Use: single family dwelling	
Legal Descrip: Lot 26, Broadmoor Court			

ARCHITECTURAL INFORMATION (Further description of features and resoruces on continuation page)

Property Category: Building	Chimney Placement: north façade	Outbuildings (list, describe on continuation sheet:)
Arch. Style and/or Vernacular Type: cottage with Tudor revival elements	Structural: frame	
Plan shape: irregular	Exterior Cladding: stucco	Changes <input type="checkbox"/> Additions Date(s): <input type="checkbox"/> Alteration Date(s): <input type="checkbox"/> Moved Date(s): <input type="checkbox"/> Other Date(s): Endangered By:
No. of Stories: 1 1/2	Foundation Material: limestone	
No. of Bays (1st story): 3	Basement Type: full	
Roof Type: side gable	Front Porch Type: half width, gable roof, stucco posts	
Roof Material: composition shingle	Acreeage (rural):	
	Visible from Public Rd <input checked="" type="checkbox"/>	

HISTORICAL DATA: (See additional history and sources of information on continuation page)

Construction Date: 1925	Architect:	On Kansas City Register?:
Significant Date/Period:		
Areas of Significance:	Builder:	Date: Contributing?:
Original or Significant Owners:	Developer: Paul H. Pugsley	On National Register?:
National Register eligible?: <input type="checkbox"/> Individually Eligible <input type="checkbox"/> District Potential	Previous Surveys:	Date: Contributing?:
		Part of Multiple Property?:

OTHER:

Owner Name	Form prepared by (name and organization): Bradley Wolf, KCHPO	Survey Date: 5/1/2009
Owner Address		

FOR SHPO USE:

Date entered in inventory:	Level of Survey <input type="checkbox"/> reconnaissance <input type="checkbox"/> intensive	Additional Research Needed? <input type="checkbox"/> Yes <input type="checkbox"/> No
National Register Status <input type="checkbox"/> listed <input type="checkbox"/> in listed district	Other:	
Name: <input type="checkbox"/> pending listing <input type="checkbox"/> eligible (individually) <input type="checkbox"/> eligible (district) <input type="checkbox"/> not eligible <input type="checkbox"/> not determined		


Address: 6630

Broadmoor

Rd

Photographer: Bradley Wolf

Photo Date 4/28/2009



ADDITIONAL INFORMATION:

Description of Environment and Outbuildings:

Further Description of important architectural features:

History and Significance:

Eligibility: not eligible

This is a vernacular cottage with Tudor revival elements that would not be individually eligible and there isn't a cohesive grouping of house styles or types to consider a district.

Sources of Information:

Water Permit(s) #: 82297

Building Permit(s) #: 51244

ARCHITECTURAL/HISTORIC INVENTORY FORM

Survey No.: s-hbs3-16

Survey No.: s-hbs3-16		Survey Name(s): Habitat SHOP 2009 106 Survey	
County: Jackson	City: Kansas City <input type="checkbox"/> Vicinity	Zip Code 64131	
Address: 6634 Broadmoor Rd		Ownership: <input checked="" type="checkbox"/> Private <input type="checkbox"/> Public	
Historic Name:		Present Name:	
UTM: Zone: 15 E: 364292 N: 4318745	Township/Range/Section: Twn: 48 Rng: 33 Sec: 4		
Historic Use (if known): single family dwelling		Current Use: single family dwelling	
Legal Descrip: Lot 27, Broadmoor Court			

ARCHITECTURAL INFORMATION (Further description of features and resoruces on continuation page)

Property Category: Building	Chimney Placement: south façade	Outbuildings (list, describe on continuation sheet:)
Arch. Style and/or Vernacular Type:	Structural: frame	
Plan shape: rectangular	Exterior Cladding: asbestos shingle	Changes <input type="checkbox"/> Additions Date(s): <input type="checkbox"/> Alteration Date(s): <input type="checkbox"/> Moved Date(s): <input type="checkbox"/> Other Date(s): Endangered By:
No. of Stories: 1 1/2	Foundation Material: limestone	
No. of Bays (1st story): 3	Basement Type: full	
Roof Type: side gable	Front Porch Type: full width, enclosed, wood posts	
Roof Material: composition shingle	Acreage (rural):	
	Visible from Public Rd <input checked="" type="checkbox"/>	

HISTORICAL DATA: (See additional history and sources of information on continuation page)

Construction Date: 1926	Architect:	On Kansas City Register?:
Significant Date/Period:		
Areas of Significance:	Builder:	Date: Contributing?:
Original or Significant Owners:	Developer: Paul H. Pugsley	On National Register?:
National Register eligible?: <input type="checkbox"/> Individually Eligible <input type="checkbox"/> District Potential	Previous Surveys:	Date: Contributing?:
		Part of Multiple Property?:

OTHER:

Owner Name	Form prepared by (name and organization): Bradley Wolf, KCHPO	Survey Date: 5/1/2009
Owner Address		

FOR SHPO USE:

Date entered in inventory:	Level of Survey <input type="checkbox"/> reconnaissance <input type="checkbox"/> intensive	Additional Research Needed? <input type="checkbox"/> Yes <input type="checkbox"/> No
National Register Status <input type="checkbox"/> listed <input type="checkbox"/> in listed district	Other:	
Name: <input type="checkbox"/> pending listing <input type="checkbox"/> eligible (individually) <input type="checkbox"/> eligible (district) <input type="checkbox"/> not eligible <input type="checkbox"/> not determined		


Address: 6634

Broadmoor

Rd

Photographer: Bradley Wolf

Photo Date 4/28/2009



ADDITIONAL INFORMATION:

Description of Environment and Outbuildings:

Further Description of important architectural features:

History and Significance:

Eligibility: not eligible

This is a vernacular cottage that would not be individually eligible and there isn't a cohesive grouping of house styles or types to consider a district.

Sources of Information:

Water Permit(s) #: 83663

Building Permit(s) #: 52258

ARCHITECTURAL/HISTORIC INVENTORY FORM

Survey No.: s-hbs3-15

Survey No.: s-hbs3-15		Survey Name(s): Habitat SHOP 2009 106 Survey	
County: Jackson	City: Kansas City <input type="checkbox"/> Vicinity	Zip Code 64131	
Address: 6638 Broadmoor Rd		Ownership: <input checked="" type="checkbox"/> Private <input type="checkbox"/> Public	
Historic Name:		Present Name:	
UTM: Zone: 15 E: 364299 N: 4318732	Township/Range/Section: Twn: 48 Rng: 33 Sec: 4		
Historic Use (if known): single family dwelling		Current Use: single family dwelling	
Legal Descrip: Lot 28, Broadmoor Court			

ARCHITECTURAL INFORMATION (Further description of features and resoruces on continuation page)

Property Category: Building	Chimney Placement: south façade	Outbuildings (list, describe on continuation sheet:)
Arch. Style and/or Vernacular Type: cottage with Tudor revival elements	Structural: frame	
Plan shape: rectangular	Exterior Cladding: stucco with decorative half-timbering	Changes <input type="checkbox"/> Additions Date(s): <input type="checkbox"/> Alteration Date(s): <input type="checkbox"/> Moved Date(s): <input type="checkbox"/> Other Date(s): Endangered By:
No. of Stories: 1 1/2	Foundation Material: limestone	
No. of Bays (1st story): 3	Basement Type: full	
Roof Type: end gable	Front Porch Type: half width, gable, wood posts	
Roof Material: composition shingle	Acreage (rural):	
	Visible from Public Rd <input checked="" type="checkbox"/>	

HISTORICAL DATA: (See additional history and sources of information on continuation page)

Construction Date: 1926	Architect:	On Kansas City Register?:
Significant Date/Period:		
Areas of Significance:	Builder:	Date: Contributing?:
Original or Significant Owners:	Developer: Paul H. Pugsley	On National Register?:
National Register eligible?: <input type="checkbox"/> Individually Eligible <input type="checkbox"/> District Potential	Previous Surveys:	Date: Contributing?:
		Part of Multiple Property?:

OTHER:

Owner Name	Form prepared by (name and organization): Bradley Wolf, KCHPO	Survey Date: 5/1/2009
Owner Address		

FOR SHPO USE:

Date entered in inventory:	Level of Survey <input type="checkbox"/> reconnaissance <input type="checkbox"/> intensive	Additional Research Needed? <input type="checkbox"/> Yes <input type="checkbox"/> No
National Register Status <input type="checkbox"/> listed <input type="checkbox"/> in listed district	Other:	
Name: <input type="checkbox"/> pending listing <input type="checkbox"/> eligible (individually) <input type="checkbox"/> eligible (district) <input type="checkbox"/> not eligible <input type="checkbox"/> not determined		


Address: 6638

Broadmoor

Rd

Photographer: Bradley Wolf

Photo Date 4/28/2009



ADDITIONAL INFORMATION:

Description of Environment and Outbuildings:

Further Description of important architectural features:

History and Significance:

Eligibility: not eligible

This is a vernacular cottage with Tudor revival elements that would not be individually eligible and there isn't a cohesive grouping of house styles or types to consider a district.

Sources of Information:

Water Permit(s) #: 84287

Building Permit(s) #: 52659

ARCHITECTURAL/HISTORIC INVENTORY FORM

Survey No.: s-hbs3-14

Survey No.: s-hbs3-14		Survey Name(s): Habitat SHOP 2009 106 Survey	
County: Jackson	City: Kansas City <input type="checkbox"/> Vicinity	Zip Code 64131	
Address: 6640 Broadmoor Rd		Ownership: <input checked="" type="checkbox"/> Private <input type="checkbox"/> Public	
Historic Name:		Present Name:	
UTM: Zone: 15 E: 364286 N: 4318723	Township/Range/Section: Twn: 48 Rng: 33 Sec: 4		
Historic Use (if known): single family dwelling		Current Use: single family dwelling	
Legal Descrip: Lot 29, Broadmoor Court			

ARCHITECTURAL INFORMATION (Further description of features and resoruces on continuation page)

Property Category: Building	Chimney Placement:	Outbuildings (list, describe on continuation sheet:)
Arch. Style and/or Vernacular Type: foursquare	Structural: frame	
Plan shape: rectangular	Exterior Cladding: scored plywood	Changes <input type="checkbox"/> Additions Date(s): <input type="checkbox"/> Alteration Date(s): <input type="checkbox"/> Moved Date(s): <input type="checkbox"/> Other Date(s): Endangered By:
No. of Stories: 2	Foundation Material: limestone	
No. of Bays (1st story): 3	Basement Type: full	
Roof Type: end gable	Front Porch Type: full width, gable roof, spindled posts	
Roof Material: composition shingle	Acreage (rural):	
	Visible from Public Rd <input checked="" type="checkbox"/>	

HISTORICAL DATA: (See additional history and sources of information on continuation page)

Construction Date: 1926	Architect:	On Kansas City Register?:
Significant Date/Period:		
Areas of Significance:	Builder:	Date: Contributing?:
Original or Significant Owners:	Developer: Paul H. Pugsley	On National Register?:
National Register eligible?: <input type="checkbox"/> Individually Eligible <input type="checkbox"/> District Potential	Previous Surveys:	Date: Contributing?:
		Part of Multiple Property?:

OTHER:

Owner Name	Form prepared by (name and organization): Bradley Wolf, KCHPO	Survey Date: 5/1/2009
Owner Address		

FOR SHPO USE:

Date entered in inventory:	Level of Survey <input type="checkbox"/> reconnaissance <input type="checkbox"/> intensive	Additional Research Needed? <input type="checkbox"/> Yes <input type="checkbox"/> No
National Register Status <input type="checkbox"/> listed <input type="checkbox"/> in listed district	Other:	
Name: <input type="checkbox"/> pending listing <input type="checkbox"/> eligible (individually) <input type="checkbox"/> eligible (district) <input type="checkbox"/> not eligible <input type="checkbox"/> not determined		


Address: 6640

Broadmoor

Rd

Photographer: Bradley Wolf

Photo Date 4/28/2009



ADDITIONAL INFORMATION:

Description of Environment and Outbuildings:

Further Description of important architectural features:

History and Significance:

Eligibility: not eligible

This is a vernacular foursquare that would not be individually eligible and there isn't a cohesive grouping of house styles or types to consider a district.

Sources of Information:

Water Permit(s) #: 84443

Building Permit(s) #: 52658

ARCHITECTURAL/HISTORIC INVENTORY FORM

Survey No.: s-hbs3-13

Survey No.: s-hbs3-13		Survey Name(s): Habitat SHOP 2009 106 Survey	
County: Jackson	City: Kansas City <input type="checkbox"/> Vicinity	Zip Code 64131	
Address: 6644 Broadmoor Rd		Ownership: <input checked="" type="checkbox"/> Private <input type="checkbox"/> Public	
Historic Name:		Present Name:	
UTM: Zone: 15 E: 364265 N: 4318643	Township/Range/Section: Twn: 48 Rng: 33 Sec: 4		
Historic Use (if known): single family dwelling		Current Use: single family dwelling	
Legal Descrip: Lot 30 & N 25 Feet of Lot 31, Broadmoor Court			

ARCHITECTURAL INFORMATION (Further description of features and resoruces on continuation page)

Property Category: Building	Chimney Placement:	Outbuildings (list, describe on continuation sheet:)
Arch. Style and/or Vernacular Type: cottage	Structural: frame	
Plan shape: irregular	Exterior Cladding: stucco	Changes <input type="checkbox"/> Additions Date(s): <input type="checkbox"/> Alteration Date(s): <input type="checkbox"/> Moved Date(s): <input type="checkbox"/> Other Date(s): Endangered By:
No. of Stories: 1 1/2	Foundation Material: limestone	
No. of Bays (1st story): 2	Basement Type: full	
Roof Type: side gable/conical	Front Porch Type: front, conical, screened, wood posts	
Roof Material: composition shingle	Acreage (rural):	
	Visible from Public Rd <input checked="" type="checkbox"/>	

HISTORICAL DATA: (See additional history and sources of information on continuation page)

Construction Date: 1926	Architect:	On Kansas City Register?:
Significant Date/Period:		
Areas of Significance:	Builder:	Date: Contributing?:
Original or Significant Owners:	Developer: Paul H. Pugsley	On National Register?:
National Register eligible?: <input type="checkbox"/> Individually Eligible <input type="checkbox"/> District Potential	Previous Surveys:	Date: Contributing?:
		Part of Multiple Property?:

OTHER:

Owner Name	Form prepared by (name and organization): Bradley Wolf, KCHPO	Survey Date: 5/1/2009
Owner Address		

FOR SHPO USE:

Date entered in inventory:	Level of Survey <input type="checkbox"/> reconnaissance <input type="checkbox"/> intensive	Additional Research Needed? <input type="checkbox"/> Yes <input type="checkbox"/> No
National Register Status <input type="checkbox"/> listed <input type="checkbox"/> in listed district	Other:	
Name: <input type="checkbox"/> pending listing <input type="checkbox"/> eligible (individually) <input type="checkbox"/> eligible (district) <input type="checkbox"/> not eligible <input type="checkbox"/> not determined		


Address: 6644

Broadmoor

Rd

Photographer: Bradley Wolf

Photo Date 4/28/2009



ADDITIONAL INFORMATION:

Description of Environment and Outbuildings:

Further Description of important architectural features:

History and Significance:

Eligibility: not eligible

This is a vernacular cottage that would not be individually eligible and there isn't a cohesive grouping of house styles or types to consider a district.

Sources of Information:

Water Permit(s) #: 85479

Building Permit(s) #: 53712

ARCHITECTURAL/HISTORIC INVENTORY FORM

Survey No.: s-hbs3-12

Survey No.: s-hbs3-12		Survey Name(s): Habitat SHOP 2009 106 Survey	
County: Jackson	City: Kansas City <input type="checkbox"/> Vicinity	Zip Code 64131	
Address: 6648 Broadmoor Rd		Ownership: <input checked="" type="checkbox"/> Private <input type="checkbox"/> Public	
Historic Name:		Present Name:	
UTM: Zone: 15 E: 364296 N: 4318691	Township/Range/Section: Twn: 48 Rng: 33 Sec: 4		
Historic Use (if known): single family dwelling		Current Use: single family dwelling	
Legal Descrip: Lot 32, Broadmoor Court			

ARCHITECTURAL INFORMATION (Further description of features and resoruces on continuation page)

Property Category: Building	Chimney Placement: north façade	Outbuildings (list, describe on continuation sheet:)
Arch. Style and/or Vernacular Type:	Structural: frame	
Plan shape: rectangular	Exterior Cladding: vinyl lap siding	Changes <input type="checkbox"/> Additions Date(s): <input type="checkbox"/> Alteration Date(s): <input type="checkbox"/> Moved Date(s): <input type="checkbox"/> Other Date(s): Endangered By:
No. of Stories: 1 1/2	Foundation Material: limestone	
No. of Bays (1st story): 3	Basement Type: full	
Roof Type: gabled	Front Porch Type: full width, shed roof, wood posts, screened	
Roof Material: composition shingle	Acreeage (rural):	
	Visible from Public Rd <input checked="" type="checkbox"/>	

HISTORICAL DATA: (See additional history and sources of information on continuation page)

Construction Date: 1926	Architect:	On Kansas City Register?:
Significant Date/Period:		
Areas of Significance:	Builder:	Date: Contributing?:
Original or Significant Owners:	Developer: Paul H. Pugsley	On National Register?:
National Register eligible?: <input type="checkbox"/> Individually Eligible <input type="checkbox"/> District Potential	Previous Surveys:	Date: Contributing?:
		Part of Multiple Property?:

OTHER:

Owner Name	Form prepared by (name and organization): Bradley Wolf, KCHPO	Survey Date: 5/1/2009
Owner Address		

FOR SHPO USE:

Date entered in inventory:	Level of Survey <input type="checkbox"/> reconnaissance <input type="checkbox"/> intensive	Additional Research Needed? <input type="checkbox"/> Yes <input type="checkbox"/> No
National Register Status <input type="checkbox"/> listed <input type="checkbox"/> in listed district	Other:	
Name: <input type="checkbox"/> pending listing <input type="checkbox"/> eligible (individually) <input type="checkbox"/> eligible (district) <input type="checkbox"/> not eligible <input type="checkbox"/> not determined		


Address: 6648

Broadmoor

Rd

Photographer: Bradley Wolf

Photo Date 4/28/2009



ADDITIONAL INFORMATION:

Description of Environment and Outbuildings:

Further Description of important architectural features:

History and Significance:

Eligibility: not eligible

This is a vernacular cottage with Tudor revival elements that would not be individually eligible and there isn't a cohesive grouping of house styles or types to consider a district.

Sources of Information:

Water Permit(s) #: 86204

Building Permit(s) #: 54034

ARCHITECTURAL/HISTORIC INVENTORY FORM

Survey No.: e-hbs2-27

Survey No.: e-hbs2-27		Survey Name(s): Habitat SHOP 2009 106 Survey	
County: Jackson	City: Kansas City <input type="checkbox"/> Vicinity	Zip Code 64128	
Address: 3729 Elmwood Ave		Ownership: <input checked="" type="checkbox"/> Private <input type="checkbox"/> Public	
Historic Name:		Present Name:	
UTM: Zone: 15 E: 367606 N: 4324234	Township/Range/Section: Twn: 49 Rng: 33 Sec: 23		
Historic Use (if known): single family dwelling		Current Use: single family dwelling	
Legal Descrip: Lot 71 North 6 Feet Lot 72, High Oaks			

ARCHITECTURAL INFORMATION (Further description of features and resoruces on continuation page)

Property Category: Building	Chimney Placement:	Outbuildings (list, describe on continuation sheet:)
Arch. Style and/or Vernacular Type: ranch	Structural: frame	
Plan shape: rectangular	Exterior Cladding: composite lap siding	Changes <input type="checkbox"/> Additions Date(s): <input type="checkbox"/> Alteration Date(s): <input type="checkbox"/> Moved Date(s): <input type="checkbox"/> Other Date(s): Endangered By:
No. of Stories: 1	Foundation Material: poured concrete	
No. of Bays (1st story): 5	Basement Type: full	
Roof Type: side gable	Front Porch Type: stoop	
Roof Material: composition shingle	Acreage (rural):	
	Visible from Public Rd <input checked="" type="checkbox"/>	

HISTORICAL DATA: (See additional history and sources of information on continuation page)

Construction Date: 1955	Architect: Linscott-Kiene-Haylett	On Kansas City Register?: Date: Contributing?:
Significant Date/Period:	Builder: Elbel Construction Co.	
Areas of Significance:	Developer:	On National Register?: Date: Contributing?:
Original or Significant Owners:		Part of Multiple Property?:
National Register eligible?: <input type="checkbox"/> Individually Eligible <input type="checkbox"/> District Potential	Previous Surveys:	

OTHER:

Owner Name	Form prepared by (name and organization): Bradley Wolf, KCHPO	Survey Date: 5/1/2009
Owner Address		

FOR SHPO USE:

Date entered in inventory:	Level of Survey <input type="checkbox"/> reconnaissance <input type="checkbox"/> intensive	Additional Research Needed? <input type="checkbox"/> Yes <input type="checkbox"/> No
National Register Status <input type="checkbox"/> listed <input type="checkbox"/> in listed district	Other:	
Name: <input type="checkbox"/> pending listing <input type="checkbox"/> eligible (individually) <input type="checkbox"/> eligible (district) <input type="checkbox"/> not eligible <input type="checkbox"/> not determined		


Address: 3729

Elmwood

Ave

Photographer: Bradley Wolf

Photo Date 4/28/2009



ADDITIONAL INFORMATION:

Description of Environment and Outbuildings:

Further Description of important architectural features:

History and Significance:

Eligibility: not eligible

This is a simple ranch house that would not be individually eligible and there isn't a cohesive grouping of house styles or types to consider a district.

Sources of Information:

Water Permit(s) #: 8304

Building Permit(s) #: 68632

ARCHITECTURAL/HISTORIC INVENTORY FORM

Survey No.: e-hbs2-26

Survey No.: e-hbs2-26		Survey Name(s): Habitat SHOP 2009 106 Survey	
County: Jackson	City: Kansas City <input type="checkbox"/> Vicinity	Zip Code 64128	
Address: 3733 Elmwood Ave		Ownership: <input checked="" type="checkbox"/> Private <input type="checkbox"/> Public	
Historic Name:		Present Name:	
UTM: Zone: 15 E: 367603 N: 4324218	Township/Range/Section: Twn: 49 Rng: 33 Sec: 23		
Historic Use (if known): single family dwelling		Current Use: single family dwelling	
Legal Descrip: South 34 Feet Lot 72 North 16 Feet Lot 73, High Oaks			

ARCHITECTURAL INFORMATION (Further description of features and resoruces on continuation page)

Property Category: Building	Chimney Placement:	Outbuildings (list, describe on continuation sheet:)
Arch. Style and/or Vernacular Type: ranch	n/a	
Plan shape: rectangular	Structural: frame	Changes <input type="checkbox"/> Additions Date(s): <input type="checkbox"/> Alteration Date(s): <input type="checkbox"/> Moved Date(s): <input type="checkbox"/> Other Date(s): Endangered By:
No. of Stories: 1	Exterior Cladding: asbestos shingle siding	
No. of Bays (1st story): 5	Foundation Material: poured concrete	
Roof Type: side gable	Basement Type: full	
Roof Material: composition shingle	Front Porch Type: stoop	
	Acreage (rural):	
	Visible from Public Rd <input checked="" type="checkbox"/>	

HISTORICAL DATA: (See additional history and sources of information on continuation page)

Construction Date: 1955	Architect:	On Kansas City Register?:
Significant Date/Period:	Linscott-Kiene-Haylett	
Areas of Significance:	Builder: Elbel Construction Co.	Date: Contributing?:
Original or Significant Owners:	Developer:	On National Register?:
National Register eligible?: <input type="checkbox"/> Individually Eligible <input type="checkbox"/> District Potential	Previous Surveys:	Date: Contributing?:
		Part of Multiple Property?:

OTHER:

Owner Name	Form prepared by (name and organization): Bradley Wolf, KCHPO	Survey Date: 5/1/2009
Owner Address		

FOR SHPO USE:

Date entered in inventory:	Level of Survey <input type="checkbox"/> reconnaissance <input type="checkbox"/> intensive	Additional Research Needed? <input type="checkbox"/> Yes <input type="checkbox"/> No
National Register Status <input type="checkbox"/> listed <input type="checkbox"/> in listed district	Other:	
Name: <input type="checkbox"/> pending listing <input type="checkbox"/> eligible (individually) <input type="checkbox"/> eligible (district) <input type="checkbox"/> not eligible <input type="checkbox"/> not determined		


Address: 3733

Elmwood

Ave

Photographer: Bradley Wolf

Photo Date 4/28/2009



ADDITIONAL INFORMATION:

Description of Environment and Outbuildings:

Further Description of important architectural features:

History and Significance:

Eligibility: not eligible

This is a simple ranch house that would not be individually eligible and there isn't a cohesive grouping of house styles or types to consider a district.

Sources of Information:

Water Permit(s) #: 34671

Building Permit(s) #: 68633

ARCHITECTURAL/HISTORIC INVENTORY FORM

Survey No.: e-hbs2-25

Survey No.: e-hbs2-25		Survey Name(s): Habitat SHOP 2009 106 Survey	
County: Jackson	City: Kansas City <input type="checkbox"/> Vicinity	Zip Code 64128	
Address: 3737 Elmwood Ave		Ownership: <input checked="" type="checkbox"/> Private <input type="checkbox"/> Public	
Historic Name:		Present Name:	
UTM: Zone: 15 E: 367601 N: 4324203	Township/Range/Section: Twn: 49 Rng: 33 Sec: 23		
Historic Use (if known): single family dwelling		Current Use: single family dwelling	
Legal Descrip: South 24 Feet Lot 73 North 26 Feet Lot 74, High Oaks			

ARCHITECTURAL INFORMATION (Further description of features and resoruces on continuation page)

Property Category: Building	Chimney Placement:	Outbuildings (list, describe on continuation sheet:)
Arch. Style and/or Vernacular Type: ranch	Structural: frame	
Plan shape: vernacular	Exterior Cladding: vinyl laps siding	Changes <input type="checkbox"/> Additions Date(s): <input type="checkbox"/> Alteration Date(s): <input type="checkbox"/> Moved Date(s): <input type="checkbox"/> Other Date(s): Endangered By:
No. of Stories: 1	Foundation Material: poured concrete	
No. of Bays (1st story): 4	Basement Type: full	
Roof Type: side gable	Front Porch Type: stoop	
Roof Material: composition shingle	Acreage (rural):	
	Visible from Public Rd <input checked="" type="checkbox"/>	

HISTORICAL DATA: (See additional history and sources of information on continuation page)

Construction Date: 1955	Architect: Linscott-Kiene-Haylett	On Kansas City Register?: Date: Contributing?:
Significant Date/Period:	Builder: Elbel Construction Co.	
Areas of Significance:	Developer:	On National Register?: Date: Contributing?:
Original or Significant Owners:		Part of Multiple Property?:
National Register eligible?: <input type="checkbox"/> Individually Eligible <input type="checkbox"/> District Potential	Previous Surveys:	

OTHER:

Owner Name	Form prepared by (name and organization): Bradley Wolf, KCHPO	Survey Date: 5/1/2009
Owner Address		

FOR SHPO USE:

Date entered in inventory:	Level of Survey <input type="checkbox"/> reconnaissance <input type="checkbox"/> intensive	Additional Research Needed? <input type="checkbox"/> Yes <input type="checkbox"/> No
National Register Status <input type="checkbox"/> listed <input type="checkbox"/> in listed district	Other:	
Name: <input type="checkbox"/> pending listing <input type="checkbox"/> eligible (individually) <input type="checkbox"/> eligible (district) <input type="checkbox"/> not eligible <input type="checkbox"/> not determined		


Address: 3737

Elmwood

Ave

Photographer: Bradley Wolf

Photo Date 4/28/2009



ADDITIONAL INFORMATION:

Description of Environment and Outbuildings:

Further Description of important architectural features:

History and Significance:

Eligibility: not eligible

This is a simple ranch house that would not be individually eligible and there isn't a cohesive grouping of house styles or types to consider a district.

Sources of Information:

Water Permit(s) #: 9126

Building Permit(s) #: 68634

ARCHITECTURAL/HISTORIC INVENTORY FORM

Survey No.: e-hbs2-24

Survey No.: e-hbs2-24		Survey Name(s): Habitat SHOP 2009 106 Survey	
County: Jackson	City: Kansas City <input type="checkbox"/> Vicinity	Zip Code 64128	
Address: 3741 Elmwood Ave		Ownership: <input checked="" type="checkbox"/> Private <input type="checkbox"/> Public	
Historic Name:		Present Name:	
UTM: Zone: 15 E: 367601 N: 4324188	Township/Range/Section: Twn: 49 Rng: 33 Sec: 23		
Historic Use (if known): single family dwelling		Current Use: single family dwelling	
Legal Descrip: South 14 Feet Lot 74 All Lot 75 Lying North of A Line Ranging From A Point 4 Feet North of Southwest Corner To A Point 3.11 Feet North of Southeast Corner, High Oaks			

ARCHITECTURAL INFORMATION (Further description of features and resoruces on continuation page)

Property Category: Building	Chimney Placement:	Outbuildings (list, describe on continuation sheet:)
Arch. Style and/or Vernacular Type: ranch	Structural: frame	
Plan shape: rectangular	Exterior Cladding: vinyl lap siding	Changes <input type="checkbox"/> Additions Date(s): <input type="checkbox"/> Alteration Date(s): <input type="checkbox"/> Moved Date(s): <input type="checkbox"/> Other Date(s): Endangered By:
No. of Stories: 1	Foundation Material: poured concrete	
No. of Bays (1st story): 4	Basement Type: full	
Roof Type: side gable	Front Porch Type: stoop	
Roof Material: composition shingle	Acreage (rural):	
	Visible from Public Rd <input checked="" type="checkbox"/>	

HISTORICAL DATA: (See additional history and sources of information on continuation page)

Construction Date: 1955	Architect: Linscott-Kiene-Haylett	On Kansas City Register?: Date: Contributing?:
Significant Date/Period:	Builder: Elbel Construction Co.	
Areas of Significance:	Developer:	On National Register?: Date: Contributing?:
Original or Significant Owners:		Part of Multiple Property?:
National Register eligible?: <input type="checkbox"/> Individually Eligible <input type="checkbox"/> District Potential	Previous Surveys:	

OTHER:

Owner Name	Form prepared by (name and organization): Bradley Wolf, KCHPO	Survey Date: 5/1/2009
Owner Address		

FOR SHPO USE:

Date entered in inventory:	Level of Survey <input type="checkbox"/> reconnaissance <input type="checkbox"/> intensive	Additional Research Needed? <input type="checkbox"/> Yes <input type="checkbox"/> No
National Register Status <input type="checkbox"/> listed <input type="checkbox"/> in listed district	Other:	
Name: <input type="checkbox"/> pending listing <input type="checkbox"/> eligible (individually) <input type="checkbox"/> eligible (district) <input type="checkbox"/> not eligible <input type="checkbox"/> not determined		


Address: 3741

Elmwood

Ave

Photographer: Bradley Wolf

Photo Date 4/28/2009



ADDITIONAL INFORMATION:

Description of Environment and Outbuildings:

Further Description of important architectural features:

History and Significance:

Eligibility: not eligible

This is a simple ranch house that would not be individually eligible and there isn't a cohesive grouping of house styles or types to consider a district.

Sources of Information:

Water Permit(s) #: 11251

Building Permit(s) #: 68635

ARCHITECTURAL/HISTORIC INVENTORY FORM

Survey No.: e-hbs2-23

Survey No.: e-hbs2-23		Survey Name(s): Habitat SHOP 2009 106 Survey	
County: Jackson	City: Kansas City <input type="checkbox"/> Vicinity	Zip Code 64128	
Address: 3745 Elmwood Ave		Ownership: <input checked="" type="checkbox"/> Private <input type="checkbox"/> Public	
Historic Name:		Present Name:	
UTM: Zone: 15 E: 367600 N: 4324171	Township/Range/Section: Twn: 49 Rng: 33 Sec: 23		
Historic Use (if known): single family dwelling		Current Use: single family dwelling	
Legal Descrip: Lot 75 Lying South of A Line Ranging From A Point 4 Feet North of Southwest Corner To A Point 3.11 Feet North of Southeast Corner All Lot 76, High Oaks			

ARCHITECTURAL INFORMATION (Further description of features and resoruces on continuation page)

Property Category: Building	Chimney Placement:	Outbuildings (list, describe on continuation sheet:)
Arch. Style and/or Vernacular Type: ranch	Structural: frame	
Plan shape: rectangular	Exterior Cladding: vinyl lap siding/brick	Changes <input type="checkbox"/> Additions Date(s): <input type="checkbox"/> Alteration Date(s): <input type="checkbox"/> Moved Date(s): <input type="checkbox"/> Other Date(s): Endangered By:
No. of Stories: 1	Foundation Material: poured concrete	
No. of Bays (1st story): 2	Basement Type: full	
Roof Type: end gable	Front Porch Type: stoop	
Roof Material: composition shingle	Acreage (rural):	
	Visible from Public Rd <input checked="" type="checkbox"/>	

HISTORICAL DATA: (See additional history and sources of information on continuation page)

Construction Date: 1955	Architect: Linscott-Kiene-Haylett	On Kansas City Register?:
Significant Date/Period:	Builder: Elbel Construction Co.	
Areas of Significance:	Developer:	Date: Contributing?:
Original or Significant Owners:		On National Register?:
National Register eligible?: <input type="checkbox"/> Individually Eligible <input type="checkbox"/> District Potential	Previous Surveys:	Date: Contributing?:
		Part of Multiple Property?:

OTHER:

Owner Name	Form prepared by (name and organization): Bradley Wolf, KCHPO	Survey Date: 5/1/2009
Owner Address		

FOR SHPO USE:

Date entered in inventory:	Level of Survey <input type="checkbox"/> reconnaissance <input type="checkbox"/> intensive	Additional Research Needed? <input type="checkbox"/> Yes <input type="checkbox"/> No
National Register Status <input type="checkbox"/> listed <input type="checkbox"/> in listed district	Other:	
Name: <input type="checkbox"/> pending listing <input type="checkbox"/> eligible (individually) <input type="checkbox"/> eligible (district) <input type="checkbox"/> not eligible <input type="checkbox"/> not determined		


Address: 3745

Elmwood

Ave

Photographer: Bradley Wolf

Photo Date 4/28/2009



ADDITIONAL INFORMATION:

Description of Environment and Outbuildings:

Further Description of important architectural features:

History and Significance:

Eligibility: not eligible

This is a simple ranch house that would not be individually eligible and there isn't a cohesive grouping of house styles or types to consider a district.

Sources of Information:

Water Permit(s) #: 11391

Building Permit(s) #: 68635

ARCHITECTURAL/HISTORIC INVENTORY FORM

Survey No.: s-hbs3-27

Survey No.: s-hbs3-27		Survey Name(s): Habitat SHOP 2009 106 Survey	
County: Jackson	City: Kansas City <input type="checkbox"/> Vicinity	Zip Code 64131	
Address: 6615 Flora Ave		Ownership: <input checked="" type="checkbox"/> Private <input type="checkbox"/> Public	
Historic Name:		Present Name:	
UTM: Zone: 15 E: 364191 N: 4318769	Township/Range/Section: Twn: 48 Rng: 33 Sec: 4		
Historic Use (if known): single family dwelling		Current Use: single family dwelling	
Legal Descrip: Lot 47, Jewell's 4th Addition			

ARCHITECTURAL INFORMATION (Further description of features and resoruces on continuation page)

Property Category: Building	Chimney Placement: ridgetline, center	Outbuildings (list, describe on continuation sheet:)
Arch. Style and/or Vernacular Type: ranch	Structural: frame	
Plan shape: rectangular	Exterior Cladding: vinyl lap siding, brick	Changes <input type="checkbox"/> Additions Date(s): <input type="checkbox"/> Alteration Date(s): <input type="checkbox"/> Moved Date(s): <input type="checkbox"/> Other Date(s): Endangered By:
No. of Stories: 1	Foundation Material: poured concrete	
No. of Bays (1st story): 5	Basement Type: full/garage	
Roof Type: side gable	Front Porch Type: stoop	
Roof Material: composition shingle	Acreage (rural):	
	Visible from Public Rd <input checked="" type="checkbox"/>	

HISTORICAL DATA: (See additional history and sources of information on continuation page)

Construction Date: 1953	Architect: Howard J. Bucholtz	On Kansas City Register?:
Significant Date/Period:	Builder: Jewell Construction Co.	
Areas of Significance:	Developer:	Date: Contributing?:
Original or Significant Owners:		On National Register?:
National Register eligible?: <input type="checkbox"/> Individually Eligible <input type="checkbox"/> District Potential	Previous Surveys:	Date: Contributing?:
		Part of Multiple Property?:

OTHER:

Owner Name	Form prepared by (name and organization): Bradley Wolf, KCHPO	Survey Date: 5/1/2009
Owner Address		

FOR SHPO USE:

Date entered in inventory:	Level of Survey <input type="checkbox"/> reconnaissance <input type="checkbox"/> intensive	Additional Research Needed? <input type="checkbox"/> Yes <input type="checkbox"/> No
National Register Status <input type="checkbox"/> listed <input type="checkbox"/> in listed district	Other:	
Name: <input type="checkbox"/> pending listing <input type="checkbox"/> eligible (individually) <input type="checkbox"/> eligible (district) <input type="checkbox"/> not eligible <input type="checkbox"/> not determined		


Address: 6615

Flora

Ave

Photographer: Bradley Wolf

Photo Date 4/28/2009



ADDITIONAL INFORMATION:

Description of Environment and Outbuildings:

Further Description of important architectural features:

History and Significance:

Eligibility: not eligible

This is a vernacular ranch house that would not be individually eligible and there isn't a cohesive grouping of house styles or types to consider a district.

Sources of Information:

Water Permit(s) #: 103486

Building Permit(s) #: 65998

ARCHITECTURAL/HISTORIC INVENTORY FORM

Survey No.: s-hbs3-28

Survey No.: s-hbs3-28		Survey Name(s): Habitat SHOP 2009 106 Survey	
County: Jackson	City: Kansas City <input type="checkbox"/> Vicinity	Zip Code 64131	
Address: 6621 Flora Ave		Ownership: <input checked="" type="checkbox"/> Private <input type="checkbox"/> Public	
Historic Name:		Present Name:	
UTM: Zone: 15 E: 364196 N: 4318747	Township/Range/Section: Twn: 48 Rng: 33 Sec: 4		
Historic Use (if known): single family dwelling		Current Use: single family dwelling	
Legal Descrip: Lot 48, Jewell's 4th Addition			

ARCHITECTURAL INFORMATION (Further description of features and resoruces on continuation page)

Property Category: Building	Chimney Placement: rear slop	Outbuildings (list, describe on continuation sheet:)
Arch. Style and/or Vernacular Type: ranch	Structural: frame	
Plan shape: rectangular	Exterior Cladding: asbestos shingle	Changes <input type="checkbox"/> Additions Date(s): <input type="checkbox"/> Alteration Date(s): <input type="checkbox"/> Moved Date(s): <input type="checkbox"/> Other Date(s): Endangered By:
No. of Stories: 1	Foundation Material: poured concrete	
No. of Bays (1st story): 4	Basement Type: full/garage	
Roof Type: side gable	Front Porch Type: contemporary deck	
Roof Material: composition shingle	Acreage (rural):	
	Visible from Public Rd <input checked="" type="checkbox"/>	

HISTORICAL DATA: (See additional history and sources of information on continuation page)

Construction Date: 1953	Architect: Howard J. Bucholtz	On Kansas City Register?:
Significant Date/Period:		
Areas of Significance:	Builder: Jewell Construction Co.	Date: Contributing?:
Original or Significant Owners:	Developer:	On National Register?:
National Register eligible?: <input type="checkbox"/> Individually Eligible <input type="checkbox"/> District Potential	Previous Surveys:	Date: Contributing?:
		Part of Multiple Property?:

OTHER:

Owner Name	Form prepared by (name and organization): Bradley Wolf, KCHPO	Survey Date: 5/1/2009
Owner Address		

FOR SHPO USE:

Date entered in inventory:	Level of Survey <input type="checkbox"/> reconnaissance <input type="checkbox"/> intensive	Additional Research Needed? <input type="checkbox"/> Yes <input type="checkbox"/> No
National Register Status <input type="checkbox"/> listed <input type="checkbox"/> in listed district	Other:	
Name: <input type="checkbox"/> pending listing <input type="checkbox"/> eligible (individually) <input type="checkbox"/> eligible (district) <input type="checkbox"/> not eligible <input type="checkbox"/> not determined		


Address: 6621

Flora

Ave

Photographer: Bradley Wolf

Photo Date 4/28/2009



ADDITIONAL INFORMATION:

Description of Environment and Outbuildings:

Further Description of important architectural features:

History and Significance:

Eligibility: not eligible

This is a vernacular ranch house that would not be individually eligible and there isn't a cohesive grouping of house styles or types to consider a district.

Sources of Information:

Water Permit(s) #: 103487

Building Permit(s) #: 66001

ARCHITECTURAL/HISTORIC INVENTORY FORM

Survey No.: s-hbs3-29

Survey No.: s-hbs3-29		Survey Name(s): Habitat SHOP 2009 106 Survey	
County: Jackson	City: Kansas City <input type="checkbox"/> Vicinity	Zip Code 64131	
Address: 6625 Flora Ave		Ownership: <input checked="" type="checkbox"/> Private <input type="checkbox"/> Public	
Historic Name:		Present Name:	
UTM: Zone: 15 E: 364189 N: 4318732	Township/Range/Section: Twn: 48 Rng: 33 Sec: 4		
Historic Use (if known): single family dwelling		Current Use: single family dwelling	
Legal Descrip: Lot 49, Jewell's 4th Addition			

ARCHITECTURAL INFORMATION (Further description of features and resoruces on continuation page)

Property Category: Building	Chimney Placement: rear	Outbuildings (list, describe on continuation sheet:)
Arch. Style and/or Vernacular Type: ranch	Structural: frame	
Plan shape: rectangular	Exterior Cladding: asbestos shingle	Changes <input type="checkbox"/> Additions Date(s): <input type="checkbox"/> Alteration Date(s): <input type="checkbox"/> Moved Date(s): <input type="checkbox"/> Other Date(s): Endangered By:
No. of Stories: 1	Foundation Material: concrete block	
No. of Bays (1st story): 4	Basement Type: full	
Roof Type: side gable	Front Porch Type: stoop	
Roof Material: composition shingle	Acreage (rural):	
	Visible from Public Rd <input checked="" type="checkbox"/>	

HISTORICAL DATA: (See additional history and sources of information on continuation page)

Construction Date: 1953	Architect: Howard J. Bucholtz	On Kansas City Register?:
Significant Date/Period:		
Areas of Significance:	Builder: Jewell Construction Co.	Date: Contributing?:
Original or Significant Owners:	Developer:	On National Register?:
National Register eligible?: <input type="checkbox"/> Individually Eligible <input type="checkbox"/> District Potential	Previous Surveys:	Date: Contributing?:
		Part of Multiple Property?:

OTHER:

Owner Name	Form prepared by (name and organization): Bradley Wolf, KCHPO	Survey Date: 5/1/2009
Owner Address		

FOR SHPO USE:

Date entered in inventory:	Level of Survey <input type="checkbox"/> reconnaissance <input type="checkbox"/> intensive	Additional Research Needed? <input type="checkbox"/> Yes <input type="checkbox"/> No
National Register Status <input type="checkbox"/> listed <input type="checkbox"/> in listed district	Other:	
Name: <input type="checkbox"/> pending listing <input type="checkbox"/> eligible (individually) <input type="checkbox"/> eligible (district) <input type="checkbox"/> not eligible <input type="checkbox"/> not determined		


Address: 6625

Flora

Ave

Photographer: Bradley Wolf

Photo Date 4/28/2009



ADDITIONAL INFORMATION:

Description of Environment and Outbuildings:

Further Description of important architectural features:

History and Significance:

Eligibility: not eligible

This is a vernacular ranch house that would not be individually eligible and there isn't a cohesive grouping of house styles or types to consider a district.

Sources of Information:

Water Permit(s) #: 103488

Building Permit(s) #: 66001

ARCHITECTURAL/HISTORIC INVENTORY FORM

Survey No.: e-hbs1-01

Survey No.: e-hbs1-01		Survey Name(s): Habitat SHOP 2009 106 Survey	
County: Jackson	City: Kansas City <input type="checkbox"/> Vicinity	Zip Code 64109	
Address: 3616 Highland Ave		Ownership: <input checked="" type="checkbox"/> Private <input type="checkbox"/> Public	
Historic Name:		Present Name:	
UTM: Zone: 15 E: 364684 N: 4324657	Township/Range/Section: Twn: 48 Rng: 33 Sec: 21		
Historic Use (if known): single family dwelling		Current Use: single family dwelling	
Legal Descrip: North 33 1/3 Feet Lot 38, Corrected Plat of Woodland Addition			

ARCHITECTURAL INFORMATION (Further description of features and resoruces on continuation page)

Property Category: Building	Chimney Placement: south façade	Outbuildings (list, describe on continuation sheet:)
Arch. Style and/or Vernacular Type: cottage	Structural: frame	
Plan shape: rectangular	Exterior Cladding: wood lap siding	Changes <input type="checkbox"/> Additions Date(s): <input type="checkbox"/> Alteration Date(s): <input type="checkbox"/> Moved Date(s): <input type="checkbox"/> Other Date(s): Endangered By:
No. of Stories: 1 1/2	Foundation Material: limestone	
No. of Bays (1st story): 2	Basement Type: unknown	
Roof Type: hipped	Front Porch Type: 1/2 width, hipped, enclosed	
Roof Material: composition shingle	Acreage (rural):	
	Visible from Public Rd <input checked="" type="checkbox"/>	

HISTORICAL DATA: (See additional history and sources of information on continuation page)

Construction Date: 1904	Architect:	On Kansas City Register?:
Significant Date/Period:		
Areas of Significance:	Builder:	Date: Contributing?:
Original or Significant Owners:	Developer: King & Smith	On National Register?:
National Register eligible?: <input type="checkbox"/> Individually Eligible <input type="checkbox"/> District Potential	Previous Surveys:	Date: Contributing?:
		Part of Multiple Property?:

OTHER:

Owner Name	Form prepared by (name and organization): Bradley Wolf, KCHPO	Survey Date: 5/1/2009
Owner Address		

FOR SHPO USE:

Date entered in inventory:	Level of Survey <input type="checkbox"/> reconnaissance <input type="checkbox"/> intensive	Additional Research Needed? <input type="checkbox"/> Yes <input type="checkbox"/> No
National Register Status <input type="checkbox"/> listed <input type="checkbox"/> in listed district	Other:	
Name: <input type="checkbox"/> pending listing <input type="checkbox"/> eligible (individually) <input type="checkbox"/> eligible (district) <input type="checkbox"/> not eligible <input type="checkbox"/> not determined		


Address: 3616

Highland

Ave

Photographer: Bradley Wolf

Photo Date 4/28/2009



ADDITIONAL INFORMATION:

Description of Environment and Outbuildings:

Further Description of important architectural features:

History and Significance:

Eligibility: not eligible

This is a simple vernacular cottage that would not be individually eligible and due to the number of demolitions in the area this is little potential for a historic district.

Sources of Information:

Water Permit(s) #:

Building Permit(s) #:

ARCHITECTURAL/HISTORIC INVENTORY FORM

Survey No.: e-hbs1-02

Survey No.: e-hbs1-02		Survey Name(s): Habitat SHOP 2009 106 Survey	
County: Jackson	City: Kansas City <input type="checkbox"/> Vicinity	Zip Code 64109	
Address: 3618 Highland Ave		Ownership: <input checked="" type="checkbox"/> Private <input type="checkbox"/> Public	
Historic Name:		Present Name:	
UTM: Zone: 15 E: 364685 N: 4324647	Township/Range/Section: Twn: 48 Rng: 33 Sec: 21		
Historic Use (if known): single family dwelling		Current Use: single family dwelling	
Legal Descrip: North 16 2/3 Feet Lot 37 & South 16 2/3 Feet Lot 38, Corrected Plat of Woodland Addition			

ARCHITECTURAL INFORMATION (Further description of features and resoruces on continuation page)

Property Category: Building	Chimney Placement:	Outbuildings (list, describe on continuation sheet:)
Arch. Style and/or Vernacular Type: cottage	Structural: frame	
Plan shape: rectangular	Exterior Cladding: vinyl lap siding	Changes <input type="checkbox"/> Additions Date(s): <input type="checkbox"/> Alteration Date(s): <input type="checkbox"/> Moved Date(s): <input type="checkbox"/> Other Date(s): Endangered By:
No. of Stories: 1 1/2	Foundation Material: limestone	
No. of Bays (1st story): 2	Basement Type: unknown	
Roof Type: end gable	Front Porch Type: full width, gable, square posts	
Roof Material: composition shingle	Acreage (rural):	
	Visible from Public Rd <input checked="" type="checkbox"/>	

HISTORICAL DATA: (See additional history and sources of information on continuation page)

Construction Date: 1904	Architect:	On Kansas City Register?:
Significant Date/Period:		
Areas of Significance:	Builder:	Date: Contributing?:
Original or Significant Owners:	Developer: King & Smith	On National Register?:
National Register eligible?: <input type="checkbox"/> Individually Eligible <input type="checkbox"/> District Potential	Previous Surveys:	Date: Contributing?:
		Part of Multiple Property?:

OTHER:

Owner Name	Form prepared by (name and organization): Bradley Wolf, KCHPO	Survey Date: 5/1/2009
Owner Address		

FOR SHPO USE:

Date entered in inventory:	Level of Survey <input type="checkbox"/> reconnaissance <input type="checkbox"/> intensive	Additional Research Needed? <input type="checkbox"/> Yes <input type="checkbox"/> No
National Register Status <input type="checkbox"/> listed <input type="checkbox"/> in listed district	Other:	
Name: <input type="checkbox"/> pending listing <input type="checkbox"/> eligible (individually) <input type="checkbox"/> eligible (district) <input type="checkbox"/> not eligible <input type="checkbox"/> not determined		


Address: 3618

Highland

Ave

Photographer: Bradley Wolf

Photo Date 4/28/2009



ADDITIONAL INFORMATION:

Description of Environment and Outbuildings:

Further Description of important architectural features:

History and Significance:

Eligibility: not eligible

This is a simple vernacular cottage that would not be individually eligible and due to the number of demolitions in the area this is little potential for a historic district.

Sources of Information:

Water Permit(s) #: 25997

Building Permit(s) #:

ARCHITECTURAL/HISTORIC INVENTORY FORM

Survey No.: e-hbs1-03

Survey No.: e-hbs1-03		Survey Name(s): Habitat SHOP 2009 106 Survey	
County: Jackson	City: Kansas City <input type="checkbox"/> Vicinity	Zip Code 64109	
Address: 3622 Highland Ave		Ownership: <input checked="" type="checkbox"/> Private <input type="checkbox"/> Public	
Historic Name:		Present Name:	
UTM: Zone: 15 E: 364686 N: 4324637	Township/Range/Section: Twn: 48 Rng: 33 Sec: 21		
Historic Use (if known): single family dwelling		Current Use: single family dwelling	
Legal Descrip: South 33 1/3 Feet Lot 37, Corrected Plat of Woodland Addition			

ARCHITECTURAL INFORMATION (Further description of features and resoruces on continuation page)

Property Category: Building	Chimney Placement:	Outbuildings (list, describe on continuation sheet:)
Arch. Style and/or Vernacular Type: cottage	Structural: frame	
Plan shape: rectangular	Exterior Cladding: wood lap siding	Changes <input type="checkbox"/> Additions Date(s): <input type="checkbox"/> Alteration Date(s): <input type="checkbox"/> Moved Date(s): <input type="checkbox"/> Other Date(s): Endangered By:
No. of Stories: 1 1/2	Foundation Material: limestone	
No. of Bays (1st story): 2	Basement Type: unknown	
Roof Type: end gable	Front Porch Type: full width, hipped, wood posts	
Roof Material: composition shingle	Acreage (rural):	
	Visible from Public Rd <input checked="" type="checkbox"/>	

HISTORICAL DATA: (See additional history and sources of information on continuation page)

Construction Date: 1904	Architect:	On Kansas City Register?:
Significant Date/Period:		
Areas of Significance:	Builder:	Date: Contributing?:
Original or Significant Owners:	Developer: King & Smith	On National Register?:
National Register eligible?: <input type="checkbox"/> Individually Eligible <input type="checkbox"/> District Potential	Previous Surveys:	Date: Contributing?:
		Part of Multiple Property?:

OTHER:

Owner Name	Form prepared by (name and organization): Bradley Wolf, KCHPO	Survey Date: 5/1/2009
Owner Address		

FOR SHPO USE:

Date entered in inventory:	Level of Survey <input type="checkbox"/> reconnaissance <input type="checkbox"/> intensive	Additional Research Needed? <input type="checkbox"/> Yes <input type="checkbox"/> No
National Register Status <input type="checkbox"/> listed <input type="checkbox"/> in listed district	Other:	
Name: <input type="checkbox"/> pending listing <input type="checkbox"/> eligible (individually) <input type="checkbox"/> eligible (district) <input type="checkbox"/> not eligible <input type="checkbox"/> not determined		


Address: 3622

Highland

Ave

Photographer: Bradley Wolf

Photo Date 4/28/2009



ADDITIONAL INFORMATION:

Description of Environment and Outbuildings:

Further Description of important architectural features:

History and Significance:

Eligibility: not eligible

This is a simple vernacular cottage that would not be individually eligible and due to the number of demolitions in the area this is little potential for a historic district.

Sources of Information:

Water Permit(s) #: 25998

Building Permit(s) #:

ARCHITECTURAL/HISTORIC INVENTORY FORM

Survey No.: e-hbs1-04

Survey No.: e-hbs1-04		Survey Name(s): Habitat SHOP 2009 106 Survey	
County: Jackson	City: Kansas City <input type="checkbox"/> Vicinity	Zip Code 64109	
Address: 3625 Highland Ave		Ownership: <input checked="" type="checkbox"/> Private <input type="checkbox"/> Public	
Historic Name:		Present Name:	
UTM: Zone: 15 E: 364729 N: 4324623	Township/Range/Section: Twn: 48 Rng: 33 Sec: 21		
Historic Use (if known): single family dwelling		Current Use: single family dwelling	
Legal Descrip: North 33 1/2 Feet Lot 20, Corrected Plat of Woodland Addition			

ARCHITECTURAL INFORMATION (Further description of features and resoruces on continuation page)

Property Category: Building	Chimney Placement:	Outbuildings (list, describe on continuation sheet:)
Arch. Style and/or Vernacular Type: cottage	Structural: frame	
Plan shape: rectangular	Exterior Cladding: wood lap siding	Changes <input type="checkbox"/> Additions Date(s): <input type="checkbox"/> Alteration Date(s): <input type="checkbox"/> Moved Date(s): <input type="checkbox"/> Other Date(s): Endangered By:
No. of Stories: 1 1/2	Foundation Material: limestone	
No. of Bays (1st story): 2	Basement Type: unknown	
Roof Type: end gable	Front Porch Type: front full width	
Roof Material: composition shingle	Acreage (rural):	
	Visible from Public Rd <input checked="" type="checkbox"/>	

HISTORICAL DATA: (See additional history and sources of information on continuation page)

Construction Date: 1907	Architect:	On Kansas City Register?:
Significant Date/Period:		
Areas of Significance:	Builder:	Date: Contributing?:
Original or Significant Owners:	Developer: J.T. Coulter	On National Register?:
National Register eligible?: <input type="checkbox"/> Individually Eligible <input type="checkbox"/> District Potential	Previous Surveys:	Date: Contributing?:
		Part of Multiple Property?:

OTHER:

Owner Name	Form prepared by (name and organization): Bradley Wolf, KCHPO	Survey Date: 5/1/2009
Owner Address		

FOR SHPO USE:

Date entered in inventory:	Level of Survey <input type="checkbox"/> reconnaissance <input type="checkbox"/> intensive	Additional Research Needed? <input type="checkbox"/> Yes <input type="checkbox"/> No
National Register Status <input type="checkbox"/> listed <input type="checkbox"/> in listed district	Other:	
Name: <input type="checkbox"/> pending listing <input type="checkbox"/> eligible (individually) <input type="checkbox"/> eligible (district) <input type="checkbox"/> not eligible <input type="checkbox"/> not determined		


Address: 3625

Highland

Ave

Photographer: Bradley Wolf

Photo Date 4/28/2009



ADDITIONAL INFORMATION:

Description of Environment and Outbuildings:

Further Description of important architectural features:

History and Significance:

Eligibility: not eligible

This is a simple vernacular cottage that would not be individually eligible and due to the number of demolitions in the area this is little potential for a historic district.

Sources of Information:

Water Permit(s) #: 32473

Building Permit(s) #:

ARCHITECTURAL/HISTORIC INVENTORY FORM

Survey No.: e-hbs1-05

Survey No.: e-hbs1-05		Survey Name(s): Habitat SHOP 2009 106 Survey	
County: Jackson	City: Kansas City <input type="checkbox"/> Vicinity	Zip Code 64109	
Address: 3626 Highland Ave		Ownership: <input checked="" type="checkbox"/> Private <input type="checkbox"/> Public	
Historic Name:		Present Name:	
UTM: Zone: 15 E: 364686 N: 4324616	Township/Range/Section: Twn: 48 Rng: 33 Sec: 21		
Historic Use (if known): single family dwelling		Current Use: single family dwelling	
Legal Descrip: South 34 Feet of North 68 Feet Lot 36, Corrected Plat of Woodland Addition			

ARCHITECTURAL INFORMATION (Further description of features and resoruces on continuation page)

Property Category: Building	Chimney Placement: ridgetline	Outbuildings (list, describe on continuation sheet:)
Arch. Style and/or Vernacular Type: cottage	Structural: frame	
Plan shape: rectangular	Exterior Cladding: vinyl lap siding	Changes <input type="checkbox"/> Additions Date(s): <input type="checkbox"/> Alteration Date(s): <input type="checkbox"/> Moved Date(s): <input type="checkbox"/> Other Date(s): Endangered By:
No. of Stories: 1 1/2	Foundation Material: limestone	
No. of Bays (1st story): 2	Basement Type: unknown	
Roof Type: end gable	Front Porch Type: full width, gable roof, screened	
Roof Material: composition shingle	Acreage (rural):	
	Visible from Public Rd <input checked="" type="checkbox"/>	

HISTORICAL DATA: (See additional history and sources of information on continuation page)

Construction Date: 1906	Architect:	On Kansas City Register?:
Significant Date/Period:		
Areas of Significance:	Builder:	Date: Contributing?:
Original or Significant Owners:	Developer: W.W. Dedman	On National Register?:
National Register eligible?: <input type="checkbox"/> Individually Eligible <input type="checkbox"/> District Potential	Previous Surveys:	Date: Contributing?:
		Part of Multiple Property?:

OTHER:

Owner Name	Form prepared by (name and organization): Bradley Wolf, KCHPO	Survey Date: 5/1/2009
Owner Address		

FOR SHPO USE:

Date entered in inventory:	Level of Survey <input type="checkbox"/> reconnaissance <input type="checkbox"/> intensive	Additional Research Needed? <input type="checkbox"/> Yes <input type="checkbox"/> No
National Register Status <input type="checkbox"/> listed <input type="checkbox"/> in listed district	Other:	
Name: <input type="checkbox"/> pending listing <input type="checkbox"/> eligible (individually) <input type="checkbox"/> eligible (district) <input type="checkbox"/> not eligible <input type="checkbox"/> not determined		


Address: 3626

Highland

Ave

Photographer: Bradley Wolf

Photo Date 4/28/2009



ADDITIONAL INFORMATION:

Description of Environment and Outbuildings:

Further Description of important architectural features:

History and Significance:

Eligibility: not eligible

This is a simple vernacular cottage that would not be individually eligible and due to the number of demolitions in the area this is little potential for a historic district.

Sources of Information:

Water Permit(s) #: 27972

Building Permit(s) #:

ARCHITECTURAL/HISTORIC INVENTORY FORM

Survey No.: e-hbs1-06

Survey No.: e-hbs1-06		Survey Name(s): Habitat SHOP 2009 106 Survey	
County: Jackson	City: Kansas City <input type="checkbox"/> Vicinity	Zip Code 64109	
Address: 3627 Highland Ave		Ownership: <input checked="" type="checkbox"/> Private <input type="checkbox"/> Public	
Historic Name:		Present Name:	
UTM: Zone: 15 E: 364726 N: 4324612	Township/Range/Section: Twn: 48 Rng: 33 Sec: 21		
Historic Use (if known): single family dwelling		Current Use: single family dwelling	
Legal Descrip: North 33 1-2 Feet of South 39 1-2 Feet Lot 20 Except North 1 2/3 Feet of South 7 2/3 Feet of West 80 Feet Thereof, Corrected Plat of Woodland Addition			

ARCHITECTURAL INFORMATION (Further description of features and resoruces on continuation page)

Property Category: Building	Chimney Placement: south gable	Outbuildings (list, describe on continuation sheet:)
Arch. Style and/or Vernacular Type: cottage	Structural: frame	
Plan shape: rectangular	Exterior Cladding: wood lap siding	Changes <input type="checkbox"/> Additions Date(s): <input type="checkbox"/> Alteration Date(s): <input type="checkbox"/> Moved Date(s): <input type="checkbox"/> Other Date(s): Endangered By:
No. of Stories: 1 1/2	Foundation Material: limestone	
No. of Bays (1st story): 2	Basement Type: full/garage	
Roof Type: gable	Front Porch Type: full width, gale roof, enclosed	
Roof Material: composition shingle	Acreage (rural):	
	Visible from Public Rd <input checked="" type="checkbox"/>	

HISTORICAL DATA: (See additional history and sources of information on continuation page)

Construction Date: 1907	Architect:	On Kansas City Register?:
Significant Date/Period:		
Areas of Significance:	Builder:	Date: Contributing?:
Original or Significant Owners:	Developer: J.T. Coulter	On National Register?:
National Register eligible?: <input type="checkbox"/> Individually Eligible <input type="checkbox"/> District Potential	Previous Surveys:	Date: Contributing?:
		Part of Multiple Property?:

OTHER:

Owner Name	Form prepared by (name and organization): Bradley Wolf, KCHPO	Survey Date: 5/1/2009
Owner Address		

FOR SHPO USE:

Date entered in inventory:	Level of Survey <input type="checkbox"/> reconnaissance <input type="checkbox"/> intensive	Additional Research Needed? <input type="checkbox"/> Yes <input type="checkbox"/> No
National Register Status <input type="checkbox"/> listed <input type="checkbox"/> in listed district	Other:	
Name: <input type="checkbox"/> pending listing <input type="checkbox"/> eligible (individually) <input type="checkbox"/> eligible (district) <input type="checkbox"/> not eligible <input type="checkbox"/> not determined		


Address: 3627

Highland

Ave

Photographer: Bradley Wolf

Photo Date 4/28/2009



ADDITIONAL INFORMATION:

Description of Environment and Outbuildings:

Further Description of important architectural features:

History and Significance:

Eligibility: not eligible

This is a simple vernacular cottage that would not be individually eligible and due to the number of demolitions in the area this is little potential for a historic district.

Sources of Information:

Water Permit(s) #: 32474

Building Permit(s) #:

ARCHITECTURAL/HISTORIC INVENTORY FORM

Survey No.: e-hbs1-07

Survey No.: e-hbs1-07		Survey Name(s): Habitat SHOP 2009 106 Survey	
County: Jackson	City: Kansas City <input type="checkbox"/> Vicinity	Zip Code 64109	
Address: 3628 Highland Ave		Ownership: <input checked="" type="checkbox"/> Private <input type="checkbox"/> Public	
Historic Name:		Present Name:	
UTM: Zone: 15 E: 364683 N: 4324607	Township/Range/Section: Twn: 48 Rng: 33 Sec: 21		
Historic Use (if known): single family dwelling		Current Use: single family dwelling	
Legal Descrip: Lot 33 ALSO South 5 Feet Lot 36 Corrected Plat of Woodland Addition, Ragan Place			

ARCHITECTURAL INFORMATION (Further description of features and resoruces on continuation page)

Property Category: Building	Chimney Placement:	Outbuildings (list, describe on continuation sheet:)
Arch. Style and/or Vernacular Type: cottage	Structural: frame	
Plan shape: rectangular	Exterior Cladding: vinyl lap siding	Changes <input type="checkbox"/> Additions Date(s): <input type="checkbox"/> Alteration Date(s): <input type="checkbox"/> Moved Date(s): <input type="checkbox"/> Other Date(s): Endangered By:
No. of Stories: 1 1/2	Foundation Material: limestone	
No. of Bays (1st story): 3	Basement Type: unknown	
Roof Type: end gable	Front Porch Type: full width, shed, wood posts	
Roof Material: composition shingle	Acreage (rural):	
	Visible from Public Rd <input checked="" type="checkbox"/>	

HISTORICAL DATA: (See additional history and sources of information on continuation page)

Construction Date: 1908	Architect:	On Kansas City Register?:
Significant Date/Period:		
Areas of Significance:	Builder:	Date: Contributing?:
Original or Significant Owners:	Developer: H.L. Tuttle	On National Register?:
National Register eligible?: <input type="checkbox"/> Individually Eligible <input type="checkbox"/> District Potential	Previous Surveys:	Date: Contributing?:
		Part of Multiple Property?:

OTHER:

Owner Name	Form prepared by (name and organization): Bradley Wolf, KCHPO	Survey Date: 5/1/2009
Owner Address		

FOR SHPO USE:

Date entered in inventory:	Level of Survey <input type="checkbox"/> reconnaissance <input type="checkbox"/> intensive	Additional Research Needed? <input type="checkbox"/> Yes <input type="checkbox"/> No
National Register Status <input type="checkbox"/> listed <input type="checkbox"/> in listed district	Other:	
Name: <input type="checkbox"/> pending listing <input type="checkbox"/> eligible (individually) <input type="checkbox"/> eligible (district) <input type="checkbox"/> not eligible <input type="checkbox"/> not determined		


Address: 3628

Highland

Ave

Photographer: Bradley Wolf

Photo Date 4/28/2009



ADDITIONAL INFORMATION:

Description of Environment and Outbuildings:

Further Description of important architectural features:

History and Significance:

Eligibility: not eligible

This is a simple vernacular cottage that would not be individually eligible and due to the number of demolitions in the area this is little potential for a historic district.

Sources of Information:

Water Permit(s) #: 35110

Building Permit(s) #:

ARCHITECTURAL/HISTORIC INVENTORY FORM

Survey No.: e-hbs1-08

Survey No.: e-hbs1-08		Survey Name(s): Habitat SHOP 2009 106 Survey	
County: Jackson	City: Kansas City <input type="checkbox"/> Vicinity	Zip Code 64109	
Address: 3633 Highland Ave		Ownership: <input checked="" type="checkbox"/> Private <input type="checkbox"/> Public	
Historic Name:		Present Name:	
UTM: Zone: 15 E: 364729 N: 4324592	Township/Range/Section: Twn: 48 Rng: 33 Sec: 21		
Historic Use (if known): single family dwelling		Current Use: single family dwelling	
Legal Descrip: North 31 Feet of South 45 Feet of Lot 35, Ragan Place			

ARCHITECTURAL INFORMATION (Further description of features and resoruces on continuation page)

Property Category: Building	Chimney Placement: ridgetine	Outbuildings (list, describe on continuation sheet:)
Arch. Style and/or Vernacular Type: cottage	Structural: frame	
Plan shape: rectangular	Exterior Cladding: asbestos shingle	Changes <input type="checkbox"/> Additions Date(s): <input type="checkbox"/> Alteration Date(s): <input type="checkbox"/> Moved Date(s): <input type="checkbox"/> Other Date(s): Endangered By:
No. of Stories: 1	Foundation Material: limestone	
No. of Bays (1st story): 3	Basement Type: unknown	
Roof Type: hipped	Front Porch Type: unknown, fallen	
Roof Material: composition shingle	Acreage (rural):	
	Visible from Public Rd <input checked="" type="checkbox"/>	

HISTORICAL DATA: (See additional history and sources of information on continuation page)

Construction Date: 1905	Architect:	On Kansas City Register?:
Significant Date/Period:		
Areas of Significance:	Builder:	Date: Contributing?:
Original or Significant Owners:	Developer: Butler & Hollister	On National Register?:
National Register eligible?: <input type="checkbox"/> Individually Eligible <input type="checkbox"/> District Potential	Previous Surveys:	Date: Contributing?:
		Part of Multiple Property?:

OTHER:

Owner Name	Form prepared by (name and organization): Bradley Wolf, KCHPO	Survey Date: 5/1/2009
Owner Address		

FOR SHPO USE:

Date entered in inventory:	Level of Survey <input type="checkbox"/> reconnaissance <input type="checkbox"/> intensive	Additional Research Needed? <input type="checkbox"/> Yes <input type="checkbox"/> No
National Register Status <input type="checkbox"/> listed <input type="checkbox"/> in listed district	Other:	
Name: <input type="checkbox"/> pending listing <input type="checkbox"/> eligible (individually) <input type="checkbox"/> eligible (district) <input type="checkbox"/> not eligible <input type="checkbox"/> not determined		


Address: 3633

Highland

Ave

Photographer: Bradley Wolf

Photo Date 4/28/2009



ADDITIONAL INFORMATION:

Description of Environment and Outbuildings:

Further Description of important architectural features:

History and Significance:

Eligibility: not eligible

This is a simple vernacular cottage that is in poor condition that would not be individually eligible and due to the number of demolitions in the area this is little potential for a historic district.

Sources of Information:

Water Permit(s) #: 28566

Building Permit(s) #:

ARCHITECTURAL/HISTORIC INVENTORY FORM

Survey No.: e-hbs1-09

Survey No.: e-hbs1-09		Survey Name(s): Habitat SHOP 2009 106 Survey	
County: Jackson	City: Kansas City <input type="checkbox"/> Vicinity	Zip Code 64109	
Address: 3635 Highland Ave		Ownership: <input checked="" type="checkbox"/> Private <input type="checkbox"/> Public	
Historic Name:		Present Name:	
UTM: Zone: 15 E: 364726 N: 4324572	Township/Range/Section: Twn: 48 Rng: 33 Sec: 21		
Historic Use (if known): single family dwelling		Current Use: single family dwelling	
Legal Descrip: South 14 Feet of Lot 35 & All Lot 36, Ragan Place			

ARCHITECTURAL INFORMATION (Further description of features and resoruces on continuation page)

Property Category: Building	Chimney Placement: n/a	Outbuildings (list, describe on continuation sheet:)
Arch. Style and/or Vernacular Type: contemporary	Structural: frame	
Plan shape: irregular	Exterior Cladding: vinyl lap siding	Changes <input type="checkbox"/> Additions Date(s): <input type="checkbox"/> Alteration Date(s): <input type="checkbox"/> Moved Date(s): <input type="checkbox"/> Other Date(s): Endangered By:
No. of Stories: 1	Foundation Material: poured concrete	
No. of Bays (1st story): 3	Basement Type: full/garage	
Roof Type: gable	Front Porch Type: full width, gable, wood posts	
Roof Material: composition shingle	Acreage (rural):	
	Visible from Public Rd <input type="checkbox"/>	

HISTORICAL DATA: (See additional history and sources of information on continuation page)

Construction Date: 2008	Architect:	On Kansas City Register?:
Significant Date/Period:		
Areas of Significance:	Builder: Habitat for Humanity	Date: Contributing?:
Original or Significant Owners:	Developer:	On National Register?:
National Register eligible?: <input type="checkbox"/> Individually Eligible <input type="checkbox"/> District Potential	Previous Surveys:	Date: Contributing?:
		Part of Multiple Property?:

OTHER:

Owner Name	Form prepared by (name and organization): Bradley Wolf, KCHPO	Survey Date: 5/1/2009
Owner Address		

FOR SHPO USE:

Date entered in inventory:	Level of Survey <input type="checkbox"/> reconnaissance <input type="checkbox"/> intensive	Additional Research Needed? <input type="checkbox"/> Yes <input type="checkbox"/> No
National Register Status <input type="checkbox"/> listed <input type="checkbox"/> in listed district	Other:	
Name: <input type="checkbox"/> pending listing <input type="checkbox"/> eligible (individually) <input type="checkbox"/> eligible (district) <input type="checkbox"/> not eligible <input type="checkbox"/> not determined		


Address: 3635

Highland

Ave

Photographer: Bradley Wolf

Photo Date 4/28/2009



ADDITIONAL INFORMATION:

Description of Environment and Outbuildings:

Further Description of important architectural features:

History and Significance:

Eligibility: not eligible: less than 50 years old

Sources of Information:

Water Permit(s) #: np

Building Permit(s) #: 200823724

ARCHITECTURAL/HISTORIC INVENTORY FORM

Survey No.: e-hbs1-10

Survey No.: e-hbs1-10		Survey Name(s): Habitat SHOP 2009 106 Survey	
County: Jackson	City: Kansas City <input type="checkbox"/> Vicinity	Zip Code 64109	
Address: 3643 Highland Ave		Ownership: <input checked="" type="checkbox"/> Private <input type="checkbox"/> Public	
Historic Name:		Present Name:	
UTM: Zone: 15 E: 364726 N: 4324552	Township/Range/Section: Twn: 48 Rng: 33 Sec: 21		
Historic Use (if known): single family dwelling		Current Use: single family dwelling	
Legal Descrip: South 18 Feet of West 99.75 Feet Lot 37 North 15.42 Feet of West 99.75 Feet Lot 38, Ragan Place			

ARCHITECTURAL INFORMATION (Further description of features and resoruces on continuation page)

Property Category: Building	Chimney Placement: north	Outbuildings (list, describe on continuation sheet:)
Arch. Style and/or Vernacular Type: foursquare	Structural: frame	
Plan shape: rectangular	Exterior Cladding: vinyl lap siding	Changes <input type="checkbox"/> Additions Date(s): <input type="checkbox"/> Alteration Date(s): <input type="checkbox"/> Moved Date(s): <input type="checkbox"/> Other Date(s): Endangered By:
No. of Stories: 2	Foundation Material: limestone	
No. of Bays (1st story): 2	Basement Type: full	
Roof Type: hipped	Front Porch Type: full, hipped, wood posts	
Roof Material: composition shingle	Acreeage (rural):	
	Visible from Public Rd <input checked="" type="checkbox"/>	

HISTORICAL DATA: (See additional history and sources of information on continuation page)

Construction Date: 1907	Architect:	On Kansas City Register?:
Significant Date/Period:		
Areas of Significance:	Builder:	Date: Contributing?:
Original or Significant Owners:	Developer: Butler-Weaver	On National Register?:
National Register eligible?: <input type="checkbox"/> Individually Eligible <input type="checkbox"/> District Potential	Previous Surveys:	Date: Contributing?:
		Part of Multiple Property?:

OTHER:

Owner Name	Form prepared by (name and organization): Bradley Wolf, KCHPO	Survey Date: 5/1/2009
Owner Address		

FOR SHPO USE:

Date entered in inventory:	Level of Survey <input type="checkbox"/> reconnaissance <input type="checkbox"/> intensive	Additional Research Needed? <input type="checkbox"/> Yes <input type="checkbox"/> No
National Register Status <input type="checkbox"/> listed <input type="checkbox"/> in listed district	Other:	
Name: <input type="checkbox"/> pending listing <input type="checkbox"/> eligible (individually) <input type="checkbox"/> eligible (district) <input type="checkbox"/> not eligible <input type="checkbox"/> not determined		


Address: 3643

Highland

Ave

Photographer: Bradley Wolf

Photo Date 4/28/2009



ADDITIONAL INFORMATION:

Description of Environment and Outbuildings:

Further Description of important architectural features:

History and Significance:

Eligibility: not eligible

This is a common American foursquare that would not be individually eligible and due to the number of demolitions in the area this is little potential for a historic district.

Sources of Information:

Water Permit(s) #: 33650

Building Permit(s) #:

ARCHITECTURAL/HISTORIC INVENTORY FORM

Survey No.: s-hbs3-24

Survey No.: s-hbs3-24		Survey Name(s): Habitat SHOP 2009 106 Survey	
County: Jackson	City: Kansas City <input type="checkbox"/> Vicinity	Zip Code 64131	
Address: 6602 Paseo		Ownership: <input checked="" type="checkbox"/> Private <input type="checkbox"/> Public	
Historic Name:		Present Name:	
UTM: Zone: 15 E: 364277 N: 4318814	Township/Range/Section: Twn: 48 Rng: 33 Sec: 4		
Historic Use (if known): single family dwelling		Current Use: single family dwelling	
Legal Descrip: Lot 18, Broadmoor Court			

ARCHITECTURAL INFORMATION (Further description of features and resoruces on continuation page)

Property Category: Building	Chimney Placement: front gable end	Outbuildings (list, describe on continuation sheet:)
Arch. Style and/or Vernacular Type: Tudor Revival Bungalow	Structural: frame	
Plan shape: rectangular	Exterior Cladding: vinyl lap siding	Changes <input type="checkbox"/> Additions Date(s): <input type="checkbox"/> Alteration Date(s): <input type="checkbox"/> Moved Date(s): <input type="checkbox"/> Other Date(s): Endangered By:
No. of Stories: 1 1/2	Foundation Material: limestone	
No. of Bays (1st story): 2	Basement Type: full	
Roof Type: end gable	Front Porch Type: 1/3 width, gable roof, steel posts	
Roof Material: composition shingle	Acreage (rural):	
	Visible from Public Rd <input checked="" type="checkbox"/>	

HISTORICAL DATA: (See additional history and sources of information on continuation page)

Construction Date: 1924	Architect:	On Kansas City Register?:
Significant Date/Period:		
Areas of Significance:	Builder:	Date: Contributing?:
Original or Significant Owners:	Developer: Paul H. Pugsley	On National Register?:
National Register eligible?: <input type="checkbox"/> Individually Eligible <input type="checkbox"/> District Potential	Previous Surveys:	Date: Contributing?:
		Part of Multiple Property?:

OTHER:

Owner Name	Form prepared by (name and organization): Bradley Wolf, KCHPO	Survey Date: 5/1/2009
Owner Address		

FOR SHPO USE:


Date entered in inventory:	Level of Survey <input type="checkbox"/> reconnaissance <input type="checkbox"/> intensive	Additional Research Needed? <input type="checkbox"/> Yes <input type="checkbox"/> No
National Register Status <input type="checkbox"/> listed <input type="checkbox"/> in listed district	Other:	
Name: <input type="checkbox"/> pending listing <input type="checkbox"/> eligible (individually) <input type="checkbox"/> eligible (district) <input type="checkbox"/> not eligible <input type="checkbox"/> not determined		

Address: 6602

Paseo

Photographer: Bradley Wolf

Photo Date 4/28/2009



ADDITIONAL INFORMATION:

Description of Environment and Outbuildings:

Further Description of important architectural features:

History and Significance:

Eligibility: not eligible

This is a vernacular bungalow has had numerous alterations that would not be individually eligible and there isn't a cohesive grouping of house styles or types to consider a district.

Sources of Information:

Water Permit(s) #: 78964

Building Permit(s) #: 48027

ARCHITECTURAL/HISTORIC INVENTORY FORM

Survey No.: s-hbs3-25

Survey No.: s-hbs3-25		Survey Name(s): Habitat SHOP 2009 106 Survey	
County: Jackson	City: Kansas City <input type="checkbox"/> Vicinity	Zip Code 64131	
Address: 6606 Paseo		Ownership: <input checked="" type="checkbox"/> Private <input type="checkbox"/> Public	
Historic Name:		Present Name:	
UTM: Zone: 15 E: 364286 N: 4318808	Township/Range/Section: Twn: 48 Rng: 33 Sec: 4		
Historic Use (if known): single family dwelling		Current Use: single family dwelling	
Legal Descrip: Northwest 6 feet Measuring on North Line of Lot 16 Lot 17, Broadmoor Court			

ARCHITECTURAL INFORMATION (Further description of features and resoruces on continuation page)

Property Category: Building	Chimney Placement: west façade	Outbuildings (list, describe on continuation sheet:)
Arch. Style and/or Vernacular Type: cottage with Tudor revival elements	Structural: frame	
Plan shape: irregular	Exterior Cladding: vinyl lap siding	Changes <input type="checkbox"/> Additions Date(s): <input type="checkbox"/> Alteration Date(s): <input type="checkbox"/> Moved Date(s): <input type="checkbox"/> Other Date(s): Endangered By:
No. of Stories: 1 1/2	Foundation Material: limestone	
No. of Bays (1st story): 3	Basement Type: full	
Roof Type: gabled	Front Porch Type: inset-L	
Roof Material: composition shingle	Acreage (rural):	
	Visible from Public Rd <input checked="" type="checkbox"/>	

HISTORICAL DATA: (See additional history and sources of information on continuation page)

Construction Date: 1924	Architect:	On Kansas City Register?:
Significant Date/Period:		
Areas of Significance:	Builder:	Date: Contributing?:
Original or Significant Owners:	Developer: Paul H. Pugsley	On National Register?:
National Register eligible?: <input type="checkbox"/> Individually Eligible <input type="checkbox"/> District Potential	Previous Surveys:	Date: Contributing?:
		Part of Multiple Property?:

OTHER:

Owner Name	Form prepared by (name and organization): Bradley Wolf, KCHPO	Survey Date: 5/1/2009
Owner Address		

FOR SHPO USE:


Date entered in inventory:	Level of Survey <input type="checkbox"/> reconnaissance <input type="checkbox"/> intensive	Additional Research Needed? <input type="checkbox"/> Yes <input type="checkbox"/> No
National Register Status <input type="checkbox"/> listed <input type="checkbox"/> in listed district	Other:	
Name: <input type="checkbox"/> pending listing <input type="checkbox"/> eligible (individually) <input type="checkbox"/> eligible (district) <input type="checkbox"/> not eligible <input type="checkbox"/> not determined		

Address: 6606

Paseo

Photographer: Bradley Wolf

Photo Date 4/28/2009



ADDITIONAL INFORMATION:

Description of Environment and Outbuildings:

Further Description of important architectural features:

History and Significance:

Eligibility: not eligible

This is a vernacular cottage with Tudor elements has had many alteration and would not be individually eligible and there isn't a cohesive grouping of house styles or types to consider a district.

Sources of Information:

Water Permit(s) #: 80141

Building Permit(s) #: 49594

ARCHITECTURAL/HISTORIC INVENTORY FORM

Survey No.: s-hbs3-26

Survey No.: s-hbs3-26		Survey Name(s): Habitat SHOP 2009 106 Survey	
County: Jackson	City: Kansas City <input type="checkbox"/> Vicinity	Zip Code 64131	
Address: 6610 Paseo		Ownership: <input checked="" type="checkbox"/> Private <input type="checkbox"/> Public	
Historic Name:		Present Name:	
UTM: Zone: 15 E: 364296 N: 4318805	Township/Range/Section: Twn: 48 Rng: 33 Sec: 4		
Historic Use (if known): single family dwelling		Current Use: single family dwelling	
Legal Descrip: Northwest 12 Feet Measuring on North line of Lot 15 Southeast 33 Feet Measuring on Nor the Line of Lot 16, Broadmoor Court			

ARCHITECTURAL INFORMATION (Further description of features and resoruces on continuation page)

Property Category: Building	Chimney Placement:	Outbuildings (list, describe on continuation sheet:)
Arch. Style and/or Vernacular Type: cottage	Structural: frame	
Plan shape: rectangular	Exterior Cladding: wood lap siding	Changes <input type="checkbox"/> Additions Date(s): <input type="checkbox"/> Alteration Date(s): <input type="checkbox"/> Moved Date(s): <input type="checkbox"/> Other Date(s): Endangered By:
No. of Stories: 1 1/2	Foundation Material: limestone	
No. of Bays (1st story): 3	Basement Type: full	
Roof Type: side gable	Front Porch Type: portico, missing posts, gable roof	
Roof Material: composition shingle	Acreage (rural):	
	Visible from Public Rd <input checked="" type="checkbox"/>	

HISTORICAL DATA: (See additional history and sources of information on continuation page)

Construction Date: 1925	Architect:	On Kansas City Register?:
Significant Date/Period:		
Areas of Significance:	Builder:	Date: Contributing?:
Original or Significant Owners:	Developer: Paul H. Pugsley	On National Register?:
National Register eligible?: <input type="checkbox"/> Individually Eligible <input type="checkbox"/> District Potential	Previous Surveys:	Date: Contributing?:
		Part of Multiple Property?:

OTHER:

Owner Name	Form prepared by (name and organization): Bradley Wolf, KCHPO	Survey Date: 5/1/2009
Owner Address		

FOR SHPO USE:


Date entered in inventory:	Level of Survey <input type="checkbox"/> reconnaissance <input type="checkbox"/> intensive	Additional Research Needed? <input type="checkbox"/> Yes <input type="checkbox"/> No
National Register Status <input type="checkbox"/> listed <input type="checkbox"/> in listed district	Other:	
Name: <input type="checkbox"/> pending listing <input type="checkbox"/> eligible (individually) <input type="checkbox"/> eligible (district) <input type="checkbox"/> not eligible <input type="checkbox"/> not determined		

Address: 6610

Paseo

Photographer: Bradley Wolf

Photo Date 4/28/2009



ADDITIONAL INFORMATION:

Description of Environment and Outbuildings:

Further Description of important architectural features:

History and Significance:

Eligibility: not eligible

This is a vernacular cottage that would not be individually eligible and there isn't a cohesive grouping of house styles or types to consider a district.

Sources of Information:

Water Permit(s) #: 81995

Building Permit(s) #: 50778