



2010-HUD-0269  
3612-18 Highland  
Kansas City, Jackson County, MO

 Project Area



**ARCHITECTURAL/HISTORIC INVENTORY FORM**

Survey No.: e-hbs1-20

<b>Survey No.:</b> e-hbs1-20		<b>Survey Name(s):</b> Habitat NSPI 106 Survey	
<b>County:</b> Jackson	<b>City:</b> Kansas City <input type="checkbox"/> <b>Vicinity</b>	<b>Zip Code</b> 64109	
<b>Address:</b> 1623 E 36th St		<b>Ownership:</b> <input checked="" type="checkbox"/> Private <input type="checkbox"/> Public	
<b>Historic Name:</b>		<b>Present Name:</b>	
<b>UTM:</b> Zone: 15 E: N:	<b>Township/Range/Section:</b> Twn: 48 Rng: 33 Sec: 21		
<b>Historic Use (if known):</b> single family dwelling		<b>Current Use:</b> single family dwelling	
<b>Legal Descrip:</b> West 48 2/3 Feet Lot 42, Corrected Plat of Woodland Addition			

**ARCHITECTURAL INFORMATION** (Further description of features and resoruces on continuation page)

<b>Property Category:</b> Building	<b>Chimney Placement:</b> center ridge	<b>Outbuildings (list, describe on continuation sheet:)</b>
<b>Arch. Style and/or Vernacular Type:</b> cottage	<b>Structural:</b> frame	
<b>Plan shape:</b> rectangular	<b>Exterior Cladding:</b> stucco/asbestos shingle	<b>Changes</b> <input type="checkbox"/> Additions Date(s): <input type="checkbox"/> Alteration Date(s): <input type="checkbox"/> Moved Date(s): <input type="checkbox"/> Other Date(s): <b>Endangered By:</b>
<b>No. of Stories:</b> 1 1/2	<b>Foundation Material:</b> limestone	
<b>No. of Bays (1st story):</b> 2	<b>Basement Type:</b> full	
<b>Roof Type:</b> end gable	<b>Front Porch Type:</b> full width, gable roof	
<b>Roof Material:</b> composition shingle	<b>Acreage (rural):</b>	
	<b>Visible from Public Rd</b> <input checked="" type="checkbox"/>	

**HISTORICAL DATA:** (See additional history and sources of information on continuation page)

<b>Construction Date:</b> 1916	<b>Architect:</b>	<b>On Kansas City Register?:</b>
<b>Significant Date/Period:</b>		
<b>Areas of Significance:</b>	<b>Builder:</b>	<b>Date:</b> <b>Contributing?:</b>
<b>Original or Significant Owners:</b> Louis Steinecke	<b>Developer:</b>	<b>On National Register?:</b>
<b>National Register eligible?:</b> <input type="checkbox"/> Individually Eligible <input type="checkbox"/> District Potential	<b>Previous Surveys:</b>	<b>Date:</b> <b>Contributing?:</b>
		<b>Part of Multiple Property?:</b>

**OTHER:**

<b>Owner Name</b>	<b>Form prepared by (name and organization):</b> Bradley Wolf, KCHPO	<b>Survey Date:</b> 6/10/2010
<b>Owner Address</b>		

**FOR SHPO USE:**


<b>Date entered in inventory:</b>	<b>Level of Survey</b> <input type="checkbox"/> reconnaissance <input type="checkbox"/> intensive	<b>Additional Research Needed?</b> <input type="checkbox"/> Yes <input type="checkbox"/> No
<b>National Register Status</b> <input type="checkbox"/> listed <input type="checkbox"/> in listed district	<b>Other:</b>	
<b>Name:</b> <input type="checkbox"/> pending listing <input type="checkbox"/> eligible (individually) <input type="checkbox"/> eligible (district) <input type="checkbox"/> not eligible <input type="checkbox"/> not determined		

Address: 1623 E 36th

St

Photographer: Bradley Wolf

Photo Date 6/16/2010



**ADDITIONAL INFORMATION:**

**Description of Environment and Outbuildings:**

**Further Description of important architectural features:**

This house has a new front porch railing, new vinyl windows and a new front door. The original lap siding on the first story has been replaced with stucco.

**History and Significance:**

**Eligibility:** not eligible

This is a simple vernacular cottage that would not be individually eligible and due to the number of demolitions in the area this is little potential for a historic district.

**Sources of Information:**

Water Permit(s) #: 58671

Building Permit(s) #:

**ARCHITECTURAL/HISTORIC INVENTORY FORM**

Survey No.: e-hbs1-19

<b>Survey No.:</b> e-hbs1-19		<b>Survey Name(s):</b> Habitat NSPI 106 Survey	
<b>County:</b> Jackson	<b>City:</b> Kansas City <input type="checkbox"/> <b>Vicinity</b>	<b>Zip Code</b> 64109	
<b>Address:</b> 1701 E 36th St		<b>Ownership:</b> <input checked="" type="checkbox"/> Private <input type="checkbox"/> Public	
<b>Historic Name:</b>		<b>Present Name:</b>	
<b>UTM:</b> Zone: 15 E: N:	<b>Township/Range/Section:</b> Twn: 48 Rng: 33 Sec: 21		
<b>Historic Use (if known):</b> single family dwelling		<b>Current Use:</b> single family dwelling	
<b>Legal Descrip:</b> West 30 Feet OF Lots 25 & 26, Corrected Plat of Woodland Addition			

**ARCHITECTURAL INFORMATION** (Further description of features and resoruces on continuation page)

<b>Property Category:</b> Building	<b>Chimney Placement:</b>	<b>Outbuildings (list, describe on continuation sheet:)</b>
<b>Arch. Style and/or Vernacular Type:</b>	<b>Structural:</b>	
<b>Plan shape:</b>	<b>Exterior Cladding:</b>	
<b>No. of Stories:</b>	<b>Foundation Material:</b>	<b>Changes</b> <input type="checkbox"/> Additions Date(s): <input type="checkbox"/> Alteration Date(s): <input type="checkbox"/> Moved Date(s): <input type="checkbox"/> Other Date(s): <b>Endangered By:</b>
<b>No. of Bays (1st story):</b>	<b>Basement Type:</b>	
<b>Roof Type:</b>	<b>Front Porch Type:</b>	
<b>Roof Material:</b>	<b>Acreage (rural):</b>	
	<b>Visible from Public Rd</b> <input checked="" type="checkbox"/>	

**HISTORICAL DATA:** (See additional history and sources of information on continuation page)

<b>Construction Date:</b> 1911	<b>Architect:</b>	<b>On Kansas City Register?:</b>
<b>Significant Date/Period:</b>		
<b>Areas of Significance:</b>	<b>Builder:</b> Ralph W. Wells	<b>Date:</b> <b>Contributing?:</b>
<b>Original or Significant Owners:</b>	<b>Developer:</b> Wells Brothers	<b>On National Register?:</b>
<b>National Register eligible?:</b> <input type="checkbox"/> Individually Eligible <input type="checkbox"/> District Potential	<b>Previous Surveys:</b>	<b>Date:</b> <b>Contributing?:</b>
		<b>Part of Multiple Property?:</b>

**OTHER:**

<b>Owner Name</b>	<b>Form prepared by (name and organization):</b> Bradley Wolf, KCHPO	<b>Survey Date:</b> 6/10/2010
<b>Owner Address</b>		

**FOR SHPO USE:**


<b>Date entered in inventory:</b>	<b>Level of Survey</b> <input type="checkbox"/> reconnaissance <input type="checkbox"/> intensive	<b>Additional Research Needed?</b> <input type="checkbox"/> Yes <input type="checkbox"/> No
<b>National Register Status</b> <input type="checkbox"/> listed <input type="checkbox"/> in listed district	<b>Other:</b>	
<b>Name:</b> <input type="checkbox"/> pending listing <input type="checkbox"/> eligible (individually) <input type="checkbox"/> eligible (district) <input type="checkbox"/> not eligible <input type="checkbox"/> not determined		

Address: 1701 E 36th

St

Photographer: Bradley Wolf

Photo Date 6/16/2010



**ADDITIONAL INFORMATION:**

**Description of Environment and Outbuildings:**

**Further Description of important architectural features:**

**History and Significance:**

**Eligibility:** not eligible

This is a simple vernacular bungalow that would not be individually eligible and due to the number of demolitions in the area this is little potential for a historic district.

**Sources of Information:**

**Water Permit(s) #:** 44915

**Building Permit(s) #:** 26751

**ARCHITECTURAL/HISTORIC INVENTORY FORM**

Survey No.: e-hbs1-18

<b>Survey No.:</b> e-hbs1-18		<b>Survey Name(s):</b> Habitat NSPI 106 Survey	
<b>County:</b> Jackson	<b>City:</b> Kansas City <input type="checkbox"/> <b>Vicinity</b>	<b>Zip Code</b> 64109	
<b>Address:</b> 3604 Highland Ave		<b>Ownership:</b> <input checked="" type="checkbox"/> Private <input type="checkbox"/> Public	
<b>Historic Name:</b>		<b>Present Name:</b>	
<b>UTM:</b> Zone: 15 E: N:	<b>Township/Range/Section:</b> Twn: 48 Rng: 33 Sec: 21		
<b>Historic Use (if known):</b> single family dwelling		<b>Current Use:</b> single family dwelling	
<b>Legal Descrip:</b> North 33 1/3 Feet Lot 41, Corrected Plat of Woodland Addition			

**ARCHITECTURAL INFORMATION** (Further description of features and resoruces on continuation page)

<b>Property Category:</b> Building	<b>Chimney Placement:</b> ridgetine	<b>Outbuildings (list, describe on continuation sheet:)</b>
<b>Arch. Style and/or Vernacular Type:</b> cottage	<b>Structural:</b> frame	
<b>Plan shape:</b> rectangular	<b>Exterior Cladding:</b> asbestos shingle	<b>Changes</b> <input type="checkbox"/> Additions Date(s): <input type="checkbox"/> Alteration Date(s): <input type="checkbox"/> Moved Date(s): <input type="checkbox"/> Other Date(s): <b>Endangered By:</b>
<b>No. of Stories:</b> 1 1/2	<b>Foundation Material:</b> limestone	
<b>No. of Bays (1st story):</b> 2	<b>Basement Type:</b> full	
<b>Roof Type:</b> end gable	<b>Front Porch Type:</b> 1/2 width, gable roof	
<b>Roof Material:</b> composition shingle	<b>Acreage (rural):</b>	
	<b>Visible from Public Rd</b> <input checked="" type="checkbox"/>	

**HISTORICAL DATA:** (See additional history and sources of information on continuation page)

<b>Construction Date:</b> 1905	<b>Architect:</b>	<b>On Kansas City Register?:</b>
<b>Significant Date/Period:</b>		
<b>Areas of Significance:</b>	<b>Builder:</b> James O. Wade	<b>Date:</b> <b>Contributing?:</b>
<b>Original or Significant Owners:</b>	<b>Developer:</b>	<b>On National Register?:</b>
<b>National Register eligible?:</b> <input type="checkbox"/> Individually Eligible <input type="checkbox"/> District Potential	<b>Previous Surveys:</b>	<b>Date:</b> <b>Contributing?:</b>
		<b>Part of Multiple Property?:</b>

**OTHER:**

<b>Owner Name</b>	<b>Form prepared by (name and organization):</b> Bradley Wolf, KCHPO	<b>Survey Date:</b> 6/10/2010
<b>Owner Address</b>		

**FOR SHPO USE:**

<b>Date entered in inventory:</b>	<b>Level of Survey</b> <input type="checkbox"/> reconnaissance <input type="checkbox"/> intensive	<b>Additional Research Needed?</b> <input type="checkbox"/> Yes <input type="checkbox"/> No
<b>National Register Status</b> <input type="checkbox"/> listed <input type="checkbox"/> in listed district	<b>Other:</b>	
<b>Name:</b> <input type="checkbox"/> pending listing <input type="checkbox"/> eligible (individually) <input type="checkbox"/> eligible (district) <input type="checkbox"/> not eligible <input type="checkbox"/> not determined		


Address: 3604

Highland

Ave

Photographer: Bradley Wolf

Photo Date 6/16/2010



**ADDITIONAL INFORMATION:**

**Description of Environment and Outbuildings:**

**Further Description of important architectural features:**

**History and Significance:**

**Eligibility:** not eligible

This is a simple vernacular cottage that would not be individually eligible and due to the number of demolitions in the area this is little potential for a historic district.

**Sources of Information:**

**Water Permit(s) #:** 28265

**Building Permit(s) #:**

**ARCHITECTURAL/HISTORIC INVENTORY FORM**

Survey No.: e-hbs1-17

<b>Survey No.:</b> e-hbs1-17		<b>Survey Name(s):</b> Habitat NSPI 106 Survey	
<b>County:</b> Jackson	<b>City:</b> Kansas City <input type="checkbox"/> <b>Vicinity</b>	<b>Zip Code</b> 64109	
<b>Address:</b> 3606 Highland Ave		<b>Ownership:</b> <input checked="" type="checkbox"/> Private <input type="checkbox"/> Public	
<b>Historic Name:</b>		<b>Present Name:</b>	
<b>UTM:</b> Zone: 15 E: N:	<b>Township/Range/Section:</b> Twn: 48 Rng: 33 Sec: 21		
<b>Historic Use (if known):</b> single family dwelling		<b>Current Use:</b> single family dwelling	
<b>Legal Descrip:</b> North 16 2/3 Feet Lot 40 & South 16 2/3 Feet Lot 41, Corrected Plat of Woodland Addition			

**ARCHITECTURAL INFORMATION** (Further description of features and resoruces on continuation page)

<b>Property Category:</b> Building	<b>Chimney Placement:</b> center ridge	<b>Outbuildings (list, describe on continuation sheet:)</b>
<b>Arch. Style and/or Vernacular Type:</b> cottage	<b>Structural:</b> frame	
<b>Plan shape:</b> rectangular	<b>Exterior Cladding:</b> vinyl lap siding	<b>Changes</b> <input type="checkbox"/> Additions Date(s): <input type="checkbox"/> Alteration Date(s): <input type="checkbox"/> Moved Date(s): <input type="checkbox"/> Other Date(s): <b>Endangered By:</b>
<b>No. of Stories:</b> 1 1/2	<b>Foundation Material:</b> limestone	
<b>No. of Bays (1st story):</b> 2	<b>Basement Type:</b> full	
<b>Roof Type:</b> end gable	<b>Front Porch Type:</b> full width, hipped roof, screened	
<b>Roof Material:</b> composition shingle	<b>Acreage (rural):</b>	
	<b>Visible from Public Rd</b> <input checked="" type="checkbox"/>	

**HISTORICAL DATA:** (See additional history and sources of information on continuation page)

<b>Construction Date:</b> 1905	<b>Architect:</b>	<b>On Kansas City Register?:</b>
<b>Significant Date/Period:</b>		
<b>Areas of Significance:</b>	<b>Builder:</b> James O. Wade	<b>Date:</b> <b>Contributing?:</b>
<b>Original or Significant Owners:</b>	<b>Developer:</b>	<b>On National Register?:</b>
<b>National Register eligible?:</b> <input type="checkbox"/> Individually Eligible <input type="checkbox"/> District Potential	<b>Previous Surveys:</b>	<b>Date:</b> <b>Contributing?:</b>
		<b>Part of Multiple Property?:</b>

**OTHER:**

<b>Owner Name</b>	<b>Form prepared by (name and organization):</b> Bradley Wolf, KCHPO	<b>Survey Date:</b> 6/10/2010
<b>Owner Address</b>		

**FOR SHPO USE:**

<b>Date entered in inventory:</b>	<b>Level of Survey</b> <input type="checkbox"/> reconnaissance <input type="checkbox"/> intensive	<b>Additional Research Needed?</b> <input type="checkbox"/> Yes <input type="checkbox"/> No
<b>National Register Status</b> <input type="checkbox"/> listed <input type="checkbox"/> in listed district	<b>Other:</b>	
<b>Name:</b> <input type="checkbox"/> pending listing <input type="checkbox"/> eligible (individually) <input type="checkbox"/> eligible (district) <input type="checkbox"/> not eligible <input type="checkbox"/> not determined		


Address: 3606

Highland

Ave

Photographer: Bradley Wolf

Photo Date 6/16/2010



**ADDITIONAL INFORMATION:**

**Description of Environment and Outbuildings:**

chain link fence surrounds property

**Further Description of important architectural features:**

**History and Significance:**

**Eligibility:** not eligible

This is a simple vernacular cottage that would not be individually eligible and due to the number of demolitions in the area this is little potential for a historic district.

**Sources of Information:**

Water Permit(s) #: 28297

Building Permit(s) #:

**ARCHITECTURAL/HISTORIC INVENTORY FORM**

Survey No.: e-hbs1-16

<b>Survey No.:</b> e-hbs1-16		<b>Survey Name(s):</b> Habitat NSPI 106 Survey	
<b>County:</b> Jackson	<b>City:</b> Kansas City <input type="checkbox"/> <b>Vicinity</b>	<b>Zip Code</b> 64109	
<b>Address:</b> 3609 Highland Ave		<b>Ownership:</b> <input checked="" type="checkbox"/> Private <input type="checkbox"/> Public	
<b>Historic Name:</b>		<b>Present Name:</b>	
<b>UTM:</b> Zone: 15 E: N:	<b>Township/Range/Section:</b> Twn: 48 Rng: 33 Sec: 21		
<b>Historic Use (if known):</b> single family dwelling		<b>Current Use:</b> single family dwelling	
<b>Legal Descrip:</b> Lot 24, Corrected Plat of Woodland Addition			

**ARCHITECTURAL INFORMATION** (Further description of features and resoruces on continuation page)

<b>Property Category:</b> Building	<b>Chimney Placement:</b>	<b>Outbuildings (list, describe on continuation sheet:)</b>
<b>Arch. Style and/or Vernacular Type:</b>	<b>Structural:</b> frame	
<b>Plan shape:</b> irregular	<b>Exterior Cladding:</b> wood lap, stucco	<b>Changes</b> <input type="checkbox"/> Additions Date(s): <input type="checkbox"/> Alteration Date(s): <input type="checkbox"/> Moved Date(s): <input type="checkbox"/> Other Date(s): <b>Endangered By:</b>
<b>No. of Stories:</b> 1	<b>Foundation Material:</b> concrete	
<b>No. of Bays (1st story):</b> 2	<b>Basement Type:</b> unknown	
<b>Roof Type:</b> multigable	<b>Front Porch Type:</b> partial width, gable roof	
<b>Roof Material:</b> composition shingle	<b>Acreage (rural):</b>	
	<b>Visible from Public Rd</b> <input checked="" type="checkbox"/>	

**HISTORICAL DATA:** (See additional history and sources of information on continuation page)

<b>Construction Date:</b> 2007	<b>Architect:</b>	<b>On Kansas City Register?:</b>
<b>Significant Date/Period:</b>		
<b>Areas of Significance:</b>	<b>Builder:</b> Habitat for Humanity	<b>Date:</b> <b>Contributing?:</b>
<b>Original or Significant Owners:</b>	<b>Developer:</b>	<b>On National Register?:</b>
<b>National Register eligible?:</b> <input type="checkbox"/> Individually Eligible <input type="checkbox"/> District Potential	<b>Previous Surveys:</b>	<b>Date:</b> <b>Contributing?:</b>
		<b>Part of Multiple Property?:</b>

**OTHER:**

<b>Owner Name</b>	<b>Form prepared by (name and organization):</b> Bradley Wolf, KCHPO	<b>Survey Date:</b> 6/10/2010
<b>Owner Address</b>		

**FOR SHPO USE:**

<b>Date entered in inventory:</b>	<b>Level of Survey</b> <input type="checkbox"/> reconnaissance <input type="checkbox"/> intensive	<b>Additional Research Needed?</b> <input type="checkbox"/> Yes <input type="checkbox"/> No
<b>National Register Status</b> <input type="checkbox"/> listed <input type="checkbox"/> in listed district	<b>Other:</b>	
<b>Name:</b> <input type="checkbox"/> pending listing <input type="checkbox"/> eligible (individually) <input type="checkbox"/> eligible (district) <input type="checkbox"/> not eligible <input type="checkbox"/> not determined		


Address: 3609

Highland

Ave

Photographer: Bradley Wolf

Photo Date 6/16/2010



**ADDITIONAL INFORMATION:**

**Description of Environment and Outbuildings:**

**Further Description of important architectural features:**

**History and Significance:**

**Eligibility:** not eligible

Less than 50 Years Old

**Sources of Information:**

**Water Permit(s) #:**

**Building Permit(s) #:** 200728011

**ARCHITECTURAL/HISTORIC INVENTORY FORM**

Survey No.: e-hbs1-13

<b>Survey No.:</b> e-hbs1-13		<b>Survey Name(s):</b> Habitat NSPI 106 Survey	
<b>County:</b> Jackson	<b>City:</b> Kansas City <input type="checkbox"/> <b>Vicinity</b>	<b>Zip Code</b> 64109	
<b>Address:</b> 3612 Highland Ave		<b>Ownership:</b> <input checked="" type="checkbox"/> Private <input type="checkbox"/> Public	
<b>Historic Name:</b>		<b>Present Name:</b>	
<b>UTM:</b> Zone: 15 E: N:	<b>Township/Range/Section:</b> Twn: 48 Rng: 33 Sec: 21		
<b>Historic Use (if known):</b> single family dwelling		<b>Current Use:</b> single family dwelling	
<b>Legal Descrip:</b> North 25 Feet Lot 39, Corrected Plat of Woodland Addition			

**ARCHITECTURAL INFORMATION** (Further description of features and resoruces on continuation page)

<b>Property Category:</b> Building	<b>Chimney Placement:</b> gable	<b>Outbuildings (list, describe on continuation sheet:)</b>
<b>Arch. Style and/or Vernacular Type:</b> folk victorian	<b>Structural:</b> frame	
<b>Plan shape:</b> rectangular	<b>Exterior Cladding:</b> vinyl lap siding	<b>Changes</b> <input type="checkbox"/> Additions Date(s): <input type="checkbox"/> Alteration Date(s): <input type="checkbox"/> Moved Date(s): <input type="checkbox"/> Other Date(s): <b>Endangered By:</b>
<b>No. of Stories:</b> 1 1/2	<b>Foundation Material:</b> limestone	
<b>No. of Bays (1st story):</b> 2	<b>Basement Type:</b> full	
<b>Roof Type:</b> end gable	<b>Front Porch Type:</b> full width, hipped roof, enclosed	
<b>Roof Material:</b> composition shingle	<b>Acreage (rural):</b>	
	<b>Visible from Public Rd</b> <input checked="" type="checkbox"/>	

**HISTORICAL DATA:** (See additional history and sources of information on continuation page)

<b>Construction Date:</b> 1906	<b>Architect:</b>	<b>On Kansas City Register?:</b>
<b>Significant Date/Period:</b>		
<b>Areas of Significance:</b>	<b>Builder:</b>	<b>Date: Contributing?:</b>
<b>Original or Significant Owners:</b> Mrs. M.K. Pueschell	<b>Developer:</b>	<b>On National Register?:</b>
<b>National Register eligible?:</b> <input type="checkbox"/> Individually Eligible <input type="checkbox"/> District Potential	<b>Previous Surveys:</b>	<b>Date: Contributing?:</b>
		<b>Part of Multiple Property?:</b>

**OTHER:**

<b>Owner Name</b>	<b>Form prepared by (name and organization):</b> Bradley Wolf, KCHPO	<b>Survey Date:</b> 6/10/2010
<b>Owner Address</b>		

**FOR SHPO USE:**

<b>Date entered in inventory:</b>	<b>Level of Survey</b> <input type="checkbox"/> reconnaissance <input type="checkbox"/> intensive	<b>Additional Research Needed?</b> <input type="checkbox"/> Yes <input type="checkbox"/> No
<b>National Register Status</b> <input type="checkbox"/> listed <input type="checkbox"/> in listed district	<b>Other:</b>	
<b>Name:</b> <input type="checkbox"/> pending listing <input type="checkbox"/> eligible (individually) <input type="checkbox"/> eligible (district) <input type="checkbox"/> not eligible <input type="checkbox"/> not determined		


Address: 3612

Highland

Ave

Photographer: Bradley Wolf

Photo Date 6/16/2010



**ADDITIONAL INFORMATION:**

**Description of Environment and Outbuildings:**

**Further Description of important architectural features:**

addition on rear, hipped dormer on south façade, boarded windows

**History and Significance:**

**Eligibility:** not eligible

This is a simple vernacular cottage that would not be individually eligible and due to the number of demolitions in the area this is little potential for a historic district.

**Sources of Information:**

Water Permit(s) #: 32156

Building Permit(s) #:

**ARCHITECTURAL/HISTORIC INVENTORY FORM**

Survey No.: e-hbs1-15

<b>Survey No.:</b> e-hbs1-15		<b>Survey Name(s):</b> Habitat NSPI 106 Survey	
<b>County:</b> Jackson	<b>City:</b> Kansas City <input type="checkbox"/> <b>Vicinity</b>	<b>Zip Code</b> 64109	
<b>Address:</b> 3615 Highland Ave		<b>Ownership:</b> <input checked="" type="checkbox"/> Private <input type="checkbox"/> Public	
<b>Historic Name:</b>		<b>Present Name:</b>	
<b>UTM:</b> Zone: 15 E: N:	<b>Township/Range/Section:</b> Twn: 48 Rng: 33 Sec: 21		
<b>Historic Use (if known):</b> single family dwelling		<b>Current Use:</b> single family dwelling	
<b>Legal Descrip:</b> Lot 23, Corrected Plat of Woodland Addition			

**ARCHITECTURAL INFORMATION** (Further description of features and resoruces on continuation page)

<b>Property Category:</b> Building	<b>Chimney Placement:</b>	<b>Outbuildings (list, describe on continuation sheet:)</b>
<b>Arch. Style and/or Vernacular Type:</b>	<b>Structural:</b> frame	
<b>Plan shape:</b> irregular	<b>Exterior Cladding:</b> composite lap siding, stucco	<b>Changes</b> <input type="checkbox"/> <b>Additions Date(s):</b> <input type="checkbox"/> <b>Alteration Date(s):</b> <input type="checkbox"/> <b>Moved Date(s):</b> <input type="checkbox"/> <b>Other Date(s):</b> <b>Endangered By:</b>
<b>No. of Stories:</b> 1	<b>Foundation Material:</b> concrete	
<b>No. of Bays (1st story):</b> 2	<b>Basement Type:</b> unknown	
<b>Roof Type:</b> multigable	<b>Front Porch Type:</b> front, partial width, gable roof	
<b>Roof Material:</b> composition shingle	<b>Acreage (rural):</b>	
	<b>Visible from Public Rd</b> <input checked="" type="checkbox"/>	

**HISTORICAL DATA:** (See additional history and sources of information on continuation page)

<b>Construction Date:</b> 2007	<b>Architect:</b>	<b>On Kansas City Register?:</b>
<b>Significant Date/Period:</b>		
<b>Areas of Significance:</b>	<b>Builder:</b> Habitat for Humanity	<b>Date:</b> <b>Contributing?:</b>
<b>Original or Significant Owners:</b>	<b>Developer:</b>	<b>On National Register?:</b>
<b>National Register eligible?:</b> <input type="checkbox"/> Individually Eligible <input type="checkbox"/> District Potential	<b>Previous Surveys:</b>	<b>Date:</b> <b>Contributing?:</b>
		<b>Part of Multiple Property?:</b>

**OTHER:**

<b>Owner Name</b>	<b>Form prepared by (name and organization):</b> Bradley Wolf, KCHPO	<b>Survey Date:</b> 6/10/2010
<b>Owner Address</b>		

**FOR SHPO USE:**

<b>Date entered in inventory:</b>	<b>Level of Survey</b> <input type="checkbox"/> reconnaissance <input type="checkbox"/> intensive	<b>Additional Research Needed?</b> <input type="checkbox"/> Yes <input type="checkbox"/> No
<b>National Register Status</b> <input type="checkbox"/> listed <input type="checkbox"/> in listed district	<b>Other:</b>	
<b>Name:</b> <input type="checkbox"/> pending listing <input type="checkbox"/> eligible (individually) <input type="checkbox"/> eligible (district) <input type="checkbox"/> not eligible <input type="checkbox"/> not determined		


Address: 3615

Highland

Ave

Photographer: Bradley Wolf

Photo Date 6/16/2010



**ADDITIONAL INFORMATION:**

**Description of Environment and Outbuildings:**

**Further Description of important architectural features:**

**History and Significance:**

**Eligibility:** not eligible

Less than 50 Years Old

**Sources of Information:**

**Water Permit(s) #:**

**Building Permit(s) #:** 200728021

**ARCHITECTURAL/HISTORIC INVENTORY FORM**

Survey No.: e-hbs1-01

<b>Survey No.:</b> e-hbs1-01		<b>Survey Name(s):</b> Habitat NSPI 106 Survey	
<b>County:</b> Jackson	<b>City:</b> Kansas City <input type="checkbox"/> <b>Vicinity</b>	<b>Zip Code</b> 64109	
<b>Address:</b> 3616 Highland Ave		<b>Ownership:</b> <input checked="" type="checkbox"/> Private <input type="checkbox"/> Public	
<b>Historic Name:</b>		<b>Present Name:</b>	
<b>UTM:</b> Zone: 15 E: 364684 N: 4324657	<b>Township/Range/Section:</b> Twn: 48 Rng: 33 Sec: 21		
<b>Historic Use (if known):</b> single family dwelling		<b>Current Use:</b> single family dwelling	
<b>Legal Descrip:</b> North 33 1/3 Feet Lot 38, Corrected Plat of Woodland Addition			

**ARCHITECTURAL INFORMATION** (Further description of features and resoruces on continuation page)

<b>Property Category:</b> Building	<b>Chimney Placement:</b> south façade	<b>Outbuildings (list, describe on continuation sheet:)</b>
<b>Arch. Style and/or Vernacular Type:</b> cottage	<b>Structural:</b> frame	
<b>Plan shape:</b> rectangular	<b>Exterior Cladding:</b> vinyl and wood lap siding	<b>Changes</b> <input type="checkbox"/> Additions Date(s): <input type="checkbox"/> Alteration Date(s): <input type="checkbox"/> Moved Date(s): <input type="checkbox"/> Other Date(s): <b>Endangered By:</b>
<b>No. of Stories:</b> 1 1/2	<b>Foundation Material:</b> limestone	
<b>No. of Bays (1st story):</b> 2	<b>Basement Type:</b> unknown	
<b>Roof Type:</b> hipped	<b>Front Porch Type:</b> 1/2 width, hipped, enclosed	
<b>Roof Material:</b> composition shingle	<b>Acreage (rural):</b>	
	<b>Visible from Public Rd</b> <input checked="" type="checkbox"/>	

**HISTORICAL DATA:** (See additional history and sources of information on continuation page)

<b>Construction Date:</b> 1904	<b>Architect:</b>	<b>On Kansas City Register?:</b>
<b>Significant Date/Period:</b>		
<b>Areas of Significance:</b>	<b>Builder:</b>	<b>Date:</b> <b>Contributing?:</b>
<b>Original or Significant Owners:</b>	<b>Developer:</b> King & Smith	<b>On National Register?:</b>
<b>National Register eligible?:</b> <input type="checkbox"/> Individually Eligible <input type="checkbox"/> District Potential	<b>Previous Surveys:</b>	<b>Date:</b> <b>Contributing?:</b>
		<b>Part of Multiple Property?:</b>

**OTHER:**

<b>Owner Name</b>	<b>Form prepared by (name and organization):</b> Bradley Wolf, KCHPO	<b>Survey Date:</b> 6/10/2010
<b>Owner Address</b>		

**FOR SHPO USE:**

<b>Date entered in inventory:</b>	<b>Level of Survey</b> <input type="checkbox"/> reconnaissance <input type="checkbox"/> intensive	<b>Additional Research Needed?</b> <input type="checkbox"/> Yes <input type="checkbox"/> No
<b>National Register Status</b> <input type="checkbox"/> listed <input type="checkbox"/> in listed district	<b>Other:</b>	
<b>Name:</b> <input type="checkbox"/> pending listing <input type="checkbox"/> eligible (individually) <input type="checkbox"/> eligible (district) <input type="checkbox"/> not eligible <input type="checkbox"/> not determined		


Address: 3616

Highland

Ave

Photographer: Bradley Wolf

Photo Date 4/28/2009



**ADDITIONAL INFORMATION:**

**Description of Environment and Outbuildings:**

surrounded by chain link fence

**Further Description of important architectural features:**

vinyl lap siding on front facade, enclosed front porch with double hung windows

**History and Significance:**

**Eligibility:** not eligible

This is a simple vernacular cottage that would not be individually eligible and due to the number of demolitions in the area this is little potential for a historic district.

**Sources of Information:**

Water Permit(s) #:

Building Permit(s) #:

**ARCHITECTURAL/HISTORIC INVENTORY FORM**

Survey No.: e-hbs1-14

<b>Survey No.:</b> e-hbs1-14		<b>Survey Name(s):</b> Habitat NSPI 106 Survey	
<b>County:</b> Jackson	<b>City:</b> Kansas City <input type="checkbox"/> <b>Vicinity</b>	<b>Zip Code</b> 64109	
<b>Address:</b> 3617 Highland Ave		<b>Ownership:</b> <input checked="" type="checkbox"/> Private <input type="checkbox"/> Public	
<b>Historic Name:</b>		<b>Present Name:</b>	
<b>UTM:</b> Zone: 15 E: N:	<b>Township/Range/Section:</b> Twn: 48 Rng: 33 Sec: 21		
<b>Historic Use (if known):</b> single family dwelling		<b>Current Use:</b> single family dwelling	
<b>Legal Descrip:</b> North 33 1/3 Feet Lot 22, Corrected Plat of Woodland Addition			

**ARCHITECTURAL INFORMATION** (Further description of features and resoruces on continuation page)

<b>Property Category:</b> Building	<b>Chimney Placement:</b>	<b>Outbuildings (list, describe on continuation sheet:)</b>
<b>Arch. Style and/or Vernacular Type:</b> cottage	<b>Structural:</b> frame	
<b>Plan shape:</b> rectangular	<b>Exterior Cladding:</b> vinyl lap siding	<b>Changes</b> <input type="checkbox"/> <b>Additions Date(s):</b> <input type="checkbox"/> <b>Alteration Date(s):</b> <input type="checkbox"/> <b>Moved Date(s):</b> <input type="checkbox"/> <b>Other Date(s):</b> <b>Endangered By:</b>
<b>No. of Stories:</b> 1 1/2	<b>Foundation Material:</b> limestone	
<b>No. of Bays (1st story):</b> 2	<b>Basement Type:</b> full	
<b>Roof Type:</b> end gable	<b>Front Porch Type:</b> full width, gable roof, new posts, railing	
<b>Roof Material:</b> composition shingle	<b>Acreage (rural):</b>	
	<b>Visible from Public Rd</b> <input checked="" type="checkbox"/>	

**HISTORICAL DATA:** (See additional history and sources of information on continuation page)

<b>Construction Date:</b> 1907	<b>Architect:</b>	<b>On Kansas City Register?:</b>
<b>Significant Date/Period:</b>		
<b>Areas of Significance:</b>	<b>Builder:</b>	<b>Date:</b> <b>Contributing?:</b>
<b>Original or Significant Owners:</b> Louis Steinecke	<b>Developer:</b>	<b>On National Register?:</b>
<b>National Register eligible?:</b> <input type="checkbox"/> Individually Eligible <input type="checkbox"/> District Potential	<b>Previous Surveys:</b>	<b>Date:</b> <b>Contributing?:</b>
		<b>Part of Multiple Property?:</b>

**OTHER:**

<b>Owner Name</b>	<b>Form prepared by (name and organization):</b> Bradley Wolf, KCHPO	<b>Survey Date:</b> 6/10/2010
<b>Owner Address</b>		

**FOR SHPO USE:**

<b>Date entered in inventory:</b>	<b>Level of Survey</b> <input type="checkbox"/> reconnaissance <input type="checkbox"/> intensive	<b>Additional Research Needed?</b> <input type="checkbox"/> Yes <input type="checkbox"/> No
<b>National Register Status</b> <input type="checkbox"/> listed <input type="checkbox"/> in listed district	<b>Other:</b>	
<b>Name:</b> <input type="checkbox"/> pending listing <input type="checkbox"/> eligible (individually) <input type="checkbox"/> eligible (district) <input type="checkbox"/> not eligible <input type="checkbox"/> not determined		


Address: 3617

Highland

Ave

Photographer: Bradley Wolf

Photo Date 6/16/2010



**ADDITIONAL INFORMATION:**

**Description of Environment and Outbuildings:**

**Further Description of important architectural features:**

**History and Significance:**

altered window and opening on north façade, new porch railing and posts

**Eligibility:**

**Sources of Information:**

**Water Permit(s) #: 32920**

**Building Permit(s) #:**

**ARCHITECTURAL/HISTORIC INVENTORY FORM**

Survey No.: e-hbs1-02

<b>Survey No.:</b> e-hbs1-02		<b>Survey Name(s):</b> Habitat NSPI 106 Survey	
<b>County:</b> Jackson	<b>City:</b> Kansas City <input type="checkbox"/> <b>Vicinity</b>	<b>Zip Code</b> 64109	
<b>Address:</b> 3618 Highland Ave		<b>Ownership:</b> <input checked="" type="checkbox"/> Private <input type="checkbox"/> Public	
<b>Historic Name:</b>		<b>Present Name:</b>	
<b>UTM:</b> Zone: 15 E: 364685 N: 4324647	<b>Township/Range/Section:</b> Twn: 48 Rng: 33 Sec: 21		
<b>Historic Use (if known):</b> single family dwelling		<b>Current Use:</b> single family dwelling	
<b>Legal Descrip:</b> North 16 2/3 Feet Lot 37 & South 16 2/3 Feet Lot 38, Corrected Plat of Woodland Addition			

**ARCHITECTURAL INFORMATION** (Further description of features and resoruces on continuation page)

<b>Property Category:</b> Building	<b>Chimney Placement:</b>	<b>Outbuildings (list, describe on continuation sheet:)</b>
<b>Arch. Style and/or Vernacular Type:</b> cottage	<b>Structural:</b> frame	
<b>Plan shape:</b> rectangular	<b>Exterior Cladding:</b> vinyl lap siding	<b>Changes</b> <input type="checkbox"/> <b>Additions Date(s):</b> <input type="checkbox"/> <b>Alteration Date(s):</b> <input type="checkbox"/> <b>Moved Date(s):</b> <input type="checkbox"/> <b>Other Date(s):</b> <b>Endangered By:</b>
<b>No. of Stories:</b> 1 1/2	<b>Foundation Material:</b> limestone	
<b>No. of Bays (1st story):</b> 2	<b>Basement Type:</b> unknown	
<b>Roof Type:</b> end gable	<b>Front Porch Type:</b> full width, gable, square posts	
<b>Roof Material:</b> composition shingle	<b>Acreage (rural):</b>	
	<b>Visible from Public Rd</b> <input checked="" type="checkbox"/>	

**HISTORICAL DATA:** (See additional history and sources of information on continuation page)

<b>Construction Date:</b> 1904	<b>Architect:</b>	<b>On Kansas City Register?:</b>
<b>Significant Date/Period:</b>		
<b>Areas of Significance:</b>	<b>Builder:</b>	<b>Date:</b> <b>Contributing?:</b>
<b>Original or Significant Owners:</b>	<b>Developer:</b> King & Smith	<b>On National Register?:</b>
<b>National Register eligible?:</b> <input type="checkbox"/> Individually Eligible <input type="checkbox"/> District Potential	<b>Previous Surveys:</b>	<b>Date:</b> <b>Contributing?:</b>
		<b>Part of Multiple Property?:</b>

**OTHER:**

<b>Owner Name</b>	<b>Form prepared by (name and organization):</b> Bradley Wolf, KCHPO	<b>Survey Date:</b> 6/10/2010
<b>Owner Address</b>		

**FOR SHPO USE:**

<b>Date entered in inventory:</b>	<b>Level of Survey</b> <input type="checkbox"/> reconnaissance <input type="checkbox"/> intensive	<b>Additional Research Needed?</b> <input type="checkbox"/> Yes <input type="checkbox"/> No
<b>National Register Status</b> <input type="checkbox"/> listed <input type="checkbox"/> in listed district	<b>Other:</b>	
<b>Name:</b> <input type="checkbox"/> pending listing <input type="checkbox"/> eligible (individually) <input type="checkbox"/> eligible (district) <input type="checkbox"/> not eligible <input type="checkbox"/> not determined		


Address: 3618

Highland

Ave

Photographer: Bradley Wolf

Photo Date 4/28/2009



**ADDITIONAL INFORMATION:**

**Description of Environment and Outbuildings:**

**Further Description of important architectural features:**

**History and Significance:**

**Eligibility:** not eligible

This is a simple vernacular cottage that would not be individually eligible and due to the number of demolitions in the area this is little potential for a historic district.

**Sources of Information:**

**Water Permit(s) #:** 25997

**Building Permit(s) #:**