







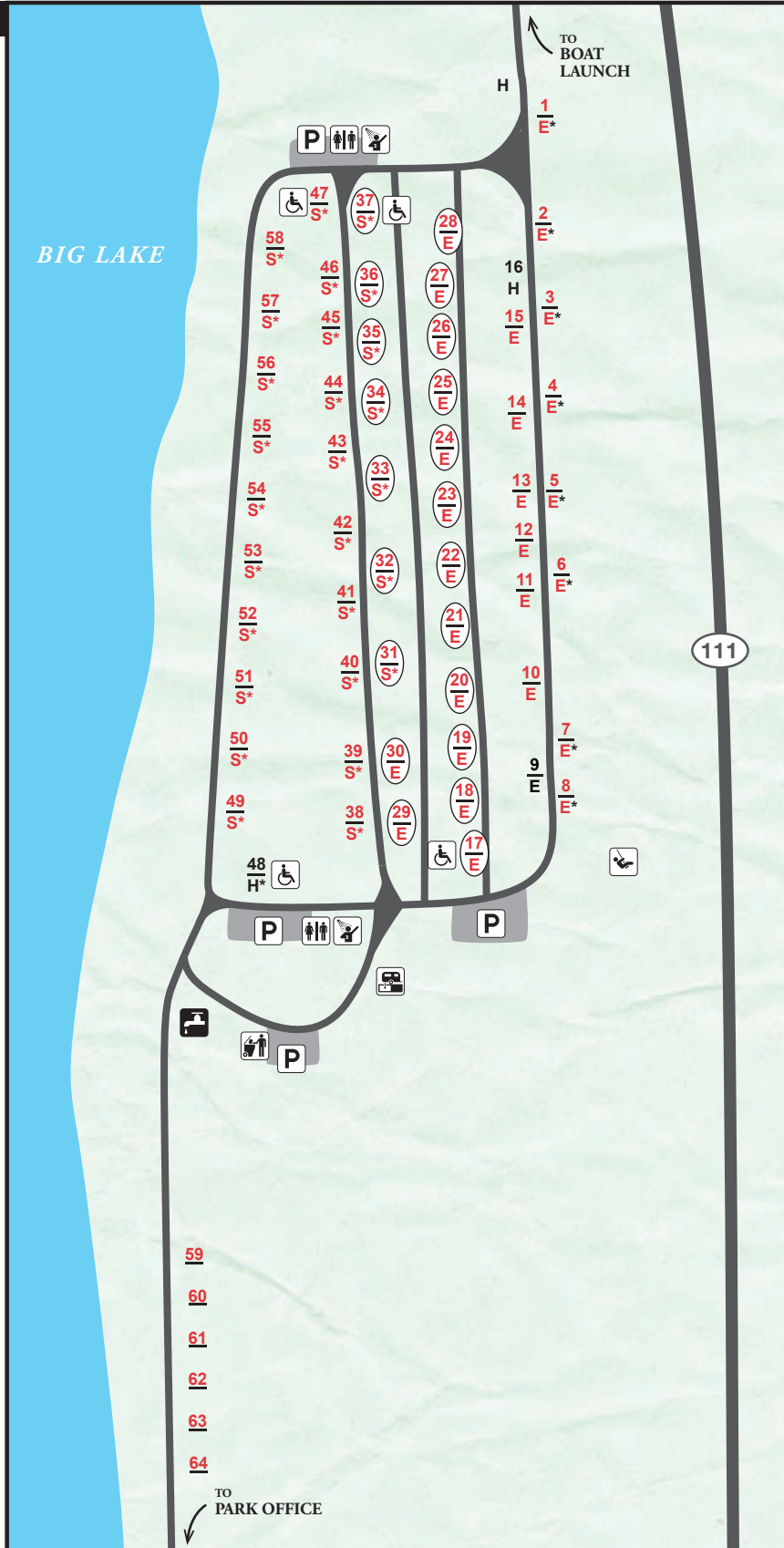


LEGEND

- # reservable site
- # basic site
- E electric site
- S sewer/electric/water site
- * 50 amp service
- # pull-through site
-  accessible
- H campground host
-  water
-  frost-free water
-  restroom
-  showerhouse
-  dump station
- P** parking
-  playground
-  thrash dumpster



DISCLAIMER: This map is not a legal survey. The Missouri Department of Natural Resources 01/25 makes no warranty, expressed or implied, as to the accuracy of the data or related materials and is not responsible for any damage or loss resulting from its use.