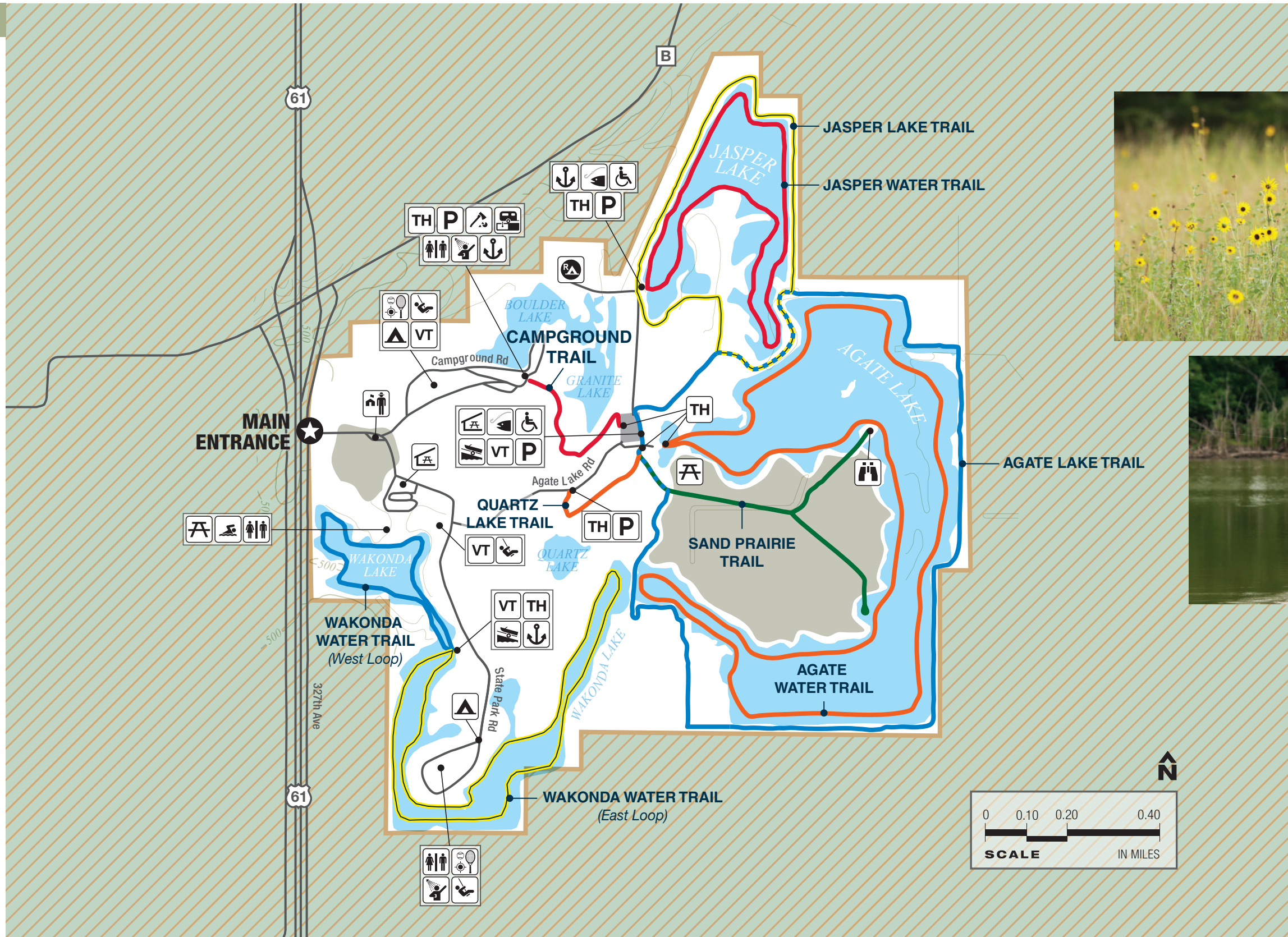


WAKONDA STATE PARK MAP



LEGEND

- Main entrance
- U.S. highway (multilane)
- State route
- Land contour
- Not state park property
- Park boundary
- Sand prairie
- Stream or creek
- Trail blazed in red
- Trail blazed in orange
- Trail blazed in yellow
- Trail blazed in green
- Trail blazed in blue
- Water
- Camping
- Hiking trail
- Bicycling trail
- Mountain biking
- Paddling trail
- Motorized boating trail
- Picnicking
- Accessible
- Boat dock
- Boat ramp
- Boat Dock
- Dump station
- Fishing
- Parking
- Park office
- Picnic shelter
- Playground
- Recreation feature
- Restroom
- Showerhouse
- Special-use area
- Swim beach
- Observation area
- Trailhead
- Vault toilet
- Woodlot



CONTACT INFORMATION

Wakonda State Park
 32836 State Park Road
 La Grange MO 63448-2549
 573-655-2280
mostateparks.com

DISCLAIMER: This map is not a legal survey. The Missouri Department of Natural Resources makes no warranty, expressed or implied, as to the accuracy of the data or related materials and is not responsible for any damage or loss resulting from its use.

09/24



AGATE LAKE TRAIL

3.50-mile loop TRAIL RATING: Moderate
ESTIMATED HIKING TIME: 2 hours, 35 minutes

TRAILHEAD: At the Agate Lake parking area; 40.00677, -91.51153

Agate Lake Trail allows additional access to the Agate Lake area. During waterfowl migration, trail users can expect to see thousands of waterfowl that flock to the lakes. Canada geese, snow geese, mallards and many other species are commonly seen. The trail shares a section with Jasper Lake Trail.

AGATE WATER TRAIL

4.25-mile loop TRAIL RATING: Easy
ESTIMATED PADDLING TIME: 2 hours, 10 minutes

TRAILHEAD: At the Agate Lake parking area; 40.00685, -91.51050

Agate Water Trail follows the shoreline of Agate Lake and provides an opportunity to enjoy the park and the lake from a boat, canoe or kayak. The trail offers many opportunities to view a wide variety of wildlife and the rare sand prairie. Agate Lake is closed to all watercraft from Nov. 1 to Jan. 31, and again from Feb. 15 to March 31 for waterfowl migration.

CAMPGROUND TRAIL

0.40 miles one way TRAIL RATING: Moderate
ESTIMATED HIKING TIME: 20 minutes

TRAILHEAD: 1) At the Agate Lake parking area; 40.00900, -91.51633
2) At the parking area near the campground showerhouse; 40.00747, -91.51248

Campground Trail connects the park's Boulder Lake Campground to the Agate and Jasper lake areas of the park. With access to the lakes, it is a nice walk for a camper who wants to catch largemouth bass, crappie, bluegill or catfish for lunch. Deer are occasionally seen on this trail.

JASPER LAKE TRAIL

1.90-mile loop TRAIL RATING: Moderate
ESTIMATED HIKING TIME: 1 hour, 25 minutes

TRAILHEAD: At the Jasper Lake parking area; 40.01188, -91.51162

Jasper Lake Trail allows additional access to the Jasper Lake area. Birdwatchers will often see eastern bluebirds, Baltimore orioles and numerous kinds of waterfowl on this trail. The trail shares a section with Agate Lake Trail.

JASPER WATER TRAIL

2.00-mile loop TRAIL RATING: Easy
ESTIMATED PADDLING TIME: 1 hour

TRAILHEAD: At the Jasper Lake parking area; 40.01206, -91.51113

Jasper Water Trail follows the shoreline of Jasper Lake and provides an opportunity to enjoy the park and the lake from a canoe or kayak. The trail offers many opportunities to view a wide variety of wildlife. Jasper Lake is closed to all watercraft from Nov. 1 to Jan. 31, and again from Feb. 15 to March 31 for waterfowl migration.

QUARTZ LAKE TRAIL

0.30 miles one way TRAIL RATING: Easy
ESTIMATED HIKING TIME: 10 minutes

TRAILHEAD: 1) At the main Agate Lake parking area; 40.00677, -91.51153
2) Along the road to Agate Lake, southwest of the main lake parking area; 40.00530, -91.51470

Quartz Lake Trail allows additional access to the Quartz Lake area. Trail users are likely to see mourning doves and waterfowl such as great blue herons, mallards, snow geese and many other kinds of ducks and gulls. The natural surface trail, which is suitable for mountain biking, shares a trailhead with Sand Prairie and Agate Lake trails.

SAND PRAIRIE TRAIL

1.00 mile one way TRAIL RATING: Moderate
ESTIMATED HIKING TIME: 45 minutes

TRAILHEAD: At the Agate Lake parking area; 40.00677, -91.51153

Sand Prairie Trail allows additional access to the Agate Lake and sand prairie areas of the park. The sand prairie is a rare landscape in Missouri and home to many sand-loving plants such as sandgrass, sand dropseed, prairie sunflower and sand primrose. The natural surface trail, which is suitable for mountain biking, shares a trailhead and a section with Agate Lake Trail.

WAKONDA WATER TRAIL

















3.70-mile multi-loop TRAIL RATING: Easy
ESTIMATED PADDLING TIME: 1 hour, 50 minutes

TRAILHEAD: At the Wakonda Lake parking area; 40.00009, -91.51929

West loop: 1.10 miles
ESTIMATED PADDLING TIME: 30 minutes

East loop: 2.60 miles
ESTIMATED PADDLING TIME: 1 hour, 20 minutes

Wakonda Water Trail follows the shoreline of Wakonda Lake and provides an opportunity to enjoy the park and the lake from a boat, canoe or kayak. The West Loop takes users past the park's swimming beach to explore the western parts of Wakonda Lake. The East Loop explores the eastern reaches of Wakonda Lake and takes users past the Wakonda Lake Campground

TRAIL NAME	MILEAGE	BLAZE COLOR	APPROVED USAGE	RATING	TRAIL EXPERIENCE *
Agate Lake Trail	3.50	 Blue		Moderate	2, 3, 11
Agate Water Trail	4.25	 Orange		Easy	18, 19, 20, 21, 22
Campground Trail	0.40	 Red		Moderate	2, 3, 11
Jasper Lake Trail	1.90	 Yellow		Moderate	2, 3, 11
Jasper Water Trail	2.00	 Red		Easy	18, 20, 21, 22
Quartz Lake Trail	0.30	 Orange		Easy	2, 3, 11
Sand Prairie Trail	1.00	 Green		Moderate	2, 3, 11
Wakonda Water Trail	3.70	 Blue/Yellow		Easy	18, 19, 20, 21, 22

* **YOU MAY EXPERIENCE:** ① Slippery conditions and/or downed vegetation ② Natural surface: dirt, mud, gravel, loose rocks, slippery surface, etc. ③ Rocks, roots and/or downed vegetation on trail ④ Low-hanging vegetation ⑤ Physically challenging obstacles ⑥ Wood or stone steps ⑦ Steep grades and inclines over 10% ⑧ Bluffs or drop-offs next to trail ⑨ Bridges and/or structural crossings ⑩ Water/stream crossings without bridges ⑪ Occasional water over trail ⑫ Road/highway crossing ⑬ Emergency response signs ⑭ Narrow passages ⑮ Raised or protruding obstacles ⑯ Electric fence crossings ⑰ Bison ⑱ Rapidly changing weather conditions ⑲ Motorized boat traffic ⑳ Unexpected waves ㉑ Changing water levels ㉒ Surface or submerged objects

Signing

All trails are marked using 3" x 4" plastic blazes nailed to trees. The blazes are about 6 feet off the ground. Trails may also be marked using Carsonsite signposts and reflective arrows. More than one blaze color on a tree indicates the tread is shared by two or more trails.

Rules of the Trail

- All pets must be leashed for their protection and that of visitors and wildlife.
- All other rules and regulations pertaining to park use are applicable to trail users.

Mountain Biking

Ride only on designated trails when trail conditions allow them to be open to bicycling.

- Helmets are recommended.
- Yield to other trail users and ring a bell or give a verbal warning when approaching other trail users.
- Ride safely and in control.

