














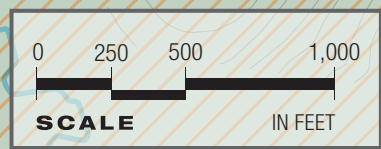


CONFEDERATE MEMORIAL STATE HISTORIC SITE MAP

LEGEND

-  Main entrance
-  State route
-  Land contour
-  Not state park property
-  Park boundary
-  Stream or creek
-  Water
-  Picnicking
-  Cemetery
-  Fishing
-  Historic structure
-  Parking
-  Park office
-  Playground
-  Restroom



CONTACT INFORMATION

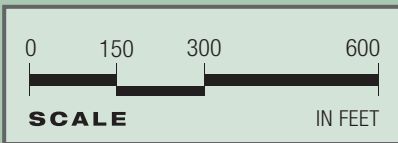
Confederate Memorial
State Historic Site
211 West First Street
Higginsville MO 64037-8158
660-584-2853

mostateparks.com

DISCLAIMER: This map is not a legal survey. The Missouri Department of Natural Resources makes no warranty, expressed or implied, as to the accuracy of the data or related materials and is not responsible for any damage or loss resulting from its use.

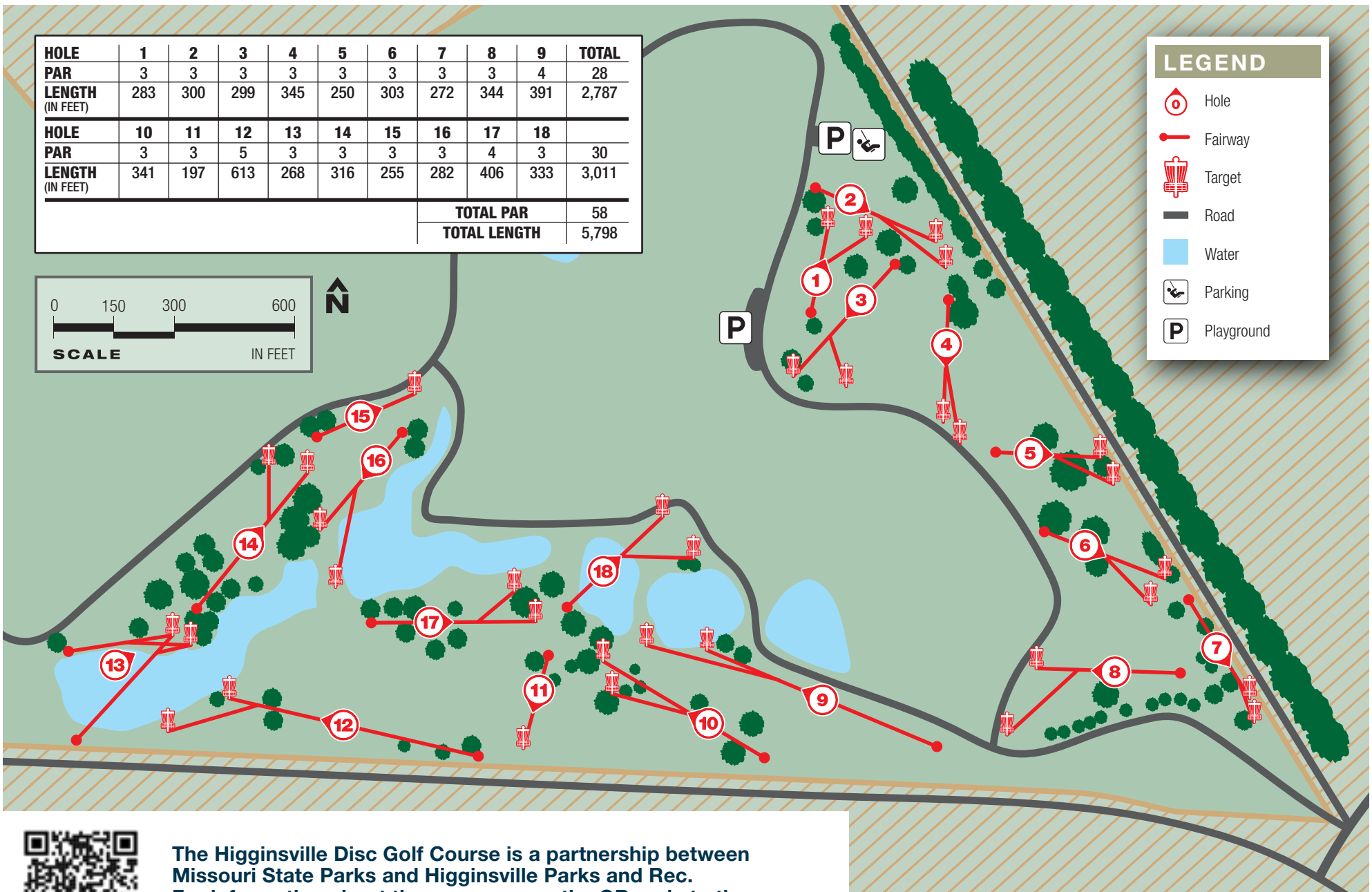
HIGGINSVILLE DISC GOLF COURSE

HOLE	1	2	3	4	5	6	7	8	9	TOTAL
PAR	3	3	3	3	3	3	3	3	4	28
LENGTH (IN FEET)	283	300	299	345	250	303	272	344	391	2,787
HOLE	10	11	12	13	14	15	16	17	18	
PAR	3	3	5	3	3	3	3	4	3	30
LENGTH (IN FEET)	341	197	613	268	316	255	282	406	333	3,011
							TOTAL PAR			58
							TOTAL LENGTH			5,798



LEGEND

- Hole
- Fairway
- Target
- Road
- Water
- Parking
- Playground



The Higginsville Disc Golf Course is a partnership between Missouri State Parks and Higginsville Parks and Rec. For information about the course, scan the QR code to the Higginsville Parks and Recreation website (www.higginsvilleparksandrec.com/disc-golf.html).